Appendix D – Hazardous Materials

MSMX Section 4
Madison Square Park
New York, NY 10001

Inquiry Number: 7684361.2s
June 17, 2024

EDR Summary Radius Map Report

6 Armstrong Road, 4th floor
Shelton, CT 06484
Toll Free: 800.352.0050
www.edrnet.com

TABLE OF CONTENTS

SECTION	PAGE
Executive Summary	ES1
Overview Map	2
Detail Map	3
Map Findings Summary	4
Map Findings	9
Orphan Summary	9006
Government Records Searched/Data Currency Tracking	GR-1

GEOCHECK ADDENDUM

Physical Setting Source Addendum	A-1
Physical Setting Source Summary	A-2
Physical Setting Source Map	A-10
Physical Setting Source Map Findings	A-11
Physical Setting Source Records Searched	PSGR-1

Thank you for your business.
Please contact EDR at 1-800-352-0050
with any questions or comments.

Disclaimer - Copyright and Trademark Notice

This Report contains certain information obtained from a variety of public and other sources reasonably available to Environmental Data Resources, LLC. It cannot be concluded from this Report that coverage information for the target and surrounding properties does not exist from other sources. This Report is provided on an "AS IS", "AS AVAILABLE" basis. **NO WARRANTY EXPRESS OR IMPLIED IS MADE WHATSOEVER IN CONNECTION WITH THIS REPORT. ENVIRONMENTAL DATA RESOURCES, LLC AND ITS SUBSIDIARIES, AFFILIATES AND THIRD PARTY SUPPLIERS DISCLAIM ALL WARRANTIES, OF ANY KIND OR NATURE, EXPRESS OR IMPLIED, ARISING OUT OF OR RELATED TO THIS REPORT OR ANY OF THE DATA AND INFORMATION PROVIDED IN THIS REPORT, INCLUDING WITHOUT LIMITATION, ANY WARRANTIES REGARDING ACCURACY, QUALITY, CORRECTNESS, COMPLETENESS, COMPREHENSIVENESS, SUITABILITY, MERCHANTABILITY, FITNESS FOR A PARTICULAR PURPOSE, TITLE, NON-INFRINGEMENT, MISAPPROPRIATION, OR OTHERWISE. ALL RISK IS ASSUMED BY THE USER. IN NO EVENT SHALL ENVIRONMENTAL DATA RESOURCES, LLC OR ITS SUBSIDIARIES, AFFILIATES OR THIRD PARTY SUPPLIERS BE LIABLE TO ANYONE FOR ANY DIRECT, INCIDENTAL, INDIRECT, SPECIAL, CONSEQUENTIAL OR OTHER DAMAGES OF ANY TYPE OR KIND (INCLUDING BUT NOT LIMITED TO LOSS OF PROFITS, LOSS OF USE, OR LOSS OF DATA) INFORMATION PROVIDED IN THIS REPORT.** Any analyses, estimates, ratings, environmental risk levels, or risk codes provided in this Report are provided for illustrative purposes only, and are not intended to provide, nor should they be interpreted as providing any facts regarding, or prediction or forecast of, any environmental risk for any property. Only an assessment performed by a qualified environmental professional can provide findings, opinions or conclusions regarding the environmental risk or conditions in, on or at any property.

Copyright 2024 by Environmental Data Resources, LLC. All rights reserved. Reproduction in any media or format, in whole or in part, of any report or map of Environmental Data Resources, LLC, or its affiliates, is prohibited without prior written permission.

EDR and its logos (including Sanborn and Sanborn Map) are trademarks of Environmental Data Resources, LLC or its affiliates. All other trademarks used herein are the property of their respective owners.

EXECUTIVE SUMMARY

A search of available environmental records was conducted by Environmental Data Resources, Inc (EDR). The report was designed to assist parties seeking to meet the search requirements of EPA's Standards and Practices for All Appropriate Inquiries (40 CFR Part 312), the ASTM Standard Practice for Environmental Site Assessments (E1527 - 21), the ASTM Standard Practice for Environmental Site Assessments for Forestland or Rural Property (E2247 - 16), the ASTM Standard Practice for Limited Environmental Due Diligence: Transaction Screen Process (E1528 - 22) or custom requirements developed for the evaluation of environmental risk associated with a parcel of real estate.

TARGET PROPERTY INFORMATION

ADDRESS

MADISON SQUARE PARK
NEW YORK, NY 10001

COORDINATES

Latitude (North):	40.7448580 - 40° 44' 41.48''
Longitude (West):	73.9896010 - 73° 59' 22.56''
Universal Tranverse Mercator:	Zone 18
UTM X (Meters):	585305.9
UTM Y (Meters):	4510714.0
Elevation:	41 ft. above sea level

USGS TOPOGRAPHIC MAP ASSOCIATED WITH TARGET PROPERTY

Target Property:	TP
Source:	U.S. Geological Survey
Target Property:	NE
Source:	U.S. Geological Survey
Target Property:	SW
Source:	U.S. Geological Survey
Target Property:	NW
Source:	U.S. Geological Survey

AERIAL PHOTOGRAPHY IN THIS REPORT

Portions of Photo from:	20190830, 20190917
Source:	USDA

MAPPED SITES SUMMARY

Target Property Address:
MADISON SQUARE PARK
NEW YORK, NY 10001

Click on Map ID to see full detail.

MAP ID	SITE NAME	ADDRESS	DATABASE ACRONYMS	RELATIVE ELEVATION	DIST (ft. & mi.) DIRECTION
Reg	HUDSON RIVER PCBS	NO STREET APPLICABLE	NPL, SEMS, RCRA-LQG, US ENG CONTROLS, US INST...	Same	4521, 0.856, West
A1	FRANK DESANTIS	24 WEST 31ST ST	NY AST	Higher	1 ft.
A2	COMMERCIAL BUILDING	35-37 WEST 30TH STRE	NY Spills	Higher	1 ft.
B3	1239 OPERATING CORPO	1235 BROADWAY	NY AST	Higher	1 ft.
A4	SPILL NUMBER 0302723	14 WEST 31ST STREET	NY Spills	Higher	1 ft.
C5	TINA AND JAY LTD*	842 AVE OF THE AMERI	EDR Hist Cleaner	Higher	1 ft.
A6	W 30TH ST. SUBSTATIO	14-22 WEST 31ST STRE	NY UST	Higher	1 ft.
A7	CONSOLIDATED EDISON-	MURRAY HILL S/S	RCRA-SQG, NY MANIFEST, E MANIFEST	Higher	1 ft.
A8	CON EDISON	16 W 31 ST	NY MANIFEST	Higher	1 ft.
A9	WHITE STONE CLEANERS	1220 BROADWAY RM 502	EDR Hist Cleaner	Higher	1 ft.
A10	IFO	14 W 31ST ST	NY Spills	Higher	1 ft.
B11	CON EDISON - GAS MAI	64 W 30 ST	RCRA-LQG, NY MANIFEST, NJ MANIFEST	Higher	1 ft.
A12	SPILL UNDER SILVER G	37 WEST 30TH STREET	NY Spills	Higher	1 ft.
A13	TRANSFORMER #3	14 WEST 31ST	NY Spills	Higher	1 ft.
A14	W 30TH ST. SUBSTATIO	14-22 WEST 31ST STRE	UST FINDER	Higher	1 ft.
A15	NEW GENERATION REALT	1220 BROADWAY	NY AST	Higher	1 ft.
A16	32 WEST 31ST STREET	32 WEST 31ST STREET	NY Spills	Higher	1 ft.
A17	MURRAY HILL SUB STAT	14 WEST 31 ST BETWEE	NY Spills	Higher	1 ft.
B18	SPILL NUMBER 0013043	46 W 30TH ST	NY Spills	Higher	1 ft.
B19	RESIDENCE	1235 BROADWAY	NY Spills	Higher	1 ft.
A20	CON EDISON - MANHOLE	22 W 31 ST AND BROAD	RCRA-LQG, NY MANIFEST, NJ MANIFEST	Higher	1 ft.
B21	30TH ST & BROADWAY/M	30TH ST & BROADWAY	NY LTANKS	Higher	1 ft.
A22	VISION GRAPHIC	1220 BROADWAY	RCRA NonGen / NLR, FINDS, ECHO, NY MANIFEST	Higher	1 ft.
B23	TTF	1235 BROADWAY	NY LTANKS	Higher	1 ft.
A24	CON EDISON	10M AVE 31 ST	NY MANIFEST	Higher	1 ft.
A25	W30TH ST SUBSTATION	25 WEST 30TH ST	NY Spills	Higher	1 ft.
B26	1209 BROADWAY	1209 BROADWAY	NY Spills	Higher	1 ft.
A27	CON EDISON	19 W 30TH ST	NJ MANIFEST	Higher	1 ft.
B28	CON EDISON SERVICE B	1225 BROADWAY & 29TH	RCRA NonGen / NLR, NY MANIFEST	Higher	1 ft.
A29	S AXELROD CO	7 WEST 30TH ST	NY AST	Higher	1 ft.
B30	GOLD CLEANER MACHINE	1225 BROADWAY RM 414	EDR Hist Cleaner	Higher	1 ft.
A31	CON EDISON	19 W 30TH ST	RCRA NonGen / NLR, FINDS, ECHO	Higher	1 ft.
A32	EMPIRE STATE LOFTS,	11 WEST 30TH STREET	NY UST	Higher	1 ft.
A33	W. 30TH ST SUBSTATIO	W. 30TH ST	NY Spills	Higher	1 ft.
A34	29 WEST THIRTY LLC	29 WEST 30TH STREET	NY AST	Higher	1 ft.
A35	CON EDISON	11 W 30TH ST	RCRA NonGen / NLR, FINDS, ECHO	Higher	1 ft.
D36	4 WEST 31ST STREET	4 WEST 31ST STREET	NY Spills	Higher	1 ft.
B37	CON EDISON SERVICE B	1209 BROADWAY FRONT	RCRA NonGen / NLR, NY MANIFEST	Higher	1 ft.
B38	MANHOLE 15373	30 ST NEAR BROADWAY	NY Spills	Higher	1 ft.

MAPPED SITES SUMMARY

Target Property Address:
MADISON SQUARE PARK
NEW YORK, NY 10001

Click on Map ID to see full detail.

MAP ID	SITE NAME	ADDRESS	DATABASE ACRONYMS	RELATIVE ELEVATION	DIST (ft. & mi.) DIRECTION
A39	CON EDISON - MANHOLE	11 W 30TH ST	NY MANIFEST	Higher	1 ft.
A40	HRC CORPORATION	12 WEST 31ST STREET	NY AST	Higher	1 ft.
C41	39 W 29TH ST	39 W 29TH STREET	NY AST	Higher	1 ft.
A42	APARTMENT	11 WEST 30TH STREET	NY LTANKS, NY AST	Higher	1 ft.
A43	CON EDISON	19 W 30TH ST	NY MANIFEST	Higher	1 ft.
A44	CON EDISON	21 W 30TH ST	NJ MANIFEST	Higher	1 ft.
A45	CON EDISON	11 W 30TH ST	NJ MANIFEST	Higher	1 ft.
D46	4 WEST 31ST STUDIOS	4 WEST 31ST STREET	NY AST	Higher	1 ft.
C47	SPILL NUMBER 0111515	39 WEST 29TH STREET	NY Spills	Higher	1 ft.
D48	VAULT 7172	4 WEST 31ST ST	NY Spills	Higher	1 ft.
A49	CON EDISON	21 W 30TH ST	RCRA NonGen / NLR	Higher	1 ft.
B50	JAMBET REALTY (JAMES	1214-16 BROADWAY	NY AST	Higher	1 ft.
C51	MONTE NOVELTY PLATIN		PFAS ECHO	Higher	1 ft.
E52	MARBLE COLLEGIATE CH	8 W 30TH ST	NY MANIFEST	Higher	1 ft.
E53	CON EDISON	14 W 30TH ST	NJ MANIFEST	Higher	1 ft.
F54	APARTMENT BLDG	1204 BROADWAY	NY LTANKS	Higher	1 ft.
E55	CON EDISON	8 W 30TH ST	NJ MANIFEST	Higher	1 ft.
F56	CON EDISON	1205 BROADWAY	RCRA NonGen / NLR	Higher	1 ft.
F57	1201 BROADWAY LLC	1201 BROADWAY	NY AST	Higher	1 ft.
C58	CON EDISON	FO 56 WEST 29 ST	NY MANIFEST	Higher	1 ft.
C59	50 WEST 29TH STREET	50 WEST 29TH STREET	NY Spills	Higher	1 ft.
F60	SB 5516	34 WEST 29TH ST	NY Spills	Higher	1 ft.
E61	CON EDISON	8 W 30TH ST	RCRA NonGen / NLR	Higher	1 ft.
F62	HARMONY CLEANERS COR	1201 BROADWAY RM 903	EDR Hist Cleaner	Higher	1 ft.
C63	MONTE NOVELTY PLATIN	44 W 29TH ST	RCRA NonGen / NLR, FINDS, ECHO	Higher	1 ft.
F64	CON EDISON SERVICE B	1200 BROADWAY & 29TH	RCRA NonGen / NLR, NY MANIFEST	Higher	1 ft.
F65	VAULT #6171	WEST 29 ST & BROADWA	NY Spills	Higher	1 ft.
F66	218574; W 29 ST AND	W 29 ST AND BROADWAY	NY Spills	Higher	1 ft.
D67	286 FIFTH AVENUE	286 FIFTH AVENUE	NY AST	Higher	1 ft.
C68	SERVICE BOX #5513	40 W 29TH ST	NY Spills	Higher	1 ft.
F69	1205-1209 BROADWAY	1205-1209 BROADWAY	NY AST	Higher	1 ft.
E70	1200 BROADWAY	1200 BROADWAY	NY LTANKS, NY Spills, NY NYC LAND USE	Higher	1 ft.
F71	CON EDISON - VS 9773	32 WEST 29TH STREET	RCRA NonGen / NLR, NY MANIFEST	Higher	1 ft.
F72	1201 BROADWAY LLC	1201 BROADWAY	UST FINDER	Higher	1 ft.
F73	1204 BROADWAY DE LLC	1204 BROADWAY	NY AST	Higher	1 ft.
A74	CON EDISON SERVICE B	22-20 W 30TH ST & BR	RCRA NonGen / NLR	Higher	1 ft.
E75	CON EDISON	14 W 30TH ST	RCRA NonGen / NLR, FINDS, ECHO	Higher	1 ft.
E76	CON EDISON	22-20 W 30TH ST & BR	NY MANIFEST	Higher	1 ft.
F77	CON EDISON	1205 BROADWAY	NJ MANIFEST	Higher	1 ft.

MAPPED SITES SUMMARY

Target Property Address:
MADISON SQUARE PARK
NEW YORK, NY 10001

Click on Map ID to see full detail.

MAP ID	SITE NAME	ADDRESS	DATABASE ACRONYMS	RELATIVE ELEVATION	DIST (ft. & mi.) DIRECTION
D78	CON EDISON - MANHOLE	5 W 30TH ST	RCRA-LQG, NY MANIFEST	Higher	1 ft.
C79	FLOWER TENANTS CORPO	50 WEST 29TH STREET	NY AST	Higher	1 ft.
D80	284 5TH AVE	284 FIFTH AVENUE	NY AST	Higher	1 ft.
G81	SERVICE BOX #5515	36 W 29TH ST	NY Spills	Higher	1 ft.
F82	VAULT #RVS9773	32 W. 29TH ST	NY Spills	Higher	1 ft.
F83	1201 BROADWAY LLC	1201 BROADWAY	NY UST	Higher	1 ft.
C84	UNKNOWN RESIDENCE	40 WEST 29TH ST	NY Spills	Higher	1 ft.
E85	GILSEY HOUSE INC	1200 BROADWAY	NY AST, RCRA NonGen / NLR, FINDS, ECHO, NY...	Higher	1 ft.
E86	CON EDISON	14 W 30TH ST	NY MANIFEST	Higher	1 ft.
F87	CON EDISON SERVICE B	27 W 29TH ST FRONT O	RCRA NonGen / NLR, NY MANIFEST	Higher	1 ft.
F88	CON EDISON	1205 BROADWAY	NY MANIFEST	Higher	1 ft.
E89	SUB STATION	14 WEST 30TH STREET	NY Spills	Higher	1 ft.
C90	KEW MANAGEMENT CORP	40 WEST 29TH STREET	NY AST	Higher	1 ft.
E91	MARBLE COLLEGIATE CH	8 W 30TH ST	RCRA NonGen / NLR, E MANIFEST	Higher	1 ft.
E92	8 WEST 30TH STREET	8 WEST 30TH STREET	NY AST	Higher	1 ft.
E93	W30TH ST SUBSTATION	14 W 30TH STREET	NY Spills	Higher	1 ft.
D94	JUSTIN MANAGEMENT LL	3 WEST 30TH ST	NY LTANKS	Higher	1 ft.
E95	SPILL NUMBER 0200983	276 5TH AVE	NY LTANKS, NY Spills	Higher	1 ft.
G96	COMMERCIAL PROPERTY	49 WEST 28TH ST	NY LTANKS	Higher	1 ft.
E97	CON EDISON SERVICE B	11 W 29TH ST	RCRA NonGen / NLR	Higher	1 ft.
G98	37 WEST 28 STREET	37 WEST 28TH STREET	NY AST	Higher	1 ft.
G99	CON EDISON SERVICE B	43 W 28TH ST FRONT O	RCRA NonGen / NLR, FINDS, ECHO, NY MANIFEST	Higher	1 ft.
E100	JS 276, LLC	276 FIFTH AVENUE	NY AST	Higher	1 ft.
F101	BRESLIN HOTEL	1186 BROADWAY	NY AST, NY Spills	Higher	1 ft.
E102	CON EDISON	11 W 29TH ST	NY MANIFEST	Higher	1 ft.
H103	44 WEST 28 PENN PLAZ	44 WEST 28TH STREET	NY AST	Higher	1 ft.
G104	SPILL NUMBER 0110670	1185 BROADWAY	NY Spills	Higher	1 ft.
G105	CONSOLIDATED EDISON	29 W 28TH ST	NY MANIFEST	Higher	1 ft.
G106	1185 BROADWAY	1185 BROADWAY	NY AST	Higher	1 ft.
H107	VAULT 3678	44 WEST 28TH ST	NY Spills	Higher	1 ft.
H108	SPRING	99 W 27TH ST	EDR Hist Cleaner	Lower	1 ft.
H109	LOT 1,TAXBLOCK 829	796 AVENUE OF THE AM	NY E DESIGNATION, NY NYC LAND USE	Lower	1 ft.
E110	PROTESTANT DUTCH CHU	1 WEST 29TH ST	NY Spills	Higher	1 ft.
I111	1182-1184 BROADWAY	1182-1184 BROADWAY	NY AST	Higher	1 ft.
G112	ROTTEN VENT PIPE - T	38 WEST 28 TH ST	NY LTANKS	Higher	1 ft.
G113	RP 1185 LLC - PHASE	1185 BROADWAY	NY Spills	Higher	1 ft.
E114	MARBLE COLLEGIATE CH	1 WEST 29TH STREET	NY UST	Higher	1 ft.
F115	BRESLIN HOTEL	1186 BROADWAY	NY Spills, NY NYC LAND USE	Higher	1 ft.
E116	CON EDISON SERVICE B	1 W 29TH ST	RCRA NonGen / NLR	Higher	1 ft.

MAPPED SITES SUMMARY

Target Property Address:
MADISON SQUARE PARK
NEW YORK, NY 10001

Click on Map ID to see full detail.

MAP ID	SITE NAME	ADDRESS	DATABASE ACRONYMS	RELATIVE ELEVATION	DIST (ft. & mi.) DIRECTION
G117	1185 BROADWAY	1185 BROADWAY	NY NYC OER	Higher	1 ft.
G118	TO ROADWAY	40 WEST 28TH ST	NY Spills	Higher	1 ft.
G119	CON EDISON	27 W 28TH ST	NY MANIFEST	Higher	1 ft.
G120	CON EDISON	27 W 28TH ST	NJ MANIFEST	Higher	1 ft.
E121	CON EDISON MANHOLE:	4 W 29TH ST	RCRA NonGen / NLR, NY MANIFEST	Higher	1 ft.
G122	1185 BROADWAY	1185 BROADWAY	NY VCP	Higher	1 ft.
H123	LOT 72,TAXBLOCK 829	52 WEST 28 STREET	NY E DESIGNATION, NY NYC LAND USE	Higher	1 ft.
E124	MARBLE COLLEGIATE CH	1 WEST 29TH STREET	UST FINDER	Higher	1 ft.
I125	FERO CLEANER & TAILO	15 W 28TH ST	EDR Hist Cleaner	Higher	1 ft.
H126	DIGITAL PRE-PRESS IN	44 W 28TH ST	RCRA NonGen / NLR	Higher	1 ft.
H127	ASTON VALET	800 AVENUE OF THE AM	EDR Hist Cleaner	Lower	1 ft.
H128	HORAN ENGRAVING CO I	44 W 28TH ST	RCRA-VSQG, FINDS, ECHO, NY MANIFEST	Higher	1 ft.
G129	CON EDISON	27 W 28TH ST	RCRA NonGen / NLR, FINDS, ECHO	Higher	1 ft.
E130	CON EDISON SERVICE B	270 5TH AVE	RCRA NonGen / NLR, NY MANIFEST	Higher	1 ft.
H131	FM RING ASSOCIATES,	45 W 27TH ST	NY UST	Higher	1 ft.
I132	CON EDISON	W 28TH ST & BROADWAY	PA MANIFEST	Higher	1 ft.
H133	OFFICE BUILDING	45 WEST 27TH STREET	NY LTANKS	Higher	1 ft.
H134	CON EDISON	43 W 27TH ST	NJ MANIFEST	Higher	1 ft.
I135	13 WEST 28TH STREET	13 W 28TH ST	NY AST	Higher	1 ft.
H136	CON EDISON MANHOLE:	43 W 27TH E OF 11TH	NJ MANIFEST	Higher	1 ft.
I137	CON EDISON SERVICE B	22 W 28TH ST FRONT O	RCRA NonGen / NLR, NY MANIFEST	Higher	1 ft.
I138	MOBIL 1 COMMUNICATIO	1178 BROADWAY FRNT 2	EDR Hist Auto	Higher	1 ft.
H139	CON EDISON	43 W 27TH ST	RCRA NonGen / NLR, FINDS, ECHO	Higher	1 ft.
H140	CON EDISON	43 W 27TH ST	NY MANIFEST	Higher	1 ft.
I141	PLAZA REALTY ASSOCIA	1181 BROADWAY	NY UST	Higher	1 ft.
H142	FM RING ASSOCIATES,	45 W 27TH ST	UST FINDER	Higher	1 ft.
H143	CON EDISON	55 W 27TH ST	RCRA NonGen / NLR, FINDS, ECHO	Lower	1 ft.
H144	CONSOLIDATED EDISON	V3793-121 W 27TH ST	NY MANIFEST	Lower	1 ft.
H145	CON EDISON	113 W 27TH ST & 7TH	NY MANIFEST	Lower	1 ft.
H146	COMMERCIAL BUILDING	32 WEST 28TH STREET	NY Spills	Higher	1 ft.
J147	SHAMIANA INTERNATION	264 FIFTH AVENUE	NY AST	Higher	1 ft.
H148	28-28 WEST 28TH ST	28-28 WEST 28TH STRE	NY LTANKS	Higher	1 ft.
I149	CON EDISON	BROADWAY & W 28 ST	NY MANIFEST	Higher	1 ft.
I150	CON EDISON SERVICE B	22 W 28TH ST	RCRA NonGen / NLR, NY MANIFEST	Higher	1 ft.
J151	260 5TH AVE	260 5TH AVE	NY AST	Higher	1 ft.
H152	SENTON HOTEL	39-41 WEST 27TH ST	NY AST	Higher	1 ft.
H153	CON EDISON	55 W 27TH ST	NJ MANIFEST	Lower	1 ft.
I154	VAULT# 895	WEST 28TH & BROADWAY	NY Spills	Higher	1 ft.
I155	NYCT-OSS (MTA, C&D)	8TH STREET STATION (	RCRA-VSQG, NY MANIFEST, NJ MANIFEST, E MANIFEST	Higher	1 ft.

MAPPED SITES SUMMARY

Target Property Address:
MADISON SQUARE PARK
NEW YORK, NY 10001

Click on Map ID to see full detail.

MAP ID	SITE NAME	ADDRESS	DATABASE ACRONYMS	RELATIVE ELEVATION	DIST (ft. & mi.) DIRECTION
I156	CONSOLIDATED EDISON	V3194 2E29TH ST	NY MANIFEST	Higher	1 ft.
K157	CON EDISON SERVICE B	52 W 27TH ST FRONT O	RCRA NonGen / NLR, NY MANIFEST	Lower	1 ft.
H158	CON EDISON MANHOLE:	43 W 27TH E OF 11TH	RCRA NonGen / NLR, FINDS, ECHO, NY MANIFEST	Higher	1 ft.
H159	CON EDISON	55 W 27TH ST	NY MANIFEST	Lower	1 ft.
H160	RELIABLE DRY CLEAN C	26 W 28TH ST	EDR Hist Cleaner	Higher	1 ft.
I161	PLAZA REALTY ASSOCIA	1181 BROADWAY	UST FINDER	Higher	1 ft.
H162	RADIO WAVE LLC	49 WEST 27TH STREET	NY AST	Higher	1 ft.
I163	13-15 WEST 28TH ST.	13-15 WEST 28TH STRE	NY AST	Higher	1 ft.
I164	CON EDISON	W 28 ST & BROADWAY	NY MANIFEST	Higher	1 ft.
K165		776 AVENUE OF THE AM	NY E DESIGNATION, NY NYC LAND USE	Lower	1 ft.
I166	1170 BROADWAY	1170 BROADWAY	NY LTANKS	Higher	1 ft.
J167	CON EDISON SERVICE B	256 5TH AVE FRONT OF	RCRA NonGen / NLR, NY MANIFEST	Higher	1 ft.
H168	31 WEST 27TH STREET	31 WEST 27TH STREET	NY AST	Higher	1 ft.
I169	CON EDISON SERVICE B	1165 BROADWAY FRONT	RCRA NonGen / NLR, NY MANIFEST	Higher	1 ft.
I170	1165 BROADWAY BLDG.	1165 BROADWAY	NY AST	Higher	1 ft.
H171	LOT 75,TAXBLOCK 828	50 WEST 27 STREET	NY E DESIGNATION, NY NYC LAND USE	Lower	1 ft.
I172	LOT 50,TAXBLOCK 829	1164 BROADWAY	NY E DESIGNATION, NY NYC LAND USE	Higher	1 ft.
I173	CON EDISON	1165 BROADWAY	NY MANIFEST	Higher	1 ft.
I174	JDK ENTRPRSES MOBIL	1170 BROADWAY STE 41	EDR Hist Auto	Higher	1 ft.
J175	CON EDISON SERVICE B	254 5TH AVE N OF 28T	RCRA NonGen / NLR, NY MANIFEST	Higher	1 ft.
I176	CON EDISON SERVICE B	1165 BROADWAY	RCRA NonGen / NLR, NY MANIFEST	Higher	1 ft.
I177	1170 BROADWAY	1170 BROADWAY	NY UST	Higher	1 ft.
H178	40 WEST 27TH ST	40 WEST 27TH ST	NY AST	Lower	1 ft.
K179	28 WEST 27TH STREET	28 WEST 27TH STREET	NY AST	Higher	1 ft.
H180	STORE	48 WEST 27TH STREET	NY LTANKS	Lower	1 ft.
K181	COOL V INC SUN 1	28 W 27TH ST RM 901	EDR Hist Cleaner	Higher	1 ft.
I182	1170 BROADWAY	1170 BROADWAY	UST FINDER	Higher	1 ft.
K183	SPILL NUMBER 0208979	28 WEST 27TH ST	NY LTANKS	Higher	1 ft.
J184	SIMPON HOSIERY MILLS	256 FIFTH AVENUE	NY AST	Higher	1 ft.
L185	CON EDISON	17 W 27TH ST	NJ MANIFEST	Higher	1 ft.
L186	1150 BROADWAY	1150 BROADWAY	NY Spills	Higher	1 ft.
L187	27TH ST AND BROADWAY	27TH ST AND BROADWAY	NY Spills	Higher	1 ft.
L188	13 W 27 LEASEHOLD, L	13-15 WEST 27TH STRE	NY AST	Higher	1 ft.
L189	SPILL NUMBER 9812742	12 W 27TH ST	NY LTANKS	Higher	1 ft.
M190	HH 246 FIFTH LLC	246 5TH AVE	NY UST	Higher	1 ft.
L191	CONSOLIDATED EDISON	2 W 27 SY V4101	NY MANIFEST	Higher	1 ft.
K192	COMMERCIAL BLDG	55 W 26TH ST	NY LTANKS	Lower	1 ft.
L193	CON EDISON	17 W 27TH ST	RCRA NonGen / NLR, FINDS, ECHO	Higher	1 ft.
L194	LOSS TO ROADWAY	13 WEST 27TH ST/ BRO	NY Spills	Higher	1 ft.

MAPPED SITES SUMMARY

Target Property Address:
MADISON SQUARE PARK
NEW YORK, NY 10001

Click on Map ID to see full detail.

MAP ID	SITE NAME	ADDRESS	DATABASE ACRONYMS	RELATIVE ELEVATION	DIST (ft. & mi.) DIRECTION
M195	MAN HINZ IMPORTS COR	240 5TH AVE	NY AST	Higher	1 ft.
K196	CON EDISION - R 9786	66 WEST 26TH ST. 66	RCRA NonGen / NLR, NY MANIFEST	Lower	1 ft.
M197	HH 246 FIFTH LLC	246 5TH AVE	UST FINDER	Higher	1 ft.
L198	TRANSFORMER VAULT #4	2 WEST 27TH STREET	NY Spills	Higher	1 ft.
L199	12 W 27TH ST	12 WEST 27TH STREET	NY AST	Higher	1 ft.
L200	FEARLESS CONCEPTS	12 W 27TH ST	EDR Hist Auto	Higher	1 ft.
L201	CON EDISON - MANHOLE	13 W 27TH ST	NY MANIFEST	Higher	1 ft.
L202	CON EDISON - VAULT 4	F/O 2 W 27 ST	RCRA NonGen / NLR, NY MANIFEST	Higher	1 ft.
K203	KIAMIE PRINCESS MARI	37 W 26TH ST	NY AST	Lower	1 ft.
L204	UNKNOWN TTF	12 WEST 27TH ST	NY LTANKS	Higher	1 ft.
L205	CON EDISON	W 27TH ST & BROADWAY	NY MANIFEST	Higher	1 ft.
L206	22-24 WEST 27TH STRE	22-24 WEST 27TH STRE	NY AST	Higher	1 ft.
L207	MAY PLAZA ENTERPRISE	1160 BROADWAY	NY AST	Higher	1 ft.
M208	244 FIFTH AVENUE COR	244 FIFTH AVENUE	NY AST	Higher	1 ft.
L209	18 WEST 27TH STREET	18 WEST 27TH STREET	NY AST	Higher	1 ft.
K210	SANDBERG & SIKORSKI	37 W 26TH ST	RCRA NonGen / NLR, NY MANIFEST	Lower	1 ft.
L211	26 WEST 27TH ST LLC	26 WEST 27TH ST	NY AST	Higher	1 ft.
L212	APARTMENT BLDG	12 WEST 27TH STREET	NY LTANKS, NY Spills	Higher	1 ft.
L213	CON EDISON - MANHOLE	W 27 ST & BROADWAY	NY MANIFEST	Higher	1 ft.
M214	ALL SERVICE BUILDING	244 5TH AVE STE 2523	EDR Hist Cleaner	Higher	1 ft.
M215	HH 246 FIFTH LLC	246 5TH AVE	NY AST	Higher	1 ft.
L216	F M RING ASSOCIATES	15 WEST 27TH STREET	NY Spills	Higher	1 ft.
K217	THE CAPITOL AT CHELS	55 WEST 26TH STREET	NY AST	Lower	1 ft.
L218	CON ED	8 W 27 ST	NY MANIFEST	Higher	1 ft.
L219	CON EDISON SERVICE B	1147 BROADWAY	RCRA NonGen / NLR, NY MANIFEST, NJ MANIFEST	Higher	1 ft.
M220	CON EDISON	234 5TH AVE	NJ MANIFEST	Higher	1 ft.
N221	LOT 1,TAXBLOCK 827	55 WEST 25 STREET	NY E DESIGNATION, NY NYC LAND USE	Lower	1 ft.
L222	STEIN KILLPATRICK &	15 W 26TH ST	RCRA NonGen / NLR, FINDS, ECHO, NY MANIFEST	Higher	1 ft.
L223	15 WEST 26TH STREET	15 WEST 26TH STREET	UST FINDER	Higher	1 ft.
O224	28 WEST 26TH STREET	28 WEST 26TH STREET	UST FINDER	Lower	1 ft.
M225	220600; 238 5 AVE	238 5 AVE	NY Spills	Higher	1 ft.
N226	VALET NYC	55 W 25TH ST	EDR Hist Cleaner	Lower	1 ft.
O227	25 W 26 STREET INC.	25 WEST 26TH STREET	NY AST	Lower	1 ft.
N228	38 WEST 26TH ST APT	38 WEST 26TH ST APT	NY Spills	Lower	1 ft.
M229	WHALEDENT INTERNATIO	236 FIFTH AVENUE	NY MANIFEST	Higher	1 ft.
M230	CON EDISON	234 5TH AVE	RCRA NonGen / NLR	Higher	1 ft.
M231	CON EDISON	234 5TH AVE	NY MANIFEST	Higher	1 ft.
L232	CON EDISON SERVICE B	1151 BROADWAY	RCRA NonGen / NLR, NY MANIFEST, NJ MANIFEST	Higher	1 ft.
L233	21 WEST 26TH STREET	21 WEST 26TH STREET	NY Spills	Lower	1 ft.

MAPPED SITES SUMMARY

Target Property Address:
MADISON SQUARE PARK
NEW YORK, NY 10001

Click on Map ID to see full detail.

MAP ID	SITE NAME	ADDRESS	DATABASE ACRONYMS	RELATIVE ELEVATION	DIST (ft. & mi.) DIRECTION
M234	234 FIFTH AVE. CORP.	234 FIFTH AVENUE	NY AST	Higher	1 ft.
M235	CON EDISON	234 5TH AVE	NY MANIFEST	Higher	1 ft.
O236	28 WEST 26TH STREET	28 WEST 26TH STREET	NY UST	Lower	1 ft.
L237	15 WEST 26TH STREET	15 WEST 26TH STREET	NY UST	Higher	1 ft.
O238	25 W 26TH ST/RELIG.	25 W 26TH ST	NY Spills	Lower	1 ft.
N239	CHELSEA LANDMARK	55 WEST 25TH STREET	NY AST	Lower	1 ft.
N240	30 W 26TH STREET	30 WEST 26TH STREET	UST FINDER	Lower	1 ft.
O241	MANHOLE 04909	25 WEST 26TH ST	NY Spills	Lower	1 ft.
N242	C12 LEFTS REALTY INC	38 WEST 26TH STREET	NY AST	Lower	1 ft.
N243	30 W 26TH STREET	30 WEST 26TH STREET	NY UST	Lower	1 ft.
M244	WHALEDENT INTL	236 5TH AVE	RCRA NonGen / NLR, FINDS, ECHO, NY MANIFEST	Higher	1 ft.
O245	IN BASEMENT	25 WEST 26TH STREET	NY Spills	Lower	1 ft.
N246	LOT 1,TAXBLOCK 826	736 AVENUE OF THE AM	NY E DESIGNATION, NY NYC LAND USE	Lower	1 ft.
P247	ST. JAMES BUILDING	1133 BROADWAY	NY AST	Higher	1 ft.
N248	MARVEL ENTERTAINMENT	45 W 25TH ST 3RD FLO	RCRA NonGen / NLR	Lower	1 ft.
P249	APARTMENT BUILDING	1141 BROADWAY	NY LTANKS	Higher	1 ft.
N250	MARVEL ENTERTAINMENT	45 W 25TH ST 3RD FLO	NY MANIFEST	Lower	1 ft.
O251	22 WEST 26TH STREET	22 WEST 26TH STREET	NY AST	Lower	1 ft.
P252	CONOCO STATION	1133 BROADWAY STE 91	EDR Hist Auto	Higher	1 ft.
N253	48 WEST 25TH ST	48 WEST 25TH ST	NY AST	Lower	1 ft.
N254	CON EDISON MANHOLE:	46 W 25TH ST	RCRA NonGen / NLR, NY MANIFEST	Lower	1 ft.
N255	41-51 W 25TH ST	41-51 W 25TH ST	NY AST	Lower	1 ft.
N256	ENTERON GROUP LLC		PFAS ECHO	Lower	1 ft.
N257	ACE ATLAS	48 WEST 25TH STREET	NY LTANKS	Lower	1 ft.
P258	1140 ASSOCIATES	1140 BROADWAY	UST FINDER	Higher	1 ft.
P259	APARTMENT BUILDING	1133 BROADWAY	NY Spills	Higher	1 ft.
N260	CON EDISON SERVICE B	54 W 25TH ST	RCRA NonGen / NLR, NY MANIFEST	Lower	1 ft.
P261	CON EDISON SERVICE B	1141 BROADWAY FRONT	RCRA NonGen / NLR, NY MANIFEST	Higher	1 ft.
P262	1140 ASSOCIATES	1140 BROADWAY	NY UST, NY Spills, NY NYC LAND USE	Higher	1 ft.
P263	CON EDISON	6 W 26TH ST	NY MANIFEST	Lower	1 ft.
P264	218018; W 26 ST AND	W 26 ST AND BROADWAY	NY Spills	Higher	1 ft.
O265	24-28 WEST 25TH STRE	28 WEST 25TH STREET	NY AST	Lower	1 ft.
Q266	IDEAL LABEL INC	43 W 24TH ST	RCRA NonGen / NLR, FINDS, ECHO, NY MANIFEST	Lower	1 ft.
O267	MANHOLE #4721	32 WEST 25TH ST. BET	NY Spills	Lower	1 ft.
Q268	49 WEST 24TH TENANTS	49 WEST 24TH STREET	NY AST	Lower	1 ft.
O269	CON EDISON	26 W 25TH ST	NJ MANIFEST	Lower	1 ft.
P270	THE TOWNSEND BUILDIN	1123 BROADWAY	NY AST	Lower	1 ft.
O271	ON STREET	36 WEST 25TH ST	NY Spills	Lower	1 ft.
Q272	CON EDISON	53 W 24TH ST	RCRA NonGen / NLR, FINDS, ECHO	Lower	1 ft.

MAPPED SITES SUMMARY

Target Property Address:
MADISON SQUARE PARK
NEW YORK, NY 10001

Click on Map ID to see full detail.

MAP ID	SITE NAME	ADDRESS	DATABASE ACRONYMS	RELATIVE ELEVATION	DIST (ft. & mi.) DIRECTION
Q273	SPILL NUMBER 9914234	49/51 W. 24TH ST	NY LTANKS	Lower	1 ft.
O274	CON EDISON	30 W 25TH ST	RCRA NonGen / NLR	Lower	1 ft.
Q275	THE VANGUARD CHELSEA	77 WEST 24TH STREET	NY AST	Lower	1 ft.
P276	1125 BROADWAY	1125 BROADWAY	NY Spills	Lower	1 ft.
O277	36 WEST 25TH STREET	36 WEST 25TH STREET	NY AST	Lower	1 ft.
Q278	SPILL NUMBER 0301501	77 WEST 24TH ST	NY Spills	Lower	1 ft.
O279	CON EDISON	F/O 30 WEST 25TH ST	NY MANIFEST	Lower	1 ft.
Q280	CON EDISON	53 W 24TH ST	NY MANIFEST	Lower	1 ft.
O281	CON EDISON	26 W 25TH ST	RCRA NonGen / NLR, FINDS, ECHO	Lower	1 ft.
P282	CON EDISON	1128 BROADWAY	RCRA NonGen / NLR, FINDS, ECHO	Lower	1 ft.
O283	CON EDISON	26 W 25TH ST	NY MANIFEST	Lower	1 ft.
Q284	4324 COMPANY	43 WEST 24TH ST	NY AST	Lower	1 ft.
P285	FM RING ASSOCIATES,	212 FIFTH AVENUE	NY AST	Lower	1 ft.
N286	ENTERON GROUP LLC	40 WEST 25TH ST	NY AST, RCRA NonGen / NLR, ICIS, US AIRS, NY...	Lower	1 ft.
O287	IMAGING CONSORTIUM	28 W 25TH ST - 12TH	RCRA NonGen / NLR, FINDS, ECHO	Lower	1 ft.
N288	40 WEST 25TH STREET	40 WEST 25TH STREET	UST FINDER	Lower	1 ft.
Q289	CHARMED IM SURE	24 W 25TH ST	RCRA NonGen / NLR, NY MANIFEST	Lower	1 ft.
R290	DINO & SONS REALTY C	220 5TH AVE	NY AST	Lower	1 ft.
O291	CON EDISON	30 W 25TH ST	NY MANIFEST	Lower	1 ft.
P292	KEW MANAGEMENT CORP	11 WEST 25TH STREET	NY AST	Lower	1 ft.
O293	CON EDISON V8426	36 W 25TH ST	RCRA NonGen / NLR, NY MANIFEST	Lower	1 ft.
Q294	CON EDISON	53 W 24TH ST	NJ MANIFEST	Lower	1 ft.
P295	APT BUILDING	212 5 AVE	NY LTANKS	Lower	1 ft.
P296	MIXED USE BLDG	212 5TH AVE	NY Spills	Lower	1 ft.
S297	COMMERCIAL BUILDING	1115 BROADWAY	NY Spills	Lower	1 ft.
R298	210 5TH AVENUE	210 5TH AVENUE	NY Spills	Lower	1 ft.
S299	CON EDISON	8 W 25TH ST	NY MANIFEST	Lower	1 ft.
Q300	GRANT GREENSPAN - 24	27 WEST 24TH ST	PA MANIFEST	Lower	1 ft.
Q301	40 WEST 24TH STREET	40 WEST 24TH STREET	NY AST	Lower	1 ft.
Q302	LOT 82,TAXBLOCK 825	732 AVENUE OF THE AM	NY E DESIGNATION, NY NYC LAND USE	Lower	1 ft.
Q303	MIDWAY HILL LAUNDRY	27 W 24 ST	NY AST	Lower	1 ft.
S304	ADDS CO THE	19 W 24TH ST	RCRA NonGen / NLR, FINDS, ECHO	Lower	1 ft.
Q305	FORMER GUARDIAN CLEA	27-35 WEST 24TH STRE	NY SHWS, NY ENG CONTROLS, NY INST CONTROL	Lower	1 ft.
Q306	MADISON PARK 24 LLC	41 W 24 ST	NY AST	Lower	1 ft.
R307	APT BUILDING	208 5TH AVENUE	NY AST, NY Spills	Lower	1 ft.
Q308	CONSOLIDATED EDISON	BRIDGE PLACE AND 58	NY MANIFEST	Lower	1 ft.
R309	CON ED	206 AVENUE A	NY AST, NY MANIFEST	Lower	1 ft.
S310	FM RING ASSOCIATES I	19 WEST 24TH ST	NY AST	Lower	1 ft.
Q311	WEST 24-27 REALTY LL	27 WEST 24TH STREET	NY AST	Lower	1 ft.

MAPPED SITES SUMMARY

Target Property Address:
MADISON SQUARE PARK
NEW YORK, NY 10001

Click on Map ID to see full detail.

MAP ID	SITE NAME	ADDRESS	DATABASE ACRONYMS	RELATIVE ELEVATION	DIST (ft. & mi.) DIRECTION
S312	CON EDISON	E 25TH ST & BROADWAY	RCRA NonGen / NLR	Lower	1 ft.
R313	BLDG	206 5TH AVE	NY Spills	Lower	1 ft.
Q314	GUARDIAN CLEANERS	27 W 24TH ST	RCRA-SQG, FINDS, ECHO, NY MANIFEST, E MANIFEST	Lower	1 ft.
S315	16 WEST 25TH ST	16 W. 25TH ST	NY Spills	Lower	1 ft.
Q316	VAULT	46 W 24TH ST	NY Spills	Lower	1 ft.
R317	210 - 5TH AVENUE	210 - 5TH AVENUE	NY AST	Lower	1 ft.
S318	LOT 46,TAXBLOCK 826	1115 BROADWAY	NY E DESIGNATION, NY NYC LAND USE	Lower	1 ft.
Q319	GUARDIAN VALET SERVI	27 W 24TH ST	EDR Hist Cleaner	Lower	1 ft.
S320	CON EDISON - MANHOLE	8 W 25TH ST	RCRA-LQG, FINDS, ECHO	Lower	1 ft.
S321	COMFORT INN	18 WEST 25TH ST	NY AST	Lower	1 ft.
S322	CON EDISON - MANHOLE	8 W 25TH ST	NJ MANIFEST	Lower	1 ft.
S323	CON EDISON	9 W 24TH ST	RCRA NonGen / NLR, FINDS, ECHO	Lower	1 ft.
S324	20TH WEST 25TH ST	20TH WEST 25TH ST	NY Spills	Lower	1 ft.
S325	CON EDISON - MANHOLE	7 W 24TH ST	NY MANIFEST	Lower	1 ft.
T326	61 WEST 23RD STREET	61-65 WEST 23RD STRE	NY AST	Lower	1 ft.
S327	LOT 7501,TAXBLOCK 82		NY E DESIGNATION	Lower	1 ft.
S328	TM 2679	1 WEST 24TH STREET	NY Spills	Lower	1 ft.
Q329	LOT 60,TAXBLOCK 825	22 WEST 24 STREET	NY E DESIGNATION	Lower	1 ft.
S330	CON EDISON - VAULT 5	9-11 W 24TH ST	NJ MANIFEST	Lower	1 ft.
S331	B'WAY & 25TH ST STOR	B'WAY & 25TH ST STOR	NY Spills	Lower	1 ft.
S332	LOT 33,TAXBLOCK 826	7 WEST 24 STREET	NY E DESIGNATION, NY NYC LAND USE	Lower	1 ft.
S333	CON EDISON	7 W 24TH ST	RCRA NonGen / NLR, FINDS, ECHO	Lower	1 ft.
T334	139 E 66 ST CORP	61 W 23RD ST LBBY	EDR Hist Auto	Lower	1 ft.
S335	CON EDISON	7 W 24TH ST	NJ MANIFEST	Lower	1 ft.
S336	CON EDISON - VAULT 5	9-11 W 24TH ST	RCRA-SQG	Lower	1 ft.
S337	CON ED - V 2701	1 W 24TH ST	RCRA NonGen / NLR, NY MANIFEST	Lower	1 ft.
S338	15 WEST 34TH STREET	15 WEST 24TH ST	NY AST	Lower	1 ft.
T339	61-65 WEST 23RD STRE	61-65 WEST 23RD STRE	NY AST	Lower	1 ft.
T340	CON EDISON SERVICE B	69 W 23RD	RCRA NonGen / NLR, NY MANIFEST	Lower	1 ft.
S341	CON EDISON	9-11 W 24TH ST	NY MANIFEST	Lower	1 ft.
S342	CON EDISON	9 W 24TH ST	NJ MANIFEST	Lower	1 ft.
T343	CON EDISON SERVICE B	61-65 W 23RD ST & 6T	RCRA NonGen / NLR, NY MANIFEST	Lower	1 ft.
S344	KIM JOHN RESIDENCE	15 W 24TH ST - 6TH F	RCRA-VSQG, NY MANIFEST	Lower	1 ft.
S345	CON EDISON MANHOLE:	9 W 24TH ST & 6TH AV	RCRA NonGen / NLR, FINDS	Lower	1 ft.
S346	CON EDISON MANHOLE:	9 W 24TH ST	RCRA NonGen / NLR, NY MANIFEST	Lower	1 ft.
S347	CON EDISON	9 WEST 24TH ST.	NY MANIFEST	Lower	1 ft.
S348	THE TOY CENTER NORTH	1107 BROADWAY	NY AST	Lower	1 ft.
T349	39 WEST 23 STREET	39-41 WEST 23RD STRE	NY UST	Lower	1 ft.
T350	LADIES MILE, LLC	43 WEST 23RD STREET	NY AST	Lower	1 ft.

MAPPED SITES SUMMARY

Target Property Address:
MADISON SQUARE PARK
NEW YORK, NY 10001

Click on Map ID to see full detail.

MAP ID	SITE NAME	ADDRESS	DATABASE ACRONYMS	RELATIVE ELEVATION	DIST (ft. & mi.) DIRECTION
U351		1097 BROADWAY	NY E DESIGNATION, NY NYC LAND USE	Lower	1 ft.
U352	200 FIFTH AVENUE	200 FIFTH AVENUE	NY AST	Lower	1 ft.
U353	INTERNATIONAL TOY CE	200 FIFTH AVE	NY AIRS, NY MANIFEST	Lower	1 ft.
S354	HASBRO INC	1107 BROADWAY - 11TH	RCRA NonGen / NLR	Lower	1 ft.
U355		23 WEST 23 STREET	NY E DESIGNATION, NY NYC LAND USE	Lower	1 ft.
U356	200 FIFTH AVENUE LLC	200 FIFTH AVE	RCRA-LQG, NJ MANIFEST, E MANIFEST	Lower	1 ft.
T357	LOT 20,TAXBLOCK 825	39 WEST 23 STREET	NY E DESIGNATION	Lower	1 ft.
S358	PETSMART #3077	1107 BROADWAY, SUITE	E MANIFEST	Lower	1 ft.
U359	VAULT 2701	IFO 1 WEST 24TH ST	NY Spills	Lower	1 ft.
U360	220488; 1-21 W 23 ST	1-21 W 23 ST	NY Spills	Lower	1 ft.
B361	CON EDISON SERVICE B	52 W 31 ST FRONT OF	RCRA NonGen / NLR, NY MANIFEST	Higher	1 ft.
B362	1239 OPERATING CORPO	1239 BROADWAY	UST FINDER	Higher	1 ft.
B363	COMMERCIAL BLDG	1239 BROADWAY	NY Spills	Higher	1 ft.
B364	1239 OPERATING CORP	1239 BROADWAY	NY Spills	Higher	1 ft.
A365	TANK LEAK IN VAULT A	38 WEST 31ST STREET	NY Spills	Higher	1 ft.
B366	CON EDISON SERVICE B	1241 BROADWAY FRONT	RCRA NonGen / NLR, NY MANIFEST	Higher	1 ft.
A367	1234 BROADWAY	1234 BROADWAY	NY AST	Higher	1 ft.
B368	SIDEWALK	1239 BROADWAY	NY Spills	Higher	1 ft.
B369	COMMERCIAL BUILDING	1239 BROADWAY	NY Spills	Higher	1 ft.
B370	1241 BROADWAY LLC	1241 BROADWAY	NY MANIFEST	Higher	1 ft.
B371	1239 OPERATING CORPO	1239 BROADWAY	NY UST	Higher	1 ft.
A372	CONCRETE	38 WEST 31ST ST	NY Spills	Higher	1 ft.
B373	1245 BROADWAY	1245 BROADWAY	NY AST	Higher	1 ft.
B374	1241 BROADWAY LLC	1241 BROADWAY	RCRA-LQG, E MANIFEST	Higher	1 ft.
T375	CON EDISON SERVICE B	37 W 23RD ST	RCRA NonGen / NLR, FINDS, ECHO, NY MANIFEST	Lower	1 ft.
T376	CON EDISON VAULT: 84	53 W 23RD ST	RCRA NonGen / NLR, NY MANIFEST	Lower	3, 0.001,
T377	TWENTY THIRD STREET	53 WEST 23RD STREET	NY AST	Lower	3, 0.001,
T378	TIFFANYS	53 W. 23RD STREET, 7	E MANIFEST	Lower	3, 0.001,
T379	TIFFANY JDIW	53 W 23RD ST	E MANIFEST	Lower	3, 0.001,
T380	ADAMS & CO REAL ESTA	53 W 23RD ST 8TH FLO	RCRA-VSQG, FINDS, ECHO, NY MANIFEST	Lower	3, 0.001,
T381	CON EDISON MANHOLE:	57-3 W 23RD ST & 6TH	RCRA NonGen / NLR, NY MANIFEST	Lower	3, 0.001,
T382	CON EDISON SERVICE B	79 W 23RD ST FRONT O	RCRA NonGen / NLR, FINDS	Lower	4, 0.001,
T383	CON EDISON SERVICE B	79 W 23RD ST	RCRA NonGen / NLR, NY MANIFEST	Lower	4, 0.001,
T384	CON EDISON	79 W 23RD ST FRONT O	NY MANIFEST	Lower	4, 0.001,
T385	DUANE READE	71 W. 23RD ST., FRNT	E MANIFEST	Lower	4, 0.001,
T386	CON EDISION - V8176	71 W.23 ST. 71 W.23	RCRA NonGen / NLR, NY MANIFEST	Lower	4, 0.001,
T387	MASONIC HALL	71 WEST 23RD ST	NY AST, NY Spills	Lower	4, 0.001,
T388	VAULT V-8176	71 WEST 23RD STREET	NY Spills	Lower	4, 0.001,
T389	GROW TUNNELING CORP	71 W 23RD ST	RCRA NonGen / NLR, FINDS, ECHO, NY MANIFEST	Lower	4, 0.001,

MAPPED SITES SUMMARY

Target Property Address:
MADISON SQUARE PARK
NEW YORK, NY 10001

Click on Map ID to see full detail.

MAP ID	SITE NAME	ADDRESS	DATABASE ACRONYMS	RELATIVE ELEVATION	DIST (ft. & mi.) DIRECTION
A390	CON EDISON SERVICE B	1238 BROADWAY FRONT	RCRA NonGen / NLR, NY MANIFEST	Higher	4, 0.001,
A391	CON EDISON	22 W 31TH ST	RCRA NonGen / NLR, FINDS, ECHO	Higher	13, 0.002, NE
K392	CON EDISON SERVICE B	776 6TH AVE	RCRA NonGen / NLR, NY MANIFEST	Lower	13, 0.002, West
M393	DRYCLEANERS TIMES	230 5TH AVE 1300	EDR Hist Cleaner	Lower	15, 0.003, ESE
M394	230 FIFTH AVE. ASSOC	230 FIFTH AVENUE	NY UST	Lower	15, 0.003, ESE
M395	230 FIFTH AVE. ASSOC	230 FIFTH AVENUE	UST FINDER	Lower	15, 0.003, ESE
M396	230 5TH AVE BUILDING	230 5TH AVE	NY AST, US AIRS	Lower	15, 0.003, ESE
N397	734-754 AVE OF AMERI	750 6TH AVE	NY LTANKS	Lower	15, 0.003, WSW
N398	734-754 AVE OF AMERI	750 6TH AVE	UST FINDER RELEASE	Lower	15, 0.003, WSW
Q399	CON EDISON	736 6TH AVE	NY MANIFEST	Lower	16, 0.003, WSW
Q400	750 SIXTH AVENUE	736 SIXTH AVENUE (75	UST FINDER	Lower	16, 0.003, WSW
Q401	STAVROS PARKING CORP	736 6TH AVE	RCRA NonGen / NLR, FINDS, ECHO	Lower	16, 0.003, WSW
Q402	750 SIXTH AVENUE	736 SIXTH AVENUE (75	NY UST	Lower	16, 0.003, WSW
H403	THE ASTON	800-814 SIXTH AVE	NY AST	Lower	17, 0.003, NW
H404	800 SIXTH APARTMENTS	800 SIXTH AVENUE	NY AST	Lower	17, 0.003, NW
H405	CON EDISON	804-8 6TH AVE & 27TH	NY MANIFEST	Lower	17, 0.003, NW
H406	COMMERCIAL BUILDING	810 6TH AVE	NY Spills	Lower	18, 0.003, NW
H407	CON EDISON	816 6 AVE	NY MANIFEST	Lower	18, 0.003, NNW
C408	CON EDISON	846 6TH AVE & 29TH S	NJ MANIFEST	Higher	19, 0.004, North
C409	CON EDISON	FO 846 6TH AVE	NY MANIFEST	Higher	19, 0.004, North
C410	CON ED	846 6TH AVE & 29TH S	NY MANIFEST	Higher	19, 0.004, North
C411	CONSTRUCTION SITE	846 6TH AVE	NY Spills	Higher	19, 0.004, North
C412	CON EDISON	826 6 AVE	NY MANIFEST	Lower	20, 0.004, NNW
C413	CON EDISON	FO 842 6 AVE	NY MANIFEST	Higher	20, 0.004, North
C414	CON EDISON	842 6 AVE	NY MANIFEST	Higher	20, 0.004, North
C415	842 ENTERPRISES INC	842/844 SIXTH AVENUE	NY AST	Higher	20, 0.004, North
U416	CON EDISON SERVICE B	9 W 23RD ST	RCRA NonGen / NLR, NY MANIFEST	Lower	25, 0.005, South
U417	CON EDISON - VAULT V	21 W 23 ST	NY MANIFEST	Lower	27, 0.005, SSW
D418	CON EDISON	W 30TH ST & 5TH AVE	RCRA NonGen / NLR, NY MANIFEST, NJ MANIFEST	Higher	29, 0.005, ENE
V419	CON EDISON	33-27 W 23RD ST & 6T	NY MANIFEST	Lower	30, 0.006, SSW
K420	MANHOLE 4908	WEST 26 TH ST & 6TH	NY Spills	Lower	30, 0.006, West
R421	MANHOLE 33670	5TH AVE - NW CRNR OF	NY Spills	Lower	31, 0.006, SE
B422	V4139 -- N W 31 ST 5	WEST 31ST ST & BROAD	NY Spills	Higher	31, 0.006, NNE
B423	CON EDISON MANHOLE 2	W 31 ST & BROADWAY	RCRA NonGen / NLR	Higher	31, 0.006, NNE
R424	MANHOLE 58552	5TH AVE AND MADISON	NY Spills	Lower	31, 0.006, SE
R425	MANHOLE 33607	W 26TH ST & 5TH AV	NY Spills	Lower	31, 0.006, SE
H426	MANHOLE # 61790 FEED	28TH ST & AVENUE C	NY Spills	Lower	33, 0.006, NNW
427	25TH ST/5TH AVE	25TH ST/5TH AVE	NY Spills	Lower	33, 0.006, SSE
N428	CON EDISON SERVICE B	768 6TH AVE & 25TH S	RCRA NonGen / NLR, FINDS	Lower	33, 0.006, WSW

MAPPED SITES SUMMARY

Target Property Address:
MADISON SQUARE PARK
NEW YORK, NY 10001

Click on Map ID to see full detail.

MAP ID	SITE NAME	ADDRESS	DATABASE ACRONYMS	RELATIVE ELEVATION	DIST (ft. & mi.) DIRECTION
U429	NYCDEP - SHAFT 18	5TH AVE & BROADWAY	RCRA-VSQG, FINDS, ECHO, NJ MANIFEST	Lower	33, 0.006, South
U430	NEW YORK CITY BUREAU	5TH AVE & BROADWAY	NY MANIFEST	Lower	33, 0.006, South
W431	CON ED MANHOLE #V687	WEST 24TH/6TH AVE	NY Spills	Lower	33, 0.006, WSW
K432	CONSOLIDATED EDISON	W 26TH ST & 6TH AVE	RCRA NonGen / NLR	Lower	34, 0.006, West
R433	CON EDISON	28 E 26TH ST & 5TH A	RCRA NonGen / NLR, FINDS, ECHO	Lower	34, 0.006, SE
M434	CON EDISON MANHOLE 3	E 27 ST & 5 AVE	RCRA NonGen / NLR, NY MANIFEST	Lower	35, 0.007, ESE
M435	MANHOLE 33679	EAST 27 ST AND 5 AVE	NY Spills	Lower	35, 0.007, ESE
M436	MANHOLE #33679	27TH ST & W 5TH AVE	NY Spills	Lower	35, 0.007, ESE
N437	CON EDISON	W 25TH ST & 6TH AVE	RCRA NonGen / NLR, FINDS, ECHO	Lower	35, 0.007, WSW
N438	CON EDISON	W 25TH ST & 6TH AVE	NY MANIFEST	Lower	35, 0.007, WSW
N439	CON EDISON	W 25TH ST & 6TH AVE	NJ MANIFEST	Lower	35, 0.007, WSW
M440	MANHOLE 33678	W 27TH ST/5TH AVE	NY Spills	Lower	35, 0.007, ESE
T441	LAW & ORDER - CRIMIN	PIER 61 W 23RD ST AT	RCRA-VSQG, NY MANIFEST, NJ MANIFEST	Lower	36, 0.007, SSW
K442	CON EDISON - TRANSFO	6TH AVE & W 27 ST	RCRA-LQG	Lower	37, 0.007, WNW
K443	6TH ST & 27TH ST/BKL	6TH STREET & 27TH ST	NY Spills	Lower	37, 0.007, WNW
K444	CON ED	6TH AVE & W 27 ST	NY MANIFEST	Lower	37, 0.007, WNW
K445	CON EDISON	6 AVE & W 27TH ST	NY MANIFEST	Lower	37, 0.007, WNW
K446	CON EDISON - TRANSFO	6TH AVE & W 27 ST	NJ MANIFEST	Lower	37, 0.007, WNW
D447	ON THE ROADWAY	W. 30TH ST/5TH AVE.	NY Spills	Higher	37, 0.007, ENE
J448	CON EDISON	EAST 29TH ST & 5TH A	NY MANIFEST	Higher	37, 0.007, ENE
J449	MH #36691	WEST 29TH ST & 5TH A	NY Spills	Higher	37, 0.007, ENE
J450	CON EDISON - MANHOLE	EAST 29TH ST & 5TH A	RCRA-LQG	Higher	37, 0.007, ENE
J451	ASBESTOS RELEASE 28	28TH ST. & 5TH AVE.	NY Spills	Higher	37, 0.007, East
C452	WEST 30TH ST/6TH AVE	WEST 30TH ST/6TH AVE	NY Spills	Higher	37, 0.007, North
C453	CON EDISON	6TH AVE & W 30TH ST	RCRA NonGen / NLR, FINDS, ECHO	Higher	38, 0.007, North
C454	CON EDISON	6TH AVE & W 30TH ST	NJ MANIFEST	Higher	38, 0.007, North
K455	CON EDISON SERVICE B	804-8 6TH AVE & 27TH	RCRA NonGen / NLR, FINDS	Lower	39, 0.007, WNW
K456	CON EDISON SERVICE B	812 6TH AVE & 27TH S	RCRA NonGen / NLR, FINDS	Lower	39, 0.007, WNW
K457	CON EDISON MANHOLE:	810 6TH AVE & 27TH S	RCRA NonGen / NLR, FINDS	Lower	39, 0.007, WNW
K458	CON EDISON SERVICE B	798 6TH AVE & 27TH S	RCRA NonGen / NLR, FINDS	Lower	39, 0.007, WNW
H459	CON EDISON SERVICE B	6TH AVE & 28TH ST E	RCRA NonGen / NLR, FINDS	Lower	40, 0.008, NNW
C460	CON EDISON	6TH AVE & 29TH ST	NY MANIFEST	Lower	40, 0.008, North
C461	CON EDISON	846 6TH AVE & 29TH S	RCRA NonGen / NLR, FINDS, ECHO	Lower	40, 0.008, North
C462	MTA NYCT - FAN PLTS	W 29TH & 6TH AVE	RCRA-SQG	Lower	40, 0.008, North
C463	CON EDISON MANHOLE:	6TH AVE & 29TH ST	RCRA NonGen / NLR	Lower	40, 0.008, North
J464	CON ED - V 4461	2 E 28TH ST	RCRA NonGen / NLR, NY MANIFEST	Higher	45, 0.009, East
J465	212919; 2 E 28 ST	2 E 28 ST	NY Spills	Higher	45, 0.009, East
X466	NYCTA - GREELY SUBST	6TH AVE & 31ST ST	RCRA NonGen / NLR, NY MANIFEST, NJ MANIFEST	Higher	47, 0.009, North
B467	CON EDISON	61 W 31ST ST	RCRA NonGen / NLR, FINDS, ECHO	Higher	48, 0.009, NNE

MAPPED SITES SUMMARY

Target Property Address:
MADISON SQUARE PARK
NEW YORK, NY 10001

Click on Map ID to see full detail.

MAP ID	SITE NAME	ADDRESS	DATABASE ACRONYMS	RELATIVE ELEVATION	DIST (ft. & mi.) DIRECTION
B468	CON EDISON	61 W 31 ST	NY MANIFEST	Higher	48, 0.009, NNE
B469	CON EDISON	61 W 31ST ST	RCRA NonGen / NLR	Higher	48, 0.009, NNE
B470	CON EDISON	61 W 31 ST	NJ MANIFEST	Higher	48, 0.009, NNE
M471	VAULT 3815	2 EAST 27 ST	NY Spills	Lower	49, 0.009, ESE
M472	VAULT 2485	2 E 27TH ST	NY Spills	Lower	49, 0.009, ESE
M473	CON EDISON	2-8 27TH ST & 5TH AV	NY MANIFEST	Lower	49, 0.009, ESE
B474	CON EDISON - SERVICE	57 W 31ST ST	NY MANIFEST	Higher	50, 0.009, NNE
U475	CON EDISON	5TH AVE & E 23RD ST	NY MANIFEST	Lower	50, 0.009, South
D476	CBRE PROPERTY MANAGE	295 FIFTH AVENUE	NY AST	Higher	50, 0.009, ENE
J477	CON EDISON	FO 2 EAST 29 ST	NY MANIFEST	Higher	51, 0.010, East
J478	2 EAST 29TH STREET	2 EAST 29TH ST	NY Spills	Higher	51, 0.010, East
J479	CON EDISON	2 EAST 29 ST	NY MANIFEST	Higher	51, 0.010, East
J480	CON EDISON	FO 2 EAST 29 ST	NY MANIFEST	Higher	51, 0.010, East
K481	PRIVATE RESIDENT	777 6TH AVE	NY Spills	Lower	54, 0.010, West
K482	DUANE READE	777 6TH AVE., FRNT.	E MANIFEST	Lower	54, 0.010, West
K483	PVT DWELLING	777 AVE OF THE AMERI	NY Spills	Lower	54, 0.010, West
K484	777 SIXTH AVENUE	777 SIXTH AVENUE	NY AST	Lower	54, 0.010, West
N485	ABRAHAM GLUZ	753 AVE OF THE AMERI	NY AST	Lower	55, 0.010, WSW
H486	CON EDISON SERVICE B	805 6TH AVE N OF 27T	RCRA NonGen / NLR, NY MANIFEST, NJ MANIFEST	Lower	57, 0.011, NW
H487	CON EDISON	817 6 AVE	NY MANIFEST	Lower	58, 0.011, NNW
H488	HOUSTON ASSOC	815 SIXTH AVE	NY AST	Lower	58, 0.011, NNW
Y489	23RD ST/6TH & 7TH AV	23RD ST/6TH & 7TH AV	NY Spills	Lower	58, 0.011, SW
Y490	SPILL NUMBER 0201374	23RD ST/6TH AVE	NY Spills	Lower	58, 0.011, SW
C491	CONSTRUCTION SITE	855 SIXTH AVE	NY Spills	Higher	59, 0.011, North
D492	CONSOLIDATED EDISON	E 31ST ST & 5TH AVE	NY MANIFEST	Higher	59, 0.011, ENE
D493	CON EDISON SERVICE B	5TH AVE & E 31ST ST	RCRA NonGen / NLR, NY MANIFEST	Higher	59, 0.011, ENE
D494	CONSOLIDATED EDISON	5TH AVE & 31ST ST	NY MANIFEST	Higher	59, 0.011, ENE
D495	CON EDISON SERVICE B	5TH AVE & 31ST ST NW	RCRA NonGen / NLR, NY MANIFEST	Higher	59, 0.011, ENE
Z496	CON EDISON	823 6 AVE	NY MANIFEST	Lower	60, 0.011, NNW
C497	CON EDISON	829 6 AVE	NY MANIFEST	Lower	60, 0.011, NNW
C498	CONSTRUCTION SITE	839 6TH AVE	NY Spills	Lower	60, 0.011, North
C499	835 AVENUE OF THE AM	839 6TH AVENUE	UST FINDER	Lower	60, 0.011, North
C500	835 AVENUE OF THE AM	839 6TH AVENUE	NY UST	Lower	60, 0.011, North
D501	CON EDISION - MH 337	5TH AVE AT 31ST ST.	RCRA NonGen / NLR, NY MANIFEST	Higher	63, 0.012, ENE
D502	CON EDISON	5 E 31ST ST & 5TH AV	RCRA NonGen / NLR, FINDS, ECHO	Higher	63, 0.012, ENE
Y503	MAN HOLE 61768	23 ST AND 6 AVE	NY Spills	Lower	65, 0.012, SW
Y504	MTA NYCT - 23RD STRE	W 23RD ST & 6TH AVE	RCRA-SQG, NY MANIFEST	Lower	65, 0.012, SW
Y505	CON EDISON MH46498	W 23RD AVE & 6TH AVE	RCRA NonGen / NLR	Lower	65, 0.012, SW
Y506	NYCTRANSIT TRUCK	23RD & 6TH AVE	NY Spills	Lower	65, 0.012, SW

MAPPED SITES SUMMARY

Target Property Address:
MADISON SQUARE PARK
NEW YORK, NY 10001

Click on Map ID to see full detail.

MAP ID	SITE NAME	ADDRESS	DATABASE ACRONYMS	RELATIVE ELEVATION	DIST (ft. & mi.) DIRECTION
Y507	SPILL NUMBER 0000361	6TH AVE & W. 23RD ST	NY Spills	Lower	65, 0.012, SW
Y508	MANHOE 61768	23RD ST & 6TH AVE	NY Spills	Lower	65, 0.012, SW
Y509	CON EDISON MANHOLE:	46-3 W 23RD ST & 6TH	RCRA NonGen / NLR, FINDS	Lower	68, 0.013, SW
Y510	CON EDISON MANHOLE:	33-27 W 23RD ST & 6T	RCRA NonGen / NLR, FINDS	Lower	68, 0.013, SW
X511	COMMERCIAL LOCATION	875 6TH AV	NY LTANKS	Higher	68, 0.013, North
X512	CON EDISON	875-81 W 6TH AVE & 3	NY MANIFEST	Higher	68, 0.013, North
X513	CON EDISON SERVICE B	875-81 W 6TH AVE & 3	RCRA NonGen / NLR	Higher	68, 0.013, North
V514	VAULT 8925	28 WEST 23RD ST.	NY Spills	Lower	68, 0.013, SSW
V515	28-40 WEST 23RD STRE	28-40 WEST 23RD STRE	NY AST	Lower	68, 0.013, SSW
V516	CON EDISON - VAULT 8	F/O 28 W. 23 ST	RCRA NonGen / NLR, NY MANIFEST	Lower	68, 0.013, SSW
V517	CON EDISON VAULT 580	28 W 23 ST VAULT 580	RCRA NonGen / NLR	Lower	68, 0.013, SSW
V518	CON EDISON VAULT 892	28 W 23 ST VAULT 892	RCRA NonGen / NLR	Lower	68, 0.013, SSW
V519	CON EDISON	30 WEST 23RD STREET	NY MANIFEST	Lower	69, 0.013, SSW
V520	HASBRO MANAGERIAL SE	32 W 23RD ST	RCRA NonGen / NLR, FINDS, ECHO	Lower	70, 0.013, SSW
T521	CON EDISON SERVICE B	46-38 W 23RD ST & 6T	RCRA NonGen / NLR, NY MANIFEST	Lower	71, 0.013, SSW
T522	CON EDISON	46-3 W 23RD ST & 6TH	NY MANIFEST	Lower	71, 0.013, SSW
T523	CON EDISON - V3887	48 W 23RD ST	RCRA NonGen / NLR, NY MANIFEST	Lower	71, 0.013, SSW
Y524	CON EDISON	721-723 6TH AVE & 23	NY MANIFEST	Lower	71, 0.013, SW
T525	CONSTRUCTION SITE	56-74 W 23RD ST	NY LTANKS	Lower	71, 0.013, SW
T526	MANHOLE 61719	OPPOSITE 50 WEST 23R	NY Spills	Lower	72, 0.014, SSW
T527	NICO CONSTRUCTION CO	50 W 23RD ST	RCRA NonGen / NLR, FINDS, ECHO, NY MANIFEST	Lower	72, 0.014, SSW
T528	APARTMENT BUILDING	50 WEST 23RD ST	NY Spills	Lower	72, 0.014, SSW
T529	TWO TREES MGMT CO LL	50 WEST 23RD STREET	NY AST	Lower	72, 0.014, SSW
T530	50 W 23RD ST	50 W 23RD ST	NY LTANKS	Lower	72, 0.014, SSW
T531	60 W. 23RD ST	60 W. 23RD ST (6TH A	NY Spills	Lower	72, 0.014, SW
T532	THE CAROLINE	60 WEST 23RD STREET	NY AST	Lower	72, 0.014, SW
T533	THE CAROLINE	60 WEST 23RD STREET	NY UST	Lower	72, 0.014, SW
T534	BEST BUY	60 W 23RD ST	E MANIFEST	Lower	72, 0.014, SW
T535	THE CAROLINE	60 WEST 23RD STREET	UST FINDER	Lower	72, 0.014, SW
T536	CON EDISON	72 W 23RD ST	NY MANIFEST	Lower	72, 0.014, SW
T537	CON EDISON - SERVICE	72 WEST 23RD ST.	RCRA-LQG	Lower	72, 0.014, SW
T538	CON EDISON - SERVICE	80 WEST 23RD ST.	RCRA-LQG	Lower	73, 0.014, SW
T539	CON EDISON	80 W 23RD ST	NY MANIFEST	Lower	73, 0.014, SW
D540	CON EDISON	2 E 31 ST	NY MANIFEST	Higher	81, 0.015, ENE
D541	VAULT-4395	2 EAST 31ST ST	NY Spills	Higher	81, 0.015, ENE
D542	CON EDISION - V3426	2 E. 31 ST. 2 E. 31	RCRA NonGen / NLR, NY MANIFEST	Higher	81, 0.015, ENE
D543	CON EDISION - V4395	2 E. 31 ST. 2 E. 31	RCRA NonGen / NLR, NY MANIFEST	Higher	81, 0.015, ENE
T544	INSIDE IN VAULT	50 WEST 23RD ST	NY Spills	Lower	82, 0.016, SSW
V545	218332; 48-62 W. 23	48-62 W. 23 ST	NY Spills	Lower	82, 0.016, SSW

MAPPED SITES SUMMARY

Target Property Address:
MADISON SQUARE PARK
NEW YORK, NY 10001

Click on Map ID to see full detail.

MAP ID	SITE NAME	ADDRESS	DATABASE ACRONYMS	RELATIVE ELEVATION	DIST (ft. & mi.) DIRECTION
N546	CON EDISON	100 W 26TH ST	NJ MANIFEST	Lower	83, 0.016, West
N547	COMMERCIAL BUILDING	100 WEST 26 ST	NY Spills	Lower	83, 0.016, West
N548	S&P/DM 26 DEVELOPMEN	100 WEST 26TH STREET	NY AST	Lower	83, 0.016, West
N549	CON EDISON	100 W 26TH ST	NY MANIFEST	Lower	83, 0.016, West
N550	CONSTRUCTION SITE	100 WEST 26TH ST	NY Spills	Lower	83, 0.016, West
N551	CON EDISON	100 W 26TH ST	RCRA NonGen / NLR	Lower	83, 0.016, West
N552	101 W. 25TH ST	101 W. 25TH ST	NY Spills	Lower	85, 0.016, WSW
W553	EXXONMOBIL	100 WEST 24TH ST	UST FINDER RELEASE	Lower	85, 0.016, WSW
W554	EXXONMOBIL	100 WEST 24TH ST	NY Spills	Lower	85, 0.016, WSW
M555	CON EDISON	239 5TH AVE	RCRA NonGen / NLR, FINDS, ECHO	Lower	85, 0.016, ESE
M556	CON EDISON	239 5TH AVE	NJ MANIFEST	Lower	85, 0.016, ESE
M557	CON EDISON	239 5TH AVE	NY MANIFEST	Lower	85, 0.016, ESE
M558	245 FIFTH OWNER, LLC	245 FIFTH AVENUE	NY AST	Lower	85, 0.016, ESE
M559	COMMERICAL BLDG	245 5TH AVE	NY Spills	Lower	85, 0.016, ESE
M560	OFFICE BUILDING	245 5TH AVE	NY LTANKS	Lower	85, 0.016, ESE
M561	ASSADOURIAN MATTHEW	245 5TH AVE	EDR Hist Cleaner	Lower	85, 0.016, ESE
K562	CON EDISON	100 W 27TH ST	RCRA NonGen / NLR, FINDS, ECHO	Lower	86, 0.016, WNW
K563	CON EDISON	100 W 27TH ST	NJ MANIFEST	Lower	86, 0.016, WNW
J564	PRIVATE RESIDENCE	261 5TH AVE	NY LTANKS	Higher	86, 0.016, East
J565	261 5TH AVE //ALSO S	261 5TH AVE	NY LTANKS	Higher	86, 0.016, East
J566	261 5TH AVE	261 FIFTH AVENUE	NY AST	Higher	86, 0.016, East
J567	MICRO COMPUTER PUBLI	253 5TH AVE	RCRA NonGen / NLR, FINDS, ECHO, NY MANIFEST	Higher	86, 0.016, East
H568	CON EDISON	100 W 28 ST	NY MANIFEST	Lower	87, 0.016, NW
Z569	CON EDISON - TRANSFO	101 W 28TH ST	NY MANIFEST	Lower	88, 0.017, NNW
Z570	CON EDISON - TRANSFO	101 W 28TH ST	RCRA-LQG	Lower	88, 0.017, NNW
C571	CON EDISON	FO 100 WEST 29 ST	NY MANIFEST	Lower	89, 0.017, NNW
A572	44 WHITE ST CORP	17 WEST 31ST ST	NY UST	Higher	89, 0.017, NE
A573	44 WHITE ST CORP	17 WEST 31ST ST	UST FINDER	Higher	89, 0.017, NE
A574	CLOSED-LACKOF RECENT	17 WEST 31ST STREET	NY Spills	Higher	89, 0.017, NE
X575	NORDSTROM #509	865 AVENUE OF THE AM	E MANIFEST	Higher	89, 0.017, North
W576	VAULT #0768	IFO 100 EAST 24TH ST	NY Spills	Lower	93, 0.018, SW
K577	LOT 36,TAXBLOCK 802	777 AVENUE OF THE AM	NY E DESIGNATION, NY NYC LAND USE	Lower	93, 0.018, WNW
B578	1255 BROADWAY	1255 BROADWAY	UST FINDER	Higher	97, 0.018, NNE
B579	1255 BROADWAY	1255 BROADWAY	NY UST	Higher	97, 0.018, NNE
R580	225 FIFTH AVENUE	225 FIFTH AVENUE	NY AST	Lower	99, 0.019, SE
J581	CON ED	271 5TH AVE	NY MANIFEST	Higher	99, 0.019, ENE
A582	39 WEST 31ST STREET	39 WEST 31ST STREET	NY Spills	Higher	101, 0.019, NNE
A583	JAY CEE OF NEW YORK	35 WEST 31ST STREET	NY AST	Higher	102, 0.019, NNE
A584	CONSTRUCTION SITE	35 WEST 31ST ST	NY Spills	Higher	102, 0.019, NNE

MAPPED SITES SUMMARY

Target Property Address:
MADISON SQUARE PARK
NEW YORK, NY 10001

Click on Map ID to see full detail.

MAP ID	SITE NAME	ADDRESS	DATABASE ACRONYMS	RELATIVE ELEVATION	DIST (ft. & mi.) DIRECTION
A585	HERALD SQUARE LOFT C	31 W 31ST ST	RCRA-VSQG, NY MANIFEST	Higher	102, 0.019, NNE
A586	HERALD SQUARE LOFT C	31 W 31ST ST	NY AST	Higher	102, 0.019, NNE
J587	SIDEWALK	255 5TH AVE	NY Spills	Higher	102, 0.019, East
J588	COMMERCIAL	255 5TH AVE	NY Spills	Higher	102, 0.019, East
J589	KEW MANAGEMENT CORP	255 5TH AVENUE	NY AST	Higher	102, 0.019, East
A590	25 W 31ST ST OWNERS	25 W 31ST ST	NY AST	Higher	104, 0.020, NE
A591	CREATIVE COMPS INC	25 W 31ST ST	RCRA-VSQG, FINDS, ECHO, NY MANIFEST, E MANIFEST	Higher	104, 0.020, NE
D592	CONSOLIDATED EDISON	302 5TH AVE V4072	NY MANIFEST	Higher	104, 0.020, NE
D593	302 FIFTH LLC	302 FIFTH AVENUE	NY UST	Higher	104, 0.020, NE
D594	302 FIFTH LLC	302 FIFTH AVENUE	UST FINDER	Higher	104, 0.020, NE
D595	CON EDISON - 302 5TH	302 5TH AVE	PA MANIFEST	Higher	104, 0.020, NE
D596	CON EDISON	302 5TH AVE	NY MANIFEST	Higher	104, 0.020, NE
A597	HERALD SQUARE HOTEL	19 WEST 31ST STREET	NY AST	Higher	105, 0.020, NE
X598	EOS NOMAD	855 AVENUE OF THE AM	UST FINDER	Higher	105, 0.020, North
X599	LAWRENCE PROPERTIES	855 AVENUE OF THE AM	RCRA NonGen / NLR, FINDS, ECHO	Higher	105, 0.020, North
X600	EOS NOMAD	855 AVENUE OF THE AM	NY AST	Higher	105, 0.020, North
X601	EOS NOMAD	855 AVENUE OF THE AM	NY UST	Higher	105, 0.020, North
A602	TOWER 31	9 WEST 31ST STREET	NY AST	Higher	107, 0.020, NE
U603	186 FIFTH AVENUE CON	186 FIFTH AVENUE	NY AST	Lower	108, 0.020, South
D604	RAHMAN NY INC	5 WEST 31ST STREET	NY AST	Higher	110, 0.021, NE
AA605	PGA INC.		US MINES	Lower	110, 0.021, South
AA606	B&G ELECTRIC		US MINES	Lower	110, 0.021, South
N607	CON EDISON MANHOLE:	W 26TH ST 228 FT E O	RCRA NonGen / NLR, NY MANIFEST	Lower	110, 0.021, West
U608	CON EDISON SERVICE B	20 W 23RD ST	RCRA NonGen / NLR, NY MANIFEST	Lower	113, 0.021, SSW
U609	CON EDISON SERVICE B	20 W 23RD ST	RCRA NonGen / NLR, FINDS, ECHO, NY MANIFEST	Lower	113, 0.021, SSW
U610	CON EDISON SERVICE B	22 W 23RD ST	RCRA NonGen / NLR, NY MANIFEST	Lower	114, 0.022, SSW
X611	BETTER FABRICS TESTI	101 W 31ST ST	RCRA NonGen / NLR, FINDS, ECHO, NY MANIFEST	Higher	115, 0.022, North
X612	875 AVENUE OF AMERIC	101 WEST 31ST STREET	NY AST	Higher	115, 0.022, North
X613	875 AVENUE OF AMERIC	101 WEST 31ST STREET	NY UST	Higher	115, 0.022, North
X614	INTERTEK TESTING SER	101 W 31ST ST 15TH F	RCRA NonGen / NLR, FINDS, ECHO	Higher	115, 0.022, North
Y615	CON EDISON	719 6TH AVE & 23RD S	NY MANIFEST	Lower	118, 0.022, SW
Y616	CON EDISON SERVICE B	721-723 6TH AVE & 23	RCRA NonGen / NLR	Lower	118, 0.022, SW
K617	EURO CLEANERS AND TA	103 W 26TH ST	EDR Hist Cleaner	Lower	122, 0.023, West
W618	MANHOLE 46498	WEST 23RD/6TH AVE	NY Spills	Lower	125, 0.024, SW
J619	VERIC PROCESSING CO	267 FIFTH AVE	EDR Hist Cleaner	Higher	135, 0.026, East
J620	267 FIFTH AVENUE	267 FIFTH AVENUE	NY AST	Higher	135, 0.026, East
J621	267 FIFTH AV / MANH	267 5TH AVE @ 29TH S	NY Spills	Higher	135, 0.026, East
J622	267 5TH AVE/MANHATTA	267 5TH AVENUE	NY Spills	Higher	135, 0.026, East
AB623	CON EDISON	277 5TH AVE	NY MANIFEST	Higher	135, 0.026, ENE

MAPPED SITES SUMMARY

Target Property Address:
MADISON SQUARE PARK
NEW YORK, NY 10001

Click on Map ID to see full detail.

MAP ID	SITE NAME	ADDRESS	DATABASE ACRONYMS	RELATIVE ELEVATION	DIST (ft. & mi.) DIRECTION
AB624	CON EDISON	277 5TH AVE	NJ MANIFEST	Higher	135, 0.026, ENE
AB625	CON EDISON	277 5TH AVE	NJ MANIFEST	Higher	135, 0.026, ENE
AB626	CON EDISON	277 5TH AVE	RCRA NonGen / NLR	Higher	135, 0.026, ENE
AB627	CON EDISON	277 5TH AVE	RCRA NonGen / NLR, FINDS, ECHO	Higher	135, 0.026, ENE
AB628	VICTOR NOMAD LLC	281 FIFTH AVE	RCRA NonGen / NLR, FINDS, ECHO	Higher	136, 0.026, ENE
AB629	VICTOR NOMAD LLC	281 FIFTH AVE	NY MANIFEST	Higher	136, 0.026, ENE
AB630	281 5TH AVE	281 FIFTH AVENUE	NY AST	Higher	136, 0.026, ENE
D631	303 FIFTH AVENUE INC	303 FIFTH AVENUE	NY AST	Higher	142, 0.027, ENE
X632	UNKNOWN	1261 BROADWAY	NY Spills	Higher	142, 0.027, NNE
X633	LAUNDRY HAPPYDAY INC	1261 BROADWAY RM 100	EDR Hist Cleaner	Higher	142, 0.027, NNE
U634	CHINA MIKE COLLISION	12 W 23RD ST FRNT	EDR Hist Auto	Lower	144, 0.027, South
U635	12 WEST 23RD STREET	12 WEST 23RD ST.	NY AST	Lower	144, 0.027, South
AC636	CON EDISON	104 W 26 ST	NY MANIFEST	Lower	144, 0.027, West
U637	DUANE READE #14411	184 5TH AVE., FRNT.	E MANIFEST	Lower	144, 0.027, South
U638	DUANE READE	184 5TH AVE., FRNT.	E MANIFEST	Lower	144, 0.027, South
U639	CON EDISON SERVICE B	184 5TH AVE	RCRA NonGen / NLR, NY MANIFEST	Lower	144, 0.027, South
X640	CON EDISON	104 W 31ST ST	RCRA NonGen / NLR, NY MANIFEST, NJ MANIFEST	Higher	146, 0.028, North
N641	LOT 34,TAXBLOCK 801	103 WEST 25 STREET	NY E DESIGNATION, NY NYC LAND USE	Lower	146, 0.028, WSW
W642	CON EDISON VAULT: 59	101 23 ST FRONT OF	RCRA NonGen / NLR, NY MANIFEST	Lower	146, 0.028, WSW
W643	715-723 SIXTH AVENUE	101 WEST 23RD STREET	NY AST	Lower	146, 0.028, WSW
J644	CON EDISON	6 E 29 ST	NY MANIFEST	Higher	148, 0.028, East
X645	COMMERCIAL	1263 BROADWAY	NY Spills	Higher	149, 0.028, NNE
AA646	SPILL NUMBER 0403214	E 23RD ST / BROADWAY	NY Spills	Lower	154, 0.029, South
C647	CHEMSEARCH FE	105 WEST 29TH STREET	E MANIFEST	Lower	157, 0.030, NNW
Y648	CON EDISON	706-12 6TH AVE & 22N	NY MANIFEST	Lower	157, 0.030, SW
Y649	CON EDISON SERVICE B	706-12 6TH AVE & 22N	RCRA NonGen / NLR	Lower	157, 0.030, SW
C650	CON EDISON	112 W 30 ST	NY MANIFEST	Lower	160, 0.030, North
M651	LATHAM HOTEL	4 EAST 28TH STREET	NY UST	Lower	163, 0.031, East
M652	HOTEL LATHAM	4 EAST 28TH STREET	NY DRYCLEANERS	Lower	163, 0.031, East
M653	LATHAM HOTEL	4 EAST 28TH STREET	UST FINDER	Lower	163, 0.031, East
M654	HOTEL	4 EAST 28TH STREET	NY Spills	Lower	163, 0.031, East
AD655	CON EDISON SERVICE B	1244 BROADWAY FRONT	RCRA NonGen / NLR, NY MANIFEST	Higher	163, 0.031, NNE
AA656	SPILL NUMBER 0206344	BROADWAY & 23RD STRE	NY Spills	Lower	174, 0.033, South
AA657	CONSOLIDATED EDISON	E 23RD ST & BROADWAY	NY MANIFEST	Lower	174, 0.033, South
AA658	CONSOLIDATED EDISON	BROADWAY & 23RD ST	NY MANIFEST	Lower	174, 0.033, South
AA659	MTA NYCT - 23RD STAT	23RD ST & BROADWAY C	RCRA NonGen / NLR, NY MANIFEST, E MANIFEST	Lower	174, 0.033, South
AA660	CON EDISON	FO 993 BROADWAY	NY MANIFEST	Lower	176, 0.033, South
AE661	HAPPY CLEANERS INC	182 5TH AVE	EDR Hist Cleaner	Lower	176, 0.033, South
X662	SULTANA FASHION	1265 BROADWAY	EDR Hist Cleaner	Higher	179, 0.034, NNE

MAPPED SITES SUMMARY

Target Property Address:
MADISON SQUARE PARK
NEW YORK, NY 10001

Click on Map ID to see full detail.

MAP ID	SITE NAME	ADDRESS	DATABASE ACRONYMS	RELATIVE ELEVATION	DIST (ft. & mi.) DIRECTION
X663	1265 BROADWAY	1265 BROADWAY	NY AST	Higher	179, 0.034, NNE
D664	APT BUILDING	307 5TH AVE	NY LTANKS	Higher	179, 0.034, ENE
D665	307 FIFTH AVENUE	307 FIFTH AVENUE	NY AST	Higher	179, 0.034, ENE
D666	307 FIFTH AVENUE	307 FIFTH AVENUE	NY UST	Higher	179, 0.034, ENE
D667	307 FIFTH AVENUE	307 FIFTH AVENUE	UST FINDER	Higher	179, 0.034, ENE
C668	114-120 WEST 30TH ST	114-120 WEST 30TH ST	NY AST	Lower	179, 0.034, North
D669	310 FIFTH AVENUE	310 FIFTH AVENUE	NY AST	Higher	189, 0.036, NE
C670	CON EDISON	107 W 29 ST	NY MANIFEST	Lower	190, 0.036, NNW
C671	CON EDISON	FO 107 WEST 29 ST	NY MANIFEST	Lower	190, 0.036, NNW
A672	CONSOLIDATED EDISON	V8250-32 W 32ND ST	NY MANIFEST	Higher	191, 0.036, NNE
J673	CON EDISON MANHOLE:	8-10 29TH ST & 5TH A	RCRA NonGen / NLR, NY MANIFEST	Lower	196, 0.037, East
J674	EAST 29TH ST SUBST -	08 EAST 29TH ST	NY Spills	Lower	196, 0.037, East
J675	CON EDISON SERVICE B	8-10 E 29TH ST & 5TH	RCRA NonGen / NLR, NY MANIFEST	Lower	196, 0.037, East
AD676	CON EDISON	1250 BROADWAY	NY MANIFEST	Higher	196, 0.037, NNE
AD677	EDWARD S GORDON CO	1250 BROADWAY	RCRA NonGen / NLR, FINDS, ECHO, NY MANIFEST	Higher	196, 0.037, NNE
AD678	CON EDISON	1250 BROADWAY	NJ MANIFEST	Higher	196, 0.037, NNE
AD679	CON EDISON	1250 BROADWAY	RCRA NonGen / NLR, FINDS, ECHO	Higher	196, 0.037, NNE
Z680	CON EDISON	106-104 W 28TH ST &	NY MANIFEST	Lower	197, 0.037, NW
AC681	DIGITAL CLEANERS INC	107 W 26TH ST	EDR Hist Cleaner	Lower	199, 0.038, West
AC682	DIGITAL CLEANERS	107 W 26TH STREET	NY DRYCLEANERS	Lower	199, 0.038, West
AC683	CON EDISON	107-05 W 26TH ST & 7	NY MANIFEST	Lower	199, 0.038, West
Y684	BURLINGTON	707 6TH AVENUE	E MANIFEST	Lower	200, 0.038, SW
D685	MANHOLE 5878	5 EAST 31ST STREET	NY Spills	Higher	205, 0.039, ENE
W686	108 WEST 25 STREET C	108-110 WEST 25TH ST	NY AST	Lower	206, 0.039, WSW
V687	HOME DEPOT 6175	40 WEST 23RD STREET	RCRA-LQG, NY MANIFEST, E MANIFEST	Lower	208, 0.039, SSW
AE688	SPILL NUMBER 0008171	178-180 5TH AV	NY LTANKS	Lower	209, 0.040, South
W689	111 WEST 24TH STREET	109-111 WEST 24TH ST	NY AST	Lower	210, 0.040, WSW
AB690	CON EDISON	4 E 30TH ST	NY MANIFEST	Higher	215, 0.041, ENE
D691	CON EDISON	309 5 AV	NY MANIFEST	Higher	216, 0.041, ENE
D692	CON EDISON SERVICE B	309 5TH AVE FRONT OF	RCRA NonGen / NLR, NY MANIFEST	Higher	216, 0.041, ENE
D693	BON AIRE CLEANERS CO	309 5TH AVE RM 503	EDR Hist Cleaner	Higher	216, 0.041, ENE
AC694	104 WEST 27TH STREET	104 WEST 27TH STREET	NY UST	Lower	217, 0.041, WNW
AC695	104 WEST 27TH ST	104 WEST 27TH ST	NY AST	Lower	217, 0.041, WNW
AC696	CON ED	104 W 27TH ST OP	NY MANIFEST	Lower	217, 0.041, WNW
A697	ROOSEVELT-LEE L.P.	34-36 WEST 32ND STRE	NY AST	Higher	223, 0.042, NNE
A698	CONED	30-32 ST NICHOLAS PL	NY MANIFEST	Higher	224, 0.042, NE
A699	218614; 30 W 32 ST	30 W 32 ST	NY Spills	Higher	224, 0.042, NE
A700	30 WEST 32ND ST.	30 WEST 32ND ST.	NY AST	Higher	224, 0.042, NE
A701	CON EDISON	30 W 32ND ST FRONT O	RCRA NonGen / NLR, NY MANIFEST, NJ MANIFEST	Higher	224, 0.042, NE

MAPPED SITES SUMMARY

Target Property Address:
MADISON SQUARE PARK
NEW YORK, NY 10001

Click on Map ID to see full detail.

MAP ID	SITE NAME	ADDRESS	DATABASE ACRONYMS	RELATIVE ELEVATION	DIST (ft. & mi.) DIRECTION
X702	VACANT PARKING LOT	109-111 W. 31ST. ST.	NY Spills	Higher	225, 0.043, North
Z703	B SQUARED PRINTING	104 W 29TH ST	NY MANIFEST	Lower	225, 0.043, NNW
Z704	LAZYAN	104 W 29TH ST 7TH FL	NJ MANIFEST	Lower	225, 0.043, NNW
Z705	104 WEST 29TH ST.	104 WEST 29TH STREET	NY AST	Lower	225, 0.043, NNW
Z706	B SQUARED INC	104 W 29TH ST - 7TH	RCRA-SQG, E MANIFEST	Lower	225, 0.043, NNW
Z707	BUSINESS	104 WEST 29TH ST	NY Spills	Lower	225, 0.043, NNW
A708	SPILL NUMBER 9910904	28 W. 32ND ST	NY Spills	Higher	226, 0.043, NE
A709	FRANDE EQUITIES LLC	28 WEST 32ND STREET	NY AST	Higher	226, 0.043, NE
AC710	107 WEST 25TH STREET	107 WEST 25TH STREET	NY AST	Lower	226, 0.043, West
AD711	VAULT # 4139	FRONT OF 42WEST 32ND	NY Spills	Higher	227, 0.043, NNE
A712	FINA INTERNATIONAL C	22 W 32ND ST FL 13	EDR Hist Auto	Higher	227, 0.043, NE
A713	CON EDISON	22-26 W 32ND ST FRON	RCRA NonGen / NLR, NY MANIFEST, NJ MANIFEST	Higher	227, 0.043, NE
A714	22 WEST 32ND STREET	22 WEST 32ND STREET	NY AST	Higher	227, 0.043, NE
A715	COMMERCIAL BUILDING	22 WEST 32	NY Spills	Higher	227, 0.043, NE
A716	22 WEST 32 ST	22 WEST 32 ST	NY AST	Higher	227, 0.043, NE
A717	PND LLC	16 WEST 32ND STREET	NY AST	Higher	229, 0.043, NE
A718	NEW CITY CLEANERS IN	16 W 32ND ST FL 6	EDR Hist Cleaner	Higher	229, 0.043, NE
R719	CON EDISON VAULT: 52	9 E 26TH ST	RCRA NonGen / NLR, NY MANIFEST	Lower	229, 0.043, SE
AB720	CON EDISON SERVICE B	6 E 30TH ST	NJ MANIFEST	Higher	230, 0.044, ENE
AB721	CON EDISON SERVICE B	6 E 30TH ST	RCRA NonGen / NLR, NY MANIFEST	Higher	230, 0.044, ENE
AB722	NYMAK CO	6 E 30TH ST	NY AST	Higher	230, 0.044, ENE
AB723	CONSOLIDATED EDISON	6 EAST 30TH STREET	NY MANIFEST	Higher	230, 0.044, ENE
AF724	12 WEST 32ND ST. TEN	12 WEST 32ND STREET	NY AST	Higher	231, 0.044, NE
D725	CON EDISON SERVICE B	2 W 32ND ST	RCRA NonGen / NLR, NY MANIFEST, NJ MANIFEST	Higher	234, 0.044, NE
D726	CONSOLIDATED EDISON	F/O 2-4 WEST 32ND ST	NY MANIFEST	Higher	234, 0.044, NE
D727	FOUR DEE EQUITIES, L	2 WEST 32ND STREET	NY AST	Higher	234, 0.044, NE
AD728	CON EDISON MANHOLE:	52 W 32ND ST FRONT O	RCRA NonGen / NLR, NY MANIFEST	Higher	234, 0.044, NNE
AG729	MALWIN REALTY LLC	3 E 28TH ST	NY AST	Lower	235, 0.045, East
AC730	109 WEST 26 OWNERS C	109 WEST 26TH STREET	NY AST	Lower	236, 0.045, WNW
AC731	GG1 LLC	110 WEST 26TH STREET	NY AST	Lower	237, 0.045, West
D732	CON EDISON	314 5 AV	NY MANIFEST	Higher	238, 0.045, NE
AD733	38 WEST 32ND STREET	38 WEST 32ND STREET	NY AST	Higher	239, 0.045, NNE
AE734	CON EDISON	176.5 MALBERRY ST	NJ MANIFEST	Lower	241, 0.046, South
AE735	CON EDISON	176.5 MALBERRY ST	RCRA NonGen / NLR	Lower	241, 0.046, South
AE736	CON EDISON	176.5 MALBERRY ST	NY MANIFEST	Lower	241, 0.046, South
AH737	CON EDISON - MANHOLE	6 E 27 ST	RCRA-LQG	Lower	243, 0.046, ESE
AH738	CON EDISON	6 E 27TH ST FRONT OF	NY MANIFEST	Lower	243, 0.046, ESE
AB739	INSTRATA NOMAD	10 EAST 29TH ST	NY AST	Lower	244, 0.046, East
AB740	LOSS TO BASEMENT	10 EAST 29TH ST BTWN	NY Spills	Lower	244, 0.046, East

MAPPED SITES SUMMARY

Target Property Address:
MADISON SQUARE PARK
NEW YORK, NY 10001

Click on Map ID to see full detail.

MAP ID	SITE NAME	ADDRESS	DATABASE ACRONYMS	RELATIVE ELEVATION	DIST (ft. & mi.) DIRECTION
AA741	CON EDISON	1 E 23RD ST	RCRA NonGen / NLR	Lower	244, 0.046, South
AA742	CON EDISON	1 E 23RD ST	NJ MANIFEST	Lower	244, 0.046, South
AA743	CON EDISON	1 E 23RD ST	NY MANIFEST	Lower	244, 0.046, South
A744	CON EDISON	20 W 32 ST	NY MANIFEST	Higher	245, 0.046, NE
AI745	SWS REALTY CO.	110 WEST 30TH STREET	NY AST	Lower	245, 0.046, NNW
X746	100 WEST 32ND STREET	100 WEST 32ND STREET	NY AST	Higher	245, 0.046, North
AJ747	APARTMENT/COMMERCIAL	109 WSET 27TH STREET	NY LTANKS	Lower	246, 0.047, NW
AJ748	109 WEST 27TH STREET	109 WEST 27TH STREET	NY UST	Lower	247, 0.047, NW
AJ749	109 WEST 27TH STREET	109 WEST 27TH STREET	UST FINDER	Lower	247, 0.047, NW
AF750	CON EDISON - MANHOLE	8 W 32ND ST	RCRA-LQG	Higher	249, 0.047, NE
AF751	CONSOLIDATED EDISON	8 W 32ND ST	NY MANIFEST	Higher	249, 0.047, NE
AE752	CON EDISON SERVICE B	174 5TH AVE	RCRA NonGen / NLR, NY MANIFEST	Lower	250, 0.047, South
AE753	COMMERCIAL BUILDING	174 5TH AVE	NY Spills	Lower	250, 0.047, South
AE754	174 5TH AVE LLC	174 FIFTH AVENUE	NY AST	Lower	250, 0.047, South
AF755	CON EDISON SERVICE B	4-2 W 32ND ST & BROA	RCRA NonGen / NLR, NY MANIFEST	Higher	250, 0.047, NE
AF756	RED ROOF INN MANHATT	6 WEST 32ND STREET	NY AST	Higher	250, 0.047, NE
AF757	CON ED - V 5638	6 W 32ND ST	RCRA NonGen / NLR, NY MANIFEST	Higher	250, 0.047, NE
AF758	CON EDISON	6 W 32ND ST	RCRA NonGen / NLR	Higher	250, 0.047, NE
AF759	TEN OZ LEAK FROM XFM	6 WEST 32 STREET	NY Spills, NY NYC LAND USE	Higher	250, 0.047, NE
AF760	CON EDISON	6 W 32ND ST	RCRA NonGen / NLR, FINDS, ECHO, NY MANIFEST	Higher	250, 0.047, NE
AF761	CON EDISON MANHOLE 5	6 W 32ND ST	NJ MANIFEST	Higher	250, 0.047, NE
AJ762	110 WEST 27 ST	110 WEST 27 STREET	UST FINDER	Lower	255, 0.048, WNW
AJ763	110 WEST 27 ST	110 WEST 27 STREET	NY UST	Lower	255, 0.048, WNW
X764	112 W 31ST	112 WEST 31ST STREET	NY AST	Lower	257, 0.049, North
W765	CONSTRCUTION SITE	110 WEST 24TH ST	NY Spills	Lower	258, 0.049, WSW
Y766	CON EDISON - SERVICE	117 W 23RD ST	NY MANIFEST	Lower	260, 0.049, WSW
AB767	CONSTRUCTION SITE	7-9 EAST 30TH ST	NY Spills	Higher	262, 0.050, ENE
AB768	ACCURATE DYE WORKS	7 E 30 ST	EDR Hist Cleaner	Higher	262, 0.050, ENE
AA769	CON EDISON SERVICE B	944 BROADWAY	RCRA NonGen / NLR, NY MANIFEST	Lower	263, 0.050, South
Y770	LOT 11,TAXBLOCK 824	51 WEST 22 STREET	NY E DESIGNATION	Lower	266, 0.050, SW
AH771	EAST TWENTY SIXTH AS	11 EAST 26TH STREET	NY AST	Lower	266, 0.050, SE
AH772	CON EDISION - V4229	11 E.26TH ST. 11 E.2	RCRA NonGen / NLR, NY MANIFEST	Lower	266, 0.050, SE
AK773	COMMERCIAL LOT - OER	112 WEST 25TH STREET	NY Spills	Lower	269, 0.051, WSW
AK774	A-ONE PARKING CORP	112 W 25TH ST	EDR Hist Auto	Lower	269, 0.051, WSW
AK775	112 WEST 25TH STREET	112 WEST 25TH STREET	NY VCP	Lower	269, 0.051, WSW
AK776	112 WEST 25TH STREET	112 WEST 25TH STREET	NY NYC OER	Lower	269, 0.051, WSW
X777	CON EDISON	886-90 W 6TH AVE & 3	NY MANIFEST	Higher	270, 0.051, North
W778	VACANT COMMERCIAL PR	113 WEST 24TH STREET	NY Spills	Lower	271, 0.051, WSW
AJ779	STREET	114 WEST 28TH STREET	NY Spills	Lower	271, 0.051, NW

MAPPED SITES SUMMARY

Target Property Address:
MADISON SQUARE PARK
NEW YORK, NY 10001

Click on Map ID to see full detail.

MAP ID	SITE NAME	ADDRESS	DATABASE ACRONYMS	RELATIVE ELEVATION	DIST (ft. & mi.) DIRECTION
Y780	116 WEST 23RD STREET	116 WEST 23RD STREET	NY AST	Lower	272, 0.052, WSW
AE781	LOWER FIFTH REALTY	178-180 FIFTH AVENUE	NY AST	Lower	272, 0.052, South
AC782	CON EDISON	115-09 W 26TH ST & 7	NY MANIFEST	Lower	274, 0.052, WNW
AE783	FLAT IRON BLDG	175 FIFTH AVE	NY Spills	Lower	275, 0.052, South
AE784	MACMILLAN PUBLISHERS	175 5TH AVE	E MANIFEST	Lower	275, 0.052, South
AE785	175 5TH AVENUE	175 FIFTH AVENUE	NY AST	Lower	275, 0.052, South
X786	CON EDISON - MANHOLE	104 W 32ND ST	RCRA-LQG	Higher	277, 0.052, North
X787	CON EDISON - MANHOLE	104 W 32ND ST	NY MANIFEST	Higher	277, 0.052, North
AD788	NEW YORK CITY DEP	32ND & BROADWAY	NY MANIFEST	Higher	280, 0.053, NNE
AD789	CON EDISON	W 32ND ST & BROADWAY	RCRA NonGen / NLR, FINDS, ECHO, E MANIFEST	Higher	280, 0.053, NNE
AD790	MTA NYCT - 32ND STRE	32ND ST & BROADWAY	RCRA NonGen / NLR, NY MANIFEST	Higher	280, 0.053, NNE
AD791	CON EDISON	E BROADWAY SE 32 ST	NY MANIFEST	Higher	280, 0.053, NNE
AD792	BELL ATLANTIC-NY	32ND ST & BROADWAY	RCRA NonGen / NLR, NY MANIFEST	Higher	280, 0.053, NNE
AD793	CON EDISON	W 32ND ST & BROADWAY	NJ MANIFEST	Higher	280, 0.053, NNE
AD794	CON EDISON	W 32ND ST & BROADWAY	NY MANIFEST	Higher	280, 0.053, NNE
X795	CORNER OF 32ND ST	W.32ND ST & 6TH AVE	NY Spills	Higher	281, 0.053, North
AL796	MANHOLE #4051	43-49 W 22ND ST	NY Spills	Lower	282, 0.053, SW
AL797	CONSOLIDATED EDISON	43 WEST 22ND ST	NY MANIFEST	Lower	282, 0.053, SW
AL798	43 WEST 22ND STREET/	43 WEST 22ND STREET	NY Spills	Lower	282, 0.053, SW
Y799	CON EDISON SERVICE B	61 W 22ND ST	RCRA NonGen / NLR, NY MANIFEST	Lower	282, 0.053, SW
AE800	THOR 172 FIFTH AVENU	172 FIFTH AVENUE	NY AST	Lower	284, 0.054, South
AM801	119 W. 23 ST. ACQUIS	119 WEST 23RD STREET	NY AST	Lower	285, 0.054, WSW
AM802	BUSINESS	119 W 23RD ST	NY LTANKS	Lower	285, 0.054, WSW
AM803	CARUSO PAINTING AND	119 WEST 23RD STREET	E MANIFEST	Lower	285, 0.054, WSW
X804	VAULT #8095 & 7060	101-135 WEST 32ST ST	NY Spills	Higher	287, 0.054, North
AH805	ELEVEN FIFTEEN ASSOC	16 MADISON SQUARE WE	NY AST	Lower	289, 0.055, SE
AI806	CON EDISON SERVICE B	113 W 29TH ST FRONT	RCRA NonGen / NLR, NY MANIFEST	Lower	290, 0.055, NNW
AI807	CON EDISON	FO 113 WEST 29 ST	NY MANIFEST	Lower	290, 0.055, NNW
AF808	TIMELY PRESS INC		PFAS ECHO	Higher	291, 0.055, NE
AN809	CON EDISON SERVICE B	9 E 31ST ST FRONT OF	RCRA NonGen / NLR, NY MANIFEST	Higher	296, 0.056, ENE
AN810	CON EDISON	9-11 E 31ST ST & 5TH	NY MANIFEST	Higher	296, 0.056, ENE
AB811	CON EDISON SERVICE B	10-12 E 30 ST FRONT	RCRA NonGen / NLR, NY MANIFEST	Lower	298, 0.056, ENE
AC812	114 WEST 26TH STREET	114 WEST 26TH STREET	NY Spills	Lower	300, 0.057, West
AC813	114 W 26 ST	114 WEST 26TH STREET	NY AST	Lower	300, 0.057, West
AC814	CON EDISON	114 W 26TH ST FRONT	NY MANIFEST	Lower	300, 0.057, West
AC815	CON EDISON MANHOLE:	114 W 26TH ST FRONT	RCRA NonGen / NLR, FINDS	Lower	300, 0.057, West
AO816	CON EDISON - VAULT V	101 W 32ND ST	NY MANIFEST	Higher	304, 0.058, North
AO817	CON EDISON - VAULT V	101 W 32ND ST	RCRA-LQG	Higher	304, 0.058, North
AP818	STREET	INTERSECTION OF 5TH	NY Spills	Higher	307, 0.058, NE

MAPPED SITES SUMMARY

Target Property Address:
MADISON SQUARE PARK
NEW YORK, NY 10001

Click on Map ID to see full detail.

MAP ID	SITE NAME	ADDRESS	DATABASE ACRONYMS	RELATIVE ELEVATION	DIST (ft. & mi.) DIRECTION
AP819	5TH AVENUE AT	EAST 32ND STREET	NY Spills	Higher	308, 0.058, NE
AE820	3-7 W 22ND ST	3-7 WEST 22ND STREET	NY AST	Lower	308, 0.058, SSW
AL821	CON EDISON VAULT: 85	19 W 22ND ST FRONT O	RCRA NonGen / NLR, NY MANIFEST	Lower	309, 0.059, SSW
AL822	21 WEST 22ND ST/MANH	21 WEST 22ND STREET	NY Spills	Lower	309, 0.059, SSW
AL823	CON EDISON VAULT: 56	35 W 22ND ST FRONT O	RCRA NonGen / NLR, NY MANIFEST	Lower	309, 0.059, SSW
AL824	CON EDISON VAULT: 55	35 W 22ND ST FRONT O	RCRA NonGen / NLR, NY MANIFEST	Lower	309, 0.059, SSW
AL825	CON EDISON VAULT: 50	35 W 22ND ST FRONT O	RCRA NonGen / NLR, NY MANIFEST	Lower	309, 0.059, SSW
AJ826	114 WEST 27 STREET	114 WEST 27TH STREET	NY AST	Lower	311, 0.059, WNW
AJ827	SPILL NUMBER 9812378	114 WEST 27TH ST	NY Spills	Lower	311, 0.059, WNW
AN828	315 FIFTH AVENUE	315 FIFTH AVENUE	NY AST	Higher	311, 0.059, ENE
AN829	WHITE LEAF CLEANERS	315 5TH AVE FRNT 5	EDR Hist Cleaner	Higher	311, 0.059, ENE
AJ830	APARTMENT	115 WEST 27TH STREET	NY LTANKS	Lower	313, 0.059, NW
AJ831	EMPIRE PLATING CO	115 W 27TH ST - 5TH	RCRA NonGen / NLR, US AIRS, NY MANIFEST	Lower	313, 0.059, NW
AJ832	115 W. 27TH ST	115 WEST 27TH STREET	NY AST	Lower	313, 0.059, NW
AJ833	DAN KANE PLATING INC	115 W 27TH ST 2ND FL	RCRA-VSQG, NY MANIFEST, RI MANIFEST	Lower	313, 0.059, NW
AJ834	SPILL NUMBER 9814178	115 WEST 27TH ST	NY LTANKS, NY Spills	Lower	313, 0.059, NW
AJ835	115 W 27TH ST	115 W 27TH ST	NY LTANKS, NY Spills	Lower	313, 0.059, NW
AJ836	EMPIRE PLATING & POL		PFAS ECHO	Lower	313, 0.059, WNW
AN837	HOTEL LE MARQUIS	12 EAST 31ST STREET	NY UST	Higher	317, 0.060, ENE
AN838	HOTEL LE MARQUIS	12 EAST 31ST STREET	UST FINDER	Higher	317, 0.060, ENE
AI839	CON EDISON	133 W 30 ST	NY MANIFEST	Lower	323, 0.061, NNW
AI840	115 WEST 29TH ST OWN	115 WEST 29TH STREET	NY AST	Lower	324, 0.061, NNW
AE841	CON EDISON	5TH AVE & E 22ND ST	NJ MANIFEST	Lower	325, 0.062, South
AE842	CON EDISON	5TH AVE & E 22ND ST	NY MANIFEST	Lower	325, 0.062, South
AE843	CON EDISON	5TH AVE & E 22ND ST	RCRA NonGen / NLR, FINDS, ECHO, E MANIFEST	Lower	325, 0.062, South
AE844	CON EDISON	22 ST & 5 AVE	NY MANIFEST	Lower	325, 0.062, South
AE845	VAULT 5543	WEST 22ND ST AND 5TH	NY Spills	Lower	325, 0.062, South
AE846	VAULT 4070	W 22 ST & 5TH AVE	NY Spills	Lower	325, 0.062, South
AL847	MANHOLE 55385	WEST 22ND ST/6TH AVE	NY Spills	Lower	327, 0.062, SW
AJ848	CON EDISON	117-115 W 28TH ST &	NY MANIFEST	Lower	327, 0.062, NW
AM849	CON EDISON - MANHOLE	116 W 24TH ST	NY MANIFEST	Lower	327, 0.062, WSW
AQ850	ROADWAY	6TH AVE & 22ND ST	NY Spills	Lower	331, 0.063, SW
AQ851	CON EDISON	W 22ND ST & 6TH AVE	NY MANIFEST	Lower	331, 0.063, SW
AQ852	IN ROADWAY	6TH AV / 22 ND ST	NY Spills	Lower	331, 0.063, SW
AQ853	CON EDISON MANHOLE:	W 22ND ST & 6TH AVE	RCRA NonGen / NLR, FINDS	Lower	331, 0.063, SW
AR854	CON EDISON	118 W 31ST ST	NY MANIFEST	Lower	333, 0.063, North
AR855	CON EDISON	118 W 31 ST	NY MANIFEST	Lower	333, 0.063, North
AR856	CON EDISON	118 W 31 ST	NY MANIFEST	Lower	333, 0.063, North
AD857	CON EDISON SERVICE B	47 W 32ND ST	RCRA NonGen / NLR, NY MANIFEST	Higher	334, 0.063, NNE

MAPPED SITES SUMMARY

Target Property Address:
MADISON SQUARE PARK
NEW YORK, NY 10001

Click on Map ID to see full detail.

MAP ID	SITE NAME	ADDRESS	DATABASE ACRONYMS	RELATIVE ELEVATION	DIST (ft. & mi.) DIRECTION
AD858	PHOEST DEVELOPMENT C	49 W 32ND ST	RCRA NonGen / NLR, FINDS, ECHO, NY MANIFEST	Higher	334, 0.063, NNE
AD859	MARTINIQUE HOTEL	49 W 32ND ST	NY AST	Higher	334, 0.063, NNE
AD860	CON EDISON SERVICE B	49 W 32ND ST FRONT O	RCRA NonGen / NLR, NY MANIFEST	Higher	334, 0.063, NNE
AI861	W 29 ST OWNERS CORP	116 W 29TH ST	NY AST	Lower	335, 0.063, NNW
AO862	F G P WEST 32ND STRE	110 W 32ND ST - BASE	RCRA NonGen / NLR, FINDS, ECHO, NY MANIFEST	Higher	336, 0.064, North
AO863	110 WEST 32ND STREET	110 WEST 32ND STREET	NY AST	Higher	336, 0.064, North
AK864	CON EDISON - MANHOLE	120 W 25 ST	NY MANIFEST	Lower	336, 0.064, West
AS865	CON EDISON	31 W 32 ST	NY MANIFEST	Higher	338, 0.064, NNE
AR866	VAULT # 8186	119 WEST 31ST STREET	NY Spills	Lower	339, 0.064, North
AH867	THE MADISON SQUARE B	15 EAST 26TH STREET	NY AST	Lower	341, 0.065, SE
AH868	COMMERCIAL PROPERTY	15 EAST 26 ST	NY Spills	Lower	341, 0.065, SE
AH869	CON EDISON SERVICE B	15 E 26TH ST FRONT O	RCRA NonGen / NLR, NY MANIFEST	Lower	341, 0.065, SE
AC870	SPILL NUMBER 9811853	121 W 26TH ST	NY Spills	Lower	343, 0.065, WNW
AT871	CON EDISON SERVICE B	949 BROADWAY	RCRA NonGen / NLR, NY MANIFEST	Lower	343, 0.065, South
AF872	CON EDISON	5 W 32ND ST FRONT OF	RCRA NonGen / NLR	Higher	350, 0.066, NE
AF873	CONSOLIDATED EDISON	5 W 32ND ST FRONT OF	NY MANIFEST	Higher	350, 0.066, NE
AD874	32 CLEANERS	43 W 32ND ST	EDR Hist Cleaner	Higher	350, 0.066, NNE
AD875	HOTEL STANFORD	43 WEST 32ND STREET	NY AST	Higher	350, 0.066, NNE
AJ876	118 WEST 27 LLC	118 WEST 27TH STREET	NY AST	Lower	351, 0.066, WNW
AQ877	PUMPING INTO SEWER	105 WEST 22ND ST	NY Spills	Lower	351, 0.066, SW
AD878	39 WEST 32ND STREET	39 WEST 32ND STREET	NY AST	Higher	352, 0.067, NNE
AD879	CON EDISON SERVICE B	39 W 32ND ST FRONT O	RCRA NonGen / NLR, NY MANIFEST, NJ MANIFEST	Higher	352, 0.067, NNE
AN880	CON EDISON SERVICE B	18 E 31ST ST	RCRA NonGen / NLR, FINDS, ECHO, NY MANIFEST	Lower	353, 0.067, ENE
AD881	CON EDISON SERVICE B	37 W 32ND ST	RCRA NonGen / NLR	Higher	353, 0.067, NNE
AR882	MONTANA BAY, INC.	120 WEST 31ST STREET	NY AST	Lower	354, 0.067, North
AR883	KIM & LEE CLEANERS I	120 W 31ST ST FL 5	EDR Hist Cleaner	Lower	354, 0.067, North
AR884	120 WEST 31ST ST	120 WEST 31ST ST	NY LTANKS	Lower	354, 0.067, North
AF885	CON EDISON	29 W 32 ST	NY MANIFEST	Higher	355, 0.067, NNE
AM886	124 WEST 23RD STREET	124 WEST 23RD STREET	NY AST	Lower	355, 0.067, WSW
AM887	SITE	124 WEST 23RD ST	NY Spills	Lower	355, 0.067, WSW
AI888	115 WEST 30TH ST	11TH FLOOR/MANOLOCCI	NY Spills	Lower	356, 0.067, NNW
AI889	ONE FIFTEEN WEST ASS	115 WEST 30TH STREET	NY AST	Lower	357, 0.068, NNW
AF890	BROADWAY 32 ST. REAL	25 WEST 32ND STREET	NY AST	Higher	357, 0.068, NE
AR891	MANHOLE #9247	BLDG 119 WEST 31ST S	NY Spills	Lower	360, 0.068, North
AF892	LA QUINTA MANHATTAN	17 WEST 32ND STREET	NY AST	Higher	360, 0.068, NE
AC893	119 W 25TH ST	119 W 25TH ST	NY AST	Lower	361, 0.068, West
AC894	CON EDISON	FO 119 WEST 25 ST	NY MANIFEST	Lower	361, 0.068, West
AK895	119 WEST 24 ST. PROP	119 W 24 ST	NY AST	Lower	361, 0.068, WSW
AK896	119 W 24TH ST/MANHAT	119 WEST 24TH ST	NY Spills	Lower	361, 0.068, WSW

MAPPED SITES SUMMARY

Target Property Address:
MADISON SQUARE PARK
NEW YORK, NY 10001

Click on Map ID to see full detail.

MAP ID	SITE NAME	ADDRESS	DATABASE ACRONYMS	RELATIVE ELEVATION	DIST (ft. & mi.) DIRECTION
AF897	DOUBLE SEVEN REALTY	11 WEST 32ND STREET	NY AST	Higher	362, 0.069, NE
AF898	YELLOWSTONE BUILDING	11 WEST 32ND ST	NY Spills	Higher	362, 0.069, NE
AN899	YOON JEONG HYEON	6 E 32ND ST BSMT	EDR Hist Cleaner	Higher	362, 0.069, ENE
AN900	CON EDISON SERVICE B	6 E 32ND ST	RCRA NonGen / NLR, NY MANIFEST	Higher	362, 0.069, ENE
AN901	6 EAST 32ND STREET	6 EAST 32 ST	NY AST	Higher	362, 0.069, ENE
AP902	CON EDISON - VAULT V	1 E 32 ST	NY MANIFEST	Higher	363, 0.069, NE
AL903	SUNSHINE CLEANERS	688 6TH AVE - CNR OF	RCRA NonGen / NLR, FINDS, ECHO, NY MANIFEST	Lower	364, 0.069, SW
AL904	CON EDISON	688-92 6TH AVE & 21S	NY MANIFEST	Lower	364, 0.069, SW
AL905	PSV CLEANERS INC	688 6TH AVE	EDR Hist Cleaner	Lower	364, 0.069, SW
AL906	CON EDISON	688-92 6TH AVE & 21S	NY MANIFEST	Lower	364, 0.069, SW
AD907	49 WEST 32ND STREET	MARTINIQUE HOTEL	NY Spills	Higher	366, 0.069, NNE
AP908	319 FIFTH AVE	319 FIFTH AVENUE	NY AST	Higher	368, 0.070, NE
AR909	CON EDISON	122 W 31 ST	NY MANIFEST	Lower	374, 0.071, North
AF910	CVS #02457	320 FIFTH AVE	PA MANIFEST	Higher	374, 0.071, NE
AF911	CVS	320 FIFTH AVENUE	RCRA-VSQG, NY MANIFEST, E MANIFEST	Higher	374, 0.071, NE
AF912	320 FIFTH AVE	320 FIFTH AVENUE	NY AST	Higher	374, 0.071, NE
AN913	CON EDISON - VAULT 8	15 E 30TH ST	NY MANIFEST	Lower	376, 0.071, ENE
AN914	CON EDISON - VAULT 8	15 E 30TH ST	RCRA-LQG	Lower	376, 0.071, ENE
AN915	15 E 30TH ST	15 E 30TH ST	NY AST	Lower	376, 0.071, ENE
AN916	CON EDISON SERVICE B	15 E 30TH ST FRONT O	RCRA NonGen / NLR, NY MANIFEST	Lower	376, 0.071, ENE
AT917	CON EDISON SERVICE B	2-4 E 23RD ST	RCRA NonGen / NLR, NY MANIFEST	Lower	376, 0.071, South
AC918	122 WEST 26TH ST	122 WEST 26TH STREET	NY AST	Lower	377, 0.071, West
AC919	CON EDISON	FO 122 W 26 ST	NY MANIFEST	Lower	377, 0.071, West
AU920	CON EDISON MANHOLE:	16-18 W 22ND ST FRON	RCRA NonGen / NLR, NY MANIFEST	Lower	378, 0.072, SSW
AU921	DIFRANZA WILLIAMSON	16 W 22ND ST	RCRA NonGen / NLR, US AIRS	Lower	378, 0.072, SSW
AU922	MEYSAR REALTY CORP.	16-18 WEST 22ND STRE	NY AST	Lower	378, 0.072, SSW
AU923	CON EDISON SERVICE B	18 W 22ND ST	RCRA NonGen / NLR, NY MANIFEST	Lower	379, 0.072, SSW
AL924	CON EDISON - TRANSFO	64 W 22ND ST	NJ MANIFEST	Lower	380, 0.072, SW
AL925	CON EDISON - TRANSFO	64 W 22ND ST	RCRA-LQG	Lower	380, 0.072, SW
AL926	CON ED	64 W 22ND ST	NY MANIFEST	Lower	380, 0.072, SW
AO927	UNITED ENTERPRISES	116 WEST 32ND STREET	NY AST	Higher	381, 0.072, North
AI928	ROADWAY	124 WEST 30TH STREET	NY Spills	Lower	383, 0.073, NNW
AI929	124 W 30TH STREET	124 W 30TH STREET	UST FINDER	Lower	383, 0.073, NNW
AI930	124 W 30TH STREET	124 W 30TH STREET	NY UST	Lower	383, 0.073, NNW
AJ931	OHDAY REALTY CORP	120 W 28TH ST	NY AST	Lower	383, 0.073, NW
AE932	CLOSED-LACKOF RECENT	167 NORTH 5TH STREET	NY LTANKS	Lower	386, 0.073, South
AJ933	MANHATTAN SPECIALTY	121 W 27TH ST	E MANIFEST	Lower	387, 0.073, WNW
AJ934	SIXTH AVENUE WEST AS	121 WEST 27TH STREET	NY AST	Lower	387, 0.073, WNW
AJ935	6TH AVENUE WEST ASSO	121 W 27TH ST - BASE	RCRA NonGen / NLR, FINDS, ECHO, NY MANIFEST	Lower	387, 0.073, WNW

MAPPED SITES SUMMARY

Target Property Address:
MADISON SQUARE PARK
NEW YORK, NY 10001

Click on Map ID to see full detail.

MAP ID	SITE NAME	ADDRESS	DATABASE ACRONYMS	RELATIVE ELEVATION	DIST (ft. & mi.) DIRECTION
AJ936	IMPACT PRESENTATIONS	121 W 27TH ST STE 60	RCRA NonGen / NLR, FINDS, ECHO, NY MANIFEST	Lower	387, 0.073, WNW
AJ937	INDUSTRIAL FUR DYEIN	121 W 27TH ST	RCRA NonGen / NLR, FINDS, ECHO	Lower	387, 0.073, WNW
AV938	EXCAVATION	11 EAST 29TH STREET	NY Spills	Lower	389, 0.074, East
AE939	4 W 22ND ST	4 W 22ND ST	NY AST	Lower	394, 0.075, SSW
AP940	CON EDISON SERVICE B	5 32ND ST FRONT OF	RCRA NonGen / NLR, NY MANIFEST	Higher	395, 0.075, ENE
AU941	20 WEST 22ND STREET	20 WEST 22ND STREET	NY UST	Lower	395, 0.075, SSW
AU942	20 WEST 22ND STREET	20 WEST 22ND STREET	UST FINDER	Lower	395, 0.075, SSW
AU943	CON EDISON	20 W 22ND ST	NY MANIFEST	Lower	395, 0.075, SSW
AU944	CON EDISON	20 W 22ND ST	NY MANIFEST	Lower	395, 0.075, SSW
AL945	28-30 WEST 22ND STRE	28-30 WEST 22ND STRE	NY AST	Lower	396, 0.075, SSW
AL946	56 WEST 22ND ST	56 WEST 22ND ST	NY UST	Lower	396, 0.075, SW
AL947	CON EDISON SERVICE B	62 W 22ND ST	RCRA NonGen / NLR, NY MANIFEST	Lower	397, 0.075, SW
AN948	S & C THERMAL	12 EAST 32ND ST	NY Spills	Higher	397, 0.075, ENE
AN949	12 EAST 32ND STREET/	12 EAST 32ND STREET	NY LTANKS	Higher	397, 0.075, ENE
AL950	40 WEST 22ND ST TENA	40 WEST 22ND ST	NY AST	Lower	397, 0.075, SSW
AL951	APARTMENT BUILDING	40 WEST 22ND ST	NY Spills	Lower	397, 0.075, SSW
AL952	APARTMENT BUILDING -	54 WEST 22ND ST	NY Spills	Lower	397, 0.075, SW
AL953	COMMERCIAL PROPERTY	54 WEST 22ND STREET	NY Spills	Lower	397, 0.075, SW
AL954	54 WEST 22ND OWNER,	54 WEST 22ND ST	NY AST	Lower	397, 0.075, SW
AI955	CON EDISON	138 W 30TH ST	RCRA NonGen / NLR, FINDS, ECHO	Lower	397, 0.075, NNW
AI956	MTA	138 WEST 30TH STREET	NY AST	Lower	397, 0.075, NNW
AI957	30TH PCT	138 WEST 30TH ST	NY Spills	Lower	397, 0.075, NNW
AI958	CON EDISON	138 W 30TH ST	NJ MANIFEST	Lower	397, 0.075, NNW
AI959	CON EDISON	138 W 30TH ST	NY MANIFEST	Lower	397, 0.075, NNW
AL960	CON EDISON	50 W 22ND ST	NY MANIFEST	Lower	397, 0.075, SW
AL961	CON EDISON	50 W 22ND ST	RCRA NonGen / NLR, FINDS, ECHO	Lower	397, 0.075, SW
AL962	CON EDISON	50 W 22ND ST	NJ MANIFEST	Lower	397, 0.075, SW
AN963	CON EDISON	17 E 31ST ST	NY MANIFEST	Higher	399, 0.076, ENE
AN964	CON EDISON	17 E 31ST ST	RCRA NonGen / NLR, FINDS, ECHO	Higher	399, 0.076, ENE
AN965	CON EDISON	17 E 31ST ST	NJ MANIFEST	Higher	399, 0.076, ENE
AN966	CON EDISON	22 E 31ST ST	NY MANIFEST	Lower	400, 0.076, ENE
AN967	CON EDISON	22 E 31ST ST	NJ MANIFEST	Lower	400, 0.076, ENE
AN968	KMT GAS STATION INC	22 E 31ST ST 45	EDR Hist Auto	Lower	400, 0.076, ENE
AN969	CON EDISON	22 E 31ST ST	RCRA NonGen / NLR	Lower	400, 0.076, ENE
AR970	THE EPIC	125 WEST 31ST STREET	NY AST	Lower	402, 0.076, North
AN971	EAST 32ND ST MADISON	32ND STREET	NY Spills	Higher	404, 0.077, ENE
AT972	CON EDISON SERVICE B	6 E 23RD ST	RCRA NonGen / NLR, NY MANIFEST	Lower	406, 0.077, SSE
AM973	BASEMENT SPILL	130 WEST 23RD ST	NY Spills	Lower	415, 0.079, WSW
AN974	7-9 E 32 ST	7-9 EAST 32ND STREET	NY UST	Higher	417, 0.079, ENE

MAPPED SITES SUMMARY

Target Property Address:
MADISON SQUARE PARK
NEW YORK, NY 10001

Click on Map ID to see full detail.

MAP ID	SITE NAME	ADDRESS	DATABASE ACRONYMS	RELATIVE ELEVATION	DIST (ft. & mi.) DIRECTION
AN975	7-9 E 32 ST	7-9 EAST 32ND STREET	UST FINDER	Higher	417, 0.079, ENE
AN976	APT BUILDING	7-9 EAST 32ND ST	NY LTANKS	Higher	417, 0.079, ENE
AJ977	NORTHERN STARTEXTILE	122 WEST 27TH STREET	NY AST	Lower	418, 0.079, WNW
AJ978	DEMPSEY & CARROLL	122 W 27TH ST	RCRA NonGen / NLR, NY MANIFEST	Lower	418, 0.079, WNW
AJ979	AMBASSADOR ART	122 W 27TH STREET	NY MANIFEST	Lower	418, 0.079, WNW
AJ980	AMBASSADOR ARTS INC	122 W 27TH ST 8TH FL	RCRA NonGen / NLR, NY MANIFEST	Lower	418, 0.079, WNW
AW981	CON EDISON	124 W 29 ST E/O 7 AV	NY MANIFEST	Lower	419, 0.079, NNW
AX982	127 WEST 26TH STREET	127 WEST 26TH STREET	NY AST	Lower	419, 0.079, WNW
AX983	APPARATUS LLC	127 W 26TH ST SUITE	RCRA-SQG	Lower	419, 0.079, WNW
AY984	CON EDISON	11 E 23RD ST	NY MANIFEST	Lower	419, 0.079, SSE
AY985	CON EDISON - MANHOLE	11 E 23RD ST	RCRA-LQG	Lower	419, 0.079, SSE
AY986	CON EDISON SERVICE B	8 E 23RD ST	RCRA NonGen / NLR, NY MANIFEST	Lower	421, 0.080, SSE
AY987	MANHOLE 59753	E 23RD ST/MADISON AV	NY Spills	Lower	426, 0.081, SSE
AT988	MADISON - GREEN COND	5 E 22ND ST	NY LTANKS	Lower	426, 0.081, South
AT989	MADISON GREEN	5 EAST 22ND STREET	NY AST	Lower	426, 0.081, South
AT990	GREEN VALET	5 E 22ND ST	EDR Hist Cleaner	Lower	426, 0.081, South
AT991	MADISON GREEN CONDOS	5 EAST 22ND ST	NY Spills	Lower	426, 0.081, South
AQ992	CON EDISON SERVICE B	684 6TH AVE & 21ST S	RCRA NonGen / NLR	Lower	427, 0.081, SW
AQ993	CON EDISON	684 6TH AVE & 21ST S	NY MANIFEST	Lower	427, 0.081, SW
AQ994	CON EDISON	684 6TH AVE & 21ST S	NY MANIFEST	Lower	427, 0.081, SW
AQ995	CON EDISON SERVICE B	684 6TH AVE & 21ST S	RCRA NonGen / NLR	Lower	427, 0.081, SW
AO996	CON EDISON SERVICE B	894 AVENUE OF THE AM	RCRA NonGen / NLR, FINDS	Higher	427, 0.081, NNE
AO997	CON EDISON	894 AVENUE OF THE AM	NY MANIFEST	Higher	427, 0.081, NNE
AV998	20 E 30 ST	20 E 30 ST	NY AST	Lower	427, 0.081, East
AM999	CON EDISON	142 W 23RD ST & 7TH	NY MANIFEST	Lower	429, 0.081, WSW
AN1000	CON EDISON	19-21 E 31ST ST & 5T	NY MANIFEST	Higher	433, 0.082, ENE
AN1001	CON EDISION - V5355	19 E. 31 ST. 19 E. 3	RCRA NonGen / NLR, NY MANIFEST	Higher	433, 0.082, ENE
AN1002	CON EDISION - V5448	19 E.31 ST. 19 E.31	RCRA NonGen / NLR, NY MANIFEST	Higher	433, 0.082, ENE
AN1003	CON EDISON	19-21 E 31ST ST & 5T	NY MANIFEST	Higher	433, 0.082, ENE
AN1004	CON EDISON SERVICE B	19 E 31ST ST FRONT O	RCRA NonGen / NLR, NY MANIFEST	Higher	433, 0.082, ENE
AI1005	CON EDISON	142 W 30TH ST	NJ MANIFEST	Lower	435, 0.082, NNW
AI1006	CON EDISON	142 W 30TH ST	RCRA NonGen / NLR, FINDS, ECHO	Lower	435, 0.082, NNW
AI1007	CON EDISON	142 W 30TH ST	NY MANIFEST	Lower	435, 0.082, NNW
AJ1008	CON ED YARD	128 WEST 28TH ST	NY Spills	Lower	436, 0.083, NW
AK1009	THE HORNE BUILDING O	127 WEST 24TH ST.	NY AST	Lower	436, 0.083, WSW
AK1010	25 BUILDING ASSOCIAT	130 WEST 25TH STREET	NY TANKS	Lower	437, 0.083, West
AH1011	CON EDISON SERVICE B	10 E 27TH ST FRONT O	RCRA NonGen / NLR, NY MANIFEST	Lower	437, 0.083, ESE
AH1012	CON EDISON	FO 10 EAST 27 ST	NY MANIFEST	Lower	437, 0.083, ESE
AY1013	CON EDISON	10-12 E 23RD ST	NY MANIFEST	Lower	439, 0.083, SSE

MAPPED SITES SUMMARY

Target Property Address:
MADISON SQUARE PARK
NEW YORK, NY 10001

Click on Map ID to see full detail.

MAP ID	SITE NAME	ADDRESS	DATABASE ACRONYMS	RELATIVE ELEVATION	DIST (ft. & mi.) DIRECTION
AT1014	155 5TH AVE	155 5TH AVENUE	NY AST	Lower	442, 0.084, South
AT1015	UNITED SYNAGOGUE	155 5TH AV	NY Spills	Lower	442, 0.084, South
AT1016	CON EDISON	155 5TH AVE & E 21ST	RCRA NonGen / NLR, NY MANIFEST	Lower	442, 0.084, South
AP1017	CON EDISON SERVICE B	324 5TH AVE	RCRA NonGen / NLR, NY MANIFEST	Higher	444, 0.084, NE
AI1018	129 W 29 ST	129 WEST 29TH STREET	NY AST	Lower	445, 0.084, NNW
AI1019	CHROMACOMP INC	129 W 29TH ST	RCRA NonGen / NLR, FINDS, ECHO, NY MANIFEST	Lower	445, 0.084, NNW
AG1020	MADISON CLEANERS	22 E 28TH ST	ICIS, US AIRS, NY DRYCLEANERS	Lower	445, 0.084, ESE
AZ1021	APARTMENT BUILDING	166 FIFTH AVENUE	NY LTANKS	Lower	447, 0.085, South
AZ1022	166 FIFTH AVE LLC	166 FIFTH AVENUE	NY AST	Lower	447, 0.085, South
AV1023	MANHOLE #50114	MADISON AVE/EAST 29T	NY Spills	Lower	447, 0.085, East
AK1024	127 W 25TH STREET	127 WEST 25TH STREET	NY UST	Lower	448, 0.085, West
AK1025	127 W 25TH STREET	127 WEST 25TH STREET	NY AST	Lower	448, 0.085, West
AK1026	BRC HUMAN SERVICES C	127 W 25TH ST 3RD FL	E MANIFEST	Lower	448, 0.085, West
AK1027	SPAR KNITWEAR INC	127 W 25TH ST	RCRA NonGen / NLR, FINDS, ECHO	Lower	448, 0.085, West
AK1028	127-131 WEST 25TH ST	127-131 WEST 25TH ST	NY LTANKS	Lower	448, 0.085, West
AJ1029	NIC-MAR PRINTING CO-		PFAS ECHO	Lower	449, 0.085, WNW
AX1030	131 WEST 26TH STREET	131 WEST 26TH STREET	NY LTANKS	Lower	453, 0.086, WNW
AP1031	CON EDISON SERVICE B	321 5TH AVE FRONT OF	RCRA NonGen / NLR, FINDS, ECHO, NY MANIFEST	Higher	456, 0.086, NE
AQ1032	CON EDISON - MANHOLE	108 W 22ND ST	NY MANIFEST	Lower	457, 0.087, SW
AG1033	PAN AM EQUITIES	80 MADISON AVE	NY AST	Lower	461, 0.087, ESE
AO1034	DUANE READE	1270 BROADWAY, FRNT.	E MANIFEST	Higher	461, 0.087, NNE
AO1035	CON EDISON	1270 BROADWAY ST	NY MANIFEST	Higher	461, 0.087, NNE
AO1036	BRITE-ALL INDUSTRIES	1270 BROADWAY	EDR Hist Cleaner	Higher	461, 0.087, NNE
AO1037	CON EDISON	1270-80 W BROADWAY	NY MANIFEST	Higher	461, 0.087, NNE
AV1038	ROADWAY	118 MADISON AVE	NY Spills	Lower	462, 0.087, East
AV1039	AMERICAN ACADEMY OF	118 MADISON AVENUE	NY AST	Lower	462, 0.087, East
BA1040	AMERICAN ACADEMY OF	120 MADISON AVENUE	UST FINDER	Lower	462, 0.087, ENE
BA1041	SPILL NUMBER 0104856	120 MADISON AV	NY LTANKS	Lower	462, 0.087, ENE
BA1042	AMERICAN ACADEMY OF	120 MADISON AVENUE	NY UST	Lower	462, 0.087, ENE
BA1043	AMERICAN ACADEMY SCH	120 MADISON AV E	NY Spills	Lower	462, 0.087, ENE
AN1044	126 MADISON LLC	126 MADISON AVE	NY AST	Lower	462, 0.087, ENE
AV1045	CON EDISON	19 E 29TH ST	NY MANIFEST	Lower	463, 0.088, East
AN1046	CON EDISON	130 MADASION AVE	NY MANIFEST	Lower	463, 0.088, ENE
AN1047	CON EDISON	130 MADASION AVE	RCRA NonGen / NLR, FINDS, ECHO	Lower	463, 0.088, ENE
AN1048	130 MADISON AVE	130 MADISON AVE	NY AST	Lower	463, 0.088, ENE
AN1049	CON EDISON	130 MADASION AVE	NJ MANIFEST	Lower	463, 0.088, ENE
AT1050	G & B CUSTOM CLEANER	935 BROADWAY	EDR Hist Cleaner	Lower	465, 0.088, South
AT1051	LEES CLEANERS	935 BROADWAY	RCRA NonGen / NLR, FINDS, ECHO, NY MANIFEST	Lower	465, 0.088, South
AP1052	CON EDISON SERVICE B	323 5TH AVE FRONT OF	RCRA NonGen / NLR, NY MANIFEST	Higher	467, 0.088, NE

MAPPED SITES SUMMARY

Target Property Address:
MADISON SQUARE PARK
NEW YORK, NY 10001

Click on Map ID to see full detail.

MAP ID	SITE NAME	ADDRESS	DATABASE ACRONYMS	RELATIVE ELEVATION	DIST (ft. & mi.) DIRECTION
AW1053	130-132 WEST 29 STRE	130 WEST 29TH STREET	NY AST	Lower	468, 0.089, NNW
AR1054	CON EDISON - MANHOLE	131 W 31ST ST	RCRA-LQG	Lower	469, 0.089, North
AR1055	CON EDISON - MANHOLE	131 W 31ST	NJ MANIFEST	Lower	469, 0.089, North
AR1056	CON EDISON	131 W 31ST ST	NY MANIFEST	Lower	469, 0.089, North
AN1057	CON EDISON	21 E 31ST ST	RCRA NonGen / NLR, NY MANIFEST, NJ MANIFEST	Higher	470, 0.089, ENE
AX1058	CON EDISON	FO 132 W 26 ST	NY MANIFEST	Lower	472, 0.089, West
AX1059	CON EDISON	F/O 132 WEST 26 ST	NY MANIFEST	Lower	472, 0.089, West
AX1060	CON EDISON SERVICE B	132 W 26TH ST	RCRA NonGen / NLR, NY MANIFEST	Lower	472, 0.089, West
AK1061	BRICK FARMS COOPERAT	131 W 24TH ST	NY UST	Lower	473, 0.090, West
AJ1062	SPILL NUMBER 0306110	129 WEST 27TH ST	NY Spills	Lower	474, 0.090, WNW
AJ1063	CON ED	129 W 27 ST	NY MANIFEST	Lower	474, 0.090, WNW
AJ1064	WEST 27TH STREET REA	129 WEST 27TH STREET	NY AST	Lower	474, 0.090, WNW
AZ1065	THOR 164 5TH AVENUE	164 FIFTH AVENUE	NY AST	Lower	475, 0.090, South
AT1066	CON EDISON SERVICE B	933 BROADWAY	RCRA NonGen / NLR, NY MANIFEST	Lower	477, 0.090, South
AM1067	ON STREET	135 W 23RD ST	NY Spills	Lower	477, 0.090, WSW
AS1068	42 W 33RD STREET	42 W 33RD STREET	NY Spills	Higher	480, 0.091, NNE
AP1069	BWH NV ASSOCIATES	325 FIFTH AVENUE	NY AST	Higher	482, 0.091, NE
AP1070	325 FIFTH AVE	325 FIFTH AVE	NY Spills	Higher	482, 0.091, NE
BB1071	MADISON CLEANERS	76 MADISON AVE	RCRA-SQG, NY MANIFEST	Lower	483, 0.091, ESE
BB1072	76 MADISON AVE	76 MADISON AVENUE	NY AST	Lower	483, 0.091, ESE
BB1073	CENTAUR PROPERTIES	76 MADISON AVE	NY LTANKS	Lower	483, 0.091, ESE
BB1074	MADISON CLEANERS	76 MADISON AVE	NY DRYCLEANERS	Lower	483, 0.091, ESE
BB1075	LF 76 MADISON REALIT	MADISON AVENUE	NY MANIFEST	Lower	483, 0.091, ESE
BB1076	MADISON REALTY	MADISON AVENUE	RCRA-SQG, NJ MANIFEST	Lower	483, 0.091, ESE
BB1077	MADISON CLEANERS 28	76 MADISON AVE	EDR Hist Cleaner	Lower	483, 0.091, ESE
AH1078	66 MADISON AVENUE AP	66 MADISON AVE	NY AST	Lower	483, 0.091, ESE
AH1079	SEBCO LAUNDRY SYSTEM	66 MADISON AVE	EDR Hist Cleaner	Lower	483, 0.091, ESE
BC1080	50 MADISON AVENUE /	50 MADISON AVENUE	NY Spills	Lower	483, 0.091, SE
AV1081	THE RUTH ASSOCIATES	102 MADISON AVENUE	NY AST	Lower	483, 0.091, East
AV1082	102 MADISON AVE/MANH	102 MADISON AVENUE	NY LTANKS	Lower	483, 0.091, East
BB1083	NEW MARK REAL ESTATE	72 MADISON AVE	NY Spills	Lower	483, 0.091, ESE
BB1084	72 MADISON AVENUE	72 MADISON AVENUE	NY AST	Lower	483, 0.091, ESE
AY1085	THENEFOOD, INC.	14 EAST 23RD STREET	NY Spills	Lower	484, 0.092, SSE
AY1086	LIVE BAIT RESTERAUNT	14 EAST 23RD STREET	NY LTANKS	Lower	484, 0.092, SSE
AV1087	112 MADISON AVENUE	112 MADISON AVENUE	NY AST	Lower	484, 0.092, East
AV1088	APARTMENT BUILDING	112 MADISON AVE	NY Spills	Lower	484, 0.092, East
AK1089	WEST 25TH ST LLC	134 W 25TH ST	NY AST	Lower	486, 0.092, West
BD1090	SPILL NUMBER 0013109	11-13 E. 32ND ST	NY Spills	Higher	486, 0.092, ENE
BD1091	11-13 EAST 32ND STRE	11 EAST 32ND STREET	NY AST	Higher	486, 0.092, ENE

MAPPED SITES SUMMARY

Target Property Address:
MADISON SQUARE PARK
NEW YORK, NY 10001

Click on Map ID to see full detail.

MAP ID	SITE NAME	ADDRESS	DATABASE ACRONYMS	RELATIVE ELEVATION	DIST (ft. & mi.) DIRECTION
AI1092	FISHKIN HOME	130 WEST 30TH STREET	NY LTANKS	Lower	486, 0.092, NNW
AI1093	130 WEST 30TH STREET	130 WEST 30TH ST	NY AST	Lower	486, 0.092, NNW
AI1094	ELDORADO JEWELRY CO	130 W 30TH ST 4TH FL	RCRA NonGen / NLR, FINDS, ECHO, NY MANIFEST, RI...	Lower	486, 0.092, NNW
BE1095	CONSTRUCTION SITE	132 WEST 28TH ST	NY Spills	Lower	487, 0.092, NW
AX1096	GARY TANNENBAUM, RES	135 WEST 26TH STREET	NY Spills	Lower	488, 0.092, WNW
AX1097	135 WEST 26TH STREET	135 WEST 26TH ST	NY LTANKS	Lower	488, 0.092, WNW
AX1098	CON EDISON	FO 135 W 26 ST	NY MANIFEST	Lower	488, 0.092, WNW
AX1099	MILTAN REALTY CO., L	135 WEST 26TH STREET	NY TANKS	Lower	488, 0.092, WNW
AL1100	LOT 17,TAXBLOCK 823	35 WEST 21 STREET	NY E DESIGNATION, NY NYC LAND USE	Lower	489, 0.093, SSW
AL1101	CONSTRUCITON SITE	35 WEST 21ST ST	NY Spills	Lower	489, 0.093, SSW
AT1102	CANCER PREVENTION RE	11 E 22ND ST	RCRA NonGen / NLR, FINDS, ECHO, NY MANIFEST	Lower	489, 0.093, South
AT1103	SPILL NUMBER 0009895	11 EAST 22ND ST	NY Spills	Lower	489, 0.093, South
AS1104	ADAMS AND CO	34 WEST 33RD ST	NY Spills	Higher	489, 0.093, NNE
AK1105	BOWERY RESIDENTS COM	131 W 25TH ST 10 FLO	E MANIFEST	Lower	491, 0.093, West
BF1106	P.M.H.N. INC	134 WEST 32ND ST	NY AST	Lower	491, 0.093, North
AV1107	102 MADISON AND 29TH	102 MADISON AND 29TH	NY Spills	Lower	493, 0.093, East
AS1108	CON EDISON	FO 54 W 33RD ST	NY MANIFEST	Higher	494, 0.094, NNE
AS1109	CON EDISON	54 WEST 33RD ST.	NY MANIFEST	Higher	494, 0.094, NNE
AS1110	CON EDISON	FO 54 W 33RD ST	NY MANIFEST	Higher	494, 0.094, NNE
AM1111	136/140 W 23RD STREE	136/140 WEST 23RD ST	NY AST	Lower	494, 0.094, WSW
AM1112	WALGREENS #14293	140 W 23RD ST	RCRA-VSQG, FINDS, ECHO	Lower	494, 0.094, WSW
AO1113	CON EDISON	1275-91 W BROADWAY	NY MANIFEST	Higher	497, 0.094, North
AO1114	LOT 40,TAXBLOCK 808	1275 BROADWAY	NY E DESIGNATION	Higher	497, 0.094, North
AO1115	CON EDISON	1275-91 W BROADWAY	NY MANIFEST	Higher	497, 0.094, North
AO1116	CON EDISON SERVICE B	1275-91 W BROADWAY	RCRA NonGen / NLR	Higher	497, 0.094, North
AO1117	CON EDISON SERVICE B	1275-91 W BROADWAY	RCRA NonGen / NLR, FINDS	Higher	497, 0.094, North
AK1118	133 WEST 24TH ST COR	133 WEST 24TH STREET	NY AST	Lower	497, 0.094, West
AQ1119	675 CHELSEA CORP	675 AVENUE OF THE AM	NY Spills	Lower	498, 0.094, SW
AQ1120	WUNDERMAN WORLD WIDE	675 AVE OF THE AMERI	RCRA NonGen / NLR, FINDS, ECHO, NY MANIFEST	Lower	498, 0.094, SW
AQ1121	675 OWNERSHIP LLC	675 AVENUE OF THE AM	NY AST	Lower	498, 0.094, SW
AV1122	CON EDISON - MANHOLE	80 W MADISON AVE. &A	RCRA-LQG	Lower	498, 0.094, East
AV1123	CON EDISON	80 W MADISON AVE. &	NY MANIFEST	Lower	498, 0.094, East
AV1124	THE CARLTON HOTEL	88 MADISON AVENUE	NY AST	Lower	499, 0.095, East
AM1125	ALLOFUS TENANTS, INC	130 WEST 24TH STREET	NY AST	Lower	499, 0.095, WSW
BG1126	TOP OF THE LOFTS, IN	129 WEST 22ND STREET	NY AST	Lower	499, 0.095, WSW
BB1127	CON EDISON SERVICE B	74 MADISON AVE FRONT	RCRA NonGen / NLR, NY MANIFEST	Lower	499, 0.095, ESE
BB1128	CON EDISON	74-76 MADISON AVE &	NY MANIFEST	Lower	499, 0.095, ESE
BC1129	MTACC EAST SIDE ACCE	52 MADISON AVE	RCRA NonGen / NLR	Lower	499, 0.095, SE
AV1130	MT SINAI HOSP	106 MADISON AVE	NY Spills	Lower	500, 0.095, East

MAPPED SITES SUMMARY

Target Property Address:
MADISON SQUARE PARK
NEW YORK, NY 10001

Click on Map ID to see full detail.

MAP ID	SITE NAME	ADDRESS	DATABASE ACRONYMS	RELATIVE ELEVATION	DIST (ft. & mi.) DIRECTION
BC1131	CON EDISON SERVICE B	54 MADISON AVE FRONT	RCRA NonGen / NLR, NY MANIFEST	Lower	500, 0.095, SE
BC1132	CONSOLIDATED EDISON	31-51 E 26TH ST	RCRA NonGen / NLR, NY MANIFEST	Lower	500, 0.095, SE
AS1133	CON EDISON	FO 34 W 33 ST	NY MANIFEST	Higher	500, 0.095, NE
AS1134	ARCADE BUILDING ASSO	34 WEST 33RD STREET	NY AST	Higher	500, 0.095, NE
AS1135	ARCADE BUILDING	34 WEST 33RD ST	NY Spills	Higher	500, 0.095, NE
AS1136	HIS INTERNATIONAL LL	34 WEST 33RD STREET,	E MANIFEST	Higher	500, 0.095, NE
AS1137	CON EDISON SERVICE B	30 W 33RD ST FRONT O	RCRA NonGen / NLR, NY MANIFEST	Higher	501, 0.095, NE
AS1138	20 WEST 33ND STREET	20 WEST 33RD STREET	NY AST	Higher	501, 0.095, NE
AN1139	AVALON HOTEL	16 EAST 32ND STREET	NY AST	Higher	503, 0.095, ENE
AN1140	VINCI AVALON	16 EAST 32ND ST	NY Spills	Higher	503, 0.095, ENE
AW1141	CON EDISON SERVICE B	132 W 29TH ST	RCRA NonGen / NLR, NY MANIFEST	Lower	503, 0.095, NW
AP1142	TANK ROOM	330 5TH AVE	NY LTANKS	Higher	505, 0.096, NE
AP1143	330 FIFTH AVENUE SKY	330 FIFTH AVENUE	NY AST	Higher	505, 0.096, NE
AY1144	MANHOLE 59753	MADISON AVE/ 23RD ST	NY Spills	Lower	505, 0.096, SSE
AR1145	COMP-24	132 W 31ST ST - 4TH	RCRA-VSQG, NY MANIFEST	Lower	505, 0.096, NNW
AR1146	31 PENN PLAZA	132 WEST 31ST STREET	NY AST	Lower	505, 0.096, NNW
AR1147	APARTMENT BUILDING -	132 WEST 31ST STREET	NY LTANKS	Lower	505, 0.096, NNW
AR1148	PHOTOBITION	132 W 31ST ST 2ND FL	RCRA-SQG, FINDS, ECHO, NY MANIFEST	Lower	505, 0.096, NNW
AU1149	FIFTH PARTNERS LLC	19 W. 21ST STREET	NY AST	Lower	506, 0.096, SSW
AU1150	NORTON DRAPERY SERVI	19 W 21ST ST 6	EDR Hist Cleaner	Lower	506, 0.096, SSW
AU1151	SPEED GRAPHICS INC	19 W 21ST ST	RCRA NonGen / NLR, FINDS, ECHO, NY MANIFEST	Lower	506, 0.096, SSW
AU1152	WEST 22ND STREET & 5	W.22ND ST. & 56TH AV	NY Spills	Lower	506, 0.096, SSW
AU1153	BOYESS REALTY INC	29 WEST 21 STREET	NY AST	Lower	506, 0.096, SSW
AU1154	31 WEST 21ST STREET	31 WEST 21ST STREET	NY Spills	Lower	507, 0.096, SSW
AU1155	LOUIS BRESSOUD INC	31 W 21ST ST	RCRA NonGen / NLR, FINDS, ECHO	Lower	507, 0.096, SSW
AN1156	IFO	23 EAST 31ST ST	NY Spills	Higher	508, 0.096, ENE
AN1157	CON ED	23 E 31ST ST	NY MANIFEST	Higher	508, 0.096, ENE
AN1158	CON ED - V 3532	23-27 E 31 ST	RCRA NonGen / NLR, NY MANIFEST	Higher	508, 0.096, ENE
AY1159	CON EDISON SERVICE B	16 E 23RD ST FRONT O	RCRA NonGen / NLR, NY MANIFEST	Lower	509, 0.096, SSE
BH1160	10 W. 33RD STREET	10 W.33RD STREET	NY Spills	Higher	509, 0.096, NE
BH1161	10 WEST THIRTY THIRD	10 WEST 33RD STREET	NY AST	Higher	509, 0.096, NE
AW1162	MFM PROPERTIES LLC	135 WEST 29TH STREET	NY AST	Lower	512, 0.097, NNW
AW1163	MERIT ENGRAVING CO	135 W 29TH ST 6TH FL	RCRA NonGen / NLR, NY MANIFEST	Lower	512, 0.097, NNW
AT1164	CON EDISON	13 E 22ND ST	NY MANIFEST	Lower	512, 0.097, South
AT1165	13-21 EAST 22ND RESI	13-21 EAST 22ND STRE	NY AST	Lower	512, 0.097, South
AT1166	MANHOLE 4075	13-21 E 22ND ST	NY Spills	Lower	512, 0.097, South
AT1167	CON EDISON SERVICE B	13 E 22ND ST	RCRA NonGen / NLR	Lower	512, 0.097, South
AT1168	CON EDISON	13 E 22ND ST & PARK	RCRA NonGen / NLR, NY MANIFEST, NJ MANIFEST	Lower	512, 0.097, South
BI1169	VAULT #8296	133 WEST 25TH ST	NY Spills	Lower	512, 0.097, West

MAPPED SITES SUMMARY

Target Property Address:
MADISON SQUARE PARK
NEW YORK, NY 10001

Click on Map ID to see full detail.

MAP ID	SITE NAME	ADDRESS	DATABASE ACRONYMS	RELATIVE ELEVATION	DIST (ft. & mi.) DIRECTION
BI1170	CONSOLIDATED EDISON	V8296 - 133 W 25TH S	NY MANIFEST	Lower	512, 0.097, West
BI1171	133 WEST 25TH STREET	133 WEST 25TH STREET	NY AST	Lower	512, 0.097, West
AW1172	MERIT ENGRAVING CO		PFAS ECHO	Lower	513, 0.097, NNW
AP1173	CON EDISON SERVICE B	6 W 33RD ST	RCRA NonGen / NLR, NY MANIFEST	Higher	513, 0.097, NE
AU1174	CON EDISON - MANHOLE	15 W 21ST ST	NY MANIFEST	Lower	515, 0.098, SSW
AU1175	7 WEST 21 STREET	7 WEST 21 STREET	UST FINDER	Lower	516, 0.098, SSW
AU1176	7 WEST 21ST STREET	7 WEST 21ST STREET	NY VCP	Lower	516, 0.098, SSW
AU1177	7 WEST 21ST STREET	7 WEST 21ST STREET	NY Spills, NY NYC OER	Lower	516, 0.098, SSW
AU1178	7 WEST 21 LLC	7 W 21ST ST	NJ MANIFEST	Lower	516, 0.098, SSW
AU1179	7 WEST 21 STREET	7 WEST 21 STREET	NY UST	Lower	516, 0.098, SSW
AU1180	LOT 7507,TAXBLOCK 82	7 WEST 21 STREET	NY RES DECL, NY NYC LAND USE	Lower	516, 0.098, SSW
AU1181	LOT 7507,TAXBLOCK 82	7 WEST 21 STREET	NY E DESIGNATION	Lower	516, 0.098, SSW
AU1182	7 WEST 21 LLC	7 WEST 21ST STREET	RCRA-LQG	Lower	516, 0.098, SSW
AU1183	CON EDISON - VAULT S	7 W 21 ST	NY MANIFEST	Lower	516, 0.098, SSW
AU1184	CON EDISON MANHOLE:	7 W 21ST ST FRONT OF	RCRA NonGen / NLR, NY MANIFEST	Lower	516, 0.098, SSW
AX1185	CON EDISON	F/O 133 W 27 ST	NY MANIFEST	Lower	516, 0.098, WNW
AP1186	VAULT 352	2 WEST 33RD ST	NY Spills	Higher	516, 0.098, NE
AP1187	CON EDISON V3521	2 W 33RD ST	RCRA NonGen / NLR	Higher	516, 0.098, NE
AP1188	CONSOLIDATED EDISON	2 W 33RD STREET	NY MANIFEST	Higher	516, 0.098, NE
AP1189	CON EDISON VAULT: 71	2 W 33RD ST W OF 5TH	RCRA NonGen / NLR, NY MANIFEST	Higher	516, 0.098, NE
AO1190	CON EDISON	898 6TH AVE	NY MANIFEST	Higher	518, 0.098, NNE
AO1191	CON ED	898 6TH AVE	NY MANIFEST	Higher	518, 0.098, NNE
AY1192	CON EDISON	1 E 23RD ST & MADISO	RCRA NonGen / NLR, ECHO	Lower	520, 0.098, SSE
AY1193	CON EDISON SERVICE B	E 23RD ST & MADISON	RCRA NonGen / NLR, NY MANIFEST	Lower	520, 0.098, SSE
BD1194	CON EDISON SERVICE B	15 E 32ND ST FRONT O	NJ MANIFEST	Higher	520, 0.098, ENE
BD1195	CON EDISON SERVICE B	15 E 32ND ST FRONT O	RCRA NonGen / NLR, NY MANIFEST	Higher	520, 0.098, ENE
BD1196	15 EAST 32ND STREET	15 EAST 32ND STREET	NY AST	Higher	520, 0.098, ENE
BD1197	FRIEDMAN DAVID	15 E 32ND ST	RCRA-VSQG, FINDS, ECHO, NY MANIFEST	Higher	520, 0.098, ENE
BD1198	VERIC PROCESSING CO	15 E 32 ST	EDR Hist Cleaner	Higher	520, 0.098, ENE
AZ1199	RESIDENCE	162 5TH AVE	NY Spills	Lower	521, 0.099, South
AZ1200	162 FIFTH AVENUE LEA	162 FIFTH AVENUE	NY AST	Lower	521, 0.099, South
AZ1201	BASEMENT	162 5TH AVE	NY Spills	Lower	521, 0.099, South
AX1202	134 W 26TH ST	134 W 26TH ST	NY AST	Lower	521, 0.099, West
AL1203	45 WEST 21ST STREET	45 WEST 21ST STREET	NY AST	Lower	522, 0.099, SW
AX1204	NEAR CATCH BASIN AT	W 27TH ST BET 6 & 7T	NY Spills	Lower	524, 0.099, WNW
AX1205	27TH ST	BET 6TH & 7TH	NY Spills	Lower	524, 0.099, WNW
AL1206	53-55 WEST 21ST STRE	53-55 WEST 21ST STRE	NY AST	Lower	525, 0.099, SW
AP1207	214654; 2 E 33 ST	2 E 33 ST	NY Spills	Higher	525, 0.099, NE
AT1208	CONSOLIDATED EDISON	F/O 934 BROADWAY	NY MANIFEST	Lower	525, 0.099, South

MAPPED SITES SUMMARY

Target Property Address:
MADISON SQUARE PARK
NEW YORK, NY 10001

Click on Map ID to see full detail.

MAP ID	SITE NAME	ADDRESS	DATABASE ACRONYMS	RELATIVE ELEVATION	DIST (ft. & mi.) DIRECTION
AX1209	CON EDISON	132 W 27TH ST	NJ MANIFEST	Lower	526, 0.100, WNW
AX1210	CON EDISON	132 W 27TH ST	NY MANIFEST	Lower	526, 0.100, WNW
AX1211	CON EDISON	132 W 27TH ST	RCRA NonGen / NLR, FINDS, ECHO	Lower	526, 0.100, WNW
AN1212	KORET	136 MADISON AVE - BA	RCRA NonGen / NLR, FINDS, ECHO, NY MANIFEST	Higher	526, 0.100, ENE
AN1213	ADLER BOSCHETTO PEEB	136 MADISON AVE - 12	RCRA NonGen / NLR, FINDS, ECHO, NY MANIFEST	Higher	526, 0.100, ENE
AN1214	136 MADISON ASSOCIAT	136 MADISON AVE	NY AST	Higher	526, 0.100, ENE
AN1215	CON EDISON	136 MADISON AV	NY MANIFEST	Higher	526, 0.100, ENE
BB1216	KATZ PARKING SYSTEM	60 MADISON AVE	EDR Hist Auto	Lower	529, 0.100, ESE
BB1217	60 MADISON AVENUE	60 MADISON AVENUE	NY AST	Lower	529, 0.100, ESE
AZ1218	A C C CAR CARE	149 5TH AVE LBBY	EDR Hist Auto	Lower	530, 0.100, South
AZ1219	CONSOLIDATED EDISON	149 5TH AVE	RCRA NonGen / NLR, NY MANIFEST	Lower	530, 0.100, South
AZ1220	149 5TH AVENUE	149 FIFTH AVENUE	NY AST	Lower	530, 0.100, South
AZ1221	X	149 5TH AVE	NY LTANKS	Lower	530, 0.100, South
AZ1222	V3326	149 5TH AVENUE	RCRA NonGen / NLR, NY MANIFEST	Lower	530, 0.100, South
AS1223	CON EDISON	34-33 36 ST	NY MANIFEST	Higher	531, 0.101, NE
AU1224	CON EDISON SERVICE B	13 W 21ST ST FRONT O	RCRA NonGen / NLR, NY MANIFEST	Lower	531, 0.101, SSW
AU1225	CON EDISON SERVICE B	17-15 W 21ST ST & 6T	RCRA NonGen / NLR, NY MANIFEST	Lower	532, 0.101, SSW
BG1226	118 W 22ND ST.	118 WEST 22ND STREET	NY UST	Lower	532, 0.101, WSW
BG1227	118 W 22ND ST.	118 WEST 22ND STREET	UST FINDER	Lower	532, 0.101, WSW
BG1228	QUENNELL ROTHSCHILD	118 W 22ND ST	EDR Hist Cleaner	Lower	532, 0.101, WSW
BJ1229	CON ED VAULT # 2785	MADISON/EAST 24TH ST	NY Spills	Lower	532, 0.101, SSE
AV1230		22 EAST 29TH STREET	NY Spills, NY NYC LAND USE	Lower	532, 0.101, East
AZ1231	CON ED	3 W 21 ST	NY MANIFEST	Lower	533, 0.101, SSW
AZ1232	CON EDISON - MANHOLE	3 W 21 ST	NJ MANIFEST	Lower	533, 0.101, SSW
AZ1233	CON EDISON - MANHOLE	3 W 21 ST	RCRA-LQG	Lower	533, 0.101, SSW
AO1234	CON EDISON MANHOLE 2	W 33RD ST & BROADWAY	RCRA NonGen / NLR	Higher	534, 0.101, NNE
AR1235	CON EDISON	136-28 W 31ST ST & 7	NY MANIFEST	Lower	535, 0.101, NNW
AR1236	CON EDISON SERVICE B	136-28 W 31ST ST & 7	RCRA NonGen / NLR	Lower	535, 0.101, NNW
AO1237	219467; W 33 ST AND	W 33 ST AND 6TH AVE	NY Spills	Higher	536, 0.102, NNE
BJ1238	NALCO CO AT SL GREEN		PFAS ECHO	Lower	537, 0.102, SSE
BE1239	28TH STREET PROPERTI	136 WEST 28 STREET	NY AST	Lower	537, 0.102, NW
BE1240	CON EDISON	135 W 27TH ST	NY MANIFEST	Lower	537, 0.102, WNW
BE1241	CON EDISON	135 W 27TH ST	NJ MANIFEST	Lower	537, 0.102, WNW
BE1242	135 WEST 27TH STREET	135 WEST 27TH STREET	NY AST	Lower	537, 0.102, WNW
BE1243	CON EDISON	135 W 27TH ST	RCRA NonGen / NLR, FINDS, ECHO	Lower	537, 0.102, WNW
AO1244	CON EDISON	BROADWAY & W 33RD ST	NY MANIFEST	Higher	537, 0.102, NNE
AO1245	CON EDISON SERVICE B	W 33RD ST & BROADWAY	RCRA NonGen / NLR, NY MANIFEST	Higher	537, 0.102, NNE
AO1246	M 29009	WEST 33 STREET & BRO	NY Spills	Higher	537, 0.102, NNE
AO1247	CON EDISON MANHOLE 2	E 33 ST & BROADWAY	RCRA NonGen / NLR, NY MANIFEST	Higher	537, 0.102, NNE

MAPPED SITES SUMMARY

Target Property Address:
MADISON SQUARE PARK
NEW YORK, NY 10001

Click on Map ID to see full detail.

MAP ID	SITE NAME	ADDRESS	DATABASE ACRONYMS	RELATIVE ELEVATION	DIST (ft. & mi.) DIRECTION
AW1248	134 WEST 29TH STREET	134 WEST 29TH STREET	NY AST	Lower	538, 0.102, NW
AT1249	CON EDISON SERVICE B	927 BROADWAY	RCRA NonGen / NLR, NY MANIFEST	Lower	538, 0.102, South
BC1250	CON EDISON SERVICE B	164 E 26TH ST & MADI	RCRA NonGen / NLR, FINDS	Lower	540, 0.102, SE
BJ1251	EAST 24TH ST & MADIS	EAST 24TH ST & MADIS	NY Spills	Lower	540, 0.102, SSE
BJ1252	EAST 24TH ST & MADIS	EAST 24TH & MADISON	NY Spills	Lower	540, 0.102, SSE
AY1253	CON EDISON MANHOLE 5	MADISON AVE & E 23RD	RCRA NonGen / NLR	Lower	541, 0.102, SSE
AY1254	CON EDISON	E 23RD ST & MADISON	NY MANIFEST	Lower	541, 0.102, SSE
AY1255	CON EDISON SERVICE B	E 23RD ST & MADISON	RCRA NonGen / NLR	Lower	541, 0.102, SSE
AY1256	CONED	MADISON AVE & E 23RD	NY MANIFEST	Lower	541, 0.102, SSE
AY1257	23RD ST AND MADISON	23RD ST AND MADISON	NY Spills	Lower	541, 0.102, SSE
BI1258	CON EDISON	135 W 25TH ST	NY MANIFEST	Lower	541, 0.102, West
BI1259	CON EDISON	135 W 25TH ST	RCRA NonGen / NLR, FINDS, ECHO	Lower	541, 0.102, West
BI1260	CON EDISON	135 W 25TH ST	NJ MANIFEST	Lower	541, 0.102, West
BB1261	PRIVATE RESIDENCE	14 EAST 28TH ST	NY Spills	Lower	541, 0.102, ESE
BB1262	COMMON GROUND COMMUN	14 E 28TH ST	RCRA NonGen / NLR, FINDS, ECHO, NY MANIFEST	Lower	541, 0.102, ESE
BB1263	CON EDISON SERVICE B	74-76 MADISON AVE &	RCRA NonGen / NLR, FINDS	Lower	541, 0.102, ESE
AQ1264	CON EDISON	59-57 W 21ST ST & 6T	NY MANIFEST	Lower	542, 0.103, SW
BI1265	CON EDISION - V8296	135 W 25ST 135 W 25S	RCRA NonGen / NLR, NY MANIFEST	Lower	546, 0.103, West
BB1266	CON EDISON SERVICE B	E 28TH ST & MADISON	RCRA NonGen / NLR, NY MANIFEST	Lower	548, 0.104, ESE
BB1267	CON EDISON SERVICE B	E 28TH ST & MADISON	RCRA NonGen / NLR, NY MANIFEST	Lower	548, 0.104, ESE
BB1268	CON EDISON	EAST 28TH & MADISON	NY MANIFEST	Lower	548, 0.104, ESE
BB1269	CON EDISON SERVICE B	E 28TH ST & MADISON	RCRA NonGen / NLR, NY MANIFEST	Lower	548, 0.104, ESE
AV1270	29TH ST & MADISON AV	29TH ST & MADISON AV	NY Spills	Lower	549, 0.104, East
AV1271	CON EDISON SERVICE B	MADISON AVE & 29TH S	RCRA NonGen / NLR, NY MANIFEST	Lower	549, 0.104, East
AV1272	CON ED MANHOLE 5534	MADISON AVE & EAST 2	NY Spills	Lower	549, 0.104, East
AV1273	CON EDISON SERVICE B	E 29TH & MADISON AVE	RCRA NonGen / NLR, NY MANIFEST	Lower	549, 0.104, East
AV1274	218621; E 29 ST AND	E 29 ST AND MADISON	NY Spills	Lower	549, 0.104, East
AV1275	CON EDISON - VS 3143	30 EAST 77 STREET &	NY MANIFEST	Lower	549, 0.104, East
BC1276	CON EDISON	26TH ST & MADISON AV	NY MANIFEST	Lower	549, 0.104, SE
BC1277	CON EDISON SERVICE B	26TH ST & MADISON AV	RCRA NonGen / NLR, FINDS	Lower	549, 0.104, SE
BB1278	ROADWAY	MADISON AVE AND 27TH	NY Spills	Lower	549, 0.104, ESE
BB1279	CON EDISON	MADISON AVE & 27TH S	NJ MANIFEST	Lower	549, 0.104, ESE
BB1280	CON EDISON	MADISON AVE & 27TH S	NY MANIFEST	Lower	549, 0.104, ESE
BB1281	CON EDISON	MADISON AVE & 27TH S	RCRA NonGen / NLR, FINDS, ECHO	Lower	549, 0.104, ESE
BA1282	217402; MADISON AVEN	MADISON AVENUE AND E	NY Spills	Lower	550, 0.104, ENE
BA1283	31ST / MADISON AVENU	31ST / MADISON AVENE	NY Spills	Lower	550, 0.104, ENE
BA1284	CON EDISON MANHOLE	MADISON AVE & E 31ST	RCRA NonGen / NLR, NY MANIFEST	Lower	551, 0.104, ENE
BA1285	CON EDISON SERVICE B	E 31ST ST & MADISON	RCRA NonGen / NLR, NY MANIFEST	Lower	551, 0.104, ENE
BA1286	CONSOLIDATED EDISON	EAST 31 STREET & MAD	NY MANIFEST	Lower	551, 0.104, ENE

MAPPED SITES SUMMARY

Target Property Address:
MADISON SQUARE PARK
NEW YORK, NY 10001

Click on Map ID to see full detail.

MAP ID	SITE NAME	ADDRESS	DATABASE ACRONYMS	RELATIVE ELEVATION	DIST (ft. & mi.) DIRECTION
AO1287	JCPENNEY #174	100 W 33RD ST	E MANIFEST	Higher	552, 0.105, North
AO1288	BANK OF AMERICA 100	100 WEST 33RD STREET	NY AST	Higher	552, 0.105, North
AO1289	MANHATTAN MALL	100 WEST 33RD STREET	NY AST	Higher	552, 0.105, North
AV1290	V8724	F/O 24 EAST 29TH ST.	RCRA NonGen / NLR, NY MANIFEST	Lower	553, 0.105, East
BJ1291	CON EDISION - V2143	2-24 EAST 24TH ST 2-	RCRA NonGen / NLR, NY MANIFEST	Lower	554, 0.105, SSE
BJ1292	2 EAST 24TH ST	2 EAST 24TH ST	NY Spills	Lower	554, 0.105, SSE
AW1293	135 W 28 ST	135 WEST 28TH STREET	UST FINDER	Lower	554, 0.105, NW
AW1294	135 W 28 ST	135 WEST 28TH STREET	NY UST, NY AST	Lower	554, 0.105, NW
BF1295	CON ED	140 W 32ND ST	NY MANIFEST	Lower	556, 0.105, North
BI1296	TAMKAT BUILDING CORP	138 WEST 25TH STREET	NY AST	Lower	557, 0.105, West
AY1297	MADISON AVENUE CLOCK	5 MADISON AVE	RCRA NonGen / NLR, FINDS, ECHO, NY MANIFEST	Lower	559, 0.106, SSE
AY1298	MADISON AVENUE CLOCK	5 MADISON AVENUE	PA MANIFEST	Lower	559, 0.106, SSE
BJ1299	CON EDISON - SERVICE	50 E98TH ST. 7 MADIS	RCRA-LQG, NY MANIFEST, NJ MANIFEST	Lower	560, 0.106, SSE
BG1300	GREENHORN DEVELOPMEN	142-146 WEST 23RD ST	NY AST	Lower	561, 0.106, WSW
BK1301	136 LOFT CORP	136 WEST 24TH STREET	NY AST	Lower	561, 0.106, WSW
BD1302	10 EAST 33RD STREET	10 EAST 33RD STREET	UST FINDER	Higher	561, 0.106, ENE
BD1303	10 EAST 33RD STREET	10 EAST 33RD STREET	NY UST	Higher	561, 0.106, ENE
AQ1304	HARMON FACE VALUES	675 6TH AVE	E MANIFEST	Lower	562, 0.106, SW
AQ1305	HARMON STORE #8064	675 6TH AVE	NY MANIFEST	Lower	562, 0.106, SW
AQ1306	HARMON STORE #8064	675 6TH AVE	RCRA-SQG, FINDS, E MANIFEST	Lower	562, 0.106, SW
AT1307	CON EDISON SERVICE B	925 BROADWAY	RCRA NonGen / NLR, NY MANIFEST	Lower	563, 0.107, South
BB1308	APARTMENT BUILDING	14 E 27TH ST	NY Spills	Lower	564, 0.107, ESE
AU1309	CON EDISON SERVICE B	37 W 21ST ST FRONT O	RCRA NonGen / NLR, NY MANIFEST	Lower	564, 0.107, SSW
AY1310	SIDEWALK	21 EAST 22ND ST	NY Spills	Lower	565, 0.107, South
AY1311	ACP PHP-MANHATTAN'S	21 E 22ND ST	E MANIFEST	Lower	565, 0.107, South
AP1312	TRANSFROMER # 8155	WEST 33RD STREET/5TH	NY Spills	Higher	565, 0.107, NE
AP1313	MH 33727	WEST 33RD STREET/5TH	NY Spills	Higher	565, 0.107, NE
AP1314	VAULT 8155	WEST 33RD STREET/5TH	NY Spills	Higher	565, 0.107, NE
AW1315	143 W 29TH	143 WEST 29TH STREET	NY AST	Lower	566, 0.107, NNW
BK1316	CON EDISON	143-39 W 23RD ST & 7	NY MANIFEST	Lower	567, 0.107, WSW
BC1317	NEW YORK LIFE	51 MADISON AVENUE	RCRA-LQG, FINDS, ECHO, NY MANIFEST, NJ MANIFEST	Lower	568, 0.108, SE
BC1318	NEW YORK LIFE INSURA	51 MADISON AVENUE	PA MANIFEST	Lower	568, 0.108, SE
BC1319	NEW YORK LIFE INSURA	51 MADISON AVENUE	RCRA-SQG, E MANIFEST	Lower	568, 0.108, SE
BC1320	NEW YORK LIFE	51 MADISON AVE	NY Spills	Lower	568, 0.108, SE
BC1321	NY LIFE INSURANCE	51 MADISON AVE	NY Spills	Lower	568, 0.108, SE
BA1322	HOTEL AKA NOMAD	131 MADISON AVENUE	NY AST	Lower	569, 0.108, ENE
BA1323	IN SEWER BEHIND	131 MADISON AVE	NY LTANKS	Lower	569, 0.108, ENE
AP1324	CON EDISION - VS6278	E 33RD ST & 5TH AVE	RCRA NonGen / NLR, NY MANIFEST	Higher	569, 0.108, NE
AP1325	CON EDISON SERVICE B	5TH AVE & E 33RD ST	RCRA NonGen / NLR, NY MANIFEST	Higher	569, 0.108, NE

MAPPED SITES SUMMARY

Target Property Address:
MADISON SQUARE PARK
NEW YORK, NY 10001

Click on Map ID to see full detail.

MAP ID	SITE NAME	ADDRESS	DATABASE ACRONYMS	RELATIVE ELEVATION	DIST (ft. & mi.) DIRECTION
AP1326	211665; E 33 ST AND	E 33 ST AND 5 AVE	NY Spills	Higher	569, 0.108, NE
AP1327	CON EDISON SERVICE B	E 33RD ST & 5TH AVE	RCRA NonGen / NLR, NY MANIFEST	Higher	569, 0.108, NE
BA1328	FLAGG EQUITIES LLC	121 MADISON AVENUE	NY AST	Lower	569, 0.108, East
BI1329	137-139 WEST 25TH ST	137-139 WEST 25TH ST	NY AST	Lower	571, 0.108, West
AS1330	CON EDISON SERVICE B	33 W 33RD ST	RCRA NonGen / NLR, NY MANIFEST	Higher	571, 0.108, NE
BD1331	COMM. BUILDING	12 EAST 33RD STREET	NY Spills	Higher	573, 0.109, ENE
BD1332	12 EAST 33RD STREET	12 EAST 33RD STREET	NY UST	Higher	573, 0.109, ENE
BD1333	COMMERCAIL BUILDING	12 EAST 33RD STREET	NY Spills	Higher	573, 0.109, ENE
BD1334	B CLEANERS	12 E 33RD ST	EDR Hist Cleaner	Higher	573, 0.109, ENE
BD1335	BRIGHT CLEANERS	12 E 33RD ST	NY DRYCLEANERS	Higher	573, 0.109, ENE
BD1336	12 EAST 33RD STREET	12 EAST 33RD STREET	UST FINDER	Higher	573, 0.109, ENE
BL1337	VAULT #2119	IFO 1293 BROADWAY	NY Spills	Higher	573, 0.109, NNE
BB1338	CON EDISON MANHOLE:	16 E 27TH ST FRONT O	RCRA NonGen / NLR, NY MANIFEST	Lower	575, 0.109, ESE
BE1339	CON EDISON	141 W 27TH ST	NY MANIFEST	Lower	575, 0.109, WNW
BH1340	CON EDISON	F/O 21 W 33RD ST	NY MANIFEST	Higher	578, 0.109, NE
BG1341	TECHNICAL SERVICE IN	126 W 22ND ST	RCRA NonGen / NLR, FINDS, ECHO	Lower	578, 0.109, WSW
BG1342	MANN (HOWARD) PROPER	126 W 22ND ST	NY Spills	Lower	578, 0.109, WSW
BG1343	CONDO COMPLEX	126 WEST 22ND ST	NY Spills	Lower	578, 0.109, WSW
BG1344	126 WEST 22ND STREET	126 WEST 22ND STREET	NY AST	Lower	578, 0.109, WSW
BG1345	CONSTRUCTION SITE	133-145 WEST 22 ST	NY Spills	Lower	579, 0.110, WSW
BH1346	CON EDISON - MANHOLE	11 W 33 ST	NY MANIFEST	Higher	582, 0.110, NE
AX1347	142 WEST 26TH OWNERS	142 WEST 26TH STREET	NY AST	Lower	582, 0.110, West
AX1348	SPILL NUMBER 0208834	142 WEST 26TH ST	NY LTANKS	Lower	582, 0.110, West
AZ1349	CON ED	21ST AND 5TH AVE	NY Spills	Lower	583, 0.110, South
AZ1350	CONSOLIDATED EDISON	21ST ST & 5TH AVE	NY MANIFEST	Lower	583, 0.110, South
AZ1351	217237; 5 AVE AND W	5 AVE AND W 21 ST	NY Spills	Lower	583, 0.110, South
AZ1352	MANHOLE #33460	5TH AVE/21ST STREET	NY Spills	Lower	584, 0.111, South
BB1353	TV 2846	41-51 E 27 ST	NY Spills	Lower	586, 0.111, ESE
BM1354	TRADERS CORPORATION	135 WEST 30TH STREET	NY UST, NY AST	Lower	587, 0.111, NNW
BM1355	TRAPER'S INCORPORATE	135 WEST 30TH STREET	NY LTANKS	Lower	587, 0.111, NNW
BM1356	TRADERS CORPORATION	135 WEST 30TH STREET	UST FINDER	Lower	587, 0.111, NNW
BN1357	DANZIG-CREST PRINTIN		PFAS ECHO	Lower	587, 0.111, SW
BN1358	ARTANIS OFFSET INC.		PFAS ECHO	Lower	587, 0.111, SW
BE1359	WEST 27 LOFT CORP	143 WEST 27TH STREET	NY AST	Lower	588, 0.111, WNW
BH1360	CON EDISON VAULT: 17	1 W 33RD ST VAULT 17	RCRA NonGen / NLR, NY MANIFEST	Higher	588, 0.111, NE
BH1361	CON EDISON VAULT: 26	1 W 33RD ST VAULT 26	RCRA NonGen / NLR, NY MANIFEST	Higher	588, 0.111, NE
BH1362	CON EDISON VAULT: 91	1 W 33RD ST VAULT 91	RCRA NonGen / NLR, NY MANIFEST	Higher	588, 0.111, NE
BH1363	CON EDISON VAULT: 25	1 W 33RD ST VAULT 25	RCRA NonGen / NLR, NY MANIFEST	Higher	588, 0.111, NE
BH1364	LEAKY XFMR IN VS #17	1 WEST 33 STREET	NY Spills	Higher	588, 0.111, NE

MAPPED SITES SUMMARY

Target Property Address:
MADISON SQUARE PARK
NEW YORK, NY 10001

Click on Map ID to see full detail.

MAP ID	SITE NAME	ADDRESS	DATABASE ACRONYMS	RELATIVE ELEVATION	DIST (ft. & mi.) DIRECTION
BH1365	CON ED V 1712	1 W 33 ST	RCRA NonGen / NLR, NY MANIFEST	Higher	588, 0.111, NE
BH1366	CON EDISON VAULT: 30	1 W 33RD ST VAULT 30	RCRA NonGen / NLR, NY MANIFEST	Higher	588, 0.111, NE
BG1367	APARTMENT BUILDING	W. 22ND ST. BET 6TH	NY Spills	Lower	589, 0.112, WSW
BF1368	IN FRONT OF CHURCH	WEST 32ND ST BET 6TH	NY Spills	Lower	591, 0.112, North
BL1369	CON EDISON SERVICE B	53 W 33RD ST FRONT O	RCRA NonGen / NLR, NY MANIFEST	Higher	592, 0.112, NNE
BD1370	CON EDISON MANHOLE:	14 E 33RD ST FRONT O	RCRA NonGen / NLR, NY MANIFEST	Higher	592, 0.112, ENE
BD1371	14 E. 33RD STREET CO	14 EAST 33RD STREET	NY AST	Higher	592, 0.112, ENE
BD1372	CON EDISON SERVICE B	14 E 33RD ST	RCRA NonGen / NLR, NY MANIFEST	Higher	592, 0.112, ENE
BL1373	CON EDISON MANHOLE 5	W 6TH AVE & BROADWAY	RCRA NonGen / NLR	Higher	593, 0.112, NNE
BL1374	CONSOLIDATED EDISON	W SIXTH AVE WLY CENT	NY MANIFEST	Higher	593, 0.112, NNE
BO1375	TRANSFORMER VAULT 98	25 MADISON AVENUE	NY Spills	Lower	595, 0.113, SE
BO1376	SONY HEALTH SERVICES	25 MADISON AVE	E MANIFEST	Lower	595, 0.113, SE
BP1377	CONSOLIDATED EDISON	F/O 41 WEST 33RD ST	NY MANIFEST	Higher	595, 0.113, NNE
BP1378	CONSOLIDATED EDISON	F/O 41 WEST 33RD ST	NY MANIFEST	Higher	595, 0.113, NNE
AQ1379	CON EDISON	W 21ST & 6TH AVE	NJ MANIFEST	Lower	595, 0.113, SW
AQ1380	CON EDISON	W 21ST & 6TH AVE	RCRA NonGen / NLR	Lower	595, 0.113, SW
AQ1381	CON EDISON	W 21ST & 6TH AVE	NY MANIFEST	Lower	595, 0.113, SW
BA1382	CON EDISON - MANHOLE	26 EAST 31ST STREET	RCRA-LQG	Lower	596, 0.113, ENE
BA1383	CON ED	26 E 31ST ST	NY MANIFEST	Lower	596, 0.113, ENE
BB1384	CON EDISON MANHOLE:	20 E 27TH ST FRONT O	RCRA NonGen / NLR, NY MANIFEST	Lower	596, 0.113, ESE
BC1385	41 MADISON CO	41 MADISON AVE	RCRA NonGen / NLR, FINDS, ECHO	Lower	596, 0.113, SE
AV1386	95 MADISON AVE.	95 MADISON AVENUE	NY UST	Lower	598, 0.113, East
BC1387	E. 27TH ST/MADISON A	E. 27TH ST MADISON A	NY Spills	Lower	598, 0.113, SE
BF1388	CON EDISON	144 W 32ND ST	NY MANIFEST	Lower	599, 0.113, North
BF1389	CON EDISON	144 W 32ND ST	NJ MANIFEST	Lower	599, 0.113, North
BF1390	CON EDISON	144 W 32ND ST	NY MANIFEST	Lower	599, 0.113, North
BF1391	CON ED	144 W 32ND ST	NY MANIFEST	Lower	599, 0.113, North
BF1392	CON EDISON	144 W 32ND ST	RCRA NonGen / NLR, FINDS, ECHO	Lower	599, 0.113, North
BF1393	CON EDISON	144 W 32ND ST	RCRA NonGen / NLR	Lower	599, 0.113, North
BF1394	CON EDISON	144 W 32ND ST	NJ MANIFEST	Lower	599, 0.113, North
BL1395	CON EDISON	101 W 33RD ST	NY MANIFEST	Higher	601, 0.114, North
BL1396	CON EDISON	F/O 101 W 33 ST	NY MANIFEST	Higher	601, 0.114, North
BL1397	CON EDISION - V2919	101 W.33 ST. 101 W.3	RCRA NonGen / NLR, NY MANIFEST	Higher	601, 0.114, North
BL1398	VAULT 2954	101-07 W 33RD ST	NY Spills	Higher	601, 0.114, North
BL1399	CON EDISON	101 W 33RD ST	NY MANIFEST	Higher	601, 0.114, North
AT1400	NEW YORK FILM WORKS	928 BROADWAY - GROUN	RCRA NonGen / NLR, FINDS, ECHO	Lower	601, 0.114, South
AT1401	928 BROADWAY	928 BROADWAY	NY AST	Lower	601, 0.114, South
AW1402	CON EDISON SERVICE B	139 W 28TH ST	RCRA NonGen / NLR, NY MANIFEST	Lower	602, 0.114, NW
AW1403	FLOWER 28, LLC	139 WEST 28TH STREET	NY AST	Lower	602, 0.114, NW

MAPPED SITES SUMMARY

Target Property Address:
MADISON SQUARE PARK
NEW YORK, NY 10001

Click on Map ID to see full detail.

MAP ID	SITE NAME	ADDRESS	DATABASE ACRONYMS	RELATIVE ELEVATION	DIST (ft. & mi.) DIRECTION
AW1404	CON EDISON	139-137 W 28TH ST &	NY MANIFEST	Lower	602, 0.114, NW
AY1405	CUSHMAN & WAKEFIELD	1 MADISON AVE - MAIN	RCRA-SQG, FINDS, ECHO, NY MANIFEST	Lower	603, 0.114, SSE
AY1406	METROPOLITAN LIFE IN	1 MADISON AVE	RCRA NonGen / NLR, FINDS, ECHO, NY MANIFEST	Lower	603, 0.114, SSE
AY1407	ONE MADISON AVENUE	1 MADISON AVE	NY AST	Lower	603, 0.114, SSE
BN1408	CON EDISON	34 W 21ST ST	RCRA NonGen / NLR	Lower	604, 0.114, SSW
BN1409	CON ED	34 W 21ST ST	NY MANIFEST	Lower	604, 0.114, SSW
BN1410	CON EDISON	34 W 21ST ST	NJ MANIFEST	Lower	604, 0.114, SSW
AW1411	CON EDISON SERVICE B	142 W 29TH ST	RCRA NonGen / NLR, NY MANIFEST	Lower	605, 0.115, NW
AW1412	RATMA REALTY	142 WEST 29TH ST	NY Spills	Lower	605, 0.115, NW
BN1413	CON EDISON SERVICE B	44 W 21ST ST FRONT O	RCRA NonGen / NLR, NY MANIFEST	Lower	606, 0.115, SSW
BI1414	CHELSEA DESIGN CENTE	146-150 WEST 25TH ST	NY AST	Lower	606, 0.115, West
BI1415	APARTMENT BUILDING	146 WEST 25TH STREET	NY Spills	Lower	606, 0.115, West
BF1416	CON EDISON	143-139 W 31ST ST &	NY MANIFEST	Lower	606, 0.115, NNW
BJ1417	CUSHMAN & WAKEFIELD	11 MADISON AVENUE	CT MANIFEST	Lower	607, 0.115, SSE
BJ1418	11 MADISON AVENUE OW	11 MADISON AVENUE	NY AST	Lower	607, 0.115, SSE
BJ1419	SL GREEN BUILDING	11 MADISON AVE	NY Spills	Lower	607, 0.115, SSE
BJ1420	ELEVEN MADISON AVE	11 MADISON AVENUE	NY AST	Lower	607, 0.115, SSE
BJ1421	LEAKING BUSHING IN M	11 MADISON AVENUE -	NY Spills, NY NYC LAND USE	Lower	607, 0.115, SSE
BJ1422	CON EDISON - VS 2105	11-25 MADISON AVE	RCRA NonGen / NLR, NY MANIFEST	Lower	607, 0.115, SSE
BJ1423	NALCO CO AT SL GREEN	11 MADISON AVE	RCRA NonGen / NLR	Lower	607, 0.115, SSE
BJ1424	VAULT 2105	11-25 MADISON AVE	NY Spills	Lower	607, 0.115, SSE
BJ1425	CREDIT SUISSE SECURI	11 MADISON AVE	RCRA-VSQG, FINDS, ECHO, NY MANIFEST, E MANIFEST	Lower	607, 0.115, SSE
BJ1426	CON EDISON - MADISON	11-25 MADISON AVE	RCRA NonGen / NLR, NY MANIFEST	Lower	607, 0.115, SSE
BO1427	DCAS - MANHATTAN APP	27 MADISON AVE	RCRA NonGen / NLR, FINDS, ECHO, NY MANIFEST	Lower	611, 0.116, SE
BL1428	CON EDISON	FO 1282 1300 E BROAD	NY MANIFEST	Higher	612, 0.116, NNE
BQ1429	CON EDISON	117 W 21ST ST	NY MANIFEST	Lower	612, 0.116, SW
BG1430	CHELSEA BLACK & WHIT	132 W 22ND ST -11TH	RCRA NonGen / NLR, FINDS, ECHO	Lower	613, 0.116, WSW
BG1431	132 W 22ND ST	132 W 22ND ST	NY Spills	Lower	613, 0.116, WSW
BL1432	VAULT #910,3669,4881	W 33RD ST , W OF 6TH	NY Spills	Higher	614, 0.116, NNE
AV1433	MAYFLOWER AGENCY CO	99 MADISON AVE	NY AST	Lower	614, 0.116, East
AV1434	99 MADISON AVENUE	99 MADISON AVE	NY Spills	Lower	614, 0.116, East
AV1435	99 MADISON AVE	99 MADISON AVE	NY LTANKS	Lower	614, 0.116, East
BB1436	63 MADISON AVE-COMME	63 MADISON AVE	NY Spills	Lower	614, 0.116, ESE
AV1437	A & R REAL ESTATE IN	105 MADISON AVENUE	NY UST	Lower	615, 0.116, East
AV1438	A & R REAL ESTATE IN	105 MADISON AVENUE	NY AST	Lower	615, 0.116, East
AV1439	VAULT 3526/COMMERCIA	105 MADISON AVE	NY Spills	Lower	615, 0.116, East
BD1440	CON EDISON MANHOLE:	16 E 33RD ST	RCRA NonGen / NLR, NY MANIFEST	Higher	616, 0.117, ENE
BB1441	FERO CLEANER & TAILO	17 E 28TH ST	EDR Hist Cleaner	Lower	618, 0.117, ESE
BB1442	CON EDISON	F/O 24 EAST 27 ST	NY MANIFEST	Lower	618, 0.117, ESE

MAPPED SITES SUMMARY

Target Property Address:
MADISON SQUARE PARK
NEW YORK, NY 10001

Click on Map ID to see full detail.

MAP ID	SITE NAME	ADDRESS	DATABASE ACRONYMS	RELATIVE ELEVATION	DIST (ft. & mi.) DIRECTION
BB1443	CON EDISON	24 EAST 27TH STREET	NY MANIFEST	Lower	618, 0.117, ESE
BB1444	CON EDISON	24 E 27 ST	NY MANIFEST	Lower	618, 0.117, ESE
BB1445	CON EDISON	24 E 27 ST	NY MANIFEST	Lower	618, 0.117, ESE
BB1446	CON EDISON	F/O 24 E 27TH ST	NY MANIFEST	Lower	618, 0.117, ESE
BC1447	CON EDISON	40 E 26 ST	NY MANIFEST	Lower	618, 0.117, SE
BC1448	CON EDISON	OPP 40 E 26 ST	NY MANIFEST	Lower	618, 0.117, SE
AX1449	144 WEST 27TH ST	144 WEST 27TH ST	NY AST	Lower	619, 0.117, WNW
AW1450	VAULT 5843	WEST 28TH ST / 156-6	NY Spills	Lower	620, 0.117, NW
BR1451	EMERGENCY ALL DAY TO	149 MADISON AVE	EDR Hist Auto	Higher	620, 0.117, ENE
BR1452	149 MADISON AVE	149 MADISON AVENUE	UST FINDER	Higher	620, 0.117, ENE
BR1453	R B S FABRICS	149 MADISON AVE	RCRA NonGen / NLR, FINDS, ECHO, NY MANIFEST	Higher	620, 0.117, ENE
BR1454	149 MADISON AVE	149 MADISON AVENUE	NY UST	Higher	620, 0.117, ENE
BI1455	CAPEON INC	147 W 25TH ST	EDR Hist Cleaner	Lower	620, 0.117, West
BI1456	147 W. 25TH ST. LLC	147 WEST 25TH STREET	NY UST	Lower	620, 0.117, West
BI1457	CASPARON BELEGGINGEN	147 WEST 25TH STREET	UST FINDER	Lower	620, 0.117, West
BF1458	CON EDISON - VAULT 2	145 W 31ST ST	RCRA-LQG	Lower	621, 0.118, NNW
BF1459	CON EDISON - VAULT 2	145 W 31ST ST	NJ MANIFEST	Lower	621, 0.118, NNW
BF1460	CON EDISON	145 W 31ST ST	NY MANIFEST	Lower	621, 0.118, NNW
BF1461	VAULT #8119	145 WEST 31ST ST	NY Spills	Lower	621, 0.118, NNW
BF1462	CON EDISON	145 W 31 ST	NY MANIFEST	Lower	621, 0.118, NNW
BF1463	CON EDISON	145 W 31ST ST	PA MANIFEST	Lower	621, 0.118, NNW
BF1464	CON EDISON - MANHOLE	145 W 31ST ST	RCRA-LQG	Lower	621, 0.118, NNW
BF1465	CON EDISON - VS 8119	145 WEST 31ST STREET	RCRA NonGen / NLR, NY MANIFEST	Lower	621, 0.118, NNW
BP1466	THE MAGELLAN	35-39 WEST 33RD STRE	UST FINDER	Higher	622, 0.118, NNE
BP1467	THE MAGELLAN	35-39 WEST 33RD STRE	NY UST	Higher	622, 0.118, NNE
BP1468	THE MAGELLAN	35-39 WEST 33RD STRE	NY AST	Higher	622, 0.118, NNE
BS1469	MANHOLE # 34622	1ST AVE AND 33RD ST	NY LTANKS, NY AST, NY Spills	Higher	623, 0.118, NE
BS1470	COOKING OIL ON SIDEW	1 EAST 33 STREET	NY Spills, NY NYC LAND USE	Higher	623, 0.118, NE
BS1471	JARNOW CORP	1 E 33RD ST	RCRA NonGen / NLR, FINDS, ECHO, NY MANIFEST	Higher	623, 0.118, NE
BD1472	NYNEX	32ST & MADISON AVE	NY MANIFEST	Higher	626, 0.119, ENE
BM1473	ENGINE COMPANY 1 / L	142 WEST 31ST STREET	NY UST	Lower	627, 0.119, NNW
BM1474	CON EDISON	142 W 31ST ST	NY MANIFEST	Lower	627, 0.119, NNW
BM1475	ENGINE COMPANY 1 / L	142 WEST 31ST STREET	NY AST	Lower	627, 0.119, NNW
BM1476	ENGINE COMPANY 1 / L	142 WEST 31ST STREET	UST FINDER	Lower	627, 0.119, NNW
BM1477	CON EDISON	OPP 142 W 31ST ST	NY MANIFEST	Lower	627, 0.119, NNW
BT1478	CON EDISON	12 E 22ND ST	NJ MANIFEST	Lower	627, 0.119, South
BT1479	CON EDISON	12 E 22ND ST	RCRA NonGen / NLR	Lower	627, 0.119, South
BT1480	CON EDISON	12 E 22ND ST	NY MANIFEST	Lower	627, 0.119, South
BT1481	CON EDISON	12 E 22ND ST	NJ MANIFEST	Lower	627, 0.119, South

MAPPED SITES SUMMARY

Target Property Address:
MADISON SQUARE PARK
NEW YORK, NY 10001

Click on Map ID to see full detail.

MAP ID	SITE NAME	ADDRESS	DATABASE ACRONYMS	RELATIVE ELEVATION	DIST (ft. & mi.) DIRECTION
BT1482	CON EDISON	12 E 22ND ST	RCRA NonGen / NLR	Lower	627, 0.119, South
BT1483	CON EDISON	12 E 22ND ST	NY AST, NY MANIFEST	Lower	627, 0.119, South
BO1484	MADISON AVE AT E. 26	MADISON AVE & E. 26T	NY Spills	Lower	628, 0.119, SE
BR1485	135 MADISON AVE	135 MADISON AVE	NY AST, NY Spills	Higher	628, 0.119, ENE
BR1486	SPILL NUMBER 0102006	135 MADISON AV	NY Spills	Higher	628, 0.119, ENE
BS1487	CON EDISON - VAULT V	3 E 33 ST	RCRA NonGen / NLR, NY MANIFEST	Higher	628, 0.119, NE
BD1488	E32ND ST ON THE STRE	E.32ND ST/ MADISON A	NY LTANKS	Higher	629, 0.119, ENE
AY1489	WALGREEN	33 E 23RD STREET	E MANIFEST	Lower	629, 0.119, SSE
AU1490	CON EDISON SERVICE B	20-18 W 21ST ST & 6T	NJ MANIFEST	Lower	630, 0.119, SSW
AU1491	CON EDISON SERVICE B	20-18 W 21ST ST & 6T	RCRA NonGen / NLR, NY MANIFEST	Lower	630, 0.119, SSW
BU1492	CON EDISON	14-2 W 21ST ST & 6TH	NY MANIFEST	Lower	630, 0.119, SSW
BU1493	CON EDISON SERVICE B	14-2 W 21ST ST & 6TH	NJ MANIFEST	Lower	630, 0.119, SSW
BU1494	COMMERCIAL SITE.	10 W. 21ST . ST	NY Spills	Lower	630, 0.119, SSW
AZ1495	CON EDISON - MANHOLE	2 W 21 ST	RCRA-LQG	Lower	632, 0.120, South
AZ1496	CON EDISON - MANHOLE	2 W 21 ST	NJ MANIFEST	Lower	632, 0.120, South
AZ1497	CON ED	2 W 21 ST	NY MANIFEST	Lower	632, 0.120, South
BK1498	142 W. 24TH STREET	142 W. 24TH STREET	NY AST, NY Spills	Lower	632, 0.120, West
BK1499	SPILL NUMBER 0110441	142 WEST 24TH ST	NY LTANKS	Lower	632, 0.120, West
BM1500	CON EDISON	149 W 30TH ST	RCRA NonGen / NLR, FINDS, ECHO	Lower	633, 0.120, NNW
BM1501	CON EDISON	149 W 30TH ST	NJ MANIFEST	Lower	633, 0.120, NNW
BM1502	CON EDISON	149 W 30TH ST	NY MANIFEST	Lower	633, 0.120, NNW
BA1503	CON EDISON SERVICE B	129 MADISON AVE FRON	RCRA NonGen / NLR, NY MANIFEST	Lower	633, 0.120, East
BD1504	CONSOLIDATED EDISON	E 32ND ST & MADISON	RCRA NonGen / NLR	Higher	633, 0.120, ENE
BE1505	145 W 27	145 W 27TH ST	NY AST	Lower	634, 0.120, WNW
BQ1506	CON EDISON	119-17 W 21ST ST & 7	NY MANIFEST	Lower	635, 0.120, SW
BS1507	CON EDISON	335 5TH AVE	NJ MANIFEST	Higher	635, 0.120, NE
BS1508	CONSOLIDATED EDISON	335 5TH AVE VS6278	NY MANIFEST	Higher	635, 0.120, NE
BS1509	RESIDENCE	335 5TH AVE	NY Spills	Higher	635, 0.120, NE
BS1510	CON EDISON	335 5TH AVE	RCRA NonGen / NLR, FINDS, ECHO	Higher	635, 0.120, NE
BB1511	22 EAST 28TH ST	22 EAST 28TH STREET	NY Spills	Lower	636, 0.120, ESE
BB1512	HEWEBOW REALTY CORP	22 E 28TH ST	NY AST	Lower	636, 0.120, ESE
BF1513	CON EDISON SERVICE B	147 W 31ST ST FRONT	RCRA NonGen / NLR, NY MANIFEST	Lower	638, 0.121, NNW
BN1514	CON EDISON	66-2 W 21ST ST & 7TH	NY MANIFEST	Lower	641, 0.121, SW
AW1515	CON EDISON	141 W 28TH ST	RCRA NonGen / NLR	Lower	642, 0.122, NW
AW1516	CON EDISON	141 W 28 ST	NJ MANIFEST	Lower	642, 0.122, NW
AW1517	CON EDISON - VAULT V	141 W 28 ST	NY MANIFEST	Lower	642, 0.122, NW
AW1518	141 WEST 28TH ST/MAN	141 WEST 28TH STREET	NY Spills	Lower	642, 0.122, NW
AW1519	CON EDISON	141 W 28 ST	NY AST, NY MANIFEST	Lower	642, 0.122, NW
BQ1520	125 WEST 21ST STREET	121-129 W 21ST ST	RCRA-LQG, NY MANIFEST, NJ MANIFEST	Lower	644, 0.122, SW

MAPPED SITES SUMMARY

Target Property Address:
MADISON SQUARE PARK
NEW YORK, NY 10001

Click on Map ID to see full detail.

MAP ID	SITE NAME	ADDRESS	DATABASE ACRONYMS	RELATIVE ELEVATION	DIST (ft. & mi.) DIRECTION
BG1521	ISAACSON BROTHERS IN	136 W 22ND ST	RCRA NonGen / NLR, FINDS, ECHO	Lower	644, 0.122, WSW
BG1522	136 WEST 22ND STREET	136 WEST 22ND STREET	NY AST	Lower	644, 0.122, WSW
BU1523	ABANDONED BUILDING	16 WEST 21ST STREET	NY Spills	Lower	646, 0.122, SSW
BU1524	GAM REALTY	18 WEST 21ST STREET	NY AST	Lower	646, 0.122, SSW
BU1525	UNKNOWN TTF	12 WEST 21ST	NY LTANKS, NY AST, NY Spills	Lower	646, 0.122, SSW
BG1526	148 W 23RD ST	148 W 23RD ST	NY UST	Lower	647, 0.123, WSW
BG1527	148 W 23RD ST	148 W 23RD ST	UST FINDER	Lower	647, 0.123, WSW
BG1528	148 W 23RD ST	148 W 23RD ST	NY AST	Lower	647, 0.123, WSW
BG1529	CAPPIELLO KING ASSOC	148 W 23RD ST STE 1B	RCRA NonGen / NLR, FINDS, ECHO, NY MANIFEST	Lower	647, 0.123, WSW
AZ1530	LOT 45,TAXBLOCK 822	4 WEST 21 STREET	NY E DESIGNATION, NY NYC LAND USE	Lower	647, 0.123, SSW
AZ1531	4 WEST 21ST ST	W 21ST ST	RCRA-SQG, NY MANIFEST, NJ MANIFEST	Lower	647, 0.123, SSW
BG1532	MASTER VU-140 W 22ND		PFAS ECHO	Lower	647, 0.123, WSW
BD1533	CON EDISON SERVICE B	20 E 33RD ST FRONT O	RCRA NonGen / NLR, NY MANIFEST	Higher	648, 0.123, ENE
BS1534	CON EDISON - MANHOLE	7 E 33 ST	RCRA-LQG, NY MANIFEST	Higher	648, 0.123, NE
BK1535	147 WEST 24TH STREET	147 WEST 24TH STREET	NY AST	Lower	649, 0.123, West
BK1536	SPILL NUMBER 0110039	153 W 23RD ST	NY LTANKS	Lower	649, 0.123, WSW
BG1537	LOT 7501,TAXBLOCK 79	125 WEST 21 STREET	NY E DESIGNATION, NY NYC LAND USE	Lower	650, 0.123, SW
BT1538	RELATED	23 EAST 22ND ST	NY Spills	Lower	652, 0.123, SSE
BN1539	48 WEST 21ST ST	48 WEST 21ST ST	NY AST	Lower	653, 0.124, SSW
BA1540	28 EAST 31ST STREET	28 EAST 31ST STREET	NY Spills	Lower	653, 0.124, East
BA1541	SPILL NUMBER 9903174	28 E 31ST ST	NY LTANKS	Lower	653, 0.124, East
BB1542	79 MADISON AVENUE	79 MADISON AVENUE	NY AST	Lower	653, 0.124, ESE
BB1543	COMMERCIAL	79 MADISON AVE	NY Spills	Lower	653, 0.124, ESE
AZ1544	THE 160 FIFTH AVENUE	160 FIFTH AVENUE	NY AST	Lower	655, 0.124, SSW
AW1545	146 WEST 29TH STREET	146 WEST 29TH STREET	NY AST	Lower	655, 0.124, NW
BN1546	54 W 21 ST	54 WEST 21ST STREET	NY AST	Lower	656, 0.124, SW
BN1547	OLMSTEAD PROPERTIES	54 W 21ST ST	NY Spills	Lower	656, 0.124, SW
BN1548	54 WEST 21ST STREET	54 WEST 21ST STREET	NY Spills	Lower	656, 0.124, SW
BR1549	CON EDISON MANHOLE:	20 E 32ND ST FRONT O	RCRA NonGen / NLR, NY MANIFEST	Higher	656, 0.124, ENE
BU1550	22 WEST 21ST STREET	22 WEST 21ST STREET	NY AST	Lower	658, 0.125, SSW
BU1551	ACCURATE STEEL RULE	22 W 21ST ST	RCRA NonGen / NLR, FINDS, ECHO, NY MANIFEST	Lower	658, 0.125, SSW
BU1552	22 WEST 21ST ST/MANH	22 WEST 21ST STREET	NY Spills	Lower	658, 0.125, SSW
BU1553	21 BUILDING CORPORAT	22 WEST 21ST STREET	NY AST	Lower	658, 0.125, SSW
BD1554	CONSOLIDATED EDISON	15 E 33 ST V5242 & V	NY MANIFEST	Higher	658, 0.125, ENE
BU1555	BUILDING	30 WEST 21ST STREET	NY Spills	Lower	659, 0.125, SSW
BU1556	30 WEST 21 STREET	30 WEST 21ST STREET	NY AST	Lower	659, 0.125, SSW
BE1557	146-48 W 28 ST	146-48 WEST 28TH STR	NY AST	Lower	659, 0.125, NW
BN1558	BLDG	38-44 W.21 ST	NY Spills	Lower	660, 0.125, SSW
BN1559	JACK VOGEL ASSOC	38-44 WEST 21ST STRE	NY AST	Lower	660, 0.125, SSW

MAPPED SITES SUMMARY

Target Property Address:
MADISON SQUARE PARK
NEW YORK, NY 10001

Click on Map ID to see full detail.

MAP ID	SITE NAME	ADDRESS	DATABASE ACRONYMS	RELATIVE ELEVATION	DIST (ft. & mi.) DIRECTION
BG1560	FLORENCIA PROPERTIES	145 W. 22ND ST.	NY AST	Lower	661, 0.125, WSW
AZ1561	MAJESTIC PROPERTY MA	141 5TH AVENUE	NY AST	Lower	661, 0.125, South
AZ1562	CONSOLIDATED EDISON-	19TH STREET	RCRA NonGen / NLR, E MANIFEST	Lower	661, 0.125, South
AZ1563	CON EDISON	141 5TH AVE	NY MANIFEST	Lower	661, 0.125, South
BB1564	CONSOLIDATED EDISON	24 E 28TH ST	NY MANIFEST	Lower	663, 0.126, ESE
BB1565	CON ED - V 7198	24 E 28TH ST	RCRA NonGen / NLR	Lower	663, 0.126, ESE
BK1566	155 WEST 23RD STREET	155 WEST 23RD STREET	NY AST	Lower	665, 0.126, WSW
BG1567	147 WEST 22ND ST. CO	147 WEST 22ND STREET	NY AST	Lower	665, 0.126, WSW
BI1568	151 WEST 25TH STREET	151 WEST 25TH STREET	NY AST	Lower	667, 0.126, West
BT1569	CON EDISON V1917	W 21ST ST & BROADWAY	RCRA NonGen / NLR	Lower	667, 0.126, South
BT1570	CON EDISON	BROADWAY & E 21ST ST	NY MANIFEST	Lower	667, 0.126, South
BT1571	CON EDISON	BROADWAY & E 21ST ST	PA MANIFEST	Lower	667, 0.126, South
AX1572	OUR NEW YORK VODKA	151 W 26TH STREET	E MANIFEST	Lower	668, 0.127, WNW
AX1573	151 WEST 26TH ST.	151 WEST 26TH STREET	NY AST	Lower	668, 0.127, WNW
BT1574	CONSOLIDATED EDISON	W 21ST STREET AND BR	NY MANIFEST	Lower	668, 0.127, South
BR1575	CON EDISON	27-29 E 31ST ST & MA	NY MANIFEST	Higher	668, 0.127, ENE
BR1576	CON EDISON	27 E 31ST ST	RCRA NonGen / NLR, NY MANIFEST, NJ MANIFEST	Higher	668, 0.127, ENE
BD1577	CON EDISON	22 E 33RD ST	RCRA NonGen / NLR, FINDS, ECHO	Higher	670, 0.127, ENE
BD1578	CON EDISON - MANHOLE	22 E 33 ST	RCRA-LQG, NY MANIFEST	Higher	670, 0.127, ENE
BD1579	CON EDISON	22 E 33RD ST	RCRA NonGen / NLR	Higher	670, 0.127, ENE
BD1580	CON EDISON	22 E 33RD ST FRONT O	NY MANIFEST	Higher	670, 0.127, ENE
BD1581	CONSOLIDATED EDISON	2 2 E 33RD ST	NY MANIFEST	Higher	670, 0.127, ENE
BD1582	CON EDISON SERVICE B	158 MADISON AVE FRON	RCRA NonGen / NLR, NY MANIFEST	Higher	672, 0.127, ENE
BD1583	CON EDISON MANHOLE:	158 MADISON AVE	RCRA NonGen / NLR, NY MANIFEST	Higher	672, 0.127, ENE
AY1584	F.M.RING ASSOCIATES,	30 EAST 23RD STREET	NY AST	Lower	672, 0.127, SSE
BL1585	CON EDISON MANHOLE:	1282 BROADWAY FRONT	RCRA NonGen / NLR, NY MANIFEST	Higher	672, 0.127, NNE
BV1586	WEST END ESTATES LLC	154 WEST 27TH STREET	NY AST	Lower	676, 0.128, WNW
BW1587	CON EDISON SERVICE B	126 W 33RD ST	RCRA NonGen / NLR, NY MANIFEST	Higher	678, 0.128, North
BT1588	CON EDISON SERVICE B	922 BROADWAY	RCRA NonGen / NLR, NY MANIFEST, NJ MANIFEST	Lower	679, 0.129, South
BB1589	CON ED - V 4027	23 E 28TH ST	RCRA NonGen / NLR, NY MANIFEST	Lower	680, 0.129, ESE
BB1590	CON EDISON	23 E 28TH ST	RCRA NonGen / NLR, FINDS, ECHO	Lower	680, 0.129, ESE
BS1591	339 5TH AVENUE	339 5TH AVENUE	NY LTANKS	Higher	683, 0.129, NE
BG1592	HEXAGON ASSOCIATES	140-144 WEST 22ND ST	NY AST	Lower	685, 0.130, WSW
BG1593	GOLD VALET EAST CLEA	140 WEST 22ND STREET	NY DRYCLEANERS	Lower	685, 0.130, WSW
BG1594	MIMI DI N INC	140 W 22ND ST 5TH FL	RCRA NonGen / NLR, FINDS, ECHO, NY MANIFEST	Lower	685, 0.130, WSW
BG1595	GOLD VALET EAST INC	140 W 22ND ST	RCRA NonGen / NLR, NY MANIFEST	Lower	685, 0.130, WSW
BI1596	CON ED - V 6409	152 W 25 ST	RCRA NonGen / NLR, NY MANIFEST	Lower	686, 0.130, West
BI1597	152 WEST 25TH STREET	152 WEST 25TH STREET	NY AST	Lower	686, 0.130, West
BK1598	CIRCLE JEWELRY PRODU	148 W 24TH ST	RCRA NonGen / NLR, NY MANIFEST	Lower	686, 0.130, West

MAPPED SITES SUMMARY

Target Property Address:
MADISON SQUARE PARK
NEW YORK, NY 10001

Click on Map ID to see full detail.

MAP ID	SITE NAME	ADDRESS	DATABASE ACRONYMS	RELATIVE ELEVATION	DIST (ft. & mi.) DIRECTION
BK1599	APARTMENT BUILDING	148 WEST 24TH STREET	NY LTANKS, NY Spills	Lower	686, 0.130, West
BK1600	148 W 24TH ST TENANT	148 W 24TH ST	NY AST	Lower	686, 0.130, West
BE1601	145 WEST 28TH STREET	145 WEST 28TH STREET	NY AST	Lower	689, 0.130, NW
BE1602	CON EDISON	148-46 W 28TH ST & 7	NY MANIFEST	Lower	690, 0.131, NW
BX1603	915 REALTY ASSOCIATE	915 BROADWAY	RCRA NonGen / NLR, FINDS, ECHO, NY MANIFEST	Lower	691, 0.131, South
BX1604	915 BROADWAY	915 BROADWAY	NY UST, NY AST	Lower	691, 0.131, South
BX1605	915 REALTY ASSOCIATE	915 BROADWAY	RCRA NonGen / NLR	Lower	691, 0.131, South
BX1606	915 BROADWAY	915 BROADWAY	UST FINDER	Lower	691, 0.131, South
BT1607	CON EDISON	20 E 22ND ST	RCRA NonGen / NLR	Lower	691, 0.131, South
BT1608	CON EDISON	20 E 22ND ST	NJ MANIFEST	Lower	691, 0.131, South
BY1609	CON ED	28 E 29TH STREET	NY MANIFEST	Lower	693, 0.131, East
BY1610	CON ED	28 E 29TH STREET	NY MANIFEST	Lower	693, 0.131, East
AZ1611	HRC CORPORATION	156 FIFTH AVENUE	NY AST	Lower	694, 0.131, SSW
BI1612	150 WEST 26 STREET C	150 WEST 26TH STREET	NY AST	Lower	695, 0.132, WNW
BZ1613	CON EDISON SERVICE B	38 E 27TH ST FRONT O	RCRA NonGen / NLR, NY MANIFEST	Lower	695, 0.132, ESE
BC1614	CON EDISON SERVICE B	49 E 26TH ST FRONT O	RCRA NonGen / NLR, NY MANIFEST	Lower	698, 0.132, SE
BM1615	145 WEST 30TH ST	145 WEST 30TH ST	NY AST, NY Spills	Lower	701, 0.133, NNW
BQ1616	CON EDISON	FO 112 W 21 ST	NY MANIFEST	Lower	701, 0.133, SW
BK1617	SUN K. MIN	149 W 24TH ST	NY AST	Lower	702, 0.133, West
BK1618	APPLE CLEANERS ON 24	149 WEST 24TH ST	NY DRYCLEANERS	Lower	702, 0.133, West
BT1619	LEE CLEANERS	15 E 21ST ST	RCRA NonGen / NLR, NY MANIFEST	Lower	704, 0.133, South
BT1620	BRIGHT WASH CLEANERS	15 E 21ST STREET	NY DRYCLEANERS	Lower	704, 0.133, South
BT1621	CON EDISON	FO 27 EAST 22 ST	NY MANIFEST	Lower	708, 0.134, SSE
BA1622	CONSOLIDATED EDISON	V2452-28 27 30TH ST	NY MANIFEST	Lower	711, 0.135, East
BA1623	CON ED	27 E 30 ST SB 5734	NY MANIFEST	Lower	712, 0.135, East
BT1624	CON EDISON	22 E 22ND ST	NJ MANIFEST	Lower	713, 0.135, South
BT1625	CON EDISON MANHOLE:	22 E 22ND ST	RCRA NonGen / NLR	Lower	713, 0.135, South
BT1626	CON EDISON	22 E 22ND ST	RCRA NonGen / NLR, FINDS, ECHO	Lower	713, 0.135, South
CA1627	CON EDISON SERVICE B	155 W 29TH ST	RCRA NonGen / NLR, NY MANIFEST	Lower	713, 0.135, NNW
BR1628	CON EDISON SERVICE B	19 E 32ND ST FRONT O	RCRA NonGen / NLR, NY MANIFEST	Higher	713, 0.135, ENE
BT1629	928 BROADWAY AKA	17 EAST 21ST STREET	UST FINDER	Lower	714, 0.135, South
BT1630	928 BROADWAY AKA	17 EAST 21ST STREET	NY UST	Lower	714, 0.135, South
BC1631	CON EDISON - OTHER -	51 E 26TH ST	NY MANIFEST	Lower	715, 0.135, SE
BC1632	CON EDISON - VAULT V	51 E 26 ST	NY MANIFEST	Lower	715, 0.135, SE
BO1633	VACANT LOT	35 EAST 25TH STREET	NY UST	Lower	718, 0.136, SE
BE1634	CON EDISON - VAULT S	150 W 28TH ST	NY MANIFEST	Lower	721, 0.137, NW
BE1635	KALROY CONTRACTORS I	150 W 28TH ST ROOM 1	RCRA NonGen / NLR, FINDS, ECHO	Lower	721, 0.137, NW
BE1636	150 W 28TH ST	150 W 28TH ST	NY AST	Lower	721, 0.137, NW
CB1637	BUSINESS	34 EAST 23RD ST	NY LTANKS	Lower	722, 0.137, SSE

MAPPED SITES SUMMARY

Target Property Address:
MADISON SQUARE PARK
NEW YORK, NY 10001

Click on Map ID to see full detail.

MAP ID	SITE NAME	ADDRESS	DATABASE ACRONYMS	RELATIVE ELEVATION	DIST (ft. & mi.) DIRECTION
BD1638	CON EDISON VAULT: 40	15 E 33RD ST FRONT O	RCRA NonGen / NLR, NY MANIFEST	Higher	723, 0.137, ENE
BD1639	CON EDISON - MANHOLE	15 E 33RD ST	NY MANIFEST	Higher	723, 0.137, ENE
BD1640	CON EDISON VAULT: 52	15 E 33RD ST VAULT 5	RCRA NonGen / NLR, NY MANIFEST	Higher	723, 0.137, ENE
BD1641	CON EDISON - VAULT 1	15 E 33RD ST	NJ MANIFEST	Higher	723, 0.137, ENE
BD1642	CON EDISON	15 E 33RD ST	NY MANIFEST	Higher	723, 0.137, ENE
BD1643	CON EDISON AERIAL CA	15 E 33RD ST FRONT O	RCRA NonGen / NLR, NY MANIFEST	Higher	723, 0.137, ENE
BD1644	CON EDISON VAULT: 28	15 E 33RD ST VAULT 2	RCRA NonGen / NLR, NY MANIFEST	Higher	723, 0.137, ENE
BD1645	CON EDISON - VAULT 1	15 E 33RD ST	RCRA-LQG	Higher	723, 0.137, ENE
BD1646	CON EDISON	15 E 33RD ST	RCRA NonGen / NLR, NY MANIFEST	Higher	723, 0.137, ENE
CA1647	CON EDISON - MANHOLE	149 W 28TH ST	NY MANIFEST	Lower	725, 0.137, NW
BQ1648	CON ED - V 5536	133 W 21ST ST V 5536	RCRA NonGen / NLR, FINDS, ECHO, NY MANIFEST	Lower	726, 0.138, WSW
BQ1649	SCHOOL OF VISUAL ART	133 W 21 ST	NJ MANIFEST	Lower	726, 0.138, WSW
BQ1650	SCHOOL OF VISUAL ART	133-141 W 21ST ST	RCRA-VSQG, NY MANIFEST, E MANIFEST	Lower	726, 0.138, WSW
BQ1651	133 WEST 21ST STREET	133-141 WEST 21 STRE	NY AST	Lower	726, 0.138, WSW
CC1652	CON EDISON SERVICE B	28 E 30TH ST FRONT O	RCRA NonGen / NLR, NY MANIFEST	Lower	726, 0.138, East
CC1653	CON ED	28 E 30 ST SB 5738	NY MANIFEST	Lower	726, 0.138, East
BD1654	CON EDISON MANHOLE:	19 E 33RD ST FRONT O	RCRA NonGen / NLR, NY MANIFEST	Higher	727, 0.138, ENE
CA1655	CON EDISON SERVICE B	156 W 29TH ST	RCRA NonGen / NLR, NY MANIFEST	Lower	727, 0.138, NW
BR1656	CON EDISON SERVICE B	21 E 32ND ST FRONT O	RCRA NonGen / NLR, NY MANIFEST	Higher	727, 0.138, ENE
BY1657	THIRTY THIRTY (HOTEL	30 EAST 30TH STREET	NY AST	Lower	729, 0.138, East
BY1658	CON EDISON	30 E 30TH ST	RCRA NonGen / NLR, NY MANIFEST, NJ MANIFEST	Lower	729, 0.138, East
BY1659	RG-29TH STREET OWNER	30 EAST 29TH STREET	NY AST	Lower	729, 0.138, East
BY1660	CON EDISON MANHOLE 5	31 E 29TH ST	NJ MANIFEST	Lower	732, 0.139, East
BY1661	CON EDISON MANHOLE 5	31 E 29TH ST	RCRA NonGen / NLR, NY MANIFEST	Lower	732, 0.139, East
BD1662	CON EDISON	21 E 33RD ST	RCRA NonGen / NLR, FINDS, ECHO, NY MANIFEST, NJ...	Higher	733, 0.139, ENE
BV1663	JUSTIN PROPERTIES	153 W 27TH ST	NY LTANKS	Lower	733, 0.139, WNW
BV1664	COMMERCIAL BUILDING	153 WEST 27TH STREET	NY LTANKS	Lower	733, 0.139, WNW
BV1665	153 WEST 27TH STREET	153 WEST 27TH STREET	NY AST	Lower	733, 0.139, WNW
BI1666	159 WEST 25TH STREET	159 WEST 25TH STREET	NY AST	Lower	733, 0.139, West
BI1667	AMBIENT LABS	159 W 25TH ST	RCRA NonGen / NLR, FINDS, ECHO, NY MANIFEST	Lower	733, 0.139, West
BR1668	CON ED	29 E 31ST ST	NY MANIFEST	Higher	733, 0.139, ENE
BT1669	CON EDISON SERVICE B	24 E 22ND ST FRONT O	RCRA NonGen / NLR, NY MANIFEST	Lower	734, 0.139, South
BX1670	CON EDISON	139 5TH AVE	NY MANIFEST	Lower	737, 0.140, South
BX1671	CON EDISON	139 5TH AVE	RCRA NonGen / NLR, E MANIFEST	Lower	737, 0.140, South
BR1672	CON EDISON - VAULT 9	F/O 28 E. 32 ST	RCRA NonGen / NLR, NY MANIFEST	Higher	738, 0.140, ENE
BT1673	WALNUT POINT REALTY,	920 BROADWAY	NY AST	Lower	739, 0.140, South
BV1674	158 WEST 27TH STREET	158 WEST 27TH STREET	NY UST	Lower	745, 0.141, WNW
CC1675	PARK EAST CLEANERS	31 E 30TH ST	ICIS, US AIRS, FINDS, ECHO, NY DRYCLEANERS	Lower	745, 0.141, East
CC1676	VERIZON NEW YORK INC	31-44 30TH ST	RCRA NonGen / NLR, NY MANIFEST	Lower	745, 0.141, East

MAPPED SITES SUMMARY

Target Property Address:
MADISON SQUARE PARK
NEW YORK, NY 10001

Click on Map ID to see full detail.

MAP ID	SITE NAME	ADDRESS	DATABASE ACRONYMS	RELATIVE ELEVATION	DIST (ft. & mi.) DIRECTION
CB1677	36 EAST 23TH ST.	36 EAST 23TH ST.	NY LTANKS	Lower	745, 0.141, SSE
CB1678	36 EAST 23 STREET	36 EAST 23 STREET	NY AST	Lower	745, 0.141, SSE
BT1679	CON EDISON SERVICE B	29 E 22ND ST	RCRA NonGen / NLR, NY MANIFEST	Lower	747, 0.141, SSE
BQ1680	21 CHELSEA LLC	120 WEST 21ST STREET	NY AST	Lower	749, 0.142, SW
CD1681	CONSOLIDATED EDISON	21 E 33RD ST FRONT O	NY MANIFEST	Higher	750, 0.142, ENE
CD1682	CON EDISON	21 E 33 ST	NY MANIFEST	Higher	750, 0.142, ENE
CD1683	CON EDISON	21 E 33RD ST	RCRA NonGen / NLR	Higher	750, 0.142, ENE
CD1684	CON EDISON	21 E 33RD ST FRONT O	RCRA NonGen / NLR	Higher	750, 0.142, ENE
BR1685	159 MADISON AVE	159 MADISON AVE	NY LTANKS, NY Spills	Higher	751, 0.142, ENE
BR1686	INSIDE HOME	159 MADISON AVE	NY AST, NY Spills	Higher	751, 0.142, ENE
BS1687	ANDREW PICONE, DDS	347 5TH AVENUE RM 13	E MANIFEST	Higher	752, 0.142, NE
BS1688	DR ANDREW PICONE DDS	347 5TH AVE	E MANIFEST	Higher	752, 0.142, NE
BS1689	83-85 FIRST AVE OWNE	347 EAST 5TH STREET	NY AST, NY TANKS	Higher	752, 0.142, NE
BU1690	DUGGAL COLOR PROJECT	9 W 20TH ST	RCRA-VSQG, FINDS, ECHO, NY MANIFEST, E MANIFEST	Lower	753, 0.143, SSW
BU1691	CON EDISON SERVICE B	9 W 20TH ST FRONT OF	RCRA NonGen / NLR, NY MANIFEST	Lower	753, 0.143, SSW
CC1692	CON EDISON	32 E 31ST ST	RCRA NonGen / NLR, NY MANIFEST, NJ MANIFEST	Lower	755, 0.143, East
CC1693	32 EAST 31ST ST	32 EAST 31ST ST	NY AST	Lower	755, 0.143, East
BP1694	40 WEST 34TH ST OWNE	40 WEST 34TH STREET	NY UST	Higher	755, 0.143, NNE
BP1695	40 WEST 34TH ST OWNE	40 WEST 34TH STREET	UST FINDER	Higher	755, 0.143, NNE
CE1696	ST FRANCIS RESIDENCE	155 WEST 22ND ST	NY AST	Lower	755, 0.143, WSW
CF1697	CON EDISON	160 W 25TH ST	NY MANIFEST	Lower	756, 0.143, West
BU1698	CON EDISON - MANHOLE	5 W 20TH ST	NY MANIFEST	Lower	757, 0.143, SSW
BT1699	CON EDISON SERVICE B	23 E 21ST ST	RCRA NonGen / NLR, NY MANIFEST	Lower	757, 0.143, South
BT1700	SPILL NUMBER 0011666	23-25 EAST 21ST ST	NY LTANKS, NY Spills	Lower	757, 0.143, South
BP1701	CON EDISON SERVICE B	36 W 34TH ST	NJ MANIFEST	Higher	757, 0.143, NNE
BP1702	CON EDISON SERVICE B	36 W 34TH ST	RCRA NonGen / NLR, FINDS, ECHO, NY MANIFEST	Higher	757, 0.143, NNE
BT1703	KUBERA CORP	26 E 22ND ST	NY UST	Lower	758, 0.144, SSE
BT1704	KUBERA CORP	26 E 22ND ST	UST FINDER	Lower	758, 0.144, SSE
BT1705	GRAMERCY CONDOMINIUM	25 EAST 21ST STREET	NY AST	Lower	759, 0.144, South
BQ1706	CON EDISON	FO 124 W 21 ST	NY MANIFEST	Lower	759, 0.144, SW
BU1707	CON EDISON MANHOLE:	21 W 20TH ST	RCRA NonGen / NLR, NY MANIFEST	Lower	760, 0.144, SSW
BU1708	21-25 WEST 20TH STRE	21-25 WEST 20TH STRE	NY NYC OER	Lower	760, 0.144, SSW
CG1709	27 W 20TH ST	27 WEST 20TH STREET	NY AST	Lower	760, 0.144, SSW
BN1710	CON EDISON MANHOLE:	35 W 20TH ST	RCRA NonGen / NLR, NY MANIFEST	Lower	761, 0.144, SSW
BN1711	PIONEER EQUIPMENT IN	37 W 20TH ST	RCRA NonGen / NLR	Lower	762, 0.144, SSW
BN1712	PIONEER EQUIPMENT IN	37 W 20TH ST	RCRA NonGen / NLR, FINDS, ECHO	Lower	762, 0.144, SSW
BN1713	37 WEST 20,LLC	37 W 20TH STREET	NY AST	Lower	762, 0.144, SSW
CA1714	GROFF STUDIOS CORP	151 W 28TH ST	NY AST	Lower	762, 0.144, NW
BM1715	150 W 30TH ST	150 WEST 30TH STREET	NY AST	Lower	762, 0.144, NNW

MAPPED SITES SUMMARY

Target Property Address:
MADISON SQUARE PARK
NEW YORK, NY 10001

Click on Map ID to see full detail.

MAP ID	SITE NAME	ADDRESS	DATABASE ACRONYMS	RELATIVE ELEVATION	DIST (ft. & mi.) DIRECTION
CA1716	158-160 WEST 29TH ST	158-160 WEST 29TH ST	NY AST	Lower	763, 0.145, NW
CA1717	CON EDISON SERVICE B	158 W 29TH ST	RCRA NonGen / NLR, NY MANIFEST	Lower	763, 0.145, NW
BV1718	165 WEST 26, LLC	165 W. 26TH STREET	NY AST	Lower	764, 0.145, WNW
BV1719	CON ED	165 W 26 ST	NY MANIFEST	Lower	764, 0.145, WNW
BX1720	CON EDISON	137-139 E 5TH AVE &	NY MANIFEST	Lower	765, 0.145, South
BX1721	137 5TH AVENUE	137 5TH AVENUE	NY AST	Lower	765, 0.145, South
BX1722	CON EDISON SERVICE B	137-139 E 5TH AVE &	RCRA NonGen / NLR	Lower	765, 0.145, South
BZ1723	CON EDISON	43 E 27TH ST	NJ MANIFEST	Lower	766, 0.145, ESE
BZ1724	CON EDISON	43 E 27TH ST	NY MANIFEST	Lower	766, 0.145, ESE
BZ1725	CON EDISON	43 E 27TH ST	RCRA NonGen / NLR, FINDS, ECHO	Lower	766, 0.145, ESE
CH1726	MCALPIN CLEANERS	50 WEST 34TH STREET	NY DRYCLEANERS	Higher	769, 0.146, NNE
CH1727	HERALD TOWERS	50 WEST 34TH STREET	NY AST	Higher	769, 0.146, NNE
CD1728	172 MADISON AVENUE L	172 MADISON AVENUE	NY AST	Higher	769, 0.146, ENE
BR1729	42ND STREET DENTAL	161 MADISON AVE	E MANIFEST	Higher	770, 0.146, ENE
CE1730	GRAPHIC SPECIALTIES	150 W 22ND ST 6TH FL	RCRA NonGen / NLR, FINDS, ECHO, NY MANIFEST	Lower	770, 0.146, WSW
CE1731	150 WEST 22ND ST	150 WEST 22ND ST	NY AST	Lower	770, 0.146, WSW
BP1732	CON EDISON	46 W 34TH ST	RCRA NonGen / NLR, E MANIFEST	Higher	770, 0.146, NNE
BP1733	CON EDISON	46 W 34TH ST	NY MANIFEST	Higher	770, 0.146, NNE
BP1734	CON EDISON	46 W 34TH ST	NJ MANIFEST	Higher	770, 0.146, NNE
BP1735	CON EDISON	46 W 34TH ST	NJ MANIFEST	Higher	770, 0.146, NNE
BP1736	CON EDISON	46 W 34TH ST	RCRA NonGen / NLR, FINDS, ECHO	Higher	770, 0.146, NNE
CI1737	CON EDISON VAULT: 71	1 W 20TH ST	RCRA NonGen / NLR, NY MANIFEST	Lower	771, 0.146, SSW
CB1738	CON EDISON SERVICE B	38 E 23RD ST	RCRA NonGen / NLR, NY MANIFEST	Lower	771, 0.146, SSE
BQ1739	SCHOOL OF VISUAL ART	141 W 21ST ST	RCRA-VSQG, FINDS, ECHO, NY MANIFEST	Lower	771, 0.146, WSW
BV1740	CON EDISON - VAULT V	160 W 26TH ST	RCRA-LQG	Lower	773, 0.146, WNW
BV1741	CON EDISON - VAULT V	160 W 26TH ST	NY MANIFEST	Lower	773, 0.146, WNW
BV1742	CON ED - V 2870	160 W 26TH ST	RCRA NonGen / NLR, NY MANIFEST	Lower	773, 0.146, WNW
CJ1743	CON EDISON	156 W 28TH ST	RCRA NonGen / NLR	Lower	774, 0.147, NW
CJ1744	CON ED	156 W 28TH ST VAULT5	NY MANIFEST	Lower	774, 0.147, NW
CJ1745	CON EDISON	156 W 28TH ST	NY MANIFEST	Lower	774, 0.147, NW
CJ1746	CON EDISON	156 W 28TH ST VAULT5	RCRA NonGen / NLR	Lower	774, 0.147, NW
CJ1747	CON ED	156 W 28TH ST VAULT5	NY MANIFEST	Lower	774, 0.147, NW
CJ1748	CON EDISON	156 W 28TH ST VAULT5	RCRA NonGen / NLR	Lower	774, 0.147, NW
CJ1749	CON EDISON	156 W 28TH ST VAULT1	RCRA NonGen / NLR, FINDS, ECHO	Lower	774, 0.147, NW
CJ1750	CON EDISON	156 W 28TH ST	NJ MANIFEST	Lower	774, 0.147, NW
CJ1751	CON EDISON	156 W 28TH ST VAULT1	NY MANIFEST	Lower	774, 0.147, NW
CJ1752	CON EDISON	156 W 28TH ST VAULT5	NJ MANIFEST	Lower	774, 0.147, NW
CJ1753	CON EDISON	156 W 28TH ST VAULT1	NJ MANIFEST	Lower	774, 0.147, NW
BU1754	19 WEST 20TH STREET	19-25 W 20TH ST	NY MANIFEST	Lower	776, 0.147, SSW

MAPPED SITES SUMMARY

Target Property Address:
MADISON SQUARE PARK
NEW YORK, NY 10001

Click on Map ID to see full detail.

MAP ID	SITE NAME	ADDRESS	DATABASE ACRONYMS	RELATIVE ELEVATION	DIST (ft. & mi.) DIRECTION
BU1755	19 WEST 20TH STREET	19 WEST 20TH STREET	RCRA-LQG, FINDS, ECHO, NJ MANIFEST	Lower	776, 0.147, SSW
BU1756	FINE ASSOCIATES	19 W 20 ST	RCRA NonGen / NLR, FINDS, ECHO, NY MANIFEST	Lower	776, 0.147, SSW
BU1757	19-25 WEST 20TH STRE	19 WEST 20TH STREET	NY NYC OER	Lower	776, 0.147, SSW
BU1758	19 WEST 20TH STREET	19 WEST 20TH ST	UST FINDER	Lower	776, 0.147, SSW
BU1759	19 WEST 20TH STREET	19 WEST 20TH ST	NY UST	Lower	776, 0.147, SSW
BP1760	CON EDISON SERVICE B	30 W 34TH ST	NJ MANIFEST	Higher	776, 0.147, NNE
BP1761	CON EDISON SERVICE B	30 W 34TH ST	RCRA NonGen / NLR, FINDS, ECHO, NY MANIFEST	Higher	776, 0.147, NNE
BM1762	ARTISTIC GROUP THE	151 W 30TH ST - 10 F	RCRA NonGen / NLR, FINDS, ECHO	Lower	776, 0.147, NNW
BK1763	CON EDISON	160 W 24TH ST	NJ MANIFEST	Lower	776, 0.147, West
BK1764	CON EDISON	160 W 24TH ST	NY MANIFEST	Lower	776, 0.147, West
BK1765	CON EDISON	160 W 24TH ST	RCRA NonGen / NLR, FINDS, ECHO	Lower	776, 0.147, West
BP1766	CON EDISON SERVICE B	28 W 34TH ST	NJ MANIFEST	Higher	777, 0.147, NNE
BP1767	CON EDISON SERVICE B	28 W 34TH ST	RCRA NonGen / NLR, FINDS, ECHO, NY MANIFEST	Higher	777, 0.147, NNE
BY1768	THE PARKWOOD CONDOMI	31-33 E.28TH STREET	NY AST	Lower	778, 0.147, ESE
CA1769	NEW YORK CITY DEP	165 W 29TH ST	NY MANIFEST	Lower	778, 0.147, NW
BN1770	CON EDISON MANHOLE:	45 W 20TH ST	RCRA NonGen / NLR, NY MANIFEST	Lower	779, 0.148, SW
BN1771	CON EDISON	F/O 49 WEST 20 ST	NY MANIFEST	Lower	779, 0.148, SW
CK1772	CON ED	108 W 34 ST	NY MANIFEST	Higher	781, 0.148, North
CK1773	CON ED	108 W 34 ST	NY MANIFEST	Higher	781, 0.148, North
CK1774	CON EDISON - VAULT 1	108 W 34 ST	RCRA-LQG	Higher	781, 0.148, North
CK1775	CON EDISON - VAULT 2	108 W 34 ST	RCRA-LQG	Higher	781, 0.148, North
CK1776	CON EDISON - VAULT 2	108 W 34 ST	NJ MANIFEST	Higher	781, 0.148, North
CK1777	CON ED	WEST 34TH ST	NY MANIFEST	Higher	781, 0.148, North
CK1778	CON EDISON - VAULT 1	108 W 34 ST	NJ MANIFEST	Higher	781, 0.148, North
CK1779	CON ED	108 W 34 ST	NY MANIFEST	Higher	781, 0.148, North
BT1780	A S A LOFTS INC	28 E 22ND ST	NY AST	Lower	781, 0.148, SSE
BT1781	GREEN CLEANERS	28 EAST 22ND STREET	NY DRYCLEANERS	Lower	781, 0.148, SSE
CL1782	OFFICE BUILDING	655 SIXTH AVENUE	NY AST	Lower	782, 0.148, SW
CL1783	ONEILL CONDOMINIUM	655 6TH AVE	RCRA-SQG, FINDS, ECHO, NY MANIFEST	Lower	782, 0.148, SW
BT1784	T & M ELETRO-PLATING	27 E 21ST ST	RCRA NonGen / NLR, FINDS, ECHO	Lower	784, 0.148, South
BM1785	PENN PLAZA CLEANERS	158 W 30TH ST	RCRA-VSQG, ICIS, US AIRS, FINDS, ECHO, NY MANIFEST	Lower	784, 0.148, NNW
BM1786	NY PENN PLAZA CLEANE	158 W 30TH ST	NY DRYCLEANERS	Lower	784, 0.148, NNW
BQ1787	CON EDISON	FO 128 W 21 ST	NY MANIFEST	Lower	784, 0.148, SW
BY1788	CON EDISON SERVICE B	33 E 29TH ST FRONT O	NJ MANIFEST	Lower	784, 0.148, East
BY1789	CON EDISON SERVICE B	33 E 29TH ST FRONT O	RCRA NonGen / NLR, FINDS, ECHO, NY MANIFEST	Lower	784, 0.148, East
BT1790	CON EDISON SERVICE B	16 E 21ST ST	RCRA NonGen / NLR, NY MANIFEST	Lower	784, 0.148, South
BT1791	CON EDISON MANHOLE:	28 E 22ND ST & BROAD	RCRA NonGen / NLR, NY MANIFEST	Lower	787, 0.149, SSE
CF1792	NELCO SEWING MACHINE	164 WEST 25TH STREET	NY AST	Lower	787, 0.149, West
BR1793	31 EAST 31ST ST	31 EAST 31ST ST	NY LTANKS	Higher	787, 0.149, East

MAPPED SITES SUMMARY

Target Property Address:
MADISON SQUARE PARK
NEW YORK, NY 10001

Click on Map ID to see full detail.

MAP ID	SITE NAME	ADDRESS	DATABASE ACRONYMS	RELATIVE ELEVATION	DIST (ft. & mi.) DIRECTION
BR1794	31 EAST 31ST STREET	31 EAST 31ST STREET	NY AST	Higher	787, 0.149, East
BX1795	CON EDISON - SERVICE	5 E 20 ST	NY MANIFEST	Lower	787, 0.149, South
CB1796	CON EDISON	F/O 31 EAST 22 ST	NY MANIFEST	Lower	788, 0.149, SSE
CB1797	CON EDISON	31 E 22ND ST	RCRA NonGen / NLR	Lower	788, 0.149, SSE
CB1798	CON EDISON	31 E 22ND ST	PA MANIFEST	Lower	788, 0.149, SSE
CD1799	CON EDISION - TR0903	E 33RD ST & MADISON	RCRA NonGen / NLR, NY MANIFEST	Higher	789, 0.149, ENE
CD1800	CON EDISON	E 33 ST & MADISON AV	NY MANIFEST	Higher	789, 0.149, ENE
BX1801	RJR REALTY LLC	907 BROADWAY	NY AST	Lower	789, 0.149, South
BK1802	CONSOLIDATED EDISON	162 W 24 ST VS9776	NY MANIFEST	Lower	790, 0.150, West
BX1803	HOLTZ HOUSE CONDOMIN	7-9 EAST 20TH ST	NY AST	Lower	790, 0.150, South
BY1804	CON EDISON MANHOLE 5	36 E 29TH ST	NJ MANIFEST	Lower	791, 0.150, East
BY1805	CON EDISON MANHOLE 5	36 E 29TH ST	RCRA NonGen / NLR, NY MANIFEST	Lower	791, 0.150, East
CM1806	CON EDISON - VAULT B	165 W 31ST ST	NY MANIFEST	Lower	794, 0.150, NNW
CM1807	CON EDISON - VAULT B	165 W 31ST ST	RCRA-LQG	Lower	794, 0.150, NNW
CC1808	34 EAST 30TH STREET	34 EAST 30TH STREET	NY UST	Lower	794, 0.150, East
BX1809	135-FIFTH AVENUE LLC	135 FIFTH AVENUE	NY AST	Lower	796, 0.151, South
CL1810	CON EDISON	101 W 20 ST	NY MANIFEST	Lower	796, 0.151, SW
CD1811	TAMAR EQUITIES CORP	165 MADISON AVENUE	NY AST	Higher	800, 0.152, ENE
BT1812	CONSOLIDATED EDISON	29 E 21ST ST FRONT O	NY MANIFEST	Lower	803, 0.152, South
BT1813	CON EDISON SPLICE BO	29 E 21ST ST FRONT O	RCRA NonGen / NLR, FINDS, ECHO	Lower	803, 0.152, South
BT1814	29 EAST 21ST STREET	29 EAST 21ST ST	NY LTANKS, NY Spills	Lower	803, 0.152, South
CA1815	CON EDISON MANHOLE:	169 W 29TH ST	RCRA NonGen / NLR, NY MANIFEST	Lower	803, 0.152, NW
CC1816	35 EAST TENANTS CORP	35 EAST 30TH STREET	NY UST	Lower	803, 0.152, East
BU1817	13-15 WEST 20 REALTY	13-15 WEST 20TH STRE	NY AST	Lower	803, 0.152, SSW
CN1818	401 HOTEL REIT, LLC.	401 SEVENTH AVE	E MANIFEST	Lower	805, 0.152, North
CN1819	401 HOTEL REIT LLC	401 SEVENTH AVE	RCRA-VSQG, FINDS, ECHO, NY MANIFEST, E MANIFEST	Lower	805, 0.152, North
BS1820	ABC WPLJ	350 5TH AVE 85TH FLO	RCRA NonGen / NLR, FINDS, ECHO, NY MANIFEST	Higher	809, 0.153, NE
BS1821	WNCN GAF BROADCASTIN	350 5TH AVE RM 8512	RCRA NonGen / NLR, ECHO, NY MANIFEST	Higher	809, 0.153, NE
BS1822	EMPIRE STATE BUILDIN	350 FIFTH AVE SUITE	RCRA NonGen / NLR, NY MANIFEST	Higher	809, 0.153, NE
BS1823	WALGREEN	350 FIFTH AVE.	E MANIFEST	Higher	809, 0.153, NE
BS1824	CBS INC	350 5TH AVENUE 83RD	NY MANIFEST	Higher	809, 0.153, NE
BS1825	WNSR-FM	350 FIFTH AVE RM 820	RCRA NonGen / NLR, FINDS, ECHO, NY MANIFEST	Higher	809, 0.153, NE
BS1826	WQXR-FM - INTERSTATE	350 FIFTH AVE RM 810	RCRA NonGen / NLR, FINDS, ECHO, NY MANIFEST	Higher	809, 0.153, NE
BS1827	COTY INC	350 5TH AVE 14-19 FL	RCRA-LQG, E MANIFEST	Higher	809, 0.153, NE
BS1828	WBLS-FM TRANSMITTER/	350 FIFTH AVE	RCRA NonGen / NLR, NY MANIFEST	Higher	809, 0.153, NE
BS1829	WALGREENS	350 FIFTH AVE	E MANIFEST	Higher	809, 0.153, NE
BS1830	ALAC INTERNATIONAL I	350 5TH AVE	RCRA NonGen / NLR, TSCA, FINDS, ECHO, NY MANIFEST	Higher	809, 0.153, NE
BS1831	WNYW TECHNICAL FACIL	350 FIFTH AVE RM 821	RCRA NonGen / NLR, FINDS, ECHO, NY MANIFEST	Higher	809, 0.153, NE
BS1832	EMPIRE STATE REALTY	350 FIFTH AVENUE	RCRA-LQG, E MANIFEST	Higher	809, 0.153, NE

MAPPED SITES SUMMARY

Target Property Address:
MADISON SQUARE PARK
NEW YORK, NY 10001

Click on Map ID to see full detail.

MAP ID	SITE NAME	ADDRESS	DATABASE ACRONYMS	RELATIVE ELEVATION	DIST (ft. & mi.) DIRECTION
BS1833	COTY INC	350 5TH AVE 14-19 FL	NY MANIFEST	Higher	809, 0.153, NE
BS1834	EMPIRE STATE BUILDIN	350 FIFTH AVENUE	NY AST	Higher	809, 0.153, NE
BP1835	CON EDISON VAULT: 14	20 W 34TH ST V 1462	RCRA NonGen / NLR, NY MANIFEST	Higher	811, 0.154, NNE
BP1836	CON EDISON VAULT: 15	20 W 34TH ST V 155	RCRA NonGen / NLR, NY MANIFEST	Higher	811, 0.154, NNE
BP1837	CON EDISON - VAULT 3	20 W 34 ST	NY MANIFEST	Higher	811, 0.154, NNE
BP1838	CON EDISON VAULT: 13	20 W 34TH ST V 1339	RCRA NonGen / NLR, NY MANIFEST	Higher	811, 0.154, NNE
BP1839	CON EDISON VAULT: 35	20 W 34TH ST V 3541	RCRA NonGen / NLR, NY MANIFEST	Higher	811, 0.154, NNE
CL1840	CON EDISON	111 W 20 ST	NY MANIFEST	Lower	814, 0.154, SW
CO1841	23 FRENCH DRY CLEANE	169 W 23RD ST	NY DRYCLEANERS	Lower	815, 0.154, West
CO1842	23 FRENCH DRY CLEANE	169 W 23RD ST	RCRA-VSQG, ICIS, US AIRS, FINDS, ECHO, NY MANIFEST	Lower	815, 0.154, West
CK1843	CON EDISON	112 W 34 ST	NY MANIFEST	Higher	816, 0.155, North
CK1844	TARGET STORE T3277	112 W 34TH ST	RCRA-SQG, E MANIFEST	Higher	816, 0.155, North
CK1845	TARGET STORE T3277	112 W 34TH ST	NY MANIFEST	Higher	816, 0.155, North
CK1846	CVS (SIS)	112 W 34TH ST	E MANIFEST	Higher	816, 0.155, North
BL1847	CONSOLIDATED EDISON	1293 BROADWAY & W 33	NY MANIFEST	Higher	817, 0.155, NNE
CB1848	CON EDISON SERVICE B	33 E 22ND ST	RCRA NonGen / NLR, NY MANIFEST	Lower	817, 0.155, SSE
CB1849	33 EAST 22ND STREET	33 EAST 22ND STREET	NY AST	Lower	817, 0.155, SSE
CF1850	CON EDISON	168 W 25TH ST	NJ MANIFEST	Lower	817, 0.155, West
CF1851	CON EDISON	168 W 25TH ST	NY MANIFEST	Lower	817, 0.155, West
CF1852	CON EDISON	168 W 25TH ST	RCRA NonGen / NLR, FINDS, ECHO	Lower	817, 0.155, West
CI1853	CON EDISON	W 20TH ST & 5TH AVE	NJ MANIFEST	Lower	819, 0.155, South
CI1854	CON EDISON	E 20TH ST & 5TH AVE	RCRA NonGen / NLR, NY MANIFEST	Lower	819, 0.155, South
CI1855	CON EDISON	W 20TH ST & 5TH AVE	RCRA NonGen / NLR	Lower	819, 0.155, South
BQ1856	CON EDISON	121 W 20 ST	NY MANIFEST	Lower	823, 0.156, SW
BR1857	KIAMIE EAST 32ND STR	31 EAST 32ND STREET	NY AST	Higher	823, 0.156, ENE
BQ1858	VISION GRAPHIC	132 W 21ST ST	RCRA NonGen / NLR, FINDS, ECHO, NY MANIFEST	Lower	826, 0.156, WSW
BQ1859	SCHOOL OF VISUAL ART	132 WEST 21ST STREET	UST FINDER	Lower	826, 0.156, WSW
BQ1860	SCHOOL OF VISUAL ART	132 WEST 21ST STREET	NY UST	Lower	826, 0.156, WSW
BQ1861	SCHOOL OF VISUAL ART	132-136 WEST 21ST ST	RCRA-VSQG, NY MANIFEST, E MANIFEST	Lower	826, 0.156, WSW
BS1862	CON EDISON VAULT: 35	2 W 34TH ST VAULT 35	RCRA NonGen / NLR, NY MANIFEST	Higher	826, 0.156, NE
BS1863	CON EDISON VAULT: 13	2 W 34TH ST VAULT 13	RCRA NonGen / NLR, NY MANIFEST	Higher	826, 0.156, NE
CK1864	MTA NYCT 34TH ST STA	34TH ST & BROADWAY	RCRA-SQG, NY MANIFEST, NJ MANIFEST, E MANIFEST	Higher	826, 0.156, NNE
BT1865	T & M ELETRO-PLATING		PFAS ECHO	Lower	826, 0.156, South
BS1866	CON EDISON	2 E 34TH ST	NY MANIFEST	Higher	826, 0.156, NE
BS1867	CON EDISON SERVICE B	2 E 34TH ST	RCRA NonGen / NLR, FINDS, ECHO	Higher	826, 0.156, NE
BS1868	CON EDISON SERVICE B	2 E 34TH ST	NJ MANIFEST	Higher	826, 0.156, NE
BT1869	HEET MANSION CORP	22 E 21ST ST	NY TANKS	Lower	828, 0.157, South
CG1870	VONDRAK INC.		PFAS ECHO	Lower	829, 0.157, SSW
BS1871	4 EAST 34TH STREET	4 EAST 34TH STREET	NY LTANKS, NY UST, NY MANIFEST	Higher	830, 0.157, NE

MAPPED SITES SUMMARY

Target Property Address:
MADISON SQUARE PARK
NEW YORK, NY 10001

Click on Map ID to see full detail.

MAP ID	SITE NAME	ADDRESS	DATABASE ACRONYMS	RELATIVE ELEVATION	DIST (ft. & mi.) DIRECTION
BS1872	4 EAST 34TH STREET	4 EAST 34TH STREET	UST FINDER	Higher	830, 0.157, NE
CL1873	CON EDISON	6 AVE & 20 ST	NY MANIFEST	Lower	831, 0.157, SW
CL1874	CON EDISON	6TH AVE & WEST 20TH	NY MANIFEST	Lower	831, 0.157, SW
BN1875	MEDALLION ASSOCS LTD		PFAS ECHO	Lower	832, 0.158, SSW
BY1876	38-42 EAST 29TH STRE	38-42 EAST 29TH STRE	NY AST	Lower	832, 0.158, ESE
BY1877	ABC CONTAINERLINE N	38 E 29TH ST	RCRA NonGen / NLR	Lower	832, 0.158, ESE
CC1878	36 EAST 31ST STREET	36 EAST 31ST STREET	NY AST	Higher	835, 0.158, East
BS1879	CON EDISON SERVICE B	W 34TH ST & 5TH AVE	RCRA NonGen / NLR, NY MANIFEST	Higher	842, 0.159, NE
BY1880	CON ED	42 E 29TH STREET	NY MANIFEST	Lower	843, 0.160, East
CP1881	155 WEST 21ST STREET	155 WEST 21ST STREET	NY AST	Lower	844, 0.160, WSW
BS1882	CON EDISON - VAULT 8	5TH AVE & W 34TH ST	NY MANIFEST	Higher	846, 0.160, NE
BS1883	VERIZON NEW YORK INC	34 ST & 5 AVE	NY MANIFEST	Higher	846, 0.160, NE
BS1884	CON EDISON	E 34 ST & 5TH AVE MH	RCRA NonGen / NLR, FINDS, ECHO	Higher	846, 0.160, NE
BS1885	CON EDISON - EMPIRE	34TH ST & 5TH AVE	RCRA NonGen / NLR, NY MANIFEST	Higher	846, 0.160, NE
CF1886	F M RING ASSOCIATES,	245- 7TH AVE	NY AST	Lower	847, 0.160, West
CC1887	NATIONAL WASTE MGMT	40 E 30TH ST	RCRA NonGen / NLR, FINDS, ECHO	Lower	847, 0.160, East
BX1888	CON EDISON SERVICE B	9 E 20TH ST	RCRA NonGen / NLR, NY MANIFEST	Lower	848, 0.161, South
BW1889	CON EDISON VAULT: 55	120 W 34TH ST	RCRA NonGen / NLR, NY MANIFEST	Higher	848, 0.161, North
BV1890	CON EDISON	FO 167 W 26 ST	NY MANIFEST	Lower	850, 0.161, WNW
BT1891	34-36 E 22ND ST	34-36 EAST 22ND STRE	NY AST	Lower	851, 0.161, SSE
BT1892	CON EDISON SERVICE B	34 E 22ND ST	RCRA NonGen / NLR, NY MANIFEST, NJ MANIFEST	Lower	851, 0.161, SSE
CQ1893	CON EDISON - SERVICE	24 EAST 21ST ST.	RCRA-LQG, NY MANIFEST	Lower	851, 0.161, South
CQ1894	LF 21ST STREET PROPE	24 EAST 21ST STREET	NY TANKS	Lower	851, 0.161, South
CB1895	CON EDISON MANHOLE:	54-6 E 23RD ST & MAD	RCRA NonGen / NLR, NY MANIFEST	Lower	852, 0.161, SSE
BS1896	10 EAST 34TH STREET	10 EAST 34TH STREET	NY AST	Higher	853, 0.162, NE
CK1897	CON EDISON SERVICE B	103 W 34TH ST E OF 7	NJ MANIFEST	Higher	853, 0.162, NNE
CK1898	CON EDISON SERVICE B	103 W 34TH ST E OF 7	RCRA NonGen / NLR, NY MANIFEST	Higher	853, 0.162, NNE
BR1899	VERIZON LOG 36045	35 E 32ND ST	RCRA NonGen / NLR	Higher	857, 0.162, ENE
CK1900	CON EDISON VAULT: 83	105 W 34TH ST	RCRA NonGen / NLR, NY MANIFEST	Higher	858, 0.162, NNE
CK1901	CON EDISON VAULT: 61	105 W 34TH ST	RCRA NonGen / NLR, NY MANIFEST	Higher	858, 0.162, NNE
CK1902	CON EDISION - V0610	105 W. 34TH ST. 105	RCRA NonGen / NLR, NY MANIFEST	Higher	858, 0.162, NNE
CK1903	CON EDISON VAULT: 72	105 W 34TH ST	RCRA NonGen / NLR, NY MANIFEST	Higher	858, 0.162, NNE
CK1904	CON EDISON VAULT: 10	105 W 34TH ST	RCRA NonGen / NLR	Higher	858, 0.162, NNE
BR1905	RXW/CMG GYNECOLOGY &	38 E 32ND ST, 9TH FL	E MANIFEST	Higher	858, 0.162, ENE
BR1906	RXW/CMG-GYNECOLOGY &	38 E 32ND ST, 9TH FL	E MANIFEST	Higher	858, 0.162, ENE
BR1907	NORTHWELL CONCORDE M	38 EAST 32ND STREET,	E MANIFEST	Higher	858, 0.162, ENE
BR1908	NORTHWELL CONCORDE M	38 EAST 32ND STREET,	E MANIFEST	Higher	858, 0.162, ENE
BR1909	RXW/CMG- CARDIOLOGY	38 E 32ND ST, STE 80	E MANIFEST	Higher	858, 0.162, ENE
BR1910	WAGNER INTL INC	38 E 32ND ST - 8TH F	RCRA NonGen / NLR, NY MANIFEST	Higher	858, 0.162, ENE

MAPPED SITES SUMMARY

Target Property Address:
MADISON SQUARE PARK
NEW YORK, NY 10001

Click on Map ID to see full detail.

MAP ID	SITE NAME	ADDRESS	DATABASE ACRONYMS	RELATIVE ELEVATION	DIST (ft. & mi.) DIRECTION
BR1911	38 EAST 32ND STREET	38 EAST 32ND STREET	NY AST	Higher	858, 0.162, ENE
CP1912	SCHOOL OF VISUAL ART	136 WEST 21ST STREET	UST FINDER	Lower	860, 0.163, WSW
CP1913	SCHOOL OF VISUAL ART	136 WEST 21ST STREET	NY UST	Lower	860, 0.163, WSW
BW1914	CON EDISON - MANHOLE	126 W 34 ST	NY MANIFEST	Higher	861, 0.163, North
BX1915	KILLINGTON MOTEL-TRE	902 BROADWAY	RCRA NonGen / NLR, FINDS, ECHO, NY MANIFEST	Lower	861, 0.163, South
BX1916	902 ASSOCIATES	902 BROADWAY	NY AST	Lower	861, 0.163, South
BR1917	CON EDISON - VAULT V	37 E 32ND ST	NY MANIFEST	Higher	862, 0.163, ENE
BR1918	CON EDISON - VAULT V	37 E 32ND ST	RCRA-LQG	Higher	862, 0.163, ENE
BV1919	CON ED	287 7TH AV	NY MANIFEST	Lower	862, 0.163, WNW
BV1920	CON EDISON	289-291 7TH AVE & 26	NY MANIFEST	Lower	862, 0.163, WNW
BV1921	291 7TH AVENUE CONDO	291 SEVENTH AVENUE	NY AST	Lower	862, 0.163, WNW
BY1922	CON EDISON VAULT: 19	39 E 29TH ST FRONT O	RCRA NonGen / NLR, NY MANIFEST	Lower	863, 0.163, East
BY1923	39-43 E 29 ST	39-43 E 29 ST	NY AST	Lower	863, 0.163, East
BY1924	CON EDISON VAULT: 49	39 E 29TH ST FRONT O	RCRA NonGen / NLR, NY MANIFEST	Lower	863, 0.163, East
CR1925	CON EDISON - VS 2401	48 EAST 31ST STREET	RCRA NonGen / NLR, NY MANIFEST	Higher	864, 0.164, East
CR1926	CON EDISON	48 E 31 ST	NY MANIFEST	Higher	864, 0.164, East
CF1927	NEW YORK LABEL & BOX	275 7TH AVE	RCRA NonGen / NLR, NY MANIFEST	Lower	864, 0.164, WNW
CF1928	275 7TH AVENUE	275 SEVENTH AVENUE	NY AST	Lower	864, 0.164, WNW
CF1929	NYU LANGONE MED ASSO	275 SEVENTH AVE	E MANIFEST	Lower	864, 0.164, WNW
CF1930	HAROLD FREEMAN JEWEL	275 SEVENTH AVE - 8T	RCRA NonGen / NLR, NY MANIFEST	Lower	864, 0.164, WNW
CF1931	CON EDISON	259 7TH AVE	RCRA NonGen / NLR, FINDS, ECHO	Lower	865, 0.164, West
CF1932	CON EDISON	F/O 259 7 AV	NY MANIFEST	Lower	865, 0.164, West
BT1933	GRAMERCY PARK RESIDE	60 GRAMERCY PARK NOR	NY AST	Lower	866, 0.164, South
CH1934	CON EDISON	47 W 34TH ST	NY MANIFEST	Higher	866, 0.164, NNE
CH1935	CON EDISON	47 W 34TH ST	NJ MANIFEST	Higher	866, 0.164, NNE
CH1936	CON EDISON	47 W 34TH ST	RCRA NonGen / NLR	Higher	866, 0.164, NNE
CO1937	CON EDISON	229 7TH AVE	NY MANIFEST	Lower	867, 0.164, West
CH1938	CON EDISON SERVICE B	45 W 34TH ST E OF 6T	NJ MANIFEST	Higher	867, 0.164, NNE
CH1939	CON EDISON SERVICE B	45 W 34TH ST E OF 6T	RCRA NonGen / NLR, NY MANIFEST	Higher	867, 0.164, NNE
CH1940	CON EDISON SERVICE B	39 W 34TH ST	RCRA NonGen / NLR, FINDS, ECHO, NY MANIFEST	Higher	869, 0.165, NNE
CH1941	CON EDISON SERVICE B	39 W 34TH ST	NJ MANIFEST	Higher	869, 0.165, NNE
BW1942	CON EDISON MANHOLE:	141 W 33RD ST	RCRA NonGen / NLR, NY MANIFEST	Higher	869, 0.165, North
BW1943	CON EDISON - MANHOLE	141 W 33RD ST	RCRA-LQG	Higher	869, 0.165, North
CI1944	CON EDISON	2 W 20TH ST	NY MANIFEST	Lower	869, 0.165, SSW
CJ1945	307 7TH AVE	307 SEVENTH AVENUE	UST FINDER	Lower	869, 0.165, NW
CJ1946	M & Z BENCH	307 7TH AVE 604	RCRA NonGen / NLR, FINDS, ECHO, NY MANIFEST	Lower	869, 0.165, NW
CJ1947	CON EDISON	307 7 AVE	NY MANIFEST	Lower	869, 0.165, NW
CJ1948	307 7TH AVE	307 SEVENTH AVENUE	NY UST	Lower	869, 0.165, NW
CI1949	150 5TH AVE OFFICE L	150 FIFTH AVENUE	NY AST	Lower	870, 0.165, SSW

MAPPED SITES SUMMARY

Target Property Address:
MADISON SQUARE PARK
NEW YORK, NY 10001

Click on Map ID to see full detail.

MAP ID	SITE NAME	ADDRESS	DATABASE ACRONYMS	RELATIVE ELEVATION	DIST (ft. & mi.) DIRECTION
CI1950	NEW BALANCE ATHLETIC	150 5TH AVE	RCRA NonGen / NLR, NY MANIFEST, NJ MANIFEST	Lower	870, 0.165, SSW
BT1951	CON EDISON SERVICE B	33 E 21ST ST FRONT O	RCRA NonGen / NLR, NY MANIFEST	Lower	870, 0.165, South
BT1952	CON EDISON SERVICE B	33 E 21ST ST	RCRA NonGen / NLR, NY MANIFEST	Lower	870, 0.165, South
CI1953	MICROCOMPUTER PUBLIS	4 W 20TH ST	RCRA NonGen / NLR, FINDS, ECHO, NY MANIFEST	Lower	871, 0.165, SSW
CJ1954	315 SEVENTH AVE COND	315 SEVENTH AVENUE	NY AST	Lower	871, 0.165, NW
CR1955	CON EDISON SERVICE B	41 E 31ST ST FRONT O	RCRA NonGen / NLR, FINDS, ECHO, NY MANIFEST	Higher	872, 0.165, East
CR1956	CON EDISON SERVICE B	41 E 31ST ST FRONT O	NJ MANIFEST	Higher	872, 0.165, East
CG1957	20 WEST 20TH ST	20 WEST 20TH ST	NY AST	Lower	873, 0.165, SSW
CS1958	CANCER PREVENTION RE	36 E 22ND ST	RCRA NonGen / NLR, NY MANIFEST	Lower	874, 0.166, SSE
BX1959	CHALLIS HOHN R HARPS	133 FIFTH AVE	RCRA NonGen / NLR	Lower	874, 0.166, South
BX1960	133 FIFTH AVENUE	133 FIFTH AVENUE	NY AST	Lower	874, 0.166, South
CM1961	STEWART HOTEL	371 SEVENTH AVENUE	NY AST	Lower	874, 0.166, NNW
CM1962	MANH EAST SUITE HOTE	371 7TH AVENUE	NY LTANKS	Lower	874, 0.166, NNW
CM1963	CON EDISON	371-77 7TH AVE & 30T	NY MANIFEST	Lower	874, 0.166, NNW
BV1964	177 W 26 ST REALTY A	177 WEST 26TH STREET	NY AST	Lower	874, 0.166, WNW
CM1965	CON EDISON	369 7TH AVE	RCRA NonGen / NLR, FINDS, ECHO, E MANIFEST	Lower	874, 0.166, NNW
CM1966	CON EDISON	369 7TH AVE	NY MANIFEST	Lower	874, 0.166, NNW
CM1967	CON EDISON	369 7TH AVE	NJ MANIFEST	Lower	874, 0.166, NNW
CT1968	CON EDISON	363-365 7TH AVE & 30	NY MANIFEST	Lower	875, 0.166, NNW
CH1969	CON EDISON	27 W 34TH ST	NY MANIFEST	Higher	875, 0.166, NNE
CH1970	CON EDISON SERVICE B	27 W 34TH ST	NJ MANIFEST	Higher	875, 0.166, NNE
CH1971	CON EDISON	27 W 34TH ST	RCRA NonGen / NLR, NY MANIFEST	Higher	875, 0.166, NNE
CH1972	CON EDISON SERVICE B	27 W 34TH ST	RCRA NonGen / NLR, NY MANIFEST	Higher	875, 0.166, NNE
BT1973	35 E. 21 ST	33-39 EAST 21 STREET	NY AST	Lower	875, 0.166, South
CA1974	HARRY SPITZER	355 7TH AVENUE	NY AST	Lower	875, 0.166, NNW
CG1975	CON EDISON MANHOLE:	46 W 20TH ST FRONT O	RCRA NonGen / NLR, NY MANIFEST	Lower	877, 0.166, SW
CA1976	CON EDISON	345 7TH AVE	RCRA NonGen / NLR, E MANIFEST	Lower	877, 0.166, NW
CA1977	CON EDISON	345 7TH AVE	RCRA NonGen / NLR, FINDS, ECHO	Lower	877, 0.166, NW
CA1978	SUPREME LEATHER & SU	345 7TH AVE	RCRA NonGen / NLR, FINDS, ECHO, NY MANIFEST	Lower	877, 0.166, NW
CA1979	APARTMENT BUILDING	345 7TH AVE	NY LTANKS	Lower	877, 0.166, NW
CA1980	345 7TH AVNEUE	345 SEVENTH AVENUE	NY AST	Lower	877, 0.166, NW
CA1981	CON EDISON	345 7TH AVE	NJ MANIFEST	Lower	877, 0.166, NW
CA1982	CON EDISON	345 7TH AVE	NJ MANIFEST	Lower	877, 0.166, NW
CA1983	CON EDISON	345 7TH AVE	NY MANIFEST	Lower	877, 0.166, NW
CD1984	CON EDISON - MANHOLE	178 MADISON AVE AND	RCRA-LQG, NY MANIFEST, NJ MANIFEST	Higher	881, 0.167, ENE
CR1985	CON EDISON	47 E 31ST ST	NJ MANIFEST	Higher	882, 0.167, East
CR1986	CON EDISON	47-49 E 31ST ST & PA	RCRA NonGen / NLR	Higher	882, 0.167, East
CR1987	CON EDISON	47 E 31ST ST	RCRA NonGen / NLR	Higher	882, 0.167, East
CR1988	CON EDISON	47-49 E 31ST ST & PA	NY MANIFEST	Higher	882, 0.167, East

MAPPED SITES SUMMARY

Target Property Address:
MADISON SQUARE PARK
NEW YORK, NY 10001

Click on Map ID to see full detail.

MAP ID	SITE NAME	ADDRESS	DATABASE ACRONYMS	RELATIVE ELEVATION	DIST (ft. & mi.) DIRECTION
CR1989	CON EDISON	47-49 E 31ST ST & PA	NJ MANIFEST	Higher	882, 0.167, East
CR1990	CON EDISON	47 E 31ST ST	NY MANIFEST	Higher	882, 0.167, East
CO1991	CON EDISON	227-229 7TH AVE & 23	NY MANIFEST	Lower	882, 0.167, West
CO1992	CON EDISON	233 7TH AVE	NY MANIFEST	Lower	883, 0.167, West
CO1993	CON EDISON	231-233 7TH AVE & 23	NY MANIFEST	Lower	883, 0.167, West
CM1994	CON EDISON	146 W 32 ST	NY MANIFEST	Lower	883, 0.167, NNW
CO1995	CON EDISON	237 7TH AVE	NY MANIFEST	Lower	884, 0.167, West
CO1996	CON EDISON	235-237 7TH AVE & 23	NY MANIFEST	Lower	884, 0.167, West
CH1997	CON EDISON	43 W 34TH ST	NY MANIFEST	Higher	884, 0.167, NNE
CH1998	CON EDISON	43 W 34TH ST	NJ MANIFEST	Higher	884, 0.167, NNE
CH1999	CON EDISON	43 W 34TH ST	RCRA NonGen / NLR, FINDS, ECHO	Higher	884, 0.167, NNE
BY2000	41 EAST 28TH STREET	41 EAST 28TH STREET	NY AST	Lower	884, 0.167, ESE
BY2001	41 E 28TH ST APT COM	41 EAST 28TH ST	NY AST	Lower	884, 0.167, ESE
CJ2002	EVERWED OF NEW YORK	305 7TH AVE	RCRA NonGen / NLR, US AIRS, NY MANIFEST	Lower	885, 0.168, NW
CJ2003	MIXED USE BLDG	305 7TH AVE	NY LTANKS	Lower	885, 0.168, NW
CJ2004	305 7TH AVE	305 SEVENTH AVENUE	NY AST	Lower	885, 0.168, NW
CE2005	ANN SERVICE CORP	161 W 21ST ST	RCRA NonGen / NLR, FINDS, ECHO, NY MANIFEST	Lower	886, 0.168, WSW
CE2006	ELBERT HOLDING CORP	161 WEST 21ST ST	UST FINDER	Lower	886, 0.168, WSW
CE2007	ELBERT HOLDING CORP	161 WEST 21ST ST	NY UST	Lower	886, 0.168, WSW
BX2008	CON EDISON	8 E 20TH ST	RCRA NonGen / NLR, FINDS, ECHO, NY MANIFEST, NJ...	Lower	886, 0.168, South
BX2009	CONSOLIDATED EDISON	F/O 8 EAST 20TH ST	NY MANIFEST	Lower	886, 0.168, South
CS2010	CON EDISON	40 E 22 ST	NY MANIFEST	Lower	886, 0.168, SSE
CJ2011	CON EDISON	311 7 AVE	NY MANIFEST	Lower	886, 0.168, NW
CJ2012	CON EDISON	311 7 AVE	NY MANIFEST	Lower	886, 0.168, NW
BX2013	900 BROADWAY	900 BROADWAY	NY AST	Lower	886, 0.168, South
BX2014	ROMAN HEALTH PHARMAC	900 BROADWAY	E MANIFEST	Lower	886, 0.168, South
CU2015	CON EDISON - VAULT V	30 E 33 ST	NY MANIFEST	Higher	887, 0.168, ENE
CU2016	30 EAST 33RD STREET	30 EAST 33RD STREET	NY AST	Higher	887, 0.168, ENE
CH2017	CON EDISON SERVICE B	31 W 34TH ST E OF 6T	RCRA NonGen / NLR, NY MANIFEST	Higher	887, 0.168, NNE
CH2018	UNIQLO	31 W 34TH ST	RCRA NonGen / NLR, NY MANIFEST	Higher	887, 0.168, NNE
CH2019	UNIQLO	31 W 34TH ST	NJ MANIFEST	Higher	887, 0.168, NNE
CH2020	CON EDISON SERVICE B	31 W 34TH ST E OF 6T	NJ MANIFEST	Higher	887, 0.168, NNE
CD2021	CON EDISON VAULT: 67	16 E 34TH ST	RCRA NonGen / NLR, NY MANIFEST	Higher	888, 0.168, NE
CD2022	CON EDISON VAULT: 29	16 E 34TH ST	RCRA NonGen / NLR, NY MANIFEST	Higher	888, 0.168, NE
CD2023	CON EDISON VAULT: 71	16 E 34TH ST	RCRA NonGen / NLR, NY MANIFEST	Higher	888, 0.168, NE
CD2024	171 MADISON AVE	171 MADISON AVENUE	NY AST	Higher	888, 0.168, ENE
CD2025	APARTMENT BUILDING	171 MADISON AVE.	NY LTANKS	Higher	888, 0.168, ENE
CI2026	129-131 5TH AVENUE C	131 5TH AVE	RCRA-SQG, NY MANIFEST	Lower	889, 0.168, South
CT2027	361-363 7TH AVENUE	361-363 SEVENTH AVEN	NY AST	Lower	891, 0.169, NNW

MAPPED SITES SUMMARY

Target Property Address:
MADISON SQUARE PARK
NEW YORK, NY 10001

Click on Map ID to see full detail.

MAP ID	SITE NAME	ADDRESS	DATABASE ACRONYMS	RELATIVE ELEVATION	DIST (ft. & mi.) DIRECTION
CM2028	CON EDISON	365-67 7TH AVE & 30T	NY MANIFEST	Lower	891, 0.169, NNW
CE2029	160 W. 22ND STREET	166 WEST 22ND STREET	NY LTANKS, NY Spills	Lower	891, 0.169, WSW
CE2030	160 W. 22ND STREET	166 WEST 22ND STREET	UST FINDER RELEASE	Lower	891, 0.169, WSW
CE2031	ANN'S SERVICE CORP	166 WEST 22ND STREET	UST FINDER RELEASE	Lower	891, 0.169, WSW
CE2032	166 W. 22 ST. OWNERS	166 WEST 22ND STREET	NY AST	Lower	891, 0.169, WSW
CE2033	ANN'S SERVICE STATIO	166 WEST 22ND STREET	UST FINDER RELEASE	Lower	891, 0.169, WSW
CE2034	155-161 W 21 ST/ ANN	166 WEST 22ND STREET	UST FINDER RELEASE	Lower	891, 0.169, WSW
CE2035	COMMERCIAL BLDG	166 WEST 22ND STREET	UST FINDER RELEASE	Lower	891, 0.169, WSW
CG2036	32 WEST 20TH STREET	32 WEST 20TH STREET	NY AST	Lower	892, 0.169, SSW
CG2037	RETAIL BUSINESS	36 WEST 20TH STREET	NY LTANKS	Lower	892, 0.169, SSW
CG2038	36 WEST 20TH STREET	36 WEST 20TH STREET	NY AST	Lower	892, 0.169, SSW
CG2039	PHYS-CHEM SCIENTIFIC	36 W 20TH ST	RCRA NonGen / NLR, US AIRS, NY MANIFEST	Lower	892, 0.169, SSW
CG2040	CON EDISON VAULT: 51	40 W 20TH ST	RCRA NonGen / NLR, NY MANIFEST	Lower	893, 0.169, SSW
CG2041	40 WEST 20TH STREET	40 WEST 20TH STREET	NY AST	Lower	893, 0.169, SSW
BW2042	CON EDISON MANHOLE:	130 W 34TH ST	RCRA NonGen / NLR, NY MANIFEST	Higher	893, 0.169, North
BW2043	CON EDISON MANHOLE:	130 W 34TH ST	NJ MANIFEST	Higher	893, 0.169, North
BW2044	SEPHORA STORE #310	130 W 34TH ST	RCRA-SQG, NY MANIFEST, NJ MANIFEST	Higher	893, 0.169, North
CV2045	THE CHELSEA QUARTER	129-133 WEST 20TH ST	NY AST	Lower	895, 0.170, SW
CV2046	CON EDISON	129 W 20 ST	NY MANIFEST	Lower	895, 0.170, SW
CC2047	SCAN AMERICA	45 E 30TH ST	RCRA NonGen / NLR, FINDS, ECHO, NY MANIFEST	Higher	896, 0.170, East
CC2048	45 EAST 30TH STREET	45 EAST 30TH STREET	NY AST	Higher	896, 0.170, East
BX2049	CONOLIDATED EDISON	133 5TH AVE	NY MANIFEST	Lower	897, 0.170, South
CB2050	CON EDISON	41 E 22ND ST	NY MANIFEST	Lower	898, 0.170, SSE
CB2051	CON EDISON	41 E 22ND ST	NJ MANIFEST	Lower	898, 0.170, SSE
CB2052	CON EDISON	41 E 22ND ST	RCRA NonGen / NLR, FINDS, ECHO	Lower	898, 0.170, SSE
CW2053	HAMPTON INDUSTRIES I	15 WEST 34TH ST	NY AST	Higher	900, 0.170, NE
CW2054	11 WEST 34TH STREET	11 WEST 34TH STREET	NY AST	Higher	900, 0.170, NE
CE2055	CON EDISON	211 7TH AVE & WAVERL	NY MANIFEST	Lower	901, 0.171, WSW
CQ2056	30 EAST 21ST STREET	30 EAST 21ST STREET	NY UST	Lower	901, 0.171, South
CQ2057	CONSOLIDATED EDISON	F/O 30 EAST 21ST ST	NY MANIFEST	Lower	901, 0.171, South
BY2058	CON EDISON SERVICE B	45 E 29TH ST E OF 5T	RCRA NonGen / NLR, NY MANIFEST	Lower	902, 0.171, East
CW2059	AMAZON.COM SERVICES.	7 WEST 34TH STREET	E MANIFEST	Higher	903, 0.171, NE
CW2060	AMAZON.COM SERVICES	7 W 34TH ST	RCRA-SQG	Higher	903, 0.171, NE
CW2061	7 WEST 34TH STREET B	7 W 34TH ST	RCRA NonGen / NLR, FINDS, ECHO, NY MANIFEST, E...	Higher	903, 0.171, NE
CW2062	AMAZON.COM SERVICES,	7 WEST 34TH STREET,	E MANIFEST	Higher	903, 0.171, NE
CW2063	AMAZON BOOKS, JJF1	7 WEST 34TH STREET,	E MANIFEST	Higher	903, 0.171, NE
CW2064	AMAZON.COM SERVICES	7 WEST 34TH STREET	E MANIFEST	Higher	903, 0.171, NE
CU2065	CONSOLIDATED EDISON	V8251-30 E 33RD ST	NY MANIFEST	Higher	904, 0.171, ENE
CE2066	CON EDISON	213-215 7TH AVE & 22	NY MANIFEST	Lower	905, 0.171, WSW

MAPPED SITES SUMMARY

Target Property Address:
MADISON SQUARE PARK
NEW YORK, NY 10001

Click on Map ID to see full detail.

MAP ID	SITE NAME	ADDRESS	DATABASE ACRONYMS	RELATIVE ELEVATION	DIST (ft. & mi.) DIRECTION
CQ2067	CON EDISON	20 AVE C	NY MANIFEST	Lower	905, 0.171, South
CW2068	CON EDISON MANHOLE:	1 W 34TH ST	RCRA NonGen / NLR, NY MANIFEST	Higher	905, 0.171, NE
CW2069	1 WEST 34TH ST	1 WEST 34TH ST	NY AST	Higher	905, 0.171, NE
CE2070	CON EDISON SERVICE B	209 7TH AVE FRONT OF	RCRA NonGen / NLR, NY MANIFEST	Lower	907, 0.172, WSW
CB2071	CON EDISON SERVICE B	43 E 22ND ST	RCRA NonGen / NLR, NY MANIFEST	Lower	910, 0.172, SSE
CN2072	CON EDISON - VAULT V	147 W 33 ST	NY MANIFEST	Higher	911, 0.173, North
CR2073	CON EDISON - VAULT 3	FO 47 E 31 ST	RCRA-LQG	Higher	911, 0.173, East
CP2074	142 WEST 21 STREET	142 WEST 21 STREET	NY NYC OER	Lower	913, 0.173, WSW
CP2075	ELBERT HOLDING CORP	142 WEST 21ST ST	UST FINDER	Lower	913, 0.173, WSW
CP2076	ANN'S SVC STATION	142 W 21ST ST	UST FINDER RELEASE	Lower	913, 0.173, WSW
CP2077	ELBERT HOLDING CORP	142 W 21ST ST	NY UST, NY Spills, RCRA NonGen / NLR, FINDS, ECHO,...	Lower	913, 0.173, WSW
BW2078	CON EDISON MANHOLE:	134 W 34TH ST FRONT	NJ MANIFEST	Higher	914, 0.173, North
BW2079	CON EDISON MANHOLE:	134 W 34TH ST FRONT	RCRA NonGen / NLR, FINDS, ECHO, NY MANIFEST	Higher	914, 0.173, North
CD2080	CON EDISON - 175 MAD	175 MADISON AVE	PA MANIFEST	Higher	915, 0.173, ENE
CD2081	CON EDISON	175 MADISON AV	NY MANIFEST	Higher	915, 0.173, ENE
CW2082	21-23 W 34TH ST	21-23 W 34TH ST	UST FINDER	Higher	915, 0.173, NNE
CW2083	21-23 W 34TH ST	21-23 W 34TH ST	NY UST	Higher	915, 0.173, NNE
BY2084	CON EDISON SERVICE B	45 E 28TH ST	RCRA NonGen / NLR, NY MANIFEST, NJ MANIFEST	Lower	916, 0.173, ESE
CJ2085	CON EDISON MANHOLE:	319 7TH AVE	RCRA NonGen / NLR, FINDS	Lower	920, 0.174, NW
CJ2086	CON EDISON	319 7TH AVE	NY MANIFEST	Lower	920, 0.174, NW
CQ2087	CON EDISON SERVICE B	34 E 21ST ST	RCRA NonGen / NLR, NY MANIFEST	Lower	921, 0.174, South
CQ2088	CON EDISON SERVICE B	34 E 21ST ST FRONT O	RCRA NonGen / NLR, NY MANIFEST	Lower	921, 0.174, South
CB2089	CON EDISON	FO 47 EAST 22 ST	NY MANIFEST	Lower	921, 0.174, SSE
CL2090	CON EDISON SERVICE B	110 W 20TH ST	RCRA NonGen / NLR	Lower	922, 0.175, SW
CL2091	CON EDISON	110 W 20TH ST	NY MANIFEST	Lower	922, 0.175, SW
CR2092	CON EDISON SERVICE B	44 E 32ND ST FRONT O	RCRA NonGen / NLR, FINDS, ECHO, NY MANIFEST	Higher	924, 0.175, ENE
CR2093	KIAMIE 44 EAST, LLC	44 EAST 32ND STREET	NY AST	Higher	924, 0.175, ENE
CR2094	CON EDISON SERVICE B	44 E 32ND ST FRONT O	NJ MANIFEST	Higher	924, 0.175, ENE
CA2095	333 SEVENTH AVENUE	333 7TH AVE.	NY AST	Lower	925, 0.175, NW
CA2096	333 SEVENTH AVENUE R	333 7TH AVE	NY LTANKS	Lower	925, 0.175, NW
CA2097	CON EDISON	345 7TH AVE & W 29TH	RCRA NonGen / NLR	Lower	925, 0.175, NW
CA2098	CON EDISON	345 7TH AVE & W 29TH	NJ MANIFEST	Lower	925, 0.175, NW
CA2099	CON EDISON	345 7TH AVE & W 29TH	NJ MANIFEST	Lower	925, 0.175, NW
CA2100	CON EDISON	345 7TH AVE & W 29TH	RCRA NonGen / NLR	Lower	925, 0.175, NW
CA2101	CON EDISON	345 7TH AVE & W 29TH	NJ MANIFEST	Lower	925, 0.175, NW
BX2102	CON EDISON - TRANSFO	E 20 ST & BROADWAY	NY MANIFEST	Lower	926, 0.175, South
CD2103	CHURCH PENSION GROUP	19 E 34TH ST	RCRA NonGen / NLR, NY MANIFEST	Higher	929, 0.176, NE
CD2104	CHURCH PENSION GROUP	19 E 34TH ST	NJ MANIFEST	Higher	929, 0.176, NE
BV2105	CON EDISON MANHOLE:	7TH AVE & 27TH ST	RCRA NonGen / NLR	Lower	929, 0.176, WNW

MAPPED SITES SUMMARY

Target Property Address:
MADISON SQUARE PARK
NEW YORK, NY 10001

Click on Map ID to see full detail.

MAP ID	SITE NAME	ADDRESS	DATABASE ACRONYMS	RELATIVE ELEVATION	DIST (ft. & mi.) DIRECTION
BV2106	CON EDISON	7TH AVE & 27TH ST	NY MANIFEST	Lower	929, 0.176, WNW
CS2107	GRAMERCY 22 CLEANERS	44 E 22ND ST	RCRA-VSQG, ICIS, US AIRS, NY DRYCLEANERS, NY...	Lower	929, 0.176, SSE
BV2108	CON EDISON	113 W 27TH ST & 7TH	RCRA NonGen / NLR, FINDS	Lower	930, 0.176, WNW
BV2109	CON EDISON SERVICE B	312-14 7TH AVE & 27T	RCRA NonGen / NLR, FINDS	Lower	930, 0.176, WNW
CO2110	BELL ATLANTIC NY	W 24TH ST & 7TH AVE	NY MANIFEST	Lower	930, 0.176, West
CF2111	CON EDISON SERVICE B	W 7TH AVE & 25TH ST	RCRA NonGen / NLR, FINDS	Lower	930, 0.176, West
CF2112	CON EDISON	W 25TH ST & 7TH AVE	NJ MANIFEST	Lower	930, 0.176, West
CF2113	CON ED	W 25TH ST & 7TH AVE	NY MANIFEST	Lower	930, 0.176, West
CF2114	CON EDISON	W 25TH ST & 7TH AVE	RCRA NonGen / NLR	Lower	930, 0.176, West
CT2115	CON EDISON SERVICE B	7TH AVE & 30TH ST N	RCRA NonGen / NLR, FINDS	Lower	931, 0.176, NNW
CP2116	CON EDISON	135 W 20TH ST	NY MANIFEST	Lower	931, 0.176, WSW
CP2117	ALMAR METAL SPINNING	135 W 20TH ST	RCRA NonGen / NLR, FINDS, ECHO	Lower	931, 0.176, WSW
CP2118	CON EDISON SERVICE B	135 W 20TH ST	RCRA NonGen / NLR, FINDS	Lower	931, 0.176, WSW
CP2119	A & G REAL ESTATE	135-141 WEST 20TH ST	NY AST	Lower	931, 0.176, WSW
CO2120	CONSOLIDATED EDISON	23RD ST & 7TH AVE	NY MANIFEST	Lower	932, 0.177, West
CO2121	CON EDISON	W 7TH AVE & 23RD ST	NY MANIFEST	Lower	932, 0.177, West
CO2122	CON EDISON VAULT: 82	W 23RD ST & 7TH AVE	RCRA NonGen / NLR, NY MANIFEST	Lower	932, 0.177, West
CO2123	CON EDISON SERVICE B	W 7TH AVE & 23RD ST	RCRA NonGen / NLR, FINDS	Lower	932, 0.177, West
CO2124	CON EDISON - MANHOLE	W 23 ST & 7TH AVE	NY MANIFEST	Lower	932, 0.177, West
CO2125	MTA NYCT - 23RD STAT	W 23RD ST & 7TH AVE	RCRA-SQG, E MANIFEST	Lower	932, 0.177, West
CM2126	CON EDISON SERVICE B	143-139 W 31ST ST &	RCRA NonGen / NLR, FINDS	Lower	932, 0.177, NNW
CA2127	CON EDISON SERVICE B	354-356 7TH AVE & 29	RCRA NonGen / NLR, FINDS	Lower	933, 0.177, NW
CA2128	CON EDISON	345 7TH AVE & W 29TH	RCRA NonGen / NLR	Lower	933, 0.177, NW
CJ2129	CONSOLIDATED EDISON	W 28 ST & 7 AVE V584	NY MANIFEST	Lower	933, 0.177, NW
CJ2130	CON EDISON SERVICE B	148-46 W 28TH ST & 7	RCRA NonGen / NLR, FINDS	Lower	934, 0.177, NW
CJ2131	CON EDISON SERVICE B	132 W 28TH ST & 7TH	RCRA NonGen / NLR, FINDS	Lower	934, 0.177, NW
CJ2132	CON EDISON SERVICE B	142 W 28TH ST & 7TH	RCRA NonGen / NLR, FINDS	Lower	934, 0.177, NW
CX2133	CONSOLIDATED EDISON	7TH AVE & W 26TH ST	NY MANIFEST	Lower	934, 0.177, WNW
CX2134	CON EDISON SERVICE B	144 W 26TH & 7TH AVE	RCRA NonGen / NLR, FINDS	Lower	935, 0.177, WNW
CX2135	CON EDISON SERVICE B	289-291 7TH AVE & 26	RCRA NonGen / NLR, FINDS	Lower	935, 0.177, WNW
CX2136	CON EDISON SERVICE B	104 W 26TH & 7TH AVE	RCRA NonGen / NLR, FINDS	Lower	935, 0.177, WNW
CX2137	CON EDISON SERVICE B	133 W 26TH ST & 7TH	RCRA NonGen / NLR, FINDS	Lower	935, 0.177, WNW
CX2138	CON EDISON SERVICE B	115-09 W 26TH ST & 7	RCRA NonGen / NLR, FINDS	Lower	935, 0.177, WNW
CX2139	CON EDISON SERVICE B	119 W 26TH ST & 7TH	RCRA NonGen / NLR, FINDS	Lower	935, 0.177, WNW
CR2140	CON ED	46 E 32ND ST	NY MANIFEST	Higher	935, 0.177, ENE
CR2141	CON EDISON	46 E 32ND ST	NJ MANIFEST	Higher	935, 0.177, ENE
CR2142	CON EDISON	46 E 32ND ST	RCRA NonGen / NLR, FINDS, ECHO	Higher	935, 0.177, ENE
CO2143	CON EDISON SERVICE B	143-39 W 23RD ST & 7	RCRA NonGen / NLR, FINDS	Lower	938, 0.178, West
CO2144	CON EDISON SERVICE B	168 W 23RD ST & 7TH	RCRA NonGen / NLR, FINDS	Lower	938, 0.178, West

MAPPED SITES SUMMARY

Target Property Address:
MADISON SQUARE PARK
NEW YORK, NY 10001

Click on Map ID to see full detail.

MAP ID	SITE NAME	ADDRESS	DATABASE ACRONYMS	RELATIVE ELEVATION	DIST (ft. & mi.) DIRECTION
CO2145	CON EDISON SERVICE B	142 W 23RD ST & 7TH	RCRA NonGen / NLR, FINDS	Lower	938, 0.178, West
CO2146	CON EDISON SERVICE B	134 W 23RD ST & 7TH	RCRA NonGen / NLR, FINDS	Lower	938, 0.178, West
CO2147	CON EDISON SERVICE B	227-229 7TH AVE & 23	RCRA NonGen / NLR, FINDS	Lower	938, 0.178, West
CO2148	CON EDISON SERVICE B	224-226 7TH AVE & 23	RCRA NonGen / NLR, FINDS	Lower	938, 0.178, West
CO2149	CON EDISON SERVICE B	231-233 7TH AVE & 23	RCRA NonGen / NLR, FINDS	Lower	938, 0.178, West
CO2150	CON EDISON SERVICE B	118 W 23RD ST & 7TH	RCRA NonGen / NLR, FINDS	Lower	938, 0.178, West
CM2151	MENDIK REALTY - 11 P	11 PENN PLZ - BASEME	RCRA NonGen / NLR, FINDS, ECHO	Lower	938, 0.178, NNW
CJ2152	MTA NYCT - 28TH STRE	28TH ST & 7TH AVE	RCRA-SQG, NY MANIFEST	Lower	940, 0.178, NW
CJ2153	CON EDISON - MH M445	W 28TH ST & 7TH AV	RCRA NonGen / NLR, NY MANIFEST	Lower	940, 0.178, NW
CJ2154	CON EDISON	7TH AVE & W 28TH ST	NY MANIFEST	Lower	940, 0.178, NW
CM2155	CON EDISON - 31ST ST	31ST ST & 7TH AVE	RCRA NonGen / NLR, NY MANIFEST	Lower	940, 0.178, NNW
CM2156	CON EDISON SERVICE B	7TH AVE & 31ST ST	RCRA NonGen / NLR	Lower	940, 0.178, NNW
CM2157		7TH AVE AND 31ST ST	MI MANIFEST	Lower	940, 0.178, NNW
CM2158	CON EDISON	7 AVE & 31 ST	NY MANIFEST	Lower	940, 0.178, NNW
CM2159	CONSOLIDATED EDISON	7TH AVE & W 31ST	NY MANIFEST	Lower	940, 0.178, NNW
CM2160	AMTRAK	7TH AVE & 31ST ST	NY MANIFEST	Lower	940, 0.178, NNW
CM2161	CON EDISON	7TH AVE & 31ST ST	NY MANIFEST	Lower	940, 0.178, NNW
CM2162	CON ED	7TH AVE & WEST 31 ST	NY MANIFEST	Lower	940, 0.178, NNW
CA2163	CONSOLIDATED EDISON	201 W 29TH ST	NY MANIFEST	Lower	941, 0.178, NW
CV2164	CON EDISON	118 W 20 ST	NY MANIFEST	Lower	943, 0.179, SW
CY2165	CVS	358 5TH AVENUE	RCRA-VSQG, E MANIFEST	Higher	944, 0.179, NE
CY2166	CVS PHARMACY #11237	358 5TH AVE	NY MANIFEST	Higher	944, 0.179, NE
CY2167	358-362 FIFTH AVE	358-362 FIFTH AVENUE	NY AST	Higher	944, 0.179, NE
CA2168	CON EDISON	W 29TH ST & 7TH AVE	NY MANIFEST	Lower	946, 0.179, NW
CA2169	CON EDISON	7TH AVE & 29TH ST	NJ MANIFEST	Lower	946, 0.179, NW
CA2170	CON EDISON SERVICE B	7TH AVE & 29TH ST	RCRA NonGen / NLR	Lower	946, 0.179, NW
CA2171	CON EDISON SERVICE B	7TH AVE & 29TH ST E	RCRA NonGen / NLR, FINDS	Lower	946, 0.179, NW
CA2172	CON EDISON	7TH AVE & 29TH ST	NY MANIFEST	Lower	946, 0.179, NW
CA2173	CON EDISON	7TH AVE & 29TH ST	RCRA NonGen / NLR	Lower	946, 0.179, NW
CA2174	CON EDISON	W 29TH ST & 8TH AVE	RCRA NonGen / NLR, E MANIFEST	Lower	946, 0.179, NW
CS2175	CON EDISON	41 E 21ST ST	RCRA NonGen / NLR	Lower	946, 0.179, SSE
CS2176	CON EDISON	41 E 21ST ST	NJ MANIFEST	Lower	946, 0.179, SSE
CS2177	CON EDISON	41 E 21ST ST	NY MANIFEST	Lower	946, 0.179, SSE
CR2178	CON EDISON - SERVICE	50 E 32 ST AND PARK	RCRA-LQG, NY MANIFEST, NJ MANIFEST	Higher	948, 0.180, ENE
CZ2179	CON EDISON	300 7 AVE	NY MANIFEST	Lower	949, 0.180, WNW
CX2180	228-237 CORP.	276 7TH AVENUE	NY UST	Lower	950, 0.180, WNW
CX2181	228-237 CORP.	276 7TH AVENUE	UST FINDER	Lower	950, 0.180, WNW
CX2182	OLD GAS STATION	276 7TH AVE	UST FINDER RELEASE	Lower	950, 0.180, WNW
CX2183	OLD GAS STATION	276 7TH AVE	NY LTANKS	Lower	950, 0.180, WNW

MAPPED SITES SUMMARY

Target Property Address:
MADISON SQUARE PARK
NEW YORK, NY 10001

Click on Map ID to see full detail.

MAP ID	SITE NAME	ADDRESS	DATABASE ACRONYMS	RELATIVE ELEVATION	DIST (ft. & mi.) DIRECTION
CM2184	ELEVEN PENN PLAZA	11 PENN PLAZA	NY AST	Lower	950, 0.180, NNW
CF2185	BUY BUY BABY# 3007	270 SEVENTH AVE	E MANIFEST	Lower	950, 0.180, West
CF2186	BUY BUY BABY	270 SEVENTH AVE	E MANIFEST	Lower	950, 0.180, West
CP2187	CON EDISON	F/O 148 W 21 ST	NY MANIFEST	Lower	952, 0.180, WSW
CN2188	CON EDISON MANHOLE:	153 W 33RD ST	RCRA NonGen / NLR	Lower	953, 0.180, North
CN2189	CON EDISON	153 W 33RD ST	NY MANIFEST	Lower	953, 0.180, North
CR2190	CON ED - V 4448	52 E 32ND ST	RCRA NonGen / NLR, NY MANIFEST	Higher	955, 0.181, ENE
CR2191	CON EDISON - VAULT V	52 E 32ND ST	NY MANIFEST	Higher	955, 0.181, ENE
CR2192	CON EDISON - VAULT V	52 E 32ND ST	RCRA-LQG	Higher	955, 0.181, ENE
CJ2193	CON EDISON	312-14 7TH AVE & 27T	NY MANIFEST	Lower	956, 0.181, NW
CE2194	203 7TH AVENUE	203 7TH AVENUE	NY AST	Lower	958, 0.181, WSW
CE2195	203 7TH AVENUE	203 7TH AVENUE	NY AST	Lower	958, 0.181, WSW
CU2196	CON EDISION - V1379	40 E 33RD ST 40 E 33	RCRA NonGen / NLR, NY MANIFEST	Higher	959, 0.182, ENE
DA2197	CON EDISON MANHOLE:	140 W 34TH ST FRONT	RCRA NonGen / NLR, FINDS, ECHO, NY MANIFEST	Higher	959, 0.182, North
DA2198	CON EDISON MANHOLE:	140 W 34TH ST FRONT	NJ MANIFEST	Higher	959, 0.182, North
CJ2199	CON EDISON	320 7TH AVE	NY MANIFEST	Lower	960, 0.182, NW
CJ2200	CON EDISON	320 7TH AVE	NY MANIFEST	Lower	960, 0.182, NW
CJ2201	CON EDISON	282 7TH AVE & W 26TH	NY MANIFEST	Lower	960, 0.182, NW
CJ2202	CON EDISON	282 7TH AVE & W 26TH	NJ MANIFEST	Lower	960, 0.182, NW
CJ2203	CON EDISON	316 7TH AVE & 27 ST	NY MANIFEST	Lower	960, 0.182, NW
CJ2204	CON EDISON	282 7TH AVE & W 26TH	RCRA NonGen / NLR	Lower	960, 0.182, NW
CM2205	MENDIK REALTY - TWO	2 PENNSYLVANIA PLZ -	RCRA NonGen / NLR, FINDS, ECHO, NY MANIFEST	Lower	962, 0.182, NNW
CM2206	COMPUGRAPHIC CORP	2 PENNSYLVANIA PLZ S	RCRA NonGen / NLR, FINDS, ECHO, NY MANIFEST	Lower	962, 0.182, NNW
CM2207	CON EDISON AT 2 PENN	2 PENN PLZ - BASEMEN	RCRA NonGen / NLR, ICIS, FINDS, ECHO, NY MANIFEST	Lower	962, 0.182, NNW
CU2208	CON EDISON	42 E 33RD ST	RCRA NonGen / NLR	Higher	965, 0.183, ENE
CU2209	CON EDISON	42 E 33RD ST	NY MANIFEST	Higher	965, 0.183, ENE
CU2210	CON EDISON	42 E 33RD ST	NJ MANIFEST	Higher	965, 0.183, ENE
CR2211	FUSION ACADEMY PARK	450 PARK AVE S 9TH F	RCRA-VSQG, ECHO, E MANIFEST	Higher	966, 0.183, East
CQ2212	CONSOLIDATED EDISON	EXC AT 27 E 20TH ST	NY MANIFEST	Lower	968, 0.183, South
CB2213	304 PAS OWNERS LLC	304 PARK AVE S	NY MANIFEST	Lower	970, 0.184, SSE
CB2214	304 PARK AVENUE SOUT	304 PARK AVENUE SOUT	NY AST	Lower	970, 0.184, SSE
CB2215	304 PAS OWNERS LLC	304 PARK AVE S	RCRA NonGen / NLR, E MANIFEST	Lower	970, 0.184, SSE
CW2216	17-19 WEST 34TH STRE	17-19 WEST 34TH STRE	NY AST	Higher	975, 0.185, NNE
DB2217	386 PARK AVENUE SOUT	386 PARK AVENUE SOUT	UST FINDER	Lower	976, 0.185, ESE
DB2218	386 PARK AVENUE SOUT	386 PARK AVENUE SOUT	NY UST	Lower	976, 0.185, ESE
CM2219	CONSOLIDATED EDISON	7TH AVENUE & 32ND ST	NY MANIFEST	Lower	976, 0.185, NNW
CM2220	CON EDISON - GAS MAI	7TH AVENUE & 32ND ST	NJ MANIFEST	Lower	976, 0.185, NNW
CM2221	CON EDISON - GAS MAI	7TH AVENUE & 32ND ST	RCRA-LQG	Lower	976, 0.185, NNW
CM2222	CON EDISON	32 ST & 7 AVE	RCRA NonGen / NLR, NY MANIFEST	Lower	976, 0.185, NNW

MAPPED SITES SUMMARY

Target Property Address:
MADISON SQUARE PARK
NEW YORK, NY 10001

Click on Map ID to see full detail.

MAP ID	SITE NAME	ADDRESS	DATABASE ACRONYMS	RELATIVE ELEVATION	DIST (ft. & mi.) DIRECTION
DC2223	SCHAEDLER QUINZEL IN	404 PARK AVE S 2ND F	RCRA NonGen / NLR, FINDS, ECHO, NY MANIFEST	Lower	978, 0.185, ESE
DC2224	404 PARKPARTNRES, LP	404 PARK AVENUE SOUT	NY AST	Lower	978, 0.185, ESE
CN2225	CON EDISON MANHOLE:	155 W 33RD ST FRONT	RCRA NonGen / NLR, NY MANIFEST	Lower	978, 0.185, North
CF2226	WHOLE FOODS	250 SEVENTH AVENUE	E MANIFEST	Lower	980, 0.186, West
CP2227	150 WEST 21ST, LLC	150 WEST 21ST ST	NY AST	Lower	981, 0.186, WSW
CP2228	CON EDISON	F/O 150 WEST 21 ST	NY MANIFEST	Lower	981, 0.186, WSW
CO2229	232 7TH AVENUE	232 7TH AVENUE	NY NYC OER	Lower	981, 0.186, West
CO2230	CON EDISON	234 7TH AVE FRONT OF	NY MANIFEST	Lower	981, 0.186, West
CO2231	CON EDISON SERVICE B	234 7TH AVE FRONT OF	RCRA NonGen / NLR	Lower	981, 0.186, West
CD2232	BELMONT MADISON BUIL	183 MADISON AVE AKA	RCRA-VSQG, NY MANIFEST, NJ MANIFEST	Higher	982, 0.186, ENE
CD2233	183 MADISON AVENUE,	183 MADISON AVENUE	NY AST	Higher	982, 0.186, ENE
DD2234	352 PARK AVE SOUTH	352 PARK AVE SOUTH	NY AST	Lower	982, 0.186, SE
CC2235	444 PARK AVE. SOUTH	444 PARK AVE. SOUTH	NY AST	Higher	982, 0.186, East
CR2236	460 PARK AVENUE SOUT	460 PARK AVENUE SOUT	NY AST	Higher	983, 0.186, East
CC2237	440 PARK AVENUE SOUT	440 PARK AVE. SOUTH	UST FINDER	Lower	985, 0.187, East
CC2238	UNKNOWN	440 PARK AVE SOUTH	NY LTANKS, NY AST	Lower	985, 0.187, East
CE2239	CON EDISON	199-201 7TH AVE & 21	NY MANIFEST	Lower	985, 0.187, WSW
CQ2240	40/21 CONDOMINIUM	40 EAST 21ST STREET	NY AST	Lower	986, 0.187, South
CI2241	1-2-3 COPY CENTER IN	123 5TH AVE	RCRA NonGen / NLR, FINDS, ECHO	Lower	986, 0.187, South
DB2242	360 PARK AVE SOUTH	PARK AVE S	RCRA-VSQG	Lower	987, 0.187, SE
CQ2243	CONSOLIDATED EDISON	OPP SIDE 31 EAST 20	NY MANIFEST	Lower	987, 0.187, South
CL2244	CON EDISON RVS2747	641 6TH AVE	RCRA NonGen / NLR, NY MANIFEST	Lower	990, 0.188, SW
CL2245	CON ED - V 5049	641 6TH AVE	RCRA NonGen / NLR, NY MANIFEST	Lower	990, 0.188, SW
CL2246	STAPLES RETAIL	641 6TH AVE	E MANIFEST	Lower	990, 0.188, SW
DE2247	300 PARK AVE SOUTH,	300 PARK AVE SOUTH	NY AST	Lower	991, 0.188, SSE
DE2248	CVS	300 PARK AVENUE S	RCRA-VSQG, E MANIFEST	Lower	991, 0.188, SSE
DE2249	CVS # 2962	300 PARK AVE S	PA MANIFEST	Lower	991, 0.188, SSE
DE2250	COLGATE-PALMOLIVE CO	300 PARK AVE	RCRA NonGen / NLR, NY MANIFEST	Lower	991, 0.188, SSE
DE2251	FIRST WINTHROP CORP	300 PARK AVE S	RCRA NonGen / NLR, FINDS, ECHO, NY MANIFEST	Lower	991, 0.188, SSE
CS2252	CON EDISON SERVICE B	43 E 21ST ST	RCRA NonGen / NLR, NY MANIFEST	Lower	991, 0.188, SSE
CF2253	NUGENT ORGANIZATION		PFAS ECHO	Lower	991, 0.188, West
DC2254	432 PARK AVENUE SOUT	432 PARK AVENUE SOUT	NY AST	Lower	991, 0.188, East
DC2255	COMMERICAL BUILDING	432 PARK AVE SOUTH	NY LTANKS	Lower	991, 0.188, East
CT2256	CON EDISON	354-356 7TH AVE & 29	NY MANIFEST	Lower	991, 0.188, NW
DF2257	CON EDISON	328 7 AV	NY MANIFEST	Lower	992, 0.188, NW
CT2258	CON ED	348 7TH AVE FO	NY MANIFEST	Lower	992, 0.188, NW
DF2259	CON EDISON	332 7TH AVE	NY MANIFEST	Lower	993, 0.188, NW
CE2260	191 SEVENTH AVENUE C	191 SEVENTH AVENUE	NY AST	Lower	993, 0.188, WSW
CE2261	CON EDISON	FO 191 7 AVE	NY MANIFEST	Lower	993, 0.188, WSW

MAPPED SITES SUMMARY

Target Property Address:
MADISON SQUARE PARK
NEW YORK, NY 10001

Click on Map ID to see full detail.

MAP ID	SITE NAME	ADDRESS	DATABASE ACRONYMS	RELATIVE ELEVATION	DIST (ft. & mi.) DIRECTION
CE2262	MARESCA JEWELRY CO	191 SEVENTH AVE	RCRA NonGen / NLR	Lower	993, 0.188, WSW
CR2263	PRII SJP 470 PARK LL	470 PARK AVENUE SOUT	NY AST	Higher	993, 0.188, East
CR2264	KATZ PRINTING	470 PARK AVE S STE 9	RCRA NonGen / NLR, FINDS, ECHO	Higher	993, 0.188, East
DF2265	CON EDISON	336 7TH AVE	NY MANIFEST	Lower	993, 0.188, NW
CO2266	CON EDISON	224-226 7TH AVE & 23	NY MANIFEST	Lower	996, 0.189, West
CM2267	CON EDISON - VAULT 6	390 7TH AVE	RCRA-LQG	Lower	996, 0.189, NNW
CM2268	CON EDISON - VAULT 6	390 7TH AVE	NY MANIFEST	Lower	996, 0.189, NNW
CM2269	CON ED V 1607	400 7TH AVE	RCRA NonGen / NLR, NY MANIFEST	Lower	997, 0.189, NNW
CY2270	CON EDISON - VAULT 4	362 5TH AVE	NY MANIFEST	Higher	997, 0.189, NE
CY2271	MICHELLE F	362 FIFTH AVENUE	NY MOSF	Higher	997, 0.189, NE
CO2272	CON EDISON	228-230 7TH AVE & 23	NY MANIFEST	Lower	997, 0.189, West
CO2273	CON EDISON	230 7TH AVE	NY MANIFEST	Lower	997, 0.189, West
DG2274	CON EDISON MANHOLE:	7 W 19TH ST	RCRA NonGen / NLR, NY MANIFEST	Lower	997, 0.189, SSW
CF2275	FEDERAL BUILDING THE	252 7TH AVE	SEMS-ARCHIVE, RCRA NonGen / NLR	Lower	998, 0.189, West
CF2276	FEDERAL BUILDING SIT	252 7TH AVE	NY HSWDS	Lower	998, 0.189, West
CF2277	252 SEVENTH LLC	252 SEVENTH AVE	NY MANIFEST	Lower	998, 0.189, West
CV2278	CON EDISON	128 W 20 ST	NY MANIFEST	Lower	998, 0.189, SW
CU2279	33 EAST 33RD LLC	33 EAST 33RD STREET	NY AST	Higher	999, 0.189, ENE
CN2280	CON EDISON	405 7TH AVE	NY MANIFEST	Lower	999, 0.189, NNW
CD2281	CON EDISION - V6739	24 E. 34 ST. 24 E. 3	RCRA NonGen / NLR, NY MANIFEST	Higher	1000, 0.189, ENE
CD2282	CON EDISON MANHOLE:	24 E 34TH ST	RCRA-LQG, FINDS, ECHO, NY MANIFEST	Higher	1000, 0.189, ENE
CD2283	CON EDISON - VS 2911	F/O 24 EAST 34TH ST	RCRA NonGen / NLR, NY MANIFEST	Higher	1000, 0.189, ENE
CD2284	CON ED - V 2806	24 E 34 ST	RCRA NonGen / NLR, NY MANIFEST	Higher	1000, 0.189, ENE
CZ2285	CON ED	201 W 27TH ST VAULT8	NY MANIFEST	Lower	1004, 0.190, WNW
CZ2286	CON ED	201 W 27TH ST	NY MANIFEST	Lower	1004, 0.190, WNW
CZ2287	CON EDISON	201 W 27TH ST	NJ MANIFEST	Lower	1004, 0.190, WNW
CZ2288	CON EDISON	201 W 27TH ST VAULT8	NJ MANIFEST	Lower	1004, 0.190, WNW
CZ2289	CON EDISON	201 W 27TH ST	NJ MANIFEST	Lower	1004, 0.190, WNW
CZ2290	CON EDISON	201 W 27TH ST	RCRA NonGen / NLR	Lower	1004, 0.190, WNW
CZ2291	CON ED	201 W 27TH ST VAULT8	NY MANIFEST	Lower	1004, 0.190, WNW
CZ2292	CON ED	201 W 27TH ST	NY MANIFEST	Lower	1004, 0.190, WNW
CZ2293	CON EDISON	201 W 27TH ST VAULT8	NJ MANIFEST	Lower	1004, 0.190, WNW
CZ2294	CON EDISON	201 W 27TH ST VAULT8	RCRA NonGen / NLR	Lower	1004, 0.190, WNW
CZ2295	CON EDISON	201 W 27TH ST	RCRA NonGen / NLR, FINDS, ECHO	Lower	1004, 0.190, WNW
CZ2296	CON EDISON	201 W 27TH ST	RCRA NonGen / NLR	Lower	1004, 0.190, WNW
CT2297	370 7TH AVENUE ASSOC	370 7TH AVE	NY AST, RCRA NonGen / NLR, US AIRS, NY MANIFEST	Lower	1006, 0.191, NNW
CI2298	142 FIFTH AVE ADA 5	142 5TH AVE (A/K/A 5	NY AST	Lower	1007, 0.191, SSW
CT2299	CON ED	356 7TH AVE FO	NY MANIFEST	Lower	1008, 0.191, NW
DF2300	CON EDISON	326 7TH AVE	NY MANIFEST	Lower	1008, 0.191, NW

MAPPED SITES SUMMARY

Target Property Address:
MADISON SQUARE PARK
NEW YORK, NY 10001

Click on Map ID to see full detail.

MAP ID	SITE NAME	ADDRESS	DATABASE ACRONYMS	RELATIVE ELEVATION	DIST (ft. & mi.) DIRECTION
CT2301	352 7TH AVENUE	352 7TH AVE	NY AST	Lower	1008, 0.191, NW
CT2302	CON EDISON	350-52 7TH AVE & 29T	NY MANIFEST	Lower	1009, 0.191, NW
CT2303	350 7TH AVENUE BUILD	350 7TH AVENUE	NY AST, US AIRS	Lower	1009, 0.191, NW
DF2304	330 7TH AVENUE	330 SEVENTH AVENUE	NY AST	Lower	1009, 0.191, NW
DF2305	330 7TH AVENUE	330 7TH AVENUE	NY LTANKS	Lower	1009, 0.191, NW
DF2306	CON EDISON SERVICE B	342-50 7TH AVE & 29T	RCRA NonGen / NLR	Lower	1009, 0.191, NW
DF2307	CON EDISON SERVICE B	342-50 7TH AVE & 29T	RCRA NonGen / NLR	Lower	1009, 0.191, NW
DA2308	CON EDISON SERVICE B	144 W 34TH ST E OF 7	NJ MANIFEST	Higher	1010, 0.191, North
DA2309	CON EDISON - MH 5658	144-42 WEST 34TH STR	RCRA NonGen / NLR, NY MANIFEST	Higher	1010, 0.191, North
DA2310	CON EDISON SERVICE B	144 W 34TH ST E OF 7	RCRA NonGen / NLR, NY MANIFEST	Higher	1010, 0.191, North
DF2311	CON EDISON	342-50 7TH AVE & 29T	NY MANIFEST	Lower	1010, 0.191, NW
DF2312	CON EDISON	342-50 7TH AVE & 29T	NY MANIFEST	Lower	1010, 0.191, NW
CD2313	CON EDISON	183 MADISON AVE & 34	NY MANIFEST	Higher	1011, 0.191, ENE
CD2314	CON EDISON	183 MADISON AV & 34	NY MANIFEST	Higher	1011, 0.191, ENE
CG2315	CHELSEA SUNSHINE LLC	37 WEST 19TH STREET	NY AST	Lower	1011, 0.191, SSW
CP2316	NORTHSIDE REALTY COR	162 WEST 21ST STREET	NY AST	Lower	1011, 0.191, WSW
CG2317	ABNER PROPERTIES COM	39 WEST 19TH STREET	NY AST	Lower	1012, 0.192, SSW
CN2318	CON EDISON - MANHOLE	161 WEST 33RD STREET	RCRA-LQG	Lower	1013, 0.192, North
CN2319	CON EDISON SERVICE B	161 W 33RD ST	RCRA NonGen / NLR, NY MANIFEST	Lower	1013, 0.192, North
CU2320	CON EDISON	58 E 33RD ST	NY MANIFEST	Higher	1017, 0.193, ENE
CU2321	CON EDISON	58 E 33RD ST	NJ MANIFEST	Higher	1017, 0.193, ENE
CU2322	CON EDISON	58 E 33RD ST	RCRA NonGen / NLR, FINDS, ECHO	Higher	1017, 0.193, ENE
CU2323	CON EDISON	58 E 33RD ST	NY MANIFEST	Higher	1017, 0.193, ENE
CU2324	CON EDISON	58 E 33RD ST	NJ MANIFEST	Higher	1017, 0.193, ENE
CU2325	CON EDISON	58 E 33RD ST	RCRA NonGen / NLR	Higher	1017, 0.193, ENE
CS2326	PARKING GARAGE	47 EAST 21ST STREET	NY UST	Lower	1021, 0.193, SSE
CS2327	ICON PARKING GARAGE	47 EAST 21ST ST	UST FINDER RELEASE	Lower	1021, 0.193, SSE
CS2328	22 PARK SOUTH, LLC	47 EAST 21ST STREET	UST FINDER	Lower	1021, 0.193, SSE
DH2329	SEPHORA STORE #308	119 5TH AVE	RCRA-VSQG, NY MANIFEST, NJ MANIFEST	Lower	1023, 0.194, South
DB2330	NYCT 28TH STREET STA	400 PARK AVE SOUTH	RCRA-SQG, NY MANIFEST	Lower	1024, 0.194, ESE
DB2331	400 PARK AVE. SOUTH	400 PARK AVENUE SOUT	NY VCP	Lower	1024, 0.194, ESE
CO2332	238-240 7TH AVENUE C	200 WEST 24TH STREET	NY AST	Lower	1024, 0.194, West
DE2333	NYCTA - 23RD STREET	23RD ST & PARK AVE S	RCRA NonGen / NLR, NY MANIFEST	Lower	1026, 0.194, SSE
DE2334	CONSOLIDATED EDISON	E 23 ST & PARK AVE S	NY MANIFEST	Lower	1026, 0.194, SSE
CY2335	B ALTMAN & CO	361 FIFTH AVENUE	NY AST	Higher	1027, 0.195, NE
CS2336	BORO GRAPHIC TECHNOL	49 E 21ST ST - 7TH F	RCRA NonGen / NLR, FINDS, ECHO	Lower	1027, 0.195, SSE
CS2337	UNITED FEDERATION OF	49 EAST 21ST STREET	NY AST	Lower	1027, 0.195, SSE
DI2338	CON EDISON SERVICE B	47-39 W 19TH ST & 6T	RCRA NonGen / NLR, NY MANIFEST	Lower	1028, 0.195, SSW
CT2339	CON EDISON	202 WEST 30TH STREET	NY MANIFEST	Lower	1029, 0.195, NW

MAPPED SITES SUMMARY

Target Property Address:
MADISON SQUARE PARK
NEW YORK, NY 10001

Click on Map ID to see full detail.

MAP ID	SITE NAME	ADDRESS	DATABASE ACRONYMS	RELATIVE ELEVATION	DIST (ft. & mi.) DIRECTION
CT2340	CON EDISON	202 W 30 ST	NY MANIFEST	Lower	1029, 0.195, NW
DJ2341	CON EDISION - SB#213	201 W 131 STREET & 7	RCRA NonGen / NLR, NY MANIFEST	Lower	1029, 0.195, WSW
CO2342	CON EDISON	205 W 23RD ST	NY MANIFEST	Lower	1031, 0.195, West
DB2343	CONSOLIDATED EDISON	28TH ST & PARK AVE	NY MANIFEST	Lower	1035, 0.196, ESE
DB2344	CONSOLIDATED EDISON	PARK AVENUE S AND E	NY MANIFEST	Lower	1035, 0.196, ESE
CP2345	CON EDISON	189 7TH AVE	NY MANIFEST	Lower	1036, 0.196, WSW
CQ2346	GRAMERCY EQUITIES CO	35 EAST 20TH STREET	NY AST	Lower	1037, 0.196, South
CV2347	CON EDISON SERVICE B	134 W 20TH ST	RCRA NonGen / NLR, FINDS	Lower	1041, 0.197, SW
CV2348	CON EDISON	134 W 20TH ST	NY MANIFEST	Lower	1041, 0.197, SW
CO2349	CONSOLIDATED EDISON	208 14 W 23RD ST V60	NY MANIFEST	Lower	1041, 0.197, West
CO2350	CONSLIDATED EDISON	V6081-F/O 208 W 23RD	NY MANIFEST	Lower	1041, 0.197, West
DK2351	WARMEN ENTERPRISES	893 BROADWAY	NY AST	Lower	1042, 0.197, South
CZ2352	CON EDISON	207 W 27TH ST VAULT4	RCRA NonGen / NLR	Lower	1043, 0.198, WNW
CZ2353	CON ED	207 W 27TH ST VAULT2	NY MANIFEST	Lower	1043, 0.198, WNW
CZ2354	CON EDISON	207 W 27TH ST VAULT1	NJ MANIFEST	Lower	1043, 0.198, WNW
CZ2355	CON EDISON V0019	207 W 27 ST	RCRA NonGen / NLR, NY MANIFEST	Lower	1043, 0.198, WNW
CZ2356	CON ED	207 W 27TH ST VAULT4	NY MANIFEST	Lower	1043, 0.198, WNW
CZ2357	CON EDISON	207 W 27TH ST VAULT1	RCRA NonGen / NLR	Lower	1043, 0.198, WNW
CZ2358	CON EDISON	207 W 27TH ST VAULT4	NJ MANIFEST	Lower	1043, 0.198, WNW
CZ2359	CON EDISON	207 W 27TH ST VAULT2	NJ MANIFEST	Lower	1043, 0.198, WNW
CZ2360	CON ED	207 W 27TH ST VAULT8	NY MANIFEST	Lower	1043, 0.198, WNW
CZ2361	CON EDISON	207 W 27TH ST VAULT8	NJ MANIFEST	Lower	1043, 0.198, WNW
CZ2362	CON ED	207 W 27TH ST VAULT1	NY MANIFEST	Lower	1043, 0.198, WNW
CZ2363	CON EDISON	207 W 27TH ST VAULT8	RCRA NonGen / NLR	Lower	1043, 0.198, WNW
CZ2364	CON EDISON	207 W 27TH ST VAULT2	RCRA NonGen / NLR	Lower	1043, 0.198, WNW
CQ2365	CGMT HALL REAL ESTAT	46 E 21ST ST	NY AST	Lower	1043, 0.198, South
CX2366	ARADCO LTD.	207 W 25TH ST	UST FINDER	Lower	1044, 0.198, West
CX2367	ARADCO LTD.	207 W 25TH ST	NY UST	Lower	1044, 0.198, West
CX2368	DARBERT CORP	207 W 25TH ST	RCRA-VSQG, FINDS, ECHO, NY MANIFEST	Lower	1044, 0.198, West
CX2369	D & B REPRODUCTIONS	207 W 25TH ST	RCRA NonGen / NLR, NY MANIFEST	Lower	1044, 0.198, West
CX2370	ARADCO LTD.	207 W 25TH ST	NY AST	Lower	1044, 0.198, West
CY2371	MULTIPLE USE BLDG -	366 5TH AVE	NY LTANKS	Higher	1049, 0.199, NE
CY2372	366 FIFTH AVENUE	366 FIFTH AVENUE	NY AST	Higher	1049, 0.199, NE
CX2373	201 W 26 L.L.C./200-	200 WEST 26TH STREET	NY AST	Lower	1049, 0.199, WNW
CX2374	GARIB STEVEN	200 W 26TH ST	RCRA NonGen / NLR	Lower	1049, 0.199, WNW
CS2375	GRAMERCY PARK CONDOM	280 PARK AVENUE SOUT	NY AST	Lower	1049, 0.199, SSE
CS2376	GRAMERCY PARK CONDOM	280 PARK AVENUE SOUT	NY UST, NY Spills	Lower	1049, 0.199, SSE
CS2377	GRAMERCY PARK CONDOM	280 PARK AVENUE SOUT	UST FINDER	Lower	1049, 0.199, SSE
CS2378	APARTMENT BUILDING	280 PARK AVE SOUTH	NY LTANKS	Lower	1049, 0.199, SSE

MAPPED SITES SUMMARY

Target Property Address:
MADISON SQUARE PARK
NEW YORK, NY 10001

Click on Map ID to see full detail.

MAP ID	SITE NAME	ADDRESS	DATABASE ACRONYMS	RELATIVE ELEVATION	DIST (ft. & mi.) DIRECTION
CY2379	NEW YORK RESOURCE CE	365 FIFTH AVENUE	NY AST	Higher	1051, 0.199, NE
CY2380	B ALTMAN REALTY CORP	365 FIFTH AVE	NY AST, RCRA NonGen / NLR, NY MANIFEST	Higher	1051, 0.199, NE
CY2381	OXFORD UNIVERSITY PR	365 5TH AVENUE	NY LTANKS	Higher	1051, 0.199, NE
CY2382	CUNY GRADUATE CENTER	365 5TH AVE - BASEME	NY Spills, RCRA NonGen / NLR, ICIS, FINDS, ECHO,...	Higher	1051, 0.199, NE
DA2383	CON EDISON	147 W 34TH ST	NJ MANIFEST	Higher	1052, 0.199, North
DA2384	CON EDISON	147 W 34TH ST	RCRA NonGen / NLR, FINDS, ECHO	Higher	1052, 0.199, North
DA2385	CON EDISON	147 W 34TH ST	NY MANIFEST	Higher	1052, 0.199, North
DA2386	CON EDISON	147 W 34TH ST	NJ MANIFEST	Higher	1052, 0.199, North
DA2387	CON EDISON	147 W 34TH ST	NY MANIFEST	Higher	1052, 0.199, North
DA2388	CON EDISON	147 W 34TH ST	RCRA NonGen / NLR	Higher	1052, 0.199, North
DL2389	19 STREET ASSOCIATES	111-121 WEST 19 STRE	NY AST	Lower	1056, 0.200, SW
CP2390	CHELSEA-WARREN CORP	155-165 WEST 20TH ST	NY AST	Lower	1056, 0.200, WSW
CU2391	TWO PARK AVENUE OWNE	2 PARK AVE	NY AST, RCRA NonGen / NLR, FINDS, ECHO, NY...	Higher	1057, 0.200, ENE
DM2392	CON EDISON MANHOLE 3	E 30TH ST & PARK AVE	RCRA NonGen / NLR, NY MANIFEST, NJ MANIFEST	Higher	1060, 0.201, East
DF2393	CON EDISON SERVICE B	350-52 7TH AVE & 29T	RCRA NonGen / NLR	Lower	1061, 0.201, NW
CQ2394	GRAMERCY PARK CONDOM	39 EAST 20TH STREET	NY AST	Lower	1063, 0.201, South
DN2395	SCIENCE INDUSTRY BUS	188 MADISON AVE	RCRA NonGen / NLR, FINDS, ECHO, NY MANIFEST	Higher	1065, 0.202, ENE
DO2396	CON EDISON	425 7TH AVE	NY MANIFEST	Lower	1066, 0.202, North
DP2397	STATE COLLEGE OF OPT	100 E 24TH ST	RCRA NonGen / NLR, FINDS, ECHO, NY MANIFEST	Lower	1068, 0.202, SE
DD2398	VERIZON LOG 30664 MA	PARK AVE & 26TH ST	RCRA NonGen / NLR, NY MANIFEST	Lower	1068, 0.202, SE
DD2399	VERIZON NEW YORK INC	PARK AVE S AND E 26	RCRA NonGen / NLR, NY MANIFEST	Lower	1068, 0.202, SE
CS2400	CON EDISON SERVICE B	53 E 21ST ST	RCRA NonGen / NLR, NY MANIFEST	Lower	1068, 0.202, SSE
DQ2401	CON EDISON	76 W 35 ST	NY MANIFEST	Higher	1069, 0.202, NNE
DQ2402	CON EDISON MANHOLE 6	74 W 35TH ST	NJ MANIFEST	Higher	1069, 0.202, NNE
DQ2403	CON EDISON MANHOLE 6	74 W 35TH ST	RCRA NonGen / NLR, NY MANIFEST	Higher	1069, 0.202, NNE
DQ2404	CON EDISON - MANHOLE	F/O 66-74 W. 35 ST	RCRA-LQG, NY MANIFEST	Higher	1071, 0.203, NNE
DQ2405	CONSOLIDATED EDISON	66-76 WEST 35TH STRE	NY MANIFEST	Higher	1071, 0.203, NNE
DQ2406	CONSOLIDATED EDISON	66 WEST 35TH STREET	NY MANIFEST	Higher	1071, 0.203, NNE
DQ2407	CONSOLIDATED EDISON	66 W 35 STREET	NY MANIFEST	Higher	1071, 0.203, NNE
DQ2408	CON ED	66 W 35TH ST	NY MANIFEST	Higher	1071, 0.203, NNE
DQ2409	CON EDISON	66 W 35TH ST	NJ MANIFEST	Higher	1071, 0.203, NNE
DQ2410	CON EDISON	64 W 35TH ST	RCRA NonGen / NLR	Higher	1072, 0.203, NNE
DQ2411	CON EDISON	64 W 35TH ST	RCRA NonGen / NLR	Higher	1072, 0.203, NNE
DQ2412	CON EDISON	64 W 35TH ST	NJ MANIFEST	Higher	1072, 0.203, NNE
DQ2413	CON EDISON	64 W 35TH ST	RCRA NonGen / NLR, FINDS, ECHO	Higher	1072, 0.203, NNE
DQ2414	CON EDISON	64 W 35TH ST	NJ MANIFEST	Higher	1072, 0.203, NNE
DQ2415	CON EDISON	64 W 35TH ST	NJ MANIFEST	Higher	1072, 0.203, NNE
DQ2416	CON EDISON	64 W 35TH ST	NY MANIFEST	Higher	1072, 0.203, NNE
CU2417	PARK AVENUE DENTAL A	45 E 33RD ST ROOM 20	RCRA NonGen / NLR, FINDS, ECHO, NY MANIFEST	Higher	1072, 0.203, ENE

MAPPED SITES SUMMARY

Target Property Address:
MADISON SQUARE PARK
NEW YORK, NY 10001

Click on Map ID to see full detail.

MAP ID	SITE NAME	ADDRESS	DATABASE ACRONYMS	RELATIVE ELEVATION	DIST (ft. & mi.) DIRECTION
CU2418	FOWARD PUBLISHING CO	45 E 33RD ST - 5TH F	RCRA NonGen / NLR, FINDS, ECHO, NY MANIFEST	Higher	1072, 0.203, ENE
DR2419	636 SIXTH AVENUE	636 6TH AVENUE	NY AST	Lower	1074, 0.203, SW
DR2420	CVS PHARMACY #10583	636 6TH AVE	NY MANIFEST	Lower	1074, 0.203, SW
DR2421	CVS PHARMACY #10583	636 6TH AVE	RCRA NonGen / NLR, E MANIFEST	Lower	1074, 0.203, SW
DB2422	CON EDISON SERVICE B	127 28TH ST & PARK A	RCRA NonGen / NLR, FINDS, ECHO, NY MANIFEST	Lower	1074, 0.203, ESE
DB2423	MTA NYCT - 28TH STRE	E 28TH ST & PARK AVE	RCRA-SQG, FINDS, E MANIFEST	Lower	1074, 0.203, ESE
DO2424	CON EDISON - MANHOLE	7TH AVE & W 33RD ST	NJ MANIFEST	Lower	1075, 0.204, NNW
DO2425	CON ED	7TH AVE & W 33RD ST	NY MANIFEST	Lower	1075, 0.204, NNW
DO2426	CONSOLIDATED EDISON	W 33 ST & 7 AVE MH44	NY MANIFEST	Lower	1075, 0.204, NNW
DO2427	CON EDISON - MANHOLE	7TH AVE & W 33RD ST	RCRA-LQG	Lower	1075, 0.204, NNW
DO2428	CONSOLIDATED EDISON	W 33RD ST & 7TH AVE	RCRA NonGen / NLR	Lower	1075, 0.204, NNW
DL2429	CONSOLIDATED EDISON	V2747-641 6TH AVE	NY MANIFEST	Lower	1076, 0.204, SW
DL2430	LOWES # 3293	635-641 6TH AVENUE	RCRA NonGen / NLR, E MANIFEST	Lower	1076, 0.204, SW
DL2431	635 6TH AVE	635 6TH AVE.	NY AST	Lower	1076, 0.204, SW
DL2432	APEX TECH SCHOOL	635 SIXTH AVENUE	NJ MANIFEST	Lower	1076, 0.204, SW
DL2433	APEX TECHNOLOGY SCHO	635 6TH AVE	NY MANIFEST	Lower	1076, 0.204, SW
DA2434	CON EDISON MANHOLE:	156 W 34TH ST	RCRA NonGen / NLR, NY MANIFEST	Higher	1077, 0.204, North
DS2435	CON EDISION - V2288	46 WEST 35 ST. 46 WE	RCRA NonGen / NLR, NY MANIFEST	Higher	1078, 0.204, NNE
DS2436	CON ED V 5133	46 W 35 ST	RCRA NonGen / NLR, NY MANIFEST	Higher	1078, 0.204, NNE
DS2437	CON EDISON	46 W 35 ST	NY MANIFEST	Higher	1078, 0.204, NNE
DA2438	ECOLAB	151 WEST 34TH STREET	E MANIFEST	Higher	1078, 0.204, North
DA2439	MACY'S HERALD SQUARE	151 WEST 34TH STREET	NY AST	Higher	1078, 0.204, North
DA2440	MACYS EAST	151 WEST 34TH STREET	NY MANIFEST	Higher	1078, 0.204, North
DA2441	MACY'S HERALD SQUARE	151 WEST 34TH ST	RCRA-VSQG, NY MANIFEST, E MANIFEST	Higher	1078, 0.204, North
DS2442	CON EDISON SERVICE B	44 W 35TH ST E OF 6T	RCRA NonGen / NLR, NY MANIFEST	Higher	1078, 0.204, NNE
DS2443	CON EDISON SERVICE B	44 W 35TH ST E OF 6T	NJ MANIFEST	Higher	1078, 0.204, NNE
DR2444	BELL ATLANTIC-NY	19TH ST & 6TH AVE (M	NY MANIFEST	Lower	1078, 0.204, SW
DR2445	CON EDISON	6 AVE & 19 ST	NY MANIFEST	Lower	1078, 0.204, SW
CX2446	CON EDISON	FO 204 W 26 ST	NY MANIFEST	Lower	1079, 0.204, WNW
DR2447	CON EDISON MANHOLE:	101 W 19TH ST & 6TH	RCRA NonGen / NLR, FINDS	Lower	1079, 0.204, SW
DS2448	THE GREGORY HOTEL	42 WEST 35TH STREET	NY AST	Higher	1079, 0.204, NNE
DO2449	CON EDISON MANHOLE 5	W 33RD ST & 7TH AVE	RCRA NonGen / NLR, NY MANIFEST	Lower	1080, 0.205, NNW
DO2450	CON EDISON	7TH AVE BT 32ND ST &	RCRA NonGen / NLR	Lower	1080, 0.205, NNW
DO2451	CON EDISON MANHOLE 4	W 33RD ST & 7TH AVE	RCRA NonGen / NLR, NY MANIFEST, NJ MANIFEST	Lower	1080, 0.205, NNW
CT2452	CONSOLIDATED EDISON	V4466-204 W 30TH ST	NY MANIFEST	Lower	1080, 0.205, NW
DT2453	NYC PUBLIC LIBRARY -	209 W 23RD ST	RCRA NonGen / NLR, FINDS, ECHO, NY MANIFEST	Lower	1081, 0.205, West
DT2454	MUHLENBERG BRANCH LI	209 WEST 23RD STREET	NY AST	Lower	1081, 0.205, West
DT2455	CON EDISON	209-207 W 23RD ST &	NY MANIFEST	Lower	1081, 0.205, West
DD2456	CON EDISON	101 E 25TH ST E OF P	NY MANIFEST	Lower	1081, 0.205, SE

MAPPED SITES SUMMARY

Target Property Address:
MADISON SQUARE PARK
NEW YORK, NY 10001

Click on Map ID to see full detail.

MAP ID	SITE NAME	ADDRESS	DATABASE ACRONYMS	RELATIVE ELEVATION	DIST (ft. & mi.) DIRECTION
DD2457	CON EDISON - VAULT 4	101 E 25 ST E/O PARK	RCRA-LQG, NY MANIFEST	Lower	1081, 0.205, SE
DD2458	CON EDISION - V4846	101 E.25 ST. 101 E.2	RCRA NonGen / NLR, NY MANIFEST	Lower	1081, 0.205, SE
DF2459	YUNG BROTHERS REAL E	206 WEST 29TH STREET	NY AST	Lower	1086, 0.206, NW
DK2460	889 REALTY INC.	889 BROADWAY	UST FINDER	Lower	1086, 0.206, South
DK2461	889 REALTY INC.	889 BROADWAY	NY UST	Lower	1086, 0.206, South
DP2462	CON EDISON SERVICE B	311 PARK AVE S FRONT	NJ MANIFEST	Lower	1087, 0.206, SSE
DP2463	CON EDISON SERVICE B	311 PARK AVE S FRONT	RCRA NonGen / NLR, FINDS, ECHO, NY MANIFEST	Lower	1087, 0.206, SSE
CS2464	CON EDISON - MANHOLE	268 PARK AVE S	RCRA-LQG	Lower	1089, 0.206, SSE
CS2465	CON EDISON - MANHOLE	268 PARK AVE S	NY MANIFEST	Lower	1089, 0.206, SSE
DQ2466	CON EDISON	6TH AVE & W 35TH ST	NY MANIFEST	Higher	1089, 0.206, NNE
DQ2467	CON EDISON	6TH AVE & W 35TH ST	NJ MANIFEST	Higher	1089, 0.206, NNE
DQ2468	CON EDISON	6TH AVE & W 35TH ST	RCRA NonGen / NLR	Higher	1089, 0.206, NNE
DU2469	CON EDISON	200 W 25TH ST	RCRA NonGen / NLR, FINDS, ECHO	Lower	1090, 0.206, West
DU2470	CON EDISON	200 W 25TH ST	NY MANIFEST	Lower	1090, 0.206, West
DU2471	CON ED - V 1321	200 W 25 ST	RCRA NonGen / NLR, NY MANIFEST	Lower	1090, 0.206, West
DU2472	CON EDISON	200 W 25TH ST	NJ MANIFEST	Lower	1090, 0.206, West
CV2473	CON EDISON VAULT: 64	121 W 19TH ST V 6439	RCRA NonGen / NLR, NY MANIFEST	Lower	1090, 0.206, SW
CV2474	CON EDISON VAULT: 85	121 W 19TH ST V 8547	RCRA NonGen / NLR, NY MANIFEST	Lower	1090, 0.206, SW
CV2475	CON EDISON V6439	121 W 19TH ST	RCRA NonGen / NLR, NY MANIFEST	Lower	1090, 0.206, SW
CV2476	HARRY GITLIN INC	121 W 19TH ST	RCRA NonGen / NLR, FINDS, ECHO	Lower	1090, 0.206, SW
CV2477	CON EDISON VAULT: 60	121 W 19TH ST V 6032	RCRA NonGen / NLR, NY MANIFEST	Lower	1090, 0.206, SW
CV2478	NEW YORK PIARO	121 W 19TH ST	NY MANIFEST	Lower	1090, 0.206, SW
CV2479	CHELSEA W. 20, LLC	148 - 150 WEST 20TH	NY UST	Lower	1090, 0.206, WSW
CW2480	CON EDISON SERVICE B	18 W 35TH ST	NJ MANIFEST	Higher	1090, 0.206, NE
CW2481	CON EDISON SERVICE B	18 W 35TH ST	RCRA NonGen / NLR, FINDS, ECHO, NY MANIFEST	Higher	1090, 0.206, NE
DG2482	CON EDISON	2 W 19TH ST	RCRA NonGen / NLR, FINDS, ECHO	Lower	1090, 0.206, SSW
DG2483	CON EDISON	2 W 19TH ST	NJ MANIFEST	Lower	1090, 0.206, SSW
DQ2484	CON EDISON	66 W 35TH ST & 6TH A	RCRA NonGen / NLR	Higher	1091, 0.207, NNE
DQ2485	CON EDISON	66 W 35TH ST & 6TH A	RCRA NonGen / NLR	Higher	1091, 0.207, NNE
DQ2486	CON EDISON	66 W 35TH ST & 6TH A	NJ MANIFEST	Higher	1091, 0.207, NNE
DQ2487	CON EDISON	66 W 35TH ST & 6TH A	RCRA NonGen / NLR	Higher	1091, 0.207, NNE
DQ2488	CON EDISON SERVICE B	1328 E BROADWAY	RCRA NonGen / NLR, NY MANIFEST	Higher	1091, 0.207, NNE
DQ2489	VICTORIAS SECRET	1328 BROADWAY	RCRA-SQG, US AIRS, FINDS, NY MANIFEST	Higher	1091, 0.207, NNE
DQ2490	CON EDISON	66 W 35TH ST & 6TH A	NJ MANIFEST	Higher	1091, 0.207, NNE
DQ2491	HERALD SQUARE OWNER,	1328 BROADWAY	NY AST	Higher	1091, 0.207, NNE
DQ2492	CON EDISON	66 W 35TH ST & 6TH A	NJ MANIFEST	Higher	1091, 0.207, NNE
DQ2493	MARBRIDGE BLDG	1328 BROADWAY	NJ MANIFEST	Higher	1091, 0.207, NNE
DQ2494	ULTA BEAUTY	1328 BROADWAY	E MANIFEST	Higher	1091, 0.207, NNE
DG2495	CON EDISON SERVICE B	2-1 E 19TH	RCRA NonGen / NLR, NY MANIFEST	Lower	1091, 0.207, SSW

MAPPED SITES SUMMARY

Target Property Address:
MADISON SQUARE PARK
NEW YORK, NY 10001

Click on Map ID to see full detail.

MAP ID	SITE NAME	ADDRESS	DATABASE ACRONYMS	RELATIVE ELEVATION	DIST (ft. & mi.) DIRECTION
DS2496	CON EDISON	66 W 35TH ST	RCRA NonGen / NLR, FINDS, ECHO	Higher	1093, 0.207, NNE
DQ2497	CON EDISON MANHOLE:	961 6TH AVE	NJ MANIFEST	Higher	1093, 0.207, NNE
DQ2498	CON EDISON MANHOLE:	961 6TH AVE	RCRA NonGen / NLR, FINDS, ECHO, NY MANIFEST	Higher	1093, 0.207, NNE
CS2499	270 PARK AVE S	270 PARK AVE S	NY AST	Lower	1094, 0.207, SSE
CS2500	PAN AM EQUITIES	270 PARK AVE SOUTH	E MANIFEST	Lower	1094, 0.207, SSE
DI2501	CON EDISON SERVICE B	32-30 19TH ST & 6TH	RCRA NonGen / NLR, NY MANIFEST	Lower	1094, 0.207, SSW
DF2502	CON EDISON	205 W 28 ST	NY MANIFEST	Lower	1095, 0.207, NW
CV2503	CON EDISON	150 W 20TH ST	NY MANIFEST	Lower	1097, 0.208, WSW
CV2504	CON EDISON SERVICE B	150 W 20TH ST	RCRA NonGen / NLR	Lower	1097, 0.208, WSW
DN2505	CONSOLIDATED EDISON	190 MADISON AVENUE	NY MANIFEST	Higher	1097, 0.208, ENE
CQ2506	43 EAST 20TH ST	43 EAST 20TH STREET	NY AST	Lower	1098, 0.208, South
DL2507	CON EDISON - MANHOLE	119 W 19 ST	NY MANIFEST	Lower	1098, 0.208, SW
DL2508	CON EDISON MANHOLE 3	119 W 19TH ST	RCRA NonGen / NLR, NY MANIFEST, NJ MANIFEST	Lower	1098, 0.208, SW
DV2509	BELL ATLANTIC NY	E 32ND ST & PARK AVE	NY MANIFEST	Higher	1099, 0.208, East
CQ2510	NATIONAL PARK SERVIC	28 E 20TH ST - THEOD	RCRA NonGen / NLR, FINDS, ECHO, NY MANIFEST	Lower	1100, 0.208, South
CY2511	CON EDISON SERVICE B	2 W 35TH ST E OF 7TH	NJ MANIFEST	Higher	1100, 0.208, NE
CY2512	CON EDISON	2 W 35TH ST E OF 7TH	NY MANIFEST	Higher	1100, 0.208, NE
CY2513	CON EDISON - SERVICE	2 W 35TH ST	RCRA-LQG	Higher	1100, 0.208, NE
CY2514	CON EDISON SERVICE B	2 W 35TH ST E OF 7TH	RCRA NonGen / NLR	Higher	1100, 0.208, NE
CY2515	CON EDISION - V4226	2 E. 35TH ST. 2 E. 3	RCRA NonGen / NLR	Higher	1101, 0.209, NE
CY2516	CON EDISON	2 E 35TH ST	RCRA NonGen / NLR	Higher	1101, 0.209, NE
CY2517	CON EDISION - V2598	2 E. 35TH ST. 2 E. 3	RCRA NonGen / NLR, NY MANIFEST	Higher	1101, 0.209, NE
CY2518	CON EDISON	2 E 35TH ST	NJ MANIFEST	Higher	1101, 0.209, NE
CY2519	CON EDISON	2 E 35TH ST	RCRA NonGen / NLR, FINDS, ECHO	Higher	1101, 0.209, NE
CY2520	CONSOLIDATED EDISON	2 E. 35TH ST. 2 E. 3	NY MANIFEST	Higher	1101, 0.209, NE
CY2521	CON EDISON	2 E 35TH ST	NY MANIFEST	Higher	1101, 0.209, NE
CY2522	CON EDISON	2 EAST 35TH ST	NY MANIFEST	Higher	1101, 0.209, NE
CY2523	CONSOLIDATED EDISON	2 E. 35 ST. 2 E. 35	NY MANIFEST	Higher	1101, 0.209, NE
DA2524	VORNADO NEW YORK RHO	162 WEST 34TH STREET	NY AST	Higher	1102, 0.209, North
DJ2525	CON EDISON	7 AVE & W 21 ST	NY MANIFEST	Lower	1104, 0.209, WSW
DV2526	MENDIK REALTY	TWO PARK AVE - BASEM	RCRA NonGen / NLR	Higher	1104, 0.209, ENE
DJ2527	CON EDISON SERVICE B	167 W 21ST ST & 7TH	RCRA NonGen / NLR, FINDS	Lower	1106, 0.209, WSW
DJ2528	CON EDISON SERVICE B	66-2 W 21ST ST & 7TH	RCRA NonGen / NLR, FINDS	Lower	1106, 0.209, WSW
CZ2529	CON EDISON	200 W 27TH ST	NY MANIFEST	Lower	1106, 0.209, WNW
DJ2530	SWAN'S II CLEANERS	181 7TH AVENUE	RCRA-SQG, ICIS, US AIRS, FINDS, ECHO, NY MANIFEST	Lower	1107, 0.210, WSW
DJ2531	SWAN'S II CLEANERS	181 SEVENTH AVE	NY DRYCLEANERS	Lower	1107, 0.210, WSW
DG2532	FIFTH AVE LOFT CORP	140 FIFTH AVENUE	NY AST	Lower	1109, 0.210, SSW
DF2533	CON EDISON - VAULT 5	209 W 29 ST	NY MANIFEST	Lower	1109, 0.210, NW
DL2534	KALTECH IND	123 W 19 ST	RCRA NonGen / NLR	Lower	1110, 0.210, SW

MAPPED SITES SUMMARY

Target Property Address:
MADISON SQUARE PARK
NEW YORK, NY 10001

Click on Map ID to see full detail.

MAP ID	SITE NAME	ADDRESS	DATABASE ACRONYMS	RELATIVE ELEVATION	DIST (ft. & mi.) DIRECTION
DL2535	KALTECH INDUSTRIES	123 W 19 ST	NY Spills, NY MANIFEST	Lower	1110, 0.210, SW
DQ2536	CONSOLIDATED EDISON	35TH & BROADWAY	NY MANIFEST	Higher	1112, 0.211, NNE
DQ2537	CON EDISON	W 35TH ST & BROADWAY	RCRA NonGen / NLR	Higher	1112, 0.211, NNE
DQ2538	CON EDISON	35 ST & BROADWAY	NY MANIFEST	Higher	1112, 0.211, NNE
DQ2539	CON EDISON	W 35TH ST & BROADWAY	NY MANIFEST	Higher	1112, 0.211, NNE
DQ2540	CON EDISON	W 35TH ST & BROADWAY	NJ MANIFEST	Higher	1112, 0.211, NNE
DQ2541	VERIZON	35TH ST & BROADWAY	RCRA NonGen / NLR	Higher	1112, 0.211, NNE
DF2542	CENTRAL FUR SERVICIN	208 W 29TH ST	RCRA NonGen / NLR, FINDS, ECHO	Lower	1116, 0.211, NW
DF2543	CONSOLIDATED EDISON	208 W 29TH ST	NY MANIFEST	Lower	1116, 0.211, NW
DD2544	CONSOLIDATED EDISON	F/O 343 PARK AVE SOU	NY MANIFEST	Lower	1116, 0.211, SE
DD2545	343-353 PARK AVENUE	343-353 PARK AVENUE	NY LTANKS	Lower	1116, 0.211, SE
DD2546	345 PARK AVENUE SOUT	345 PARK AVENUE SOUT	NY AST	Lower	1116, 0.211, SE
DD2547	HELANIA	345 PARK AVE S	E MANIFEST	Lower	1116, 0.211, SE
DD2548	AVENTURA GENE THERAP	345 PARK AVE SOUTH 6	RCRA-VSQG	Lower	1116, 0.211, SE
DD2549	345 PARK AVENUE CO	PARK AVE	RCRA-VSQG, NY MANIFEST, E MANIFEST	Lower	1116, 0.211, SE
DD2550	HELAINA	345 PARK AVE S	RCRA-VSQG, E MANIFEST	Lower	1116, 0.211, SE
DD2551	345 PAS	345 PARK AVENUE SOUT	RCRA-SQG, NJ MANIFEST, E MANIFEST	Lower	1116, 0.211, SE
DD2552	SPILL NUMBER 9712649	331 PARK AVE SO	NY LTANKS	Lower	1116, 0.211, SE
DD2553	331 PARK AVE S	331 PARK AVENUE SOUT	NY AST	Lower	1116, 0.211, SE
CY2554	CON EDISION - MH3374	5TH AVE & 35TH ST 5T	RCRA NonGen / NLR, NY MANIFEST	Higher	1117, 0.212, NE
CS2555	CON EDISON SERVICE B	59 E 21ST ST	RCRA NonGen / NLR, NY MANIFEST	Lower	1117, 0.212, SSE
DH2556	CON EDISON SERVICE B	6 E 19TH ST	RCRA NonGen / NLR, NY MANIFEST	Lower	1120, 0.212, South
DH2557	CON EDISON SERVICE B	6 E 19TH ST	NJ MANIFEST	Lower	1120, 0.212, South
DH2558	CONSOLIDATED EDISON	6 EAST 19 STREET	NY MANIFEST	Lower	1120, 0.212, South
CY2559	CON EDISON	5TH AVE & 35TH ST	NY MANIFEST	Higher	1121, 0.212, NE
CY2560	CON EDISON	5TH AVE & 35TH ST	NJ MANIFEST	Higher	1121, 0.212, NE
CY2561	CON EDISON	5TH AVE & 35TH ST	RCRA NonGen / NLR	Higher	1121, 0.212, NE
DE2562	SUBWAY CLEANERS	297 PARK AVE SOUTH	RCRA-SQG, ICIS, US AIRS, NY DRYCLEANERS, NY...	Lower	1121, 0.212, SSE
DB2563	CON EDISON	100 E 27TH ST	NY MANIFEST	Lower	1122, 0.213, ESE
DB2564	CON EDISON VAULT: 84	100 E 27TH ST	RCRA NonGen / NLR, FINDS	Lower	1122, 0.213, ESE
DB2565	CON EDISON SERVICE B	100 E 27TH ST FRONT	RCRA NonGen / NLR, NY MANIFEST	Lower	1122, 0.213, ESE
DG2566	INTERNATIONAL DIAL C	22 W. 19TH STREET	NY HSWDS	Lower	1123, 0.213, SSW
DG2567	INTERNATIONAL DIAL C	22 WEST 19TH STREET	SEMS-ARCHIVE, RCRA NonGen / NLR, FINDS, ECHO, NY...	Lower	1123, 0.213, SSW
DG2568	18-19 STREET ASSOCIA	22 W 19 ST	NY UST	Lower	1123, 0.213, SSW
CV2569	JERSEY STREET ASSOCI	133 WEST 19TH STREET	NY AST	Lower	1123, 0.213, SW
DW2570	ABNER PROPERTIES COM	45 EAST 20TH STREET	NY AST	Lower	1124, 0.213, South
DJ2571	CON EDISON	OPP 213 W 22 ST	NY MANIFEST	Lower	1124, 0.213, WSW
DJ2572	PIERMONT CLEANERS	188 SEVENTH AVENUE	NY DRYCLEANERS	Lower	1127, 0.213, WSW
DJ2573	PIERMONT CLEANERS	188 7TH AVE	RCRA-VSQG, FINDS, ECHO, NY MANIFEST	Lower	1127, 0.213, WSW

MAPPED SITES SUMMARY

Target Property Address:
MADISON SQUARE PARK
NEW YORK, NY 10001

Click on Map ID to see full detail.

MAP ID	SITE NAME	ADDRESS	DATABASE ACRONYMS	RELATIVE ELEVATION	DIST (ft. & mi.) DIRECTION
DN2574	CON EDISON MANHOLE:	189 MADISON AVE	RCRA NonGen / NLR, FINDS, ECHO, NY MANIFEST	Higher	1127, 0.213, ENE
DN2575	CON EDISON MANHOLE:	189 MADISON AVE	NJ MANIFEST	Higher	1127, 0.213, ENE
DN2576	CON EDISON	189-197 MADISON AVE	NY MANIFEST	Higher	1127, 0.213, ENE
DM2577	CON EDISON	101 E 30 ST	NY MANIFEST	Higher	1127, 0.213, East
DC2578	UNKNOWN BUILDING - T	419 PARK AVE SOUTH	NY LTANKS	Lower	1128, 0.214, ESE
DC2579	419 PARK AVE S.	419 PARK AVENUE SOUT	NY AST	Lower	1128, 0.214, ESE
DC2580	419 PARK AVE SOUTH	419 PARK AVE SOUTH	NY LTANKS	Lower	1128, 0.214, ESE
DC2581	CON EDISON - MANHOLE	100 E 29TH ST	NY MANIFEST	Lower	1128, 0.214, ESE
DC2582	CON EDISON - MANHOLE	100 E 29TH ST	RCRA-LQG	Lower	1128, 0.214, ESE
DC2583	CON EDISION - V 5573	100 E 29 ST 100 E 29	RCRA NonGen / NLR, NY MANIFEST	Lower	1128, 0.214, ESE
DM2584	CON EDISON SERVICE B	101 EAST 29TH ST	RCRA NonGen / NLR, NY MANIFEST	Lower	1129, 0.214, East
DB2585	CON EDISON VAULT: 36	100 E 28TH ST	RCRA NonGen / NLR, NY MANIFEST	Lower	1129, 0.214, ESE
DB2586	CON EDISON	100 E 28TH ST	RCRA NonGen / NLR	Lower	1129, 0.214, ESE
DB2587	CON EDISON	100 E 28TH ST	NJ MANIFEST	Lower	1129, 0.214, ESE
DX2588	BONNIE CLEANERS	56 E 34TH ST	RCRA NonGen / NLR, FINDS, ECHO, NY DRYCLEANERS, NY...	Higher	1129, 0.214, ENE
DY2589	CON EDISON	108 W 35TH ST	NY Spills, NY MANIFEST	Higher	1131, 0.214, North
DY2590	CONSOLIDATED EDISON	108 W 35 STREET V183	NY MANIFEST	Higher	1131, 0.214, North
DY2591	CON EDISON	108 W 35TH ST	RCRA NonGen / NLR	Higher	1131, 0.214, North
DY2592	CON EDISON	F/O 108 WEST 35 ST	NY MANIFEST	Higher	1131, 0.214, North
DY2593	CON EDISON	108 W 35TH ST	NJ MANIFEST	Higher	1131, 0.214, North
DE2594	TANK TEST FAIL	303 PARK AVE SOUTH	NY LTANKS	Lower	1131, 0.214, SSE
DE2595	303 PARK AVENUE SOUT	303-311 PARK AVENUE	UST FINDER	Lower	1131, 0.214, SSE
DE2596	303 PARK AVENUE SOUT	303-311 PARK AVENUE	NY UST	Lower	1131, 0.214, SSE
DB2597	CONSOLIDATED EDISON	F/O 379 PARK AVE SOU	NY MANIFEST	Lower	1132, 0.214, ESE
DD2598	WATTON STUDIO CORP	333 PARK AVE SOUTH	NY AST	Lower	1132, 0.214, SE
DZ2599	CON EDISON	165 W 20TH ST	NY MANIFEST	Lower	1133, 0.215, WSW
DZ2600	CON EDISON	165 W 20TH ST	RCRA NonGen / NLR	Lower	1133, 0.215, WSW
DZ2601	CHELSEA WARREN CORP	165 WEST 20TH STREET	NY AST	Lower	1133, 0.215, WSW
DZ2602	CON EDISON	165 W 20 ST	NY MANIFEST	Lower	1133, 0.215, WSW
DK2603	890 BROADWAY CONDO T	890 BROADWAY	NY LTANKS, NY NYC LAND USE	Lower	1133, 0.215, South
DK2604	LAWRENCE A. WIEN CEN	890 BROADWAY	NY AST	Lower	1133, 0.215, South
DF2605	211 WEST 29TH STREET	211 WEST 29TH STREET	NY Spills, NY NYC OER	Lower	1133, 0.215, NW
DF2606	211 WEST 29TH STREET	211 WEST 29TH STREET	NY VCP	Lower	1133, 0.215, NW
DA2607	CON EDISON SERVICE B	159 W 34TH E OF 7TH	RCRA NonGen / NLR, NY MANIFEST	Higher	1134, 0.215, North
DA2608	CON EDISON SERVICE B	159 W 34TH E OF 7TH	NJ MANIFEST	Higher	1134, 0.215, North
DX2609	CON EDISION - MH5721	58 EAST 34ST 58 EAST	RCRA NonGen / NLR, NY MANIFEST	Higher	1135, 0.215, ENE
EA2610	CONSOLIDATED EDISON	F/O 369 PARK AVE SOU	NY MANIFEST	Lower	1136, 0.215, SE
DG2611	16 WEST 19TH STREET	16 WEST 19TH STREET	NY AST	Lower	1139, 0.216, SSW
CW2612	25-35 ST. NICHOLAS T	25-35 ST. NICHOLAS T	NY AST	Higher	1139, 0.216, NNE

MAPPED SITES SUMMARY

Target Property Address:
MADISON SQUARE PARK
NEW YORK, NY 10001

Click on Map ID to see full detail.

MAP ID	SITE NAME	ADDRESS	DATABASE ACRONYMS	RELATIVE ELEVATION	DIST (ft. & mi.) DIRECTION
DV2613	CON EDISON	101-107 E 31ST ST &	NY MANIFEST	Higher	1139, 0.216, East
DG2614	CON EDISON SERVICE B	138 5TH AVE & 18TH S	RCRA NonGen / NLR, NY MANIFEST	Lower	1141, 0.216, SSW
DQ2615	CON EDISON SERVICE B	59 W 35TH ST	RCRA NonGen / NLR, NY MANIFEST	Higher	1141, 0.216, NNE
DE2616	ABINGTON HOLDING LLC	295 PARK AVENUE SOUT	NY AST	Lower	1142, 0.216, SSE
DT2617	APARTMENT BUILDING	208 WEST 23RD STREET	NY AST, NY Spills	Lower	1142, 0.216, West
DT2618	CON EDISON - VAULT 6	208 WEST 23 ST	RCRA NonGen / NLR, NY MANIFEST	Lower	1142, 0.216, West
DB2619	401 PARK AVE SOUTH	401 PARK AVE SOUTH	NY AST	Lower	1143, 0.216, ESE
DB2620	DUANE READE	401 PARK AVE SOUTH	E MANIFEST	Lower	1143, 0.216, ESE
DB2621	EVER READY THERMOMET	401 PARK AVE S	RCRA NonGen / NLR, US AIRS, NY MANIFEST	Lower	1143, 0.216, ESE
DG2622	LE CANTALOO CONDOMIN	8-10 WEST 19TH STREE	NY AST	Lower	1143, 0.216, SSW
DX2623	CON EDISON	58 E 34 ST	NY MANIFEST	Higher	1143, 0.216, ENE
DM2624	HOWARD JOHNSON ON PA	429 PARK AVENUE SOUT	NY AST	Lower	1144, 0.217, East
DM2625	CONSOLIDATED EDISON	429 PARK AVE SOUTH	NY MANIFEST	Lower	1144, 0.217, East
DG2626	CON EDISON - MANHOLE	14 W 19 ST	NY MANIFEST	Lower	1144, 0.217, SSW
DS2627	CON EDISON MANHOLE 6	49 W 35TH ST	RCRA NonGen / NLR, NY MANIFEST	Higher	1144, 0.217, NNE
DS2628	CON EDISON MANHOLE 6	49 W 35TH ST	NJ MANIFEST	Higher	1144, 0.217, NNE
DM2629	425 PARK SOUTH TOWER	425 PARK AVENUE SOUT	NY UST	Lower	1145, 0.217, East
DM2630	425 PARK SOUTH TOWER	425 PARK AVENUE SOUT	UST FINDER	Lower	1145, 0.217, East
DM2631	425 PARK SOUTH TOWER	425 PARK AVENUE SOUT	NY AST	Lower	1145, 0.217, East
DC2632	ASCOT	407 PARK AVE. SOUTH	NY AST	Lower	1145, 0.217, ESE
DC2633	CON EDISON	407 PARK AVE S	NY MANIFEST	Lower	1145, 0.217, ESE
DM2634	443 PARK AVENUE SOUT	443 PARK AVE SOUTH	NY UST	Higher	1145, 0.217, East
DM2635	443 PARK AVE S	443 PARK AVE SOUTH	UST FINDER	Higher	1145, 0.217, East
DS2636	COLLINGWOOD HOTEL	45 W 35 ST	NY AST	Higher	1145, 0.217, NNE
DL2637	CON EDISON	OP 108 W 19 ST	NY MANIFEST	Lower	1145, 0.217, SW
DL2638	CON EDISON	108 W 19 ST	NY MANIFEST	Lower	1145, 0.217, SW
EB2639	FIRST HUDSON CAPITAL	208 WEST 30TH STREET	NY AST	Lower	1146, 0.217, NW
DQ2640	CON EDISON SERVICE B	964 6TH N OF W 35TH	RCRA NonGen / NLR, NY MANIFEST	Higher	1147, 0.217, NNE
DQ2641	CON EDISON SERVICE B	964 6TH N OF W 35TH	NJ MANIFEST	Higher	1147, 0.217, NNE
DF2642	210 WEST 29TH STREET	210 W 29TH ST	NY AST	Lower	1147, 0.217, NW
DM2643	NEW ENGLAND QUALITY	451 PARK AVE S	RCRA NonGen / NLR, FINDS, ECHO, NY MANIFEST	Higher	1147, 0.217, East
DE2644	CON EDISON - TRANSFO	101 E. 22 ST	RCRA NonGen / NLR, NY MANIFEST	Lower	1147, 0.217, SSE
DE2645	CON EDISON SERVICE B	101 E 22ND ST	RCRA NonGen / NLR, NY MANIFEST	Lower	1147, 0.217, SSE
DE2646	CON EDISON SERVICE B	101-109 E 22ND ST	RCRA NonGen / NLR, NY MANIFEST	Lower	1147, 0.217, SSE
DF2647	211 WEST 28TH STREET	211 WEST 28TH STREET	NY NYC OER	Lower	1148, 0.217, NW
DF2648	211 WEST 28TH STREET	211 WEST 28TH STREET	NY VCP	Lower	1148, 0.217, NW
DK2649	V3381	8 E. 19 ST.	NY MANIFEST	Lower	1149, 0.218, South
DK2650	CONSOLIDATED EDISON	8 E 19TH STREET	NY MANIFEST	Lower	1149, 0.218, South
DW2651	30 EAST 20TH STREET	30 EAST 20TH STREET	NY AST	Lower	1150, 0.218, South

MAPPED SITES SUMMARY

Target Property Address:
MADISON SQUARE PARK
NEW YORK, NY 10001

Click on Map ID to see full detail.

MAP ID	SITE NAME	ADDRESS	DATABASE ACRONYMS	RELATIVE ELEVATION	DIST (ft. & mi.) DIRECTION
DJ2652	212 W. 22 REALTY LLC	212 WEST 22ND STREET	NY AST	Lower	1150, 0.218, WSW
DS2653	CON EDISON - SERVICE	33 W 35TH ST	RCRA-LQG, NY MANIFEST	Higher	1151, 0.218, NNE
DH2654	HIT SALES CO	115 5TH AVE	RCRA NonGen / NLR, FINDS, ECHO	Lower	1151, 0.218, SSW
DQ2655	CON EDISON	1331 BROADWAY	RCRA NonGen / NLR	Higher	1153, 0.218, NNE
DZ2656	CON EDISON	171-77 7TH AVE & 20T	NY MANIFEST	Lower	1154, 0.219, WSW
DZ2657	CON EDISON	171-177 7TH AVE & 20	NY MANIFEST	Lower	1154, 0.219, WSW
DO2658	RILEY ROSE	435 7TH AVENUE	E MANIFEST	Higher	1156, 0.219, North
DO2659	VORNADO NEW YORK RR1	435 SEVENTH AVENUE	UST FINDER	Higher	1156, 0.219, North
DO2660	CONSTRUCTION SITE	435 7TH AVENUE	NY AST	Higher	1156, 0.219, North
DO2661	VORNADO NEW YORK RR1	435 SEVENTH AVENUE	NY UST	Higher	1156, 0.219, North
DO2662	CON EDISON MANHOLE:	435 7TH AVE	RCRA NonGen / NLR, FINDS, ECHO, NY MANIFEST	Higher	1156, 0.219, North
DO2663	CON EDISON MANHOLE:	435 7TH AVE	NJ MANIFEST	Higher	1156, 0.219, North
CX2664	CON EDISON	213 W 26TH	NY MANIFEST	Lower	1156, 0.219, WNW
CX2665	CON EDISON	213 W 26TH	NJ MANIFEST	Lower	1156, 0.219, WNW
CX2666	CON EDISON	213 W 26TH	RCRA NonGen / NLR, FINDS, ECHO	Lower	1156, 0.219, WNW
DJ2667	CON EDISON	F/O 217 W 22 ST	NY MANIFEST	Lower	1157, 0.219, West
DQ2668	CON EDISON	63 W 35TH ST	RCRA NonGen / NLR	Higher	1157, 0.219, NNE
DQ2669	CON EDISON	63 W 35TH ST	NY MANIFEST	Higher	1157, 0.219, NNE
DQ2670	CON EDISON	63 W 35TH ST	NJ MANIFEST	Higher	1157, 0.219, NNE
CW2671	CON EDISON SERVICE B	19 W 35TH ST	RCRA NonGen / NLR, NY MANIFEST	Higher	1157, 0.219, NE
EC2672	CON EDISON SERVICE B	13 W 35TH E OF 7TH A	RCRA NonGen / NLR, NY MANIFEST	Higher	1158, 0.219, NE
EC2673	CON EDISON SERVICE B	13 W 35TH E OF 7TH A	NJ MANIFEST	Higher	1158, 0.219, NE
ED2674	FOUR PARK AVE CLEANE	4 PARK AVE	RCRA NonGen / NLR, ICIS, US AIRS, NY MANIFEST	Higher	1158, 0.219, ENE
ED2675	4 PARK AVENUE BUILDI	4 PARK AVENUE	NY AST, US AIRS	Higher	1158, 0.219, ENE
ED2676	FOUR PARK AVENUE CLE	4 PARK AVE	NY DRYCLEANERS	Higher	1158, 0.219, ENE
ED2677	DUANE READE	4 PARK AVE.	E MANIFEST	Higher	1158, 0.219, ENE
DS2678	CON EDISON SERVICE B	55 W 35TH ST	RCRA NonGen / NLR, FINDS, ECHO, NY MANIFEST	Higher	1160, 0.220, NNE
DS2679	CON EDISON SERVICE B	55 W 35TH ST	NJ MANIFEST	Higher	1160, 0.220, NNE
DA2680	CON EDISON MANHOLE:	163 W 34TH ST E OF 7	RCRA NonGen / NLR, NY MANIFEST	Higher	1163, 0.220, North
DA2681	CON EDISON MANHOLE:	163 W 34TH ST E OF 7	NJ MANIFEST	Higher	1163, 0.220, North
DL2682	CHELSEA GREEN ASSOCI	625 AVENUE OF THE AM	NY AST	Lower	1164, 0.220, SW
DV2683	ROSE HILL PROPERTY A	461 PARK AVENUE SOUT	NY AST	Higher	1165, 0.221, East
DV2684	MORRISON JEFFREY A M	461 PARK AVE SOUTH,	E MANIFEST	Higher	1165, 0.221, East
DS2685	CON ED - V 8983	35 W 35 ST	RCRA NonGen / NLR, NY MANIFEST	Higher	1166, 0.221, NNE
DS2686	35 WEST 35TH STREET	35 WEST 35 ST	NY AST	Higher	1166, 0.221, NNE
EE2687	RAINIER BUILDING	373 5TH AVENUE	NY AST	Higher	1166, 0.221, NE
DW2688	260 PARK AVENUE SOUT	260 PARK AVENUE SOUT	NY AST	Lower	1167, 0.221, SSE
DS2689	JULIUS YOUNG CO	29 W 35TH ST - 12TH	RCRA NonGen / NLR, FINDS, ECHO, NY MANIFEST	Higher	1169, 0.221, NNE
DS2690	AUSTIN KNIGHT INC	29 W 35TH ST	RCRA NonGen / NLR, FINDS, ECHO, NY MANIFEST	Higher	1169, 0.221, NNE

MAPPED SITES SUMMARY

Target Property Address:
MADISON SQUARE PARK
NEW YORK, NY 10001

Click on Map ID to see full detail.

MAP ID	SITE NAME	ADDRESS	DATABASE ACRONYMS	RELATIVE ELEVATION	DIST (ft. & mi.) DIRECTION
DP2691	AMAZON.COM SERVICES	315 PARK AVE SOUTH	E MANIFEST	Lower	1170, 0.222, SE
DP2692	EASTMAN	315 PARK AVE SOUTH	NY LTANKS	Lower	1170, 0.222, SE
DP2693	315 PARK AVENUE SOUT	315 PARK AVENUE SOUT	NY AST	Lower	1170, 0.222, SE
DP2694	AMAZON RETAIL LLC -	315 PARK AVE SOUTH	NY AIRS, NY MANIFEST	Lower	1170, 0.222, SE
DP2695	AMAZON.COM SERVICES,	315 PARK AVE SOUTH	E MANIFEST	Lower	1170, 0.222, SE
DP2696	AMAZON GO - INY5	315 PARK AVE S	RCRA NonGen / NLR, E MANIFEST	Lower	1170, 0.222, SE
2697	CHELSEA LOFTS CORP.	139 WEST 19TH STREET	NY AST	Lower	1170, 0.222, SW
DE2698	CON EDISON SERVICE B	104 E 23RD ST	RCRA NonGen / NLR, NY MANIFEST	Lower	1172, 0.222, SSE
DE2699	CON EDISON - SERVICE	104 E 23 ST	NY MANIFEST	Lower	1172, 0.222, SSE
DV2700	MTA NYCT - 33RD STRE	E 33RD ST & PARK AVE	RCRA NonGen / NLR, NY MANIFEST	Higher	1172, 0.222, ENE
CZ2701	CON EDISON AT FASHIO	227 W 27TH ST	RCRA NonGen / NLR, NY MANIFEST	Lower	1172, 0.222, WNW
CZ2702	FASHION INSTITUTE OF	W 27TH ST	RCRA-SQG, FINDS, ECHO, NY MANIFEST, NJ MANIFEST, E...	Lower	1172, 0.222, WNW
DZ2703	CON EDISON - GAS DRI	156 W 20TH ST	NY MANIFEST	Lower	1173, 0.222, WSW
DZ2704	CON EDISON - GAS DRI	156 W 20TH ST	RCRA-LQG	Lower	1173, 0.222, WSW
DF2705	213-219 WEST 28TH ST	213 WEST 28TH STREET	NY VCP	Lower	1173, 0.222, NW
DF2706	213-219 WEST 28TH ST	213 WEST 28TH STREET	NY NYC OER	Lower	1173, 0.222, NW
DK2707	CON EDISON	19TH ST & BROADWAY	RCRA NonGen / NLR, NY MANIFEST	Lower	1174, 0.222, South
DK2708	MTA NYCT - BROADWAY	BROADWAY & E 19TH ST	RCRA NonGen / NLR, NY MANIFEST	Lower	1174, 0.222, South
DK2709	CON EDISON	E 19TH & BROADWAY	RCRA-VSQG	Lower	1174, 0.222, South
EC2710	CON EDISON MANHOLE:	9 W 35TH ST	RCRA NonGen / NLR, NY MANIFEST	Higher	1175, 0.223, NE
DS2711	CON EDISON MANHOLE 6	43 W 35TH ST	RCRA NonGen / NLR, NY MANIFEST	Higher	1175, 0.223, NNE
DS2712	411-421 WEST 35TH ST	41-421 WEST 35TH STR	NY UST	Higher	1178, 0.223, NNE
DS2713	411-421 WEST 35TH ST	41-421 WEST 35TH STR	UST FINDER	Higher	1178, 0.223, NNE
DY2714	CON EDISON SERVICE B	95 W 35TH E OF 7TH A	RCRA NonGen / NLR, NY MANIFEST	Higher	1178, 0.223, NNE
DY2715	CON EDISON SERVICE B	95 W 35TH E OF 7TH A	NJ MANIFEST	Higher	1178, 0.223, NNE
EC2716	CON EDISON	3 W 35 ST	NY MANIFEST	Higher	1178, 0.223, NE
EC2717	CON EDISON - 35TH ST	3 W 35TH ST	PA MANIFEST	Higher	1178, 0.223, NE
EC2718	3 WEST 35TH STREET	3 WEST 35TH STREET	NY AST	Higher	1178, 0.223, NE
DX2719	CON EDISON	64 E 34TH ST	RCRA NonGen / NLR	Higher	1180, 0.223, ENE
DX2720	CON EDISON	64 E 34TH ST	NJ MANIFEST	Higher	1180, 0.223, ENE
DX2721	CON ED	64 E 34TH ST	NY MANIFEST	Higher	1180, 0.223, ENE
DQ2722	CON EDISON SERVICE B	969 6TH AVE N OF 35T	RCRA NonGen / NLR, NY MANIFEST	Higher	1183, 0.224, NNE
DQ2723	CON EDISON SERVICE B	969 6TH AVE N OF 35T	NJ MANIFEST	Higher	1183, 0.224, NNE
DN2724	LA VILLE CLEANERS IN	47 E 34TH ST	RCRA-VSQG, FINDS, ECHO, NY MANIFEST	Higher	1184, 0.224, ENE
DN2725	BERKELY SUTTON CLEAN	47 EAST 34TH ST	NY DRYCLEANERS	Higher	1184, 0.224, ENE
DS2726	CON EDISON SERVICE B	25 W 35TH ST	RCRA NonGen / NLR, NY MANIFEST	Higher	1184, 0.224, NNE
DB2727	CVS PHARMACY #11226	387 PARK AVE S	RCRA-VSQG, FINDS, ECHO, NY MANIFEST, E MANIFEST	Lower	1185, 0.224, ESE
DB2728	387 PARK AVENUE SOUT	387-393 PARK AVENUE	NY AST	Lower	1185, 0.224, ESE
DB2729	M SHANKEN COMMUNICAT	387 PARK AVE S - 8TH	RCRA NonGen / NLR, FINDS, ECHO, NY MANIFEST	Lower	1185, 0.224, ESE

MAPPED SITES SUMMARY

Target Property Address:
MADISON SQUARE PARK
NEW YORK, NY 10001

Click on Map ID to see full detail.

MAP ID	SITE NAME	ADDRESS	DATABASE ACRONYMS	RELATIVE ELEVATION	DIST (ft. & mi.) DIRECTION
DF2730	217-221 WEST 29TH ST	217 WEST 29TH STREET	NY NYC OER	Lower	1186, 0.225, NW
DW2731	260 PARK AVENUE REAL	48 EAST 21ST STREET	NY UST	Lower	1186, 0.225, SSE
DW2732	ROADWAY	48 EAST 21ST ST	NY LTANKS, NY Spills	Lower	1186, 0.225, SSE
DW2733	260 PARK AVENUE REAL	48 EAST 21ST STREET	UST FINDER	Lower	1186, 0.225, SSE
DW2734	CON EDISON SERVICE B	48 E 21ST ST	RCRA NonGen / NLR, NY MANIFEST	Lower	1186, 0.225, SSE
DM2735	CON EDISON	102-104 E 31ST ST &	NY MANIFEST	Higher	1187, 0.225, East
DM2736	102 EAST 31ST STREET	102 EAST 31ST STREET	NY AST	Higher	1187, 0.225, East
DW2737	36 EAST 20TH STREET	36 EAST 20TH STREET	NY AST	Lower	1188, 0.225, South
DW2738	CON EDISON	36 20TH ST & GRAMERC	NY MANIFEST	Lower	1188, 0.225, South
DY2739	CON EDISON - VAULT V	101 W 35TH ST	RCRA-LQG	Higher	1188, 0.225, North
DY2740	CON EDISON - VAULT V	101 W 35TH ST	NY MANIFEST	Higher	1188, 0.225, North
DM2741	AUEVILLA HOLDINGS LL	103 EAST 29TH STREET	NY AST	Lower	1189, 0.225, ESE
DM2742	CON EDISON SERVICE B	103 EAST 29TH ST	RCRA NonGen / NLR, NY MANIFEST	Lower	1189, 0.225, ESE
DJ2743	CON EDISON SERVICE B	201 W 21ST ST FRONT	RCRA NonGen / NLR, FINDS	Lower	1190, 0.225, WSW
DJ2744	CON EDISON	201 W 21ST ST FRONT	NY MANIFEST	Lower	1190, 0.225, WSW
DJ2745	201 WEST 21 ST TENAN	201 WEST 21ST STREET	NY AST	Lower	1190, 0.225, WSW
DJ2746	CON EDISON	201 W 21ST ST	NY MANIFEST	Lower	1190, 0.225, WSW
DF2747	KWIK I'NTL COLOR-229		PFAS ECHO	Lower	1190, 0.225, NW
DB2748	CON EDISON SERVICE B	101 E 27TH ST FRONT	RCRA NonGen / NLR, NY MANIFEST	Lower	1190, 0.225, ESE
DB2749	381 PARK AVENUE SOUT	381 PARK AVENUE SOUT	NY AST	Lower	1194, 0.226, ESE
EB2750	CON ED	21 W 30TH ST	NY AST, NY MANIFEST	Lower	1194, 0.226, NW
DY2751	CON EDISON MANHOLE:	105 W 35TH ST E OF 7	NJ MANIFEST	Higher	1195, 0.226, North
DY2752	CON EDISON MANHOLE:	105 W 35TH ST E OF 7	RCRA NonGen / NLR, NY MANIFEST	Higher	1195, 0.226, North
DO2753	CON EDISON SERVICE B	167 W 34TH ST E OF 7	NJ MANIFEST	Higher	1196, 0.227, North
DO2754	CON EDISON SERVICE B	167 W 34TH ST E OF 7	RCRA NonGen / NLR, NY MANIFEST	Higher	1196, 0.227, North
DV2755	CON EDISON MANHOLE 6	E 33RD ST & PARK AVE	RCRA NonGen / NLR, NJ MANIFEST	Higher	1196, 0.227, ENE
EF2756	FED. OF PROTESTANT W	281 PARK AVENUE SOUT	NY AST	Lower	1197, 0.227, SSE
DF2757	213-227 WEST 28TH ST	215-219 W 28TH ST	NY MANIFEST	Lower	1199, 0.227, NW
DF2758	215 WEST 28TH STREET	215 WEST 28TH STREET	NY UST	Lower	1199, 0.227, NW
DF2759	215 WEST 28TH STREET	215 WEST 28TH STREET	UST FINDER	Lower	1199, 0.227, NW
DF2760	HAP INVESTMENTS INC	215 W 28TH ST	RCRA-LQG	Lower	1199, 0.227, NW
DE2761	CON EDISON SERVICE B	106 E 23RD ST	RCRA NonGen / NLR, NY MANIFEST	Lower	1199, 0.227, SSE
DR2762	TJ MAXX	620 AVE OF THE AMERI	NY MANIFEST	Lower	1200, 0.227, SW
DR2763	TISHMAN SPEYER PROPE	620 AVE OF THE AMERI	RCRA NonGen / NLR, FINDS, ECHO	Lower	1200, 0.227, SW
DR2764	620 SIXTH AVE	620 AVENUE OF THE AM	NY AST	Lower	1200, 0.227, SW
DO2765	ASSOCIATED PRESS	10 PENN PLZ LEVEL 5	RCRA NonGen / NLR, FINDS, ECHO, NY MANIFEST	Lower	1200, 0.227, NNW
DN2766	NYCDOT BRIDGES JAGD	PARK AVE TUNNEL 33RD	RCRA-LQG, E MANIFEST	Higher	1200, 0.227, ENE
DJ2767	CON EDISON SERVICE B	180 E 7TH AVE FRONT	RCRA NonGen / NLR	Lower	1201, 0.227, WSW
DJ2768	CON EDISON	180-182 W 7TH AVE &	NY MANIFEST	Lower	1201, 0.227, WSW

MAPPED SITES SUMMARY

Target Property Address:
MADISON SQUARE PARK
NEW YORK, NY 10001

Click on Map ID to see full detail.

MAP ID	SITE NAME	ADDRESS	DATABASE ACRONYMS	RELATIVE ELEVATION	DIST (ft. & mi.) DIRECTION
EE2769	THE ANTOINETTE	7 EAST 35TH STREET	NY AST	Higher	1203, 0.228, NE
EE2770	CON EDISON	7 E 35TH ST	RCRA NonGen / NLR, NY MANIFEST	Higher	1203, 0.228, NE
DL2771	CON EDISON	124 W 19 ST	NY MANIFEST	Lower	1204, 0.228, SW
DF2772	KWIK INTL COLOR LTD	229 W 28TH ST 8TH &	RCRA NonGen / NLR, NY MANIFEST	Lower	1205, 0.228, NW
EE2773	CON EDISON	1 E 35TH ST	NJ MANIFEST	Higher	1205, 0.228, NE
EE2774	CON EDISON	1 E 35TH ST	NY MANIFEST	Higher	1205, 0.228, NE
EE2775	CON EDISON	1 E 35TH ST	RCRA NonGen / NLR, FINDS, ECHO	Higher	1205, 0.228, NE
DT2776	CON EDISON	221-219 W 23RD ST &	NY MANIFEST	Lower	1209, 0.229, West
DE2777	287 PARK AVENUE SOUT	105 EAST 22ND STREET	NY AST	Lower	1210, 0.229, SSE
DH2778	109-111 FIFTH AVENUE	111 FIFTH AVENUE	NY AST	Lower	1210, 0.229, SSW
DH2779	ALKEN-MURRAY CORPORA	111 5TH AVE	RCRA NonGen / NLR, FINDS, ECHO	Lower	1210, 0.229, SSW
DP2780	105 E 24TH ST	105 E 24TH ST	NY AST	Lower	1213, 0.230, SE
DP2781	CON EDISON SERVICE B	105 E 24TH ST FRONT	RCRA NonGen / NLR, NY MANIFEST	Lower	1213, 0.230, SE
DZ2782	151 W 19TH ST	151 W 19TH ST	NY AST	Lower	1213, 0.230, WSW
DL2783	CHELSEA HOUSE	126-136 WEST 19TH ST	NY UST	Lower	1214, 0.230, SW
DL2784	CHELSEA HOUSE	126-136 WEST 19TH ST	UST FINDER	Lower	1214, 0.230, SW
DZ2785	THE WESTMINSTER	180 WEST 20TH STREET	NY AST	Lower	1215, 0.230, WSW
DZ2786	NCH CORPORATION	180 W 20TH STREET	E MANIFEST	Lower	1215, 0.230, WSW
DZ2787	DUANE READE	180 W 20TH AVE.	E MANIFEST	Lower	1215, 0.230, WSW
DO2788	CON EDISON SERVICE B	430 7TH AVE	RCRA NonGen / NLR, NY MANIFEST	Lower	1215, 0.230, North
DO2789	CON EDISON SERVICE B	430 7TH AVE	NJ MANIFEST	Lower	1215, 0.230, North
DJ2790	218 W 22 ST.	218 WEST 22ND STREET	UST FINDER	Lower	1216, 0.230, WSW
DJ2791	218 W 22 ST.	218 WEST 22ND STREET	NY UST	Lower	1216, 0.230, WSW
DV2792	CON EDISON OTHER - S	100 E 33RD ST & PARK	RCRA NonGen / NLR, FINDS	Higher	1219, 0.231, ENE
DM2793	104 E 31ST ST	104 E 31ST ST	UST FINDER	Higher	1220, 0.231, East
DM2794	104 E 31ST ST	104 E 31ST ST	NY UST	Higher	1220, 0.231, East
DV2795	CONSOLIDATED EDISON	100 E 33RD ST V2970	NY MANIFEST	Higher	1225, 0.232, ENE
DV2796	CON ED	107 E 31ST ST	NY MANIFEST	Higher	1225, 0.232, East
DE2797	CON EDISON	108 E 23RD ST OPP	NY MANIFEST	Lower	1226, 0.232, SSE
DE2798	CON EDISON SERVICE B	108 E 23RD ST	RCRA NonGen / NLR	Lower	1226, 0.232, SSE
EG2799	S AXELROD CO	29 EAST 19 ST	NY AST	Lower	1226, 0.232, South
DJ2800	CON EDISON SERVICE B	200 W 21ST ST FRONT	RCRA NonGen / NLR, FINDS	Lower	1226, 0.232, WSW
DJ2801	CON EDISON	200 W 21ST ST FRONT	NY MANIFEST	Lower	1226, 0.232, WSW
DQ2802	HELMSLEY SPEAR	1350 BROADWAY	RCRA NonGen / NLR, FINDS, ECHO, NY MANIFEST, E...	Higher	1228, 0.233, NNE
DV2803	1 PARK AVE PARTNERS	1 PARK AVE	RCRA-SQG	Higher	1228, 0.233, East
DV2804	VNO ONE PARK, LLC	1 PARK AVENUE	NY AST	Higher	1228, 0.233, East
EH2805	MONT BLANC CLEANERS	108 E 28TH ST	NY DRYCLEANERS	Lower	1231, 0.233, ESE
EH2806	SUBWAY CLEANERS	108 E 28TH ST	RCRA NonGen / NLR, FINDS, ECHO, NY MANIFEST	Lower	1231, 0.233, ESE
EA2807	SPILL NUMBER 0208080	105 E 26TH ST	NY LTANKS	Lower	1232, 0.233, SE

MAPPED SITES SUMMARY

Target Property Address:
MADISON SQUARE PARK
NEW YORK, NY 10001

Click on Map ID to see full detail.

MAP ID	SITE NAME	ADDRESS	DATABASE ACRONYMS	RELATIVE ELEVATION	DIST (ft. & mi.) DIRECTION
DN2808	GOODHUE HOUSE	20 EAST 35TH STREET	NY AST	Higher	1235, 0.234, ENE
DF2809	H C L CORP	214 W 29TH ST	RCRA NonGen / NLR, FINDS, ECHO, NY MANIFEST	Lower	1238, 0.234, NW
DF2810	214-226 WEST 29TH ST	214-226 WEST 29TH ST	NY AST	Lower	1238, 0.234, NW
DF2811	BASEMENT	214 WEST 29TH ST	NY LTANKS	Lower	1238, 0.234, NW
DR2812	CHARLES OFFSET	621 SIXTH AVE	RCRA NonGen / NLR, NY MANIFEST	Lower	1239, 0.235, SW
DO2813	CON EDISON - MANHOLE	7TH AVE & 34 ST	NY MANIFEST	Higher	1240, 0.235, North
DO2814	MTA NYCT - 34TH ST S	34TH ST & 7TH AVE	RCRA-SQG, NY MANIFEST, E MANIFEST	Higher	1240, 0.235, North
DO2815	CON EDISON - VAULT 3	W 34 & 7TH AVE	NY MANIFEST	Higher	1240, 0.235, North
DO2816	CON EDISON	W 34TH ST & 7TH AVE	RCRA NonGen / NLR	Higher	1240, 0.235, North
DO2817	CON EDISON	7TH AVE & W 34TH ST	RCRA NonGen / NLR	Higher	1240, 0.235, North
DO2818	CON EDISON SERVICE B	W 34TH ST & 7TH AVE	RCRA NonGen / NLR	Higher	1240, 0.235, North
DO2819	MTA LIRR PENN STATIO	7TH AVE & 34TH ST	RCRA-SQG, E MANIFEST	Higher	1240, 0.235, North
DO2820	CON EDISON	WEST 34 STREET & 7 A	NY MANIFEST	Higher	1240, 0.235, North
DO2821	MTA LIRR PENN STATIO	7TH AVE & 34TH ST	NY MANIFEST	Higher	1240, 0.235, North
DO2822	CON EDISON - MANHOLE	W 34 ST & 7TH AVE	NY MANIFEST	Higher	1240, 0.235, North
DO2823	CON EDISON	WEST 34 STREET & 7 A	NJ MANIFEST	Higher	1240, 0.235, North
DO2824	CON EDISON	W 34TH ST & 7TH AVE	NY MANIFEST	Higher	1240, 0.235, North
DO2825	CON EDISON SERVICE B	W 34TH ST & 7TH AVE	NJ MANIFEST	Higher	1240, 0.235, North
DO2826	CON EDISON	7TH AVE & W 34TH ST	NJ MANIFEST	Higher	1240, 0.235, North
DJ2827	CON EDISON SERVICE B	209 W 21ST ST	RCRA NonGen / NLR, NY MANIFEST	Lower	1240, 0.235, WSW
DG2828	7 WEST 18TH STREET	7 WEST 18TH STREET	NY AST	Lower	1242, 0.235, SSW
DT2829	CON EDISON	214-09 W 23RD ST & 8	NY MANIFEST	Lower	1243, 0.235, West
DT2830	5537-225 WEST 23RD &	225 W 23RD ST	UST FINDER	Lower	1243, 0.235, West
DT2831	5537-225 WEST 23RD &	225 W 23RD ST	NY UST, NY AST	Lower	1243, 0.235, West
DY2832	CON EDISON SERVICE B	129 W 35TH ST	RCRA NonGen / NLR	Higher	1244, 0.236, North
DY2833	CON EDISON	129 W 35TH ST	NY MANIFEST	Higher	1244, 0.236, North
ED2834	CON EDISON SERVICE B	3 PARK ROW & BROADWA	RCRA NonGen / NLR, NY MANIFEST	Higher	1244, 0.236, ENE
DN2835	NYNEX	35TH STREET & MADISO	NY MANIFEST	Higher	1246, 0.236, ENE
DN2836	CON EDISON	MADISON AVE & E 35TH	NJ MANIFEST	Higher	1246, 0.236, ENE
DN2837	CON EDISON	MADISON AVE & E 35TH	NY MANIFEST	Higher	1246, 0.236, ENE
DN2838	CON EDISON	MADISON AVE & E 35TH	RCRA NonGen / NLR, FINDS, ECHO	Higher	1246, 0.236, ENE
DH2839	CVS PHARMACY #11434	130 5TH AVE	NY MANIFEST	Lower	1246, 0.236, SSW
DH2840	130 FIFTH AVE	130 FIFTH AVENUE	NY AST	Lower	1246, 0.236, SSW
DH2841	CVS PHARMACY INC	130 5TH AVENUE	RCRA-VSQG, E MANIFEST	Lower	1246, 0.236, SSW
EI2842	CON EDISON	220 W 27TH ST	RCRA NonGen / NLR, NY MANIFEST, NJ MANIFEST	Lower	1247, 0.236, WNW
EH2843	CONSOLIDATED EDISON	108 E 29TH ST	RCRA-LQG, NY MANIFEST, E MANIFEST	Lower	1248, 0.236, ESE
EH2844	CON EDISON SERVICE B	108 E 29TH ST FRONT	RCRA NonGen / NLR, NY MANIFEST	Lower	1248, 0.236, ESE
EJ2845	104 EAST 25TH STREET	104 EAST 25TH STREET	NY AST	Lower	1250, 0.237, SE
EK2846	105 EAST 29TH STREET	105 EAST 29TH ST	NY LTANKS, NY AST	Lower	1251, 0.237, ESE

MAPPED SITES SUMMARY

Target Property Address:
MADISON SQUARE PARK
NEW YORK, NY 10001

Click on Map ID to see full detail.

MAP ID	SITE NAME	ADDRESS	DATABASE ACRONYMS	RELATIVE ELEVATION	DIST (ft. & mi.) DIRECTION
DZ2847	CON EDISON	20TH ST & 7TH AVE	NJ MANIFEST	Lower	1252, 0.237, WSW
DZ2848	CON EDISON	7TH AVE & 20TH ST	NY MANIFEST	Lower	1252, 0.237, WSW
DZ2849	CON EDISON	20TH ST & 7TH AVE	NY MANIFEST	Lower	1252, 0.237, WSW
DZ2850	CON EDISON	7TH AVE & 20TH ST	RCRA NonGen / NLR	Lower	1252, 0.237, WSW
DZ2851	CON EDISON	20TH ST & 7TH AVE	RCRA NonGen / NLR	Lower	1252, 0.237, WSW
DZ2852	CON EDISON	20TH ST & 7TH AVE	NJ MANIFEST	Lower	1252, 0.237, WSW
DZ2853	CON EDISON	7TH AVE & 20TH ST	NJ MANIFEST	Lower	1252, 0.237, WSW
DZ2854	CON EDISON	20TH ST & 7TH AVE	RCRA NonGen / NLR, FINDS, ECHO	Lower	1252, 0.237, WSW
DZ2855	VERIZON	20TH ST & 7TH AVE	RCRA NonGen / NLR	Lower	1252, 0.237, WSW
DH2856	ALKEN-MURRAY CORPORA		PFAS ECHO	Lower	1252, 0.237, SSW
DW2857	250 PARK LLC	250 PARK AVE SOUTH	NY AST	Lower	1253, 0.237, SSE
DW2858	ALL MARKET INC	250 PARK AVE S	RCRA-VSQG	Lower	1253, 0.237, SSE
DZ2859	CONSOLIDATED EDISON	20 ST & 7TH AVE MH64	NY MANIFEST	Lower	1253, 0.237, WSW
EE2860	CON EDISON - SERVICE	382 5 AVE	NY MANIFEST	Higher	1253, 0.237, NE
DX2861	CON EDISON	57 EAST 34TH ST	NY MANIFEST	Higher	1254, 0.237, ENE
EL2862	110-112 E. 23RD STRE	110-112 EAST 23RD ST	NY AST	Lower	1254, 0.237, SSE
EA2863	CON EDISION - V 450	112 E 27 ST 112 E 27	RCRA NonGen / NLR, NY MANIFEST	Lower	1254, 0.237, ESE
DZ2864	CON EDISON SERVICE B	165 W 20TH ST & 7TH	RCRA NonGen / NLR, FINDS	Lower	1254, 0.237, WSW
DZ2865	CON EDISON SERVICE B	134 W 20TH ST & 7TH	RCRA NonGen / NLR, FINDS	Lower	1254, 0.237, WSW
DZ2866	CON EDISON SERVICE B	148-146 W 20TH ST &	RCRA NonGen / NLR, FINDS	Lower	1254, 0.237, WSW
DZ2867	CON EDISON SERVICE B	165 W 20TH ST & 7TH	RCRA NonGen / NLR, FINDS	Lower	1254, 0.237, WSW
DX2868	DOC'S /BETH ISRAEL M	55 E 34TH STREET	NY AST	Higher	1259, 0.238, ENE
DX2869	CON EDISION - V3488	55 E 34 STREET 55 E	RCRA NonGen / NLR, NY MANIFEST	Higher	1259, 0.238, ENE
DX2870	STRANG CLINIC	55 EAST 34TH ST	NY MANIFEST	Higher	1259, 0.238, ENE
DT2871	CON EDISON SERVICE B	221-219 W 23RD ST &	RCRA NonGen / NLR	Lower	1262, 0.239, West
DJ2872	211 WEST 21ST STREET	211 WEST 21ST STREET	NY AST	Lower	1263, 0.239, WSW
DR2873	BED BATH & BEYOND #4	620 6TH AVE	RCRA-SQG, FINDS	Lower	1263, 0.239, SW
DR2874	BB&B C/O PSC ATTN: B	620 6TH AVENUE	E MANIFEST	Lower	1263, 0.239, SW
DR2875	BED BATH & BEYOND #4	620 6TH AVE	NY MANIFEST	Lower	1263, 0.239, SW
DY2876	CON EDISON - VAULT V	135 W 35TH ST	NY MANIFEST	Higher	1264, 0.239, North
DY2877	CON EDISON - VAULT V	135 W 35TH ST	RCRA-LQG	Higher	1264, 0.239, North
DY2878	CON EDISON MANHOLE:	131 W 35TH ST OPPOSI	RCRA NonGen / NLR, NY MANIFEST	Higher	1265, 0.240, North
DY2879	131 W 35TH ST TENANT	131 W 35TH ST	NY AST	Higher	1265, 0.240, North
DY2880	CON EDISON - VAULT V	131 W 35 ST	NY MANIFEST	Higher	1265, 0.240, North
DM2881	CON EDISON	113 E 30TH ST	RCRA NonGen / NLR, FINDS, ECHO	Lower	1267, 0.240, East
DM2882	CON EDISON	113 E 30TH ST	NJ MANIFEST	Lower	1267, 0.240, East
DM2883	CON EDISON	113 E 30TH ST	NY MANIFEST	Lower	1267, 0.240, East
DY2884	ESRT 1333 BROADWAY,	1333 BROADWAY	NY AST	Higher	1268, 0.240, NNE
EM2885	221-227 WEST 28TH ST	221 WEST 28TH STREET	NY VCP	Lower	1273, 0.241, NW

MAPPED SITES SUMMARY

Target Property Address:
MADISON SQUARE PARK
NEW YORK, NY 10001

Click on Map ID to see full detail.

MAP ID	SITE NAME	ADDRESS	DATABASE ACRONYMS	RELATIVE ELEVATION	DIST (ft. & mi.) DIRECTION
EM2886	221-227 WEST 28TH ST	221 WEST 28TH STREET	NY NYC OER	Lower	1273, 0.241, NW
DY2887	CON EDISON SERVICE B	137 W 35TH E OF 7TH	RCRA NonGen / NLR, NY MANIFEST	Higher	1273, 0.241, North
DY2888	CON EDISON SERVICE B	137 W 35TH E OF 7TH	NJ MANIFEST	Higher	1273, 0.241, North
EM2889	FASHION INSTITUTE OF	220 W 28TH ST	NY MANIFEST	Lower	1273, 0.241, NW
EM2890	DORMITORY AUTHORITY	220 WEST 28TH ST	RCRA-SQG, E MANIFEST	Lower	1273, 0.241, NW
EI2891	CHELSEA TELEVISION S	221 WEST 26TH STREET	NY AST	Lower	1274, 0.241, WNW
DN2892	CON EDISON SERVICE B	22 E 35TH ST	NJ MANIFEST	Higher	1274, 0.241, ENE
DN2893	CON EDISON SERVICE B	22 E 35TH ST	RCRA NonGen / NLR, FINDS, ECHO, NY MANIFEST	Higher	1274, 0.241, ENE
DP2894	CONED	105 E24TH ST	NY MANIFEST	Lower	1274, 0.241, SE
DW2895	39 EAST 19TH OWNERS	39 EAST 19TH STREET	NY AST	Lower	1274, 0.241, South
EA2896	NYCDEP	111 E 26TH ST	NY MANIFEST	Lower	1275, 0.241, SE
EA2897	111 EAST 26TH STREET	111 EAST 26 STREET	NY AST	Lower	1275, 0.241, SE
EF2898	GRAMERCY ARMS CORP.	102 EAST 22ND STREET	NY AST	Lower	1279, 0.242, SSE
DT2899	CON EDISON - MANHOLE	216 W 23RD ST	RCRA-LQG	Lower	1280, 0.242, West
DT2900	CHELSEA HOTEL	216 WEST 23RD STREET	NY AST	Lower	1280, 0.242, West
DT2901	CON EDISON	216 W 23RD ST	NY MANIFEST	Lower	1280, 0.242, West
EL2902	CON EDISON SERVICE B	114-20 E 23RD ST & 4	RCRA NonGen / NLR, NY MANIFEST	Lower	1282, 0.243, SSE
EL2903	CON EDISON SERVICE B	114-120 E 23RD ST	RCRA NonGen / NLR, FINDS, ECHO, NY MANIFEST	Lower	1282, 0.243, SSE
EL2904	115 EAST 23RD STREET	115 EAST 23RD STREET	NY UST	Lower	1283, 0.243, SSE
EL2905	CON EDISON - SERVICE	115 EAST 23RD ST.	RCRA-LQG	Lower	1283, 0.243, SSE
EL2906	CON EDISON	115 E 23RD ST	NY MANIFEST	Lower	1283, 0.243, SSE
EL2907	CON EDISON	115-17 E 23RD ST & 4	NY MANIFEST	Lower	1283, 0.243, SSE
EL2908	115 EAST 23RD STREET	115 EAST 23RD STREET	UST FINDER	Lower	1283, 0.243, SSE
EB2909	CON EDISON - MANHOLE	225 W 29TH ST	NY MANIFEST	Lower	1284, 0.243, NW
EB2910	CON EDISON - MANHOLE	225 W 29TH ST	RCRA-LQG	Lower	1284, 0.243, NW
DQ2911	CON EDISON SERVICE B	72 W 36TH ST	RCRA NonGen / NLR, NY MANIFEST, NJ MANIFEST	Higher	1284, 0.243, NNE
DS2912	70 W 36 ST	70 WEST 36TH STREET	NY AST	Higher	1287, 0.244, NNE
DS2913	SL GREEN OPERATING P	70 WEST 36TH STREET	NY AST	Higher	1287, 0.244, NNE
DS2914	COMMERCIAL TTF	70 W 36TH STREET	NY LTANKS	Higher	1287, 0.244, NNE
EC2915	16 WEST 36TH STREET	16 WEST 36TH STREET	NY AST	Higher	1290, 0.244, NE
EN2916	CON EDISON - MANHOLE	441 7TH AVE	RCRA-LQG	Higher	1291, 0.245, North
EN2917	CON EDISON - MANHOLE	441 7TH AVE	NY MANIFEST	Higher	1291, 0.245, North
DS2918	CONSOLIDATED EDISON	52 W 36 ST VS1170	NY MANIFEST	Higher	1291, 0.245, NNE
DS2919	CON EDISON	48 W 36TH ST	NY MANIFEST	Higher	1292, 0.245, NNE
DS2920	CON EDISON	48 W 36TH ST	RCRA NonGen / NLR, FINDS, ECHO	Higher	1292, 0.245, NNE
DS2921	CON EDISON	48 W 36TH ST	NJ MANIFEST	Higher	1292, 0.245, NNE
EG2922	880-888 BROADWAY	880-8 BROADWAY	NY AST	Lower	1293, 0.245, South
2923	115 W 18 STREET	115 WEST 18TH STREET	NY AST	Lower	1295, 0.245, SW
EC2924	CON EDISON SERVICE B	36 W 36TH ST E OF 7T	RCRA NonGen / NLR, NY MANIFEST	Higher	1296, 0.245, NNE

MAPPED SITES SUMMARY

Target Property Address:
MADISON SQUARE PARK
NEW YORK, NY 10001

Click on Map ID to see full detail.

MAP ID	SITE NAME	ADDRESS	DATABASE ACRONYMS	RELATIVE ELEVATION	DIST (ft. & mi.) DIRECTION
EC2925	CON EDISON SERVICE B	36 W 36TH ST E OF 7T	NJ MANIFEST	Higher	1296, 0.245, NNE
EC2926	28 W. 36 HERALD PROP	28-30 WEST 36TH STRE	NY AST	Higher	1296, 0.245, NNE
2927	COLORITE	113 E 31ST ST	NY AST	Lower	1296, 0.245, East
EM2928	CON EDISON	223 W 28TH ST	NY MANIFEST	Lower	1297, 0.246, NW
EM2929	CON EDISON	223 W 28 ST	NY MANIFEST	Lower	1297, 0.246, NW
EI2930	CON EDISON - VS 1798	245 W. 27TH ST.	RCRA NonGen / NLR, NY MANIFEST	Lower	1298, 0.246, WNW
DT2931	CON EDISON	220-218 W 23RD ST &	NY MANIFEST	Lower	1298, 0.246, West
EC2932	STATECOURT ENTERPRIS	20 WEST 36TH STREET	NY UST	Higher	1298, 0.246, NE
EC2933	20 WEST 36TH STREET	20 WEST 36TH STREET	UST FINDER	Higher	1298, 0.246, NE
DP2934	124 EAST 24TH STREET	124 EAST 24TH STREET	NY AST	Lower	1299, 0.246, SE
EF2935	CON EDISON SERVICE B	111 E 22ND ST	RCRA NonGen / NLR, NY MANIFEST	Lower	1300, 0.246, SSE
EO2936	LORD WEST FORMAL WEA	45 W 18TH ST	RCRA NonGen / NLR, NY MANIFEST	Lower	1300, 0.246, SSW
EK2937	CON EDISON SERVICE B	111 E 29TH ST	RCRA NonGen / NLR, NY MANIFEST	Lower	1301, 0.246, ESE
EC2938	8-10 WEST 36TH STREE	8-10 WEST 36TH STREE	UST FINDER	Higher	1302, 0.247, NE
EC2939	8-10 WEST 36TH STREE	8-10 WEST 36TH STREE	NY UST	Higher	1302, 0.247, NE
DM2940	AMERISCI	117 EAST 30TH ST	E MANIFEST	Lower	1304, 0.247, East
DM2941	AMERISCI	117 EAST 30TH STREET	E MANIFEST	Lower	1304, 0.247, East
DS2942	CON EDISON	64 W 36TH ST	NY MANIFEST	Higher	1304, 0.247, NNE
DS2943	CON EDISON	64 W 36TH ST	NJ MANIFEST	Higher	1304, 0.247, NNE
DS2944	CON EDISON	64 W 36TH ST	RCRA NonGen / NLR	Higher	1304, 0.247, NNE
DS2945	CON EDISON	56 W 36TH ST	NY MANIFEST	Higher	1306, 0.247, NNE
DS2946	CON EDISON	56 W 36TH ST	NJ MANIFEST	Higher	1306, 0.247, NNE
DS2947	CON EDISION - VS1170	56 W.36 ST. 56 W.36	RCRA NonGen / NLR, NY MANIFEST	Higher	1306, 0.247, NNE
DS2948	CON EDISON	56 W 36TH ST	RCRA NonGen / NLR	Higher	1306, 0.247, NNE
DT2949	CHELSEA HOTEL	222 WEST 23RD STREET	NY AST	Lower	1308, 0.248, West
EH2950	114 E 28TH STREET RE	114 EAST 28TH STREET	UST FINDER	Lower	1308, 0.248, ESE
EH2951	114 E 28TH STREET RE	114 EAST 28TH STREET	NY UST	Lower	1308, 0.248, ESE
EC2952	ADDS CO THE	30 W 36TH ST	RCRA NonGen / NLR, FINDS, ECHO, NY MANIFEST	Higher	1312, 0.248, NNE
EP2953	873 BROADWAY LLC	873 BROADWAY	UST FINDER	Lower	1314, 0.249, South
EP2954	BRODERSON BACKDROPS	873 BROADWAY SUITE 6	RCRA-VSQG, FINDS, ECHO	Lower	1314, 0.249, South
EP2955	DUANE READE	873 BROADWAY	E MANIFEST	Lower	1314, 0.249, South
EP2956	873 BROADWAY LLC	873 BROADWAY	NY AST	Lower	1314, 0.249, South
EP2957	873 BROADWAY LLC	873 BROADWAY	NY UST	Lower	1314, 0.249, South
EM2958	BERGS FUR INC	224 W 29TH ST 7TH FL	RCRA-SQG, FINDS, ECHO, NY MANIFEST	Lower	1314, 0.249, NW
EM2959	WALGREEN	224 W 29TH ST	E MANIFEST	Lower	1314, 0.249, NW
DW2960	CONSOLIDATED EDISON	43 E 19TH ST	NY MANIFEST	Lower	1314, 0.249, South
DW2961	43-45 EAST 19TH ST.	43-45 EAST 19TH ST	NY AST	Lower	1314, 0.249, South
2962	NYC DEPT OF EDUCATIO	225 W 24TH ST	RCRA-SQG, FINDS, ECHO, NY MANIFEST	Lower	1314, 0.249, West
EQ2963	257 PARK AVE SOUTH	257 PARK AVE SOUTH	NY AST	Lower	1314, 0.249, SSE

MAPPED SITES SUMMARY

Target Property Address:
MADISON SQUARE PARK
NEW YORK, NY 10001

Click on Map ID to see full detail.

MAP ID	SITE NAME	ADDRESS	DATABASE ACRONYMS	RELATIVE ELEVATION	DIST (ft. & mi.) DIRECTION
EQ2964	APT BUILDING	257 PARK AVE SOUTH	NY LTANKS	Lower	1314, 0.249, SSE
2965	210 WEST 31ST STREET	210 WEST 31ST STREET	NY NYC OER	Lower	1317, 0.249, NNW
EH2966	HARVARD AGENCY CO.,	119-121-123 EAST 27T	NY AST	Lower	1318, 0.250, ESE
EB2967	KEW MANAGEMENT CORP	227 WEST 29TH STREET	NY AST	Lower	1318, 0.250, NW
EB2968	Y & K	227 W 29TH ST	RCRA NonGen / NLR, FINDS, ECHO	Lower	1318, 0.250, NW
EA2969	CON EDISON	116 E 27TH ST	RCRA NonGen / NLR, FINDS, ECHO	Lower	1320, 0.250, ESE
EA2970	SIDEWALK	116 EAST 27TH ST	NY LTANKS, NY Spills	Lower	1320, 0.250, ESE
EA2971	116 EAST 27TH STREET	116 EAST 27TH ST.	NY AST	Lower	1320, 0.250, ESE
EA2972	CON EDISON	116 E 27TH ST	NJ MANIFEST	Lower	1320, 0.250, ESE
EA2973	NEIGHBORHOOD CLEANER	116 E 27TH ST	RCRA NonGen / NLR, FINDS, ECHO, NY MANIFEST	Lower	1320, 0.250, ESE
EA2974	NYNEX	116 E 27TH ST	NY MANIFEST	Lower	1320, 0.250, ESE
EA2975	CON EDISON	116 E 27TH ST	NY MANIFEST	Lower	1320, 0.250, ESE
EK2976	113 EAST 29TH STREET	113 EAST 29TH STREET	NY LTANKS	Lower	1320, 0.250, ESE
EK2977	113 E. 29TH ST	113 E. 29TH ST	NY LTANKS	Lower	1320, 0.250, ESE
EL2978	BUILDING	120 EAST 23RD ST	NY LTANKS, NY Spills	Lower	1329, 0.252, SSE
EL2979	120 EAST 23RD ST	120 EAST 23RD ST	NY LTANKS	Lower	1329, 0.252, SSE
EJ2980	BARUCH COLLEGE	153 EAST 25TH STREET	UST FINDER RELEASE	Lower	1331, 0.252, SE
EJ2981	DORMITORY AUTHORITY	153 EAST 25TH ST	NY LTANKS, NY UST, NY AST	Lower	1331, 0.252, SE
DW2982	CE - E. 21ST ST. WOR	EAST 20TH - EAST 22N	NY VCP	Lower	1334, 0.253, SSE
ER2983	CONSTRUCTION SITE	226 WEST 26TH STREET	NY LTANKS, NY Spills	Lower	1344, 0.255, WNW
EB2984	M B HAMPTONS LLC. -	224 WEST 30TH STREET	NY LTANKS	Lower	1354, 0.256, NW
ES2985	SPILL NUMBER 0011353	12 WEST 18TH ST	NY LTANKS	Lower	1387, 0.263, SSW
ES2986	12 WEST 18TH STREET	12 WEST 18TH ST	NY LTANKS	Lower	1387, 0.263, SSW
ET2987	MOBIL STATION #17Q53	153-169 SEVENTH AVE	NY LTANKS	Lower	1406, 0.266, WSW
ET2988	EXXONMOBIL	153-169 SEVENTH AVE	NY LTANKS	Lower	1406, 0.266, WSW
ET2989	EXXONMOBIL	153-169 SEVENTH AVE	NY LTANKS	Lower	1406, 0.266, WSW
ET2990	EXXONMOBIL	153-169 SEVENTH AVE	UST FINDER RELEASE	Lower	1406, 0.266, WSW
ET2991	MOBIL STATION #17Q53	153-169 SEVENTH AVE	UST FINDER RELEASE	Lower	1406, 0.266, WSW
EU2992	53 WEST 36TH ST	53 W. 36TH ST.	NY LTANKS	Higher	1419, 0.269, NNE
EV2993	25 W 36TH ST	25 W 36TH ST	NY LTANKS	Higher	1427, 0.270, NNE
EV2994	COMMERCIAL BLDG TTF	25 WEST 36TH ST	NY LTANKS	Higher	1427, 0.270, NNE
2995	142 WEST 36TH ST/MAN	142 WEST 36TH STREET	NY LTANKS	Higher	1428, 0.270, North
EM2996	232 W. 29TH ST.	232 W. 29TH STREET	NY LTANKS	Lower	1435, 0.272, NW
EV2997	13 WEST 36TH STREET	13 WEST 36TH ST	NY LTANKS	Higher	1445, 0.274, NE
EW2998	APARTMENT BUILDING	7 PARK AVE	NY LTANKS	Higher	1469, 0.278, ENE
EX2999	11 EAST 36TH STREET	11 EAST 36TH STREET	NY LTANKS	Higher	1478, 0.280, NE
ES3000	21 WEST 17 STREET	21 WEST 17 STREET	NY NYC OER	Lower	1494, 0.283, SSW
ES3001	21 WEST 17 STREET	21 WEST 17 STREET	NY VCP	Lower	1494, 0.283, SSW
EO3002	SPILL NUMBER 9914457	29 WEST 17TH ST	NY LTANKS	Lower	1495, 0.283, SSW

MAPPED SITES SUMMARY

Target Property Address:
MADISON SQUARE PARK
NEW YORK, NY 10001

Click on Map ID to see full detail.

MAP ID	SITE NAME	ADDRESS	DATABASE ACRONYMS	RELATIVE ELEVATION	DIST (ft. & mi.) DIRECTION
EY3003	990 6TH AVE - BLDG.	990 6TH AVENUE	NY LTANKS, NY Spills	Higher	1497, 0.284, NNE
3004	APARTMENT	214 WEST 20TH STREET	NY LTANKS	Lower	1501, 0.284, WSW
EZ3005	114 COMMUNITY CLEANE	114 LEXINGTON AVE	NY LTANKS, RCRA NonGen / NLR	Lower	1502, 0.284, ESE
EX3006	LANG PRODUCTS CO.		FUDS	Higher	1504, 0.285, NE
ES3007	7 W 17TH STREET	7 W 17TH STREET	NY NYC OER	Lower	1509, 0.286, SSW
FA3008	255 W. 23RD ST	255 W. 23RD ST	NY LTANKS	Lower	1510, 0.286, West
FA3009	APT BLDG	255 WEST 23RD ST	NY LTANKS, NY Spills	Lower	1510, 0.286, West
EM3010	CONSTRUCTION SITE 24	241 WEST 28TH ST	NY Spills, NY NYC OER	Lower	1510, 0.286, NW
EM3011	241 WEST 28TH STREET	241 WEST 28TH STREET	NY VCP	Lower	1510, 0.286, NW
EM3012	241 WEST 28TH STREET	241 WEST 28TH STREET	NY BROWNFIELDS, NY PFAS	Lower	1510, 0.286, NW
FB3013	APART	230 PARK AVE SOUTH	NY LTANKS	Lower	1512, 0.286, South
3014	NYS DEPT. NAVAL AFFA	68 LEXINGTON AVE	NY LTANKS, NY Spills	Lower	1514, 0.287, SE
FC3015		1359 BROADWAY	NY LTANKS, NY Spills, NY NYC LAND USE	Higher	1517, 0.287, North
ER3016	HAG REALITY	250 WEST 26TH ST	NY LTANKS	Lower	1527, 0.289, WNW
FD3017	UNDERGROUND TTF	245 WEST 29TH STREET	NY LTANKS	Lower	1533, 0.290, NW
FD3018	APARTNMENT BUILDING	245 W 29TH ST	NY LTANKS	Lower	1533, 0.290, NW
EW3019	CONSTRUCTION PHASE	15 PARK AVE	NY LTANKS, NY Spills	Higher	1553, 0.294, ENE
3020	404 5TH AVENUE	404 5TH AVENUE	NY LTANKS	Higher	1574, 0.298, NE
FE3021	23 LEXINGTON AVENUE	23 LEXINGTON AVENUE	NY LTANKS	Lower	1582, 0.300, SE
3022	APARTMENT BLDG.- TTF	135 W. 17TH ST.	NY LTANKS	Lower	1591, 0.301, SW
FF3023	AT 36TH ST	30 PARK AVE	NY LTANKS	Higher	1600, 0.303, ENE
FF3024	APARTMENT BUILDING	20 PARK AVE	NY LTANKS	Higher	1610, 0.305, ENE
EY3025	COMERCIAL/APARTMENTS	1000 6TH AVE	NY LTANKS	Higher	1611, 0.305, NNE
FG3026	122 EAST 32ND STREET	122 EAST 32ND STREET	NY VCP	Lower	1613, 0.305, East
FG3027	122 EAST 32ND STREET	122 EAST 32ND STREET	NY NYC OER	Lower	1613, 0.305, East
3028	26 WEST 17TH ST/ACE	26 WEST 17TH ST	NY LTANKS	Lower	1626, 0.308, SSW
EZ3029	SPILL NUMBER 0311744	97 LEXINGTON AVE	NY LTANKS	Lower	1649, 0.312, ESE
FH3030	SPILL NUMBER 0009566	175 LEXINGTON AVE	NY LTANKS	Lower	1652, 0.313, East
FI3031	260 WEST 26TH STREET	260 WEST 26TH STREET	NY VCP	Lower	1654, 0.313, WNW
FI3032	260 WEST 26TH STREET	260 WEST 26TH STREET	NY Spills, NY NYC OER	Lower	1654, 0.313, WNW
FH3033	CLOSED-LACKOF RECENT	132 EAST 31ST STREET	NY LTANKS	Lower	1659, 0.314, East
FH3034	CLOSED-LACKOF RECENT	132 EAST 31ST STREET	UST FINDER RELEASE	Lower	1659, 0.314, East
3035	253 WEST 28TH STREET	253 WEST 28TH STREET	NY NYC OER	Lower	1660, 0.314, NW
FB3036	TANK TEST FAILURE	220 PARK AVE SOUTH	NY LTANKS	Lower	1667, 0.316, South
3037	89 5TH AVENUE	89 5TH AVENUE	NY LTANKS	Lower	1667, 0.316, SSW
EV3038	15 WEST 37TH STREET	15 WEST 37TH STREET	NY LTANKS, NY Spills	Higher	1669, 0.316, NNE
FD3039	257 WEST 29TH STREET	257 WEST 29TH STREET	NY NYC OER	Lower	1675, 0.317, NW
FD3040	257 WEST 29TH STREET	257 WEST 29TH STREET	NY VCP	Lower	1675, 0.317, NW
EU3041	MAN HOLE 6988	39 WEST 37TH STREET	NY LTANKS, NY Spills	Higher	1677, 0.318, NNE

MAPPED SITES SUMMARY

Target Property Address:
MADISON SQUARE PARK
NEW YORK, NY 10001

Click on Map ID to see full detail.

MAP ID	SITE NAME	ADDRESS	DATABASE ACRONYMS	RELATIVE ELEVATION	DIST (ft. & mi.) DIRECTION
FJ3042	TTF	7 LEXINGTON AVE	NY LTANKS	Lower	1677, 0.318, SSE
FJ3043	BASEMENT	1 LEXINGTON AVE	NY LTANKS	Lower	1701, 0.322, SSE
FK3044	SPANISH REPATORY THE	138 E 27TH STREET	NY LTANKS	Lower	1710, 0.324, ESE
FL3045	CLOSED-LACKOF RECENT	200 WEST 18TH STREET	NY LTANKS	Lower	1724, 0.327, WSW
FL3046	APRT	213 WEST 18TH STREET	NY LTANKS	Lower	1728, 0.327, WSW
FE3047	HERTZ RENT A CAR	150 E 24TH ST	UST FINDER RELEASE	Lower	1733, 0.328, SE
FE3048	HERTZ RENT A CAR	150 EAST 24TH STREET	NY LTANKS, NY UST	Lower	1733, 0.328, SE
FC3049	VAULT 2326	137 W 37TH ST	NY LTANKS	Higher	1736, 0.329, North
3050	AMERICAN RADIUM INDU	43 WEST 16 TH STREET	SEMS-ARCHIVE	Lower	1746, 0.331, SSW
3051	142 EAST 29TH ST.	142 EAST 29TH ST.	NY LTANKS	Lower	1754, 0.332, ESE
3052	APARTMENT COMPLEX	30 E 37TH ST	NY LTANKS	Higher	1762, 0.334, ENE
FI3053	SPILL NUMBER 0104073	304 8TH AV	NY LTANKS, NY Spills	Lower	1766, 0.334, WNW
FM3054	400 8TH AVE	400 8TH AVE	NY LTANKS, NY Spills	Lower	1767, 0.335, NW
3055	APT BUILDING	112 EAST 19TH STREET	NY LTANKS	Lower	1802, 0.341, SSE
FL3056	VERIZON	210 W. 18TH ST	NY LTANKS	Lower	1802, 0.341, WSW
3057	APARTMENT	33 UNION SQUARE WEST	NY LTANKS	Lower	1813, 0.343, South
FN3058	VENAVILLA FASHIONS	38 WEST 38TH STREET	NY LTANKS	Higher	1815, 0.344, NNE
FO3059	237 WEST 35TH ST	237 WEST 35TH ST	NY LTANKS	Lower	1820, 0.345, North
FP3060	RESIENTIAL BUILDING	132 EAST 35TH STREET	NY LTANKS	Higher	1826, 0.346, ENE
FQ3061	SPILL NUMBER 0010929	251 W. 19TH ST	NY LTANKS	Lower	1832, 0.347, WSW
FH3062	CLANDORF RESIDENCE	145 EAST 30TH ST	NY LTANKS, NY Spills	Lower	1846, 0.350, East
FK3063	CO OP BUILDING	150 EAST 27TH STREET	NY LTANKS	Lower	1851, 0.351, ESE
FR3064	499 7TH AVENUE	499 7TH AVENUE	NY LTANKS	Higher	1852, 0.351, North
FR3065	APARTMENT BUILDING	501 7TH AVE.	NY LTANKS	Higher	1865, 0.353, North
FR3066	498 SEVENTH AVENUE	498 7TH AVENUE	NY LTANKS	Higher	1873, 0.355, North
FJ3067	44 GRAMERCY PARK	44 GRAMERCY PARK	NY LTANKS	Lower	1873, 0.355, SSE
FR3068	500 7TH AVENUE	500 7TH AVENUE	NY LTANKS	Higher	1886, 0.357, North
3069	SINO REALTY REALTY	204 8TH AVENUE	NY LTANKS, NY Spills	Lower	1896, 0.359, West
3070	US POSTAL SERVICE -	8'TH AVE AND 33'RD S	SEMS	Lower	1917, 0.363, NNW
FS3071	104 5TH AVE.	104 5TH AVE.	NY LTANKS	Lower	1918, 0.363, SSW
FO3072	240 WEST 36TH ST./CO	240 WEST 36TH ST.	NY LTANKS	Lower	1921, 0.364, North
FQ3073	APARTMENT HOUSE	264 W. 19TH ST	NY LTANKS, NY Spills	Lower	1941, 0.368, WSW
FT3074	IN FORNT OF	146 WEST 38TH ST	NY LTANKS	Higher	1956, 0.370, North
FK3075	TANK TEST FAIL	160 E 27TH ST	NY LTANKS	Lower	1968, 0.373, ESE
FU3076	SPILL NUMBER 0305274	162 E 33RD ST	NY LTANKS	Lower	1980, 0.375, East
FT3077	1400 BROADWAY	1400 BROADWAY	NY LTANKS, NY AST	Higher	1982, 0.375, NNE
FM3078	304 W 30TH ST	304 W 30TH ST	NY LTANKS	Lower	1991, 0.377, NW
3079	COMMERCIAL BUILDING	31 WEST 15TH STREET	NY LTANKS	Lower	2005, 0.380, SSW
FP3080	139 E35TH ST	139 E35TH ST	NY LTANKS	Higher	2008, 0.380, ENE

MAPPED SITES SUMMARY

Target Property Address:
MADISON SQUARE PARK
NEW YORK, NY 10001

Click on Map ID to see full detail.

MAP ID	SITE NAME	ADDRESS	DATABASE ACRONYMS	RELATIVE ELEVATION	DIST (ft. & mi.) DIRECTION
FV3081	201 WEST 16TH ST COR	201 WEST 16TH ST	NY LTANKS	Lower	2019, 0.382, SW
FV3082	PRIVATE RES	160 W 16TH ST	NY LTANKS	Lower	2021, 0.383, SW
3083	APT. BUILDING	312 WEST 23RD ST	NY LTANKS	Lower	2042, 0.387, West
FN3084	32 WEST 39TH STREET	32 WEST 39TH STREET	NY LTANKS	Higher	2055, 0.389, NNE
FN3085	32 W. 39TH MIDTOWN P	32 WEST 39TH STREET	NY LTANKS, NY UST	Higher	2055, 0.389, NNE
FU3086	478 3RD AVENUE	478 3RD AVENUE	NY LTANKS	Lower	2063, 0.391, East
FO3087	260 WEST 36TH ST	260 WEST 36TH ST	NY LTANKS	Lower	2072, 0.392, NNW
3088	RESIDENCE	136 EAST 36TH ST	NY LTANKS, NY Spills	Higher	2095, 0.397, ENE
FW3089	APARTMENT BUILDING	261 WEST 36TH STREET	NY LTANKS	Lower	2097, 0.397, North
FX3090	438 5TH AVENUE	436 5TH AVENUE	NY VCP	Higher	2107, 0.399, NE
FX3091	438 5TH AVENUE	436 5TH AVENUE	NY NYC OER	Higher	2107, 0.399, NE
FY3092	APRT BUILDING -TTF	315-325 WEST 30TH ST	NY LTANKS	Lower	2109, 0.399, NW
FZ3093	MUTUAL REDEVELOPMENT	315 WEST 25TH STREET	NY LTANKS, NY AST	Lower	2113, 0.400, WNW
FZ3094	CLOSED-LACKOF RECENT	315 W. 25TH ST	NY LTANKS	Lower	2113, 0.400, WNW
GA3095	252 THIRD AVENUE	252-258 THIRD AVENUE	NY BROWNFIELDS	Lower	2116, 0.401, SSE
3096	100 WEST 15TH ST.	100 WEST 15TH ST.	NY LTANKS	Lower	2122, 0.402, SW
GB3097	APT BUILDING TTF	1040 6TH AVE	NY LTANKS	Higher	2125, 0.402, NNE
3098	VAULT #0708	214 WEST 38TH ST/7TH	NY LTANKS	Higher	2129, 0.403, North
GA3099	201 EAST 21ST ST/MAN	201 EAST 21ST STREET	NY LTANKS	Lower	2131, 0.404, SSE
FS3100	TTF	71 5TH AVE	NY LTANKS	Lower	2134, 0.404, SSW
GA3101	200 E 21ST ST	200 E 21ST ST	NY LTANKS	Lower	2142, 0.406, SSE
GC3102	1410 BRODAWAY OFFICE	1410 BROADWAY	NY LTANKS	Higher	2147, 0.407, NNE
GC3103	ROADWAY	1410 BROADWAY	NY LTANKS	Higher	2147, 0.407, NNE
GD3104	166 EAST 34	166 EAST 34TH ST	NY LTANKS, NY Spills	Lower	2147, 0.407, East
3105	BERTH 86	BERTH 86	NY LTANKS	Lower	2148, 0.407, South
3106	UNITED WIRE METAL MA	10 EAST 15TH ST	NY LTANKS	Lower	2158, 0.409, SSW
3107	APRTMENT BUILDING	161 WEST 15TH ST	NY LTANKS	Lower	2160, 0.409, SW
GE3108	CLOSED-LACKOF RECENT	130 EAST 18TH ST	NY LTANKS	Lower	2165, 0.410, SSE
GF3109	203 E 22ND ST/MANHAT	203 EAST 22ND ST	NY LTANKS	Lower	2201, 0.417, SE
FW3110	VAULT 4761, FEEDER 1	252 WEST 37TH ST	NY LTANKS, NY Spills	Lower	2218, 0.420, North
GG3111	123 EAST 37TH ST/MAN	123 EAST 37TH STREET	NY LTANKS	Higher	2218, 0.420, ENE
GH3112	POWER MY LEARNING	505 8TH AVENUE, SUIT	OH SWRCY	Lower	2223, 0.421, NNW
GH3113	APRT	505 8TH AVE	NY LTANKS	Lower	2223, 0.421, NNW
FY3114	TANK TEST FAIL	320 W 30TH ST	NY LTANKS	Lower	2233, 0.423, NW
GG3115	108 E. 38TH STREET	108 E. 38TH STREET	NY LTANKS	Higher	2256, 0.427, ENE
GF3116	FDNY UNION BDLG.	204 EAST 23RD STREET	NY LTANKS, NY Spills	Lower	2257, 0.427, SE
GI3117	110 EAST 16TH STREET	110 EAST 16TH STREET	NY NYC OER	Lower	2275, 0.431, South
GI3118	110 EAST 16TH STREET	110 EAST 16TH STREET	NY VCP	Lower	2275, 0.431, South
GJ3119	246 WEST 38TH STREET	246 WEST 38TH STREET	NY LTANKS	Lower	2295, 0.435, North

MAPPED SITES SUMMARY

Target Property Address:
MADISON SQUARE PARK
NEW YORK, NY 10001

Click on Map ID to see full detail.

MAP ID	SITE NAME	ADDRESS	DATABASE ACRONYMS	RELATIVE ELEVATION	DIST (ft. & mi.) DIRECTION
GK3120	APARTMENT	165 EAST 35TH STREET	NY LTANKS	Lower	2305, 0.437, ENE
GL3121	APT. BUILDING	55 WEST 14TH ST	NY LTANKS	Lower	2311, 0.438, SSW
GM3122	270 MADISON AVE/MANH	270 MADISON AVENUE	NY LTANKS	Higher	2318, 0.439, NE
GB3123	80 W. 40TH ST	80 W. 40TH ST	NY LTANKS	Higher	2327, 0.441, NNE
GB3124	CON EDISON SERVICE B	80 W 40TH ST OPPOSIT	NY LTANKS, RCRA NonGen / NLR, FINDS, ECHO, NY...	Higher	2327, 0.441, NNE
GI3125	116 EAST 16TH STREET	116 EAST 16TH STREET	NY LTANKS	Lower	2331, 0.441, South
3126	RESIDENTIAL BUILDING	157 EAST 18TH STREET	NY LTANKS	Lower	2332, 0.442, SSE
GK3127	2 SNIFFEN COURT/MANH	2 SNIFFEN COURT	NY LTANKS, NY Spills	Higher	2338, 0.443, ENE
GM3128	27 E 39TH ST	27 E 39TH ST	NY LTANKS	Higher	2342, 0.444, NE
GE3129	EAST 17TH LLC	135 EAST 17TH STREET	NY LTANKS, NY UST	Lower	2362, 0.447, SSE
GJ3130	APT BUILDING TTF	256 WEST 38 ST	NY LTANKS	Lower	2374, 0.450, North
GB3131	AGREKO	40TH ST/6TH AVE	NY LTANKS	Higher	2377, 0.450, NNE
GD3132	X - TTF	208-210 EAST 34TH ST	NY LTANKS	Lower	2381, 0.451, East
GN3133	SCHOOL OF VISUAL ART	214 EAST 21ST ST	NY LTANKS, NY Spills	Lower	2383, 0.451, SSE
3134	TTF	216 EAST 29TH ST	NY LTANKS, NY AST	Lower	2385, 0.452, ESE
GP3135	236 E. 16 ST REALTY	236 EAST 16TH STREET	NY LTANKS, NY UST, NY Spills	Lower	2397, 0.454, WSW
3136	BUCHBINDER RESIDENCE	211 EAST 33RD ST	NY LTANKS	Lower	2410, 0.456, East
GP3137	SPILL NUMBER 9811171	240 WEST 16TH ST	NY LTANKS	Lower	2411, 0.457, WSW
GP3138	SPILL NUMBER 9800017	240 WEST 16TH AT	NY LTANKS, NY Spills	Lower	2411, 0.457, WSW
GQ3139	223 EAST 25TH STREET	223 EAST 25TH STREET	NY LTANKS	Lower	2418, 0.458, SE
GN3140	220 EAST 21ST STREET	220 EAST 21ST STREET	NY LTANKS	Lower	2424, 0.459, SSE
GL3141	SPILL NUMBER 9809942	58-60 WEST 14TH ST	NY LTANKS	Lower	2425, 0.459, SSW
GR3142	APARTMENT BUILDING -	132-134 E 17TH STREE	NY LTANKS	Lower	2430, 0.460, SSE
3143	AMES ASSOCIATION	80 5TH AVENUE	NY LTANKS, NY Spills	Lower	2436, 0.461, SSW
GS3144	308 WEST 18TH ST	308 WEST 18TH ST	NY LTANKS	Lower	2437, 0.462, WSW
GJ3145	COMMERICAL	247 WEST 38TH STREET	NY LTANKS	Lower	2438, 0.462, North
GT3146	STORE	110 WEST 14TH STREET	NY LTANKS, NY Spills	Lower	2439, 0.462, SW
GN3147	219 EAST 21ST ST/MAN	219 EAST 21ST STREET	NY LTANKS	Lower	2441, 0.462, SSE
GU3148	LNF PLATING	535 8 AVE.	NY LTANKS, NY AST, NY CBS AST	Lower	2444, 0.463, NNW
GV3149	321-325 WEST 35TH ST	321 WEST 35TH STREET	NY VCP	Lower	2447, 0.463, NNW
GV3150	321-325 WEST 35TH ST	321 WEST 35TH STREET	NY NYC OER	Lower	2447, 0.463, NNW
GS3151	310 WEST 18TH STREET	310 WEST 18TH STREET	NY LTANKS	Lower	2454, 0.465, WSW
GJ3152	TANK TEST FAILURE	270 W 38TH ST	NY LTANKS	Lower	2458, 0.466, North
GW3153	UPSCALE DEVELOPMENT	349 WEST 30TH ST 1ST	NY LTANKS	Lower	2469, 0.468, NW
GW3154	APARTMENT BUILDING	347 WEST 29TH ST	NY LTANKS	Lower	2475, 0.469, NW
GU3155	307 WEST 36TH STREET	307 WEST 36TH STREET	NY LTANKS	Lower	2510, 0.475, NNW
GQ3156	APARTMENT	230 EAST 25TH STREET	NY LTANKS	Lower	2511, 0.476, SE
3157	SMITH BARNEY	333 WEST 34TH ST	NY LTANKS, NY Spills	Lower	2515, 0.476, NNW
GQ3158	228 E26TH ST/MANHATT	228 EAST 26TH ST	NY LTANKS	Lower	2522, 0.478, SE

MAPPED SITES SUMMARY

Target Property Address:
MADISON SQUARE PARK
NEW YORK, NY 10001

Click on Map ID to see full detail.

MAP ID	SITE NAME	ADDRESS	DATABASE ACRONYMS	RELATIVE ELEVATION	DIST (ft. & mi.) DIRECTION
GQ3159	228 EAST 26TH STREET	228 EAST 26TH STREET	NY LTANKS	Lower	2522, 0.478, SE
3160	BUSINESS AT LOCATION	205 WEST 14TH ST	NY LTANKS, NY Spills	Lower	2525, 0.478, SW
GQ3161	230 E 26TH ST	230 E 26TH ST	NY LTANKS	Lower	2550, 0.483, SE
3162		22 IRVING PLACE	NY LTANKS, NY Spills, NY NYC LAND USE	Lower	2551, 0.483, South
GR3163	GOLOS NURSREY SCHOOL	130 EAST 16TH STREET	NY LTANKS	Lower	2552, 0.483, South
GN3164	13 PRECINCT NYPD -DD	230 EAST 21ST STREET	UST FINDER RELEASE	Lower	2565, 0.486, SSE
3165	TTF - 235 EAST 27TH	235 EAST 27TH ST	NY LTANKS	Lower	2570, 0.487, ESE
3166	235 EAST 22ND ST	235 EAST 22ND ST	NY LTANKS, NY Spills	Lower	2580, 0.489, SE
GV3167	320-328 WEST 36TH ST	328 WEST 36TH STREET	NY NYC OER	Lower	2581, 0.489, NNW
GV3168	320-328 WEST 36TH ST	328 WEST 36TH STREET	NY VCP	Lower	2581, 0.489, NNW
GS3169	THE HIGH LINE	GANSEVOORT STREET TO	US BROWNFIELDS	Lower	2581, 0.489, WSW
GX3170	43 WEST 13TH ST	43 WEST 13TH ST	NY LTANKS	Lower	2582, 0.489, SSW
GV3171	330 W. 36TH ST	330 W. 36TH ST	NY LTANKS	Lower	2583, 0.489, NNW
GX3172	25 W 13TH ST	25 WEST 13TH STREET	NY LTANKS	Lower	2596, 0.492, SSW
GU3173	312 WEST 37TH STREET	312 WEST 37TH STREET	NY NYC OER	Lower	2616, 0.495, NNW
GU3174	312 WEST 37TH STREET	312 WEST 37TH STREET	NY VCP	Lower	2616, 0.495, NNW
GT3175	117 W 13TH ST/MANHAT	117 WEST 13TH STREET	NY LTANKS	Lower	2623, 0.497, SW
3176	APT BUILDING	18 E 41ST STREET	NY LTANKS	Higher	2626, 0.497, NE
3177	APT BUILDING	260 WEST 39 ST	NY LTANKS	Lower	2627, 0.498, North
3178	RESIDENCE	222 E 35TH ST	NY LTANKS	Lower	2635, 0.499, East
GV3179	334 WEST 36TH STREET	334 WEST 36TH STREET	NY NYC OER	Lower	2657, 0.503, NNW
GY3180	EXCAVATION SITE	337 WEST 36TH STREET	NY Spills, NY NYC OER	Lower	2722, 0.516, NNW
3181	401 WEST 31ST STREET	401 WEST 31ST STREET	NY NYC OER	Lower	2744, 0.520, NW
GY3182	326-330 WEST 37TH ST	326 WEST 37TH STREET	NY NYC OER	Lower	2749, 0.521, NNW
3183	237-243 EAST 34TH ST	243 EAST 34TH STREET	NY NYC OER	Lower	2800, 0.530, East
GZ3184	401-405 9TH AVENUE -	401 9TH AVENUE	NY NYC OER	Lower	2814, 0.533, NW
GZ3185	413 NINTH AVENUE	413-421 NINTH AVENUE	NY NYC OER	Higher	2869, 0.543, NW
GZ3186	411 9TH AVENUE	411 9TH AVENUE	NY NYC OER	Higher	2895, 0.548, NW
3187	124 EAST 14TH STREET	124 EAST 14TH STREET	NY NYC OER	Lower	2909, 0.551, South
3188	RADIATION APPLICATIO	370 LEXINGTON AVENUE	FUSRAP	Higher	3017, 0.571, ENE
HA3189	333 WEST 38TH STREET	333 WEST 38TH STREET	NY NYC OER	Lower	3020, 0.572, NNW
3190	133 THIRD AVENUE	133 3RD AVENUE	NY NYC OER	Lower	3076, 0.583, South
HA3191	339 & 341 WEST 38TH	339 WEST 38TH STREET	NY NYC OER	Lower	3077, 0.583, NNW
HA3192	330 WEST 39TH STREET	330 WEST 39TH STREET	NY NYC OER	Lower	3098, 0.587, NNW
HB3193	GLENCORE LTD. - PADD	330 MADISON AVE	CONSENT, FUELS PROGRAM	Higher	3127, 0.592, NE
HB3194			CONSENT, FUELS PROGRAM	Higher	3127, 0.592, NE
HB3195	PADD 5	330 MADISON AVE	CONSENT, FUELS PROGRAM	Higher	3127, 0.592, NE
HB3196			CONSENT, FINDS	Higher	3127, 0.592, NE
3197	310 WEST 40TH STREET	310 WEST 40TH STREET	NY NYC OER	Lower	3131, 0.593, North

MAPPED SITES SUMMARY

Target Property Address:
MADISON SQUARE PARK
NEW YORK, NY 10001

Click on Map ID to see full detail.

MAP ID	SITE NAME	ADDRESS	DATABASE ACRONYMS	RELATIVE ELEVATION	DIST (ft. & mi.) DIRECTION
HC3198	411-425 WEST 35TH ST	411 WEST 35TH STREET	NY NYC OER	Lower	3147, 0.596, NNW
3199	ONE VANDERBILT (NO N	10 VANDERBILT AVENUE	NY NYC OER	Higher	3150, 0.597, NE
HD3200	371 9TH AVENUE	371 9TH AVENUE	NY NYC OER	Lower	3163, 0.599, NW
HA3201	351 WEST 38TH STREET	351 WEST 38TH STREET	NY NYC OER	Lower	3172, 0.601, NNW
HA3202	338 WEST 39TH STREET	338 WEST 39TH STREET	NY NYC OER	Lower	3188, 0.604, NNW
3203	323-329 EAST 25TH ST	323 EAST 25TH STREET	NY NYC OER	Lower	3188, 0.604, SE
HD3204	432-434 WEST 31ST ST	432-434 WEST 31ST ST	NY NYC OER	Lower	3228, 0.611, NW
3205	ORG RES CORPS SITE		FUDS	Higher	3266, 0.619, NNE
HE3206	350 WEST 39TH STREET	350 WEST 39TH STREET	NY NYC OER	Lower	3306, 0.626, NNW
3207	339-345 EAST 33RD ST	339-345 EAST 33RD ST	NY NYC OER	Lower	3340, 0.633, East
HC3208	445-453 WEST 35TH ST	445 WEST 35TH STREET	NY NYC OER	Lower	3349, 0.634, NNW
HE3209	346 WEST 40TH STREET	346 WEST 40TH STREET	NY NYC OER	Lower	3435, 0.651, NNW
HF3210	440 WEST 33RD STREET	440 WEST 33RD STREET	NY NYC OER	Lower	3438, 0.651, NW
HE3211	511-521 9TH AVENUE	511 9TH AVENUE	NY NYC OER	Lower	3451, 0.654, NNW
3212	61-67 9TH AVENUE	67 9TH AVENUE	NY NYC OER	Lower	3459, 0.655, WSW
HF3213	450 WEST 33RD STREET	450 WEST 33RD STREET	NY NYC OER	Lower	3477, 0.659, NW
HG3214	439-443 WEST 36TH ST	439 WEST 36TH STREET	NY NYC OER	Higher	3639, 0.689, NNW
HH3215	500 WEST 25TH STREET	500 WEST 25TH STREET	NY NYC OER	Lower	3646, 0.691, WNW
HI3216	461 WEST 34TH STREET	461 WEST 34TH STREET	NY NYC OER	Lower	3646, 0.691, NW
3217	CON EDISON - EAST 32	EAST 32ND - EAST 33R	EDR MGP	Lower	3665, 0.694, East
HJ3218	CON EDISON - EAST 19	524 E. 19TH ST.	EDR MGP	Lower	3684, 0.698, SE
HJ3219	CE - E. 19TH ST. STA	524 E. 19TH ST.	NY DEL SHWS, NY MGP	Lower	3684, 0.698, SE
3220	500 WEST 21ST STREET	500 WEST 21ST STREET	NY NYC OER	Lower	3689, 0.699, West
HF3221	MAN HOLE	500 WEST 33RD STREET	NY Spills, NY NYC OER	Lower	3695, 0.700, NW
HH3222	GETTY 341	239 10TH AVE	NY Spills, NY NYC OER	Lower	3702, 0.701, WNW
HH3223	259 10TH AVE. AVENUE	259 10TH AVENUE	NY NYC OER	Lower	3708, 0.702, WNW
HK3224	311 10TH AVENUE	311 10TH AVENUE	NY NYC OER	Lower	3709, 0.702, WNW
HG3225	441 WEST 37TH STREET	441 WEST 37TH STREET	NY NYC OER	Higher	3722, 0.705, NNW
HI3226	444 TENTH AVENUE	444 10TH AVENUE	NY NYC OER	Lower	3723, 0.705, NW
3227	500-508 WEST 23RD ST	500 WEST 23RD STREET	NY NYC OER	Lower	3738, 0.708, WNW
3228	312 WEST 43RD STREET	308 WEST 43RD STREET	NY NYC OER	Lower	3745, 0.709, North
3229	NYU LANGONE HEALTH K	424 EAST 34TH STREET	NY Spills, NY NYC OER	Lower	3748, 0.710, East
3230	50 HUDSON YARDS	413 10 AVENUE	NY NYC OER	Lower	3770, 0.714, NW
HH3231	507 WEST 24TH STREET	507 WEST 24TH STREET	NY NYC OER	Lower	3803, 0.720, WNW
HL3232	508 WEST 24TH STREET	508 WEST 24TH STREET	NY Spills, NY NYC OER	Lower	3871, 0.733, WNW
HK3233	507-515 WEST 28TH ST	507 WEST 28TH STREET	NY NYC OER	Lower	3879, 0.735, WNW
3234	71 FOURTH AVENUE - D	71 4TH AVENUE	NY NYC OER	Lower	3884, 0.736, South
3235	451 TENTH AVENUE	451 TENTH AVENUE	NY NYC OER	Lower	3891, 0.737, NNW
HM3236	515 WEST 29TH STREET	515 WEST 29TH STREET	NY NYC OER	Lower	3912, 0.741, NW

MAPPED SITES SUMMARY

Target Property Address:
MADISON SQUARE PARK
NEW YORK, NY 10001

Click on Map ID to see full detail.

MAP ID	SITE NAME	ADDRESS	DATABASE ACRONYMS	RELATIVE ELEVATION	DIST (ft. & mi.) DIRECTION
HN3237	501-513 WEST 19TH ST	501 WEST 19TH STREET	NY NYC OER	Lower	3914, 0.741, West
HM3238	RELATED W. 30TH ST.	510 WEST 30TH STREET	NY NYC OER	Lower	3918, 0.742, NW
HN3239	CON EDISON - WEST 18	WEST 16TH - WEST 20T	EDR MGP	Lower	3923, 0.743, West
3240	NYU SCIENCE BUILDING	433 EAST 30TH STREET	NY NYC OER	Lower	3944, 0.747, ESE
HL3241	514 WEST 24TH STREET	514 WEST 24TH STREET	NY NYC OER	Lower	3947, 0.748, WNW
HM3242	BLDG UNDER CONSTRUCT	517 WEST 29TH ST	NY Spills, NY NYC OER	Lower	3987, 0.755, NW
HM3243	RELATED TOWER D AND	545 WEST 30TH STREET	NY NYC OER	Lower	4038, 0.765, NW
3244	526-532 WEST 28TH ST	526 WEST 28TH STREET	NY NYC OER	Lower	4061, 0.769, WNW
HM3245	522-532 WEST 29TH ST	522 WEST 29TH STREET	NY Spills, NY NYC OER	Lower	4087, 0.774, NW
HN3246	515 WEST 18TH STREET	511 WEST 18TH STREET	NY BROWNFIELDS, NY MGP	Lower	4106, 0.778, West
3247	515 WEST 36TH STREET	511 WEST 36TH STREET	NY NYC OER	Lower	4111, 0.779, NNW
HO3248	520 WEST 20TH STREET	520 WEST 20TH STREET	NY NYC OER	Lower	4119, 0.780, West
HM3249	RELATED W. 29TH ST.	529 WEST 29TH STREET	NY NYC OER	Lower	4153, 0.787, NW
HP3250	534 WEST 29TH STREET	534 WEST 29TH STREET	NY NYC OER	Lower	4174, 0.791, NW
3251	MARKITE CO SITE	155 WAVERLY PLACE	FUSRAP	Lower	4181, 0.792, SW
HQ3252	505 WEST 37TH STREET	505 WEST 37TH STREET	NY NYC OER	Lower	4185, 0.793, NNW
HO3253	532 W 20TH ST	532 W 20TH ST	NY Spills, NY NYC OER	Lower	4204, 0.796, West
HR3254	CON EDISON - EAST 39	EAST 39TH - EAST 42N	EDR MGP	Lower	4248, 0.805, East
HO3255	NEW_YORK SITE	513-519, 521-527 AND	FUSRAP	Lower	4256, 0.806, West
HO3256	BAYVIEW CORRECTIONAL	550 W 20TH ST	RCRA-VSQG, NY DEL SHWS, NY MANIFEST, NY MGP	Lower	4260, 0.807, West
HS3257	540 WEST 21ST STREET	540 WEST 21ST STREET	NY NYC OER	Lower	4261, 0.807, West
HR3258	685 FIRST AVENUE - S	685 1ST AVENUE	NY NYC OER	Lower	4264, 0.808, East
3259	CON EDISON - EAST 21	EAST 20TH - EAST 22N	EDR MGP	Lower	4340, 0.822, SE
HQ3260	509 WEST 38TH STREET	509 WEST 38TH STREET	NY LTANKS, NY NYC OER	Lower	4344, 0.823, NNW
HT3261	19TH STREET DEVELOPM	80 11TH AVENUE	NY ENG CONTROLS, NY INST CONTROL, NY VCP, NY...	Lower	4348, 0.823, West
HT3262	19TH STREET DEVELOPM	80 11TH AVENUE	EDR MGP	Lower	4348, 0.823, West
HS3263	551 WEST 21ST STREET	551 WEST 21ST STREET	NY Spills, NY NYC OER	Lower	4351, 0.824, West
HU3264	460 WEST 41ST STREET	460 WEST 41ST STREET	NY NYC OER	Lower	4355, 0.825, NNW
HP3265	550 WEST 29TH STREET	550 WEST 29TH STREET	NY NYC OER	Lower	4374, 0.828, NW
3266	CON EDISON - 19TH ST	11TH AVE BETWEEN W 1	EDR MGP	Lower	4384, 0.830, West
HT3267	CE - W. 18TH ST. GAS	WEST 16TH - WEST 20T	NY VCP, NY MGP	Lower	4391, 0.832, West
HR3268	NEW AMSTERDAM GAS CO	FIRST AVE BETWEEN E	EDR MGP	Lower	4394, 0.832, ENE
HV3269	555 WEST 22ND STREET	562 WEST 23RD STREET	NY Spills, NY NYC OER	Lower	4401, 0.834, WNW
3270	42-46 10TH AVENUE	42 10TH AVENUE	NY NYC OER	Lower	4462, 0.845, WSW
HV3271	186-188 11TH AVENUE	186 11TH AVENUE	NY NYC OER	Lower	4468, 0.846, WNW
3272	CONSTRUCTION SITE MT	220 11TH AVE	NY Spills, NY NYC OER	Lower	4471, 0.847, WNW
3273	3 HUDSON BOULEVARD /	400 11TH AVENUE	NY NYC OER	Lower	4480, 0.848, NW
HU3274	547 TENTH AVE EXTEL	547 10TH AVENUE	NY Spills, NY NYC OER	Lower	4493, 0.851, NNW
3275	AVALON WEST CHELSEA	282 11TH AVENUE	NY Spills, NY NYC OER	Lower	4515, 0.855, WNW

MAPPED SITES SUMMARY

Target Property Address:
MADISON SQUARE PARK
NEW YORK, NY 10001

Click on Map ID to see full detail.

MAP ID	SITE NAME	ADDRESS	DATABASE ACRONYMS	RELATIVE ELEVATION	DIST (ft. & mi.) DIRECTION
3276	LOT 72,TAXBLOCK 642	89 JANE STREET	NY E DESIGNATION, NY NYC OER	Lower	4516, 0.855, WSW
3277	PANORAMIC HUDSON YAR	540 WEST 38TH STREET	NY NYC OER	Lower	4599, 0.871, NNW
3278	544 WEST 39TH STREET	544 WEST 39TH STREET	NY NYC OER	Lower	4625, 0.876, NNW
HW3279	524 WEST 37 STREET	438 11 AVENUE	NY NYC OER	Lower	4694, 0.889, NW
HW3280	450 ELEVENTH AVENUE	450 11TH AVENUE	NY NYC OER	Lower	4723, 0.895, NNW
3281	771 WASHINGTON STREE	771 WASHINGTON STREE	NY NYC OER	Lower	4742, 0.898, WSW
3282	CON EDISON - EAST 17	EAST 17TH - EAST 18T	EDR MGP	Lower	4749, 0.899, SE
HX3283		606 WEST 30TH ST	NY Spills, NY NYC LAND USE, NY NYC OER	Lower	4787, 0.907, NW
HX3284	609 WEST 29 STREET	609 WEST 29 STREET	NY NYC OER	Lower	4794, 0.908, NW
3285	114 HORATIO STREET	114 HORATIO STREET	NY NYC OER	Lower	4802, 0.909, WSW
3286	327 EAST 9TH STREET	327 EAST 9TH STREET	NY NYC OER	Lower	4804, 0.910, South
HY3287	436 EAST 13TH STREET	436 EAST 13TH STREET	NY NYC OER	Lower	4814, 0.912, SSE
3288	555 WEST 38TH STREET	476 11TH AVENUE	NY NYC OER	Lower	4851, 0.919, NNW
HY3289	442 EAST 13TH STREET	442 EAST 13TH STREET	NY NYC OER	Lower	4874, 0.923, SSE
3290	674 NINTH AVENUE	674 NINTH AVENUE	NY SHWS, NY BROWNFIELDS	Higher	4932, 0.934, North
3291		738 GREENWICH STREET	NY E DESIGNATION, NY NYC OER, NY NYC LAND USE	Lower	4960, 0.939, SW
3292	505 WEST 43RD STREET	505 WEST 43RD STREET	NY NYC OER	Lower	5000, 0.947, NNW
3293	US ARMY RES CNTR		FUDS	Lower	5134, 0.972, NNW
3294	688 BROADWAY	688 BROADWAY	NY NYC OER	Higher	5145, 0.974, SSW
3295	181 AVENUE A - DOB J	181 AVENUE A	NY NYC OER	Lower	5185, 0.982, SSE
3296	404 EAST 9TH STREET	404 EAST 9TH STREET	NY NYC OER	Lower	5231, 0.991, SSE

EXECUTIVE SUMMARY

TARGET PROPERTY SEARCH RESULTS

The target property was not listed in any of the databases searched by EDR.

SURROUNDING SITES: SEARCH RESULTS

Surrounding sites were identified in the following databases.

Elevations have been determined from the USGS Digital Elevation Model and should be evaluated on a relative (not an absolute) basis. Relative elevation information between sites of close proximity should be field verified. Sites with an elevation equal to or higher than the target property have been differentiated below from sites with an elevation lower than the target property.
Page numbers and map identification numbers refer to the EDR Radius Map report where detailed data on individual sites can be reviewed.

Sites listed in ***bold italics*** are in multiple databases.

Unmappable (orphan) sites are not considered in the foregoing analysis.

STANDARD ENVIRONMENTAL RECORDS

Lists of Federal NPL (Superfund) sites

NPL: A review of the NPL list, as provided by EDR, and dated 02/29/2024 has revealed that there is 1 NPL site within approximately 1 mile of the target property.

Equal/Higher Elevation	Address	Direction / Distance	Map ID	Page
HUDSON RIVER PCBS Cerclis ID:: 202229 EPA Id: NYD980763841	***NO STREET APPLICABLE***	***W 1/2 - 1 (0.856 mi.)***	***0***	***9***

Lists of Federal sites subject to CERCLA removals and CERCLA orders

SEMS: A review of the SEMS list, as provided by EDR, and dated 04/22/2024 has revealed that there is 1 SEMS site within approximately 0.5 miles of the target property.

Lower Elevation	Address	Direction / Distance	Map ID	Page
US POSTAL SERVICE -	8'TH AVE AND 33'RD S	NNW 1/4 - 1/2 (0.363 mi.)	3070	703

Lists of Federal CERCLA sites with NFRAP

SEMS-ARCHIVE: A review of the SEMS-ARCHIVE list, as provided by EDR, and dated 04/22/2024 has revealed that there are 3 SEMS-ARCHIVE sites within approximately 0.5 miles of the target

property.

Lower Elevation	Address	Direction / Distance	Map ID	Page
FEDERAL BUILDING THE Site ID: 0203218 EPA Id: NY2470000157	***252 7TH AVE***	***W 1/8 - 1/4 (0.189 mi.)***	***CF2275***	***522***
INTERNATIONAL DIAL C Site ID: 0203672 EPA Id: NYD075253807	***22 WEST 19TH STREET***	***SSW 1/8 - 1/4 (0.213 mi.)***	***DG2567***	***589***
AMERICAN RADIUM INDU Site ID: 0203678 EPA Id: NYD987001476	43 WEST 16 TH STREET	SSW 1/4 - 1/2 (0.331 mi.)	3050	698

Lists of Federal RCRA generators

RCRA-LQG: A review of the RCRA-LQG list, as provided by EDR, and dated 12/04/2023 has revealed that there are 68 RCRA-LQG sites within approximately 0.25 miles of the target property.

Equal/Higher Elevation	Address	Direction / Distance	Map ID	Page
CON EDISON - GAS MAI EPA ID:: NYP004154225	***64 W 30 ST***	***0 - 1/8 (0.000 mi.)***	***B11***	***11***
CON EDISON - MANHOLE EPA ID:: NYP004174652	***22 W 31 ST AND BROAD***	***0 - 1/8 (0.000 mi.)***	***A20***	***14***
CON EDISON - MANHOLE EPA ID:: NYP004362810	***5 W 30TH ST***	***0 - 1/8 (0.000 mi.)***	***D78***	***27***
1241 BROADWAY LLC EPA ID:: NYR000240580	***1241 BROADWAY***	***0 - 1/8 (0.000 mi.)***	***B374***	***92***
CON EDISON - MANHOLE EPA ID:: NYP004364071	EAST 29TH ST & 5TH A	ENE 0 - 1/8 (0.007 mi.)	J450	109
CON EDISON - MANHOLE EPA ID:: NYP004251732	8 W 32ND ST	NE 0 - 1/8 (0.047 mi.)	AF750	175
CON EDISON - MANHOLE EPA ID:: NYP005042718	104 W 32ND ST	N 0 - 1/8 (0.052 mi.)	X786	183
CON EDISON - VAULT V EPA ID:: NYP005074414	101 W 32ND ST	N 0 - 1/8 (0.058 mi.)	AO817	190
CON EDISON - MANHOLE EPA ID:: NYP004305082	***7 E 33 ST***	***NE 0 - 1/8 (0.123 mi.)***	***BS1534***	***350***
CON EDISON - MANHOLE EPA ID:: NYP004345724	***22 E 33 ST***	***ENE 1/8 - 1/4 (0.127 mi.)***	***BD1578***	***360***
CON EDISON - VAULT 1 EPA ID:: NYP004771226	15 E 33RD ST	ENE 1/8 - 1/4 (0.137 mi.)	BD1645	376
CON EDISON - VAULT 1 EPA ID:: NYP004851156	108 W 34 ST	N 1/8 - 1/4 (0.148 mi.)	CK1774	406
CON EDISON - VAULT 2 EPA ID:: NYP004851149	108 W 34 ST	N 1/8 - 1/4 (0.148 mi.)	CK1775	407
COTY INC	***350 5TH AVE 14-19 FL***	***NE 1/8 - 1/4 (0.153 mi.)***	***BS1827***	***419***

EPA ID:: NYR000245175				
EMPIRE STATE REALTY EPA ID:: NYD986939270	***350 FIFTH AVENUE***	***NE 1/8 - 1/4 (0.153 mi.)***	***BS1832***	***420***
CON EDISON - VAULT V EPA ID:: NYP005073820	37 E 32ND ST	ENE 1/8 - 1/4 (0.163 mi.)	BR1918	440
CON EDISON - MANHOLE EPA ID:: NYP004373965	141 W 33RD ST	N 1/8 - 1/4 (0.165 mi.)	BW1943	446
CON EDISON - MANHOLE EPA ID:: NYP004176392	***178 MADISON AVE AND***	***ENE 1/8 - 1/4 (0.167 mi.)***	***CD1984***	***456***
CON EDISON - VAULT 3 EPA ID:: NYP004247429	FO 47 E 31 ST	E 1/8 - 1/4 (0.173 mi.)	CR2073	476
CON EDISON - SERVICE EPA ID:: NYP004176400	***50 E 32 ST AND PARK***	***ENE 1/8 - 1/4 (0.180 mi.)***	***CR2178***	***501***
CON EDISON - VAULT V EPA ID:: NYP005102140	52 E 32ND ST	ENE 1/8 - 1/4 (0.181 mi.)	CR2192	504
CON EDISON MANHOLE: EPA ID:: NYP004309407	***24 E 34TH ST***	***ENE 1/8 - 1/4 (0.189 mi.)***	***CD2282***	***524***
CON EDISON - MANHOLE EPA ID:: NYP004197554	***F/O 66-74 W. 35 ST***	***NNE 1/8 - 1/4 (0.203 mi.)***	***DQ2404***	***552***
CON EDISON - SERVICE EPA ID:: NYP004263448	2 W 35TH ST	NE 1/8 - 1/4 (0.208 mi.)	CY2513	577
CON EDISON - SERVICE EPA ID:: NYP004292389	***33 W 35TH ST***	***NNE 1/8 - 1/4 (0.218 mi.)***	***DS2653***	***609***
CON EDISON - VAULT V EPA ID:: NYP005050570	101 W 35TH ST	N 1/8 - 1/4 (0.225 mi.)	DY2739	629
NYCDOT BRIDGES JAGD EPA ID:: NY0000362897	***PARK AVE TUNNEL 33RD***	***ENE 1/8 - 1/4 (0.227 mi.)***	***DN2766***	***635***
CON EDISON - VAULT V EPA ID:: NYP005070446	135 W 35TH ST	N 1/8 - 1/4 (0.239 mi.)	DY2877	659
CON EDISON - MANHOLE EPA ID:: NYP005025770	441 7TH AVE	N 1/8 - 1/4 (0.245 mi.)	EN2916	668

Lower Elevation	Address	Direction / Distance	Map ID	Page
CON EDISON - MANHOLE EPA ID:: NYP004730214	***8 W 25TH ST***	***0 - 1/8 (0.000 mi.)***	***S320***	***80***
200 FIFTH AVENUE LLC EPA ID:: NYR000164897	***200 FIFTH AVE***	***0 - 1/8 (0.000 mi.)***	***U356***	***88***
CON EDISON - TRANSFO EPA ID:: NYP004823825	6TH AVE & W 27 ST	WNW 0 - 1/8 (0.007 mi.)	K442	108
CON EDISON - SERVICE EPA ID:: NYP004370797	72 WEST 23RD ST.	SW 0 - 1/8 (0.014 mi.)	T537	129
CON EDISON - SERVICE EPA ID:: NYP004370805	80 WEST 23RD ST.	SW 0 - 1/8 (0.014 mi.)	T538	129
CON EDISON - TRANSFO EPA ID:: NYP005126034	101 W 28TH ST	NNW 0 - 1/8 (0.017 mi.)	Z570	137
HOME DEPOT 6175	***40 WEST 23RD STREET***	***SSW 0 - 1/8 (0.039 mi.)***	***V687***	***162***

EPA ID:: NYR000133843				
CON EDISON - MANHOLE EPA ID:: NYP004364345	6 E 27 ST	ESE 0 - 1/8 (0.046 mi.)	AH737	173
CON EDISON - VAULT 8 EPA ID:: NYP005125547	15 E 30TH ST	ENE 0 - 1/8 (0.071 mi.)	AN914	211
CON EDISON - TRANSFO EPA ID:: NYP004870131	64 W 22ND ST	SW 0 - 1/8 (0.072 mi.)	AL925	214
CON EDISON - MANHOLE EPA ID:: NYP005015060	11 E 23RD ST	SSE 0 - 1/8 (0.079 mi.)	AY985	227
CON EDISON - MANHOLE EPA ID:: NYP004753141	131 W 31ST ST	N 0 - 1/8 (0.089 mi.)	AR1054	243
CON EDISON - MANHOLE EPA ID:: NYP004323267	80 W MADISON AVE. &A	E 0 - 1/8 (0.094 mi.)	AV1122	258
7 WEST 21 LLC EPA ID:: NYR000212811	7 WEST 21ST STREET	SSW 0 - 1/8 (0.098 mi.)	AU1182	271
CON EDISON - MANHOLE EPA ID:: NYP004869313	3 W 21 ST	SSW 0 - 1/8 (0.101 mi.)	AZ1233	283
CON EDISON - SERVICE EPA ID:: NYP004175626	***50 E98TH ST. 7 MADIS***	***SSE 0 - 1/8 (0.106 mi.)***	***BJ1299***	***298***
NEW YORK LIFE EPA ID:: NYD986900827	***51 MADISON AVENUE***	***SE 0 - 1/8 (0.108 mi.)***	***BC1317***	***302***
CON EDISON - MANHOLE EPA ID:: NYP004355228	26 EAST 31ST STREET	ENE 0 - 1/8 (0.113 mi.)	BA1382	316
CON EDISON - VAULT 2 EPA ID:: NYP004784054	145 W 31ST ST	NNW 0 - 1/8 (0.118 mi.)	BF1458	333
CON EDISON - MANHOLE EPA ID:: NYP004175386	145 W 31ST ST	NNW 0 - 1/8 (0.118 mi.)	BF1464	334
CON EDISON - MANHOLE EPA ID:: NYP004861445	2 W 21 ST	S 0 - 1/8 (0.120 mi.)	AZ1495	341
125 WEST 21ST STREET EPA ID:: NYR000136846	***121-129 W 21ST ST***	***SW 0 - 1/8 (0.122 mi.)***	***BQ1520***	***347***
CON EDISON - VAULT V EPA ID:: NYP005062898	160 W 26TH ST	WNW 1/8 - 1/4 (0.146 mi.)	BV1740	399
19 WEST 20TH STREET EPA ID:: NYR000001834	***19 WEST 20TH STREET***	***SSW 1/8 - 1/4 (0.147 mi.)***	***BU1755***	***402***
CON EDISON - VAULT B EPA ID:: NYP005128463	165 W 31ST ST	NNW 1/8 - 1/4 (0.150 mi.)	CM1807	414
CON EDISON - SERVICE EPA ID:: NYP004367868	***24 EAST 21ST ST.***	***S 1/8 - 1/4 (0.161 mi.)***	***CQ1893***	***435***
CON EDISON - GAS MAI EPA ID:: NYP004167698	7TH AVENUE & 32ND ST	NNW 1/8 - 1/4 (0.185 mi.)	CM2221	510
CON EDISON - VAULT 6 EPA ID:: NYP005086675	390 7TH AVE	NNW 1/8 - 1/4 (0.189 mi.)	CM2267	521
CON EDISON - MANHOLE EPA ID:: NYP004374484	161 WEST 33RD STREET	N 1/8 - 1/4 (0.192 mi.)	CN2318	532
CON EDISON - MANHOLE	7TH AVE & W 33RD ST	NNW 1/8 - 1/4 (0.204 mi.)	DO2427	557

EPA ID:: NYP004860405				
CON EDISON - VAULT 4 EPA ID:: NYP004339495	***101 E 25 ST E/O PARK***	***SE 1/8 - 1/4 (0.205 mi.)***	***DD2457***	***564***
CON EDISON - MANHOLE EPA ID:: NYP005150560	268 PARK AVE S	SSE 1/8 - 1/4 (0.206 mi.)	CS2464	565
CON EDISON - MANHOLE EPA ID:: NYP005119233	100 E 29TH ST	ESE 1/8 - 1/4 (0.214 mi.)	DC2582	593
CON EDISON - GAS DRI EPA ID:: NYP005140538	156 W 20TH ST	WSW 1/8 - 1/4 (0.222 mi.)	DZ2704	621
HAP INVESTMENTS INC EPA ID:: NYR000230821	215 W 28TH ST	NW 1/8 - 1/4 (0.227 mi.)	DF2760	633
CONSOLIDATED EDISON EPA ID:: NYD987012283	***108 E 29TH ST***	***ESE 1/8 - 1/4 (0.236 mi.)***	***EH2843***	***652***
CON EDISON - MANHOLE EPA ID:: NYP005013990	216 W 23RD ST	W 1/8 - 1/4 (0.242 mi.)	DT2899	664
CON EDISON - SERVICE EPA ID:: NYP004367785	115 EAST 23RD ST.	SSE 1/8 - 1/4 (0.243 mi.)	EL2905	665
CON EDISON - MANHOLE EPA ID:: NYP005089022	225 W 29TH ST	NW 1/8 - 1/4 (0.243 mi.)	EB2910	666

RCRA-SQG: A review of the RCRA-SQG list, as provided by EDR, and dated 12/04/2023 has revealed that there are 36 RCRA-SQG sites within approximately 0.25 miles of the target property.

Equal/Higher Elevation	Address	Direction / Distance	Map ID	Page
CONSOLIDATED EDISON- EPA ID:: NYR000163949	***MURRAY HILL S/S***	***0 - 1/8 (0.000 mi.)***	***A7***	***11***
TARGET STORE T3277 EPA ID:: NYR000232918	***112 W 34TH ST***	***N 1/8 - 1/4 (0.155 mi.)***	***CK1844***	***424***
MTA NYCT 34TH ST STA EPA ID:: NYR000071696	***34TH ST & BROADWAY***	***NNE 1/8 - 1/4 (0.156 mi.)***	***CK1864***	***428***
SEPHORA STORE #310 EPA ID:: NYR000117507	***130 W 34TH ST***	***N 1/8 - 1/4 (0.169 mi.)***	***BW2044***	***470***
AMAZON.COM SERVICES EPA ID:: NYR000264424	7 W 34TH ST	NE 1/8 - 1/4 (0.171 mi.)	CW2060	473
VICTORIAS SECRET EPA ID:: NYR000088435	***1328 BROADWAY***	***NNE 1/8 - 1/4 (0.207 mi.)***	***DQ2489***	***571***
1 PARK AVE PARTNERS EPA ID:: NYR000165803	1 PARK AVE	E 1/8 - 1/4 (0.233 mi.)	DV2803	643
MTA NYCT - 34TH ST S EPA ID:: NYD986967891	***34TH ST & 7TH AVE***	***N 1/8 - 1/4 (0.235 mi.)***	***DO2814***	***646***
MTA LIRR PENN STATIO EPA ID:: NYR000236612	***7TH AVE & 34TH ST***	***N 1/8 - 1/4 (0.235 mi.)***	***DO2819***	***647***

Lower Elevation	Address	Direction / Distance	Map ID	Page
GUARDIAN CLEANERS	***27 W 24TH ST***	***0 - 1/8 (0.000 mi.)***	***Q314***	***79***

EPA ID:: NYD981130982				
CON EDISON - VAULT 5 EPA ID:: NYP004903686	9-11 W 24TH ST	0 - 1/8 (0.000 mi.)	S336	83
MTA NYCT - FAN PLTS EPA ID:: NYR000148585	W 29TH & 6TH AVE	N 0 - 1/8 (0.008 mi.)	C462	112
MTA NYCT - 23RD STRE EPA ID:: NYR000201061	***W 23RD ST & 6TH AVE***	***SW 0 - 1/8 (0.012 mi.)***	***Y504***	***122***
B SQUARED INC EPA ID:: NYR000032128	***104 W 29TH ST - 7TH***	***NNW 0 - 1/8 (0.043 mi.)***	***Z706***	***166***
APPARATUS LLC EPA ID:: NYR000217737	127 W 26TH ST SUITE	WNW 0 - 1/8 (0.079 mi.)	AX983	227
MADISON CLEANERS EPA ID:: NYD987028628	***76 MADISON AVE***	***ESE 0 - 1/8 (0.091 mi.)***	***BB1071***	***246***
MADISON REALTY EPA ID:: NYR000129957	***MADISON AVENUE***	***ESE 0 - 1/8 (0.091 mi.)***	***BB1076***	***248***
PHOTOBITION EPA ID:: NYR000078428	***132 W 31ST ST 2ND FL***	***NNW 0 - 1/8 (0.096 mi.)***	***AR1148***	***264***
HARMON STORE #8064 EPA ID:: NYR000234153	***675 6TH AVE***	***SW 0 - 1/8 (0.106 mi.)***	***AQ1306***	***299***
NEW YORK LIFE INSURA EPA ID:: NYR000121657	***51 MADISON AVENUE***	***SE 0 - 1/8 (0.108 mi.)***	***BC1319***	***302***
CUSHMAN & WAKEFIELD EPA ID:: NYR000105486	***1 MADISON AVE - MAIN***	***SSE 0 - 1/8 (0.114 mi.)***	***AY1405***	***321***
4 WEST 21ST ST EPA ID:: NYR000131292	***W 21ST ST***	***SSW 0 - 1/8 (0.123 mi.)***	***AZ1531***	***349***
ONEILL CONDOMINIUM EPA ID:: NYD056677511	***655 6TH AVE***	***SW 1/8 - 1/4 (0.148 mi.)***	***CL1783***	***408***
129-131 5TH AVENUE C EPA ID:: NYR000155358	***131 5TH AVE***	***S 1/8 - 1/4 (0.168 mi.)***	***CI2026***	***465***
MTA NYCT - 23RD STAT EPA ID:: NYR000236158	***W 23RD ST & 7TH AVE***	***W 1/8 - 1/4 (0.177 mi.)***	***CO2125***	***488***
MTA NYCT - 28TH STRE EPA ID:: NYR000193268	***28TH ST & 7TH AVE***	***NW 1/8 - 1/4 (0.178 mi.)***	***CJ2152***	***495***
NYCT 28TH STREET STA EPA ID:: NYR000209809	***400 PARK AVE SOUTH***	***ESE 1/8 - 1/4 (0.194 mi.)***	***DB2330***	***534***
MTA NYCT - 28TH STRE EPA ID:: NYR000233932	***E 28TH ST & PARK AVE***	***ESE 1/8 - 1/4 (0.203 mi.)***	***DB2423***	***556***
SWAN'S II CLEANERS EPA ID:: NYD986872281	***181 7TH AVENUE***	***WSW 1/8 - 1/4 (0.210 mi.)***	***DJ2530***	***581***
345 PAS EPA ID:: NYD001288497	***345 PARK AVENUE SOUT***	***SE 1/8 - 1/4 (0.211 mi.)***	***DD2551***	***586***
SUBWAY CLEANERS EPA ID:: NYD986997005	***297 PARK AVE SOUTH***	***SSE 1/8 - 1/4 (0.212 mi.)***	***DE2562***	***588***
FASHION INSTITUTE OF EPA ID:: NYR000077446	***W 27TH ST***	***WNW 1/8 - 1/4 (0.222 mi.)***	***CZ2702***	***620***
BED BATH & BEYOND #4	***620 6TH AVE***	***SW 1/8 - 1/4 (0.239 mi.)***	***DR2873***	***658***

EPA ID:: NYR000234146				
DORMITORY AUTHORITY EPA ID:: NYR000250290	***220 WEST 28TH ST***	***NW 1/8 - 1/4 (0.241 mi.)***	***EM2890***	***662***
BERGS FUR INC EPA ID:: NYN008007148	***224 W 29TH ST 7TH FL***	***NW 1/8 - 1/4 (0.249 mi.)***	***EM2958***	***677***
NYC DEPT OF EDUCATIO EPA ID:: NYR000069468	***225 W 24TH ST***	***W 1/8 - 1/4 (0.249 mi.)***	***2962***	***678***

RCRA-VSQG: A review of the RCRA-VSQG list, as provided by EDR, and dated 12/04/2023 has revealed that there are 40 RCRA-VSQG sites within approximately 0.25 miles of the target property.

Equal/Higher Elevation	Address	Direction / Distance	Map ID	Page
HORAN ENGRAVING CO I EPA ID:: NYD001499060	***44 W 28TH ST***	***0 - 1/8 (0.000 mi.)***	***H128***	***38***
NYCT-OSS (MTA, C&D) EPA ID:: NYR000098087	***8TH STREET STATION (***	***0 - 1/8 (0.000 mi.)***	***I155***	***44***
HERALD SQUARE LOFT C EPA ID:: NYR000116491	***31 W 31ST ST***	***NNE 0 - 1/8 (0.019 mi.)***	***A585***	***140***
CREATIVE COMPS INC EPA ID:: NYD987033107	***25 W 31ST ST***	***NE 0 - 1/8 (0.020 mi.)***	***A591***	***141***
CVS EPA ID:: NYR000193318	***320 FIFTH AVENUE***	***NE 0 - 1/8 (0.071 mi.)***	***AF911***	***211***
FRIEDMAN DAVID EPA ID:: NYD986987790	***15 E 32ND ST***	***ENE 0 - 1/8 (0.098 mi.)***	***BD1197***	***275***
CVS EPA ID:: NYR000242537	***358 5TH AVENUE***	***NE 1/8 - 1/4 (0.179 mi.)***	***CY2165***	***498***
FUSION ACADEMY PARK EPA ID:: NYR000226498	***450 PARK AVE S 9TH F***	***E 1/8 - 1/4 (0.183 mi.)***	***CR2211***	***508***
BELMONT MADISON BUIL EPA ID:: NYR000143834	***183 MADISON AVE AKA***	***ENE 1/8 - 1/4 (0.186 mi.)***	***CD2232***	***513***
MACY'S HERALD SQUARE EPA ID:: NYD986978625	***151 WEST 34TH ST***	***N 1/8 - 1/4 (0.204 mi.)***	***DA2441***	***560***
LA VILLE CLEANERS IN EPA ID:: NYD987035060	***47 E 34TH ST***	***ENE 1/8 - 1/4 (0.224 mi.)***	***DN2724***	***625***

Lower Elevation	Address	Direction / Distance	Map ID	Page
KIM JOHN RESIDENCE EPA ID:: NYR000135673	***15 W 24TH ST - 6TH F***	***0 - 1/8 (0.000 mi.)***	***S344***	***85***
ADAMS & CO REAL ESTA EPA ID:: NYR000051979	***53 W 23RD ST 8TH FLO***	***0 - 1/8 (0.001 mi.)***	***T380***	***93***
NYCDEP - SHAFT 18 EPA ID:: NYD987023413	***5TH AVE & BROADWAY***	***S 0 - 1/8 (0.006 mi.)***	***U429***	***104***
LAW & ORDER - CRIMIN EPA ID:: NYR000130153	***PIER 61 W 23RD ST AT***	***SSW 0 - 1/8 (0.007 mi.)***	***T441***	***107***
DAN KANE PLATING INC	***115 W 27TH ST 2ND FL***	***NW 0 - 1/8 (0.059 mi.)***	***AJ833***	***193***

EPA ID:: NYD986912319				
WALGREENS #14293	***140 W 23RD ST***	***WSW 0 - 1/8 (0.094 mi.)***	***AM1112***	***256***
EPA ID:: NYR000204107				
COMP-24	***132 W 31ST ST - 4TH***	***NNW 0 - 1/8 (0.096 mi.)***	***AR1145***	***263***
EPA ID:: NYR000122606				
CREDIT SUISSE SECURI	***11 MADISON AVE***	***SSE 0 - 1/8 (0.115 mi.)***	***BJ1425***	***326***
EPA ID:: NYR000017350				
SCHOOL OF VISUAL ART	***133-141 W 21ST ST***	***WSW 1/8 - 1/4 (0.138 mi.)***	***BQ1650***	***377***
EPA ID:: NYR000153106				
DUGGAL COLOR PROJECT	***9 W 20TH ST***	***SSW 1/8 - 1/4 (0.143 mi.)***	***BU1690***	***387***
EPA ID:: NYR000015040				
SCHOOL OF VISUAL ART	***141 W 21ST ST***	***WSW 1/8 - 1/4 (0.146 mi.)***	***BQ1739***	***398***
EPA ID:: NYD986974459				
PENN PLAZA CLEANERS	***158 W 30TH ST***	***NNW 1/8 - 1/4 (0.148 mi.)***	***BM1785***	***409***
EPA ID:: NYD986988202				
401 HOTEL REIT LLC	***401 SEVENTH AVE***	***N 1/8 - 1/4 (0.152 mi.)***	***CN1819***	***416***
EPA ID:: NYR000096651				
23 FRENCH DRY CLEANE	***169 W 23RD ST***	***W 1/8 - 1/4 (0.154 mi.)***	***CO1842***	***423***
EPA ID:: NYD982716664				
SCHOOL OF VISUAL ART	***132-136 WEST 21ST ST***	***WSW 1/8 - 1/4 (0.156 mi.)***	***BQ1861***	***427***
EPA ID:: NYR000174649				
GRAMERCY 22 CLEANERS	***44 E 22ND ST***	***SSE 1/8 - 1/4 (0.176 mi.)***	***CS2107***	***484***
EPA ID:: NYD986931541				
360 PARK AVE SOUTH	PARK AVE S	SE 1/8 - 1/4 (0.187 mi.)	DB2242	515
EPA ID:: NYR000114561				
CVS	***300 PARK AVENUE S***	***SSE 1/8 - 1/4 (0.188 mi.)***	***DE2248***	***516***
EPA ID:: NYR000193326				
SEPHORA STORE #308	***119 5TH AVE***	***S 1/8 - 1/4 (0.194 mi.)***	***DH2329***	***534***
EPA ID:: NYR000117499				
DARBERT CORP	***207 W 25TH ST***	***W 1/8 - 1/4 (0.198 mi.)***	***CX2368***	***542***
EPA ID:: NYD986873149				
AVENTURA GENE THERAP	345 PARK AVE SOUTH 6	SE 1/8 - 1/4 (0.211 mi.)	DD2548	585
EPA ID:: NYR000255372				
345 PARK AVENUE CO	***PARK AVE***	***SE 1/8 - 1/4 (0.211 mi.)***	***DD2549***	***585***
EPA ID:: NYD987038841				
HELAINA	***345 PARK AVE S***	***SE 1/8 - 1/4 (0.211 mi.)***	***DD2550***	***585***
EPA ID:: NYR000260794				
PIERMONT CLEANERS	***188 7TH AVE***	***WSW 1/8 - 1/4 (0.213 mi.)***	***DJ2573***	***591***
EPA ID:: NYD980778708				
CON EDISON	E 19TH & BROADWAY	S 1/8 - 1/4 (0.222 mi.)	DK2709	622
EPA ID:: NYP005249253				
CVS PHARMACY #11226	***387 PARK AVE S***	***ESE 1/8 - 1/4 (0.224 mi.)***	***DB2727***	***626***
EPA ID:: NYD986992097				
CVS PHARMACY INC	***130 5TH AVENUE***	***SSW 1/8 - 1/4 (0.236 mi.)***	***DH2841***	***651***
EPA ID:: NYR000256263				
ALL MARKET INC	250 PARK AVE S	SSE 1/8 - 1/4 (0.237 mi.)	DW2858	655

EPA ID:: NYR000241257

BRODERSON BACKDROPS	***873 BROADWAY SUITE 6***	***S 1/8 - 1/4 (0.249 mi.)***	***EP2954***	***676***

EPA ID:: NYN008026056

Lists of state- and tribal hazardous waste facilities

NY SHWS: A review of the NY SHWS list, as provided by EDR, and dated 02/06/2024 has revealed that there are 2 NY SHWS sites within approximately 1 mile of the target property.

Equal/Higher Elevation	Address	Direction / Distance	Map ID	Page
674 NINTH AVENUE	***674 NINTH AVENUE***	***N 1/2 - 1 (0.934 mi.)***	***3290***	***751***

Site Code: 588318
Class Code: Significant threat to the public health or environment - action required.

Lower Elevation	Address	Direction / Distance	Map ID	Page
FORMER GUARDIAN CLEA	***27-35 WEST 24TH STRE***	***0 - 1/8 (0.000 mi.)***	***Q305***	***76***

Site Code: 440109

Lists of state and tribal leaking storage tanks

NY LTANKS: A review of the NY LTANKS list, as provided by EDR, and dated 05/06/2024 has revealed that there are 269 NY LTANKS sites within approximately 0.5 miles of the target property.

Equal/Higher Elevation	Address	Direction / Distance	Map ID	Page
30TH ST & BROADWAY/M	30TH ST & BROADWAY	0 - 1/8 (0.000 mi.)	B21	14
Spill Date: 1990-12-20 Spill Number/Closed Date: 9010217 / 1990-12-20 Site ID: 115376				
TTF	1235 BROADWAY	0 - 1/8 (0.000 mi.)	B23	15
Spill Date: 2015-08-26 Spill Number/Closed Date: 1505662 / 2016-02-19 Site ID: 513046				
APARTMENT	***11 WEST 30TH STREET***	***0 - 1/8 (0.000 mi.)***	***A42***	***19***
Spill Date: 2005-05-24 Spill Number/Closed Date: 0502173 / 2005-06-23 Site ID: 346481				
APARTMENT BLDG	1204 BROADWAY	0 - 1/8 (0.000 mi.)	F54	21
Spill Date: 2008-06-30 Spill Number/Closed Date: 0803745 / 2008-12-01 Site ID: 400526				
1200 BROADWAY	***1200 BROADWAY***	***0 - 1/8 (0.000 mi.)***	***E70***	***25***
Spill Date: 1997-09-02 Spill Number/Closed Date: 9706587 / 1997-09-03 Site ID: 166855				
JUSTIN MANAGEMENT LL	3 WEST 30TH ST	0 - 1/8 (0.000 mi.)	D94	31

Spill Date: 2014-02-17
Spill Number/Closed Date: 1310845 / 2014-11-17
Site ID: 491719

SPILL NUMBER 0200983	***276 5TH AVE***	***0 - 1/8 (0.000 mi.)***	***E95***	***31***

Spill Date: 2002-04-26
Spill Number/Closed Date: 0200982 / 2002-11-07
Site ID: 63769

COMMERCIAL PROPERTY	49 WEST 28TH ST	0 - 1/8 (0.000 mi.)	G96	31

Spill Date: 2022-03-21
Spill Number/Closed Date: 2110628 / 2022-10-04
Site ID: 634698

ROTTEN VENT PIPE - T	38 WEST 28 TH ST	0 - 1/8 (0.000 mi.)	G112	35

Spill Date: 2012-09-24
Spill Number/Closed Date: 1206250 / 2016-05-05
Site ID: 469244

OFFICE BUILDING	45 WEST 27TH STREET	0 - 1/8 (0.000 mi.)	H133	39

Spill Date: 2004-12-22
Spill Number/Closed Date: 0410691 / 2006-08-10
Site ID: 335726

28-28 WEST 28TH ST	28-28 WEST 28TH STRE	0 - 1/8 (0.000 mi.)	H148	42

Spill Date: 1988-09-19
Spill Number/Closed Date: 8805273 / 1992-09-30
Spill Number/Closed Date: 8805274 / 1992-09-30
Site ID: 216726
Site ID: 216727

1170 BROADWAY	1170 BROADWAY	0 - 1/8 (0.000 mi.)	I166	46

Spill Date: 2002-12-31
Spill Number/Closed Date: 0209935 / 2005-05-11
Site ID: 322320

SPILL NUMBER 0208979	28 WEST 27TH ST	0 - 1/8 (0.000 mi.)	K183	49

Spill Date: 2002-12-02
Spill Number/Closed Date: 0208979 / 2002-12-03
Site ID: 104111

SPILL NUMBER 9812742	12 W 27TH ST	0 - 1/8 (0.000 mi.)	L189	51

Spill Date: 1999-01-16
Spill Number/Closed Date: 9812742 / 1999-01-18
Site ID: 266625

UNKNOWN TTF	12 WEST 27TH ST	0 - 1/8 (0.000 mi.)	L204	54

Spill Date: 2011-01-11
Spill Number/Closed Date: 1010552 / 2011-04-19
Site ID: 444163

APARTMENT BLDG	***12 WEST 27TH STREET***	***0 - 1/8 (0.000 mi.)***	***L212***	***55***

Spill Date: 1995-10-06
Spill Number/Closed Date: 9508284 / 2010-03-10
Site ID: 278722

APARTMENT BUILDING	1141 BROADWAY	0 - 1/8 (0.000 mi.)	P249	64

Spill Date: 2004-01-22
Spill Number/Closed Date: 0311861 / 2004-09-10
Site ID: 303589

COMMERCIAL LOCATION	875 6TH AV	N 0 - 1/8 (0.013 mi.)	X511	123

Spill Date: 2000-09-01

Spill Number/Closed Date: 0006542 / 2008-08-21 Site ID: 79832				
PRIVATE RESIDENCE Spill Date: 2004-11-11 Spill Number/Closed Date: 0409184 / 2005-11-29 Site ID: 334049	261 5TH AVE	E 0 - 1/8 (0.016 mi.)	J564	135
261 5TH AVE //ALSO S Spill Date: 2004-11-11 Spill Number/Closed Date: 0409482 / 2004-12-13 Site ID: 334231	261 5TH AVE	E 0 - 1/8 (0.016 mi.)	J565	135
APT BUILDING Spill Date: 2014-06-27 Spill Number/Closed Date: 1403340 / 2014-11-05 Site ID: 496693	307 5TH AVE	ENE 0 - 1/8 (0.034 mi.)	D664	157
12 EAST 32ND STREET/ Spill Date: 1988-11-29 Spill Number/Closed Date: 8807249 / 1992-12-04 Site ID: 274630	12 EAST 32ND STREET	ENE 0 - 1/8 (0.075 mi.)	AN949	219
APT BUILDING Spill Date: 2023-02-27 Spill Number/Closed Date: 2209515 / 2024-04-22 Site ID: 648893	7-9 EAST 32ND ST	ENE 0 - 1/8 (0.079 mi.)	AN976	225
TANK ROOM Spill Date: 2015-07-01 Spill Number/Closed Date: 1503550 / 2015-08-14 Site ID: 509859	330 5TH AVE	NE 0 - 1/8 (0.096 mi.)	AP1142	262
MANHOLE # 34622 Spill Date: 1996-03-05 Spill Number/Closed Date: 9515604 / 1996-03-05 Site ID: 315061	***1ST AVE AND 33RD ST***	***NE 0 - 1/8 (0.118 mi.)***	***BS1469***	***335***
E32ND ST ON THE STRE Spill Date: 1998-12-25 Spill Number/Closed Date: 9812034 / 2003-03-03 Site ID: 118010	E.32ND ST/ MADISON A	ENE 0 - 1/8 (0.119 mi.)	BD1488	340
339 5TH AVENUE Spill Date: 1993-11-11 Spill Number/Closed Date: 9309720 / 1993-11-12 Site ID: 156384	339 5TH AVENUE	NE 1/8 - 1/4 (0.129 mi.)	BS1591	363
159 MADISON AVE Spill Date: 2002-04-26 Spill Number/Closed Date: 0200997 / 2002-04-29 Site ID: 176602	***159 MADISON AVE***	***ENE 1/8 - 1/4 (0.142 mi.)***	***BR1685***	***386***
31 EAST 31ST ST Spill Date: 2017-08-18 Spill Number/Closed Date: 1705008 / 2018-11-05 Site ID: 558269	31 EAST 31ST ST	E 1/8 - 1/4 (0.149 mi.)	BR1793	411
4 EAST 34TH STREET Spill Date: 1995-01-27 Spill Number/Closed Date: 9414259 / 1995-02-06 Site ID: 89411	***4 EAST 34TH STREET***	***NE 1/8 - 1/4 (0.157 mi.)***	***BS1871***	***430***
APARTMENT BUILDING	171 MADISON AVE.	ENE 1/8 - 1/4 (0.168 mi.)	CD2025	465

Spill Date: 2004-12-28
Spill Number/Closed Date: 0410652 / 2005-03-16
Site ID: 335680

MULTIPLE USE BLDG -	366 5TH AVE	NE 1/8 - 1/4 (0.199 mi.)	CY2371	543
Spill Date: 2014-09-30 Spill Number/Closed Date: 1406896 / 2014-12-31 Site ID: 500388				
OXFORD UNIVERSITY PR	365 5TH AVENUE	NE 1/8 - 1/4 (0.199 mi.)	CY2381	545
Spill Date: 1995-01-06 Spill Number/Closed Date: 9413330 / 1995-01-06 Site ID: 105294				
COMMERCIAL TTF	70 W 36TH STREET	NNE 1/8 - 1/4 (0.244 mi.)	DS2914	667
Spill Date: 2014-09-23 Spill Number/Closed Date: 1406675 / 2016-07-11 Site ID: 500155				
53 WEST 36TH ST	53 W. 36TH ST.	NNE 1/4 - 1/2 (0.269 mi.)	EU2992	685
Spill Date: 2004-03-03 Spill Number/Closed Date: 0313264 / 2004-03-03 Site ID: 80796				
25 W 36TH ST	25 W 36TH ST	NNE 1/4 - 1/2 (0.270 mi.)	EV2993	685
Spill Date: 1991-12-11 Spill Date: 1991-12-23 Spill Number/Closed Date: 9109689 / 1991-12-13 Spill Number/Closed Date: 9110093 / 1991-12-23 Site ID: 292311 Site ID: 292312				
COMMERCIAL BLDG TTF	25 WEST 36TH ST	NNE 1/4 - 1/2 (0.270 mi.)	EV2994	685
Spill Date: 2010-05-28 Spill Number/Closed Date: 1002275 / 2012-07-06 Site ID: 435389				
142 WEST 36TH ST/MAN	142 WEST 36TH STREET	N 1/4 - 1/2 (0.270 mi.)	2995	686
Spill Date: 1990-10-15 Spill Number/Closed Date: 9007714 / 1995-05-25 Site ID: 281058				
13 WEST 36TH STREET	13 WEST 36TH ST	NE 1/4 - 1/2 (0.274 mi.)	EV2997	686
Spill Date: 1999-01-08 Spill Number/Closed Date: 9812458 / 1999-07-05 Site ID: 177406				
APARTMENT BUILDING	7 PARK AVE	ENE 1/4 - 1/2 (0.278 mi.)	EW2998	686
Spill Date: 2007-08-03 Spill Number/Closed Date: 0705083 / 2007-10-01 Site ID: 385356				
11 EAST 36TH STREET	11 EAST 36TH STREET	NE 1/4 - 1/2 (0.280 mi.)	EX2999	687
Spill Date: 1996-01-17 Spill Number/Closed Date: 9512890 / 1996-01-17 Site ID: 212592				
990 6TH AVE - BLDG.	***990 6TH AVENUE***	***NNE 1/4 - 1/2 (0.284 mi.)***	***EY3003***	***687***
Spill Date: 1994-01-21 Spill Number/Closed Date: 9312403 / 1994-01-22 Site ID: 139823				
Not reported	***1359 BROADWAY***	***N 1/4 - 1/2 (0.287 mi.)***	***FC3015***	***690***

Spill Date: 2004-02-06
Spill Number/Closed Date: 0312367 / 2004-02-09
Site ID: 307075

CONSTRUCTION PHASE	***15 PARK AVE***	***ENE 1/4 - 1/2 (0.294 mi.)***	***EW3019***	***691***
Spill Date: 1997-07-22 Spill Number/Closed Date: 9704826 / 2003-02-19 Site ID: 141525				
404 5TH AVENUE	404 5TH AVENUE	NE 1/4 - 1/2 (0.298 mi.)	3020	692
Spill Date: 1994-03-02 Spill Number/Closed Date: 9314077 / 1994-03-02 Site ID: 88077				
AT 36TH ST	30 PARK AVE	ENE 1/4 - 1/2 (0.303 mi.)	FF3023	692
Spill Date: 2001-10-17 Spill Number/Closed Date: 0107405 / 2002-04-02 Site ID: 113141				
APARTMENT BUILDING	20 PARK AVE	ENE 1/4 - 1/2 (0.305 mi.)	FF3024	693
Spill Date: 2005-10-20 Spill Number/Closed Date: 0508716 / 2006-09-08 Site ID: 354359				
COMERCIAL/APARTMENTS	1000 6TH AVE	NNE 1/4 - 1/2 (0.305 mi.)	EY3025	693
Spill Date: 2004-09-20 Spill Number/Closed Date: 0406773 / 2006-09-12 Site ID: 236214				
15 WEST 37TH STREET	***15 WEST 37TH STREET***	***NNE 1/4 - 1/2 (0.316 mi.)***	***EV3038***	***695***
Spill Date: 1996-01-05 Spill Number/Closed Date: 9512443 / 1996-01-05 Site ID: 229865				
MAN HOLE 6988	***39 WEST 37TH STREET***	***NNE 1/4 - 1/2 (0.318 mi.)***	***EU3041***	***696***
Spill Date: 1994-03-03 Spill Number/Closed Date: 9314117 / 1994-03-03 Site ID: 69717				
VAULT 2326	137 W 37TH ST	N 1/4 - 1/2 (0.329 mi.)	FC3049	698
Spill Date: 1999-03-03 Spill Number/Closed Date: 9814472 / 1999-03-05 Site ID: 242457				
APARTMENT COMPLEX	30 E 37TH ST	ENE 1/4 - 1/2 (0.334 mi.)	3052	699
Spill Date: 2003-03-15 Spill Number/Closed Date: 0212336 / 2003-03-17 Site ID: 78544				
VENAVILLA FASHIONS	38 WEST 38TH STREET	NNE 1/4 - 1/2 (0.344 mi.)	FN3058	700
Spill Date: 1996-11-06 Spill Number/Closed Date: 9609813 / 1996-11-06 Site ID: 240624				
RESIENTIAL BUILDING	132 EAST 35TH STREET	ENE 1/4 - 1/2 (0.346 mi.)	FP3060	701
Spill Date: 2005-06-10 Spill Number/Closed Date: 0502932 / 2005-10-25 Site ID: 347400				
499 7TH AVENUE	499 7TH AVENUE	N 1/4 - 1/2 (0.351 mi.)	FR3064	702
Spill Date: 1993-02-21 Spill Number/Closed Date: 9213026 / 1993-02-23 Site ID: 142539				
APARTMENT BUILDING	501 7TH AVE.	N 1/4 - 1/2 (0.353 mi.)	FR3065	702

Spill Date: 2004-09-08 Spill Number/Closed Date: 0406590 / 2006-07-20 Site ID: 165986				
498 SEVENTH AVENUE Spill Date: 2000-09-07 Spill Number/Closed Date: 0006741 / 2000-10-04 Site ID: 85759	498 7TH AVENUE	N 1/4 - 1/2 (0.355 mi.)	FR3066	702
500 7TH AVENUE Spill Date: 1989-05-04 Spill Number/Closed Date: 8901132 / 2003-02-13 Site ID: 79518	500 7TH AVENUE	N 1/4 - 1/2 (0.357 mi.)	FR3068	703
IN FORNT OF Spill Date: 2005-12-16 Spill Number/Closed Date: 0510869 / 2005-12-16 Site ID: 356919	146 WEST 38TH ST	N 1/4 - 1/2 (0.370 mi.)	FT3074	704
1400 BROADWAY Spill Date: 1991-10-09 Spill Number/Closed Date: 9107344 / 1991-10-10 Site ID: 209723	***1400 BROADWAY***	***NNE 1/4 - 1/2 (0.375 mi.)***	***FT3077***	***705***
139 E35TH ST Spill Date: 1996-12-10 Spill Number/Closed Date: 9611158 / 2003-03-03 Site ID: 320008	139 E35TH ST	ENE 1/4 - 1/2 (0.380 mi.)	FP3080	706
32 WEST 39TH STREET Spill Date: 2006-02-07 Spill Number/Closed Date: 0512893 / 2006-03-31 Site ID: 359282	32 WEST 39TH STREET	NNE 1/4 - 1/2 (0.389 mi.)	FN3084	707
32 W. 39TH MIDTOWN P Spill Date: 2004-09-16 Spill Number/Closed Date: 0406617 / 2006-10-17 Site ID: 292756	***32 WEST 39TH STREET***	***NNE 1/4 - 1/2 (0.389 mi.)***	***FN3085***	***707***
RESIDENCE Spill Date: 2002-01-08 Spill Number/Closed Date: 0109772 / 2005-03-08 Site ID: 257207	***136 EAST 36TH ST***	***ENE 1/4 - 1/2 (0.397 mi.)***	***3088***	***708***
APT BUILDING TTF Spill Date: 2012-06-11 Spill Number/Closed Date: 1202426 / 2014-09-15 Site ID: 465193	1040 6TH AVE	NNE 1/4 - 1/2 (0.402 mi.)	GB3097	710
VAULT #0708 Spill Date: 1996-04-08 Spill Number/Closed Date: 9600319 / 1998-10-01 Site ID: 326607	214 WEST 38TH ST/7TH	N 1/4 - 1/2 (0.403 mi.)	3098	710
1410 BRODAWAY OFFICE Spill Date: 1996-01-30 Spill Number/Closed Date: 9513787 / 2003-02-11 Site ID: 226089	1410 BROADWAY	NNE 1/4 - 1/2 (0.407 mi.)	GC3102	711
ROADWAY Spill Date: 2006-12-28 Spill Number/Closed Date: 0610898 / 2006-12-28 Site ID: 375424	1410 BROADWAY	NNE 1/4 - 1/2 (0.407 mi.)	GC3103	711
123 EAST 37TH ST/MAN	123 EAST 37TH STREET	ENE 1/4 - 1/2 (0.420 mi.)	GG3111	713

Spill Date: 1989-12-05
Spill Number/Closed Date: 8912354 / 1996-11-29
Site ID: 84848

108 E. 38TH STREET — 108 E. 38TH STREET — ENE 1/4 - 1/2 (0.427 mi.) — GG3115 — 714
Spill Date: 1995-12-18
Spill Number/Closed Date: 9511832 / 1996-11-22
Site ID: 175616

270 MADISON AVE/MANH — 270 MADISON AVENUE — NE 1/4 - 1/2 (0.439 mi.) — GM3122 — 716
Spill Date: 1991-01-19
Spill Number/Closed Date: 9011120 / 1991-01-19
Site ID: 134216

80 W. 40TH ST — 80 W. 40TH ST — NNE 1/4 - 1/2 (0.441 mi.) — GB3123 — 716
Spill Date: 1994-12-23
Spill Number/Closed Date: 9412778 / 1994-12-23
Site ID: 149985

CON EDISON SERVICE B — ***80 W 40TH ST OPPOSIT*** — ***NNE 1/4 - 1/2 (0.441 mi.)*** — ***GB3124*** — ***716***
Spill Date: 2019-06-05
Spill Number/Closed Date: 1902445 / 2021-08-06
Site ID: 590367

2 SNIFFEN COURT/MANH — ***2 SNIFFEN COURT*** — ***ENE 1/4 - 1/2 (0.443 mi.)*** — ***GK3127*** — ***717***
Spill Date: 1990-11-06
Spill Number/Closed Date: 9008590 / 1990-11-06
Site ID: 269120

27 E 39TH ST — 27 E 39TH ST — NE 1/4 - 1/2 (0.444 mi.) — GM3128 — 718
Spill Date: 1997-03-11
Spill Number/Closed Date: 9614335 / 1997-03-11
Site ID: 239039

AGREKO — 40TH ST/6TH AVE — NNE 1/4 - 1/2 (0.450 mi.) — GB3131 — 718
Spill Date: 2005-11-28
Spill Number/Closed Date: 0510202 / 2005-11-29
Site ID: 356131

APT BUILDING — 18 E 41ST STREET — NE 1/4 - 1/2 (0.497 mi.) — 3176 — 729
Spill Date: 2013-04-30
Spill Number/Closed Date: 1301068 / 2014-06-13
Site ID: 481432

Lower Elevation	Address	Direction / Distance	Map ID	Page
STORE Spill Date: 1999-03-30 Spill Number/Closed Date: 9815530 / 2000-08-04 Site ID: 187497	48 WEST 27TH STREET	0 - 1/8 (0.000 mi.)	H180	49
COMMERCIAL BLDG Spill Date: 1999-04-06 Spill Number/Closed Date: 9900203 / 2002-11-29 Site ID: 154854	55 W 26TH ST	0 - 1/8 (0.000 mi.)	K192	51
ACE ATLAS Spill Date: 2006-10-31 Spill Number/Closed Date: 0608788 / 2007-03-22 Site ID: 372815	48 WEST 25TH STREET	0 - 1/8 (0.000 mi.)	N257	65
SPILL NUMBER 9914234	49/51 W. 24TH ST	0 - 1/8 (0.000 mi.)	Q273	69

Spill Date: 2000-03-16 Spill Number/Closed Date: 9914234 / 2000-03-20 Site ID: 207823				
APT BUILDING Spill Date: 2015-01-30 Spill Number/Closed Date: 1410595 / 2015-01-30 Site ID: 504289	212 5 AVE	0 - 1/8 (0.000 mi.)	P295	74
734-754 AVE OF AMERI Spill Date: 1990-03-20 Spill Number/Closed Date: 8912052 / 2001-12-31 Site ID: 287804	750 6TH AVE	WSW 0 - 1/8 (0.003 mi.)	N397	98
CONSTRUCTION SITE Spill Date: 2000-10-05 Spill Number/Closed Date: 0007926 / 2003-05-27 Site ID: 184746	56-74 W 23RD ST	SW 0 - 1/8 (0.013 mi.)	T525	127
50 W 23RD ST Spill Date: 1996-04-04 Spill Number/Closed Date: 9600169 / 2000-01-05 Site ID: 284960	50 W 23RD ST	SSW 0 - 1/8 (0.014 mi.)	T530	128
OFFICE BUILDING Spill Date: 2004-02-02 Spill Number/Closed Date: 0312186 / 2005-08-15 Site ID: 198614	245 5TH AVE	ESE 0 - 1/8 (0.016 mi.)	M560	134
SPILL NUMBER 0008171 Spill Date: 2000-10-12 Spill Number/Closed Date: 0008171 / 2001-07-25 Site ID: 204682	178-180 5TH AV	S 0 - 1/8 (0.040 mi.)	AE688	162
APARTMENT/COMMERCIAL Spill Date: 2004-07-30 Spill Number/Closed Date: 0404673 / 2006-03-07 Site ID: 164100	109 WSET 27TH STREET	NW 0 - 1/8 (0.047 mi.)	AJ747	175
BUSINESS Spill Date: 1999-02-02 Spill Number/Closed Date: 9813461 / 2004-05-07 Site ID: 303587	119 W 23RD ST	WSW 0 - 1/8 (0.054 mi.)	AM802	186
APARTMENT Spill Date: 2006-03-14 Spill Number/Closed Date: 0514291 / 2006-04-28 Site ID: 360982	115 WEST 27TH STREET	NW 0 - 1/8 (0.059 mi.)	AJ830	192
SPILL NUMBER 9814178 Spill Date: 1998-10-08 Spill Number/Closed Date: 9808491 / 1998-10-20 Site ID: 152351	***115 WEST 27TH ST***	***NW 0 - 1/8 (0.059 mi.)***	***AJ834***	***194***
115 W 27TH ST Spill Date: 1998-10-07 Spill Number/Closed Date: 9808374 / 2006-05-30 Site ID: 255553	***115 W 27TH ST***	***NW 0 - 1/8 (0.059 mi.)***	***AJ835***	***194***
120 WEST 31ST ST Spill Date: 1999-08-18 Spill Number/Closed Date: 9905948 / 2006-04-05 Site ID: 308695	120 WEST 31ST ST	N 0 - 1/8 (0.067 mi.)	AR884	205
CLOSED-LACKOF RECENT	167 NORTH 5TH STREET	S 0 - 1/8 (0.073 mi.)	AE932	215

Spill Date: 1989-10-16
Spill Number/Closed Date: 8906957 / 2003-03-06
Site ID: 311970

MADISON - GREEN COND	5 E 22ND ST	S 0 - 1/8 (0.081 mi.)	AT988	228
Spill Date: 1988-08-19				
Spill Number/Closed Date: 8804440 / 1988-08-23				
Site ID: 137450				
APARTMENT BUILDING	166 FIFTH AVENUE	S 0 - 1/8 (0.085 mi.)	AZ1021	235
Spill Date: 2006-10-26				
Spill Number/Closed Date: 0608561 / 2006-12-18				
Site ID: 372562				
127-131 WEST 25TH ST	127-131 WEST 25TH ST	W 0 - 1/8 (0.085 mi.)	AK1028	237
Spill Date: 1995-02-04				
Spill Number/Closed Date: 9414568 / 1995-02-07				
Site ID: 188880				
131 WEST 26TH STREET	131 WEST 26TH STREET	WNW 0 - 1/8 (0.086 mi.)	AX1030	237
Spill Date: 1998-12-11				
Spill Number/Closed Date: 9811447 / 1999-02-11				
Site ID: 163270				
SPILL NUMBER 0104856	120 MADISON AV	ENE 0 - 1/8 (0.087 mi.)	BA1041	240
Spill Date: 2001-08-06				
Spill Date: 2011-04-20				
Spill Number/Closed Date: 0104856 / 2003-12-12				
Spill Number/Closed Date: 1100694 / 2012-12-20				
Site ID: 83731				
Site ID: 448110				
CENTAUR PROPERTIES	76 MADISON AVE	ESE 0 - 1/8 (0.091 mi.)	BB1073	247
Spill Date: 2003-01-17				
Spill Date: 2003-01-20				
Spill Number/Closed Date: 0210483 / 2003-01-21				
Spill Number/Closed Date: 0210555 / 2004-01-02				
Site ID: 303093				
Site ID: 128560				
102 MADISON AVE/MANH	102 MADISON AVENUE	E 0 - 1/8 (0.091 mi.)	AV1082	249
Spill Date: 1991-03-27				
Spill Date: 1991-03-28				
Spill Number/Closed Date: 9013196 / 1995-03-31				
Spill Number/Closed Date: 9013232 / 1995-03-31				
Site ID: 176121				
Site ID: 176122				
LIVE BAIT RESTERAUNT	14 EAST 23RD STREET	SSE 0 - 1/8 (0.092 mi.)	AY1086	250
Spill Date: 2004-05-14				
Spill Number/Closed Date: 0401599 / 2007-04-19				
Site ID: 325007				
FISHKIN HOME	130 WEST 30TH STREET	NNW 0 - 1/8 (0.092 mi.)	AI1092	251
Spill Date: 2005-02-23				
Spill Number/Closed Date: 0412444 / 2006-03-15				
Site ID: 337914				
135 WEST 26TH STREET	135 WEST 26TH ST	WNW 0 - 1/8 (0.092 mi.)	AX1097	252
Spill Date: 2000-11-16				
Spill Number/Closed Date: 0009418 / 2000-11-17				

Site ID: 226990				
APARTMENT BUILDING - Spill Date: 2012-09-05 Spill Number/Closed Date: 1205628 / 2015-04-07 Site ID: 468590	132 WEST 31ST STREET	NNW 0 - 1/8 (0.096 mi.)	AR1147	263
X Spill Date: 2002-12-02 Spill Number/Closed Date: 0209007 / 2005-12-05 Site ID: 192152	149 5TH AVE	S 0 - 1/8 (0.100 mi.)	AZ1221	280
IN SEWER BEHIND Spill Date: 1999-06-18 Spill Number/Closed Date: 9903175 / 1999-06-18 Site ID: 219575	131 MADISON AVE	ENE 0 - 1/8 (0.108 mi.)	BA1323	303
SPILL NUMBER 0208834 Spill Date: 2002-11-26 Spill Number/Closed Date: 0208834 / 2004-04-08 Site ID: 186505	142 WEST 26TH ST	W 0 - 1/8 (0.110 mi.)	AX1348	309
TRAPER'S INCORPORATE Spill Date: 1988-02-22 Spill Number/Closed Date: 8709868 / 1992-10-07 Site ID: 91075	135 WEST 30TH STREET	NNW 0 - 1/8 (0.111 mi.)	BM1355	310
99 MADISON AVE Spill Date: 1998-10-05 Spill Number/Closed Date: 9808216 / 2003-04-21 Site ID: 224658	99 MADISON AVE	E 0 - 1/8 (0.116 mi.)	AV1435	329
SPILL NUMBER 0110441 Spill Date: 2002-01-31 Spill Number/Closed Date: 0110441 / 2002-01-31 Site ID: 66626	142 WEST 24TH ST	W 0 - 1/8 (0.120 mi.)	BK1499	342
UNKNOWN TTF Spill Date: 2011-01-11 Spill Number/Closed Date: 1010551 / 2011-04-19 Site ID: 444162	***12 WEST 21ST***	***SSW 0 - 1/8 (0.122 mi.)***	***BU1525***	***348***
SPILL NUMBER 0110039 Spill Date: 2002-01-18 Spill Number/Closed Date: 0110039 / 2003-04-11 Site ID: 139032	153 W 23RD ST	WSW 0 - 1/8 (0.123 mi.)	BK1536	351
SPILL NUMBER 9903174 Spill Date: 1999-06-18 Spill Number/Closed Date: 9903174 / 2003-08-25 Site ID: 140321	28 E 31ST ST	E 0 - 1/8 (0.124 mi.)	BA1541	352
APARTMENT BUILDING Spill Date: 2005-04-22 Spill Number/Closed Date: 0500940 / 2005-04-22 Site ID: 344050	***148 WEST 24TH STREET***	***W 1/8 - 1/4 (0.130 mi.)***	***BK1599***	***365***
BUSINESS Spill Date: 1999-12-08 Spill Number/Closed Date: 9910697 / 1999-12-22 Site ID: 104041	34 EAST 23RD ST	SSE 1/8 - 1/4 (0.137 mi.)	CB1637	374
JUSTIN PROPERTIES	153 W 27TH ST	WNW 1/8 - 1/4 (0.139 mi.)	BV1663	380

Spill Date: 2000-09-14
Spill Number/Closed Date: 0007013 / 2003-03-04
Site ID: 260260

COMMERCIAL BUILDING	153 WEST 27TH STREET	WNW 1/8 - 1/4 (0.139 mi.)	BV1664	381
Spill Date: 2004-03-17 Spill Number/Closed Date: 0313783 / 2004-04-02 Site ID: 281105				
36 EAST 23TH ST.	36 EAST 23TH ST.	SSE 1/8 - 1/4 (0.141 mi.)	CB1677	384
Spill Date: 1994-03-30 Spill Number/Closed Date: 9315499 / 1994-03-31 Site ID: 102872				
SPILL NUMBER 0011666	***23-25 EAST 21ST ST***	***S 1/8 - 1/4 (0.143 mi.)***	***BT1700***	***389***
Spill Date: 2001-01-29 Spill Number/Closed Date: 0011666 / 2003-05-27 Site ID: 272863				
29 EAST 21ST STREET	***29 EAST 21ST ST***	***S 1/8 - 1/4 (0.152 mi.)***	***BT1814***	***415***
Spill Date: 1995-10-23 Spill Number/Closed Date: 9509065 / 1995-10-23 Site ID: 330782				
MANH EAST SUITE HOTE	371 7TH AVENUE	NNW 1/8 - 1/4 (0.166 mi.)	CM1962	450
Spill Date: 1989-04-25 Spill Number/Closed Date: 8900752 / 1989-04-25 Site ID: 76531				
APARTMENT BUILDING	345 7TH AVE	NW 1/8 - 1/4 (0.166 mi.)	CA1979	455
Spill Date: 2023-11-28 Spill Number/Closed Date: 2307337 / 2023-12-22 Site ID: 659388				
MIXED USE BLDG	305 7TH AVE	NW 1/8 - 1/4 (0.168 mi.)	CJ2003	460
Spill Date: 2015-08-20 Spill Number/Closed Date: 1505468 / 2015-10-19 Site ID: 512833				
160 W. 22ND STREET	***166 WEST 22ND STREET***	***WSW 1/8 - 1/4 (0.169 mi.)***	***CE2029***	***466***
Spill Date: 2000-09-08 Spill Date: 1994-04-07 Spill Number/Closed Date: 0006798 / 2001-01-02 Spill Number/Closed Date: 9400302 / 2003-02-04 Site ID: 193473 Site ID: 178963				
RETAIL BUSINESS	36 WEST 20TH STREET	SSW 1/8 - 1/4 (0.169 mi.)	CG2037	468
Spill Date: 2004-11-18 Spill Number/Closed Date: 0409245 / 2004-11-19 Site ID: 333814				
333 SEVENTH AVENUE R	333 7TH AVE	NW 1/8 - 1/4 (0.175 mi.)	CA2096	482
Spill Date: 2013-08-06 Spill Number/Closed Date: 1304944 / 2023-04-20 Site ID: 485495				
OLD GAS STATION	276 7TH AVE	WNW 1/8 - 1/4 (0.180 mi.)	CX2183	502
Spill Date: 1999-01-29 Spill Number/Closed Date: 9813276 / 2002-10-24 Site ID: 116261				
UNKNOWN	***440 PARK AVE SOUTH***	***E 1/8 - 1/4 (0.187 mi.)***	***CC2238***	***514***

Spill Date: 1998-10-03
Spill Date: 2017-12-04
Spill Number/Closed Date: 9808258 / 1998-10-08
Spill Number/Closed Date: 1708343 / 2018-03-01
Site ID: 280480
Site ID: 564745

COMMERICAL BUILDING	432 PARK AVE SOUTH	E 1/8 - 1/4 (0.188 mi.)	DC2255	518
Spill Date: 2016-09-15 Spill Number/Closed Date: 1606029 / 2021-07-20 Site ID: 532617				
330 7TH AVENUE	330 7TH AVENUE	NW 1/8 - 1/4 (0.191 mi.)	DF2305	529
Spill Date: 1995-06-26 Spill Number/Closed Date: 9503741 / 1995-06-26 Site ID: 214069				
APARTMENT BUILDING	280 PARK AVE SOUTH	SSE 1/8 - 1/4 (0.199 mi.)	CS2378	545
Spill Date: 2004-02-26 Spill Number/Closed Date: 0313041 / 2004-05-26 Site ID: 255924				
343-353 PARK AVENUE	343-353 PARK AVENUE	SE 1/8 - 1/4 (0.211 mi.)	DD2545	584
Spill Date: 2003-04-17 Spill Number/Closed Date: 0300623 / 2006-09-26 Site ID: 265224				
SPILL NUMBER 9712649	331 PARK AVE SO	SE 1/8 - 1/4 (0.211 mi.)	DD2552	586
Spill Date: 1998-02-12 Spill Number/Closed Date: 9712649 / 1998-02-12 Site ID: 184202				
UNKNOWN BUILDING - T	419 PARK AVE SOUTH	ESE 1/8 - 1/4 (0.214 mi.)	DC2578	592
Spill Date: 2011-10-07 Spill Number/Closed Date: 1108615 / 2016-11-16 Site ID: 456356				
419 PARK AVE SOUTH	419 PARK AVE SOUTH	ESE 1/8 - 1/4 (0.214 mi.)	DC2580	593
Spill Date: 2003-01-29 Spill Number/Closed Date: 0210827 / 2003-01-30 Site ID: 193510				
TANK TEST FAIL	303 PARK AVE SOUTH	SSE 1/8 - 1/4 (0.214 mi.)	DE2594	596
Spill Date: 2013-12-10 Spill Number/Closed Date: 1309044 / 2014-06-06 Site ID: 489817				
890 BROADWAY CONDO T	***890 BROADWAY***	***S 1/8 - 1/4 (0.215 mi.)***	***DK2603***	***598***
Spill Date: 2011-10-05 Spill Number/Closed Date: 1108502 / 2011-12-22 Site ID: 456238				
EASTMAN	315 PARK AVE SOUTH	SE 1/8 - 1/4 (0.222 mi.)	DP2692	618
Spill Date: 2000-11-01 Spill Number/Closed Date: 0008945 / 2005-09-20 Site ID: 144732				
ROADWAY	***48 EAST 21ST ST***	***SSE 1/8 - 1/4 (0.225 mi.)***	***DW2732***	***627***
Spill Date: 2003-03-19 Spill Number/Closed Date: 0212491 / 2005-05-06 Site ID: 210808				
SPILL NUMBER 0208080	105 E 26TH ST	SE 1/8 - 1/4 (0.233 mi.)	EA2807	644

Spill Date: 2002-11-04
Spill Number/Closed Date: 0208080 / 2002-11-04
Site ID: 304895

BASEMENT | 214 WEST 29TH ST | NW 1/8 - 1/4 (0.234 mi.) | DF2811 | 645
Spill Date: 2014-10-07
Spill Number/Closed Date: 1407100 / 2015-03-16
Site ID: 500599

105 EAST 29TH STREET | 105 EAST 29TH ST | ESE 1/8 - 1/4 (0.237 mi.) | EK2846 | 653
Spill Date: 2003-02-12
Spill Number/Closed Date: 0211319 / 2013-07-10
Site ID: 172259

APT BUILDING | 257 PARK AVE SOUTH | SSE 1/8 - 1/4 (0.249 mi.) | EQ2964 | 678
Spill Date: 2011-03-10
Spill Number/Closed Date: 1012263 / 2011-04-08
Site ID: 446181

SIDEWALK | 116 EAST 27TH ST | ESE 1/8 - 1/4 (0.250 mi.) | EA2970 | 680
Spill Date: 1999-02-20
Spill Number/Closed Date: 9814041 / 2003-02-25
Site ID: 293694

113 EAST 29TH STREET | 113 EAST 29TH STREET | ESE 1/8 - 1/4 (0.250 mi.) | EK2976 | 681
Spill Date: 1994-03-06
Spill Date: 1995-02-16
Spill Number/Closed Date: 9314240 / 1994-03-07
Spill Number/Closed Date: 9415104 / 1995-02-16
Site ID: 114042
Site ID: 287967

113 E. 29TH ST | 113 E. 29TH ST | ESE 1/8 - 1/4 (0.250 mi.) | EK2977 | 681
Spill Date: 1994-11-19
Spill Number/Closed Date: 9411123 / 1994-11-19
Site ID: 118313

BUILDING | 120 EAST 23RD ST | SSE 1/4 - 1/2 (0.252 mi.) | EL2978 | 682
Spill Date: 2004-08-20
Spill Number/Closed Date: 0405554 / 2005-11-17
Site ID: 68844

120 EAST 23RD ST | 120 EAST 23RD ST | SSE 1/4 - 1/2 (0.252 mi.) | EL2979 | 682
Spill Date: 2003-08-19
Spill Number/Closed Date: 0305304 / 2003-09-29
Site ID: 68843

DORMITORY AUTHORITY | 153 EAST 25TH ST | SE 1/4 - 1/2 (0.252 mi.) | EJ2981 | 682
Spill Date: 1997-06-18
Spill Number/Closed Date: 9707456 / 2004-02-02
Site ID: 84911

CONSTRUCTION SITE | 226 WEST 26TH STREET | WNW 1/4 - 1/2 (0.255 mi.) | ER2983 | 683
Spill Date: 1995-11-16
Spill Number/Closed Date: 9510264 / 1995-11-16
Spill Number/Closed Date: 9510269 / 1995-11-16
Site ID: 147988
Site ID: 147989

M B HAMPTONS LLC. - | 224 WEST 30TH STREET | NW 1/4 - 1/2 (0.256 mi.) | EB2984 | 683
Spill Date: 1998-08-14
Spill Number/Closed Date: 9806038 / 2014-11-28

Site ID: 60072				
SPILL NUMBER 0011353 Spill Date: 2001-01-18 Spill Number/Closed Date: 0011353 / 2001-01-18 Site ID: 150780	12 WEST 18TH ST	SSW 1/4 - 1/2 (0.263 mi.)	ES2985	683
12 WEST 18TH STREET Spill Date: 2002-12-27 Spill Number/Closed Date: 0209822 / 2005-08-30 Site ID: 150781	12 WEST 18TH ST	SSW 1/4 - 1/2 (0.263 mi.)	ES2986	684
MOBIL STATION #17Q53 Spill Date: 1999-12-28 Spill Number/Closed Date: 9911365 / 2002-09-24 Site ID: 188433	153-169 SEVENTH AVE	WSW 1/4 - 1/2 (0.266 mi.)	ET2987	684
EXXONMOBIL Spill Date: 2000-12-04 Spill Number/Closed Date: 0009966 / 2003-07-11 Site ID: 188430	153-169 SEVENTH AVE	WSW 1/4 - 1/2 (0.266 mi.)	ET2988	684
EXXONMOBIL Spill Date: 1992-11-13 Spill Number/Closed Date: 9209472 / 1992-12-07 Site ID: 188431	153-169 SEVENTH AVE	WSW 1/4 - 1/2 (0.266 mi.)	ET2989	684
232 W. 29TH ST. Spill Date: 1994-10-24 Spill Number/Closed Date: 9409873 / 1994-10-24 Site ID: 240001	232 W. 29TH STREET	NW 1/4 - 1/2 (0.272 mi.)	EM2996	686
SPILL NUMBER 9914457 Spill Date: 2000-03-22 Spill Number/Closed Date: 9914457 / 2000-03-22 Site ID: 156542	29 WEST 17TH ST	SSW 1/4 - 1/2 (0.283 mi.)	EO3002	687
APARTMENT Spill Date: 2006-05-02 Spill Number/Closed Date: 0601208 / 2006-07-20 Site ID: 363391	214 WEST 20TH STREET	WSW 1/4 - 1/2 (0.284 mi.)	3004	688
114 COMMUNITY CLEANE Spill Date: 1989-10-09 Spill Number/Closed Date: 8906725 / 1989-10-09 Site ID: 79175	***114 LEXINGTON AVE***	***ESE 1/4 - 1/2 (0.284 mi.)***	***EZ3005***	***688***
255 W. 23RD ST Spill Date: 2002-09-04 Spill Number/Closed Date: 0205799 / 2003-06-20 Site ID: 324079	255 W. 23RD ST	W 1/4 - 1/2 (0.286 mi.)	FA3008	689
APT BLDG Spill Date: 2002-12-04 Spill Number/Closed Date: 0209070 / 2007-06-21 Site ID: 79684	***255 WEST 23RD ST***	***W 1/4 - 1/2 (0.286 mi.)***	***FA3009***	***689***
APART Spill Date: 2006-11-30 Spill Number/Closed Date: 0609908 / 2007-06-06 Site ID: 374259	230 PARK AVE SOUTH	S 1/4 - 1/2 (0.286 mi.)	FB3013	690
NYS DEPT. NAVAL AFFA	***68 LEXINGTON AVE***	***SE 1/4 - 1/2 (0.287 mi.)***	***3014***	***690***

Spill Date: 2004-12-22
Spill Number/Closed Date: 0410506 / 2004-12-28
Site ID: 335473

HAG REALITY	250 WEST 26TH ST	WNW 1/4 - 1/2 (0.289 mi.)	ER3016	691
Spill Date: 1999-01-22 Spill Number/Closed Date: 9813015 / 2004-05-20 Site ID: 65132				
UNDERGROUND TTF	245 WEST 29TH STREET	NW 1/4 - 1/2 (0.290 mi.)	FD3017	691
Spill Date: 2012-03-13 Spill Number/Closed Date: 1113867 / 2012-07-27 Site ID: 461888				
APARTNMENT BUILDING	245 W 29TH ST	NW 1/4 - 1/2 (0.290 mi.)	FD3018	691
Spill Date: 2012-03-12 Spill Number/Closed Date: 1113817 / 2012-11-27 Site ID: 461834				
23 LEXINGTON AVENUE	23 LEXINGTON AVENUE	SE 1/4 - 1/2 (0.300 mi.)	FE3021	692
Spill Date: 1995-01-21 Spill Number/Closed Date: 9414017 / 2003-02-10 Site ID: 170417				
APARTMENT BLDG.- TTF	135 W. 17TH ST.	SW 1/4 - 1/2 (0.301 mi.)	3022	692
Spill Date: 2005-04-26 Spill Number/Closed Date: 0501089 / 2005-11-02 Site ID: 344227				
26 WEST 17TH ST/ACE	26 WEST 17TH ST	SSW 1/4 - 1/2 (0.308 mi.)	3028	693
Spill Date: 1988-04-18 Spill Number/Closed Date: 8800557 / 1988-12-29 Site ID: 266917				
SPILL NUMBER 0311744	97 LEXINGTON AVE	ESE 1/4 - 1/2 (0.312 mi.)	EZ3029	694
Spill Date: 2004-01-19 Spill Number/Closed Date: 0311744 / 2004-02-13 Site ID: 230765				
SPILL NUMBER 0009566	175 LEXINGTON AVE	E 1/4 - 1/2 (0.313 mi.)	FH3030	694
Spill Date: 2000-11-21 Spill Number/Closed Date: 0009566 / 2003-02-24 Site ID: 216930				
CLOSED-LACKOF RECENT	132 EAST 31ST STREET	E 1/4 - 1/2 (0.314 mi.)	FH3033	694
Spill Date: 1990-03-05 Spill Number/Closed Date: 8911442 / 2003-03-04 Site ID: 74057				
TANK TEST FAILURE	220 PARK AVE SOUTH	S 1/4 - 1/2 (0.316 mi.)	FB3036	695
Spill Date: 2011-02-07 Spill Number/Closed Date: 1011207 / 2011-02-17 Site ID: 444846				
89 5TH AVENUE	89 5TH AVENUE	SSW 1/4 - 1/2 (0.316 mi.)	3037	695
Spill Date: 1994-10-28 Spill Number/Closed Date: 9410087 / 1994-10-28 Site ID: 296416				
TTF	7 LEXINGTON AVE	SSE 1/4 - 1/2 (0.318 mi.)	FJ3042	696
Spill Date: 2011-02-01 Spill Number/Closed Date: 1011049 / 2011-12-02 Site ID: 444672				
BASEMENT	1 LEXINGTON AVE	SSE 1/4 - 1/2 (0.322 mi.)	FJ3043	697

Spill Date: 2015-05-18
Spill Number/Closed Date: 1501783 / 2015-07-10
Site ID: 508018

SPANISH REPATORY THE Spill Date: 2007-04-12 Spill Number/Closed Date: 0700420 / 2007-04-13 Site ID: 379762	138 E 27TH STREET	ESE 1/4 - 1/2 (0.324 mi.)	FK3044	697
CLOSED-LACKOF RECENT Spill Date: 1990-08-03 Spill Number/Closed Date: 9004954 / 2003-03-06 Site ID: 306974	200 WEST 18TH STREET	WSW 1/4 - 1/2 (0.327 mi.)	FL3045	697
APRT Spill Date: 2008-04-09 Spill Number/Closed Date: 0800354 / 2010-04-13 Site ID: 396095	213 WEST 18TH STREET	WSW 1/4 - 1/2 (0.327 mi.)	FL3046	697
HERTZ RENT A CAR Spill Date: 1999-05-13 Spill Number/Closed Date: 9901687 / 2005-09-22 Site ID: 258787	***150 EAST 24TH STREET***	***SE 1/4 - 1/2 (0.328 mi.)***	***FE3048***	***698***
142 EAST 29TH ST. Spill Date: 1987-08-26 Spill Number/Closed Date: 8704380 / 1993-11-05 Site ID: 64593	142 EAST 29TH ST.	ESE 1/4 - 1/2 (0.332 mi.)	3051	698
SPILL NUMBER 0104073 Spill Date: 2001-07-17 Spill Number/Closed Date: 0104060 / 2001-07-18 Site ID: 310569	***304 8TH AV***	***WNW 1/4 - 1/2 (0.334 mi.)***	***FI3053***	***699***
400 8TH AVE Spill Date: 1994-11-23 Spill Number/Closed Date: 9411284 / 1994-11-23 Site ID: 236957	***400 8TH AVE***	***NW 1/4 - 1/2 (0.335 mi.)***	***FM3054***	***699***
APT BUILDING Spill Date: 2008-04-18 Spill Number/Closed Date: 0800783 / 2009-01-29 Site ID: 396597	112 EAST 19TH STREET	SSE 1/4 - 1/2 (0.341 mi.)	3055	699
VERIZON Spill Date: 2003-07-08 Spill Number/Closed Date: 0303667 / 2003-07-08 Site ID: 207814	210 W. 18TH ST	WSW 1/4 - 1/2 (0.341 mi.)	FL3056	700
APARTMENT Spill Date: 2004-09-01 Spill Number/Closed Date: 0406010 / 2004-10-04 Site ID: 314403	33 UNION SQUARE WEST	S 1/4 - 1/2 (0.343 mi.)	3057	700
237 WEST 35TH ST Spill Date: 1998-12-16 Spill Number/Closed Date: 9811630 / 1999-02-11 Site ID: 117113	237 WEST 35TH ST	N 1/4 - 1/2 (0.345 mi.)	FO3059	700
SPILL NUMBER 0010929 Spill Date: 2000-01-03 Spill Number/Closed Date: 0010929 / 2003-07-29 Site ID: 267564	251 W. 19TH ST	WSW 1/4 - 1/2 (0.347 mi.)	FQ3061	701
CLANDORF RESIDENCE	***145 EAST 30TH ST***	***E 1/4 - 1/2 (0.350 mi.)***	***FH3062***	***701***

Spill Date: 2004-04-05
Spill Number/Closed Date: 0400144 / 2005-05-06
Site ID: 199027

CO OP BUILDING Spill Date: 2002-02-08 Spill Number/Closed Date: 0110719 / 2005-09-15 Site ID: 69054	150 EAST 27TH STREET	ESE 1/4 - 1/2 (0.351 mi.)	FK3063	701
44 GRAMERCY PARK Spill Date: 2000-04-17 Spill Number/Closed Date: 0000645 / 2005-01-03 Site ID: 63947	44 GRAMERCY PARK	SSE 1/4 - 1/2 (0.355 mi.)	FJ3067	702
SINO REALTY REALTY Spill Date: 1989-08-25 Spill Number/Closed Date: 8905180 / 1997-09-15 Site ID: 304456	***204 8TH AVENUE***	***W 1/4 - 1/2 (0.359 mi.)***	***3069***	***703***
104 5TH AVE. Spill Date: 1993-03-16 Spill Number/Closed Date: 9213808 / 1993-03-17 Site ID: 320925	104 5TH AVE.	SSW 1/4 - 1/2 (0.363 mi.)	FS3071	703
240 WEST 36TH ST./CO Spill Date: 1987-10-07 Spill Number/Closed Date: 8705735 / 1987-10-07 Site ID: 197832	240 WEST 36TH ST.	N 1/4 - 1/2 (0.364 mi.)	FO3072	704
APARTMENT HOUSE Spill Date: 2002-12-30 Spill Number/Closed Date: 0209894 / 2003-03-26 Site ID: 147581	***264 W. 19TH ST***	***WSW 1/4 - 1/2 (0.368 mi.)***	***FQ3073***	***704***
TANK TEST FAIL Spill Date: 2012-08-01 Spill Number/Closed Date: 1204356 / 2014-06-03 Site ID: 467241	160 E 27TH ST	ESE 1/4 - 1/2 (0.373 mi.)	FK3075	704
SPILL NUMBER 0305274 Spill Date: 2003-08-18 Spill Number/Closed Date: 0305274 / 2003-11-24 Site ID: 130348	162 E 33RD ST	E 1/4 - 1/2 (0.375 mi.)	FU3076	705
304 W 30TH ST Spill Date: 1991-12-21 Spill Number/Closed Date: 9110058 / 1991-12-21 Site ID: 84080	304 W 30TH ST	NW 1/4 - 1/2 (0.377 mi.)	FM3078	705
COMMERCIAL BUILDING Spill Date: 2006-09-18 Spill Number/Closed Date: 0606977 / 2008-01-24 Site ID: 370415	31 WEST 15TH STREET	SSW 1/4 - 1/2 (0.380 mi.)	3079	705
201 WEST 16TH ST COR Spill Date: 2000-10-20 Spill Number/Closed Date: 0008506 / 2005-12-22 Site ID: 304546	201 WEST 16TH ST	SW 1/4 - 1/2 (0.382 mi.)	FV3081	706
PRIVATE RES Spill Date: 2004-08-03 Spill Number/Closed Date: 0404859 / 2004-08-05 Site ID: 317600	160 W 16TH ST	SW 1/4 - 1/2 (0.383 mi.)	FV3082	706
APT. BUILDING	312 WEST 23RD ST	W 1/4 - 1/2 (0.387 mi.)	3083	706

Spill Date: 2007-09-18
Spill Number/Closed Date: 0706771 / 2007-10-11
Site ID: 387352

478 3RD AVENUE Spill Date: 1993-12-07 Spill Number/Closed Date: 9310828 / 1993-12-07 Site ID: 319288	478 3RD AVENUE	E 1/4 - 1/2 (0.391 mi.)	FU3086	707
260 WEST 36TH ST Spill Date: 1994-12-21 Spill Number/Closed Date: 9412637 / 1994-12-21 Site ID: 320047	260 WEST 36TH ST	NNW 1/4 - 1/2 (0.392 mi.)	FO3087	707
APARTMENT BUILDING Spill Date: 2001-01-31 Spill Number/Closed Date: 0011776 / 2001-03-22 Site ID: 76906	261 WEST 36TH STREET	N 1/4 - 1/2 (0.397 mi.)	FW3089	708
APRT BUILDING -TTF Spill Date: 2005-05-06 Spill Number/Closed Date: 0501515 / 2005-10-25 Site ID: 345683	315-325 WEST 30TH ST	NW 1/4 - 1/2 (0.399 mi.)	FY3092	709
MUTUAL REDEVELOPMENT Spill Date: 1996-05-23 Spill Number/Closed Date: 9602633 / 2005-09-16 Site ID: 257575	***315 WEST 25TH STREET***	***WNW 1/4 - 1/2 (0.400 mi.)***	***FZ3093***	***709***
CLOSED-LACKOF RECENT Spill Date: 1989-11-27 Spill Number/Closed Date: 8908445 / 2003-03-06 Site ID: 138350	315 W. 25TH ST	WNW 1/4 - 1/2 (0.400 mi.)	FZ3094	709
100 WEST 15TH ST. Spill Date: 1993-01-12 Spill Number/Closed Date: 9211685 / 1997-07-31 Site ID: 154674	100 WEST 15TH ST.	SW 1/4 - 1/2 (0.402 mi.)	3096	710
201 EAST 21ST ST/MAN Spill Date: 1989-03-17 Spill Number/Closed Date: 8809722 / 1994-11-15 Site ID: 232609	201 EAST 21ST STREET	SSE 1/4 - 1/2 (0.404 mi.)	GA3099	710
TTF Spill Date: 2013-08-08 Spill Number/Closed Date: 1305042 / 2015-06-08 Site ID: 485596	71 5TH AVE	SSW 1/4 - 1/2 (0.404 mi.)	FS3100	711
200 E 21ST ST Spill Date: 1992-01-21 Spill Number/Closed Date: 9110907 / 1992-02-25 Site ID: 294387	200 E 21ST ST	SSE 1/4 - 1/2 (0.406 mi.)	GA3101	711
166 EAST 34 Spill Date: 2005-04-26 Spill Number/Closed Date: 0501096 / 2006-01-18 Site ID: 344234	***166 EAST 34TH ST***	***E 1/4 - 1/2 (0.407 mi.)***	***GD3104***	***712***
BERTH 86 Spill Date: 1996-06-09 Spill Number/Closed Date: 9603272 / 1996-06-10 Site ID: 104408	BERTH 86	S 1/4 - 1/2 (0.407 mi.)	3105	712
UNITED WIRE METAL MA	10 EAST 15TH ST	SSW 1/4 - 1/2 (0.409 mi.)	3106	712

Spill Date: 2020-11-19
Spill Date: 1998-05-04
Spill Number/Closed Date: 2007478 / Not Reported
Spill Number/Closed Date: 9801468 / 2004-12-07
Site ID: 613374
Site ID: 187398

APRTMENT BUILDING	161 WEST 15TH ST	SW 1/4 - 1/2 (0.409 mi.)	3107	712
Spill Date: 2005-10-06 Spill Number/Closed Date: 0508110 / 2006-01-31 Site ID: 353635				
CLOSED-LACKOF RECENT	130 EAST 18TH ST	SSE 1/4 - 1/2 (0.410 mi.)	GE3108	713
Spill Date: 1987-12-23 Spill Number/Closed Date: 8708267 / 2003-03-04 Site ID: 158461				
203 E 22ND ST/MANHAT	203 EAST 22ND ST	SE 1/4 - 1/2 (0.417 mi.)	GF3109	713
Spill Date: 1987-12-19 Spill Number/Closed Date: 8708128 / 1987-12-19 Site ID: 264668				
VAULT 4761, FEEDER 1	***252 WEST 37TH ST***	***N 1/4 - 1/2 (0.420 mi.)***	***FW3110***	***713***
Spill Date: 2004-11-09 Spill Number/Closed Date: 0409059 / 2006-08-18 Site ID: 333697				
APRT	505 8TH AVE	NNW 1/4 - 1/2 (0.421 mi.)	GH3113	714
Spill Date: 2006-08-17 Spill Number/Closed Date: 0605725 / 2007-03-26 Site ID: 368946				
TANK TEST FAIL	320 W 30TH ST	NW 1/4 - 1/2 (0.423 mi.)	FY3114	714
Spill Date: 2014-11-04 Spill Number/Closed Date: 1408046 / 2016-08-12 Site ID: 501596				
FDNY UNION BDLG.	***204 EAST 23RD STREET***	***SE 1/4 - 1/2 (0.427 mi.)***	***GF3116***	***714***
Spill Date: 2008-07-23 Spill Number/Closed Date: 0804672 / 2008-07-24 Site ID: 401618				
246 WEST 38TH STREET	246 WEST 38TH STREET	N 1/4 - 1/2 (0.435 mi.)	GJ3119	715
Spill Date: 1994-02-20 Spill Number/Closed Date: 9313628 / 1995-01-09 Site ID: 276385				
APARTMENT	165 EAST 35TH STREET	ENE 1/4 - 1/2 (0.437 mi.)	GK3120	715
Spill Date: 2007-02-28 Spill Number/Closed Date: 0612862 / 2008-09-03 Site ID: 377801				
APT. BUILDING	55 WEST 14TH ST	SSW 1/4 - 1/2 (0.438 mi.)	GL3121	716
Spill Date: 2008-08-26 Spill Number/Closed Date: 0805978 / 2009-02-27 Site ID: 403197				
116 EAST 16TH STREET	116 EAST 16TH STREET	S 1/4 - 1/2 (0.441 mi.)	GI3125	717
Spill Date: 1993-01-14 Spill Number/Closed Date: 9211800 / 1998-02-23 Site ID: 159732				
RESIDENTIAL BUILDING	157 EAST 18TH STREET	SSE 1/4 - 1/2 (0.442 mi.)	3126	717

Spill Date: 2014-12-30
Spill Number/Closed Date: 1409709 / 2015-10-09
Site ID: 503351

EAST 17TH LLC	***135 EAST 17TH STREET***	***SSE 1/4 - 1/2 (0.447 mi.)***	***GE3129***	***718***
Spill Date: 2009-02-25 Spill Number/Closed Date: 0812868 / 2009-10-22 Site ID: 410516				
APT BUILDING TTF	256 WEST 38 ST	N 1/4 - 1/2 (0.450 mi.)	GJ3130	718
Spill Date: 2012-07-09 Spill Number/Closed Date: 1203417 / 2015-11-19 Site ID: 466230				
X - TTF	208-210 EAST 34TH ST	E 1/4 - 1/2 (0.451 mi.)	GD3132	719
Spill Date: 1998-08-17 Spill Number/Closed Date: 9806125 / 2014-11-28 Site ID: 329833				
SCHOOL OF VISUAL ART	***214 EAST 21ST ST***	***SSE 1/4 - 1/2 (0.451 mi.)***	***GN3133***	***719***
Spill Date: 2006-03-02 Spill Number/Closed Date: 0513821 / 2006-03-02 Site ID: 360372				
TTF	***216 EAST 29TH ST***	***ESE 1/4 - 1/2 (0.452 mi.)***	***3134***	***719***
Spill Date: 2013-11-12 Spill Number/Closed Date: 1308213 / 2014-04-30 Site ID: 488931				
236 E. 16 ST REALTY	***236 EAST 16TH STREET***	***WSW 1/4 - 1/2 (0.454 mi.)***	***GP3135***	***719***
Spill Date: 2005-01-13 Spill Number/Closed Date: 0411114 / 2005-11-17 Site ID: 336367				
BUCHBINDER RESIDENCE	211 EAST 33RD ST	E 1/4 - 1/2 (0.456 mi.)	3136	720
Spill Date: 1997-05-06 Spill Number/Closed Date: 9701574 / 1997-05-06 Site ID: 153483				
SPILL NUMBER 9811171	240 WEST 16TH ST	WSW 1/4 - 1/2 (0.457 mi.)	GP3137	720
Spill Date: 1998-12-05 Spill Number/Closed Date: 9811171 / 1998-12-07 Site ID: 320054				
SPILL NUMBER 9800017	***240 WEST 16TH AT***	***WSW 1/4 - 1/2 (0.457 mi.)***	***GP3138***	***720***
Spill Date: 1998-04-01 Spill Number/Closed Date: 9800017 / 1998-04-01 Site ID: 84991				
223 EAST 25TH STREET	223 EAST 25TH STREET	SE 1/4 - 1/2 (0.458 mi.)	GQ3139	721
Spill Date: 1993-07-20 Spill Number/Closed Date: 9305012 / 1993-07-20 Site ID: 180320				
220 EAST 21ST STREET	220 EAST 21ST STREET	SSE 1/4 - 1/2 (0.459 mi.)	GN3140	721
Spill Date: 1996-08-09 Spill Number/Closed Date: 9606053 / 1997-12-31 Site ID: 273749				
SPILL NUMBER 9809942	58-60 WEST 14TH ST	SSW 1/4 - 1/2 (0.459 mi.)	GL3141	721
Spill Date: 1998-11-06 Spill Number/Closed Date: 9809942 / 1998-11-06 Site ID: 231372				
APARTMENT BUILDING -	132-134 E 17TH STREE	SSE 1/4 - 1/2 (0.460 mi.)	GR3142	721

Spill Date: 1998-04-20
Spill Number/Closed Date: 9801492 / 2014-11-28
Site ID: 283270

AMES ASSOCIATION	***80 5TH AVENUE***	***SSW 1/4 - 1/2 (0.461 mi.)***	***3143***	***722***

Spill Date: 2000-10-13
Spill Date: 2000-11-24
Spill Number/Closed Date: 0008232 / 2003-11-03
Spill Number/Closed Date: 0009667 / 2000-12-01
Site ID: 215709
Site ID: 215710

308 WEST 18TH ST	308 WEST 18TH ST	WSW 1/4 - 1/2 (0.462 mi.)	GS3144	722

Spill Date: 1995-12-07
Spill Number/Closed Date: 9511332 / 1995-12-08
Site ID: 233856

COMMERICAL	247 WEST 38TH STREET	N 1/4 - 1/2 (0.462 mi.)	GJ3145	722

Spill Date: 2018-10-10
Spill Number/Closed Date: 1807375 / Not Reported
Site ID: 578137

STORE	***110 WEST 14TH STREET***	***SW 1/4 - 1/2 (0.462 mi.)***	***GT3146***	***722***

Spill Date: 2005-02-21
Spill Number/Closed Date: 0412387 / 2005-11-08
Site ID: 337798

219 EAST 21ST ST/MAN	219 EAST 21ST STREET	SSE 1/4 - 1/2 (0.462 mi.)	GN3147	723

Spill Date: 1991-01-02
Spill Number/Closed Date: 9010555 / 1991-01-03
Site ID: 101499

LNF PLATING	***535 8 AVE.***	***NNW 1/4 - 1/2 (0.463 mi.)***	***GU3148***	***723***

Spill Date: 1994-01-17
Spill Number/Closed Date: 9313545 / 1994-02-18
Site ID: 209549

310 WEST 18TH STREET	310 WEST 18TH STREET	WSW 1/4 - 1/2 (0.465 mi.)	GS3151	724

Spill Date: 1997-02-01
Spill Number/Closed Date: 9612959 / 2000-02-09
Site ID: 163174

TANK TEST FAILURE	270 W 38TH ST	N 1/4 - 1/2 (0.466 mi.)	GJ3152	724

Spill Date: 2016-08-15
Spill Number/Closed Date: 1604979 / 2016-08-31
Site ID: 531506

UPSCALE DEVELOPMENT	349 WEST 30TH ST 1ST	NW 1/4 - 1/2 (0.468 mi.)	GW3153	724

Spill Date: 1997-01-10
Spill Number/Closed Date: 9612243 / 1997-12-31
Site ID: 121309

APARTMENT BUILDING	347 WEST 29TH ST	NW 1/4 - 1/2 (0.469 mi.)	GW3154	724

Spill Date: 1996-10-08
Spill Number/Closed Date: 9608521 / 1996-11-22
Site ID: 111829

307 WEST 36TH STREET	307 WEST 36TH STREET	NNW 1/4 - 1/2 (0.475 mi.)	GU3155	725

Spill Date: 1993-01-25
Spill Number/Closed Date: 9212082 / 1993-07-10
Site ID: 288307

APARTMENT	230 EAST 25TH STREET	SE 1/4 - 1/2 (0.476 mi.)	GQ3156	725

Spill Date: 2006-05-09
Spill Number/Closed Date: 0601445 / 2006-05-15
Site ID: 363680

SMITH BARNEY	***333 WEST 34TH ST***	***NNW 1/4 - 1/2 (0.476 mi.)***	***3157***	***725***
Spill Date: 2003-09-02 Spill Number/Closed Date: 0305833 / 2005-11-14 Site ID: 285598				
228 E26TH ST/MANHATT	228 EAST 26TH ST	SE 1/4 - 1/2 (0.478 mi.)	GQ3158	725
Spill Date: 1988-03-28 Spill Number/Closed Date: 8710839 / 1988-05-31 Site ID: 177310				
228 EAST 26TH STREET	228 EAST 26TH STREET	SE 1/4 - 1/2 (0.478 mi.)	GQ3159	726
Spill Date: 1988-04-04 Spill Number/Closed Date: 8800124 / 2003-02-27 Site ID: 306038				
BUSINESS AT LOCATION	***205 WEST 14TH ST***	***SW 1/4 - 1/2 (0.478 mi.)***	***3160***	***726***
Spill Date: 2004-04-20 Spill Number/Closed Date: 0400657 / 2004-05-10 Site ID: 159682				
230 E 26TH ST	230 E 26TH ST	SE 1/4 - 1/2 (0.483 mi.)	GQ3161	726
Spill Date: 1988-08-23 Spill Number/Closed Date: 8804520 / 1988-08-23 Site ID: 164776				
Not reported	***22 IRVING PLACE***	***S 1/4 - 1/2 (0.483 mi.)***	***3162***	***726***
Spill Date: 2005-02-11 Spill Number/Closed Date: 0412061 / 2007-01-09 Site ID: 337435				
GOLOS NURSREY SCHOOL	130 EAST 16TH STREET	S 1/4 - 1/2 (0.483 mi.)	GR3163	727
Spill Date: 1995-02-13 Spill Number/Closed Date: 9414906 / 1995-02-13 Site ID: 163775				
TTF - 235 EAST 27TH	235 EAST 27TH ST	ESE 1/4 - 1/2 (0.487 mi.)	3165	727
Spill Date: 2016-11-30 Spill Number/Closed Date: 1608365 / 2017-02-27 Site ID: 536076				
235 EAST 22ND ST	***235 EAST 22ND ST***	***SE 1/4 - 1/2 (0.489 mi.)***	***3166***	***727***
Spill Date: 2001-02-10 Spill Number/Closed Date: 0012123 / 2003-06-02 Site ID: 89006				
43 WEST 13TH ST	43 WEST 13TH ST	SSW 1/4 - 1/2 (0.489 mi.)	GX3170	728
Spill Date: 2002-12-31 Spill Number/Closed Date: 0209913 / 2005-09-09 Site ID: 263382				
330 W. 36TH ST	330 W. 36TH ST	NNW 1/4 - 1/2 (0.489 mi.)	GV3171	728
Spill Date: 1994-10-13 Spill Number/Closed Date: 9409495 / 1994-10-17 Site ID: 76938				
25 W 13TH ST	25 WEST 13TH STREET	SSW 1/4 - 1/2 (0.492 mi.)	GX3172	729
Spill Date: 2007-06-26 Spill Number/Closed Date: 0703493 / 2008-10-02 Site ID: 383431				
117 W 13TH ST/MANHAT	117 WEST 13TH STREET	SW 1/4 - 1/2 (0.497 mi.)	GT3175	729

Spill Date: 1990-07-19
Spill Number/Closed Date: 9004345 / 1995-05-25
Site ID: 73731

APT BUILDING	260 WEST 39 ST	N 1/4 - 1/2 (0.498 mi.)	3177	730
Spill Date: 2018-07-10 Spill Number/Closed Date: 1803850 / 2018-11-19 Site ID: 572527				
RESIDENCE	222 E 35TH ST	E 1/4 - 1/2 (0.499 mi.)	3178	730
Spill Date: 2001-03-01 Spill Number/Closed Date: 0012773 / 2003-07-31 Site ID: 132364				

Lists of state and tribal registered storage tanks

NY UST: A review of the NY UST list, as provided by EDR, has revealed that there are 90 NY UST sites within approximately 0.25 miles of the target property.

Equal/Higher Elevation	Address	Direction / Distance	Map ID	Page
W 30TH ST. SUBSTATIO	14-22 WEST 31ST STRE	0 - 1/8 (0.000 mi.)	A6	10
Database: UST, Date of Government Version: 03/19/2024				
EMPIRE STATE LOFTS,	11 WEST 30TH STREET	0 - 1/8 (0.000 mi.)	A32	17
Database: UST, Date of Government Version: 03/19/2024				
1201 BROADWAY LLC	1201 BROADWAY	0 - 1/8 (0.000 mi.)	F83	28
Database: UST, Date of Government Version: 03/19/2024				
MARBLE COLLEGIATE CH	1 WEST 29TH STREET	0 - 1/8 (0.000 mi.)	E114	35
Database: UST, Date of Government Version: 03/19/2024				
FM RING ASSOCIATES,	45 W 27TH ST	0 - 1/8 (0.000 mi.)	H131	39
Database: UST, Date of Government Version: 03/19/2024				
PLAZA REALTY ASSOCIA	1181 BROADWAY	0 - 1/8 (0.000 mi.)	I141	41
Database: UST, Date of Government Version: 03/19/2024				
1170 BROADWAY	1170 BROADWAY	0 - 1/8 (0.000 mi.)	I177	48
Database: UST, Date of Government Version: 03/19/2024				
HH 246 FIFTH LLC	246 5TH AVE	0 - 1/8 (0.000 mi.)	M190	51
Database: UST, Date of Government Version: 03/19/2024				
15 WEST 26TH STREET	15 WEST 26TH STREET	0 - 1/8 (0.000 mi.)	L237	61
Database: UST, Date of Government Version: 03/19/2024				
1140 ASSOCIATES	***1140 BROADWAY***	***0 - 1/8 (0.000 mi.)***	***P262***	***67***
Database: UST, Date of Government Version: 03/19/2024				
1239 OPERATING CORPO	1239 BROADWAY	0 - 1/8 (0.000 mi.)	B371	91
Database: UST, Date of Government Version: 03/19/2024				
44 WHITE ST CORP	17 WEST 31ST ST	NE 0 - 1/8 (0.017 mi.)	A572	137
Database: UST, Date of Government Version: 03/19/2024				
1255 BROADWAY	1255 BROADWAY	NNE 0 - 1/8 (0.018 mi.)	B579	138
Database: UST, Date of Government Version: 03/19/2024				
302 FIFTH LLC	302 FIFTH AVENUE	NE 0 - 1/8 (0.020 mi.)	D593	142
Database: UST, Date of Government Version: 03/19/2024				
EOS NOMAD	855 AVENUE OF THE AM	N 0 - 1/8 (0.020 mi.)	X601	143
Database: UST, Date of Government Version: 03/19/2024				

EXECUTIVE SUMMARY

Equal/Higher Elevation	Address	Direction / Distance	Map ID	Page
875 AVENUE OF AMERIC Database: UST, Date of Government Version: 03/19/2024	101 WEST 31ST STREET	N 0 - 1/8 (0.022 mi.)	X613	146
307 FIFTH AVENUE Database: UST, Date of Government Version: 03/19/2024	307 FIFTH AVENUE	ENE 0 - 1/8 (0.034 mi.)	D666	158
HOTEL LE MARQUIS Database: UST, Date of Government Version: 03/19/2024	12 EAST 31ST STREET	ENE 0 - 1/8 (0.060 mi.)	AN837	194
7-9 E 32 ST Database: UST, Date of Government Version: 03/19/2024	7-9 EAST 32ND STREET	ENE 0 - 1/8 (0.079 mi.)	AN974	225
10 EAST 33RD STREET Database: UST, Date of Government Version: 03/19/2024	10 EAST 33RD STREET	ENE 0 - 1/8 (0.106 mi.)	BD1303	299
12 EAST 33RD STREET Database: UST, Date of Government Version: 03/19/2024	12 EAST 33RD STREET	ENE 0 - 1/8 (0.109 mi.)	BD1332	305
149 MADISON AVE Database: UST, Date of Government Version: 03/19/2024	149 MADISON AVENUE	ENE 0 - 1/8 (0.117 mi.)	BR1454	333
THE MAGELLAN Database: UST, Date of Government Version: 03/19/2024	35-39 WEST 33RD STRE	NNE 0 - 1/8 (0.118 mi.)	BP1467	335
40 WEST 34TH ST OWNE Database: UST, Date of Government Version: 03/19/2024	40 WEST 34TH STREET	NNE 1/8 - 1/4 (0.143 mi.)	BP1694	388
4 EAST 34TH STREET Database: UST, Date of Government Version: 03/19/2024	***4 EAST 34TH STREET***	***NE 1/8 - 1/4 (0.157 mi.)***	***BS1871***	***430***
21-23 W 34TH ST Database: UST, Date of Government Version: 03/19/2024	21-23 W 34TH ST	NNE 1/8 - 1/4 (0.173 mi.)	CW2083	479
443 PARK AVENUE SOUT Database: UST, Date of Government Version: 03/19/2024	443 PARK AVE SOUTH	E 1/8 - 1/4 (0.217 mi.)	DM2634	604
VORNADO NEW YORK RR1 Database: UST, Date of Government Version: 03/19/2024	435 SEVENTH AVENUE	N 1/8 - 1/4 (0.219 mi.)	DO2661	610
411-421 WEST 35TH ST Database: UST, Date of Government Version: 03/19/2024	41-421 WEST 35TH STR	NNE 1/8 - 1/4 (0.223 mi.)	DS2712	623
104 E 31ST ST Database: UST, Date of Government Version: 03/19/2024	104 E 31ST ST	E 1/8 - 1/4 (0.231 mi.)	DM2794	641
STATECOURT ENTERPRIS Database: UST, Date of Government Version: 03/19/2024	20 WEST 36TH STREET	NE 1/8 - 1/4 (0.246 mi.)	EC2932	671
8-10 WEST 36TH STREE Database: UST, Date of Government Version: 03/19/2024	8-10 WEST 36TH STREE	NE 1/8 - 1/4 (0.247 mi.)	EC2939	673

Lower Elevation	Address	Direction / Distance	Map ID	Page
28 WEST 26TH STREET Database: UST, Date of Government Version: 03/19/2024	28 WEST 26TH STREET	0 - 1/8 (0.000 mi.)	O236	61
30 W 26TH STREET Database: UST, Date of Government Version: 03/19/2024	30 WEST 26TH STREET	0 - 1/8 (0.000 mi.)	N243	62
39 WEST 23 STREET Database: UST, Date of Government Version: 03/19/2024	39-41 WEST 23RD STRE	0 - 1/8 (0.000 mi.)	T349	87
230 FIFTH AVE. ASSOC Database: UST, Date of Government Version: 03/19/2024	230 FIFTH AVENUE	ESE 0 - 1/8 (0.003 mi.)	M394	97
750 SIXTH AVENUE Database: UST, Date of Government Version: 03/19/2024	736 SIXTH AVENUE (75	WSW 0 - 1/8 (0.003 mi.)	Q402	99

EXECUTIVE SUMMARY

Lower Elevation	Address	Direction / Distance	Map ID	Page
835 AVENUE OF THE AM Database: UST, Date of Government Version: 03/19/2024	839 6TH AVENUE	N 0 - 1/8 (0.011 mi.)	C500	121
THE CAROLINE Database: UST, Date of Government Version: 03/19/2024	60 WEST 23RD STREET	SW 0 - 1/8 (0.014 mi.)	T533	128
LATHAM HOTEL Database: UST, Date of Government Version: 03/19/2024	4 EAST 28TH STREET	E 0 - 1/8 (0.031 mi.)	M651	155
104 WEST 27TH STREET Database: UST, Date of Government Version: 03/19/2024	104 WEST 27TH STREET	WNW 0 - 1/8 (0.041 mi.)	AC694	164
109 WEST 27TH STREET Database: UST, Date of Government Version: 03/19/2024	109 WEST 27TH STREET	NW 0 - 1/8 (0.047 mi.)	AJ748	175
110 WEST 27 ST Database: UST, Date of Government Version: 03/19/2024	110 WEST 27 STREET	WNW 0 - 1/8 (0.048 mi.)	AJ763	178
124 W 30TH STREET Database: UST, Date of Government Version: 03/19/2024	124 W 30TH STREET	NNW 0 - 1/8 (0.073 mi.)	AI930	215
20 WEST 22ND STREET Database: UST, Date of Government Version: 03/19/2024	20 WEST 22ND STREET	SSW 0 - 1/8 (0.075 mi.)	AU941	218
56 WEST 22ND ST Database: UST, Date of Government Version: 03/19/2024	56 WEST 22ND ST	SW 0 - 1/8 (0.075 mi.)	AL946	219
127 W 25TH STREET Database: UST, Date of Government Version: 03/19/2024	127 WEST 25TH STREET	W 0 - 1/8 (0.085 mi.)	AK1024	236
AMERICAN ACADEMY OF Database: UST, Date of Government Version: 03/19/2024	120 MADISON AVENUE	ENE 0 - 1/8 (0.087 mi.)	BA1042	240
BRICK FARMS COOPERAT Database: UST, Date of Government Version: 03/19/2024	131 W 24TH ST	W 0 - 1/8 (0.090 mi.)	AK1061	244
7 WEST 21 STREET Database: UST, Date of Government Version: 03/19/2024	7 WEST 21 STREET	SSW 0 - 1/8 (0.098 mi.)	AU1179	271
118 W 22ND ST. Database: UST, Date of Government Version: 03/19/2024	118 WEST 22ND STREET	WSW 0 - 1/8 (0.101 mi.)	BG1226	281
135 W 28 ST Database: UST, Date of Government Version: 03/19/2024	***135 WEST 28TH STREET***	***NW 0 - 1/8 (0.105 mi.)***	***AW1294***	***297***
TRADERS CORPORATION Database: UST, Date of Government Version: 03/19/2024	***135 WEST 30TH STREET***	***NNW 0 - 1/8 (0.111 mi.)***	***BM1354***	***310***
95 MADISON AVE. Database: UST, Date of Government Version: 03/19/2024	95 MADISON AVENUE	E 0 - 1/8 (0.113 mi.)	AV1386	317
A & R REAL ESTATE IN Database: UST, Date of Government Version: 03/19/2024	105 MADISON AVENUE	E 0 - 1/8 (0.116 mi.)	AV1437	329
147 W. 25TH ST. LLC Database: UST, Date of Government Version: 03/19/2024	147 WEST 25TH STREET	W 0 - 1/8 (0.117 mi.)	BI1456	333
ENGINE COMPANY 1 / L Database: UST, Date of Government Version: 03/19/2024	142 WEST 31ST STREET	NNW 0 - 1/8 (0.119 mi.)	BM1473	337
148 W 23RD ST Database: UST, Date of Government Version: 03/19/2024	148 W 23RD ST	WSW 0 - 1/8 (0.123 mi.)	BG1526	348
915 BROADWAY Database: UST, Date of Government Version: 03/19/2024	***915 BROADWAY***	***S 1/8 - 1/4 (0.131 mi.)***	***BX1604***	***367***
928 BROADWAY AKA Database: UST, Date of Government Version: 03/19/2024	17 EAST 21ST STREET	S 1/8 - 1/4 (0.135 mi.)	BT1630	372

EXECUTIVE SUMMARY

Lower Elevation	Address	Direction / Distance	Map ID	Page
VACANT LOT Database: UST, Date of Government Version: 03/19/2024	35 EAST 25TH STREET	SE 1/8 - 1/4 (0.136 mi.)	BO1633	373
158 WEST 27TH STREET Database: UST, Date of Government Version: 03/19/2024	158 WEST 27TH STREET	WNW 1/8 - 1/4 (0.141 mi.)	BV1674	383
KUBERA CORP Database: UST, Date of Government Version: 03/19/2024	26 E 22ND ST	SSE 1/8 - 1/4 (0.144 mi.)	BT1703	390
19 WEST 20TH STREET Database: UST, Date of Government Version: 03/19/2024	19 WEST 20TH ST	SSW 1/8 - 1/4 (0.147 mi.)	BU1759	403
34 EAST 30TH STREET Database: UST, Date of Government Version: 03/19/2024	34 EAST 30TH STREET	E 1/8 - 1/4 (0.150 mi.)	CC1808	414
35 EAST TENANTS CORP Database: UST, Date of Government Version: 03/19/2024	35 EAST 30TH STREET	E 1/8 - 1/4 (0.152 mi.)	CC1816	416
SCHOOL OF VISUAL ART Database: UST, Date of Government Version: 03/19/2024	132 WEST 21ST STREET	WSW 1/8 - 1/4 (0.156 mi.)	BQ1860	427
SCHOOL OF VISUAL ART Database: UST, Date of Government Version: 03/19/2024	136 WEST 21ST STREET	WSW 1/8 - 1/4 (0.163 mi.)	CP1913	439
307 7TH AVE Database: UST, Date of Government Version: 03/19/2024	307 SEVENTH AVENUE	NW 1/8 - 1/4 (0.165 mi.)	CJ1948	447
ELBERT HOLDING CORP Database: UST, Date of Government Version: 03/19/2024	161 WEST 21ST ST	WSW 1/8 - 1/4 (0.168 mi.)	CE2007	461
30 EAST 21ST STREET Database: UST, Date of Government Version: 03/19/2024	30 EAST 21ST STREET	S 1/8 - 1/4 (0.171 mi.)	CQ2056	472
ELBERT HOLDING CORP Database: UST, Date of Government Version: 03/19/2024	***142 W 21ST ST***	***WSW 1/8 - 1/4 (0.173 mi.)***	***CP2077***	***477***
228-237 CORP. Database: UST, Date of Government Version: 03/19/2024	276 7TH AVENUE	WNW 1/8 - 1/4 (0.180 mi.)	CX2180	501
386 PARK AVENUE SOUT Database: UST, Date of Government Version: 03/19/2024	386 PARK AVENUE SOUT	ESE 1/8 - 1/4 (0.185 mi.)	DB2218	510
PARKING GARAGE Database: UST, Date of Government Version: 03/19/2024	47 EAST 21ST STREET	SSE 1/8 - 1/4 (0.193 mi.)	CS2326	534
ARADCO LTD. Database: UST, Date of Government Version: 03/19/2024	207 W 25TH ST	W 1/8 - 1/4 (0.198 mi.)	CX2367	542
GRAMERCY PARK CONDOM Database: UST, Date of Government Version: 03/19/2024	***280 PARK AVENUE SOUT***	***SSE 1/8 - 1/4 (0.199 mi.)***	***CS2376***	***544***
889 REALTY INC. Database: UST, Date of Government Version: 03/19/2024	889 BROADWAY	S 1/8 - 1/4 (0.206 mi.)	DK2461	564
CHELSEA W. 20, LLC Database: UST, Date of Government Version: 03/19/2024	148 - 150 WEST 20TH	WSW 1/8 - 1/4 (0.206 mi.)	CV2479	569
18-19 STREET ASSOCIA Database: UST, Date of Government Version: 03/19/2024	22 W 19 ST	SSW 1/8 - 1/4 (0.213 mi.)	DG2568	590
303 PARK AVENUE SOUT Database: UST, Date of Government Version: 03/19/2024	303-311 PARK AVENUE	SSE 1/8 - 1/4 (0.214 mi.)	DE2596	597
425 PARK SOUTH TOWER Database: UST, Date of Government Version: 03/19/2024	425 PARK AVENUE SOUT	E 1/8 - 1/4 (0.217 mi.)	DM2629	603
260 PARK AVENUE REAL Database: UST, Date of Government Version: 03/19/2024	48 EAST 21ST STREET	SSE 1/8 - 1/4 (0.225 mi.)	DW2731	627

EXECUTIVE SUMMARY

Lower Elevation	Address	Direction / Distance	Map ID	Page
215 WEST 28TH STREET Database: UST, Date of Government Version: 03/19/2024	215 WEST 28TH STREET	NW 1/8 - 1/4 (0.227 mi.)	DF2758	633
CHELSEA HOUSE Database: UST, Date of Government Version: 03/19/2024	126-136 WEST 19TH ST	SW 1/8 - 1/4 (0.230 mi.)	DL2783	639
218 W 22 ST. Database: UST, Date of Government Version: 03/19/2024	218 WEST 22ND STREET	WSW 1/8 - 1/4 (0.230 mi.)	DJ2791	641
5537-225 WEST 23RD & Database: UST, Date of Government Version: 03/19/2024	***225 W 23RD ST***	***W 1/8 - 1/4 (0.235 mi.)***	***DT2831***	***649***
115 EAST 23RD STREET Database: UST, Date of Government Version: 03/19/2024	115 EAST 23RD STREET	SSE 1/8 - 1/4 (0.243 mi.)	EL2904	665
114 E 28TH STREET RE Database: UST, Date of Government Version: 03/19/2024	114 EAST 28TH STREET	ESE 1/8 - 1/4 (0.248 mi.)	EH2951	675
873 BROADWAY LLC Database: UST, Date of Government Version: 03/19/2024	873 BROADWAY	S 1/8 - 1/4 (0.249 mi.)	EP2957	676

NY MOSF: A review of the NY MOSF list, as provided by EDR, and dated 03/19/2024 has revealed that there is 1 NY MOSF site within approximately 0.5 miles of the target property.

Equal/Higher Elevation	Address	Direction / Distance	Map ID	Page
MICHELLE F Tank Status: Unregulated/Closed Facility Id: 0-0573	362 FIFTH AVENUE	NE 1/8 - 1/4 (0.189 mi.)	CY2271	521

NY AST: A review of the NY AST list, as provided by EDR, has revealed that there are 517 NY AST sites within approximately 0.25 miles of the target property.

Equal/Higher Elevation	Address	Direction / Distance	Map ID	Page
FRANK DESANTIS Database: AST, Date of Government Version: 03/19/2024 Facility Id: 2-333700	24 WEST 31ST ST	0 - 1/8 (0.000 mi.)	A1	9
1239 OPERATING CORPO Database: AST, Date of Government Version: 03/19/2024 Facility Id: 2-601967	1235 BROADWAY	0 - 1/8 (0.000 mi.)	B3	10
NEW GENERATION REALT Database: AST, Date of Government Version: 03/19/2024 Facility Id: 2-607249	1220 BROADWAY	0 - 1/8 (0.000 mi.)	A15	12
S AXELROD CO Database: AST, Date of Government Version: 03/19/2024 Facility Id: 2-289485	7 WEST 30TH ST	0 - 1/8 (0.000 mi.)	A29	16
29 WEST THIRTY LLC Database: AST, Date of Government Version: 03/19/2024 Facility Id: 2-606054	29 WEST 30TH STREET	0 - 1/8 (0.000 mi.)	A34	17
HRC CORPORATION Database: AST, Date of Government Version: 03/19/2024	12 WEST 31ST STREET	0 - 1/8 (0.000 mi.)	A40	19

Facility Id: 2-605953

39 W 29TH ST | 39 W 29TH STREET | 0 - 1/8 (0.000 mi.) | C41 | 19
Database: AST, Date of Government Version: 03/19/2024
Facility Id: 2-207705

APARTMENT | 11 WEST 30TH STREET | 0 - 1/8 (0.000 mi.) | A42 | 19
Database: AST, Date of Government Version: 03/19/2024
Facility Id: 2-603440

4 WEST 31ST STUDIOS | 4 WEST 31ST STREET | 0 - 1/8 (0.000 mi.) | D46 | 20
Database: AST, Date of Government Version: 03/19/2024
Facility Id: 2-606019

JAMBET REALTY (JAMES | 1214-16 BROADWAY | 0 - 1/8 (0.000 mi.) | B50 | 21
Database: AST, Date of Government Version: 03/19/2024
Facility Id: 2-151483

1201 BROADWAY LLC | 1201 BROADWAY | 0 - 1/8 (0.000 mi.) | F57 | 22
Database: AST, Date of Government Version: 03/19/2024
Facility Id: 2-334960

286 FIFTH AVENUE | 286 FIFTH AVENUE | 0 - 1/8 (0.000 mi.) | D67 | 24
Database: AST, Date of Government Version: 03/19/2024
Facility Id: 2-253375

1205-1209 BROADWAY | 1205-1209 BROADWAY | 0 - 1/8 (0.000 mi.) | F69 | 25
Database: AST, Date of Government Version: 03/19/2024
Facility Id: 2-608902

1204 BROADWAY DE LLC | 1204 BROADWAY | 0 - 1/8 (0.000 mi.) | F73 | 26
Database: AST, Date of Government Version: 03/19/2024
Facility Id: 2-601423

FLOWER TENANTS CORPO | 50 WEST 29TH STREET | 0 - 1/8 (0.000 mi.) | C79 | 27
Database: AST, Date of Government Version: 03/19/2024
Facility Id: 2-606435

284 5TH AVE | 284 FIFTH AVENUE | 0 - 1/8 (0.000 mi.) | D80 | 27
Database: AST, Date of Government Version: 03/19/2024
Facility Id: 2-145823

GILSEY HOUSE INC | 1200 BROADWAY | 0 - 1/8 (0.000 mi.) | E85 | 28
Database: AST, Date of Government Version: 03/19/2024
Facility Id: 2-317829

KEW MANAGEMENT CORP | 40 WEST 29TH STREET | 0 - 1/8 (0.000 mi.) | C90 | 30
Database: AST, Date of Government Version: 03/19/2024
Facility Id: 2-084352

8 WEST 30TH STREET | 8 WEST 30TH STREET | 0 - 1/8 (0.000 mi.) | E92 | 30
Database: AST, Date of Government Version: 03/19/2024
Facility Id: 2-479926

37 WEST 28 STREET | 37 WEST 28TH STREET | 0 - 1/8 (0.000 mi.) | G98 | 32
Database: AST, Date of Government Version: 03/19/2024
Facility Id: 2-608081

JS 276, LLC | 276 FIFTH AVENUE | 0 - 1/8 (0.000 mi.) | E100 | 32
Database: AST, Date of Government Version: 03/19/2024
Facility Id: 2-508810

BRESLIN HOTEL | 1186 BROADWAY | 0 - 1/8 (0.000 mi.) | F101 | 32
Database: AST, Date of Government Version: 03/19/2024
Facility Id: 2-601441

44 WEST 28 PENN PLAZ | 44 WEST 28TH STREET | 0 - 1/8 (0.000 mi.) | H103 | 33
Database: AST, Date of Government Version: 03/19/2024

Facility Id: 2-146811

1185 BROADWAY Database: AST, Date of Government Version: 03/19/2024 Facility Id: 2-613339	1185 BROADWAY	0 - 1/8 (0.000 mi.)	G106	33
1182-1184 BROADWAY Database: AST, Date of Government Version: 03/19/2024 Facility Id: 2-611119	1182-1184 BROADWAY	0 - 1/8 (0.000 mi.)	I111	34
13 WEST 28TH STREET Database: AST, Date of Government Version: 03/19/2024 Facility Id: 2-242063	13 W 28TH ST	0 - 1/8 (0.000 mi.)	I135	39
SHAMIANA INTERNATION Database: AST, Date of Government Version: 03/19/2024 Facility Id: 2-315915	264 FIFTH AVENUE	0 - 1/8 (0.000 mi.)	J147	42
260 5TH AVE Database: AST, Date of Government Version: 03/19/2024 Facility Id: 2-212601	260 5TH AVE	0 - 1/8 (0.000 mi.)	J151	43
SENTON HOTEL Database: AST, Date of Government Version: 03/19/2024 Facility Id: 2-080985	39-41 WEST 27TH ST	0 - 1/8 (0.000 mi.)	H152	43
RADIO WAVE LLC Database: AST, Date of Government Version: 03/19/2024 Facility Id: 2-199206	49 WEST 27TH STREET	0 - 1/8 (0.000 mi.)	H162	45
13-15 WEST 28TH ST. Database: AST, Date of Government Version: 03/19/2024 Facility Id: 2-609141	13-15 WEST 28TH STRE	0 - 1/8 (0.000 mi.)	I163	45
31 WEST 27TH STREET Database: AST, Date of Government Version: 03/19/2024 Facility Id: 2-116785	31 WEST 27TH STREET	0 - 1/8 (0.000 mi.)	H168	46
1165 BROADWAY BLDG. Database: AST, Date of Government Version: 03/19/2024 Facility Id: 2-608575	1165 BROADWAY	0 - 1/8 (0.000 mi.)	I170	47
28 WEST 27TH STREET Database: AST, Date of Government Version: 03/19/2024 Facility Id: 2-404829	28 WEST 27TH STREET	0 - 1/8 (0.000 mi.)	K179	49
SIMPON HOSIERY MILLS Database: AST, Date of Government Version: 03/19/2024 Facility Id: 2-243256	256 FIFTH AVENUE	0 - 1/8 (0.000 mi.)	J184	50
13 W 27 LEASEHOLD, L Database: AST, Date of Government Version: 03/19/2024 Facility Id: 2-254207	13-15 WEST 27TH STRE	0 - 1/8 (0.000 mi.)	L188	50
MAN HINZ IMPORTS COR Database: AST, Date of Government Version: 03/19/2024 Facility Id: 2-297208	240 5TH AVE	0 - 1/8 (0.000 mi.)	M195	52
12 W 27TH ST Database: AST, Date of Government Version: 03/19/2024 Facility Id: 2-236160	12 WEST 27TH STREET	0 - 1/8 (0.000 mi.)	L199	53
22-24 WEST 27TH STRE Database: AST, Date of Government Version: 03/19/2024 Facility Id: 2-606022	22-24 WEST 27TH STRE	0 - 1/8 (0.000 mi.)	L206	54
MAY PLAZA ENTERPRISE Database: AST, Date of Government Version: 03/19/2024	1160 BROADWAY	0 - 1/8 (0.000 mi.)	L207	54

Facility Id: 2-606077				
244 FIFTH AVENUE COR Database: AST, Date of Government Version: 03/19/2024 Facility Id: 2-032425	244 FIFTH AVENUE	0 - 1/8 (0.000 mi.)	M208	55
18 WEST 27TH STREET Database: AST, Date of Government Version: 03/19/2024 Facility Id: 2-290823	18 WEST 27TH STREET	0 - 1/8 (0.000 mi.)	L209	55
26 WEST 27TH ST LLC Database: AST, Date of Government Version: 03/19/2024 Facility Id: 2-057533	26 WEST 27TH ST	0 - 1/8 (0.000 mi.)	L211	55
HH 246 FIFTH LLC Database: AST, Date of Government Version: 03/19/2024 Facility Id: 2-601422	246 5TH AVE	0 - 1/8 (0.000 mi.)	M215	56
234 FIFTH AVE. CORP. Database: AST, Date of Government Version: 03/19/2024 Facility Id: 2-605678	234 FIFTH AVENUE	0 - 1/8 (0.000 mi.)	M234	61
ST. JAMES BUILDING Database: AST, Date of Government Version: 03/19/2024 Facility Id: 2-084409	1133 BROADWAY	0 - 1/8 (0.000 mi.)	P247	63
1234 BROADWAY Database: AST, Date of Government Version: 03/19/2024 Facility Id: 2-608901	1234 BROADWAY	0 - 1/8 (0.000 mi.)	A367	90
1245 BROADWAY Database: AST, Date of Government Version: 03/19/2024 Facility Id: 2-613426	1245 BROADWAY	0 - 1/8 (0.000 mi.)	B373	92
842 ENTERPRISES INC Database: AST, Date of Government Version: 03/19/2024 Facility Id: 2-282936	842/844 SIXTH AVENUE	N 0 - 1/8 (0.004 mi.)	C415	101
CBRE PROPERTY MANAGE Database: AST, Date of Government Version: 03/19/2024 Facility Id: 2-032581	295 FIFTH AVENUE	ENE 0 - 1/8 (0.009 mi.)	D476	115
261 5TH AVE Database: AST, Date of Government Version: 03/19/2024 Facility Id: 2-070475	261 FIFTH AVENUE	E 0 - 1/8 (0.016 mi.)	J566	136
JAY CEE OF NEW YORK Database: AST, Date of Government Version: 03/19/2024 Facility Id: 2-291447	35 WEST 31ST STREET	NNE 0 - 1/8 (0.019 mi.)	A583	139
HERALD SQUARE LOFT C Database: AST, Date of Government Version: 03/19/2024 Facility Id: 2-293571	31 W 31ST ST	NNE 0 - 1/8 (0.019 mi.)	A586	140
KEW MANAGEMENT CORP Database: AST, Date of Government Version: 03/19/2024 Facility Id: 2-084379	255 5TH AVENUE	E 0 - 1/8 (0.019 mi.)	J589	141
25 W 31ST ST OWNERS Database: AST, Date of Government Version: 03/19/2024 Facility Id: 2-207713	25 W 31ST ST	NE 0 - 1/8 (0.020 mi.)	A590	141
HERALD SQUARE HOTEL Database: AST, Date of Government Version: 03/19/2024 Facility Id: 2-606450	19 WEST 31ST STREET	NE 0 - 1/8 (0.020 mi.)	A597	142
EOS NOMAD Database: AST, Date of Government Version: 03/19/2024	855 AVENUE OF THE AM	N 0 - 1/8 (0.020 mi.)	X600	143

Facility Id: 2-097969

TOWER 31 Database: AST, Date of Government Version: 03/19/2024 Facility Id: 2-611330	9 WEST 31ST STREET	NE 0 - 1/8 (0.020 mi.)	A602	143
RAHMAN NY INC Database: AST, Date of Government Version: 03/19/2024 Facility Id: 2-608103	5 WEST 31ST STREET	NE 0 - 1/8 (0.021 mi.)	D604	144
875 AVENUE OF AMERIC Database: AST, Date of Government Version: 03/19/2024 Facility Id: 2-045187	101 WEST 31ST STREET	N 0 - 1/8 (0.022 mi.)	X612	146
267 FIFTH AVENUE Database: AST, Date of Government Version: 03/19/2024 Facility Id: 2-605655	267 FIFTH AVENUE	E 0 - 1/8 (0.026 mi.)	J620	148
281 5TH AVE Database: AST, Date of Government Version: 03/19/2024 Facility Id: 2-330973	281 FIFTH AVENUE	ENE 0 - 1/8 (0.026 mi.)	AB630	150
303 FIFTH AVENUE INC Database: AST, Date of Government Version: 03/19/2024 Facility Id: 2-600489	303 FIFTH AVENUE	ENE 0 - 1/8 (0.027 mi.)	D631	150
1265 BROADWAY Database: AST, Date of Government Version: 03/19/2024 Facility Id: 2-244333	1265 BROADWAY	NNE 0 - 1/8 (0.034 mi.)	X663	157
307 FIFTH AVENUE Database: AST, Date of Government Version: 03/19/2024 Facility Id: 2-057622	307 FIFTH AVENUE	ENE 0 - 1/8 (0.034 mi.)	D665	157
310 FIFTH AVENUE Database: AST, Date of Government Version: 03/19/2024 Facility Id: 2-112763	310 FIFTH AVENUE	NE 0 - 1/8 (0.036 mi.)	D669	158
ROOSEVELT-LEE L.P. Database: AST, Date of Government Version: 03/19/2024 Facility Id: 2-361542	34-36 WEST 32ND STRE	NNE 0 - 1/8 (0.042 mi.)	A697	164
30 WEST 32ND ST. Database: AST, Date of Government Version: 03/19/2024 Facility Id: 2-365653	30 WEST 32ND ST.	NE 0 - 1/8 (0.042 mi.)	A700	165
FRANDE EQUITIES LLC Database: AST, Date of Government Version: 03/19/2024 Facility Id: 2-214892	28 WEST 32ND STREET	NE 0 - 1/8 (0.043 mi.)	A709	167
22 WEST 32ND STREET Database: AST, Date of Government Version: 03/19/2024 Facility Id: 2-510688	22 WEST 32ND STREET	NE 0 - 1/8 (0.043 mi.)	A714	168
22 WEST 32 ST Database: AST, Date of Government Version: 03/19/2024 Facility Id: 2-213268	22 WEST 32 ST	NE 0 - 1/8 (0.043 mi.)	A716	168
PND LLC Database: AST, Date of Government Version: 03/19/2024 Facility Id: 2-146897	16 WEST 32ND STREET	NE 0 - 1/8 (0.043 mi.)	A717	169
NYMAK CO Database: AST, Date of Government Version: 03/19/2024 Facility Id: 2-286540	6 E 30TH ST	ENE 0 - 1/8 (0.044 mi.)	AB722	170
12 WEST 32ND ST. TEN Database: AST, Date of Government Version: 03/19/2024	12 WEST 32ND STREET	NE 0 - 1/8 (0.044 mi.)	AF724	170

Facility Id: 2-603958

FOUR DEE EQUITIES, L Database: AST, Date of Government Version: 03/19/2024 Facility Id: 2-405612	2 WEST 32ND STREET	NE 0 - 1/8 (0.044 mi.)	D727	171
38 WEST 32ND STREET Database: AST, Date of Government Version: 03/19/2024 Facility Id: 2-406538	38 WEST 32ND STREET	NNE 0 - 1/8 (0.045 mi.)	AD733	172
100 WEST 32ND STREET Database: AST, Date of Government Version: 03/19/2024 Facility Id: 2-509183	100 WEST 32ND STREET	N 0 - 1/8 (0.046 mi.)	X746	175
RED ROOF INN MANHATT Database: AST, Date of Government Version: 03/19/2024 Facility Id: 2-198951	6 WEST 32ND STREET	NE 0 - 1/8 (0.047 mi.)	AF756	177
315 FIFTH AVENUE Database: AST, Date of Government Version: 03/19/2024 Facility Id: 2-291404	315 FIFTH AVENUE	ENE 0 - 1/8 (0.059 mi.)	AN828	192
MARTINIQUE HOTEL Database: AST, Date of Government Version: 03/19/2024 Facility Id: 2-288004	49 W 32ND ST	NNE 0 - 1/8 (0.063 mi.)	AD859	199
110 WEST 32ND STREET Database: AST, Date of Government Version: 03/19/2024 Facility Id: 2-269468	110 WEST 32ND STREET	N 0 - 1/8 (0.064 mi.)	AO863	200
HOTEL STANFORD Database: AST, Date of Government Version: 03/19/2024 Facility Id: 2-342114	43 WEST 32ND STREET	NNE 0 - 1/8 (0.066 mi.)	AD875	203
39 WEST 32ND STREET Database: AST, Date of Government Version: 03/19/2024 Facility Id: 2-281239	39 WEST 32ND STREET	NNE 0 - 1/8 (0.067 mi.)	AD878	203
BROADWAY 32 ST. REAL Database: AST, Date of Government Version: 03/19/2024 Facility Id: 2-606328	25 WEST 32ND STREET	NE 0 - 1/8 (0.068 mi.)	AF890	206
LA QUINTA MANHATTAN Database: AST, Date of Government Version: 03/19/2024 Facility Id: 2-600444	17 WEST 32ND STREET	NE 0 - 1/8 (0.068 mi.)	AF892	207
DOUBLE SEVEN REALTY Database: AST, Date of Government Version: 03/19/2024 Facility Id: 2-192325	11 WEST 32ND STREET	NE 0 - 1/8 (0.069 mi.)	AF897	208
6 EAST 32ND STREET Database: AST, Date of Government Version: 03/19/2024 Facility Id: 2-605760	6 EAST 32 ST	ENE 0 - 1/8 (0.069 mi.)	AN901	208
319 FIFTH AVE Database: AST, Date of Government Version: 03/19/2024 Facility Id: 2-159158	319 FIFTH AVENUE	NE 0 - 1/8 (0.070 mi.)	AP908	210
320 FIFTH AVE Database: AST, Date of Government Version: 03/19/2024 Facility Id: 2-326356	320 FIFTH AVENUE	NE 0 - 1/8 (0.071 mi.)	AF912	211
UNITED ENTERPRISES Database: AST, Date of Government Version: 03/19/2024 Facility Id: 2-327360	116 WEST 32ND STREET	N 0 - 1/8 (0.072 mi.)	AO927	214
BWH NV ASSOCIATES Database: AST, Date of Government Version: 03/19/2024	325 FIFTH AVENUE	NE 0 - 1/8 (0.091 mi.)	AP1069	246

Facility Id: 2-608365

11-13 EAST 32ND STRE	11 EAST 32ND STREET	ENE 0 - 1/8 (0.092 mi.)	BD1091	251
Database: AST, Date of Government Version: 03/19/2024 Facility Id: 2-257532				
ARCADE BUILDING ASSO	34 WEST 33RD STREET	NE 0 - 1/8 (0.095 mi.)	AS1134	260
Database: AST, Date of Government Version: 03/19/2024 Facility Id: 2-606007				
20 WEST 33ND STREET	20 WEST 33RD STREET	NE 0 - 1/8 (0.095 mi.)	AS1138	261
Database: AST, Date of Government Version: 03/19/2024 Facility Id: 2-602651				
AVALON HOTEL	16 EAST 32ND STREET	ENE 0 - 1/8 (0.095 mi.)	AN1139	261
Database: AST, Date of Government Version: 03/19/2024 Facility Id: 2-056154				
330 FIFTH AVENUE SKY	330 FIFTH AVENUE	NE 0 - 1/8 (0.096 mi.)	AP1143	262
Database: AST, Date of Government Version: 03/19/2024 Facility Id: 2-600006				
10 WEST THIRTY THIRD	10 WEST 33RD STREET	NE 0 - 1/8 (0.096 mi.)	BH1161	267
Database: AST, Date of Government Version: 03/19/2024 Facility Id: 2-606008				
15 EAST 32ND STREET	15 EAST 32ND STREET	ENE 0 - 1/8 (0.098 mi.)	BD1196	274
Database: AST, Date of Government Version: 03/19/2024 Facility Id: 2-192333				
136 MADISON ASSOCIAT	136 MADISON AVE	ENE 0 - 1/8 (0.100 mi.)	AN1214	279
Database: AST, Date of Government Version: 03/19/2024 Facility Id: 2-146544				
BANK OF AMERICA 100	100 WEST 33RD STREET	N 0 - 1/8 (0.105 mi.)	AO1288	295
Database: AST, Date of Government Version: 03/19/2024 Facility Id: 2-611207				
MANHATTAN MALL	100 WEST 33RD STREET	N 0 - 1/8 (0.105 mi.)	AO1289	295
Database: AST, Date of Government Version: 03/19/2024 Facility Id: 2-611164				
14 E. 33RD STREET CO	14 EAST 33RD STREET	ENE 0 - 1/8 (0.112 mi.)	BD1371	314
Database: AST, Date of Government Version: 03/19/2024 Facility Id: 2-198579				
THE MAGELLAN	35-39 WEST 33RD STRE	NNE 0 - 1/8 (0.118 mi.)	BP1468	335
Database: AST, Date of Government Version: 03/19/2024 Facility Id: 2-612553				
MANHOLE # 34622	***1ST AVE AND 33RD ST***	***NE 0 - 1/8 (0.118 mi.)***	***BS1469***	***335***
Database: AST, Date of Government Version: 03/19/2024 Facility Id: 2-331910				
135 MADISON AVE	***135 MADISON AVE***	***ENE 0 - 1/8 (0.119 mi.)***	***BR1485***	***339***
Database: AST, Date of Government Version: 03/19/2024 Facility Id: 2-149268				
INSIDE HOME	***159 MADISON AVE***	***ENE 1/8 - 1/4 (0.142 mi.)***	***BR1686***	***386***
Database: AST, Date of Government Version: 03/19/2024 Facility Id: 2-150231				
83-85 FIRST AVE OWNE	***347 EAST 5TH STREET***	***NE 1/8 - 1/4 (0.142 mi.)***	***BS1689***	***387***
Database: AST, Date of Government Version: 03/19/2024 Facility Id: 2-291463				
HERALD TOWERS	50 WEST 34TH STREET	NNE 1/8 - 1/4 (0.146 mi.)	CH1727	395
Database: AST, Date of Government Version: 03/19/2024				

Facility Id: 2-328928

172 MADISON AVENUE L Database: AST, Date of Government Version: 03/19/2024 Facility Id: 2-348325	172 MADISON AVENUE	ENE 1/8 - 1/4 (0.146 mi.)	CD1728	396
31 EAST 31ST STREET Database: AST, Date of Government Version: 03/19/2024 Facility Id: 2-405582	31 EAST 31ST STREET	E 1/8 - 1/4 (0.149 mi.)	BR1794	411
TAMAR EQUITIES CORP Database: AST, Date of Government Version: 03/19/2024 Facility Id: 2-605993	165 MADISON AVENUE	ENE 1/8 - 1/4 (0.152 mi.)	CD1811	415
EMPIRE STATE BUILDIN Database: AST, Date of Government Version: 03/19/2024 Facility Id: 2-612799	350 FIFTH AVENUE	NE 1/8 - 1/4 (0.153 mi.)	BS1834	421
KIAMIE EAST 32ND STR Database: AST, Date of Government Version: 03/19/2024 Facility Id: 2-253332	31 EAST 32ND STREET	ENE 1/8 - 1/4 (0.156 mi.)	BR1857	426
36 EAST 31ST STREET Database: AST, Date of Government Version: 03/19/2024 Facility Id: 2-149446	36 EAST 31ST STREET	E 1/8 - 1/4 (0.158 mi.)	CC1878	431
10 EAST 34TH STREET Database: AST, Date of Government Version: 03/19/2024 Facility Id: 2-063770	10 EAST 34TH STREET	NE 1/8 - 1/4 (0.162 mi.)	BS1896	435
38 EAST 32ND STREET Database: AST, Date of Government Version: 03/19/2024 Facility Id: 2-331902	38 EAST 32ND STREET	ENE 1/8 - 1/4 (0.162 mi.)	BR1911	439
30 EAST 33RD STREET Database: AST, Date of Government Version: 03/19/2024 Facility Id: 2-605793	30 EAST 33RD STREET	ENE 1/8 - 1/4 (0.168 mi.)	CU2016	463
171 MADISON AVE Database: AST, Date of Government Version: 03/19/2024 Facility Id: 2-281204	171 MADISON AVENUE	ENE 1/8 - 1/4 (0.168 mi.)	CD2024	465
45 EAST 30TH STREET Database: AST, Date of Government Version: 03/19/2024 Facility Id: 2-055409	45 EAST 30TH STREET	E 1/8 - 1/4 (0.170 mi.)	CC2048	471
HAMPTON INDUSTRIES I Database: AST, Date of Government Version: 03/19/2024 Facility Id: 2-065005	15 WEST 34TH ST	NE 1/8 - 1/4 (0.170 mi.)	CW2053	472
11 WEST 34TH STREET Database: AST, Date of Government Version: 03/19/2024 Facility Id: 2-611382	11 WEST 34TH STREET	NE 1/8 - 1/4 (0.170 mi.)	CW2054	472
1 WEST 34TH ST Database: AST, Date of Government Version: 03/19/2024 Facility Id: 2-042803	1 WEST 34TH ST	NE 1/8 - 1/4 (0.171 mi.)	CW2069	475
KIAMIE 44 EAST, LLC Database: AST, Date of Government Version: 03/19/2024 Facility Id: 2-289574	44 EAST 32ND STREET	ENE 1/8 - 1/4 (0.175 mi.)	CR2093	481
358-362 FIFTH AVE Database: AST, Date of Government Version: 03/19/2024 Facility Id: 2-042846	358-362 FIFTH AVENUE	NE 1/8 - 1/4 (0.179 mi.)	CY2167	499
17-19 WEST 34TH STRE Database: AST, Date of Government Version: 03/19/2024	17-19 WEST 34TH STRE	NNE 1/8 - 1/4 (0.185 mi.)	CW2216	509

Facility Id: 2-603399				
183 MADISON AVENUE, Database: AST, Date of Government Version: 03/19/2024 Facility Id: 2-148253	183 MADISON AVENUE	ENE 1/8 - 1/4 (0.186 mi.)	CD2233	513
444 PARK AVE. SOUTH Database: AST, Date of Government Version: 03/19/2024 Facility Id: 2-611974	444 PARK AVE. SOUTH	E 1/8 - 1/4 (0.186 mi.)	CC2235	513
460 PARK AVENUE SOUT Database: AST, Date of Government Version: 03/19/2024 Facility Id: 2-481882	460 PARK AVENUE SOUT	E 1/8 - 1/4 (0.186 mi.)	CR2236	514
PRII SJP 470 PARK LL Database: AST, Date of Government Version: 03/19/2024 Facility Id: 2-477478	470 PARK AVENUE SOUT	E 1/8 - 1/4 (0.188 mi.)	CR2263	520
33 EAST 33RD LLC Database: AST, Date of Government Version: 03/19/2024 Facility Id: 2-069418	33 EAST 33RD STREET	ENE 1/8 - 1/4 (0.189 mi.)	CU2279	523
B ALTMAN & CO Database: AST, Date of Government Version: 03/19/2024 Facility Id: 2-265888	361 FIFTH AVENUE	NE 1/8 - 1/4 (0.195 mi.)	CY2335	536
366 FIFTH AVENUE Database: AST, Date of Government Version: 03/19/2024 Facility Id: 2-111996	366 FIFTH AVENUE	NE 1/8 - 1/4 (0.199 mi.)	CY2372	543
NEW YORK RESOURCE CE Database: AST, Date of Government Version: 03/19/2024 Facility Id: 2-601285	365 FIFTH AVENUE	NE 1/8 - 1/4 (0.199 mi.)	CY2379	545
B ALTMAN REALTY CORP Database: AST, Date of Government Version: 03/19/2024 Facility Id: 2-613164	***365 FIFTH AVE***	***NE 1/8 - 1/4 (0.199 mi.)***	***CY2380***	***545***
TWO PARK AVENUE OWNE Database: AST, Date of Government Version: 03/19/2024 Facility Id: 2-613218	***2 PARK AVE***	***ENE 1/8 - 1/4 (0.200 mi.)***	***CU2391***	***548***
MACY'S HERALD SQUARE Database: AST, Date of Government Version: 03/19/2024 Facility Id: 2-610978	151 WEST 34TH STREET	N 1/8 - 1/4 (0.204 mi.)	DA2439	559
THE GREGORY HOTEL Database: AST, Date of Government Version: 03/19/2024 Facility Id: 2-605643	42 WEST 35TH STREET	NNE 1/8 - 1/4 (0.204 mi.)	DS2448	561
HERALD SQUARE OWNER, Database: AST, Date of Government Version: 03/19/2024 Facility Id: 2-334812	1328 BROADWAY	NNE 1/8 - 1/4 (0.207 mi.)	DQ2491	572
VORNADO NEW YORK RHO Database: AST, Date of Government Version: 03/19/2024 Facility Id: 2-146773	162 WEST 34TH STREET	N 1/8 - 1/4 (0.209 mi.)	DA2524	579
25-35 ST. NICHOLAS T Database: AST, Date of Government Version: 03/19/2024 Facility Id: 2-607977	25-35 ST. NICHOLAS T	NNE 1/8 - 1/4 (0.216 mi.)	CW2612	600
COLLINGWOOD HOTEL Database: AST, Date of Government Version: 03/19/2024 Facility Id: 2-333875	45 W 35 ST	NNE 1/8 - 1/4 (0.217 mi.)	DS2636	605
CONSTRUCTION SITE Database: AST, Date of Government Version: 03/19/2024	435 7TH AVENUE	N 1/8 - 1/4 (0.219 mi.)	DO2660	610

Facility Id: 2-607530

4 PARK AVENUE BUILDI	***4 PARK AVENUE***	***ENE 1/8 - 1/4 (0.219 mi.)***	***ED2675***	***614***
Database: AST, Date of Government Version: 03/19/2024 Facility Id: 2-600298				
ROSE HILL PROPERTY A	461 PARK AVENUE SOUT	E 1/8 - 1/4 (0.221 mi.)	DV2683	616
Database: AST, Date of Government Version: 03/19/2024 Facility Id: 2-604156				
35 WEST 35TH STREET	35 WEST 35 ST	NNE 1/8 - 1/4 (0.221 mi.)	DS2686	616
Database: AST, Date of Government Version: 03/19/2024 Facility Id: 2-159077				
RAINIER BUILDING	373 5TH AVENUE	NE 1/8 - 1/4 (0.221 mi.)	EE2687	617
Database: AST, Date of Government Version: 03/19/2024 Facility Id: 2-602745				
3 WEST 35TH STREET	3 WEST 35TH STREET	NE 1/8 - 1/4 (0.223 mi.)	EC2718	624
Database: AST, Date of Government Version: 03/19/2024 Facility Id: 2-603544				
102 EAST 31ST STREET	102 EAST 31ST STREET	E 1/8 - 1/4 (0.225 mi.)	DM2736	628
Database: AST, Date of Government Version: 03/19/2024 Facility Id: 2-606268				
THE ANTOINETTE	7 EAST 35TH STREET	NE 1/8 - 1/4 (0.228 mi.)	EE2769	636
Database: AST, Date of Government Version: 03/19/2024 Facility Id: 2-083895				
VNO ONE PARK, LLC	1 PARK AVENUE	E 1/8 - 1/4 (0.233 mi.)	DV2804	643
Database: AST, Date of Government Version: 03/19/2024 Facility Id: 2-147753				
GOODHUE HOUSE	20 EAST 35TH STREET	ENE 1/8 - 1/4 (0.234 mi.)	DN2808	644
Database: AST, Date of Government Version: 03/19/2024 Facility Id: 2-080756				
DOC'S /BETH ISRAEL M	55 E 34TH STREET	ENE 1/8 - 1/4 (0.238 mi.)	DX2868	657
Database: AST, Date of Government Version: 03/19/2024 Facility Id: 2-237450				
131 W 35TH ST TENANT	131 W 35TH ST	N 1/8 - 1/4 (0.240 mi.)	DY2879	660
Database: AST, Date of Government Version: 03/19/2024 Facility Id: 2-291331				
ESRT 1333 BROADWAY,	1333 BROADWAY	NNE 1/8 - 1/4 (0.240 mi.)	DY2884	661
Database: AST, Date of Government Version: 03/19/2024 Facility Id: 2-054747				
70 W 36 ST	70 WEST 36TH STREET	NNE 1/8 - 1/4 (0.244 mi.)	DS2912	667
Database: AST, Date of Government Version: 03/19/2024 Facility Id: 2-477532				
SL GREEN OPERATING P	70 WEST 36TH STREET	NNE 1/8 - 1/4 (0.244 mi.)	DS2913	667
Database: AST, Date of Government Version: 03/19/2024 Facility Id: 2-330744				
16 WEST 36TH STREET	16 WEST 36TH STREET	NE 1/8 - 1/4 (0.244 mi.)	EC2915	668
Database: AST, Date of Government Version: 03/19/2024 Facility Id: 2-254193				
28 W. 36 HERALD PROP	28-30 WEST 36TH STRE	NNE 1/8 - 1/4 (0.245 mi.)	EC2926	670
Database: AST, Date of Government Version: 03/19/2024 Facility Id: 2-332011				

Lower Elevation	Address	Direction / Distance	Map ID	Page
40 WEST 27TH ST	40 WEST 27TH ST	0 - 1/8 (0.000 mi.)	H178	48
Database: AST, Date of Government Version: 03/19/2024				

Facility Id: 2-249556

KIAMIE PRINCESS MARI	37 W 26TH ST	0 - 1/8 (0.000 mi.)	K203	54
Database: AST, Date of Government Version: 03/19/2024 Facility Id: 2-253294				
THE CAPITOL AT CHELS	55 WEST 26TH STREET	0 - 1/8 (0.000 mi.)	K217	57
Database: AST, Date of Government Version: 03/19/2024 Facility Id: 2-604050				
25 W 26 STREET INC.	25 WEST 26TH STREET	0 - 1/8 (0.000 mi.)	O227	59
Database: AST, Date of Government Version: 03/19/2024 Facility Id: 2-606124				
CHELSEA LANDMARK	55 WEST 25TH STREET	0 - 1/8 (0.000 mi.)	N239	62
Database: AST, Date of Government Version: 03/19/2024 Facility Id: 2-610427				
C12 LEFTS REALTY INC	38 WEST 26TH STREET	0 - 1/8 (0.000 mi.)	N242	62
Database: AST, Date of Government Version: 03/19/2024 Facility Id: 2-339202				
22 WEST 26TH STREET	22 WEST 26TH STREET	0 - 1/8 (0.000 mi.)	O251	64
Database: AST, Date of Government Version: 03/19/2024 Facility Id: 2-321575				
48 WEST 25TH ST	48 WEST 25TH ST	0 - 1/8 (0.000 mi.)	N253	65
Database: AST, Date of Government Version: 03/19/2024 Facility Id: 2-240419				
41-51 W 25TH ST	41-51 W 25TH ST	0 - 1/8 (0.000 mi.)	N255	65
Database: AST, Date of Government Version: 03/19/2024 Facility Id: 2-198439				
24-28 WEST 25TH STRE	28 WEST 25TH STREET	0 - 1/8 (0.000 mi.)	O265	67
Database: AST, Date of Government Version: 03/19/2024 Facility Id: 2-149314				
49 WEST 24TH TENANTS	49 WEST 24TH STREET	0 - 1/8 (0.000 mi.)	Q268	68
Database: AST, Date of Government Version: 03/19/2024 Facility Id: 2-332003				
THE TOWNSEND BUILDIN	1123 BROADWAY	0 - 1/8 (0.000 mi.)	P270	68
Database: AST, Date of Government Version: 03/19/2024 Facility Id: 2-084395				
THE VANGUARD CHELSEA	77 WEST 24TH STREET	0 - 1/8 (0.000 mi.)	Q275	70
Database: AST, Date of Government Version: 03/19/2024 Facility Id: 2-605144				
36 WEST 25TH STREET	36 WEST 25TH STREET	0 - 1/8 (0.000 mi.)	O277	70
Database: AST, Date of Government Version: 03/19/2024 Facility Id: 2-610061				
4324 COMPANY	43 WEST 24TH ST	0 - 1/8 (0.000 mi.)	Q284	72
Database: AST, Date of Government Version: 03/19/2024 Facility Id: 2-149462				
FM RING ASSOCIATES,	212 FIFTH AVENUE	0 - 1/8 (0.000 mi.)	P285	72
Database: AST, Date of Government Version: 03/19/2024 Facility Id: 2-277983				
ENTERON GROUP LLC	***40 WEST 25TH ST***	***0 - 1/8 (0.000 mi.)***	***N286***	***72***
Database: AST, Date of Government Version: 03/19/2024 Facility Id: 2-149306				
DINO & SONS REALTY C	220 5TH AVE	0 - 1/8 (0.000 mi.)	R290	73
Database: AST, Date of Government Version: 03/19/2024				

Facility Id: 2-282650

KEW MANAGEMENT CORP Database: AST, Date of Government Version: 03/19/2024 Facility Id: 2-084387	11 WEST 25TH STREET	0 - 1/8 (0.000 mi.)	P292	74
40 WEST 24TH STREET Database: AST, Date of Government Version: 03/19/2024 Facility Id: 2-603005	40 WEST 24TH STREET	0 - 1/8 (0.000 mi.)	Q301	76
MIDWAY HILL LAUNDRY Database: AST, Date of Government Version: 03/19/2024 Facility Id: 2-400637	27 W 24 ST	0 - 1/8 (0.000 mi.)	Q303	76
MADISON PARK 24 LLC Database: AST, Date of Government Version: 03/19/2024 Facility Id: 2-612472	41 W 24 ST	0 - 1/8 (0.000 mi.)	Q306	77
APT BUILDING Database: AST, Date of Government Version: 03/19/2024 Facility Id: 2-044814	***208 5TH AVENUE***	***0 - 1/8 (0.000 mi.)***	***R307***	***77***
CON ED Database: AST, Date of Government Version: 03/19/2024 Facility Id: 2-481807	***206 AVENUE A***	***0 - 1/8 (0.000 mi.)***	***R309***	***77***
FM RING ASSOCIATES I Database: AST, Date of Government Version: 03/19/2024 Facility Id: 2-270113	19 WEST 24TH ST	0 - 1/8 (0.000 mi.)	S310	78
WEST 24-27 REALTY LL Database: AST, Date of Government Version: 03/19/2024 Facility Id: 2-064963	27 WEST 24TH STREET	0 - 1/8 (0.000 mi.)	Q311	78
210 - 5TH AVENUE Database: AST, Date of Government Version: 03/19/2024 Facility Id: 2-218073	210 - 5TH AVENUE	0 - 1/8 (0.000 mi.)	R317	79
COMFORT INN Database: AST, Date of Government Version: 03/19/2024 Facility Id: 2-130605	18 WEST 25TH ST	0 - 1/8 (0.000 mi.)	S321	80
61 WEST 23RD STREET Database: AST, Date of Government Version: 03/19/2024 Facility Id: 2-331929	61-65 WEST 23RD STRE	0 - 1/8 (0.000 mi.)	T326	81
15 WEST 34TH STREET Database: AST, Date of Government Version: 03/19/2024 Facility Id: 2-611984	15 WEST 24TH ST	0 - 1/8 (0.000 mi.)	S338	84
61-65 WEST 23RD STRE Database: AST, Date of Government Version: 03/19/2024 Facility Id: 2-610681	61-65 WEST 23RD STRE	0 - 1/8 (0.000 mi.)	T339	84
THE TOY CENTER NORTH Database: AST, Date of Government Version: 03/19/2024 Facility Id: 2-155349	1107 BROADWAY	0 - 1/8 (0.000 mi.)	S348	86
LADIES MILE, LLC Database: AST, Date of Government Version: 03/19/2024 Facility Id: 2-603809	43 WEST 23RD STREET	0 - 1/8 (0.000 mi.)	T350	87
200 FIFTH AVENUE Database: AST, Date of Government Version: 03/19/2024 Facility Id: 2-256102	200 FIFTH AVENUE	0 - 1/8 (0.000 mi.)	U352	87
TWENTY THIRD STREET Database: AST, Date of Government Version: 03/19/2024	53 WEST 23RD STREET	0 - 1/8 (0.001 mi.)	T377	93

Facility Id: 2-606005

MASONIC HALL	***71 WEST 23RD ST***	***0 - 1/8 (0.001 mi.)***	***T387***	***95***
Database: AST, Date of Government Version: 03/19/2024 Facility Id: 2-508969				
230 5TH AVE BUILDING	***230 5TH AVE***	***ESE 0 - 1/8 (0.003 mi.)***	***M396***	***97***
Database: AST, Date of Government Version: 03/19/2024 Facility Id: 2-481823				
THE ASTON	800-814 SIXTH AVE	NW 0 - 1/8 (0.003 mi.)	H403	99
Database: AST, Date of Government Version: 03/19/2024 Facility Id: 2-604049				
800 SIXTH APARTMENTS	800 SIXTH AVENUE	NW 0 - 1/8 (0.003 mi.)	H404	99
Database: AST, Date of Government Version: 03/19/2024 Facility Id: 2-609513				
777 SIXTH AVENUE	777 SIXTH AVENUE	W 0 - 1/8 (0.010 mi.)	K484	117
Database: AST, Date of Government Version: 03/19/2024 Facility Id: 2-605815				
ABRAHAM GLUZ	753 AVE OF THE AMERI	WSW 0 - 1/8 (0.010 mi.)	N485	117
Database: AST, Date of Government Version: 03/19/2024 Facility Id: 2-600849				
HOUSTON ASSOC	815 SIXTH AVE	NNW 0 - 1/8 (0.011 mi.)	H488	118
Database: AST, Date of Government Version: 03/19/2024 Facility Id: 2-148032				
28-40 WEST 23RD STRE	28-40 WEST 23RD STRE	SSW 0 - 1/8 (0.013 mi.)	V515	124
Database: AST, Date of Government Version: 03/19/2024 Facility Id: 2-608553				
TWO TREES MGMT CO LL	50 WEST 23RD STREET	SSW 0 - 1/8 (0.014 mi.)	T529	128
Database: AST, Date of Government Version: 03/19/2024 Facility Id: 2-062499				
THE CAROLINE	60 WEST 23RD STREET	SW 0 - 1/8 (0.014 mi.)	T532	128
Database: AST, Date of Government Version: 03/19/2024 Facility Id: 2-604672				
S&P/DM 26 DEVELOPMEN	100 WEST 26TH STREET	W 0 - 1/8 (0.016 mi.)	N548	132
Database: AST, Date of Government Version: 03/19/2024 Facility Id: 2-609585				
245 FIFTH OWNER, LLC	245 FIFTH AVENUE	ESE 0 - 1/8 (0.016 mi.)	M558	134
Database: AST, Date of Government Version: 03/19/2024 Facility Id: 2-070483				
225 FIFTH AVENUE	225 FIFTH AVENUE	SE 0 - 1/8 (0.019 mi.)	R580	139
Database: AST, Date of Government Version: 03/19/2024 Facility Id: 2-480827				
186 FIFTH AVENUE CON	186 FIFTH AVENUE	S 0 - 1/8 (0.020 mi.)	U603	144
Database: AST, Date of Government Version: 03/19/2024 Facility Id: 2-063886				
12 WEST 23RD STREET	12 WEST 23RD ST.	S 0 - 1/8 (0.027 mi.)	U635	151
Database: AST, Date of Government Version: 03/19/2024 Facility Id: 2-606125				
715-723 SIXTH AVENUE	101 WEST 23RD STREET	WSW 0 - 1/8 (0.028 mi.)	W643	153
Database: AST, Date of Government Version: 03/19/2024 Facility Id: 2-317551				
114-120 WEST 30TH ST	114-120 WEST 30TH ST	N 0 - 1/8 (0.034 mi.)	C668	158
Database: AST, Date of Government Version: 03/19/2024				

Facility Id: 2-606120

108 WEST 25 STREET C Database: AST, Date of Government Version: 03/19/2024 Facility Id: 2-406848	108-110 WEST 25TH ST	WSW 0 - 1/8 (0.039 mi.)	W686	162
111 WEST 24TH STREET Database: AST, Date of Government Version: 03/19/2024 Facility Id: 2-606066	109-111 WEST 24TH ST	WSW 0 - 1/8 (0.040 mi.)	W689	163
104 WEST 27TH ST Database: AST, Date of Government Version: 03/19/2024 Facility Id: 2-240532	104 WEST 27TH ST	WNW 0 - 1/8 (0.041 mi.)	AC695	164
104 WEST 29TH ST. Database: AST, Date of Government Version: 03/19/2024 Facility Id: 2-605705	104 WEST 29TH STREET	NNW 0 - 1/8 (0.043 mi.)	Z705	166
107 WEST 25TH STREET Database: AST, Date of Government Version: 03/19/2024 Facility Id: 2-601322	107 WEST 25TH STREET	W 0 - 1/8 (0.043 mi.)	AC710	167
MALWIN REALTY LLC Database: AST, Date of Government Version: 03/19/2024 Facility Id: 2-271659	3 E 28TH ST	E 0 - 1/8 (0.045 mi.)	AG729	171
109 WEST 26 OWNERS C Database: AST, Date of Government Version: 03/19/2024 Facility Id: 2-608212	109 WEST 26TH STREET	WNW 0 - 1/8 (0.045 mi.)	AC730	171
GG1 LLC Database: AST, Date of Government Version: 03/19/2024 Facility Id: 2-107506	110 WEST 26TH STREET	W 0 - 1/8 (0.045 mi.)	AC731	172
INSTRATA NOMAD Database: AST, Date of Government Version: 03/19/2024 Facility Id: 2-607877	10 EAST 29TH ST	E 0 - 1/8 (0.046 mi.)	AB739	173
SWS REALTY CO. Database: AST, Date of Government Version: 03/19/2024 Facility Id: 2-606020	110 WEST 30TH STREET	NNW 0 - 1/8 (0.046 mi.)	AI745	174
174 5TH AVE LLC Database: AST, Date of Government Version: 03/19/2024 Facility Id: 2-331651	174 FIFTH AVENUE	S 0 - 1/8 (0.047 mi.)	AE754	176
112 W 31ST Database: AST, Date of Government Version: 03/19/2024 Facility Id: 2-109304	112 WEST 31ST STREET	N 0 - 1/8 (0.049 mi.)	X764	179
EAST TWENTY SIXTH AS Database: AST, Date of Government Version: 03/19/2024 Facility Id: 2-602031	11 EAST 26TH STREET	SE 0 - 1/8 (0.050 mi.)	AH771	180
116 WEST 23RD STREET Database: AST, Date of Government Version: 03/19/2024 Facility Id: 2-606013	116 WEST 23RD STREET	WSW 0 - 1/8 (0.052 mi.)	Y780	182
LOWER FIFTH REALTY Database: AST, Date of Government Version: 03/19/2024 Facility Id: 2-364541	178-180 FIFTH AVENUE	S 0 - 1/8 (0.052 mi.)	AE781	182
175 5TH AVENUE Database: AST, Date of Government Version: 03/19/2024 Facility Id: 2-333735	175 FIFTH AVENUE	S 0 - 1/8 (0.052 mi.)	AE785	183
THOR 172 FIFTH AVENU Database: AST, Date of Government Version: 03/19/2024	172 FIFTH AVENUE	S 0 - 1/8 (0.054 mi.)	AE800	186

Facility Id: 2-345792

119 W. 23 ST. ACQUIS Database: AST, Date of Government Version: 03/19/2024 Facility Id: 2-510068	119 WEST 23RD STREET	WSW 0 - 1/8 (0.054 mi.)	AM801	186
ELEVEN FIFTEEN ASSOC Database: AST, Date of Government Version: 03/19/2024 Facility Id: 2-608728	16 MADISON SQUARE WE	SE 0 - 1/8 (0.055 mi.)	AH805	187
114 W 26 ST Database: AST, Date of Government Version: 03/19/2024 Facility Id: 2-149454	114 WEST 26TH STREET	W 0 - 1/8 (0.057 mi.)	AC813	189
3-7 W 22ND ST Database: AST, Date of Government Version: 03/19/2024 Facility Id: 2-286842	3-7 WEST 22ND STREET	SSW 0 - 1/8 (0.058 mi.)	AE820	190
114 WEST 27 STREET Database: AST, Date of Government Version: 03/19/2024 Facility Id: 2-603137	114 WEST 27TH STREET	WNW 0 - 1/8 (0.059 mi.)	AJ826	192
115 W. 27TH ST Database: AST, Date of Government Version: 03/19/2024 Facility Id: 2-603898	115 WEST 27TH STREET	NW 0 - 1/8 (0.059 mi.)	AJ832	193
115 WEST 29TH ST OWN Database: AST, Date of Government Version: 03/19/2024 Facility Id: 2-244740	115 WEST 29TH STREET	NNW 0 - 1/8 (0.061 mi.)	AI840	195
W 29 ST OWNERS CORP Database: AST, Date of Government Version: 03/19/2024 Facility Id: 2-321680	116 W 29TH ST	NNW 0 - 1/8 (0.063 mi.)	AI861	200
THE MADISON SQUARE B Database: AST, Date of Government Version: 03/19/2024 Facility Id: 2-057436	15 EAST 26TH STREET	SE 0 - 1/8 (0.065 mi.)	AH867	201
118 WEST 27 LLC Database: AST, Date of Government Version: 03/19/2024 Facility Id: 2-605951	118 WEST 27TH STREET	WNW 0 - 1/8 (0.066 mi.)	AJ876	203
MONTANA BAY, INC. Database: AST, Date of Government Version: 03/19/2024 Facility Id: 2-600080	120 WEST 31ST STREET	N 0 - 1/8 (0.067 mi.)	AR882	205
124 WEST 23RD STREET Database: AST, Date of Government Version: 03/19/2024 Facility Id: 2-606475	124 WEST 23RD STREET	WSW 0 - 1/8 (0.067 mi.)	AM886	205
ONE FIFTEEN WEST ASS Database: AST, Date of Government Version: 03/19/2024 Facility Id: 2-405620	115 WEST 30TH STREET	NNW 0 - 1/8 (0.068 mi.)	AI889	206
119 W 25TH ST Database: AST, Date of Government Version: 03/19/2024 Facility Id: 2-240389	119 W 25TH ST	W 0 - 1/8 (0.068 mi.)	AC893	207
119 WEST 24 ST. PROP Database: AST, Date of Government Version: 03/19/2024 Facility Id: 2-270121	119 W 24 ST	WSW 0 - 1/8 (0.068 mi.)	AK895	207
15 E 30TH ST Database: AST, Date of Government Version: 03/19/2024 Facility Id: 2-335762	15 E 30TH ST	ENE 0 - 1/8 (0.071 mi.)	AN915	211
122 WEST 26TH ST Database: AST, Date of Government Version: 03/19/2024	122 WEST 26TH STREET	W 0 - 1/8 (0.071 mi.)	AC918	212

Facility Id: 2-249610

MEYSAR REALTY CORP. Database: AST, Date of Government Version: 03/19/2024 Facility Id: 2-606370	16-18 WEST 22ND STRE	SSW 0 - 1/8 (0.072 mi.)	AU922	213
OHDAY REALTY CORP Database: AST, Date of Government Version: 03/19/2024 Facility Id: 2-326208	120 W 28TH ST	NW 0 - 1/8 (0.073 mi.)	AJ931	215
SIXTH AVENUE WEST AS Database: AST, Date of Government Version: 03/19/2024 Facility Id: 2-604376	121 WEST 27TH STREET	WNW 0 - 1/8 (0.073 mi.)	AJ934	216
4 W 22ND ST Database: AST, Date of Government Version: 03/19/2024 Facility Id: 2-208256	4 W 22ND ST	SSW 0 - 1/8 (0.075 mi.)	AE939	217
28-30 WEST 22ND STRE Database: AST, Date of Government Version: 03/19/2024 Facility Id: 2-604025	28-30 WEST 22ND STRE	SSW 0 - 1/8 (0.075 mi.)	AL945	218
40 WEST 22ND ST TENA Database: AST, Date of Government Version: 03/19/2024 Facility Id: 2-082074	40 WEST 22ND ST	SSW 0 - 1/8 (0.075 mi.)	AL950	219
54 WEST 22ND OWNER, Database: AST, Date of Government Version: 03/19/2024 Facility Id: 2-612043	54 WEST 22ND ST	SW 0 - 1/8 (0.075 mi.)	AL954	220
MTA Database: AST, Date of Government Version: 03/19/2024 Facility Id: 2-343439	138 WEST 30TH STREET	NNW 0 - 1/8 (0.075 mi.)	AI956	221
THE EPIC Database: AST, Date of Government Version: 03/19/2024 Facility Id: 2-610476	125 WEST 31ST STREET	N 0 - 1/8 (0.076 mi.)	AR970	224
NORTHERN STARTEXTILE Database: AST, Date of Government Version: 03/19/2024 Facility Id: 2-149276	122 WEST 27TH STREET	WNW 0 - 1/8 (0.079 mi.)	AJ977	225
127 WEST 26TH STREET Database: AST, Date of Government Version: 03/19/2024 Facility Id: 2-602940	127 WEST 26TH STREET	WNW 0 - 1/8 (0.079 mi.)	AX982	227
MADISON GREEN Database: AST, Date of Government Version: 03/19/2024 Facility Id: 2-081361	5 EAST 22ND STREET	S 0 - 1/8 (0.081 mi.)	AT989	228
20 E 30 ST Database: AST, Date of Government Version: 03/19/2024 Facility Id: 2-292370	20 E 30 ST	E 0 - 1/8 (0.081 mi.)	AV998	230
THE HORNE BUILDING O Database: AST, Date of Government Version: 03/19/2024 Facility Id: 2-605959	127 WEST 24TH ST.	WSW 0 - 1/8 (0.083 mi.)	AK1009	232
155 5TH AVE Database: AST, Date of Government Version: 03/19/2024 Facility Id: 2-601388	155 5TH AVENUE	S 0 - 1/8 (0.084 mi.)	AT1014	233
129 W 29 ST Database: AST, Date of Government Version: 03/19/2024 Facility Id: 2-606549	129 WEST 29TH STREET	NNW 0 - 1/8 (0.084 mi.)	AI1018	234
166 FIFTH AVE LLC Database: AST, Date of Government Version: 03/19/2024	166 FIFTH AVENUE	S 0 - 1/8 (0.085 mi.)	AZ1022	236

Facility Id: 2-063312

127 W 25TH STREET	127 WEST 25TH STREET	W 0 - 1/8 (0.085 mi.)	AK1025	236
Database: AST, Date of Government Version: 03/19/2024 Facility Id: 2-332038				
PAN AM EQUITIES	80 MADISON AVE	ESE 0 - 1/8 (0.087 mi.)	AG1033	238
Database: AST, Date of Government Version: 03/19/2024 Facility Id: 2-325740				
AMERICAN ACADEMY OF	118 MADISON AVENUE	E 0 - 1/8 (0.087 mi.)	AV1039	239
Database: AST, Date of Government Version: 03/19/2024 Facility Id: 2-325759				
126 MADISON LLC	126 MADISON AVE	ENE 0 - 1/8 (0.087 mi.)	AN1044	240
Database: AST, Date of Government Version: 03/19/2024 Facility Id: 2-611361				
130 MADISON AVE	130 MADISON AVE	ENE 0 - 1/8 (0.088 mi.)	AN1048	241
Database: AST, Date of Government Version: 03/19/2024 Facility Id: 2-360481				
130-132 WEST 29 STRE	130 WEST 29TH STREET	NNW 0 - 1/8 (0.089 mi.)	AW1053	243
Database: AST, Date of Government Version: 03/19/2024 Facility Id: 2-336246				
WEST 27TH STREET REA	129 WEST 27TH STREET	WNW 0 - 1/8 (0.090 mi.)	AJ1064	245
Database: AST, Date of Government Version: 03/19/2024 Facility Id: 2-272183				
THOR 164 5TH AVENUE	164 FIFTH AVENUE	S 0 - 1/8 (0.090 mi.)	AZ1065	245
Database: AST, Date of Government Version: 03/19/2024 Facility Id: 2-114170				
76 MADISON AVE	76 MADISON AVENUE	ESE 0 - 1/8 (0.091 mi.)	BB1072	247
Database: AST, Date of Government Version: 03/19/2024 Facility Id: 2-602141				
66 MADISON AVENUE AP	66 MADISON AVE	ESE 0 - 1/8 (0.091 mi.)	AH1078	248
Database: AST, Date of Government Version: 03/19/2024 Facility Id: 2-403911				
THE RUTH ASSOCIATES	102 MADISON AVENUE	E 0 - 1/8 (0.091 mi.)	AV1081	249
Database: AST, Date of Government Version: 03/19/2024 Facility Id: 2-243558				
72 MADISON AVENUE	72 MADISON AVENUE	ESE 0 - 1/8 (0.091 mi.)	BB1084	249
Database: AST, Date of Government Version: 03/19/2024 Facility Id: 2-612412				
112 MADISON AVENUE	112 MADISON AVENUE	E 0 - 1/8 (0.092 mi.)	AV1087	250
Database: AST, Date of Government Version: 03/19/2024 Facility Id: 2-605706				
WEST 25TH ST LLC	134 W 25TH ST	W 0 - 1/8 (0.092 mi.)	AK1089	250
Database: AST, Date of Government Version: 03/19/2024 Facility Id: 2-309249				
130 WEST 30TH STREET	130 WEST 30TH ST	NNW 0 - 1/8 (0.092 mi.)	AI1093	251
Database: AST, Date of Government Version: 03/19/2024 Facility Id: 2-151726				
P.M.H.N. INC	134 WEST 32ND ST	N 0 - 1/8 (0.093 mi.)	BF1106	254
Database: AST, Date of Government Version: 03/19/2024 Facility Id: 2-287741				
136/140 W 23RD STREE	136/140 WEST 23RD ST	WSW 0 - 1/8 (0.094 mi.)	AM1111	255
Database: AST, Date of Government Version: 03/19/2024				

Facility Id: 2-607103

133 WEST 24TH ST COR Database: AST, Date of Government Version: 03/19/2024 Facility Id: 2-334936	133 WEST 24TH STREET	W 0 - 1/8 (0.094 mi.)	AK1118	257
675 OWNERSHIP LLC Database: AST, Date of Government Version: 03/19/2024 Facility Id: 2-304166	675 AVENUE OF THE AM	SW 0 - 1/8 (0.094 mi.)	AQ1121	258
THE CARLTON HOTEL Database: AST, Date of Government Version: 03/19/2024 Facility Id: 2-610408	88 MADISON AVENUE	E 0 - 1/8 (0.095 mi.)	AV1124	258
ALLOFUS TENANTS, INC Database: AST, Date of Government Version: 03/19/2024 Facility Id: 2-114375	130 WEST 24TH STREET	WSW 0 - 1/8 (0.095 mi.)	AM1125	258
TOP OF THE LOFTS, IN Database: AST, Date of Government Version: 03/19/2024 Facility Id: 2-276413	129 WEST 22ND STREET	WSW 0 - 1/8 (0.095 mi.)	BG1126	259
31 PENN PLAZA Database: AST, Date of Government Version: 03/19/2024 Facility Id: 2-056227	132 WEST 31ST STREET	NNW 0 - 1/8 (0.096 mi.)	AR1146	263
FIFTH PARTNERS LLC Database: AST, Date of Government Version: 03/19/2024 Facility Id: 2-604280	19 W. 21ST STREET	SSW 0 - 1/8 (0.096 mi.)	AU1149	264
BOYESS REALTY INC Database: AST, Date of Government Version: 03/19/2024 Facility Id: 2-277193	29 WEST 21 STREET	SSW 0 - 1/8 (0.096 mi.)	AU1153	265
MFM PROPERTIES LLC Database: AST, Date of Government Version: 03/19/2024 Facility Id: 2-219150	135 WEST 29TH STREET	NNW 0 - 1/8 (0.097 mi.)	AW1162	267
13-21 EAST 22ND RESI Database: AST, Date of Government Version: 03/19/2024 Facility Id: 2-276421	13-21 EAST 22ND STRE	S 0 - 1/8 (0.097 mi.)	AT1165	268
133 WEST 25TH STREET Database: AST, Date of Government Version: 03/19/2024 Facility Id: 2-606069	133 WEST 25TH STREET	W 0 - 1/8 (0.097 mi.)	BI1171	269
162 FIFTH AVENUE LEA Database: AST, Date of Government Version: 03/19/2024 Facility Id: 2-480142	162 FIFTH AVENUE	S 0 - 1/8 (0.099 mi.)	AZ1200	275
134 W 26TH ST Database: AST, Date of Government Version: 03/19/2024 Facility Id: 2-206598	134 W 26TH ST	W 0 - 1/8 (0.099 mi.)	AX1202	276
45 WEST 21ST STREET Database: AST, Date of Government Version: 03/19/2024 Facility Id: 2-322458	45 WEST 21ST STREET	SW 0 - 1/8 (0.099 mi.)	AL1203	276
53-55 WEST 21ST STRE Database: AST, Date of Government Version: 03/19/2024 Facility Id: 2-612052	53-55 WEST 21ST STRE	SW 0 - 1/8 (0.099 mi.)	AL1206	277
60 MADISON AVENUE Database: AST, Date of Government Version: 03/19/2024 Facility Id: 2-281212	60 MADISON AVENUE	ESE 0 - 1/8 (0.100 mi.)	BB1217	279
149 5TH AVENUE Database: AST, Date of Government Version: 03/19/2024	149 FIFTH AVENUE	S 0 - 1/8 (0.100 mi.)	AZ1220	280

Facility Id: 2-100137

28TH STREET PROPERTI | 136 WEST 28 STREET | NW 0 - 1/8 (0.102 mi.) | BE1239 | 284
Database: AST, Date of Government Version: 03/19/2024
Facility Id: 2-218707

135 WEST 27TH STREET | 135 WEST 27TH STREET | WNW 0 - 1/8 (0.102 mi.) | BE1242 | 284
Database: AST, Date of Government Version: 03/19/2024
Facility Id: 2-083852

134 WEST 29TH STREET | 134 WEST 29TH STREET | NW 0 - 1/8 (0.102 mi.) | AW1248 | 286
Database: AST, Date of Government Version: 03/19/2024
Facility Id: 2-282642

135 W 28 ST | 135 WEST 28TH STREET | NW 0 - 1/8 (0.105 mi.) | AW1294 | 297
Database: AST, Date of Government Version: 03/19/2024
Facility Id: 2-273651

TAMKAT BUILDING CORP | 138 WEST 25TH STREET | W 0 - 1/8 (0.105 mi.) | BI1296 | 297
Database: AST, Date of Government Version: 03/19/2024
Facility Id: 2-608240

GREENHORN DEVELOPMEN | 142-146 WEST 23RD ST | WSW 0 - 1/8 (0.106 mi.) | BG1300 | 298
Database: AST, Date of Government Version: 03/19/2024
Facility Id: 2-612620

136 LOFT CORP | 136 WEST 24TH STREET | WSW 0 - 1/8 (0.106 mi.) | BK1301 | 298
Database: AST, Date of Government Version: 03/19/2024
Facility Id: 2-280933

143 W 29TH | 143 WEST 29TH STREET | NNW 0 - 1/8 (0.107 mi.) | AW1315 | 301
Database: AST, Date of Government Version: 03/19/2024
Facility Id: 2-244732

HOTEL AKA NOMAD | 131 MADISON AVENUE | ENE 0 - 1/8 (0.108 mi.) | BA1322 | 303
Database: AST, Date of Government Version: 03/19/2024
Facility Id: 2-295523

FLAGG EQUITIES LLC | 121 MADISON AVENUE | E 0 - 1/8 (0.108 mi.) | BA1328 | 304
Database: AST, Date of Government Version: 03/19/2024
Facility Id: 2-481114

137-139 WEST 25TH ST | 137-139 WEST 25TH ST | W 0 - 1/8 (0.108 mi.) | BI1329 | 305
Database: AST, Date of Government Version: 03/19/2024
Facility Id: 2-481785

126 WEST 22ND STREET | 126 WEST 22ND STREET | WSW 0 - 1/8 (0.109 mi.) | BG1344 | 308
Database: AST, Date of Government Version: 03/19/2024
Facility Id: 2-149322

142 WEST 26TH OWNERS | 142 WEST 26TH STREET | W 0 - 1/8 (0.110 mi.) | AX1347 | 308
Database: AST, Date of Government Version: 03/19/2024
Facility Id: 2-069086

TRADERS CORPORATION | 135 WEST 30TH STREET | NNW 0 - 1/8 (0.111 mi.) | BM1354 | 310
Database: AST, Date of Government Version: 03/19/2024
Facility Id: 2-097934

WEST 27 LOFT CORP | 143 WEST 27TH STREET | WNW 0 - 1/8 (0.111 mi.) | BE1359 | 311
Database: AST, Date of Government Version: 03/19/2024
Facility Id: 2-108871

928 BROADWAY | 928 BROADWAY | S 0 - 1/8 (0.114 mi.) | AT1401 | 320
Database: AST, Date of Government Version: 03/19/2024
Facility Id: 2-608869

FLOWER 28, LLC | 139 WEST 28TH STREET | NW 0 - 1/8 (0.114 mi.) | AW1403 | 321
Database: AST, Date of Government Version: 03/19/2024

Facility Id: 2-604020

ONE MADISON AVENUE Database: AST, Date of Government Version: 03/19/2024 Facility Id: 2-266825	1 MADISON AVE	SSE 0 - 1/8 (0.114 mi.)	AY1407	322
CHELSEA DESIGN CENTE Database: AST, Date of Government Version: 03/19/2024 Facility Id: 2-267627	146-150 WEST 25TH ST	W 0 - 1/8 (0.115 mi.)	BI1414	324
11 MADISON AVENUE OW Database: AST, Date of Government Version: 03/19/2024 Facility Id: 2-610346	11 MADISON AVENUE	SSE 0 - 1/8 (0.115 mi.)	BJ1418	324
ELEVEN MADISON AVE Database: AST, Date of Government Version: 03/19/2024 Facility Id: 2-606540	11 MADISON AVENUE	SSE 0 - 1/8 (0.115 mi.)	BJ1420	325
MAYFLOWER AGENCY CO Database: AST, Date of Government Version: 03/19/2024 Facility Id: 2-253286	99 MADISON AVE	E 0 - 1/8 (0.116 mi.)	AV1433	328
A & R REAL ESTATE IN Database: AST, Date of Government Version: 03/19/2024 Facility Id: 2-202525	105 MADISON AVENUE	E 0 - 1/8 (0.116 mi.)	AV1438	329
144 WEST 27TH ST Database: AST, Date of Government Version: 03/19/2024 Facility Id: 2-063827	144 WEST 27TH ST	WNW 0 - 1/8 (0.117 mi.)	AX1449	331
ENGINE COMPANY 1 / L Database: AST, Date of Government Version: 03/19/2024 Facility Id: 2-357693	142 WEST 31ST STREET	NNW 0 - 1/8 (0.119 mi.)	BM1475	337
CON EDISON Database: AST, Date of Government Version: 03/19/2024 Facility Id: 2-404985	***12 E 22ND ST***	***S 0 - 1/8 (0.119 mi.)***	***BT1483***	***339***
142 W. 24TH STREET Database: AST, Date of Government Version: 03/19/2024 Facility Id: 2-276634	***142 W. 24TH STREET***	***W 0 - 1/8 (0.120 mi.)***	***BK1498***	***342***
145 W 27 Database: AST, Date of Government Version: 03/19/2024 Facility Id: 2-069639	145 W 27TH ST	WNW 0 - 1/8 (0.120 mi.)	BE1505	343
HEWEBOW REALTY CORP Database: AST, Date of Government Version: 03/19/2024 Facility Id: 2-321109	22 E 28TH ST	ESE 0 - 1/8 (0.120 mi.)	BB1512	345
CON EDISON Database: AST, Date of Government Version: 03/19/2024 Facility Id: 2-242853	***141 W 28 ST***	***NW 0 - 1/8 (0.122 mi.)***	***AW1519***	***346***
136 WEST 22ND STREET Database: AST, Date of Government Version: 03/19/2024 Facility Id: 2-606438	136 WEST 22ND STREET	WSW 0 - 1/8 (0.122 mi.)	BG1522	347
GAM REALTY Database: AST, Date of Government Version: 03/19/2024 Facility Id: 2-069159	18 WEST 21ST STREET	SSW 0 - 1/8 (0.122 mi.)	BU1524	348
UNKNOWN TTF Database: AST, Date of Government Version: 03/19/2024 Facility Id: 2-293784	***12 WEST 21ST***	***SSW 0 - 1/8 (0.122 mi.)***	***BU1525***	***348***
148 W 23RD ST Database: AST, Date of Government Version: 03/19/2024	148 W 23RD ST	WSW 0 - 1/8 (0.123 mi.)	BG1528	349

Facility Id: 2-282588

147 WEST 24TH STREET Database: AST, Date of Government Version: 03/19/2024 Facility Id: 2-608111	147 WEST 24TH STREET	W 0 - 1/8 (0.123 mi.)	BK1535	350
48 WEST 21ST ST Database: AST, Date of Government Version: 03/19/2024 Facility Id: 2-249602	48 WEST 21ST ST	SSW 0 - 1/8 (0.124 mi.)	BN1539	351
79 MADISON AVENUE Database: AST, Date of Government Version: 03/19/2024 Facility Id: 2-148288	79 MADISON AVENUE	ESE 0 - 1/8 (0.124 mi.)	BB1542	352
THE 160 FIFTH AVENUE Database: AST, Date of Government Version: 03/19/2024 Facility Id: 2-248460	160 FIFTH AVENUE	SSW 0 - 1/8 (0.124 mi.)	AZ1544	352
146 WEST 29TH STREET Database: AST, Date of Government Version: 03/19/2024 Facility Id: 2-601324	146 WEST 29TH STREET	NW 0 - 1/8 (0.124 mi.)	AW1545	353
54 W 21 ST Database: AST, Date of Government Version: 03/19/2024 Facility Id: 2-149470	54 WEST 21ST STREET	SW 0 - 1/8 (0.124 mi.)	BN1546	353
22 WEST 21ST STREET Database: AST, Date of Government Version: 03/19/2024 Facility Id: 2-510858	22 WEST 21ST STREET	SSW 0 - 1/8 (0.125 mi.)	BU1550	354
21 BUILDING CORPORAT Database: AST, Date of Government Version: 03/19/2024 Facility Id: 2-364835	22 WEST 21ST STREET	SSW 0 - 1/8 (0.125 mi.)	BU1553	355
30 WEST 21 STREET Database: AST, Date of Government Version: 03/19/2024 Facility Id: 2-208485	30 WEST 21ST STREET	SSW 0 - 1/8 (0.125 mi.)	BU1556	355
146-48 W 28 ST Database: AST, Date of Government Version: 03/19/2024 Facility Id: 2-150258	146-48 WEST 28TH STR	NW 0 - 1/8 (0.125 mi.)	BE1557	355
JACK VOGEL ASSOC Database: AST, Date of Government Version: 03/19/2024 Facility Id: 2-606332	38-44 WEST 21ST STRE	SSW 0 - 1/8 (0.125 mi.)	BN1559	356
FLORENCIA PROPERTIES Database: AST, Date of Government Version: 03/19/2024 Facility Id: 2-606159	145 W. 22ND ST.	WSW 1/8 - 1/4 (0.125 mi.)	BG1560	356
MAJESTIC PROPERTY MA Database: AST, Date of Government Version: 03/19/2024 Facility Id: 2-056510	141 5TH AVENUE	S 1/8 - 1/4 (0.125 mi.)	AZ1561	356
155 WEST 23RD STREET Database: AST, Date of Government Version: 03/19/2024 Facility Id: 2-278114	155 WEST 23RD STREET	WSW 1/8 - 1/4 (0.126 mi.)	BK1566	357
147 WEST 22ND ST. CO Database: AST, Date of Government Version: 03/19/2024 Facility Id: 2-606012	147 WEST 22ND STREET	WSW 1/8 - 1/4 (0.126 mi.)	BG1567	357
151 WEST 25TH STREET Database: AST, Date of Government Version: 03/19/2024 Facility Id: 2-600143	151 WEST 25TH STREET	W 1/8 - 1/4 (0.126 mi.)	BI1568	358
151 WEST 26TH ST. Database: AST, Date of Government Version: 03/19/2024	151 WEST 26TH STREET	WNW 1/8 - 1/4 (0.127 mi.)	AX1573	359

Facility Id: 2-149284

F.M.RING ASSOCIATES, Database: AST, Date of Government Version: 03/19/2024 Facility Id: 2-270156	30 EAST 23RD STREET	SSE 1/8 - 1/4 (0.127 mi.)	AY1584	361
WEST END ESTATES LLC Database: AST, Date of Government Version: 03/19/2024 Facility Id: 2-606061	154 WEST 27TH STREET	WNW 1/8 - 1/4 (0.128 mi.)	BV1586	362
HEXAGON ASSOCIATES Database: AST, Date of Government Version: 03/19/2024 Facility Id: 2-601374	140-144 WEST 22ND ST	WSW 1/8 - 1/4 (0.130 mi.)	BG1592	363
152 WEST 25TH STREET Database: AST, Date of Government Version: 03/19/2024 Facility Id: 2-289256	152 WEST 25TH STREET	W 1/8 - 1/4 (0.130 mi.)	BI1597	365
148 W 24TH ST TENANT Database: AST, Date of Government Version: 03/19/2024 Facility Id: 2-291374	148 W 24TH ST	W 1/8 - 1/4 (0.130 mi.)	BK1600	366
145 WEST 28TH STREET Database: AST, Date of Government Version: 03/19/2024 Facility Id: 2-236942	145 WEST 28TH STREET	NW 1/8 - 1/4 (0.130 mi.)	BE1601	366
915 BROADWAY Database: AST, Date of Government Version: 03/19/2024 Facility Id: 2-269441	***915 BROADWAY***	***S 1/8 - 1/4 (0.131 mi.)***	***BX1604***	***367***
HRC CORPORATION Database: AST, Date of Government Version: 03/19/2024 Facility Id: 2-318787	156 FIFTH AVENUE	SSW 1/8 - 1/4 (0.131 mi.)	AZ1611	368
150 WEST 26 STREET C Database: AST, Date of Government Version: 03/19/2024 Facility Id: 2-080667	150 WEST 26TH STREET	WNW 1/8 - 1/4 (0.132 mi.)	BI1612	368
145 WEST 30TH ST Database: AST, Date of Government Version: 03/19/2024 Facility Id: 2-097985	***145 WEST 30TH ST***	***NNW 1/8 - 1/4 (0.133 mi.)***	***BM1615***	***369***
SUN K. MIN Database: AST, Date of Government Version: 03/19/2024 Facility Id: 2-612269	149 W 24TH ST	W 1/8 - 1/4 (0.133 mi.)	BK1617	369
150 W 28TH ST Database: AST, Date of Government Version: 03/19/2024 Facility Id: 2-155241	150 W 28TH ST	NW 1/8 - 1/4 (0.137 mi.)	BE1636	373
133 WEST 21ST STREET Database: AST, Date of Government Version: 03/19/2024 Facility Id: 2-310220	133-141 WEST 21 STRE	WSW 1/8 - 1/4 (0.138 mi.)	BQ1651	377
THIRTY THIRTY (HOTEL Database: AST, Date of Government Version: 03/19/2024 Facility Id: 2-606056	30 EAST 30TH STREET	E 1/8 - 1/4 (0.138 mi.)	BY1657	379
RG-29TH STREET OWNER Database: AST, Date of Government Version: 03/19/2024 Facility Id: 2-242055	30 EAST 29TH STREET	E 1/8 - 1/4 (0.138 mi.)	BY1659	379
153 WEST 27TH STREET Database: AST, Date of Government Version: 03/19/2024 Facility Id: 2-602939	153 WEST 27TH STREET	WNW 1/8 - 1/4 (0.139 mi.)	BV1665	381
159 WEST 25TH STREET Database: AST, Date of Government Version: 03/19/2024	159 WEST 25TH STREET	W 1/8 - 1/4 (0.139 mi.)	BI1666	381

Facility Id: 2-401919				
WALNUT POINT REALTY, Database: AST, Date of Government Version: 03/19/2024 Facility Id: 2-149373	920 BROADWAY	S 1/8 - 1/4 (0.140 mi.)	BT1673	383
36 EAST 23 STREET Database: AST, Date of Government Version: 03/19/2024 Facility Id: 2-322466	36 EAST 23 STREET	SSE 1/8 - 1/4 (0.141 mi.)	CB1678	384
21 CHELSEA LLC Database: AST, Date of Government Version: 03/19/2024 Facility Id: 2-607148	120 WEST 21ST STREET	SW 1/8 - 1/4 (0.142 mi.)	BQ1680	385
32 EAST 31ST ST Database: AST, Date of Government Version: 03/19/2024 Facility Id: 2-296082	32 EAST 31ST ST	E 1/8 - 1/4 (0.143 mi.)	CC1693	388
ST FRANCIS RESIDENCE Database: AST, Date of Government Version: 03/19/2024 Facility Id: 2-399027	155 WEST 22ND ST	WSW 1/8 - 1/4 (0.143 mi.)	CE1696	388
GRAMERCY CONDOMINIUM Database: AST, Date of Government Version: 03/19/2024 Facility Id: 2-602196	25 EAST 21ST STREET	S 1/8 - 1/4 (0.144 mi.)	BT1705	391
27 W 20TH ST Database: AST, Date of Government Version: 03/19/2024 Facility Id: 2-208248	27 WEST 20TH STREET	SSW 1/8 - 1/4 (0.144 mi.)	CG1709	391
37 WEST 20,LLC Database: AST, Date of Government Version: 03/19/2024 Facility Id: 2-241946	37 W 20TH STREET	SSW 1/8 - 1/4 (0.144 mi.)	BN1713	392
GROFF STUDIOS CORP Database: AST, Date of Government Version: 03/19/2024 Facility Id: 2-325813	151 W 28TH ST	NW 1/8 - 1/4 (0.144 mi.)	CA1714	393
150 W 30TH ST Database: AST, Date of Government Version: 03/19/2024 Facility Id: 2-321605	150 WEST 30TH STREET	NNW 1/8 - 1/4 (0.144 mi.)	BM1715	393
158-160 WEST 29TH ST Database: AST, Date of Government Version: 03/19/2024 Facility Id: 2-606119	158-160 WEST 29TH ST	NW 1/8 - 1/4 (0.145 mi.)	CA1716	393
165 WEST 26, LLC Database: AST, Date of Government Version: 03/19/2024 Facility Id: 2-332887	165 W. 26TH STREET	WNW 1/8 - 1/4 (0.145 mi.)	BV1718	393
137 5TH AVENUE Database: AST, Date of Government Version: 03/19/2024 Facility Id: 2-207047	137 5TH AVENUE	S 1/8 - 1/4 (0.145 mi.)	BX1721	394
150 WEST 22ND ST Database: AST, Date of Government Version: 03/19/2024 Facility Id: 2-251895	150 WEST 22ND ST	WSW 1/8 - 1/4 (0.146 mi.)	CE1731	396
THE PARKWOOD CONDOMI Database: AST, Date of Government Version: 03/19/2024 Facility Id: 2-205427	31-33 E.28TH STREET	ESE 1/8 - 1/4 (0.147 mi.)	BY1768	405
A S A LOFTS INC Database: AST, Date of Government Version: 03/19/2024 Facility Id: 2-202665	28 E 22ND ST	SSE 1/8 - 1/4 (0.148 mi.)	BT1780	408
OFFICE BUILDING Database: AST, Date of Government Version: 03/19/2024	655 SIXTH AVENUE	SW 1/8 - 1/4 (0.148 mi.)	CL1782	408

Facility Id: 2-205826

NELCO SEWING MACHINE	164 WEST 25TH STREET	W 1/8 - 1/4 (0.149 mi.)	CF1792	411
Database: AST, Date of Government Version: 03/19/2024 Facility Id: 2-148857				
RJR REALTY LLC	907 BROADWAY	S 1/8 - 1/4 (0.149 mi.)	BX1801	413
Database: AST, Date of Government Version: 03/19/2024 Facility Id: 2-608633				
HOLTZ HOUSE CONDOMIN	7-9 EAST 20TH ST	S 1/8 - 1/4 (0.150 mi.)	BX1803	413
Database: AST, Date of Government Version: 03/19/2024 Facility Id: 2-286451				
135-FIFTH AVENUE LLC	135 FIFTH AVENUE	S 1/8 - 1/4 (0.151 mi.)	BX1809	414
Database: AST, Date of Government Version: 03/19/2024 Facility Id: 2-044377				
13-15 WEST 20 REALTY	13-15 WEST 20TH STRE	SSW 1/8 - 1/4 (0.152 mi.)	BU1817	416
Database: AST, Date of Government Version: 03/19/2024 Facility Id: 2-349674				
33 EAST 22ND STREET	33 EAST 22ND STREET	SSE 1/8 - 1/4 (0.155 mi.)	CB1849	425
Database: AST, Date of Government Version: 03/19/2024 Facility Id: 2-130311				
38-42 EAST 29TH STRE	38-42 EAST 29TH STRE	ESE 1/8 - 1/4 (0.158 mi.)	BY1876	431
Database: AST, Date of Government Version: 03/19/2024 Facility Id: 2-603398				
155 WEST 21ST STREET	155 WEST 21ST STREET	WSW 1/8 - 1/4 (0.160 mi.)	CP1881	432
Database: AST, Date of Government Version: 03/19/2024 Facility Id: 2-610736				
F M RING ASSOCIATES,	245- 7TH AVE	W 1/8 - 1/4 (0.160 mi.)	CF1886	433
Database: AST, Date of Government Version: 03/19/2024 Facility Id: 2-289833				
34-36 E 22ND ST	34-36 EAST 22ND STRE	SSE 1/8 - 1/4 (0.161 mi.)	BT1891	434
Database: AST, Date of Government Version: 03/19/2024 Facility Id: 2-282596				
902 ASSOCIATES	902 BROADWAY	S 1/8 - 1/4 (0.163 mi.)	BX1916	440
Database: AST, Date of Government Version: 03/19/2024 Facility Id: 2-192341				
291 7TH AVENUE CONDO	291 SEVENTH AVENUE	WNW 1/8 - 1/4 (0.163 mi.)	BV1921	441
Database: AST, Date of Government Version: 03/19/2024 Facility Id: 2-370010				
39-43 E 29 ST	39-43 E 29 ST	E 1/8 - 1/4 (0.163 mi.)	BY1923	441
Database: AST, Date of Government Version: 03/19/2024 Facility Id: 2-373613				
275 7TH AVENUE	275 SEVENTH AVENUE	WNW 1/8 - 1/4 (0.164 mi.)	CF1928	442
Database: AST, Date of Government Version: 03/19/2024 Facility Id: 2-205737				
GRAMERCY PARK RESIDE	60 GRAMERCY PARK NOR	S 1/8 - 1/4 (0.164 mi.)	BT1933	444
Database: AST, Date of Government Version: 03/19/2024 Facility Id: 2-147176				
150 5TH AVE OFFICE L	150 FIFTH AVENUE	SSW 1/8 - 1/4 (0.165 mi.)	CI1949	447
Database: AST, Date of Government Version: 03/19/2024 Facility Id: 2-405779				
315 SEVENTH AVE COND	315 SEVENTH AVENUE	NW 1/8 - 1/4 (0.165 mi.)	CJ1954	449
Database: AST, Date of Government Version: 03/19/2024				

Facility Id: 2-099309

20 WEST 20TH ST	20 WEST 20TH ST	SSW 1/8 - 1/4 (0.165 mi.)	CG1957	449
Database: AST, Date of Government Version: 03/19/2024 Facility Id: 2-249599				
133 FIFTH AVENUE	133 FIFTH AVENUE	S 1/8 - 1/4 (0.166 mi.)	BX1960	450
Database: AST, Date of Government Version: 03/19/2024 Facility Id: 2-481777				
STEWART HOTEL	371 SEVENTH AVENUE	NNW 1/8 - 1/4 (0.166 mi.)	CM1961	450
Database: AST, Date of Government Version: 03/19/2024 Facility Id: 2-364975				
177 W 26 ST REALTY A	177 WEST 26TH STREET	WNW 1/8 - 1/4 (0.166 mi.)	BV1964	451
Database: AST, Date of Government Version: 03/19/2024 Facility Id: 2-272787				
35 E. 21 ST	33-39 EAST 21 STREET	S 1/8 - 1/4 (0.166 mi.)	BT1973	453
Database: AST, Date of Government Version: 03/19/2024 Facility Id: 2-369934				
HARRY SPITZER	355 7TH AVENUE	NNW 1/8 - 1/4 (0.166 mi.)	CA1974	453
Database: AST, Date of Government Version: 03/19/2024 Facility Id: 2-601663				
345 7TH AVNEUE	345 SEVENTH AVENUE	NW 1/8 - 1/4 (0.166 mi.)	CA1980	455
Database: AST, Date of Government Version: 03/19/2024 Facility Id: 2-097977				
41 EAST 28TH STREET	41 EAST 28TH STREET	ESE 1/8 - 1/4 (0.167 mi.)	BY2000	459
Database: AST, Date of Government Version: 03/19/2024 Facility Id: 2-602712				
41 E 28TH ST APT COM	41 EAST 28TH ST	ESE 1/8 - 1/4 (0.167 mi.)	BY2001	459
Database: AST, Date of Government Version: 03/19/2024 Facility Id: 2-328626				
305 7TH AVE	305 SEVENTH AVENUE	NW 1/8 - 1/4 (0.168 mi.)	CJ2004	460
Database: AST, Date of Government Version: 03/19/2024 Facility Id: 2-201723				
900 BROADWAY	900 BROADWAY	S 1/8 - 1/4 (0.168 mi.)	BX2013	462
Database: AST, Date of Government Version: 03/19/2024 Facility Id: 2-609581				
361-363 7TH AVENUE	361-363 SEVENTH AVEN	NNW 1/8 - 1/4 (0.169 mi.)	CT2027	466
Database: AST, Date of Government Version: 03/19/2024 Facility Id: 2-336955				
166 W. 22 ST. OWNERS	166 WEST 22ND STREET	WSW 1/8 - 1/4 (0.169 mi.)	CE2032	467
Database: AST, Date of Government Version: 03/19/2024 Facility Id: 2-606009				
32 WEST 20TH STREET	32 WEST 20TH STREET	SSW 1/8 - 1/4 (0.169 mi.)	CG2036	468
Database: AST, Date of Government Version: 03/19/2024 Facility Id: 2-268011				
36 WEST 20TH STREET	36 WEST 20TH STREET	SSW 1/8 - 1/4 (0.169 mi.)	CG2038	468
Database: AST, Date of Government Version: 03/19/2024 Facility Id: 2-289264				
40 WEST 20TH STREET	40 WEST 20TH STREET	SSW 1/8 - 1/4 (0.169 mi.)	CG2041	469
Database: AST, Date of Government Version: 03/19/2024 Facility Id: 2-329339				
THE CHELSEA QUARTER	129-133 WEST 20TH ST	SW 1/8 - 1/4 (0.170 mi.)	CV2045	470
Database: AST, Date of Government Version: 03/19/2024				

Facility Id: 2-069825

333 SEVENTH AVENUE | 333 7TH AVE. | NW 1/8 - 1/4 (0.175 mi.) | CA2095 | 482
Database: AST, Date of Government Version: 03/19/2024
Facility Id: 2-605791

A & G REAL ESTATE | 135-141 WEST 20TH ST | WSW 1/8 - 1/4 (0.176 mi.) | CP2119 | 487
Database: AST, Date of Government Version: 03/19/2024
Facility Id: 2-069167

ELEVEN PENN PLAZA | 11 PENN PLAZA | NNW 1/8 - 1/4 (0.180 mi.) | CM2184 | 502
Database: AST, Date of Government Version: 03/19/2024
Facility Id: 2-609808

203 7TH AVENUE | 203 7TH AVENUE | WSW 1/8 - 1/4 (0.181 mi.) | CE2194 | 504
Database: AST, Date of Government Version: 03/19/2024
Facility Id: 2-606840

203 7TH AVENUE | 203 7TH AVENUE | WSW 1/8 - 1/4 (0.181 mi.) | CE2195 | 504
Database: AST, Date of Government Version: 03/19/2024
Facility Id: 2-471232

304 PARK AVENUE SOUT | 304 PARK AVENUE SOUT | SSE 1/8 - 1/4 (0.184 mi.) | CB2214 | 509
Database: AST, Date of Government Version: 03/19/2024
Facility Id: 2-239445

404 PARKPARTNRES, LP | 404 PARK AVENUE SOUT | ESE 1/8 - 1/4 (0.185 mi.) | DC2224 | 511
Database: AST, Date of Government Version: 03/19/2024
Facility Id: 2-284440

150 WEST 21ST, LLC | 150 WEST 21ST ST | WSW 1/8 - 1/4 (0.186 mi.) | CP2227 | 512
Database: AST, Date of Government Version: 03/19/2024
Facility Id: 2-194042

352 PARK AVE SOUTH | 352 PARK AVE SOUTH | SE 1/8 - 1/4 (0.186 mi.) | DD2234 | 513
Database: AST, Date of Government Version: 03/19/2024
Facility Id: 2-259535

UNKNOWN | 440 PARK AVE SOUTH | E 1/8 - 1/4 (0.187 mi.) | CC2238 | 514
Database: AST, Date of Government Version: 03/19/2024
Facility Id: 2-605862

40/21 CONDOMINIUM | 40 EAST 21ST STREET | S 1/8 - 1/4 (0.187 mi.) | CQ2240 | 515
Database: AST, Date of Government Version: 03/19/2024
Facility Id: 2-202215

300 PARK AVE SOUTH, | 300 PARK AVE SOUTH | SSE 1/8 - 1/4 (0.188 mi.) | DE2247 | 516
Database: AST, Date of Government Version: 03/19/2024
Facility Id: 2-282634

432 PARK AVENUE SOUT | 432 PARK AVENUE SOUT | E 1/8 - 1/4 (0.188 mi.) | DC2254 | 518
Database: AST, Date of Government Version: 03/19/2024
Facility Id: 2-187879

191 SEVENTH AVENUE C | 191 SEVENTH AVENUE | WSW 1/8 - 1/4 (0.188 mi.) | CE2260 | 519
Database: AST, Date of Government Version: 03/19/2024
Facility Id: 2-398802

370 7TH AVENUE ASSOC | 370 7TH AVE | NNW 1/8 - 1/4 (0.191 mi.) | CT2297 | 527
Database: AST, Date of Government Version: 03/19/2024
Facility Id: 2-600297

142 FIFTH AVE ADA 5 | 142 5TH AVE (A/K/A 5 | SSW 1/8 - 1/4 (0.191 mi.) | CI2298 | 528
Database: AST, Date of Government Version: 03/19/2024
Facility Id: 2-199761

352 7TH AVENUE | 352 7TH AVE | NW 1/8 - 1/4 (0.191 mi.) | CT2301 | 528
Database: AST, Date of Government Version: 03/19/2024

Facility Id: 2-155233				
350 7TH AVENUE BUILD	***350 7TH AVENUE***	***NW 1/8 - 1/4 (0.191 mi.)***	***CT2303***	***529***
Database: AST, Date of Government Version: 03/19/2024				
Facility Id: 2-097926				
330 7TH AVENUE	330 SEVENTH AVENUE	NW 1/8 - 1/4 (0.191 mi.)	DF2304	529
Database: AST, Date of Government Version: 03/19/2024				
Facility Id: 2-244775				
CHELSEA SUNSHINE LLC	37 WEST 19TH STREET	SSW 1/8 - 1/4 (0.191 mi.)	CG2315	531
Database: AST, Date of Government Version: 03/19/2024				
Facility Id: 2-054933				
NORTHSIDE REALTY COR	162 WEST 21ST STREET	WSW 1/8 - 1/4 (0.191 mi.)	CP2316	531
Database: AST, Date of Government Version: 03/19/2024				
Facility Id: 2-606068				
ABNER PROPERTIES COM	39 WEST 19TH STREET	SSW 1/8 - 1/4 (0.192 mi.)	CG2317	532
Database: AST, Date of Government Version: 03/19/2024				
Facility Id: 2-289272				
238-240 7TH AVENUE C	200 WEST 24TH STREET	W 1/8 - 1/4 (0.194 mi.)	CO2332	535
Database: AST, Date of Government Version: 03/19/2024				
Facility Id: 2-605787				
UNITED FEDERATION OF	49 EAST 21ST STREET	SSE 1/8 - 1/4 (0.195 mi.)	CS2337	536
Database: AST, Date of Government Version: 03/19/2024				
Facility Id: 2-477451				
GRAMERCY EQUITIES CO	35 EAST 20TH STREET	S 1/8 - 1/4 (0.196 mi.)	CQ2346	538
Database: AST, Date of Government Version: 03/19/2024				
Facility Id: 2-085332				
WARMEN ENTERPRISES	893 BROADWAY	S 1/8 - 1/4 (0.197 mi.)	DK2351	539
Database: AST, Date of Government Version: 03/19/2024				
Facility Id: 2-610933				
CGMT HALL REAL ESTAT	46 E 21ST ST	S 1/8 - 1/4 (0.198 mi.)	CQ2365	542
Database: AST, Date of Government Version: 03/19/2024				
Facility Id: 2-394890				
ARADCO LTD.	207 W 25TH ST	W 1/8 - 1/4 (0.198 mi.)	CX2370	543
Database: AST, Date of Government Version: 03/19/2024				
Facility Id: 2-332046				
201 W 26 L.L.C./200-	200 WEST 26TH STREET	WNW 1/8 - 1/4 (0.199 mi.)	CX2373	544
Database: AST, Date of Government Version: 03/19/2024				
Facility Id: 2-607111				
GRAMERCY PARK CONDOM	280 PARK AVENUE SOUT	SSE 1/8 - 1/4 (0.199 mi.)	CS2375	544
Database: AST, Date of Government Version: 03/19/2024				
Facility Id: 2-600915				
19 STREET ASSOCIATES	111-121 WEST 19 STRE	SW 1/8 - 1/4 (0.200 mi.)	DL2389	547
Database: AST, Date of Government Version: 03/19/2024				
Facility Id: 2-155659				
CHELSEA-WARREN CORP	155-165 WEST 20TH ST	WSW 1/8 - 1/4 (0.200 mi.)	CP2390	548
Database: AST, Date of Government Version: 03/19/2024				
Facility Id: 2-603363				
GRAMERCY PARK CONDOM	39 EAST 20TH STREET	S 1/8 - 1/4 (0.201 mi.)	CQ2394	549
Database: AST, Date of Government Version: 03/19/2024				
Facility Id: 2-112526				
636 SIXTH AVENUE	636 6TH AVENUE	SW 1/8 - 1/4 (0.203 mi.)	DR2419	555
Database: AST, Date of Government Version: 03/19/2024				

Facility Id: 2-340960

635 6TH AVE Database: AST, Date of Government Version: 03/19/2024 Facility Id: 2-613233	635 6TH AVE.	SW 1/8 - 1/4 (0.204 mi.)	DL2431	558
MUHLENBERG BRANCH LI Database: AST, Date of Government Version: 03/19/2024 Facility Id: 2-603921	209 WEST 23RD STREET	W 1/8 - 1/4 (0.205 mi.)	DT2454	563
YUNG BROTHERS REAL E Database: AST, Date of Government Version: 03/19/2024 Facility Id: 2-146846	206 WEST 29TH STREET	NW 1/8 - 1/4 (0.206 mi.)	DF2459	564
270 PARK AVE S Database: AST, Date of Government Version: 03/19/2024 Facility Id: 2-309877	270 PARK AVE S	SSE 1/8 - 1/4 (0.207 mi.)	CS2499	574
43 EAST 20TH ST Database: AST, Date of Government Version: 03/19/2024 Facility Id: 2-197947	43 EAST 20TH STREET	S 1/8 - 1/4 (0.208 mi.)	CQ2506	575
FIFTH AVE LOFT CORP Database: AST, Date of Government Version: 03/19/2024 Facility Id: 2-097039	140 FIFTH AVENUE	SSW 1/8 - 1/4 (0.210 mi.)	DG2532	582
345 PARK AVENUE SOUT Database: AST, Date of Government Version: 03/19/2024 Facility Id: 2-192589	345 PARK AVENUE SOUT	SE 1/8 - 1/4 (0.211 mi.)	DD2546	585
331 PARK AVE S Database: AST, Date of Government Version: 03/19/2024 Facility Id: 2-270148	331 PARK AVENUE SOUT	SE 1/8 - 1/4 (0.211 mi.)	DD2553	586
JERSEY STREET ASSOCI Database: AST, Date of Government Version: 03/19/2024 Facility Id: 2-401773	133 WEST 19TH STREET	SW 1/8 - 1/4 (0.213 mi.)	CV2569	590
ABNER PROPERTIES COM Database: AST, Date of Government Version: 03/19/2024 Facility Id: 2-289248	45 EAST 20TH STREET	S 1/8 - 1/4 (0.213 mi.)	DW2570	590
419 PARK AVE S. Database: AST, Date of Government Version: 03/19/2024 Facility Id: 2-063681	419 PARK AVENUE SOUT	ESE 1/8 - 1/4 (0.214 mi.)	DC2579	593
WATTON STUDIO CORP Database: AST, Date of Government Version: 03/19/2024 Facility Id: 2-333131	333 PARK AVE SOUTH	SE 1/8 - 1/4 (0.214 mi.)	DD2598	597
CHELSEA WARREN CORP Database: AST, Date of Government Version: 03/19/2024 Facility Id: 2-603364	165 WEST 20TH STREET	WSW 1/8 - 1/4 (0.215 mi.)	DZ2601	598
LAWRENCE A. WIEN CEN Database: AST, Date of Government Version: 03/19/2024 Facility Id: 2-602828	890 BROADWAY	S 1/8 - 1/4 (0.215 mi.)	DK2604	598
16 WEST 19TH STREET Database: AST, Date of Government Version: 03/19/2024 Facility Id: 2-149489	16 WEST 19TH STREET	SSW 1/8 - 1/4 (0.216 mi.)	DG2611	600
ABINGTON HOLDING LLC Database: AST, Date of Government Version: 03/19/2024 Facility Id: 2-604778	295 PARK AVENUE SOUT	SSE 1/8 - 1/4 (0.216 mi.)	DE2616	601
APARTMENT BUILDING Database: AST, Date of Government Version: 03/19/2024	***208 WEST 23RD STREET***	***W 1/8 - 1/4 (0.216 mi.)***	***DT2617***	***601***

Facility Id: 2-276693

401 PARK AVE SOUTH Database: AST, Date of Government Version: 03/19/2024 Facility Id: 2-207551	401 PARK AVE SOUTH	ESE 1/8 - 1/4 (0.216 mi.)	DB2619	601
LE CANTALOO CONDOMIN Database: AST, Date of Government Version: 03/19/2024 Facility Id: 2-606384	8-10 WEST 19TH STREE	SSW 1/8 - 1/4 (0.216 mi.)	DG2622	602
HOWARD JOHNSON ON PA Database: AST, Date of Government Version: 03/19/2024 Facility Id: 2-600155	429 PARK AVENUE SOUT	E 1/8 - 1/4 (0.217 mi.)	DM2624	602
425 PARK SOUTH TOWER Database: AST, Date of Government Version: 03/19/2024 Facility Id: 2-602427	425 PARK AVENUE SOUT	E 1/8 - 1/4 (0.217 mi.)	DM2631	604
ASCOT Database: AST, Date of Government Version: 03/19/2024 Facility Id: 2-250910	407 PARK AVE. SOUTH	ESE 1/8 - 1/4 (0.217 mi.)	DC2632	604
FIRST HUDSON CAPITAL Database: AST, Date of Government Version: 03/19/2024 Facility Id: 2-275409	208 WEST 30TH STREET	NW 1/8 - 1/4 (0.217 mi.)	EB2639	605
210 WEST 29TH STREET Database: AST, Date of Government Version: 03/19/2024 Facility Id: 2-253022	210 W 29TH ST	NW 1/8 - 1/4 (0.217 mi.)	DF2642	606
30 EAST 20TH STREET Database: AST, Date of Government Version: 03/19/2024 Facility Id: 2-193208	30 EAST 20TH STREET	S 1/8 - 1/4 (0.218 mi.)	DW2651	608
212 W. 22 REALTY LLC Database: AST, Date of Government Version: 03/19/2024 Facility Id: 2-032549	212 WEST 22ND STREET	WSW 1/8 - 1/4 (0.218 mi.)	DJ2652	608
CHELSEA GREEN ASSOCI Database: AST, Date of Government Version: 03/19/2024 Facility Id: 2-238724	625 AVENUE OF THE AM	SW 1/8 - 1/4 (0.220 mi.)	DL2682	616
260 PARK AVENUE SOUT Database: AST, Date of Government Version: 03/19/2024 Facility Id: 2-609444	260 PARK AVENUE SOUT	SSE 1/8 - 1/4 (0.221 mi.)	DW2688	617
315 PARK AVENUE SOUT Database: AST, Date of Government Version: 03/19/2024 Facility Id: 2-034525	315 PARK AVENUE SOUT	SE 1/8 - 1/4 (0.222 mi.)	DP2693	618
CHELSEA LOFTS CORP. Database: AST, Date of Government Version: 03/19/2024 Facility Id: 2-247898	139 WEST 19TH STREET	SW 1/8 - 1/4 (0.222 mi.)	2697	619
387 PARK AVENUE SOUT Database: AST, Date of Government Version: 03/19/2024 Facility Id: 2-610182	387-393 PARK AVENUE	ESE 1/8 - 1/4 (0.224 mi.)	DB2728	626
36 EAST 20TH STREET Database: AST, Date of Government Version: 03/19/2024 Facility Id: 2-279102	36 EAST 20TH STREET	S 1/8 - 1/4 (0.225 mi.)	DW2737	628
AUEVILLA HOLDINGS LL Database: AST, Date of Government Version: 03/19/2024 Facility Id: 2-606018	103 EAST 29TH STREET	ESE 1/8 - 1/4 (0.225 mi.)	DM2741	629
201 WEST 21 ST TENAN Database: AST, Date of Government Version: 03/19/2024	201 WEST 21ST STREET	WSW 1/8 - 1/4 (0.225 mi.)	DJ2745	630

Facility Id: 2-147206

381 PARK AVENUE SOUT	381 PARK AVENUE SOUT	ESE 1/8 - 1/4 (0.226 mi.)	DB2749	631
Database: AST, Date of Government Version: 03/19/2024 Facility Id: 2-604253				
CON ED	***21 W 30TH ST***	***NW 1/8 - 1/4 (0.226 mi.)***	***EB2750***	***631***
Database: AST, Date of Government Version: 03/19/2024 Facility Id: 2-283517				
FED. OF PROTESTANT W	281 PARK AVENUE SOUT	SSE 1/8 - 1/4 (0.227 mi.)	EF2756	633
Database: AST, Date of Government Version: 03/19/2024 Facility Id: 2-482625				
620 SIXTH AVE	620 AVENUE OF THE AM	SW 1/8 - 1/4 (0.227 mi.)	DR2764	634
Database: AST, Date of Government Version: 03/19/2024 Facility Id: 2-192317				
287 PARK AVENUE SOUT	105 EAST 22ND STREET	SSE 1/8 - 1/4 (0.229 mi.)	DE2777	638
Database: AST, Date of Government Version: 03/19/2024 Facility Id: 2-111910				
109-111 FIFTH AVENUE	111 FIFTH AVENUE	SSW 1/8 - 1/4 (0.229 mi.)	DH2778	638
Database: AST, Date of Government Version: 03/19/2024 Facility Id: 2-148679				
105 E 24TH ST	105 E 24TH ST	SE 1/8 - 1/4 (0.230 mi.)	DP2780	638
Database: AST, Date of Government Version: 03/19/2024 Facility Id: 2-256390				
151 W 19TH ST	151 W 19TH ST	WSW 1/8 - 1/4 (0.230 mi.)	DZ2782	639
Database: AST, Date of Government Version: 03/19/2024 Facility Id: 2-249580				
THE WESTMINSTER	180 WEST 20TH STREET	WSW 1/8 - 1/4 (0.230 mi.)	DZ2785	639
Database: AST, Date of Government Version: 03/19/2024 Facility Id: 2-607435				
S AXELROD CO	29 EAST 19 ST	S 1/8 - 1/4 (0.232 mi.)	EG2799	642
Database: AST, Date of Government Version: 03/19/2024 Facility Id: 2-289477				
214-226 WEST 29TH ST	214-226 WEST 29TH ST	NW 1/8 - 1/4 (0.234 mi.)	DF2810	645
Database: AST, Date of Government Version: 03/19/2024 Facility Id: 2-063835				
7 WEST 18TH STREET	7 WEST 18TH STREET	SSW 1/8 - 1/4 (0.235 mi.)	DG2828	649
Database: AST, Date of Government Version: 03/19/2024 Facility Id: 2-061816				
5537-225 WEST 23RD &	***225 W 23RD ST***	***W 1/8 - 1/4 (0.235 mi.)***	***DT2831***	***649***
Database: AST, Date of Government Version: 03/19/2024 Facility Id: 2-234079				
130 FIFTH AVE	130 FIFTH AVENUE	SSW 1/8 - 1/4 (0.236 mi.)	DH2840	651
Database: AST, Date of Government Version: 03/19/2024 Facility Id: 2-150584				
104 EAST 25TH STREET	104 EAST 25TH STREET	SE 1/8 - 1/4 (0.237 mi.)	EJ2845	652
Database: AST, Date of Government Version: 03/19/2024 Facility Id: 2-147729				
105 EAST 29TH STREET	***105 EAST 29TH ST***	***ESE 1/8 - 1/4 (0.237 mi.)***	***EK2846***	***653***
Database: AST, Date of Government Version: 03/19/2024 Facility Id: 2-069957				
250 PARK LLC	250 PARK AVE SOUTH	SSE 1/8 - 1/4 (0.237 mi.)	DW2857	655
Database: AST, Date of Government Version: 03/19/2024				

Facility Id: 2-477486

110-112 E. 23RD STRE Database: AST, Date of Government Version: 03/19/2024 Facility Id: 2-606207	110-112 EAST 23RD ST	SSE 1/8 - 1/4 (0.237 mi.)	EL2862	656
211 WEST 21ST STREET Database: AST, Date of Government Version: 03/19/2024 Facility Id: 2-085898	211 WEST 21ST STREET	WSW 1/8 - 1/4 (0.239 mi.)	DJ2872	658
CHELSEA TELEVISION S Database: AST, Date of Government Version: 03/19/2024 Facility Id: 2-606154	221 WEST 26TH STREET	WNW 1/8 - 1/4 (0.241 mi.)	EI2891	662
39 EAST 19TH OWNERS Database: AST, Date of Government Version: 03/19/2024 Facility Id: 2-606049	39 EAST 19TH STREET	S 1/8 - 1/4 (0.241 mi.)	DW2895	663
111 EAST 26TH STREET Database: AST, Date of Government Version: 03/19/2024 Facility Id: 2-194077	111 EAST 26 STREET	SE 1/8 - 1/4 (0.241 mi.)	EA2897	664
GRAMERCY ARMS CORP. Database: AST, Date of Government Version: 03/19/2024 Facility Id: 2-240478	102 EAST 22ND STREET	SSE 1/8 - 1/4 (0.242 mi.)	EF2898	664
CHELSEA HOTEL Database: AST, Date of Government Version: 03/19/2024 Facility Id: 2-600721	216 WEST 23RD STREET	W 1/8 - 1/4 (0.242 mi.)	DT2900	664
880-888 BROADWAY Database: AST, Date of Government Version: 03/19/2024 Facility Id: 2-480975	880-8 BROADWAY	S 1/8 - 1/4 (0.245 mi.)	EG2922	669
115 W 18 STREET Database: AST, Date of Government Version: 03/19/2024 Facility Id: 2-069612	115 WEST 18TH STREET	SW 1/8 - 1/4 (0.245 mi.)	2923	669
COLORITE Database: AST, Date of Government Version: 03/19/2024 Facility Id: 2-326046	113 E 31ST ST	E 1/8 - 1/4 (0.245 mi.)	2927	670
124 EAST 24TH STREET Database: AST, Date of Government Version: 03/19/2024 Facility Id: 2-055700	124 EAST 24TH STREET	SE 1/8 - 1/4 (0.246 mi.)	DP2934	672
CHELSEA HOTEL Database: AST, Date of Government Version: 03/19/2024 Facility Id: 2-606011	222 WEST 23RD STREET	W 1/8 - 1/4 (0.248 mi.)	DT2949	675
873 BROADWAY LLC Database: AST, Date of Government Version: 03/19/2024 Facility Id: 2-331996	873 BROADWAY	S 1/8 - 1/4 (0.249 mi.)	EP2956	676
43-45 EAST 19TH ST. Database: AST, Date of Government Version: 03/19/2024 Facility Id: 2-158240	43-45 EAST 19TH ST	S 1/8 - 1/4 (0.249 mi.)	DW2961	677
257 PARK AVE SOUTH Database: AST, Date of Government Version: 03/19/2024 Facility Id: 2-208191	257 PARK AVE SOUTH	SSE 1/8 - 1/4 (0.249 mi.)	EQ2963	678
HARVARD AGENCY CO., Database: AST, Date of Government Version: 03/19/2024 Facility Id: 2-253952	119-121-123 EAST 27T	ESE 1/8 - 1/4 (0.250 mi.)	EH2966	679
KEW MANAGEMENT CORP Database: AST, Date of Government Version: 03/19/2024	227 WEST 29TH STREET	NW 1/8 - 1/4 (0.250 mi.)	EB2967	679

Facility Id: 2-084344

116 EAST 27TH STREET | 116 EAST 27TH ST. | ESE 1/8 - 1/4 (0.250 mi.) | EA2971 | 680
Database: AST, Date of Government Version: 03/19/2024
Facility Id: 2-605861

NY TANKS: A review of the NY TANKS list, as provided by EDR, has revealed that there are 5 NY TANKS sites within approximately 0.25 miles of the target property.

Equal/Higher Elevation	Address	Direction / Distance	Map ID	Page
83-85 FIRST AVE OWNE	***347 EAST 5TH STREET***	***NE 1/8 - 1/4 (0.142 mi.)***	***BS1689***	***387***
Database: TANKS, Date of Government Version: 03/19/2024 Facility Id: 2-296791 Site Status: Active				

Lower Elevation	Address	Direction / Distance	Map ID	Page
25 BUILDING ASSOCIAT	130 WEST 25TH STREET	W 0 - 1/8 (0.083 mi.)	AK1010	233
Database: TANKS, Date of Government Version: 03/19/2024 Facility Id: 2-401765 Site Status: Active				
MILTAN REALTY CO., L	135 WEST 26TH STREET	WNW 0 - 1/8 (0.092 mi.)	AX1099	253
Database: TANKS, Date of Government Version: 03/19/2024 Facility Id: 2-401749 Site Status: Active				
HEET MANSION CORP	22 E 21ST ST	S 1/8 - 1/4 (0.157 mi.)	BT1869	429
Database: TANKS, Date of Government Version: 03/19/2024 Facility Id: 2-305588 Site Status: Active				
LF 21ST STREET PROPE	24 EAST 21ST STREET	S 1/8 - 1/4 (0.161 mi.)	CQ1894	435
Database: TANKS, Date of Government Version: 03/19/2024 Facility Id: 2-317543 Site Status: Active				

State and tribal institutional control / engineering control registries

NY RES DECL: A review of the NY RES DECL list, as provided by EDR, has revealed that there is 1 NY RES DECL site within approximately 0.125 miles of the target property.

Lower Elevation	Address	Direction / Distance	Map ID	Page
LOT 7507,TAXBLOCK 82	***7 WEST 21 STREET***	***SSW 0 - 1/8 (0.098 mi.)***	***AU1180***	***271***
Database: ENV RES DECL, Date of Government Version: 03/11/2024				

EXECUTIVE SUMMARY

NY ENG CONTROLS: A review of the NY ENG CONTROLS list, as provided by EDR, and dated 02/06/2024 has revealed that there is 1 NY ENG CONTROLS site within approximately 0.5 miles of the target property.

Lower Elevation	Address	Direction / Distance	Map ID	Page
FORMER GUARDIAN CLEA Site Code: 440109	***27-35 WEST 24TH STRE***	***0 - 1/8 (0.000 mi.)***	***Q305***	***76***

NY INST CONTROL: A review of the NY INST CONTROL list, as provided by EDR, and dated 02/06/2024 has revealed that there is 1 NY INST CONTROL site within approximately 0.5 miles of the target property.

Lower Elevation	Address	Direction / Distance	Map ID	Page
FORMER GUARDIAN CLEA Site Code: 440109	***27-35 WEST 24TH STRE***	***0 - 1/8 (0.000 mi.)***	***Q305***	***76***

Lists of state and tribal voluntary cleanup sites

NY VCP: A review of the NY VCP list, as provided by EDR, has revealed that there are 19 NY VCP sites within approximately 0.5 miles of the target property.

Equal/Higher Elevation	Address	Direction / Distance	Map ID	Page
1185 BROADWAY Database: VCP NYC, Date of Government Version: 03/04/2024	1185 BROADWAY	0 - 1/8 (0.000 mi.)	G122	37
438 5TH AVENUE Database: VCP NYC, Date of Government Version: 03/04/2024	436 5TH AVENUE	NE 1/4 - 1/2 (0.399 mi.)	FX3090	708

Lower Elevation	Address	Direction / Distance	Map ID	Page
112 WEST 25TH STREET Database: VCP NYC, Date of Government Version: 03/04/2024	112 WEST 25TH STREET	WSW 0 - 1/8 (0.051 mi.)	AK775	181
7 WEST 21ST STREET Database: VCP NYC, Date of Government Version: 03/04/2024	7 WEST 21ST STREET	SSW 0 - 1/8 (0.098 mi.)	AU1176	270
400 PARK AVE. SOUTH Database: VCP NYC, Date of Government Version: 03/04/2024	400 PARK AVENUE SOUT	ESE 1/8 - 1/4 (0.194 mi.)	DB2331	535
211 WEST 29TH STREET Database: VCP NYC, Date of Government Version: 03/04/2024	211 WEST 29TH STREET	NW 1/8 - 1/4 (0.215 mi.)	DF2606	599
211 WEST 28TH STREET Database: VCP NYC, Date of Government Version: 03/04/2024	211 WEST 28TH STREET	NW 1/8 - 1/4 (0.217 mi.)	DF2648	608
213-219 WEST 28TH ST Database: VCP NYC, Date of Government Version: 03/04/2024	213 WEST 28TH STREET	NW 1/8 - 1/4 (0.222 mi.)	DF2705	621
221-227 WEST 28TH ST Database: VCP NYC, Date of Government Version: 03/04/2024	221 WEST 28TH STREET	NW 1/8 - 1/4 (0.241 mi.)	EM2885	661
CE - E. 21ST ST. WOR Database: VCP, Date of Government Version: 02/06/2024	EAST 20TH - EAST 22N	SSE 1/4 - 1/2 (0.253 mi.)	DW2982	683

Site Code: 58794				
21 WEST 17 STREET	21 WEST 17 STREET	SSW 1/4 - 1/2 (0.283 mi.)	ES3001	687
Database: VCP NYC, Date of Government Version: 03/04/2024				
241 WEST 28TH STREET	241 WEST 28TH STREET	NW 1/4 - 1/2 (0.286 mi.)	EM3011	689
Database: VCP NYC, Date of Government Version: 03/04/2024				
122 EAST 32ND STREET	122 EAST 32ND STREET	E 1/4 - 1/2 (0.305 mi.)	FG3026	693
Database: VCP NYC, Date of Government Version: 03/04/2024				
260 WEST 26TH STREET	260 WEST 26TH STREET	WNW 1/4 - 1/2 (0.313 mi.)	FI3031	694
Database: VCP NYC, Date of Government Version: 03/04/2024				
257 WEST 29TH STREET	257 WEST 29TH STREET	NW 1/4 - 1/2 (0.317 mi.)	FD3040	696
Database: VCP NYC, Date of Government Version: 03/04/2024				
110 EAST 16TH STREET	110 EAST 16TH STREET	S 1/4 - 1/2 (0.431 mi.)	GI3118	715
Database: VCP NYC, Date of Government Version: 03/04/2024				
321-325 WEST 35TH ST	321 WEST 35TH STREET	NNW 1/4 - 1/2 (0.463 mi.)	GV3149	723
Database: VCP NYC, Date of Government Version: 03/04/2024				
320-328 WEST 36TH ST	328 WEST 36TH STREET	NNW 1/4 - 1/2 (0.489 mi.)	GV3168	728
Database: VCP NYC, Date of Government Version: 03/04/2024				
312 WEST 37TH STREET	312 WEST 37TH STREET	NNW 1/4 - 1/2 (0.495 mi.)	GU3174	729
Database: VCP NYC, Date of Government Version: 03/04/2024				

Lists of state and tribal brownfield sites

NY BROWNFIELDS: A review of the NY BROWNFIELDS list, as provided by EDR, and dated 02/06/2024 has revealed that there are 2 NY BROWNFIELDS sites within approximately 0.5 miles of the target property.

Lower Elevation	Address	Direction / Distance	Map ID	Page
241 WEST 28TH STREET	***241 WEST 28TH STREET***	***NW 1/4 - 1/2 (0.286 mi.)***	***EM3012***	***690***
Site Code: 592785				
252 THIRD AVENUE	252-258 THIRD AVENUE	SSE 1/4 - 1/2 (0.401 mi.)	GA3095	709
Site Code: 643439				

ADDITIONAL ENVIRONMENTAL RECORDS

Local Brownfield lists

US BROWNFIELDS: A review of the US BROWNFIELDS list, as provided by EDR, and dated 03/11/2024 has revealed that there is 1 US BROWNFIELDS site within approximately 0.5 miles of the target property.

Lower Elevation	Address	Direction / Distance	Map ID	Page
THE HIGH LINE	GANSEVOORT STREET TO	WSW 1/4 - 1/2 (0.489 mi.)	GS3169	728

Cleanup Completion Date: 10/23/2008

Local Lists of Landfill / Solid Waste Disposal Sites

OH SWRCY: A review of the OH SWRCY list, as provided by EDR, and dated 04/03/2024 has revealed that there is 1 OH SWRCY site within approximately 0.5 miles of the target property.

Lower Elevation	Address	Direction / Distance	Map ID	Page
POWER MY LEARNING	505 8TH AVENUE, SUIT	NNW 1/4 - 1/2 (0.421 mi.)	GH3112	714

Local Lists of Hazardous waste / Contaminated Sites

NY DEL SHWS: A review of the NY DEL SHWS list, as provided by EDR, and dated 02/06/2024 has revealed that there are 2 NY DEL SHWS sites within approximately 1 mile of the target property.

Lower Elevation	Address	Direction / Distance	Map ID	Page
CE - E. 19TH ST. STA	***524 E. 19TH ST.***	***SE 1/2 - 1 (0.698 mi.)***	***HJ3219***	***737***
BAYVIEW CORRECTIONAL	***550 W 20TH ST***	***W 1/2 - 1 (0.807 mi.)***	***HO3256***	***744***

Records of Emergency Release Reports

NY Spills: A review of the NY Spills list, as provided by EDR, and dated 05/06/2024 has revealed that there are 297 NY Spills sites within approximately 0.125 miles of the target property.

Equal/Higher Elevation	Address	Direction / Distance	Map ID	Page
COMMERCIAL BUILDING Spill Number/Closed Date: 1213549 / 2013-01-14 Site ID: 476742 Spill Date: 2012-12-14	35-37 WEST 30TH STRE	0 - 1/8 (0.000 mi.)	A2	10
SPILL NUMBER 0302723 Spill Number/Closed Date: 0302723 / 2003-08-20 Site ID: 101774 Spill Date: 2003-06-13	14 WEST 31ST STREET	0 - 1/8 (0.000 mi.)	A4	10
IFO Spill Number/Closed Date: 0302036 / 2003-06-18 Site ID: 218985 Spill Date: 2003-05-27	14 W 31ST ST	0 - 1/8 (0.000 mi.)	A10	11
SPILL UNDER SILVER G Spill Number/Closed Date: 1212305 / 2013-05-06 Site ID: 475451 Spill Date: 2012-11-21	37 WEST 30TH STREET	0 - 1/8 (0.000 mi.)	A12	12
TRANSFORMER #3	14 WEST 31ST	0 - 1/8 (0.000 mi.)	A13	12

Spill Number/Closed Date: 0409410 / 2008-01-10
Site ID: 334137
Spill Date: 2004-11-20

32 WEST 31ST STREET	32 WEST 31ST STREET	0 - 1/8 (0.000 mi.)	A16	13
Spill Number/Closed Date: 9900822 / 1999-04-23 Site ID: 295535 Spill Date: 1999-04-21				
MURRAY HILL SUB STAT	14 WEST 31 ST BETWEE	0 - 1/8 (0.000 mi.)	A17	13
Spill Number/Closed Date: 0910569 / 2014-08-07 Site ID: 423331 Spill Date: 2009-12-28				
SPILL NUMBER 0013043	46 W 30TH ST	0 - 1/8 (0.000 mi.)	B18	13
Spill Number/Closed Date: 0013043 / 2004-02-23 Site ID: 196624 Spill Date: 2001-03-13				
RESIDENCE	1235 BROADWAY	0 - 1/8 (0.000 mi.)	B19	13
Spill Number/Closed Date: 1811643 / 2019-05-28 Site ID: 582591 Spill Date: 2019-02-22				
W30TH ST SUBSTATION	25 WEST 30TH ST	0 - 1/8 (0.000 mi.)	A25	15
Spill Number/Closed Date: 0209061 / 2004-03-22 Site ID: 321855 Spill Date: 2002-12-03				
1209 BROADWAY	1209 BROADWAY	0 - 1/8 (0.000 mi.)	B26	15
Spill Number/Closed Date: 9802455 / 2000-06-14 Site ID: 324192 Spill Date: 1998-05-26				
W. 30TH ST SUBSTATIO	W. 30TH ST	0 - 1/8 (0.000 mi.)	A33	17
Spill Number/Closed Date: 0306241 / 2003-10-15 Site ID: 327477 Spill Date: 2003-09-12				
4 WEST 31ST STREET	4 WEST 31ST STREET	0 - 1/8 (0.000 mi.)	D36	18
Spill Number/Closed Date: 9313030 / 1994-02-03 Site ID: 221508 Spill Date: 1994-02-03				
MANHOLE 15373	30 ST NEAR BROADWAY	0 - 1/8 (0.000 mi.)	B38	18
Spill Number/Closed Date: 0507854 / 2005-11-17 Site ID: 353345 Spill Date: 2005-09-27				
SPILL NUMBER 0111515	39 WEST 29TH STREET	0 - 1/8 (0.000 mi.)	C47	20
Spill Number/Closed Date: 0111515 / 2003-09-22 Site ID: 217769 Spill Date: 2002-03-06				
VAULT 7172	4 WEST 31ST ST	0 - 1/8 (0.000 mi.)	D48	20
Spill Number/Closed Date: 9906318 / 1999-11-22 Site ID: 292829 Spill Date: 1999-08-27				
50 WEST 29TH STREET	50 WEST 29TH STREET	0 - 1/8 (0.000 mi.)	C59	22
Spill Number/Closed Date: 9307576 / 1993-09-22 Site ID: 162609 Spill Date: 1993-09-22				
SB 5516	34 WEST 29TH ST	0 - 1/8 (0.000 mi.)	F60	23

Spill Number/Closed Date: 9814715 / 2004-01-23
Site ID: 114493
Spill Date: 1999-03-10

VAULT #6171	WEST 29 ST & BROADWA	0 - 1/8 (0.000 mi.)	F65	24
Spill Number/Closed Date: 0509733 / 2007-05-03 Site ID: 355550 Spill Date: 2005-11-14				
218574; W 29 ST AND	W 29 ST AND BROADWAY	0 - 1/8 (0.000 mi.)	F66	24
Spill Number/Closed Date: 0914491 / 2009-10-13 Site ID: 434030 Spill Date: 2009-09-24				
SERVICE BOX #5513	40 W 29TH ST	0 - 1/8 (0.000 mi.)	C68	25
Spill Number/Closed Date: 9814705 / 2004-01-23 Site ID: 213610 Spill Date: 1999-03-10				
1200 BROADWAY	***1200 BROADWAY***	***0 - 1/8 (0.000 mi.)***	***E70***	***25***
Spill Number/Closed Date: 9712402 / 1998-02-17 Site ID: 166856 Spill Date: 1998-02-06				
SERVICE BOX #5515	36 W 29TH ST	0 - 1/8 (0.000 mi.)	G81	27
Spill Number/Closed Date: 9814710 / 2004-01-23 Site ID: 316274 Spill Date: 1999-03-10				
VAULT #RVS9773	32 W. 29TH ST	0 - 1/8 (0.000 mi.)	F82	28
Spill Number/Closed Date: 0303037 / 2005-05-23 Site ID: 258146 Spill Date: 2003-06-22				
UNKNOWN RESIDENCE	40 WEST 29TH ST	0 - 1/8 (0.000 mi.)	C84	28
Spill Number/Closed Date: 1411201 / Not Reported Site ID: 504955 Spill Date: 2015-02-25				
SUB STATION	14 WEST 30TH STREET	0 - 1/8 (0.000 mi.)	E89	29
Spill Number/Closed Date: 0312021 / 2004-01-28 Spill Number/Closed Date: 0312169 / 2004-04-15 Spill Number/Closed Date: 0312809 / 2004-04-23 Spill Number/Closed Date: 0306618 / 2003-10-28 Spill Number/Closed Date: 0308688 / 2003-12-22 Site ID: 289899 Site ID: 289900 Site ID: 289901 Site ID: 117341 Site ID: 117342 Spill Date: 2004-01-27 Spill Date: 2004-02-02 Spill Date: 2004-02-19 Spill Date: 2003-09-23 Spill Date: 2003-11-15				
W30TH ST SUBSTATION	14 W 30TH STREET	0 - 1/8 (0.000 mi.)	E93	30
Spill Number/Closed Date: 0311455 / 2004-01-14 Site ID: 177508 Spill Date: 2004-01-10				
SPILL NUMBER 0200983	***276 5TH AVE***	***0 - 1/8 (0.000 mi.)***	***E95***	***31***

Spill Number/Closed Date: 0200983 / 2003-10-31
Site ID: 63770
Spill Date: 2002-04-26

BRESLIN HOTEL	***1186 BROADWAY***	***0 - 1/8 (0.000 mi.)***	***F101***	***32***
Spill Number/Closed Date: 0804990 / 2013-09-27 Site ID: 402001 Spill Date: 2008-07-31				
SPILL NUMBER 0110670	1185 BROADWAY	0 - 1/8 (0.000 mi.)	G104	33
Spill Number/Closed Date: 0110670 / 2002-02-14 Site ID: 135229 Spill Date: 2002-02-07				
VAULT 3678	44 WEST 28TH ST	0 - 1/8 (0.000 mi.)	H107	34
Spill Number/Closed Date: 9607380 / 2005-02-09 Site ID: 220905 Spill Date: 1996-09-11				
PROTESTANT DUTCH CHU	1 WEST 29TH ST	0 - 1/8 (0.000 mi.)	E110	34
Spill Number/Closed Date: 1110340 / 2012-04-27 Site ID: 458157 Spill Date: 2011-11-21				
RP 1185 LLC - PHASE	1185 BROADWAY	0 - 1/8 (0.000 mi.)	G113	35
Spill Number/Closed Date: 1608346 / 2019-05-16 Site ID: 536057 Spill Date: 2016-11-29				
BRESLIN HOTEL	***1186 BROADWAY***	***0 - 1/8 (0.000 mi.)***	***F115***	***35***
Spill Number/Closed Date: 0810521 / 2008-12-19 Site ID: 408044 Spill Date: 2008-12-18				
TO ROADWAY	40 WEST 28TH ST	0 - 1/8 (0.000 mi.)	G118	36
Spill Number/Closed Date: 1808459 / 2018-11-09 Site ID: 579269 Spill Date: 2018-11-08				
COMMERCIAL BUILDING	32 WEST 28TH STREET	0 - 1/8 (0.000 mi.)	H146	42
Spill Number/Closed Date: 0613839 / 2011-12-20 Site ID: 378942 Spill Date: 2007-03-26				
VAULT# 895	WEST 28TH & BROADWAY	0 - 1/8 (0.000 mi.)	I154	43
Spill Number/Closed Date: 0401587 / 2004-08-20 Site ID: 201584 Spill Date: 2004-05-14				
1150 BROADWAY	1150 BROADWAY	0 - 1/8 (0.000 mi.)	L186	50
Spill Number/Closed Date: 9602578 / 1996-05-23 Site ID: 327539 Spill Date: 1996-05-23				
27TH ST AND BROADWAY	27TH ST AND BROADWAY	0 - 1/8 (0.000 mi.)	L187	50
Spill Number/Closed Date: 8908687 / 1989-12-13 Site ID: 237877 Spill Date: 1989-12-13				
LOSS TO ROADWAY	13 WEST 27TH ST/ BRO	0 - 1/8 (0.000 mi.)	L194	52
Spill Number/Closed Date: 1509104 / 2015-12-07 Site ID: 517709 Spill Date: 2015-12-07				
TRANSFORMER VAULT #4	2 WEST 27TH STREET	0 - 1/8 (0.000 mi.)	L198	53

Spill Number/Closed Date: 0406455 / 2005-12-22
Site ID: 85249
Spill Date: 2004-09-13

APARTMENT BLDG	***12 WEST 27TH STREET***	***0 - 1/8 (0.000 mi.)***	***L212***	***55***

Spill Number/Closed Date: 9810866 / 1998-11-30
Site ID: 305229
Spill Date: 1998-11-30

F M RING ASSOCIATES	15 WEST 27TH STREET	0 - 1/8 (0.000 mi.)	L216	56

Spill Number/Closed Date: 9510873 / 1995-11-29
Site ID: 256421
Spill Date: 1995-11-29

220600; 238 5 AVE	238 5 AVE	0 - 1/8 (0.000 mi.)	M225	59

Spill Number/Closed Date: 1009009 / 2010-06-21
Site ID: 442485
Spill Date: 2010-03-16

APARTMENT BUILDING	1133 BROADWAY	0 - 1/8 (0.000 mi.)	P259	66

Spill Number/Closed Date: 0313796 / 2004-03-19
Site ID: 94612
Spill Date: 2004-03-17

1140 ASSOCIATES	***1140 BROADWAY***	***0 - 1/8 (0.000 mi.)***	***P262***	***67***

Spill Number/Closed Date: 9514705 / 1997-01-28
Site ID: 321897
Spill Date: 1996-02-16

218018; W 26 ST AND	W 26 ST AND BROADWAY	0 - 1/8 (0.000 mi.)	P264	67

Spill Number/Closed Date: 0914389 / 2009-11-04
Site ID: 434029
Spill Date: 2009-08-14

COMMERCIAL BLDG	1239 BROADWAY	0 - 1/8 (0.000 mi.)	B363	89

Spill Number/Closed Date: 1110047 / 2011-11-10
Site ID: 457845
Spill Date: 2011-11-10

1239 OPERATING CORP	1239 BROADWAY	0 - 1/8 (0.000 mi.)	B364	90

Spill Number/Closed Date: 1508415 / 2015-11-16
Site ID: 516960
Spill Date: 2015-11-13

TANK LEAK IN VAULT A	38 WEST 31ST STREET	0 - 1/8 (0.000 mi.)	A365	90

Spill Number/Closed Date: 1214274 / 2014-01-24
Site ID: 477508
Spill Date: 2013-01-04

SIDEWALK	1239 BROADWAY	0 - 1/8 (0.000 mi.)	B368	91

Spill Number/Closed Date: 1311030 / 2014-04-04
Site ID: 491912
Spill Date: 2014-02-22

COMMERCIAL BUILDING	1239 BROADWAY	0 - 1/8 (0.000 mi.)	B369	91

Spill Number/Closed Date: 1112121 / 2012-01-18
Site ID: 460048
Spill Date: 2012-01-18

CONCRETE	38 WEST 31ST ST	0 - 1/8 (0.000 mi.)	A372	91

Spill Number/Closed Date: 1307646 / 2013-11-05
Site ID: 488327
Spill Date: 2013-10-25

CONSTRUCTION SITE	846 6TH AVE	N 0 - 1/8 (0.004 mi.)	C411	100

Spill Number/Closed Date: 1511653 / 2016-03-09
Site ID: 523426
Spill Date: 2016-03-07

V4139 -- N W 31 ST 5	WEST 31ST ST & BROAD	NNE 0 - 1/8 (0.006 mi.)	B422	103
Spill Number/Closed Date: 0306320 / 2005-06-27 Site ID: 241703 Spill Date: 2003-09-15				
ON THE ROADWAY	W. 30TH ST/5TH AVE.	ENE 0 - 1/8 (0.007 mi.)	D447	109
Spill Number/Closed Date: 0501639 / 2005-08-11 Site ID: 345831 Spill Date: 2005-05-10				
MH #36691	WEST 29TH ST & 5TH A	ENE 0 - 1/8 (0.007 mi.)	J449	109
Spill Number/Closed Date: 9912770 / 2004-11-15 Site ID: 107831 Spill Date: 2000-02-09				
ASBESTOS RELEASE 28	28TH ST. & 5TH AVE.	E 0 - 1/8 (0.007 mi.)	J451	109
Spill Number/Closed Date: 8605435 / 1986-11-26 Site ID: 138185 Spill Date: 1986-11-26				
WEST 30TH ST/6TH AVE	WEST 30TH ST/6TH AVE	N 0 - 1/8 (0.007 mi.)	C452	110
Spill Number/Closed Date: 0500412 / 2005-08-02 Site ID: 343406 Spill Date: 2005-04-09				
212919; 2 E 28 ST	2 E 28 ST	E 0 - 1/8 (0.009 mi.)	J465	113
Spill Number/Closed Date: 0814345 / 2008-09-23 Site ID: 432519 Spill Date: 2008-08-02				
2 EAST 29TH STREET	2 EAST 29TH ST	E 0 - 1/8 (0.010 mi.)	J478	116
Spill Number/Closed Date: 9503013 / 2008-12-23 Spill Number/Closed Date: 9503017 / 2005-02-08 Spill Number/Closed Date: 0812741 / 2009-04-27 Site ID: 303048 Site ID: 303049 Site ID: 410376 Spill Date: 1995-06-09 Spill Date: 2009-02-23				
CONSTRUCTION SITE	855 SIXTH AVE	N 0 - 1/8 (0.011 mi.)	C491	119
Spill Number/Closed Date: 1309193 / 2013-12-17 Site ID: 489972 Spill Date: 2013-12-16				
VAULT-4395	2 EAST 31ST ST	ENE 0 - 1/8 (0.015 mi.)	D541	130
Spill Number/Closed Date: 0111988 / 2002-04-19 Site ID: 74622 Spill Date: 2002-03-20				
CLOSED-LACKOF RECENT	17 WEST 31ST STREET	NE 0 - 1/8 (0.017 mi.)	A574	137
Spill Number/Closed Date: 8905302 / 2003-03-06 Site ID: 118500 Spill Date: 1989-08-29				
39 WEST 31ST STREET	39 WEST 31ST STREET	NNE 0 - 1/8 (0.019 mi.)	A582	139
Spill Number/Closed Date: 9207613 / 1992-10-01 Site ID: 174429				

Spill Date: 1992-10-01

CONSTRUCTION SITE Spill Number/Closed Date: 0811733 / 2009-08-07 Site ID: 409316 Spill Date: 2009-01-27	35 WEST 31ST ST	NNE 0 - 1/8 (0.019 mi.)	A584	139
SIDEWALK Spill Number/Closed Date: 1510332 / 2016-01-22 Site ID: 521005 Spill Date: 2016-01-20	255 5TH AVE	E 0 - 1/8 (0.019 mi.)	J587	140
COMMERCIAL Spill Number/Closed Date: 1908888 / 2021-09-29 Site ID: 599104 Spill Date: 2019-12-10	255 5TH AVE	E 0 - 1/8 (0.019 mi.)	J588	140
267 FIFTH AV / MANH Spill Number/Closed Date: 8908973 / 1989-12-14 Site ID: 244581 Spill Date: 1989-12-12	267 5TH AVE @ 29TH S	E 0 - 1/8 (0.026 mi.)	J621	148
267 5TH AVE/MANHATTA Spill Number/Closed Date: 8908972 / 2003-02-12 Site ID: 319563 Spill Date: 1989-12-12	267 5TH AVENUE	E 0 - 1/8 (0.026 mi.)	J622	148
UNKNOWN Spill Number/Closed Date: 2000291 / 2020-05-21 Site ID: 603893 Spill Date: 2020-04-14	1261 BROADWAY	NNE 0 - 1/8 (0.027 mi.)	X632	151
COMMERCIAL Spill Number/Closed Date: 0511667 / 2006-01-17 Site ID: 357872 Spill Date: 2006-01-10	1263 BROADWAY	NNE 0 - 1/8 (0.028 mi.)	X645	153
MANHOLE 5878 Spill Number/Closed Date: 1504488 / 2016-02-10 Site ID: 510830 Spill Date: 2015-07-28	5 EAST 31ST STREET	ENE 0 - 1/8 (0.039 mi.)	D685	162
218614; 30 W 32 ST Spill Number/Closed Date: 0914500 / 2009-09-30 Site ID: 433811 Spill Date: 2009-09-26	30 W 32 ST	NE 0 - 1/8 (0.042 mi.)	A699	165
VACANT PARKING LOT Spill Number/Closed Date: 0500527 / 2008-07-29 Site ID: 343519 Spill Date: 2005-04-06	109-111 W. 31ST. ST.	N 0 - 1/8 (0.043 mi.)	X702	165
SPILL NUMBER 9910904 Spill Number/Closed Date: 9910904 / 2003-02-26 Site ID: 118991 Spill Date: 1999-12-14	28 W. 32ND ST	NE 0 - 1/8 (0.043 mi.)	A708	167
VAULT # 4139 Spill Number/Closed Date: 0313619 / 2004-06-07 Site ID: 280232 Spill Date: 2004-03-11	FRONT OF 42WEST 32ND	NNE 0 - 1/8 (0.043 mi.)	AD711	167
COMMERCIAL BUILDING	22 WEST 32	NE 0 - 1/8 (0.043 mi.)	A715	168

Spill Number/Closed Date: 1009826 / 2011-01-21 Site ID: 443400 Spill Date: 2010-12-15				
TEN OZ LEAK FROM XFM Spill Number/Closed Date: 0702579 / 2007-08-20 Site ID: 382329 Spill Date: 2007-06-01	***6 WEST 32 STREET***	***NE 0 - 1/8 (0.047 mi.)***	***AF759***	***177***
CONSTRUCTION SITE Spill Number/Closed Date: 1909503 / 2020-04-24 Site ID: 600108 Spill Date: 2020-01-02	7-9 EAST 30TH ST	ENE 0 - 1/8 (0.050 mi.)	AB767	179
CORNER OF 32ND ST Spill Number/Closed Date: 9811209 / 1998-12-17 Site ID: 326571 Spill Date: 1998-12-07	W.32ND ST & 6TH AVE	N 0 - 1/8 (0.053 mi.)	X795	185
VAULT #8095 & 7060 Spill Number/Closed Date: 1701001 / 2017-12-08 Site ID: 548025 Spill Date: 2017-05-02	101-135 WEST 32ST ST	N 0 - 1/8 (0.054 mi.)	X804	187
STREET Spill Number/Closed Date: 1807186 / 2018-10-05 Site ID: 577943 Spill Date: 2018-10-05	INTERSECTION OF 5TH	NE 0 - 1/8 (0.058 mi.)	AP818	190
5TH AVENUE AT Spill Number/Closed Date: 9910902 / 2003-07-24 Site ID: 274156 Spill Date: 1999-12-14	EAST 32ND STREET	NE 0 - 1/8 (0.058 mi.)	AP819	190
YELLOWSTONE BUILDING Spill Number/Closed Date: 0209415 / 2004-02-26 Site ID: 209411 Spill Date: 2002-12-13	11 WEST 32ND ST	NE 0 - 1/8 (0.069 mi.)	AF898	208
49 WEST 32ND STREET Spill Number/Closed Date: 8702215 / 1987-06-17 Site ID: 263559 Spill Date: 1987-06-17	MARTINIQUE HOTEL	NNE 0 - 1/8 (0.069 mi.)	AD907	210
S & C THERMAL Spill Number/Closed Date: 0210707 / 2003-01-27 Site ID: 321689 Spill Date: 2003-01-24	12 EAST 32ND ST	ENE 0 - 1/8 (0.075 mi.)	AN948	219
EAST 32ND ST MADISON Spill Number/Closed Date: 0611518 / 2007-01-17 Site ID: 376166 Spill Date: 2007-01-16	32ND STREET	ENE 0 - 1/8 (0.077 mi.)	AN971	224
42 W 33RD STREET Spill Number/Closed Date: 9303894 / 1993-06-28 Site ID: 168293 Spill Date: 1993-06-25	42 W 33RD STREET	NNE 0 - 1/8 (0.091 mi.)	AS1068	246
325 FIFTH AVE Spill Number/Closed Date: 9910903 / 2003-02-26 Site ID: 97510 Spill Date: 1999-12-14	325 FIFTH AVE	NE 0 - 1/8 (0.091 mi.)	AP1070	246
SPILL NUMBER 0013109	11-13 E. 32ND ST	ENE 0 - 1/8 (0.092 mi.)	BD1090	251

Spill Number/Closed Date: 0013109 / 2001-03-20
Site ID: 245449
Spill Date: 2001-03-14

ADAMS AND CO	34 WEST 33RD ST	NNE 0 - 1/8 (0.093 mi.)	AS1104	254
Spill Number/Closed Date: 1205435 / 2012-09-13 Site ID: 468387 Spill Date: 2012-08-29				
ARCADE BUILDING	34 WEST 33RD ST	NE 0 - 1/8 (0.095 mi.)	AS1135	261
Spill Number/Closed Date: 0106709 / 2005-11-16 Site ID: 172058 Spill Date: 2001-09-27				
VINCI AVALON	16 EAST 32ND ST	ENE 0 - 1/8 (0.095 mi.)	AN1140	262
Spill Number/Closed Date: 0910504 / 2012-08-22 Site ID: 423265 Spill Date: 2009-12-25				
IFO	23 EAST 31ST ST	ENE 0 - 1/8 (0.096 mi.)	AN1156	266
Spill Number/Closed Date: 2107231 / 2021-12-23 Site ID: 628142 Spill Date: 2021-11-04				
10 W. 33RD STREET	10 W.33RD STREET	NE 0 - 1/8 (0.096 mi.)	BH1160	267
Spill Number/Closed Date: 9111540 / 1992-02-08 Site ID: 279114 Spill Date: 1992-02-08				
VAULT 352	2 WEST 33RD ST	NE 0 - 1/8 (0.098 mi.)	AP1186	272
Spill Number/Closed Date: 0103060 / 2003-07-01 Site ID: 256781 Spill Date: 2001-06-19				
214654; 2 E 33 ST	2 E 33 ST	NE 0 - 1/8 (0.099 mi.)	AP1207	277
Spill Number/Closed Date: 0814606 / 2008-12-05 Site ID: 432302 Spill Date: 2008-11-19				
219467; W 33 ST AND	W 33 ST AND 6TH AVE	NNE 0 - 1/8 (0.102 mi.)	AO1237	283
Spill Number/Closed Date: 0914655 / 2009-12-14 Site ID: 434031 Spill Date: 2009-12-03				
M 29009	WEST 33 STREET & BRO	NNE 0 - 1/8 (0.102 mi.)	AO1246	285
Spill Number/Closed Date: 0602853 / 2006-12-21 Site ID: 365425 Spill Date: 2006-06-14				
TRANSFROMER # 8155	WEST 33RD STREET/5TH	NE 0 - 1/8 (0.107 mi.)	AP1312	301
Spill Number/Closed Date: 0404938 / 2005-08-02 Site ID: 101737 Spill Date: 2004-08-05				
MH 33727	WEST 33RD STREET/5TH	NE 0 - 1/8 (0.107 mi.)	AP1313	301
Spill Number/Closed Date: 0005139 / 2004-05-11 Site ID: 194970 Spill Date: 2000-07-30				
VAULT 8155	WEST 33RD STREET/5TH	NE 0 - 1/8 (0.107 mi.)	AP1314	301
Spill Number/Closed Date: 0412082 / 2005-07-29 Site ID: 337456 Spill Date: 2005-02-11				
211665; E 33 ST AND	E 33 ST AND 5 AVE	NE 0 - 1/8 (0.108 mi.)	AP1326	304

Spill Number/Closed Date: 0814208 / 2008-08-11
Site ID: 432418
Spill Date: 2008-06-03

COMM. BUILDING — 12 EAST 33RD STREET — ENE 0 - 1/8 (0.109 mi.) — BD1331 — 305
Spill Number/Closed Date: 1407921 / 2014-11-24
Site ID: 501460
Spill Date: 2014-10-31

COMMERCAIL BUILDING — 12 EAST 33RD STREET — ENE 0 - 1/8 (0.109 mi.) — BD1333 — 305
Spill Number/Closed Date: 1407744 / 2014-10-31
Site ID: 501274
Spill Date: 2014-10-24

VAULT #2119 — IFO 1293 BROADWAY — NNE 0 - 1/8 (0.109 mi.) — BL1337 — 306
Spill Number/Closed Date: 0201804 / 2002-08-13
Site ID: 192916
Spill Date: 2002-05-18

LEAKY XFMR IN VS #17 — 1 WEST 33 STREET — NE 0 - 1/8 (0.111 mi.) — BH1364 — 312
Spill Number/Closed Date: 0707070 / 2010-02-16
Site ID: 387698
Spill Date: 2007-09-26

VAULT 2954 — 101-07 W 33RD ST — N 0 - 1/8 (0.114 mi.) — BL1398 — 320
Spill Number/Closed Date: 9810852 / 2003-11-14
Site ID: 73025
Spill Date: 1998-11-29

VAULT #910,3669,4881 — W 33RD ST , W OF 6TH — NNE 0 - 1/8 (0.116 mi.) — BL1432 — 328
Spill Number/Closed Date: 0401374 / 2005-07-01
Site ID: 91068
Spill Date: 2004-05-08

MANHOLE # 34622 — ***1ST AVE AND 33RD ST*** — ***NE 0 - 1/8 (0.118 mi.)*** — ***BS1469*** — ***335***
Spill Number/Closed Date: 0310126 / 2003-12-22
Site ID: 220946
Spill Date: 2003-11-29

COOKING OIL ON SIDEW — ***1 EAST 33 STREET*** — ***NE 0 - 1/8 (0.118 mi.)*** — ***BS1470*** — ***336***
Spill Number/Closed Date: 0610696 / 2006-12-21
Site ID: 375187
Spill Date: 2006-12-21

135 MADISON AVE — ***135 MADISON AVE*** — ***ENE 0 - 1/8 (0.119 mi.)*** — ***BR1485*** — ***339***
Spill Number/Closed Date: 9509088 / 1997-07-31
Site ID: 69447
Spill Date: 1995-10-23

SPILL NUMBER 0102006 — 135 MADISON AV — ENE 0 - 1/8 (0.119 mi.) — BR1486 — 339
Spill Number/Closed Date: 0102006 / 2003-09-15
Site ID: 235812
Spill Date: 2001-05-22

RESIDENCE — 335 5TH AVE — NE 0 - 1/8 (0.120 mi.) — BS1509 — 344
Spill Number/Closed Date: 9912249 / 2000-05-04
Site ID: 269678
Spill Date: 2000-01-24

Lower Elevation	Address	Direction / Distance	Map ID	Page
38 WEST 26TH ST APT	38 WEST 26TH ST APT	0 - 1/8 (0.000 mi.)	N228	59

Spill Number/Closed Date: 0806239 / 2008-09-03
Site ID: 403509
Spill Date: 2008-09-03

21 WEST 26TH STREET — 21 WEST 26TH STREET — 0 - 1/8 (0.000 mi.) — L233 — 60
Spill Number/Closed Date: 9511198 / 1995-12-06
Site ID: 226880
Spill Date: 1995-12-06

25 W 26TH ST/RELIG. — 25 W 26TH ST — 0 - 1/8 (0.000 mi.) — O238 — 61
Spill Number/Closed Date: 9200612 / 2002-10-18
Site ID: 157215
Spill Date: 1992-04-15

MANHOLE 04909 — 25 WEST 26TH ST — 0 - 1/8 (0.000 mi.) — O241 — 62
Spill Number/Closed Date: 0004022 / 2001-05-30
Site ID: 275218
Spill Date: 2000-07-03

IN BASEMENT — 25 WEST 26TH STREET — 0 - 1/8 (0.000 mi.) — O245 — 63
Spill Number/Closed Date: 0708851 / 2009-04-06
Spill Number/Closed Date: 0709101 / 2007-11-23
Site ID: 389824
Site ID: 390124
Spill Date: 2007-11-14
Spill Date: 2007-11-20

MANHOLE #4721 — 32 WEST 25TH ST. BET — 0 - 1/8 (0.000 mi.) — O267 — 68
Spill Number/Closed Date: 0407821 / 2004-12-28
Site ID: 332398
Spill Date: 2004-10-14

ON STREET — 36 WEST 25TH ST — 0 - 1/8 (0.000 mi.) — O271 — 69
Spill Number/Closed Date: 1709041 / 2017-12-30
Site ID: 565477
Spill Date: 2017-12-30

1125 BROADWAY — 1125 BROADWAY — 0 - 1/8 (0.000 mi.) — P276 — 70
Spill Number/Closed Date: 9307050 / 1993-09-10
Site ID: 258396
Spill Date: 1993-09-08

SPILL NUMBER 0301501 — 77 WEST 24TH ST — 0 - 1/8 (0.000 mi.) — Q278 — 70
Spill Number/Closed Date: 0301501 / 2003-05-12
Site ID: 306825
Spill Date: 2003-05-12

MIXED USE BLDG — 212 5TH AVE — 0 - 1/8 (0.000 mi.) — P296 — 74
Spill Number/Closed Date: 1408561 / 2015-12-11
Site ID: 502126
Spill Date: 2014-11-19

COMMERCIAL BUILDING — 1115 BROADWAY — 0 - 1/8 (0.000 mi.) — S297 — 75
Spill Number/Closed Date: 9614536 / 1997-03-17
Site ID: 79260
Spill Date: 1997-03-17

210 5TH AVENUE — 210 5TH AVENUE — 0 - 1/8 (0.000 mi.) — R298 — 75
Spill Number/Closed Date: 9911181 / 2003-02-25
Spill Number/Closed Date: 9911182 / 2003-02-25
Site ID: 149060
Site ID: 257944

Spill Date: 1999-12-22

APT BUILDING	***208 5TH AVENUE***	***0 - 1/8 (0.000 mi.)***	***R307***	***77***
Spill Number/Closed Date: 0801441 / 2014-11-06 Site ID: 397364 Spill Date: 2008-05-06				
BLDG	206 5TH AVE	0 - 1/8 (0.000 mi.)	R313	78
Spill Number/Closed Date: 0813121 / 2009-06-23 Site ID: 410793 Spill Date: 2009-03-06				
16 WEST 25TH ST	16 W. 25TH ST	0 - 1/8 (0.000 mi.)	S315	79
Spill Number/Closed Date: 9709965 / 1997-12-02 Site ID: 153716 Spill Date: 1997-11-28				
VAULT	46 W 24TH ST	0 - 1/8 (0.000 mi.)	Q316	79
Spill Number/Closed Date: 0203242 / 2005-03-17 Site ID: 249106 Spill Date: 2002-06-26				
20TH WEST 25TH ST	20TH WEST 25TH ST	0 - 1/8 (0.000 mi.)	S324	81
Spill Number/Closed Date: 9614545 / 1997-03-17 Site ID: 65636 Spill Date: 1997-03-17				
TM 2679	1 WEST 24TH STREET	0 - 1/8 (0.000 mi.)	S328	82
Spill Number/Closed Date: 9500483 / 2004-07-16 Site ID: 85242 Spill Date: 1995-04-12				
B'WAY & 25TH ST STOR	B'WAY & 25TH ST STOR	0 - 1/8 (0.000 mi.)	S331	82
Spill Number/Closed Date: 9107317 / 1997-10-16 Site ID: 210686 Spill Date: 1991-10-08				
VAULT 2701	IFO 1 WEST 24TH ST	0 - 1/8 (0.000 mi.)	U359	89
Spill Number/Closed Date: 9611849 / 1998-06-03 Site ID: 276547 Spill Date: 1996-12-31				
220488; 1-21 W 23 ST	1-21 W 23 ST	0 - 1/8 (0.000 mi.)	U360	89
Spill Number/Closed Date: 1009006 / 2011-03-30 Site ID: 442457 Spill Date: 2010-03-10				
MASONIC HALL	***71 WEST 23RD ST***	***0 - 1/8 (0.001 mi.)***	***T387***	***95***
Spill Number/Closed Date: 9513615 / 2003-02-11 Site ID: 227744 Spill Date: 1996-01-26				
VAULT V-8176	71 WEST 23RD STREET	0 - 1/8 (0.001 mi.)	T388	95
Spill Number/Closed Date: 9512351 / 1996-01-04 Spill Number/Closed Date: 0013449 / 2003-04-11 Spill Number/Closed Date: 0806932 / 2008-11-24 Site ID: 143243 Site ID: 227743 Site ID: 404238 Spill Date: 1996-01-03 Spill Date: 2001-03-24 Spill Date: 2008-09-19				
COMMERCIAL BUILDING	810 6TH AVE	NW 0 - 1/8 (0.003 mi.)	H406	99

Spill Number/Closed Date: 9815531 / 2005-10-24 Site ID: 170775 Spill Date: 1999-03-30				
MANHOLE 4908 Spill Number/Closed Date: 0003933 / 2004-04-09 Site ID: 257355 Spill Date: 2000-06-30	WEST 26 TH ST & 6TH	W 0 - 1/8 (0.006 mi.)	K420	102
MANHOLE 33670 Spill Number/Closed Date: 0406606 / 2004-11-15 Site ID: 178464 Spill Date: 2004-09-15	5TH AVE - NW CRNR OF	SE 0 - 1/8 (0.006 mi.)	R421	103
MANHOLE 58552 Spill Number/Closed Date: 0105780 / 2005-12-20 Site ID: 67042 Spill Date: 2001-08-29	5TH AVE AND MADISON	SE 0 - 1/8 (0.006 mi.)	R424	103
MANHOLE 33607 Spill Number/Closed Date: 9808036 / 2003-11-05 Site ID: 204866 Spill Date: 1998-09-30	W 26TH ST & 5TH AV	SE 0 - 1/8 (0.006 mi.)	R425	103
MANHOLE # 61790 FEED Spill Number/Closed Date: 0903050 / 2009-07-23 Site ID: 415128 Spill Date: 2009-06-15	28TH ST & AVENUE C	NNW 0 - 1/8 (0.006 mi.)	H426	104
25TH ST/5TH AVE Spill Number/Closed Date: 0007283 / 2001-08-21 Site ID: 83384 Spill Date: 2000-09-21	25TH ST/5TH AVE	SSE 0 - 1/8 (0.006 mi.)	427	104
CON ED MANHOLE #V687 Spill Number/Closed Date: 0400913 / 2004-07-19 Site ID: 263682 Spill Date: 2004-04-27	WEST 24TH/6TH AVE	WSW 0 - 1/8 (0.006 mi.)	W431	105
MANHOLE 33679 Spill Number/Closed Date: 0507998 / 2007-05-03 Site ID: 353507 Spill Date: 2005-10-04	EAST 27 ST AND 5 AVE	ESE 0 - 1/8 (0.007 mi.)	M435	106
MANHOLE #33679 Spill Number/Closed Date: 0005533 / 2004-06-02 Site ID: 205887 Spill Date: 2000-08-08	27TH ST & W 5TH AVE	ESE 0 - 1/8 (0.007 mi.)	M436	106
MANHOLE 33678 Spill Number/Closed Date: 0007431 / 2004-06-29 Site ID: 157586 Spill Date: 2000-09-25	W 27TH ST/5TH AVE	ESE 0 - 1/8 (0.007 mi.)	M440	107
6TH ST & 27TH ST/BKL Spill Number/Closed Date: 8901733 / 1989-05-20 Site ID: 292107 Spill Date: 1989-05-20	6TH STREET & 27TH ST	WNW 0 - 1/8 (0.007 mi.)	K443	108
VAULT 3815 Spill Number/Closed Date: 0509123 / 2007-05-03 Site ID: 354845 Spill Date: 2005-10-30	2 EAST 27 ST	ESE 0 - 1/8 (0.009 mi.)	M471	114
VAULT 2485	2 E 27TH ST	ESE 0 - 1/8 (0.009 mi.)	M472	115

Spill Number/Closed Date: 9906111 / 1999-09-03 Site ID: 131869 Spill Date: 1999-08-23				
PRIVATE RESIDENT Spill Number/Closed Date: 0812797 / 2009-04-24 Site ID: 410439 Spill Date: 2009-02-24	777 6TH AVE	W 0 - 1/8 (0.010 mi.)	K481	116
PVT DWELLING Spill Number/Closed Date: 0812475 / 2009-02-17 Site ID: 410096 Spill Date: 2009-02-14	777 AVE OF THE AMERI	W 0 - 1/8 (0.010 mi.)	K483	117
23RD ST/6TH & 7TH AV Spill Number/Closed Date: 9009912 / 1990-12-12 Site ID: 111350 Spill Date: 1990-12-12	23RD ST/6TH & 7TH AV	SW 0 - 1/8 (0.011 mi.)	Y489	118
SPILL NUMBER 0201374 Spill Number/Closed Date: 0201374 / 2002-08-05 Spill Number/Closed Date: 0104828 / 2002-07-29 Site ID: 303473 Site ID: 303472 Spill Date: 2002-05-07 Spill Date: 2001-08-04	23RD ST/6TH AVE	SW 0 - 1/8 (0.011 mi.)	Y490	118
CONSTRUCTION SITE Spill Number/Closed Date: 0701850 / 2007-11-01 Site ID: 381448 Spill Date: 2007-05-15	839 6TH AVE	N 0 - 1/8 (0.011 mi.)	C498	120
MAN HOLE 61768 Spill Number/Closed Date: 1608033 / 2017-08-24 Site ID: 535721 Spill Date: 2016-11-17	23 ST AND 6 AVE	SW 0 - 1/8 (0.012 mi.)	Y503	121
NYCTRANSIT TRUCK Spill Number/Closed Date: 0702181 / 2007-05-24 Site ID: 381858 Spill Date: 2007-05-23	23RD & 6TH AVE	SW 0 - 1/8 (0.012 mi.)	Y506	122
SPILL NUMBER 0000361 Spill Number/Closed Date: 0000361 / 2002-01-17 Site ID: 142497 Spill Date: 2000-04-09	6TH AVE & W. 23RD ST	SW 0 - 1/8 (0.012 mi.)	Y507	122
MANHOE 61768 Spill Number/Closed Date: 1708912 / 2018-05-16 Site ID: 565335 Spill Date: 2017-12-25	23RD ST & 6TH AVE	SW 0 - 1/8 (0.012 mi.)	Y508	123
VAULT 8925 Spill Number/Closed Date: 0506150 / 2006-01-11 Site ID: 351310 Spill Date: 2005-08-18	28 WEST 23RD ST.	SSW 0 - 1/8 (0.013 mi.)	V514	124
MANHOLE 61719 Spill Number/Closed Date: 1307076 / 2013-12-05 Site ID: 487730 Spill Date: 2013-10-07	OPPOSITE 50 WEST 23R	SSW 0 - 1/8 (0.014 mi.)	T526	127
APARTMENT BUILDING	50 WEST 23RD ST	SSW 0 - 1/8 (0.014 mi.)	T528	127

Spill Number/Closed Date: 1004095 / 2011-04-25 Site ID: 437353 Spill Date: 2010-01-13				
60 W. 23RD ST Spill Number/Closed Date: 0030007 / 2000-09-15 Site ID: 265216 Spill Date: 2000-06-08	60 W. 23RD ST (6TH A	SW 0 - 1/8 (0.014 mi.)	T531	128
INSIDE IN VAULT Spill Number/Closed Date: 0908048 / 2009-10-20 Site ID: 420623 Spill Date: 2009-10-17	50 WEST 23RD ST	SSW 0 - 1/8 (0.016 mi.)	T544	131
218332; 48-62 W. 23 Spill Number/Closed Date: 0914449 / 2009-09-10 Site ID: 433824 Spill Date: 2009-09-05	48-62 W. 23 ST	SSW 0 - 1/8 (0.016 mi.)	V545	131
COMMERCIAL BUILDING Spill Number/Closed Date: 1311371 / 2014-03-10 Site ID: 492266 Spill Date: 2014-03-05	100 WEST 26 ST	W 0 - 1/8 (0.016 mi.)	N547	131
CONSTRUCTION SITE Spill Number/Closed Date: 0104356 / 2004-03-29 Site ID: 229295 Spill Date: 2001-07-24	100 WEST 26TH ST	W 0 - 1/8 (0.016 mi.)	N550	132
101 W. 25TH ST Spill Number/Closed Date: 9410732 / 1994-11-11 Site ID: 295907 Spill Date: 1994-11-11	101 W. 25TH ST	WSW 0 - 1/8 (0.016 mi.)	N552	132
EXXONMOBIL Spill Number/Closed Date: 8701407 / 2011-07-21 Site ID: 78315 Spill Date: 1987-05-19	100 WEST 24TH ST	WSW 0 - 1/8 (0.016 mi.)	W554	133
COMMERICAL BLDG Spill Number/Closed Date: 1510907 / 2016-04-08 Site ID: 522616 Spill Date: 2016-02-11	245 5TH AVE	ESE 0 - 1/8 (0.016 mi.)	M559	134
VAULT #0768 Spill Number/Closed Date: 9911248 / 2009-08-18 Site ID: 245057 Spill Date: 1999-12-21	IFO 100 EAST 24TH ST	SW 0 - 1/8 (0.018 mi.)	W576	138
MANHOLE 46498 Spill Number/Closed Date: 9906922 / 2003-02-03 Site ID: 76960 Spill Date: 1999-09-10	WEST 23RD/6TH AVE	SW 0 - 1/8 (0.024 mi.)	W618	147
SPILL NUMBER 0403214 Spill Number/Closed Date: 0403214 / 2004-07-12 Site ID: 222342 Spill Date: 2004-06-23	E 23RD ST / BROADWAY	S 0 - 1/8 (0.029 mi.)	AA646	154
HOTEL Spill Number/Closed Date: 0612053 / 2008-04-24 Site ID: 376830 Spill Date: 2007-02-01	4 EAST 28TH STREET	E 0 - 1/8 (0.031 mi.)	M654	155
SPILL NUMBER 0206344	BROADWAY & 23RD STRE	S 0 - 1/8 (0.033 mi.)	AA656	156

Spill Number/Closed Date: 0206344 / 2002-12-23 Site ID: 283765 Spill Date: 2002-09-18				
EAST 29TH ST SUBST - Spill Number/Closed Date: 0202745 / 2008-03-20 Site ID: 205354 Spill Date: 2002-06-14	08 EAST 29TH ST	E 0 - 1/8 (0.037 mi.)	J674	159
BUSINESS Spill Number/Closed Date: 1710065 / 2018-02-09 Site ID: 566544 Spill Date: 2018-02-06	104 WEST 29TH ST	NNW 0 - 1/8 (0.043 mi.)	Z707	166
LOSS TO BASEMENT Spill Number/Closed Date: 1403515 / 2014-07-02 Site ID: 496876 Spill Date: 2014-07-02	10 EAST 29TH ST BTWN	E 0 - 1/8 (0.046 mi.)	AB740	173
COMMERCIAL BUILDING Spill Number/Closed Date: 1303174 / 2014-02-04 Site ID: 483644 Spill Date: 2013-06-24	174 5TH AVE	S 0 - 1/8 (0.047 mi.)	AE753	176
CONSTRCUTION SITE Spill Number/Closed Date: 0105588 / 2003-09-08 Site ID: 239337 Spill Date: 2001-08-15	110 WEST 24TH ST	WSW 0 - 1/8 (0.049 mi.)	W765	179
COMMERCIAL LOT - OER Spill Number/Closed Date: 1501663 / 2019-05-21 Site ID: 507888 Spill Date: 2015-05-14	112 WEST 25TH STREET	WSW 0 - 1/8 (0.051 mi.)	AK773	180
VACANT COMMERCIAL PR Spill Number/Closed Date: 1501725 / 2015-05-19 Site ID: 507953 Spill Date: 2015-05-15	113 WEST 24TH STREET	WSW 0 - 1/8 (0.051 mi.)	W778	181
STREET Spill Number/Closed Date: 0511676 / 2006-01-17 Site ID: 357883 Spill Date: 2006-01-10	114 WEST 28TH STREET	NW 0 - 1/8 (0.051 mi.)	AJ779	182
FLAT IRON BLDG Spill Number/Closed Date: 2210032 / 2023-05-30 Site ID: 649430 Spill Date: 2023-03-21	175 FIFTH AVE	S 0 - 1/8 (0.052 mi.)	AE783	182
MANHOLE #4051 Spill Number/Closed Date: 0010149 / 2001-04-06 Site ID: 303528 Spill Date: 2000-12-08	43-49 W 22ND ST	SW 0 - 1/8 (0.053 mi.)	AL796	185
43 WEST 22ND STREET/ Spill Number/Closed Date: 9101898 / 1991-05-16 Site ID: 186232 Spill Date: 1987-05-16	43 WEST 22ND STREET	SW 0 - 1/8 (0.053 mi.)	AL798	186
114 WEST 26TH STREET Spill Number/Closed Date: 9307525 / 1993-09-21 Site ID: 157968 Spill Date: 1993-09-21	114 WEST 26TH STREET	W 0 - 1/8 (0.057 mi.)	AC812	189
21 WEST 22ND ST/MANH	21 WEST 22ND STREET	SSW 0 - 1/8 (0.059 mi.)	AL822	191

Spill Number/Closed Date: 9012480 / 1992-11-30
Site ID: 169972
Spill Date: 1991-03-05

SPILL NUMBER 9812378 | 114 WEST 27TH ST | WNW 0 - 1/8 (0.059 mi.) | AJ827 | 192
Spill Number/Closed Date: 9812378 / 1999-01-06
Site ID: 244039
Spill Date: 1999-01-06

SPILL NUMBER 9814178 | ***115 WEST 27TH ST*** | ***NW 0 - 1/8 (0.059 mi.)*** | ***AJ834*** | ***194***
Spill Number/Closed Date: 9814178 / 2003-07-18
Site ID: 152352
Spill Date: 1999-02-24

115 W 27TH ST | ***115 W 27TH ST*** | ***NW 0 - 1/8 (0.059 mi.)*** | ***AJ835*** | ***194***
Spill Number/Closed Date: 9509100 / 1995-10-25
Spill Number/Closed Date: 9815385 / 2003-10-28
Site ID: 255552
Site ID: 255554
Spill Date: 1995-10-24
Spill Date: 1999-03-27

VAULT 5543 | WEST 22ND ST AND 5TH | S 0 - 1/8 (0.062 mi.) | AE845 | 196
Spill Number/Closed Date: 9807881 / 2003-11-05
Site ID: 119952
Spill Date: 1998-09-28

VAULT 4070 | W 22 ST & 5TH AVE | S 0 - 1/8 (0.062 mi.) | AE846 | 196
Spill Number/Closed Date: 0503981 / 2006-04-05
Site ID: 348693
Spill Date: 2005-07-04

MANHOLE 55385 | WEST 22ND ST/6TH AVE | SW 0 - 1/8 (0.062 mi.) | AL847 | 197
Spill Number/Closed Date: 0006235 / 2001-12-18
Site ID: 195272
Spill Date: 2000-08-25

ROADWAY | 6TH AVE & 22ND ST | SW 0 - 1/8 (0.063 mi.) | AQ850 | 197
Spill Number/Closed Date: 1409721 / 2014-12-31
Site ID: 503363
Spill Date: 2014-12-31

IN ROADWAY | 6TH AV / 22 ND ST | SW 0 - 1/8 (0.063 mi.) | AQ852 | 198
Spill Number/Closed Date: 0707716 / 2007-10-15
Site ID: 388461
Spill Date: 2007-10-13

VAULT # 8186 | 119 WEST 31ST STREET | N 0 - 1/8 (0.064 mi.) | AR866 | 201
Spill Number/Closed Date: 0312069 / 2004-09-28
Spill Number/Closed Date: 0412232 / 2005-06-08
Site ID: 280168
Site ID: 337642
Spill Date: 2004-01-28
Spill Date: 2005-02-16

COMMERCIAL PROPERTY | 15 EAST 26 ST | SE 0 - 1/8 (0.065 mi.) | AH868 | 201
Spill Number/Closed Date: 1109683 / 2011-11-03
Site ID: 457464
Spill Date: 2011-11-02

SPILL NUMBER 9811853 | 121 W 26TH ST | WNW 0 - 1/8 (0.065 mi.) | AC870 | 202
Spill Number/Closed Date: 9811853 / 2003-11-04

Site ID: 200420
Spill Date: 1998-12-20

PUMPING INTO SEWER Spill Number/Closed Date: 2307373 / 2023-12-07 Site ID: 659426 Spill Date: 2023-12-06	105 WEST 22ND ST	SW 0 - 1/8 (0.066 mi.)	AQ877	203
SITE Spill Number/Closed Date: 1011256 / 2011-03-28 Site ID: 444898 Spill Date: 2011-02-09	124 WEST 23RD ST	WSW 0 - 1/8 (0.067 mi.)	AM887	206
115 WEST 30TH ST Spill Number/Closed Date: 9600448 / 1996-04-10 Site ID: 206395 Spill Date: 1996-04-10	11TH FLOOR/MANOLOCCI	NNW 0 - 1/8 (0.067 mi.)	AI888	206
MANHOLE #9247 Spill Number/Closed Date: 0401109 / 2005-07-01 Site ID: 320553 Spill Date: 2004-05-01	BLDG 119 WEST 31ST S	N 0 - 1/8 (0.068 mi.)	AR891	206
119 W 24TH ST/MANHAT Spill Number/Closed Date: 8800769 / 1988-12-29 Site ID: 125426 Spill Date: 1988-03-07	119 WEST 24TH ST	WSW 0 - 1/8 (0.068 mi.)	AK896	207
ROADWAY Spill Number/Closed Date: 1709980 / 2018-03-29 Site ID: 566459 Spill Date: 2018-02-02	124 WEST 30TH STREET	NNW 0 - 1/8 (0.073 mi.)	AI928	214
EXCAVATION Spill Number/Closed Date: 0602010 / 2006-05-24 Site ID: 364386 Spill Date: 2006-05-24	11 EAST 29TH STREET	E 0 - 1/8 (0.074 mi.)	AV938	217
APARTMENT BUILDING Spill Number/Closed Date: 0512693 / 2006-06-29 Site ID: 359089 Spill Date: 2006-02-02	40 WEST 22ND ST	SSW 0 - 1/8 (0.075 mi.)	AL951	220
APARTMENT BUILDING - Spill Number/Closed Date: 1908952 / 2023-09-12 Site ID: 599168 Spill Date: 2019-12-12	54 WEST 22ND ST	SW 0 - 1/8 (0.075 mi.)	AL952	220
COMMERCIAL PROPERTY Spill Number/Closed Date: 1909554 / 2020-01-06 Site ID: 600159 Spill Date: 2020-01-06	54 WEST 22ND STREET	SW 0 - 1/8 (0.075 mi.)	AL953	220
30TH PCT Spill Number/Closed Date: 9602148 / 1996-05-14 Site ID: 300087 Spill Date: 1996-05-14	138 WEST 30TH ST	NNW 0 - 1/8 (0.075 mi.)	AI957	221
BASEMENT SPILL Spill Number/Closed Date: 0408042 / 2004-12-15 Site ID: 332659 Spill Date: 2004-10-20	130 WEST 23RD ST	WSW 0 - 1/8 (0.079 mi.)	AM973	225
MANHOLE 59753	E 23RD ST/MADISON AV	SSE 0 - 1/8 (0.081 mi.)	AY987	228

Spill Number/Closed Date: 0003571 / 2004-04-08
Site ID: 116874
Spill Date: 2000-06-22

MADISON GREEN CONDOS	5 EAST 22ND ST	S 0 - 1/8 (0.081 mi.)	AT991	228
Spill Number/Closed Date: 0811496 / 2009-03-17 Site ID: 409072 Spill Date: 2009-01-19				
CON ED YARD	128 WEST 28TH ST	NW 0 - 1/8 (0.083 mi.)	AJ1008	232
Spill Number/Closed Date: 1700772 / 2017-05-16 Site ID: 545795 Spill Date: 2017-04-25				
UNITED SYNAGOGUE	155 5TH AV	S 0 - 1/8 (0.084 mi.)	AT1015	234
Spill Number/Closed Date: 0110421 / 2002-02-01 Site ID: 82036 Spill Date: 2002-01-30				
MANHOLE #50114	MADISON AVE/EAST 29T	E 0 - 1/8 (0.085 mi.)	AV1023	236
Spill Number/Closed Date: 0506187 / 2006-01-11 Site ID: 351354 Spill Date: 2005-08-19				
ROADWAY	118 MADISON AVE	E 0 - 1/8 (0.087 mi.)	AV1038	239
Spill Number/Closed Date: 2202317 / 2022-06-15 Site ID: 637400 Spill Date: 2022-06-14				
AMERICAN ACADEMY SCH	120 MADISON AV E	ENE 0 - 1/8 (0.087 mi.)	BA1043	240
Spill Number/Closed Date: 0407480 / 2004-11-05 Site ID: 331970 Spill Date: 2004-10-06				
SPILL NUMBER 0306110	129 WEST 27TH ST	WNW 0 - 1/8 (0.090 mi.)	AJ1062	245
Spill Number/Closed Date: 0306110 / 2003-10-29 Site ID: 310611 Spill Date: 2003-09-09				
ON STREET	135 W 23RD ST	WSW 0 - 1/8 (0.090 mi.)	AM1067	246
Spill Number/Closed Date: 1606076 / 2016-09-19 Site ID: 532668 Spill Date: 2016-09-17				
50 MADISON AVENUE /	50 MADISON AVENUE	SE 0 - 1/8 (0.091 mi.)	BC1080	248
Spill Number/Closed Date: 8702526 / 1987-06-21 Site ID: 164733 Spill Date: 1987-06-29				
NEW MARK REAL ESTATE	72 MADISON AVE	ESE 0 - 1/8 (0.091 mi.)	BB1083	249
Spill Number/Closed Date: 0108677 / 2004-02-09 Spill Number/Closed Date: 9810347 / 1998-11-16 Site ID: 256821 Site ID: 256822 Spill Date: 2001-11-28 Spill Date: 1998-11-16				
THENEFOOD, INC.	14 EAST 23RD STREET	SSE 0 - 1/8 (0.092 mi.)	AY1085	250
Spill Number/Closed Date: 9411483 / 1994-11-29 Site ID: 325008 Spill Date: 1994-11-28				
APARTMENT BUILDING	112 MADISON AVE	E 0 - 1/8 (0.092 mi.)	AV1088	250

Spill Number/Closed Date: 0608187 / 2006-11-15 Site ID: 372195 Spill Date: 2006-10-17				
CONSTRUCTION SITE Spill Number/Closed Date: 1812458 / 2019-03-25 Site ID: 584429 Spill Date: 2019-03-19	132 WEST 28TH ST	NW 0 - 1/8 (0.092 mi.)	BE1095	252
GARY TANNENBAUM, RES Spill Number/Closed Date: 9411717 / 1994-12-02 Site ID: 234302 Spill Date: 1994-12-02	135 WEST 26TH STREET	WNW 0 - 1/8 (0.092 mi.)	AX1096	252
CONSTRUCITON SITE Spill Number/Closed Date: 0612223 / 2008-06-02 Site ID: 377029 Spill Date: 2007-02-05	35 WEST 21ST ST	SSW 0 - 1/8 (0.093 mi.)	AL1101	253
SPILL NUMBER 0009895 Spill Number/Closed Date: 9306163 / 2005-05-17 Spill Number/Closed Date: 0009895 / 2003-04-23 Site ID: 205664 Site ID: 203862 Spill Date: 1993-08-19 Spill Date: 2000-12-01	11 EAST 22ND ST	S 0 - 1/8 (0.093 mi.)	AT1103	254
102 MADISON AND 29TH Spill Number/Closed Date: 0906762 / 2009-09-23 Site ID: 419117 Spill Date: 2009-09-11	102 MADISON AND 29TH	E 0 - 1/8 (0.093 mi.)	AV1107	255
675 CHELSEA CORP Spill Number/Closed Date: 0904339 / 2011-01-13 Site ID: 416492 Spill Date: 2009-07-14	675 AVENUE OF THE AM	SW 0 - 1/8 (0.094 mi.)	AQ1119	257
MT SINAI HOSP Spill Number/Closed Date: 9703938 / 1997-07-01 Site ID: 206006 Spill Date: 1997-07-01	106 MADISON AVE	E 0 - 1/8 (0.095 mi.)	AV1130	259
MANHOLE 59753 Spill Number/Closed Date: 0608220 / 2006-12-21 Site ID: 372124 Spill Date: 2006-10-18	MADISON AVE/ 23RD ST	SSE 0 - 1/8 (0.096 mi.)	AY1144	263
WEST 22ND STREET & 5 Spill Number/Closed Date: 8607779 / 1987-03-20 Site ID: 102571 Spill Date: 1987-03-20	W.22ND ST. & 56TH AV	SSW 0 - 1/8 (0.096 mi.)	AU1152	265
31 WEST 21ST STREET Spill Number/Closed Date: 9507203 / 1995-09-13 Site ID: 81266 Spill Date: 1995-09-12	31 WEST 21ST STREET	SSW 0 - 1/8 (0.096 mi.)	AU1154	265
MANHOLE 4075 Spill Number/Closed Date: 1003286 / 2010-09-01 Site ID: 436502 Spill Date: 2010-06-24	13-21 E 22ND ST	S 0 - 1/8 (0.097 mi.)	AT1166	268
VAULT #8296	133 WEST 25TH ST	W 0 - 1/8 (0.097 mi.)	BI1169	269

Spill Number/Closed Date: 0101259 / 2001-06-19
Site ID: 102794
Spill Date: 2001-05-02

7 WEST 21ST STREET	***7 WEST 21ST STREET***	***SSW 0 - 1/8 (0.098 mi.)***	***AU1177***	***270***
Spill Number/Closed Date: 1407807 / 2014-11-18 Site ID: 501338 Spill Date: 2014-10-29				
RESIDENCE	162 5TH AVE	S 0 - 1/8 (0.099 mi.)	AZ1199	275
Spill Number/Closed Date: 1216414 / 2013-03-19 Site ID: 479786 Spill Date: 2013-03-15				
BASEMENT	162 5TH AVE	S 0 - 1/8 (0.099 mi.)	AZ1201	276
Spill Number/Closed Date: 2200838 / 2022-05-18 Site ID: 635868 Spill Date: 2022-04-28				
NEAR CATCH BASIN AT	W 27TH ST BET 6 & 7T	WNW 0 - 1/8 (0.099 mi.)	AX1204	276
Spill Number/Closed Date: 0000698 / 2000-04-21 Site ID: 287471 Spill Date: 2000-04-18				
27TH ST	BET 6TH & 7TH	WNW 0 - 1/8 (0.099 mi.)	AX1205	276
Spill Number/Closed Date: 0000691 / 2003-04-10 Site ID: 222208 Spill Date: 2000-04-18				
CON ED VAULT # 2785	MADISON/EAST 24TH ST	SSE 0 - 1/8 (0.101 mi.)	BJ1229	282
Spill Number/Closed Date: 0402124 / 2004-10-20 Site ID: 142423 Spill Date: 2004-05-26				
Not reported	***22 EAST 29TH STREET***	***E 0 - 1/8 (0.101 mi.)***	***AV1230***	***282***
Spill Number/Closed Date: 9305163 / 1997-01-14 Spill Number/Closed Date: 9603177 / 1996-11-22 Site ID: 310260 Site ID: 310261 Spill Date: 1993-07-26 Spill Date: 1996-06-05				
EAST 24TH ST & MADIS	EAST 24TH ST & MADIS	SSE 0 - 1/8 (0.102 mi.)	BJ1251	287
Spill Number/Closed Date: 0210971 / 2003-02-03 Site ID: 149858 Spill Date: 2003-02-01				
EAST 24TH ST & MADIS	EAST 24TH & MADISON	SSE 0 - 1/8 (0.102 mi.)	BJ1252	287
Spill Number/Closed Date: 0210972 / 2003-02-03 Site ID: 171349 Spill Date: 2003-02-01				
23RD ST AND MADISON	23RD ST AND MADISON	SSE 0 - 1/8 (0.102 mi.)	AY1257	288
Spill Number/Closed Date: 9612852 / 1997-01-29 Site ID: 160898 Spill Date: 1997-01-29				
PRIVATE RESIDENCE	14 EAST 28TH ST	ESE 0 - 1/8 (0.102 mi.)	BB1261	289
Spill Number/Closed Date: 0605552 / 2006-08-14 Site ID: 368761 Spill Date: 2006-08-12				
29TH ST & MADISON AV	29TH ST & MADISON AV	E 0 - 1/8 (0.104 mi.)	AV1270	291

Spill Number/Closed Date: 9505763 / 1995-08-10 Site ID: 276697 Spill Date: 1995-08-10				
CON ED MANHOLE 5534 Spill Number/Closed Date: 0604185 / 2006-10-05 Site ID: 367104 Spill Date: 2006-07-13	MADISON AVE & EAST 2	E 0 - 1/8 (0.104 mi.)	AV1272	292
218621; E 29 ST AND Spill Number/Closed Date: 0914503 / 2009-10-01 Site ID: 433893 Spill Date: 2009-09-28	E 29 ST AND MADISON	E 0 - 1/8 (0.104 mi.)	AV1274	292
ROADWAY Spill Number/Closed Date: 1104147 / 2011-07-18 Site ID: 451742 Spill Date: 2011-07-14	MADISON AVE AND 27TH	ESE 0 - 1/8 (0.104 mi.)	BB1278	293
217402; MADISON AVEN Spill Number/Closed Date: 0914295 / 2010-02-23 Site ID: 433959 Spill Date: 2009-07-04	MADISON AVENUE AND E	ENE 0 - 1/8 (0.104 mi.)	BA1282	294
31ST / MADISON AVENU Spill Number/Closed Date: 9906951 / 1999-09-10 Site ID: 324649 Spill Date: 1999-09-10	31ST / MADISON AVENE	ENE 0 - 1/8 (0.104 mi.)	BA1283	294
2 EAST 24TH ST Spill Number/Closed Date: 0002090 / 2000-06-05 Spill Number/Closed Date: 9813415 / 2000-05-19 Site ID: 103129 Site ID: 124009 Spill Date: 2000-05-18 Spill Date: 1999-02-02	2 EAST 24TH ST	SSE 0 - 1/8 (0.105 mi.)	BJ1292	296
APARTMENT BUILDING Spill Number/Closed Date: 0513067 / 2006-08-29 Site ID: 359481 Spill Date: 2006-02-11	14 E 27TH ST	ESE 0 - 1/8 (0.107 mi.)	BB1308	300
SIDEWALK Spill Number/Closed Date: 1006489 / 2010-09-15 Site ID: 439844 Spill Date: 2010-09-15	21 EAST 22ND ST	S 0 - 1/8 (0.107 mi.)	AY1310	300
NEW YORK LIFE Spill Number/Closed Date: 1606054 / 2016-09-26 Site ID: 532646 Spill Date: 2016-09-16	51 MADISON AVE	SE 0 - 1/8 (0.108 mi.)	BC1320	303
NY LIFE INSURANCE Spill Number/Closed Date: 8601458 / 1986-06-02 Site ID: 168375 Spill Date: 1986-05-27	51 MADISON AVE	SE 0 - 1/8 (0.108 mi.)	BC1321	303
MANN (HOWARD) PROPER Spill Number/Closed Date: 0107838 / 2001-11-01 Site ID: 124931 Spill Date: 2001-11-01	126 W 22ND ST	WSW 0 - 1/8 (0.109 mi.)	BG1342	307
CONDO COMPLEX	126 WEST 22ND ST	WSW 0 - 1/8 (0.109 mi.)	BG1343	308

Spill Number/Closed Date: 0107840 / 2001-11-01
Site ID: 194837
Spill Date: 2001-11-01

CONSTRUCTION SITE	133-145 WEST 22 ST	WSW 0 - 1/8 (0.110 mi.)	BG1345	308
Spill Number/Closed Date: 0712350 / 2008-02-27 Site ID: 393950 Spill Date: 2008-02-23				
CON ED	21ST AND 5TH AVE	S 0 - 1/8 (0.110 mi.)	AZ1349	309
Spill Number/Closed Date: 1804202 / 2018-08-06 Site ID: 573867 Spill Date: 2018-07-19				
217237; 5 AVE AND W	5 AVE AND W 21 ST	S 0 - 1/8 (0.110 mi.)	AZ1351	309
Spill Number/Closed Date: 0914274 / 2009-07-19 Site ID: 432990 Spill Date: 2009-06-22				
MANHOLE #33460	5TH AVE/21ST STREET	S 0 - 1/8 (0.111 mi.)	AZ1352	309
Spill Number/Closed Date: 0502683 / 2006-01-06 Site ID: 347088 Spill Date: 2005-06-06				
TV 2846	41-51 E 27 ST	ESE 0 - 1/8 (0.111 mi.)	BB1353	310
Spill Number/Closed Date: 0506940 / 2005-11-02 Site ID: 352244 Spill Date: 2005-09-08				
APARTMENT BUILDING	W. 22ND ST. BET 6TH	WSW 0 - 1/8 (0.112 mi.)	BG1367	313
Spill Number/Closed Date: 9410255 / 1994-11-01 Site ID: 118898 Spill Date: 1994-11-01				
IN FRONT OF CHURCH	WEST 32ND ST BET 6TH	N 0 - 1/8 (0.112 mi.)	BF1368	313
Spill Number/Closed Date: 9611187 / 1996-12-11 Site ID: 93585 Spill Date: 1996-12-11				
TRANSFORMER VAULT 98	25 MADISON AVENUE	SE 0 - 1/8 (0.113 mi.)	BO1375	315
Spill Number/Closed Date: 0606976 / 2007-02-16 Site ID: 370414 Spill Date: 2006-09-18				
E. 27TH ST/MADISON A	E. 27TH ST MADISON A	SE 0 - 1/8 (0.113 mi.)	BC1387	317
Spill Number/Closed Date: 9601994 / 1996-05-10 Site ID: 267358 Spill Date: 1996-05-09				
RATMA REALTY	142 WEST 29TH ST	NW 0 - 1/8 (0.115 mi.)	AW1412	323
Spill Number/Closed Date: 1010919 / 2011-02-02 Site ID: 444537 Spill Date: 2011-01-26				
APARTMENT BUILDING	146 WEST 25TH STREET	W 0 - 1/8 (0.115 mi.)	BI1415	324
Spill Number/Closed Date: 0900035 / 2010-04-29 Site ID: 411947 Spill Date: 2009-04-01				
SL GREEN BUILDING	11 MADISON AVE	SSE 0 - 1/8 (0.115 mi.)	BJ1419	325
Spill Number/Closed Date: 1803013 / 2018-08-16 Site ID: 571631 Spill Date: 2018-06-18				
LEAKING BUSHING IN M	***11 MADISON AVENUE -***	***SSE 0 - 1/8 (0.115 mi.)***	***BJ1421***	***325***

Spill Number/Closed Date: 0704869 / 2008-03-20 Site ID: 385092 Spill Date: 2007-07-30				
VAULT 2105 Spill Number/Closed Date: 0310680 / 2005-06-30 Site ID: 210986 Spill Date: 2003-12-16	11-25 MADISON AVE	SSE 0 - 1/8 (0.115 mi.)	BJ1424	326
132 W 22ND ST Spill Number/Closed Date: 0107859 / 2009-08-18 Site ID: 145882 Spill Date: 2001-11-01	132 W 22ND ST	WSW 0 - 1/8 (0.116 mi.)	BG1431	328
99 MADISON AVENUE Spill Number/Closed Date: 9814215 / 2003-05-12 Site ID: 224659 Spill Date: 1999-02-25	99 MADISON AVE	E 0 - 1/8 (0.116 mi.)	AV1434	328
63 MADISON AVE-COMME Spill Number/Closed Date: 9910666 / 1999-12-08 Site ID: 287584 Spill Date: 1999-12-07	63 MADISON AVE	ESE 0 - 1/8 (0.116 mi.)	BB1436	329
VAULT 3526/COMMERCIA Spill Number/Closed Date: 0911485 / 2010-01-26 Site ID: 424291 Spill Date: 2010-01-26	105 MADISON AVE	E 0 - 1/8 (0.116 mi.)	AV1439	329
VAULT 5843 Spill Number/Closed Date: 0203142 / 2002-08-29 Site ID: 322956 Spill Date: 2002-06-25	WEST 28TH ST / 156-6	NW 0 - 1/8 (0.117 mi.)	AW1450	332
VAULT #8119 Spill Number/Closed Date: 0300758 / 2004-02-10 Site ID: 309353 Spill Date: 2003-04-22	145 WEST 31ST ST	NNW 0 - 1/8 (0.118 mi.)	BF1461	334
MADISON AVE AT E. 26 Spill Number/Closed Date: 9513822 / 2003-01-31 Site ID: 169270 Spill Date: 1996-01-31	MADISON AVE & E. 26T	SE 0 - 1/8 (0.119 mi.)	BO1484	339
COMMERCIAL SITE. Spill Number/Closed Date: 0500224 / 2005-12-08 Site ID: 343132 Spill Date: 2005-04-05	10 W. 21ST . ST	SSW 0 - 1/8 (0.119 mi.)	BU1494	341
142 W. 24TH STREET Spill Number/Closed Date: 9510916 / 1995-11-30 Site ID: 126939 Spill Date: 1995-11-30	***142 W. 24TH STREET***	***W 0 - 1/8 (0.120 mi.)***	***BK1498***	***342***
22 EAST 28TH ST Spill Number/Closed Date: 9413433 / 1995-01-09 Spill Number/Closed Date: 9413430 / 1995-01-09 Site ID: 294619 Site ID: 213886 Spill Date: 1995-01-09	22 EAST 28TH STREET	ESE 0 - 1/8 (0.120 mi.)	BB1511	345
141 WEST 28TH ST/MAN Spill Number/Closed Date: 9008904 / 1990-11-16	141 WEST 28TH STREET	NW 0 - 1/8 (0.122 mi.)	AW1518	346

Site ID: 322728
Spill Date: 1990-11-14

ABANDONED BUILDING — 16 WEST 21ST STREET — SSW 0 - 1/8 (0.122 mi.) — BU1523 — 347
Spill Number/Closed Date: 0800123 / 2008-09-28
Site ID: 395828
Spill Date: 2008-04-02

UNKNOWN TTF — ***12 WEST 21ST*** — ***SSW 0 - 1/8 (0.122 mi.)*** — ***BU1525*** — ***348***
Spill Number/Closed Date: 9502899 / 2003-02-11
Site ID: 278782
Spill Date: 1995-06-07

RELATED — 23 EAST 22ND ST — SSE 0 - 1/8 (0.123 mi.) — BT1538 — 351
Spill Number/Closed Date: 1207342 / 2013-05-14
Site ID: 470395
Spill Date: 2012-10-25

28 EAST 31ST STREET — 28 EAST 31ST STREET — E 0 - 1/8 (0.124 mi.) — BA1540 — 351
Spill Number/Closed Date: 9905578 / 1999-08-09
Spill Number/Closed Date: 9602800 / 2003-02-24
Site ID: 324252
Site ID: 319987
Spill Date: 1999-08-09
Spill Date: 1996-05-29

COMMERCIAL — 79 MADISON AVE — ESE 0 - 1/8 (0.124 mi.) — BB1543 — 352
Spill Number/Closed Date: 2110653 / 2022-04-20
Site ID: 634723
Spill Date: 2022-03-21

OLMSTEAD PROPERTIES — 54 W 21ST ST — SW 0 - 1/8 (0.124 mi.) — BN1547 — 353
Spill Number/Closed Date: 9901709 / 1999-05-13
Site ID: 94002
Spill Date: 1999-05-12

54 WEST 21ST STREET — 54 WEST 21ST STREET — SW 0 - 1/8 (0.124 mi.) — BN1548 — 353
Spill Number/Closed Date: 9416602 / 1995-03-23
Site ID: 159005
Spill Date: 1995-03-23

22 WEST 21ST ST/MANH — 22 WEST 21ST STREET — SSW 0 - 1/8 (0.125 mi.) — BU1552 — 354
Spill Number/Closed Date: 9008797 / 1990-12-17
Site ID: 295527
Spill Date: 1990-11-10

BUILDING — 30 WEST 21ST STREET — SSW 0 - 1/8 (0.125 mi.) — BU1555 — 355
Spill Number/Closed Date: 0707700 / 2007-11-23
Site ID: 388441
Spill Date: 2007-10-12

BLDG — 38-44 W.21 ST — SSW 0 - 1/8 (0.125 mi.) — BN1558 — 356
Spill Number/Closed Date: 2102904 / 2021-11-29
Site ID: 621658
Spill Date: 2021-06-28

Other Ascertainable Records

RCRA NonGen / NLR: A review of the RCRA NonGen / NLR list, as provided by EDR, and dated 12/04/2023 has revealed that there are 787 RCRA NonGen / NLR sites within approximately 0.25 miles of the target property.

Equal/Higher Elevation	Address	Direction / Distance	Map ID	Page
VISION GRAPHIC EPA ID:: NY0001001726	***1220 BROADWAY***	***0 - 1/8 (0.000 mi.)***	***A22***	***14***
CON EDISON SERVICE B EPA ID:: NYP004362927	***1225 BROADWAY & 29TH***	***0 - 1/8 (0.000 mi.)***	***B28***	***16***
CON EDISON EPA ID:: NYP004787206	***19 W 30TH ST***	***0 - 1/8 (0.000 mi.)***	***A31***	***16***
CON EDISON EPA ID:: NYP004787271	***11 W 30TH ST***	***0 - 1/8 (0.000 mi.)***	***A35***	***17***
CON EDISON SERVICE B EPA ID:: NYP004365722	***1209 BROADWAY FRONT***	***0 - 1/8 (0.000 mi.)***	***B37***	***18***
CON EDISON EPA ID:: NYP004827929	21 W 30TH ST	0 - 1/8 (0.000 mi.)	A49	20
CON EDISON EPA ID:: NYP004845240	1205 BROADWAY	0 - 1/8 (0.000 mi.)	F56	22
CON EDISON EPA ID:: NYP004789939	8 W 30TH ST	0 - 1/8 (0.000 mi.)	E61	23
MONTE NOVELTY PLATIN EPA ID:: NYD042039032	***44 W 29TH ST***	***0 - 1/8 (0.000 mi.)***	***C63***	***23***
CON EDISON SERVICE B EPA ID:: NYP004362919	***1200 BROADWAY & 29TH***	***0 - 1/8 (0.000 mi.)***	***F64***	***24***
CON EDISON - VS 9773 EPA ID:: NYP004112157	***32 WEST 29TH STREET***	***0 - 1/8 (0.000 mi.)***	***F71***	***25***
CON EDISON SERVICE B EPA ID:: NYP004523452	22-20 W 30TH ST & BR	0 - 1/8 (0.000 mi.)	A74	26
CON EDISON EPA ID:: NYP004787545	***14 W 30TH ST***	***0 - 1/8 (0.000 mi.)***	***E75***	***26***
GILSEY HOUSE INC EPA ID:: NYD987029931	***1200 BROADWAY***	***0 - 1/8 (0.000 mi.)***	***E85***	***28***
CON EDISON SERVICE B EPA ID:: NYP004388427	***27 W 29TH ST FRONT O***	***0 - 1/8 (0.000 mi.)***	***F87***	***29***
MARBLE COLLEGIATE CH EPA ID:: NYR000241372	***8 W 30TH ST***	***0 - 1/8 (0.000 mi.)***	***E91***	***30***
CON EDISON SERVICE B EPA ID:: NYP004565859	11 W 29TH ST	0 - 1/8 (0.000 mi.)	E97	31
CON EDISON SERVICE B EPA ID:: NYP004289047	***43 W 28TH ST FRONT O***	***0 - 1/8 (0.000 mi.)***	***G99***	***32***
CON EDISON SERVICE B EPA ID:: NYP005173224	1 W 29TH ST	0 - 1/8 (0.000 mi.)	E116	35
CON EDISON MANHOLE:	***4 W 29TH ST***	***0 - 1/8 (0.000 mi.)***	***E121***	***36***

EPA ID:: NYP004364063				
DIGITAL PRE-PRESS IN EPA ID:: NYR000003632	44 W 28TH ST	0 - 1/8 (0.000 mi.)	H126	37
CON EDISON EPA ID:: NYP004730933	***27 W 28TH ST***	***0 - 1/8 (0.000 mi.)***	***G129***	***38***
CON EDISON SERVICE B EPA ID:: NYP004364089	***270 5TH AVE***	***0 - 1/8 (0.000 mi.)***	***E130***	***38***
CON EDISON SERVICE B EPA ID:: NYP004373601	***22 W 28TH ST FRONT O***	***0 - 1/8 (0.000 mi.)***	***I137***	***40***
CON EDISON EPA ID:: NYP004792727	***43 W 27TH ST***	***0 - 1/8 (0.000 mi.)***	***H139***	***40***
CON EDISON SERVICE B EPA ID:: NYP004427357	***22 W 28TH ST***	***0 - 1/8 (0.000 mi.)***	***I150***	***43***
CON EDISON MANHOLE: EPA ID:: NYP004279626	***43 W 27TH E OF 11TH***	***0 - 1/8 (0.000 mi.)***	***H158***	***44***
CON EDISON SERVICE B EPA ID:: NYP004388757	***256 5TH AVE FRONT OF***	***0 - 1/8 (0.000 mi.)***	***J167***	***46***
CON EDISON SERVICE B EPA ID:: NYP004442075	***1165 BROADWAY FRONT***	***0 - 1/8 (0.000 mi.)***	***I169***	***47***
CON EDISON SERVICE B EPA ID:: NYP004362257	***254 5TH AVE N OF 28T***	***0 - 1/8 (0.000 mi.)***	***J175***	***48***
CON EDISON SERVICE B EPA ID:: NYP004424370	***1165 BROADWAY***	***0 - 1/8 (0.000 mi.)***	***I176***	***48***
CON EDISON EPA ID:: NYP004877940	***17 W 27TH ST***	***0 - 1/8 (0.000 mi.)***	***L193***	***51***
CON EDISON - VAULT 4 EPA ID:: NYP004128492	***F/O 2 W 27 ST***	***0 - 1/8 (0.000 mi.)***	***L202***	***53***
CON EDISON SERVICE B EPA ID:: NYP004225397	***1147 BROADWAY***	***0 - 1/8 (0.000 mi.)***	***L219***	***57***
STEIN KILLPATRICK & EPA ID:: NYD012182978	***15 W 26TH ST***	***0 - 1/8 (0.000 mi.)***	***L222***	***58***
CON EDISON EPA ID:: NYP004819342	234 5TH AVE	0 - 1/8 (0.000 mi.)	M230	60
CON EDISON SERVICE B EPA ID:: NYP004225389	***1151 BROADWAY***	***0 - 1/8 (0.000 mi.)***	***L232***	***60***
WHALEDENT INTL EPA ID:: NYD000708289	***236 5TH AVE***	***0 - 1/8 (0.000 mi.)***	***M244***	***63***
CON EDISON SERVICE B EPA ID:: NYP004364196	***1141 BROADWAY FRONT***	***0 - 1/8 (0.000 mi.)***	***P261***	***66***
CON EDISON SERVICE B EPA ID:: NYP004356713	***52 W 31 ST FRONT OF***	***0 - 1/8 (0.000 mi.)***	***B361***	***89***
CON EDISON SERVICE B EPA ID:: NYP004356689	***1241 BROADWAY FRONT***	***0 - 1/8 (0.000 mi.)***	***B366***	***90***
CON EDISON SERVICE B EPA ID:: NYP004356697	***1238 BROADWAY FRONT***	***0 - 1/8 (0.001 mi.)***	***A390***	***96***
CON EDISON	***22 W 31TH ST***	***NE 0 - 1/8 (0.002 mi.)***	***A391***	***96***

EPA ID:: NYP004787552				
CON EDISON EPA ID:: NYP004202479	***W 30TH ST & 5TH AVE***	***ENE 0 - 1/8 (0.005 mi.)***	***D418***	***102***
CON EDISON MANHOLE 2 EPA ID:: NYP004143020	W 31 ST & BROADWAY	NNE 0 - 1/8 (0.006 mi.)	B423	103
CON EDISON EPA ID:: NYP004881328	***6TH AVE & W 30TH ST***	***N 0 - 1/8 (0.007 mi.)***	***C453***	***110***
CON ED - V 4461 EPA ID:: NYP004006839	***2 E 28TH ST***	***E 0 - 1/8 (0.009 mi.)***	***J464***	***113***
NYCTA - GREELY SUBST EPA ID:: NYD982738718	***6TH AVE & 31ST ST***	***N 0 - 1/8 (0.009 mi.)***	***X466***	***113***
CON EDISON EPA ID:: NYP004521795	***61 W 31ST ST***	***NNE 0 - 1/8 (0.009 mi.)***	***B467***	***113***
CON EDISON EPA ID:: NYP004785945	61 W 31ST ST	NNE 0 - 1/8 (0.009 mi.)	B469	114
CON EDISON SERVICE B EPA ID:: NYP004357281	***5TH AVE & E 31ST ST***	***ENE 0 - 1/8 (0.011 mi.)***	***D493***	***119***
CON EDISON SERVICE B EPA ID:: NYP004355897	***5TH AVE & 31ST ST NW***	***ENE 0 - 1/8 (0.011 mi.)***	***D495***	***120***
CON EDISION - MH 337 EPA ID:: NYP004071619	***5TH AVE AT 31ST ST.***	***ENE 0 - 1/8 (0.012 mi.)***	***D501***	***121***
CON EDISON EPA ID:: NYP004835852	***5 E 31ST ST & 5TH AV***	***ENE 0 - 1/8 (0.012 mi.)***	***D502***	***121***
CON EDISON SERVICE B EPA ID:: NYP004521738	875-81 W 6TH AVE & 3	N 0 - 1/8 (0.013 mi.)	X513	124
CON EDISION - V3426 EPA ID:: NYP004080800	***2 E. 31 ST. 2 E. 31***	***ENE 0 - 1/8 (0.015 mi.)***	***D542***	***130***
CON EDISION - V4395 EPA ID:: NYP004073318	***2 E. 31 ST. 2 E. 31***	***ENE 0 - 1/8 (0.015 mi.)***	***D543***	***130***
MICRO COMPUTER PUBLI EPA ID:: NYD982271348	***253 5TH AVE***	***E 0 - 1/8 (0.016 mi.)***	***J567***	***136***
LAWRENCE PROPERTIES EPA ID:: NYD020408753	***855 AVENUE OF THE AM***	***N 0 - 1/8 (0.020 mi.)***	***X599***	***143***
BETTER FABRICS TESTI EPA ID:: NYD046163630	***101 W 31ST ST***	***N 0 - 1/8 (0.022 mi.)***	***X611***	***146***
INTERTEK TESTING SER EPA ID:: NYR000088542	***101 W 31ST ST 15TH F***	***N 0 - 1/8 (0.022 mi.)***	***X614***	***146***
CON EDISON EPA ID:: NYP004839852	277 5TH AVE	ENE 0 - 1/8 (0.026 mi.)	AB626	149
CON EDISON EPA ID:: NYP004732079	***277 5TH AVE***	***ENE 0 - 1/8 (0.026 mi.)***	***AB627***	***149***
VICTOR NOMAD LLC EPA ID:: NYR000226936	***281 FIFTH AVE***	***ENE 0 - 1/8 (0.026 mi.)***	***AB628***	***150***
CON EDISON EPA ID:: NYP004203899	***104 W 31ST ST***	***N 0 - 1/8 (0.028 mi.)***	***X640***	***152***
CON EDISON SERVICE B	***1244 BROADWAY FRONT***	***NNE 0 - 1/8 (0.031 mi.)***	***AD655***	***155***

EPA ID:: NYP004356705				
EDWARD S GORDON CO EPA ID:: NYR000019646	***1250 BROADWAY***	***NNE 0 - 1/8 (0.037 mi.)***	***AD677***	***160***
CON EDISON EPA ID:: NYP004746640	***1250 BROADWAY***	***NNE 0 - 1/8 (0.037 mi.)***	***AD679***	***160***
CON EDISON SERVICE B EPA ID:: NYP004355905	***309 5TH AVE FRONT OF***	***ENE 0 - 1/8 (0.041 mi.)***	***D692***	***163***
CON EDISON EPA ID:: NYP004195335	***30 W 32ND ST FRONT O***	***NE 0 - 1/8 (0.042 mi.)***	***A701***	***165***
CON EDISON EPA ID:: NYP004195590	***22-26 W 32ND ST FRON***	***NE 0 - 1/8 (0.043 mi.)***	***A713***	***168***
CON EDISON SERVICE B EPA ID:: NYP004249429	***6 E 30TH ST***	***ENE 0 - 1/8 (0.044 mi.)***	***AB721***	***169***
CON EDISON SERVICE B EPA ID:: NYP004224846	***2 W 32ND ST***	***NE 0 - 1/8 (0.044 mi.)***	***D725***	***170***
CON EDISON MANHOLE: EPA ID:: NYP004357307	***52 W 32ND ST FRONT O***	***NNE 0 - 1/8 (0.044 mi.)***	***AD728***	***171***
CON EDISON SERVICE B EPA ID:: NYP004359725	***4-2 W 32ND ST & BROA***	***NE 0 - 1/8 (0.047 mi.)***	***AF755***	***176***
CON ED - V 5638 EPA ID:: NYP004010443	***6 W 32ND ST***	***NE 0 - 1/8 (0.047 mi.)***	***AF757***	***177***
CON EDISON EPA ID:: NYP004797981	6 W 32ND ST	NE 0 - 1/8 (0.047 mi.)	AF758	177
CON EDISON EPA ID:: NYP004248874	***6 W 32ND ST***	***NE 0 - 1/8 (0.047 mi.)***	***AF760***	***178***
CON EDISON EPA ID:: NYP004726907	***W 32ND ST & BROADWAY***	***NNE 0 - 1/8 (0.053 mi.)***	***AD789***	***184***
MTA NYCT - 32ND STRE EPA ID:: NYR000041756	***32ND ST & BROADWAY***	***NNE 0 - 1/8 (0.053 mi.)***	***AD790***	***184***
BELL ATLANTIC-NY EPA ID:: NYP000935635	***32ND ST & BROADWAY***	***NNE 0 - 1/8 (0.053 mi.)***	***AD792***	***184***
CON EDISON SERVICE B EPA ID:: NYP004367579	***9 E 31ST ST FRONT OF***	***ENE 0 - 1/8 (0.056 mi.)***	***AN809***	***188***
CON EDISON SERVICE B EPA ID:: NYP004355244	***47 W 32ND ST***	***NNE 0 - 1/8 (0.063 mi.)***	***AD857***	***199***
PHOEST DEVELOPMENT C EPA ID:: NYR000042952	***49 W 32ND ST***	***NNE 0 - 1/8 (0.063 mi.)***	***AD858***	***199***
CON EDISON SERVICE B EPA ID:: NYP004355301	***49 W 32ND ST FRONT O***	***NNE 0 - 1/8 (0.063 mi.)***	***AD860***	***199***
F G P WEST 32ND STRE EPA ID:: NY0000804047	***110 W 32ND ST - BASE***	***N 0 - 1/8 (0.064 mi.)***	***AO862***	***200***
CON EDISON EPA ID:: NYP004198594	5 W 32ND ST FRONT OF	NE 0 - 1/8 (0.066 mi.)	AF872	202
CON EDISON SERVICE B EPA ID:: NYP004243531	***39 W 32ND ST FRONT O***	***NNE 0 - 1/8 (0.067 mi.)***	***AD879***	***204***
CON EDISON SERVICE B	37 W 32ND ST	NNE 0 - 1/8 (0.067 mi.)	AD881	204

EPA ID:: NYP004355251				
CON EDISON SERVICE B EPA ID:: NYP004355285	***6 E 32ND ST***	***ENE 0 - 1/8 (0.069 mi.)***	***AN900***	***208***
CON EDISON SERVICE B EPA ID:: NYP004359733	***5 32ND ST FRONT OF***	***ENE 0 - 1/8 (0.075 mi.)***	***AP940***	***217***
CON EDISON EPA ID:: NYP004827762	***17 E 31ST ST***	***ENE 0 - 1/8 (0.076 mi.)***	***AN964***	***223***
CON EDISON SERVICE B EPA ID:: NYP004521746	***894 AVENUE OF THE AM***	***NNE 0 - 1/8 (0.081 mi.)***	***AO996***	***229***
CON EDISION - V5355 EPA ID:: NYP004072542	***19 E. 31 ST. 19 E. 3***	***ENE 0 - 1/8 (0.082 mi.)***	***AN1001***	***230***
CON EDISION - V5448 EPA ID:: NYP004077301	***19 E.31 ST. 19 E.31***	***ENE 0 - 1/8 (0.082 mi.)***	***AN1002***	***231***
CON EDISON SERVICE B EPA ID:: NYP004367561	***19 E 31ST ST FRONT O***	***ENE 0 - 1/8 (0.082 mi.)***	***AN1004***	***231***
CON EDISON SERVICE B EPA ID:: NYP004355277	***324 5TH AVE***	***NE 0 - 1/8 (0.084 mi.)***	***AP1017***	***234***
CON EDISON SERVICE B EPA ID:: NYP004360343	***321 5TH AVE FRONT OF***	***NE 0 - 1/8 (0.086 mi.)***	***AP1031***	***238***
CON EDISON SERVICE B EPA ID:: NYP004360350	***323 5TH AVE FRONT OF***	***NE 0 - 1/8 (0.088 mi.)***	***AP1052***	***242***
CON EDISON EPA ID:: NYP004164539	***21 E 31ST ST***	***ENE 0 - 1/8 (0.089 mi.)***	***AN1057***	***243***
CON EDISON SERVICE B EPA ID:: NYP004521787	1275-91 W BROADWAY	N 0 - 1/8 (0.094 mi.)	AO1116	256
CON EDISON SERVICE B EPA ID:: NYP004521753	***1275-91 W BROADWAY***	***N 0 - 1/8 (0.094 mi.)***	***AO1117***	***257***
CON EDISON SERVICE B EPA ID:: NYP004355350	***30 W 33RD ST FRONT O***	***NE 0 - 1/8 (0.095 mi.)***	***AS1137***	***261***
CON ED - V 3532 EPA ID:: NYP004010013	***23-27 E 31 ST***	***ENE 0 - 1/8 (0.096 mi.)***	***AN1158***	***266***
CON EDISON SERVICE B EPA ID:: NYP004375143	***6 W 33RD ST***	***NE 0 - 1/8 (0.097 mi.)***	***AP1173***	***269***
CON EDISON V3521 EPA ID:: NYP004037289	2 W 33RD ST	NE 0 - 1/8 (0.098 mi.)	AP1187	272
CON EDISON VAULT: 71 EPA ID:: NYP004369906	***2 W 33RD ST W OF 5TH***	***NE 0 - 1/8 (0.098 mi.)***	***AP1189***	***273***
CON EDISON SERVICE B EPA ID:: NYP004266433	***15 E 32ND ST FRONT O***	***ENE 0 - 1/8 (0.098 mi.)***	***BD1195***	***274***
KORET EPA ID:: NYR000070417	***136 MADISON AVE - BA***	***ENE 0 - 1/8 (0.100 mi.)***	***AN1212***	***278***
ADLER BOSCHETTO PEEB EPA ID:: NYD012306858	***136 MADISON AVE - 12***	***ENE 0 - 1/8 (0.100 mi.)***	***AN1213***	***278***
CON EDISON MANHOLE 2 EPA ID:: NYP004248072	W 33RD ST & BROADWAY	NNE 0 - 1/8 (0.101 mi.)	AO1234	283
CON EDISON SERVICE B	***W 33RD ST & BROADWAY***	***NNE 0 - 1/8 (0.102 mi.)***	***AO1245***	***285***

EPA ID:: NYP004356440				
CON EDISON MANHOLE 2	***E 33 ST & BROADWAY***	***NNE 0 - 1/8 (0.102 mi.)***	***AO1247***	***286***
EPA ID:: NYP004145157				
CON EDISION - VS6278	***E 33RD ST & 5TH AVE***	***NE 0 - 1/8 (0.108 mi.)***	***AP1324***	***303***
EPA ID:: NYP004080826				
CON EDISON SERVICE B	***5TH AVE & E 33RD ST***	***NE 0 - 1/8 (0.108 mi.)***	***AP1325***	***304***
EPA ID:: NYP004355418				
CON EDISON SERVICE B	***E 33RD ST & 5TH AVE***	***NE 0 - 1/8 (0.108 mi.)***	***AP1327***	***304***
EPA ID:: NYP004355913				
CON EDISON SERVICE B	***33 W 33RD ST***	***NE 0 - 1/8 (0.108 mi.)***	***AS1330***	***305***
EPA ID:: NYP004355236				
CON EDISON VAULT: 17	***1 W 33RD ST VAULT 17***	***NE 0 - 1/8 (0.111 mi.)***	***BH1360***	***311***
EPA ID:: NYP004461604				
CON EDISON VAULT: 26	***1 W 33RD ST VAULT 26***	***NE 0 - 1/8 (0.111 mi.)***	***BH1361***	***311***
EPA ID:: NYP004461620				
CON EDISON VAULT: 91	***1 W 33RD ST VAULT 91***	***NE 0 - 1/8 (0.111 mi.)***	***BH1362***	***312***
EPA ID:: NYP004461596				
CON EDISON VAULT: 25	***1 W 33RD ST VAULT 25***	***NE 0 - 1/8 (0.111 mi.)***	***BH1363***	***312***
EPA ID:: NYP004461612				
CON ED V 1712	***1 W 33 ST***	***NE 0 - 1/8 (0.111 mi.)***	***BH1365***	***312***
EPA ID:: NYP000930529				
CON EDISON VAULT: 30	***1 W 33RD ST VAULT 30***	***NE 0 - 1/8 (0.111 mi.)***	***BH1366***	***313***
EPA ID:: NYP004461638				
CON EDISON SERVICE B	***53 W 33RD ST FRONT O***	***NNE 0 - 1/8 (0.112 mi.)***	***BL1369***	***313***
EPA ID:: NYP004355947				
CON EDISON MANHOLE:	***14 E 33RD ST FRONT O***	***ENE 0 - 1/8 (0.112 mi.)***	***BD1370***	***314***
EPA ID:: NYP004357398				
CON EDISON SERVICE B	***14 E 33RD ST***	***ENE 0 - 1/8 (0.112 mi.)***	***BD1372***	***314***
EPA ID:: NYP004415667				
CON EDISON MANHOLE 5	W 6TH AVE & BROADWAY	NNE 0 - 1/8 (0.112 mi.)	BL1373	314
EPA ID:: NYP004239842				
CON EDISION - V2919	***101 W.33 ST. 101 W.3***	***N 0 - 1/8 (0.114 mi.)***	***BL1397***	***319***
EPA ID:: NYP004079034				
CON EDISON MANHOLE:	***16 E 33RD ST***	***ENE 0 - 1/8 (0.117 mi.)***	***BD1440***	***330***
EPA ID:: NYP004415675				
R B S FABRICS	***149 MADISON AVE***	***ENE 0 - 1/8 (0.117 mi.)***	***BR1453***	***332***
EPA ID:: NYD986970721				
JARNOW CORP	***1 E 33RD ST***	***NE 0 - 1/8 (0.118 mi.)***	***BS1471***	***336***
EPA ID:: NY0000969139				
CON EDISON - VAULT V	***3 E 33 ST***	***NE 0 - 1/8 (0.119 mi.)***	***BS1487***	***340***
EPA ID:: NYP004130233				
CONSOLIDATED EDISON	E 32ND ST & MADISON	ENE 0 - 1/8 (0.120 mi.)	BD1504	343
EPA ID:: NYP004034682				
CON EDISON	***335 5TH AVE***	***NE 0 - 1/8 (0.120 mi.)***	***BS1510***	***344***
EPA ID:: NYP004791679				
CON EDISON SERVICE B	***20 E 33RD ST FRONT O***	***ENE 0 - 1/8 (0.123 mi.)***	***BD1533***	***350***

EPA ID:: NYP004355921				
CON EDISON MANHOLE: EPA ID:: NYP004355293	***20 E 32ND ST FRONT O***	***ENE 0 - 1/8 (0.124 mi.)***	***BR1549***	***353***
CON EDISON EPA ID:: NYP004165494	***27 E 31ST ST***	***ENE 1/8 - 1/4 (0.127 mi.)***	***BR1576***	***359***
CON EDISON EPA ID:: NYP004345310	***22 E 33RD ST***	***ENE 1/8 - 1/4 (0.127 mi.)***	***BD1577***	***360***
CON EDISON EPA ID:: NYP004162715	22 E 33RD ST	ENE 1/8 - 1/4 (0.127 mi.)	BD1579	360
CON EDISON SERVICE B EPA ID:: NYP004367603	***158 MADISON AVE FRON***	***ENE 1/8 - 1/4 (0.127 mi.)***	***BD1582***	***361***
CON EDISON MANHOLE: EPA ID:: NYP004462537	***158 MADISON AVE***	***ENE 1/8 - 1/4 (0.127 mi.)***	***BD1583***	***361***
CON EDISON MANHOLE: EPA ID:: NYP004380176	***1282 BROADWAY FRONT***	***NNE 1/8 - 1/4 (0.127 mi.)***	***BL1585***	***362***
CON EDISON SERVICE B EPA ID:: NYP004374476	***126 W 33RD ST***	***N 1/8 - 1/4 (0.128 mi.)***	***BW1587***	***362***
CON EDISON SERVICE B EPA ID:: NYP004355822	***19 E 32ND ST FRONT O***	***ENE 1/8 - 1/4 (0.135 mi.)***	***BR1628***	***372***
CON EDISON VAULT: 40 EPA ID:: NYP004376620	***15 E 33RD ST FRONT O***	***ENE 1/8 - 1/4 (0.137 mi.)***	***BD1638***	***374***
CON EDISON VAULT: 52 EPA ID:: NYP004357802	***15 E 33RD ST VAULT 5***	***ENE 1/8 - 1/4 (0.137 mi.)***	***BD1640***	***374***
CON EDISON AERIAL CA EPA ID:: NYP004376612	***15 E 33RD ST FRONT O***	***ENE 1/8 - 1/4 (0.137 mi.)***	***BD1643***	***375***
CON EDISON VAULT: 28 EPA ID:: NYP004357810	***15 E 33RD ST VAULT 2***	***ENE 1/8 - 1/4 (0.137 mi.)***	***BD1644***	***375***
CON EDISON EPA ID:: NYP004357836	***15 E 33RD ST***	***ENE 1/8 - 1/4 (0.137 mi.)***	***BD1646***	***376***
CON EDISON MANHOLE: EPA ID:: NYP004357380	***19 E 33RD ST FRONT O***	***ENE 1/8 - 1/4 (0.138 mi.)***	***BD1654***	***378***
CON EDISON SERVICE B EPA ID:: NYP004355830	***21 E 32ND ST FRONT O***	***ENE 1/8 - 1/4 (0.138 mi.)***	***BR1656***	***378***
CON EDISON EPA ID:: NYP004162590	***21 E 33RD ST***	***ENE 1/8 - 1/4 (0.139 mi.)***	***BD1662***	***380***
CON EDISON - VAULT 9 EPA ID:: NYP004128518	***F/O 28 E. 32 ST***	***ENE 1/8 - 1/4 (0.140 mi.)***	***BR1672***	***382***
CON EDISON EPA ID:: NYP004787032	21 E 33RD ST	ENE 1/8 - 1/4 (0.142 mi.)	CD1683	385
CON EDISON EPA ID:: NYP004162475	21 E 33RD ST FRONT O	ENE 1/8 - 1/4 (0.142 mi.)	CD1684	385
CON EDISON SERVICE B EPA ID:: NYP004263562	***36 W 34TH ST***	***NNE 1/8 - 1/4 (0.143 mi.)***	***BP1702***	***390***
CON EDISON EPA ID:: NYP004789293	***46 W 34TH ST***	***NNE 1/8 - 1/4 (0.146 mi.)***	***BP1732***	***397***
CON EDISON	***46 W 34TH ST***	***NNE 1/8 - 1/4 (0.146 mi.)***	***BP1736***	***397***

EPA ID:: NYP004791661				
CON EDISON SERVICE B EPA ID:: NYP004263554	***30 W 34TH ST***	***NNE 1/8 - 1/4 (0.147 mi.)***	***BP1761***	***403***
CON EDISON SERVICE B EPA ID:: NYP004263547	***28 W 34TH ST***	***NNE 1/8 - 1/4 (0.147 mi.)***	***BP1767***	***405***
CON EDISION - TR0903 EPA ID:: NYP004079109	***E 33RD ST & MADISON***	***ENE 1/8 - 1/4 (0.149 mi.)***	***CD1799***	***412***
ABC WPLJ EPA ID:: NYD980785554	***350 5TH AVE 85TH FLO***	***NE 1/8 - 1/4 (0.153 mi.)***	***BS1820***	***417***
WNCN GAF BROADCASTIN EPA ID:: NYD986894434	***350 5TH AVE RM 8512***	***NE 1/8 - 1/4 (0.153 mi.)***	***BS1821***	***417***
EMPIRE STATE BUILDIN EPA ID:: NYR000193144	***350 FIFTH AVE SUITE***	***NE 1/8 - 1/4 (0.153 mi.)***	***BS1822***	***417***
WNSR-FM EPA ID:: NYD986894251	***350 FIFTH AVE RM 820***	***NE 1/8 - 1/4 (0.153 mi.)***	***BS1825***	***418***
WQXR-FM - INTERSTATE EPA ID:: NYD986898674	***350 FIFTH AVE RM 810***	***NE 1/8 - 1/4 (0.153 mi.)***	***BS1826***	***419***
WBLS-FM TRANSMITTER/ EPA ID:: NYD986889269	***350 FIFTH AVE***	***NE 1/8 - 1/4 (0.153 mi.)***	***BS1828***	***419***
ALAC INTERNATIONAL I EPA ID:: NYD982742272	***350 5TH AVE***	***NE 1/8 - 1/4 (0.153 mi.)***	***BS1830***	***420***
WNYW TECHNICAL FACIL EPA ID:: NYD982744351	***350 FIFTH AVE RM 821***	***NE 1/8 - 1/4 (0.153 mi.)***	***BS1831***	***420***
CON EDISON VAULT: 14 EPA ID:: NYP004410254	***20 W 34TH ST V 1462***	***NNE 1/8 - 1/4 (0.154 mi.)***	***BP1835***	***421***
CON EDISON VAULT: 15 EPA ID:: NYP004410239	***20 W 34TH ST V 155***	***NNE 1/8 - 1/4 (0.154 mi.)***	***BP1836***	***421***
CON EDISON VAULT: 13 EPA ID:: NYP004410247	***20 W 34TH ST V 1339***	***NNE 1/8 - 1/4 (0.154 mi.)***	***BP1838***	***422***
CON EDISON VAULT: 35 EPA ID:: NYP004410262	***20 W 34TH ST V 3541***	***NNE 1/8 - 1/4 (0.154 mi.)***	***BP1839***	***422***
CON EDISON VAULT: 35 EPA ID:: NYP004435012	***2 W 34TH ST VAULT 35***	***NE 1/8 - 1/4 (0.156 mi.)***	***BS1862***	***428***
CON EDISON VAULT: 13 EPA ID:: NYP004435020	***2 W 34TH ST VAULT 13***	***NE 1/8 - 1/4 (0.156 mi.)***	***BS1863***	***428***
CON EDISON SERVICE B EPA ID:: NYP004263406	***2 E 34TH ST***	***NE 1/8 - 1/4 (0.156 mi.)***	***BS1867***	***429***
CON EDISON SERVICE B EPA ID:: NYP004263646	***W 34TH ST & 5TH AVE***	***NE 1/8 - 1/4 (0.159 mi.)***	***BS1879***	***431***
CON EDISON EPA ID:: NYP004787016	***E 34 ST & 5TH AVE MH***	***NE 1/8 - 1/4 (0.160 mi.)***	***BS1884***	***432***
CON EDISON - EMPIRE EPA ID:: NYD981567001	***34TH ST & 5TH AVE***	***NE 1/8 - 1/4 (0.160 mi.)***	***BS1885***	***433***
CON EDISON VAULT: 55 EPA ID:: NYP004383113	***120 W 34TH ST***	***N 1/8 - 1/4 (0.161 mi.)***	***BW1889***	***434***
CON EDISON SERVICE B	***103 W 34TH ST E OF 7***	***NNE 1/8 - 1/4 (0.162 mi.)***	***CK1898***	***436***

EPA ID:: NYP004264073				
VERIZON LOG 36045 EPA ID:: NYP000963546	35 E 32ND ST	ENE 1/8 - 1/4 (0.162 mi.)	BR1899	436
CON EDISON VAULT: 83 EPA ID:: NYP004363495	***105 W 34TH ST***	***NNE 1/8 - 1/4 (0.162 mi.)***	***CK1900***	***436***
CON EDISON VAULT: 61 EPA ID:: NYP004363529	***105 W 34TH ST***	***NNE 1/8 - 1/4 (0.162 mi.)***	***CK1901***	***437***
CON EDISION - V0610 EPA ID:: NYP004079935	***105 W. 34TH ST. 105***	***NNE 1/8 - 1/4 (0.162 mi.)***	***CK1902***	***437***
CON EDISON VAULT: 72 EPA ID:: NYP004363487	***105 W 34TH ST***	***NNE 1/8 - 1/4 (0.162 mi.)***	***CK1903***	***437***
CON EDISON VAULT: 10 EPA ID:: NYP004363479	105 W 34TH ST	NNE 1/8 - 1/4 (0.162 mi.)	CK1904	437
WAGNER INTL INC EPA ID:: NYR000017947	***38 E 32ND ST - 8TH F***	***ENE 1/8 - 1/4 (0.162 mi.)***	***BR1910***	***438***
CON EDISON - VS 2401 EPA ID:: NYP004106456	***48 EAST 31ST STREET***	***E 1/8 - 1/4 (0.164 mi.)***	***CR1925***	***442***
CON EDISON EPA ID:: NYP004791687	47 W 34TH ST	NNE 1/8 - 1/4 (0.164 mi.)	CH1936	444
CON EDISON SERVICE B EPA ID:: NYP004263794	***45 W 34TH ST E OF 6T***	***NNE 1/8 - 1/4 (0.164 mi.)***	***CH1939***	***445***
CON EDISON SERVICE B EPA ID:: NYP004263612	***39 W 34TH ST***	***NNE 1/8 - 1/4 (0.165 mi.)***	***CH1940***	***445***
CON EDISON MANHOLE: EPA ID:: NYP004374005	***141 W 33RD ST***	***N 1/8 - 1/4 (0.165 mi.)***	***BW1942***	***446***
CON EDISON SERVICE B EPA ID:: NYP004262622	***41 E 31ST ST FRONT O***	***E 1/8 - 1/4 (0.165 mi.)***	***CR1955***	***449***
CON EDISON EPA ID:: NYP004161576	***27 W 34TH ST***	***NNE 1/8 - 1/4 (0.166 mi.)***	***CH1971***	***452***
CON EDISON SERVICE B EPA ID:: NYP004263638	***27 W 34TH ST***	***NNE 1/8 - 1/4 (0.166 mi.)***	***CH1972***	***453***
CON EDISON EPA ID:: NYP004776050	47-49 E 31ST ST & PA	E 1/8 - 1/4 (0.167 mi.)	CR1986	456
CON EDISON EPA ID:: NYP004799417	47 E 31ST ST	E 1/8 - 1/4 (0.167 mi.)	CR1987	456
CON EDISON EPA ID:: NYP004791653	***43 W 34TH ST***	***NNE 1/8 - 1/4 (0.167 mi.)***	***CH1999***	***459***
CON EDISON SERVICE B EPA ID:: NYP004263786	***31 W 34TH ST E OF 6T***	***NNE 1/8 - 1/4 (0.168 mi.)***	***CH2017***	***463***
UNIQLO EPA ID:: NYR000197137	***31 W 34TH ST***	***NNE 1/8 - 1/4 (0.168 mi.)***	***CH2018***	***463***
CON EDISON VAULT: 67 EPA ID:: NYP004356473	***16 E 34TH ST***	***NE 1/8 - 1/4 (0.168 mi.)***	***CD2021***	***464***
CON EDISON VAULT: 29 EPA ID:: NYP004356507	***16 E 34TH ST***	***NE 1/8 - 1/4 (0.168 mi.)***	***CD2022***	***464***
CON EDISON VAULT: 71	***16 E 34TH ST***	***NE 1/8 - 1/4 (0.168 mi.)***	***CD2023***	***465***

EPA ID:: NYP004356481				
CON EDISON MANHOLE: EPA ID:: NYP004267019	***130 W 34TH ST***	***N 1/8 - 1/4 (0.169 mi.)***	***BW2042***	***469***
SCAN AMERICA EPA ID:: NYR000023374	***45 E 30TH ST***	***E 1/8 - 1/4 (0.170 mi.)***	***CC2047***	***470***
7 WEST 34TH STREET B EPA ID:: NYD986983138	***7 W 34TH ST***	***NE 1/8 - 1/4 (0.171 mi.)***	***CW2061***	***473***
CON EDISON MANHOLE: EPA ID:: NYP004441812	***1 W 34TH ST***	***NE 1/8 - 1/4 (0.171 mi.)***	***CW2068***	***475***
CON EDISON MANHOLE: EPA ID:: NYP004263968	***134 W 34TH ST FRONT***	***N 1/8 - 1/4 (0.173 mi.)***	***BW2079***	***478***
CON EDISON SERVICE B EPA ID:: NYP004256806	***44 E 32ND ST FRONT O***	***ENE 1/8 - 1/4 (0.175 mi.)***	***CR2092***	***481***
CHURCH PENSION GROUP EPA ID:: NYR000195727	***19 E 34TH ST***	***NE 1/8 - 1/4 (0.176 mi.)***	***CD2103***	***483***
CON EDISON EPA ID:: NYP004816847	***46 E 32ND ST***	***ENE 1/8 - 1/4 (0.177 mi.)***	***CR2142***	***493***
CON ED - V 4448 EPA ID:: NYP004005666	***52 E 32ND ST***	***ENE 1/8 - 1/4 (0.181 mi.)***	***CR2190***	***503***
CON EDISION - V1379 EPA ID:: NYP004072401	***40 E 33RD ST 40 E 33***	***ENE 1/8 - 1/4 (0.182 mi.)***	***CU2196***	***504***
CON EDISON MANHOLE: EPA ID:: NYP004263950	***140 W 34TH ST FRONT***	***N 1/8 - 1/4 (0.182 mi.)***	***DA2197***	***505***
CON EDISON EPA ID:: NYP004763033	42 E 33RD ST	ENE 1/8 - 1/4 (0.183 mi.)	CU2208	508
KATZ PRINTING EPA ID:: NY0000144790	***470 PARK AVE S STE 9***	***E 1/8 - 1/4 (0.188 mi.)***	***CR2264***	***520***
CON EDISION - V6739 EPA ID:: NYP004091047	***24 E. 34 ST. 24 E. 3***	***ENE 1/8 - 1/4 (0.189 mi.)***	***CD2281***	***524***
CON EDISON - VS 2911 EPA ID:: NYP004111647	***F/O 24 EAST 34TH ST***	***ENE 1/8 - 1/4 (0.189 mi.)***	***CD2283***	***524***
CON ED - V 2806 EPA ID:: NYP004005211	***24 E 34 ST***	***ENE 1/8 - 1/4 (0.189 mi.)***	***CD2284***	***525***
CON EDISON - MH 5658 EPA ID:: NYP004107702	***144-42 WEST 34TH STR***	***N 1/8 - 1/4 (0.191 mi.)***	***DA2309***	***530***
CON EDISON SERVICE B EPA ID:: NYP004264206	***144 W 34TH ST E OF 7***	***N 1/8 - 1/4 (0.191 mi.)***	***DA2310***	***530***
CON EDISON EPA ID:: NYP004790556	***58 E 33RD ST***	***ENE 1/8 - 1/4 (0.193 mi.)***	***CU2322***	***533***
CON EDISON EPA ID:: NYP004763025	58 E 33RD ST	ENE 1/8 - 1/4 (0.193 mi.)	CU2325	533
B ALTMAN REALTY CORP EPA ID:: NYD987005923	***365 FIFTH AVE***	***NE 1/8 - 1/4 (0.199 mi.)***	***CY2380***	***545***
CUNY GRADUATE CENTER EPA ID:: NYR000025924	***365 5TH AVE - BASEME***	***NE 1/8 - 1/4 (0.199 mi.)***	***CY2382***	***546***
CON EDISON	***147 W 34TH ST***	***N 1/8 - 1/4 (0.199 mi.)***	***DA2384***	***546***

EPA ID:: NYP004830499				
CON EDISON EPA ID:: NYP004830515	147 W 34TH ST	N 1/8 - 1/4 (0.199 mi.)	DA2388	547
TWO PARK AVENUE OWNE EPA ID:: NYR000004069	***2 PARK AVE***	***ENE 1/8 - 1/4 (0.200 mi.)***	***CU2391***	***548***
CON EDISON MANHOLE 3 EPA ID:: NYP004240610	***E 30TH ST & PARK AVE***	***E 1/8 - 1/4 (0.201 mi.)***	***DM2392***	***548***
SCIENCE INDUSTRY BUS EPA ID:: NYR000028092	***188 MADISON AVE***	***ENE 1/8 - 1/4 (0.202 mi.)***	***DN2395***	***549***
CON EDISON MANHOLE 6 EPA ID:: NYP004250049	***74 W 35TH ST***	***NNE 1/8 - 1/4 (0.202 mi.)***	***DQ2403***	***551***
CON EDISON EPA ID:: NYP004828374	64 W 35TH ST	NNE 1/8 - 1/4 (0.203 mi.)	DQ2410	553
CON EDISON EPA ID:: NYP004768156	64 W 35TH ST	NNE 1/8 - 1/4 (0.203 mi.)	DQ2411	553
CON EDISON EPA ID:: NYP004849026	***64 W 35TH ST***	***NNE 1/8 - 1/4 (0.203 mi.)***	***DQ2413***	***553***
PARK AVENUE DENTAL A EPA ID:: NY0000136457	***45 E 33RD ST ROOM 20***	***ENE 1/8 - 1/4 (0.203 mi.)***	***CU2417***	***554***
FOWARD PUBLISHING CO EPA ID:: NY0000260950	***45 E 33RD ST - 5TH F***	***ENE 1/8 - 1/4 (0.203 mi.)***	***CU2418***	***555***
CON EDISON MANHOLE: EPA ID:: NYP004375226	***156 W 34TH ST***	***N 1/8 - 1/4 (0.204 mi.)***	***DA2434***	***558***
CON EDISION - V2288 EPA ID:: NYP004073326	***46 WEST 35 ST. 46 WE***	***NNE 1/8 - 1/4 (0.204 mi.)***	***DS2435***	***559***
CON ED V 5133 EPA ID:: NYP004012704	***46 W 35 ST***	***NNE 1/8 - 1/4 (0.204 mi.)***	***DS2436***	***559***
CON EDISON SERVICE B EPA ID:: NYP004263802	***44 W 35TH ST E OF 6T***	***NNE 1/8 - 1/4 (0.204 mi.)***	***DS2442***	***560***
CON EDISON EPA ID:: NYP004787073	6TH AVE & W 35TH ST	NNE 1/8 - 1/4 (0.206 mi.)	DQ2468	566
CON EDISON SERVICE B EPA ID:: NYP004263422	***18 W 35TH ST***	***NE 1/8 - 1/4 (0.206 mi.)***	***CW2481***	***569***
CON EDISON EPA ID:: NYP004848919	66 W 35TH ST & 6TH A	NNE 1/8 - 1/4 (0.207 mi.)	DQ2484	570
CON EDISON EPA ID:: NYP004848927	66 W 35TH ST & 6TH A	NNE 1/8 - 1/4 (0.207 mi.)	DQ2485	570
CON EDISON EPA ID:: NYP004848992	66 W 35TH ST & 6TH A	NNE 1/8 - 1/4 (0.207 mi.)	DQ2487	571
CON EDISON SERVICE B EPA ID:: NYP004375267	***1328 E BROADWAY***	***NNE 1/8 - 1/4 (0.207 mi.)***	***DQ2488***	***571***
CON EDISON EPA ID:: NYP004828382	***66 W 35TH ST***	***NNE 1/8 - 1/4 (0.207 mi.)***	***DS2496***	***573***
CON EDISON MANHOLE: EPA ID:: NYP004265013	***961 6TH AVE***	***NNE 1/8 - 1/4 (0.207 mi.)***	***DQ2498***	***573***
CON EDISON SERVICE B	2 W 35TH ST E OF 7TH	NE 1/8 - 1/4 (0.208 mi.)	CY2514	577

EPA ID:: NYP004264149				
CON EDISION - V4226 EPA ID:: NYP004072526	2 E. 35TH ST. 2 E. 3	NE 1/8 - 1/4 (0.209 mi.)	CY2515	577
CON EDISON EPA ID:: NYP004792065	2 E 35TH ST	NE 1/8 - 1/4 (0.209 mi.)	CY2516	578
CON EDISION - V2598 EPA ID:: NYP004083036	***2 E. 35TH ST. 2 E. 3***	***NE 1/8 - 1/4 (0.209 mi.)***	***CY2517***	***578***
CON EDISON EPA ID:: NYP004792073	***2 E 35TH ST***	***NE 1/8 - 1/4 (0.209 mi.)***	***CY2519***	***578***
MENDIK REALTY EPA ID:: NY0000889600	TWO PARK AVE - BASEM	ENE 1/8 - 1/4 (0.209 mi.)	DV2526	580
CON EDISON EPA ID:: NYP004807087	W 35TH ST & BROADWAY	NNE 1/8 - 1/4 (0.211 mi.)	DQ2537	583
VERIZON EPA ID:: NYP000966150	35TH ST & BROADWAY	NNE 1/8 - 1/4 (0.211 mi.)	DQ2541	583
CON EDISION - MH3374 EPA ID:: NYP004076378	***5TH AVE & 35TH ST 5T***	***NE 1/8 - 1/4 (0.212 mi.)***	***CY2554***	***586***
CON EDISON EPA ID:: NYP004792123	5TH AVE & 35TH ST	NE 1/8 - 1/4 (0.212 mi.)	CY2561	588
CON EDISON MANHOLE: EPA ID:: NYP004263620	***189 MADISON AVE***	***ENE 1/8 - 1/4 (0.213 mi.)***	***DN2574***	***591***
BONNIE CLEANERS EPA ID:: NYD981079924	***56 E 34TH ST***	***ENE 1/8 - 1/4 (0.214 mi.)***	***DX2588***	***595***
CON EDISON EPA ID:: NYP004658993	108 W 35TH ST	N 1/8 - 1/4 (0.214 mi.)	DY2591	596
CON EDISON SERVICE B EPA ID:: NYP004264198	***159 W 34TH E OF 7TH***	***N 1/8 - 1/4 (0.215 mi.)***	***DA2607***	***599***
CON EDISION - MH5721 EPA ID:: NYP004084265	***58 EAST 34ST 58 EAST***	***ENE 1/8 - 1/4 (0.215 mi.)***	***DX2609***	***599***
CON EDISON SERVICE B EPA ID:: NYP004456497	***59 W 35TH ST***	***NNE 1/8 - 1/4 (0.216 mi.)***	***DQ2615***	***600***
CON EDISON MANHOLE 6 EPA ID:: NYP004247197	***49 W 35TH ST***	***NNE 1/8 - 1/4 (0.217 mi.)***	***DS2627***	***603***
CON EDISON SERVICE B EPA ID:: NYP004263869	***964 6TH N OF W 35TH***	***NNE 1/8 - 1/4 (0.217 mi.)***	***DQ2640***	***606***
NEW ENGLAND QUALITY EPA ID:: NYD986983252	***451 PARK AVE S***	***E 1/8 - 1/4 (0.217 mi.)***	***DM2643***	***606***
CON EDISON EPA ID:: NYP004815284	1331 BROADWAY	NNE 1/8 - 1/4 (0.218 mi.)	DQ2655	609
CON EDISON MANHOLE: EPA ID:: NYP004265005	***435 7TH AVE***	***N 1/8 - 1/4 (0.219 mi.)***	***DO2662***	***611***
CON EDISON EPA ID:: NYP004768776	63 W 35TH ST	NNE 1/8 - 1/4 (0.219 mi.)	DQ2668	612
CON EDISON SERVICE B EPA ID:: NYP004292371	***19 W 35TH ST***	***NE 1/8 - 1/4 (0.219 mi.)***	***CW2671***	***613***
CON EDISON SERVICE B	***13 W 35TH E OF 7TH A***	***NE 1/8 - 1/4 (0.219 mi.)***	***EC2672***	***613***

EPA ID:: NYP004263976				
FOUR PARK AVE CLEANE EPA ID:: NYD986931657	***4 PARK AVE***	***ENE 1/8 - 1/4 (0.219 mi.)***	***ED2674***	***614***
CON EDISON SERVICE B EPA ID:: NYP004263596	***55 W 35TH ST***	***NNE 1/8 - 1/4 (0.220 mi.)***	***DS2678***	***615***
CON EDISON MANHOLE: EPA ID:: NYP004264248	***163 W 34TH ST E OF 7***	***N 1/8 - 1/4 (0.220 mi.)***	***DA2680***	***615***
CON ED - V 8983 EPA ID:: NYP004003638	***35 W 35 ST***	***NNE 1/8 - 1/4 (0.221 mi.)***	***DS2685***	***616***
JULIUS YOUNG CO EPA ID:: NYR000017889	***29 W 35TH ST - 12TH***	***NNE 1/8 - 1/4 (0.221 mi.)***	***DS2689***	***617***
AUSTIN KNIGHT INC EPA ID:: NYR000021675	***29 W 35TH ST***	***NNE 1/8 - 1/4 (0.221 mi.)***	***DS2690***	***617***
MTA NYCT - 33RD STRE EPA ID:: NYR000038588	***E 33RD ST & PARK AVE***	***ENE 1/8 - 1/4 (0.222 mi.)***	***DV2700***	***620***
CON EDISON MANHOLE: EPA ID:: NYP004292397	***9 W 35TH ST***	***NE 1/8 - 1/4 (0.223 mi.)***	***EC2710***	***622***
CON EDISON MANHOLE 6 EPA ID:: NYP004250106	***43 W 35TH ST***	***NNE 1/8 - 1/4 (0.223 mi.)***	***DS2711***	***622***
CON EDISON SERVICE B EPA ID:: NYP004263984	***95 W 35TH E OF 7TH A***	***NNE 1/8 - 1/4 (0.223 mi.)***	***DY2714***	***623***
CON EDISON EPA ID:: NYP004846448	64 E 34TH ST	ENE 1/8 - 1/4 (0.223 mi.)	DX2719	624
CON EDISON SERVICE B EPA ID:: NYP004264016	***969 6TH AVE N OF 35T***	***NNE 1/8 - 1/4 (0.224 mi.)***	***DQ2722***	***625***
CON EDISON SERVICE B EPA ID:: NYP004292363	***25 W 35TH ST***	***NNE 1/8 - 1/4 (0.224 mi.)***	***DS2726***	***626***
CON EDISON MANHOLE: EPA ID:: NYP004263992	***105 W 35TH ST E OF 7***	***N 1/8 - 1/4 (0.226 mi.)***	***DY2752***	***632***
CON EDISON SERVICE B EPA ID:: NYP004264214	***167 W 34TH ST E OF 7***	***N 1/8 - 1/4 (0.227 mi.)***	***DO2754***	***632***
CON EDISON MANHOLE 6 EPA ID:: NYP004216976	***E 33RD ST & PARK AVE***	***ENE 1/8 - 1/4 (0.227 mi.)***	***DV2755***	***632***
CON EDISON EPA ID:: NYP004191565	***7 E 35TH ST***	***NE 1/8 - 1/4 (0.228 mi.)***	***EE2770***	***636***
CON EDISON EPA ID:: NYP004792172	***1 E 35TH ST***	***NE 1/8 - 1/4 (0.228 mi.)***	***EE2775***	***637***
CON EDISON OTHER - S EPA ID:: NYP004487336	***100 E 33RD ST & PARK***	***ENE 1/8 - 1/4 (0.231 mi.)***	***DV2792***	***641***
HELMSLEY SPEAR EPA ID:: NYD986954386	***1350 BROADWAY***	***NNE 1/8 - 1/4 (0.233 mi.)***	***DQ2802***	***643***
CON EDISON EPA ID:: NYP004765293	W 34TH ST & 7TH AVE	N 1/8 - 1/4 (0.235 mi.)	DO2816	646
CON EDISON EPA ID:: NYP004819326	7TH AVE & W 34TH ST	N 1/8 - 1/4 (0.235 mi.)	DO2817	646
CON EDISON SERVICE B	W 34TH ST & 7TH AVE	N 1/8 - 1/4 (0.235 mi.)	DO2818	647

EPA ID:: NYP004265260				
CON EDISON SERVICE B EPA ID:: NYP004525135	129 W 35TH ST	N 1/8 - 1/4 (0.236 mi.)	DY2832	649
CON EDISON SERVICE B EPA ID:: NYP004430583	***3 PARK ROW & BROADWA***	***ENE 1/8 - 1/4 (0.236 mi.)***	***ED2834***	***650***
CON EDISON EPA ID:: NYP004792081	***MADISON AVE & E 35TH***	***ENE 1/8 - 1/4 (0.236 mi.)***	***DN2838***	***651***
CON EDISION - V3488 EPA ID:: NYP004084208	***55 E 34 STREET 55 E***	***ENE 1/8 - 1/4 (0.238 mi.)***	***DX2869***	***658***
CON EDISON MANHOLE: EPA ID:: NYP004423968	***131 W 35TH ST OPPOSI***	***N 1/8 - 1/4 (0.240 mi.)***	***DY2878***	***659***
CON EDISON SERVICE B EPA ID:: NYP004264008	***137 W 35TH E OF 7TH***	***N 1/8 - 1/4 (0.241 mi.)***	***DY2887***	***661***
CON EDISON SERVICE B EPA ID:: NYP004263166	***22 E 35TH ST***	***ENE 1/8 - 1/4 (0.241 mi.)***	***DN2893***	***663***
CON EDISON SERVICE B EPA ID:: NYP004239859	***72 W 36TH ST***	***NNE 1/8 - 1/4 (0.243 mi.)***	***DQ2911***	***667***
CON EDISON EPA ID:: NYP004758959	***48 W 36TH ST***	***NNE 1/8 - 1/4 (0.245 mi.)***	***DS2920***	***669***
CON EDISON SERVICE B EPA ID:: NYP004264032	***36 W 36TH ST E OF 7T***	***NNE 1/8 - 1/4 (0.245 mi.)***	***EC2924***	***670***
CON EDISON EPA ID:: NYP004800611	64 W 36TH ST	NNE 1/8 - 1/4 (0.247 mi.)	DS2944	674
CON EDISION - VS1170 EPA ID:: NYP004079117	***56 W.36 ST. 56 W.36***	***NNE 1/8 - 1/4 (0.247 mi.)***	***DS2947***	***674***
CON EDISON EPA ID:: NYP004807954	56 W 36TH ST	NNE 1/8 - 1/4 (0.247 mi.)	DS2948	674
ADDS CO THE EPA ID:: NYD986961589	***30 W 36TH ST***	***NNE 1/8 - 1/4 (0.248 mi.)***	***EC2952***	***675***

Lower Elevation	Address	Direction / Distance	Map ID	Page
CON EDISON EPA ID:: NYP004792776	***55 W 27TH ST***	***0 - 1/8 (0.000 mi.)***	***H143***	***41***
CON EDISON SERVICE B EPA ID:: NYP004365011	***52 W 27TH ST FRONT O***	***0 - 1/8 (0.000 mi.)***	***K157***	***44***
CON EDISION - R 9786 EPA ID:: NYP004078036	***66 WEST 26TH ST. 66***	***0 - 1/8 (0.000 mi.)***	***K196***	***52***
SANDBERG & SIKORSKI EPA ID:: NYR000086835	***37 W 26TH ST***	***0 - 1/8 (0.000 mi.)***	***K210***	***55***
MARVEL ENTERTAINMENT EPA ID:: NYD987000114	45 W 25TH ST 3RD FLO	0 - 1/8 (0.000 mi.)	N248	64
CON EDISON MANHOLE: EPA ID:: NYP004460127	***46 W 25TH ST***	***0 - 1/8 (0.000 mi.)***	***N254***	***65***
CON EDISON SERVICE B EPA ID:: NYP004460119	***54 W 25TH ST***	***0 - 1/8 (0.000 mi.)***	***N260***	***66***
IDEAL LABEL INC	***43 W 24TH ST***	***0 - 1/8 (0.000 mi.)***	***Q266***	***67***

EPA ID:: NYD001634237				
CON EDISON EPA ID:: NYP004727368	***53 W 24TH ST***	***0 - 1/8 (0.000 mi.)***	***Q272***	***69***
CON EDISON EPA ID:: NYP004533030	30 W 25TH ST	0 - 1/8 (0.000 mi.)	O274	69
CON EDISON EPA ID:: NYP004730248	***26 W 25TH ST***	***0 - 1/8 (0.000 mi.)***	***O281***	***71***
CON EDISON EPA ID:: NYP004798278	***1128 BROADWAY***	***0 - 1/8 (0.000 mi.)***	***P282***	***71***
ENTERON GROUP LLC EPA ID:: NYD033964297	***40 WEST 25TH ST***	***0 - 1/8 (0.000 mi.)***	***N286***	***72***
IMAGING CONSORTIUM EPA ID:: NYR000015834	***28 W 25TH ST - 12TH***	***0 - 1/8 (0.000 mi.)***	***O287***	***72***
CHARMED IM SURE EPA ID:: NYD982736993	***24 W 25TH ST***	***0 - 1/8 (0.000 mi.)***	***Q289***	***73***
CON EDISON V8426 EPA ID:: NYP004034468	***36 W 25TH ST***	***0 - 1/8 (0.000 mi.)***	***O293***	***74***
ADDS CO THE EPA ID:: NYD987025715	***19 W 24TH ST***	***0 - 1/8 (0.000 mi.)***	***S304***	***76***
CON EDISON EPA ID:: NYP004798260	E 25TH ST & BROADWAY	0 - 1/8 (0.000 mi.)	S312	78
CON EDISON EPA ID:: NYP004804183	***9 W 24TH ST***	***0 - 1/8 (0.000 mi.)***	***S323***	***81***
CON EDISON EPA ID:: NYP004753752	***7 W 24TH ST***	***0 - 1/8 (0.000 mi.)***	***S333***	***83***
CON ED - V 2701 EPA ID:: NYP004002754	***1 W 24TH ST***	***0 - 1/8 (0.000 mi.)***	***S337***	***84***
CON EDISON SERVICE B EPA ID:: NYP004373866	***69 W 23RD***	***0 - 1/8 (0.000 mi.)***	***T340***	***84***
CON EDISON SERVICE B EPA ID:: NYP004376760	***61-65 W 23RD ST & 6T***	***0 - 1/8 (0.000 mi.)***	***T343***	***85***
CON EDISON MANHOLE: EPA ID:: NYP004528675	***9 W 24TH ST & 6TH AV***	***0 - 1/8 (0.000 mi.)***	***S345***	***86***
CON EDISON MANHOLE: EPA ID:: NYP004454997	***9 W 24TH ST***	***0 - 1/8 (0.000 mi.)***	***S346***	***86***
HASBRO INC EPA ID:: NYR000120121	1107 BROADWAY - 11TH	0 - 1/8 (0.000 mi.)	S354	88
CON EDISON SERVICE B EPA ID:: NYP004287983	***37 W 23RD ST***	***0 - 1/8 (0.000 mi.)***	***T375***	***92***
CON EDISON VAULT: 84 EPA ID:: NYP004451217	***53 W 23RD ST***	***0 - 1/8 (0.001 mi.)***	***T376***	***92***
CON EDISON MANHOLE: EPA ID:: NYP004376828	***57-3 W 23RD ST & 6TH***	***0 - 1/8 (0.001 mi.)***	***T381***	***94***
CON EDISON SERVICE B EPA ID:: NYP004509949	***79 W 23RD ST FRONT O***	***0 - 1/8 (0.001 mi.)***	***T382***	***94***
CON EDISON SERVICE B	***79 W 23RD ST***	***0 - 1/8 (0.001 mi.)***	***T383***	***94***

EPA ID:: NYP004373874				
CON EDISION - V8176 EPA ID:: NYP004079083	***71 W.23 ST. 71 W.23***	***0 - 1/8 (0.001 mi.)***	***T386***	***95***
GROW TUNNELING CORP EPA ID:: NYD986987204	***71 W 23RD ST***	***0 - 1/8 (0.001 mi.)***	***T389***	***96***
CON EDISON SERVICE B EPA ID:: NYP004445508	***776 6TH AVE***	***W 0 - 1/8 (0.002 mi.)***	***K392***	***97***
STAVROS PARKING CORP EPA ID:: NYD987020237	***736 6TH AVE***	***WSW 0 - 1/8 (0.003 mi.)***	***Q401***	***98***
CON EDISON SERVICE B EPA ID:: NYP004367793	***9 W 23RD ST***	***S 0 - 1/8 (0.005 mi.)***	***U416***	***101***
CON EDISON SERVICE B EPA ID:: NYP004514766	***768 6TH AVE & 25TH S***	***WSW 0 - 1/8 (0.006 mi.)***	***N428***	***104***
CONSOLIDATED EDISON EPA ID:: NYP000944017	W 26TH ST & 6TH AVE	W 0 - 1/8 (0.006 mi.)	K432	105
CON EDISON EPA ID:: NYP004751236	***28 E 26TH ST & 5TH A***	***SE 0 - 1/8 (0.006 mi.)***	***R433***	***105***
CON EDISON MANHOLE 3 EPA ID:: NYP004137261	***E 27 ST & 5 AVE***	***ESE 0 - 1/8 (0.007 mi.)***	***M434***	***106***
CON EDISON EPA ID:: NYP004789558	***W 25TH ST & 6TH AVE***	***WSW 0 - 1/8 (0.007 mi.)***	***N437***	***106***
CON EDISON SERVICE B EPA ID:: NYP004519294	***804-8 6TH AVE & 27TH***	***WNW 0 - 1/8 (0.007 mi.)***	***K455***	***110***
CON EDISON SERVICE B EPA ID:: NYP004519120	***812 6TH AVE & 27TH S***	***WNW 0 - 1/8 (0.007 mi.)***	***K456***	***111***
CON EDISON MANHOLE: EPA ID:: NYP004519302	***810 6TH AVE & 27TH S***	***WNW 0 - 1/8 (0.007 mi.)***	***K457***	***111***
CON EDISON SERVICE B EPA ID:: NYP004519104	***798 6TH AVE & 27TH S***	***WNW 0 - 1/8 (0.007 mi.)***	***K458***	***111***
CON EDISON SERVICE B EPA ID:: NYP004519112	***6TH AVE & 28TH ST E***	***NNW 0 - 1/8 (0.008 mi.)***	***H459***	***111***
CON EDISON EPA ID:: NYP004758702	***846 6TH AVE & 29TH S***	***N 0 - 1/8 (0.008 mi.)***	***C461***	***112***
CON EDISON MANHOLE: EPA ID:: NYP004519146	6TH AVE & 29TH ST	N 0 - 1/8 (0.008 mi.)	C463	112
CON EDISON SERVICE B EPA ID:: NYP004222899	***805 6TH AVE N OF 27T***	***NW 0 - 1/8 (0.011 mi.)***	***H486***	***117***
CON EDISON MH46498 EPA ID:: NYP004042867	W 23RD AVE & 6TH AVE	SW 0 - 1/8 (0.012 mi.)	Y505	122
CON EDISON MANHOLE: EPA ID:: NYP004509923	***46-3 W 23RD ST & 6TH***	***SW 0 - 1/8 (0.013 mi.)***	***Y509***	***123***
CON EDISON MANHOLE: EPA ID:: NYP004509915	***33-27 W 23RD ST & 6T***	***SW 0 - 1/8 (0.013 mi.)***	***Y510***	***123***
CON EDISON - VAULT 8 EPA ID:: NYP004134649	***F/O 28 W. 23 ST***	***SSW 0 - 1/8 (0.013 mi.)***	***V516***	***124***
CON EDISON VAULT 580	28 W 23 ST VAULT 580	SSW 0 - 1/8 (0.013 mi.)	V517	125

EPA ID:: NYP004137501				
CON EDISON VAULT 892 EPA ID:: NYP004137444	28 W 23 ST VAULT 892	SSW 0 - 1/8 (0.013 mi.)	V518	125
HASBRO MANAGERIAL SE EPA ID:: NYR000114397	***32 W 23RD ST***	***SSW 0 - 1/8 (0.013 mi.)***	***V520***	***125***
CON EDISON SERVICE B EPA ID:: NYP004376794	***46-38 W 23RD ST & 6T***	***SSW 0 - 1/8 (0.013 mi.)***	***T521***	***126***
CON EDISON - V3887 EPA ID:: NYP004034476	***48 W 23RD ST***	***SSW 0 - 1/8 (0.013 mi.)***	***T523***	***126***
NICO CONSTRUCTION CO EPA ID:: NYD982792723	***50 W 23RD ST***	***SSW 0 - 1/8 (0.014 mi.)***	***T527***	***127***
CON EDISON EPA ID:: NYP004837654	100 W 26TH ST	W 0 - 1/8 (0.016 mi.)	N551	132
CON EDISON EPA ID:: NYP004774329	***239 5TH AVE***	***ESE 0 - 1/8 (0.016 mi.)***	***M555***	***133***
CON EDISON EPA ID:: NYP004827697	***100 W 27TH ST***	***WNW 0 - 1/8 (0.016 mi.)***	***K562***	***135***
CON EDISON MANHOLE: EPA ID:: NYP004278495	***W 26TH ST 228 FT E O***	***W 0 - 1/8 (0.021 mi.)***	***N607***	***144***
CON EDISON SERVICE B EPA ID:: NYP004367819	***20 W 23RD ST***	***SSW 0 - 1/8 (0.021 mi.)***	***U608***	***145***
CON EDISON SERVICE B EPA ID:: NY0000371542	***20 W 23RD ST***	***SSW 0 - 1/8 (0.021 mi.)***	***U609***	***145***
CON EDISON SERVICE B EPA ID:: NYP004367801	***22 W 23RD ST***	***SSW 0 - 1/8 (0.022 mi.)***	***U610***	***145***
CON EDISON SERVICE B EPA ID:: NYP004508438	721-723 6TH AVE & 23	SW 0 - 1/8 (0.022 mi.)	Y616	147
CON EDISON SERVICE B EPA ID:: NYP004367751	***184 5TH AVE***	***S 0 - 1/8 (0.027 mi.)***	***U639***	***152***
CON EDISON VAULT: 59 EPA ID:: NYP004426482	***101 23 ST FRONT OF***	***WSW 0 - 1/8 (0.028 mi.)***	***W642***	***153***
CON EDISON SERVICE B EPA ID:: NYP004511432	706-12 6TH AVE & 22N	SW 0 - 1/8 (0.030 mi.)	Y649	154
MTA NYCT - 23RD STAT EPA ID:: NY0000000224	***23RD ST & BROADWAY C***	***S 0 - 1/8 (0.033 mi.)***	***AA659***	***156***
CON EDISON MANHOLE: EPA ID:: NYP004447439	***8-10 29TH ST & 5TH A***	***E 0 - 1/8 (0.037 mi.)***	***J673***	***159***
CON EDISON SERVICE B EPA ID:: NYP004362844	***8-10 E 29TH ST & 5TH***	***E 0 - 1/8 (0.037 mi.)***	***J675***	***159***
CON EDISON VAULT: 52 EPA ID:: NYP004470704	***9 E 26TH ST***	***SE 0 - 1/8 (0.043 mi.)***	***R719***	***169***
CON EDISON EPA ID:: NYP004848349	176.5 MALBERRY ST	S 0 - 1/8 (0.046 mi.)	AE735	172
CON EDISON EPA ID:: NYP004804241	1 E 23RD ST	S 0 - 1/8 (0.046 mi.)	AA741	174
CON EDISON SERVICE B	***174 5TH AVE***	***S 0 - 1/8 (0.047 mi.)***	***AE752***	***176***

EPA ID:: NYP004367702				
CON EDISON SERVICE B	***944 BROADWAY***	***S 0 - 1/8 (0.050 mi.)***	***AA769***	***180***
EPA ID:: NYP004367678				
CON EDISION - V4229	***11 E.26TH ST. 11 E.2***	***SE 0 - 1/8 (0.050 mi.)***	***AH772***	***180***
EPA ID:: NYP004077327				
CON EDISON SERVICE B	***61 W 22ND ST***	***SW 0 - 1/8 (0.053 mi.)***	***Y799***	***186***
EPA ID:: NYP004367710				
CON EDISON SERVICE B	***113 W 29TH ST FRONT***	***NNW 0 - 1/8 (0.055 mi.)***	***AI806***	***187***
EPA ID:: NYP004388419				
CON EDISON SERVICE B	***10-12 E 30 ST FRONT***	***ENE 0 - 1/8 (0.056 mi.)***	***AB811***	***188***
EPA ID:: NYP004361408				
CON EDISON MANHOLE:	***114 W 26TH ST FRONT***	***W 0 - 1/8 (0.057 mi.)***	***AC815***	***189***
EPA ID:: NYP004514618				
CON EDISON VAULT: 85	***19 W 22ND ST FRONT O***	***SSW 0 - 1/8 (0.059 mi.)***	***AL821***	***190***
EPA ID:: NYP004392288				
CON EDISON VAULT: 56	***35 W 22ND ST FRONT O***	***SSW 0 - 1/8 (0.059 mi.)***	***AL823***	***191***
EPA ID:: NYP004392247				
CON EDISON VAULT: 55	***35 W 22ND ST FRONT O***	***SSW 0 - 1/8 (0.059 mi.)***	***AL824***	***191***
EPA ID:: NYP004392254				
CON EDISON VAULT: 50	***35 W 22ND ST FRONT O***	***SSW 0 - 1/8 (0.059 mi.)***	***AL825***	***191***
EPA ID:: NYP004392262				
EMPIRE PLATING CO	***115 W 27TH ST - 5TH***	***NW 0 - 1/8 (0.059 mi.)***	***AJ831***	***193***
EPA ID:: NY0002342780				
CON EDISON	***5TH AVE & E 22ND ST***	***S 0 - 1/8 (0.062 mi.)***	***AE843***	***196***
EPA ID:: NYP004759387				
CON EDISON MANHOLE:	***W 22ND ST & 6TH AVE***	***SW 0 - 1/8 (0.063 mi.)***	***AQ853***	***198***
EPA ID:: NYP004511481				
CON EDISON SERVICE B	***15 E 26TH ST FRONT O***	***SE 0 - 1/8 (0.065 mi.)***	***AH869***	***201***
EPA ID:: NYP004364204				
CON EDISON SERVICE B	***949 BROADWAY***	***S 0 - 1/8 (0.065 mi.)***	***AT871***	***202***
EPA ID:: NYP004367694				
CON EDISON SERVICE B	***18 E 31ST ST***	***ENE 0 - 1/8 (0.067 mi.)***	***AN880***	***204***
EPA ID:: NYP004314266				
SUNSHINE CLEANERS	***688 6TH AVE - CNR OF***	***SW 0 - 1/8 (0.069 mi.)***	***AL903***	***209***
EPA ID:: NYD987025657				
CON EDISON SERVICE B	***15 E 30TH ST FRONT O***	***ENE 0 - 1/8 (0.071 mi.)***	***AN916***	***212***
EPA ID:: NYP004364295				
CON EDISON SERVICE B	***2-4 E 23RD ST***	***S 0 - 1/8 (0.071 mi.)***	***AT917***	***212***
EPA ID:: NYP004389003				
CON EDISON MANHOLE:	***16-18 W 22ND ST FRON***	***SSW 0 - 1/8 (0.072 mi.)***	***AU920***	***213***
EPA ID:: NYP004330478				
DIFRANZA WILLIAMSON	***16 W 22ND ST***	***SSW 0 - 1/8 (0.072 mi.)***	***AU921***	***213***
EPA ID:: NYD986908606				
CON EDISON SERVICE B	***18 W 22ND ST***	***SSW 0 - 1/8 (0.072 mi.)***	***AU923***	***213***
EPA ID:: NYP004367850				
6TH AVENUE WEST ASSO	***121 W 27TH ST - BASE***	***WNW 0 - 1/8 (0.073 mi.)***	***AJ935***	***216***

EPA ID:: NYR000060004				
IMPACT PRESENTATIONS EPA ID:: NYR000026294	***121 W 27TH ST STE 60***	***WNW 0 - 1/8 (0.073 mi.)***	***AJ936***	***216***
INDUSTRIAL FUR DYEIN EPA ID:: NYD056683972	***121 W 27TH ST***	***WNW 0 - 1/8 (0.073 mi.)***	***AJ937***	***217***
CON EDISON SERVICE B EPA ID:: NYP004367744	***62 W 22ND ST***	***SW 0 - 1/8 (0.075 mi.)***	***AL947***	***219***
CON EDISON EPA ID:: NYP004724316	***138 W 30TH ST***	***NNW 0 - 1/8 (0.075 mi.)***	***AI955***	***220***
CON EDISON EPA ID:: NYP004747580	***50 W 22ND ST***	***SW 0 - 1/8 (0.075 mi.)***	***AL961***	***222***
CON EDISON EPA ID:: NYP004827259	22 E 31ST ST	ENE 0 - 1/8 (0.076 mi.)	AN969	224
CON EDISON SERVICE B EPA ID:: NYP004389011	***6 E 23RD ST***	***SSE 0 - 1/8 (0.077 mi.)***	***AT972***	***224***
DEMPSEY & CARROLL EPA ID:: NYD981876352	***122 W 27TH ST***	***WNW 0 - 1/8 (0.079 mi.)***	***AJ978***	***226***
AMBASSADOR ARTS INC EPA ID:: NYD072806524	***122 W 27TH ST 8TH FL***	***WNW 0 - 1/8 (0.079 mi.)***	***AJ980***	***226***
CON EDISON SERVICE B EPA ID:: NYP004383998	***8 E 23RD ST***	***SSE 0 - 1/8 (0.080 mi.)***	***AY986***	***227***
CON EDISON SERVICE B EPA ID:: NYP004509865	684 6TH AVE & 21ST S	SW 0 - 1/8 (0.081 mi.)	AQ992	229
CON EDISON SERVICE B EPA ID:: NYP004509832	684 6TH AVE & 21ST S	SW 0 - 1/8 (0.081 mi.)	AQ995	229
CON EDISON EPA ID:: NYP004724290	***142 W 30TH ST***	***NNW 0 - 1/8 (0.082 mi.)***	***AI1006***	***232***
CON EDISON SERVICE B EPA ID:: NYP004364311	***10 E 27TH ST FRONT O***	***ESE 0 - 1/8 (0.083 mi.)***	***AH1011***	***233***
CON EDISON EPA ID:: NYP004200572	***155 5TH AVE & E 21ST***	***S 0 - 1/8 (0.084 mi.)***	***AT1016***	***234***
CHROMACOMP INC EPA ID:: NYD986936433	***129 W 29TH ST***	***NNW 0 - 1/8 (0.084 mi.)***	***AI1019***	***235***
SPAR KNITWEAR INC EPA ID:: NYD009326331	***127 W 25TH ST***	***W 0 - 1/8 (0.085 mi.)***	***AK1027***	***237***
CON EDISON EPA ID:: NYP004827655	***130 MADASION AVE***	***ENE 0 - 1/8 (0.088 mi.)***	***AN1047***	***241***
LEES CLEANERS EPA ID:: NYD053546511	***935 BROADWAY***	***S 0 - 1/8 (0.088 mi.)***	***AT1051***	***242***
CON EDISON SERVICE B EPA ID:: NYP004427290	***132 W 26TH ST***	***W 0 - 1/8 (0.089 mi.)***	***AX1060***	***244***
CON EDISON SERVICE B EPA ID:: NYP004424834	***933 BROADWAY***	***S 0 - 1/8 (0.090 mi.)***	***AT1066***	***245***
ELDORADO JEWELRY CO EPA ID:: NYR000030254	***130 W 30TH ST 4TH FL***	***NNW 0 - 1/8 (0.092 mi.)***	***AI1094***	***251***
CANCER PREVENTION RE	***11 E 22ND ST***	***S 0 - 1/8 (0.093 mi.)***	***AT1102***	***253***

EPA ID:: NY0000100727				
WUNDERMAN WORLD WIDE EPA ID:: NYD987008299	***675 AVE OF THE AMERI***	***SW 0 - 1/8 (0.094 mi.)***	***AQ1120***	***257***
CON EDISON SERVICE B EPA ID:: NYP004365045	***74 MADISON AVE FRONT***	***ESE 0 - 1/8 (0.095 mi.)***	***BB1127***	***259***
MTACC EAST SIDE ACCE EPA ID:: NYR000215822	52 MADISON AVE	SE 0 - 1/8 (0.095 mi.)	BC1129	259
CON EDISON SERVICE B EPA ID:: NYP004364212	***54 MADISON AVE FRONT***	***SE 0 - 1/8 (0.095 mi.)***	***BC1131***	***260***
CONSOLIDATED EDISON EPA ID:: NYP004032017	***31-51 E 26TH ST***	***SE 0 - 1/8 (0.095 mi.)***	***BC1132***	***260***
CON EDISON SERVICE B EPA ID:: NYP004427449	***132 W 29TH ST***	***NW 0 - 1/8 (0.095 mi.)***	***AW1141***	***262***
SPEED GRAPHICS INC EPA ID:: NYD987025616	***19 W 21ST ST***	***SSW 0 - 1/8 (0.096 mi.)***	***AU1151***	***264***
LOUIS BRESSOUD INC EPA ID:: NYD001537026	***31 W 21ST ST***	***SSW 0 - 1/8 (0.096 mi.)***	***AU1155***	***265***
CON EDISON SERVICE B EPA ID:: NYP004383311	***16 E 23RD ST FRONT O***	***SSE 0 - 1/8 (0.096 mi.)***	***AY1159***	***266***
MERIT ENGRAVING CO EPA ID:: NYR000055954	***135 W 29TH ST 6TH FL***	***NNW 0 - 1/8 (0.097 mi.)***	***AW1163***	***267***
CON EDISON SERVICE B EPA ID:: NYP004515045	13 E 22ND ST	S 0 - 1/8 (0.097 mi.)	AT1167	268
CON EDISON EPA ID:: NYP004210415	***13 E 22ND ST & PARK***	***S 0 - 1/8 (0.097 mi.)***	***AT1168***	***268***
CON EDISON MANHOLE: EPA ID:: NYP004367041	***7 W 21ST ST FRONT OF***	***SSW 0 - 1/8 (0.098 mi.)***	***AU1184***	***272***
CON EDISON EPA ID:: NYP004781373	***1 E 23RD ST & MADISO***	***SSE 0 - 1/8 (0.098 mi.)***	***AY1192***	***273***
CON EDISON SERVICE B EPA ID:: NYP004273702	***E 23RD ST & MADISON***	***SSE 0 - 1/8 (0.098 mi.)***	***AY1193***	***274***
CON EDISON EPA ID:: NYP004821456	***132 W 27TH ST***	***WNW 0 - 1/8 (0.100 mi.)***	***AX1211***	***278***
CONSOLIDATED EDISON EPA ID:: NYP004047288	***149 5TH AVE***	***S 0 - 1/8 (0.100 mi.)***	***AZ1219***	***280***
V3326 EPA ID:: NYP004041661	***149 5TH AVENUE***	***S 0 - 1/8 (0.100 mi.)***	***AZ1222***	***280***
CON EDISON SERVICE B EPA ID:: NYP004367025	***13 W 21ST ST FRONT O***	***SSW 0 - 1/8 (0.101 mi.)***	***AU1224***	***281***
CON EDISON SERVICE B EPA ID:: NYP004386249	***17-15 W 21ST ST & 6T***	***SSW 0 - 1/8 (0.101 mi.)***	***AU1225***	***281***
CON EDISON SERVICE B EPA ID:: NYP004521704	136-28 W 31ST ST & 7	NNW 0 - 1/8 (0.101 mi.)	AR1236	283
CON EDISON EPA ID:: NYP004730289	***135 W 27TH ST***	***WNW 0 - 1/8 (0.102 mi.)***	***BE1243***	***285***
CON EDISON SERVICE B	***927 BROADWAY***	***S 0 - 1/8 (0.102 mi.)***	***AT1249***	***286***

EPA ID:: NYP004368346				
CON EDISON SERVICE B EPA ID:: NYP004516324	***164 E 26TH ST & MADI***	***SE 0 - 1/8 (0.102 mi.)***	***BC1250***	***286***
CON EDISON MANHOLE 5 EPA ID:: NYP004146023	MADISON AVE & E 23RD	SSE 0 - 1/8 (0.102 mi.)	AY1253	287
CON EDISON SERVICE B EPA ID:: NYP004514501	E 23RD ST & MADISON	SSE 0 - 1/8 (0.102 mi.)	AY1255	287
CON EDISON EPA ID:: NYP004741435	***135 W 25TH ST***	***W 0 - 1/8 (0.102 mi.)***	***BI1259***	***288***
COMMON GROUND COMMUN EPA ID:: NYR000053058	***14 E 28TH ST***	***ESE 0 - 1/8 (0.102 mi.)***	***BB1262***	***289***
CON EDISON SERVICE B EPA ID:: NYP004519377	***74-76 MADISON AVE &***	***ESE 0 - 1/8 (0.102 mi.)***	***BB1263***	***289***
CON EDISION - V8296 EPA ID:: NYP004081592	***135 W 25ST 135 W 25S***	***W 0 - 1/8 (0.103 mi.)***	***BI1265***	***290***
CON EDISON SERVICE B EPA ID:: NYP004362323	***E 28TH ST & MADISON***	***ESE 0 - 1/8 (0.104 mi.)***	***BB1266***	***290***
CON EDISON SERVICE B EPA ID:: NYP004362315	***E 28TH ST & MADISON***	***ESE 0 - 1/8 (0.104 mi.)***	***BB1267***	***290***
CON EDISON SERVICE B EPA ID:: NYP004362331	***E 28TH ST & MADISON***	***ESE 0 - 1/8 (0.104 mi.)***	***BB1269***	***291***
CON EDISON SERVICE B EPA ID:: NYP004361374	***MADISON AVE & 29TH S***	***E 0 - 1/8 (0.104 mi.)***	***AV1271***	***291***
CON EDISON SERVICE B EPA ID:: NYP004361465	***E 29TH & MADISON AVE***	***E 0 - 1/8 (0.104 mi.)***	***AV1273***	***292***
CON EDISON SERVICE B EPA ID:: NYP004516167	***26TH ST & MADISON AV***	***SE 0 - 1/8 (0.104 mi.)***	***BC1277***	***293***
CON EDISON EPA ID:: NYP004757977	***MADISON AVE & 27TH S***	***ESE 0 - 1/8 (0.104 mi.)***	***BB1281***	***294***
CON EDISON MANHOLE EPA ID:: NYP004202958	***MADISON AVE & E 31ST***	***ENE 0 - 1/8 (0.104 mi.)***	***BA1284***	***294***
CON EDISON SERVICE B EPA ID:: NYP004357273	***E 31ST ST & MADISON***	***ENE 0 - 1/8 (0.104 mi.)***	***BA1285***	***295***
V8724 EPA ID:: NYP004047718	***F/O 24 EAST 29TH ST.***	***E 0 - 1/8 (0.105 mi.)***	***AV1290***	***296***
CON EDISION - V2143 EPA ID:: NYP004078242	***2-24 EAST 24TH ST 2-***	***SSE 0 - 1/8 (0.105 mi.)***	***BJ1291***	***296***
MADISON AVENUE CLOCK EPA ID:: NYR000202622	***5 MADISON AVE***	***SSE 0 - 1/8 (0.106 mi.)***	***AY1297***	***297***
CON EDISON SERVICE B EPA ID:: NYP004384624	***925 BROADWAY***	***S 0 - 1/8 (0.107 mi.)***	***AT1307***	***300***
CON EDISON SERVICE B EPA ID:: NYP004367017	***37 W 21ST ST FRONT O***	***SSW 0 - 1/8 (0.107 mi.)***	***AU1309***	***300***
CON EDISON MANHOLE: EPA ID:: NYP004364329	***16 E 27TH ST FRONT O***	***ESE 0 - 1/8 (0.109 mi.)***	***BB1338***	***306***
TECHNICAL SERVICE IN	***126 W 22ND ST***	***WSW 0 - 1/8 (0.109 mi.)***	***BG1341***	***307***

EPA ID:: NYD986893279				
CON EDISON EPA ID:: NYP004788410	W 21ST & 6TH AVE	SW 0 - 1/8 (0.113 mi.)	AQ1380	316
CON EDISON MANHOLE: EPA ID:: NYP004364287	***20 E 27TH ST FRONT O***	***ESE 0 - 1/8 (0.113 mi.)***	***BB1384***	***317***
41 MADISON CO EPA ID:: NYD987038338	***41 MADISON AVE***	***SE 0 - 1/8 (0.113 mi.)***	***BC1385***	***317***
CON EDISON EPA ID:: NYP004745311	***144 W 32ND ST***	***N 0 - 1/8 (0.113 mi.)***	***BF1392***	***318***
CON EDISON EPA ID:: NYP004745295	144 W 32ND ST	N 0 - 1/8 (0.113 mi.)	BF1393	319
NEW YORK FILM WORKS EPA ID:: NYR000088070	***928 BROADWAY - GROUN***	***S 0 - 1/8 (0.114 mi.)***	***AT1400***	***320***
CON EDISON SERVICE B EPA ID:: NYP004427936	***139 W 28TH ST***	***NW 0 - 1/8 (0.114 mi.)***	***AW1402***	***321***
METROPOLITAN LIFE IN EPA ID:: NYD006987648	***1 MADISON AVE***	***SSE 0 - 1/8 (0.114 mi.)***	***AY1406***	***322***
CON EDISON EPA ID:: NYP004816136	34 W 21ST ST	SSW 0 - 1/8 (0.114 mi.)	BN1408	322
CON EDISON SERVICE B EPA ID:: NYP004427423	***142 W 29TH ST***	***NW 0 - 1/8 (0.115 mi.)***	***AW1411***	***323***
CON EDISON SERVICE B EPA ID:: NYP004367033	***44 W 21ST ST FRONT O***	***SSW 0 - 1/8 (0.115 mi.)***	***BN1413***	***323***
CON EDISON - VS 2105 EPA ID:: NYP004116927	***11-25 MADISON AVE***	***SSE 0 - 1/8 (0.115 mi.)***	***BJ1422***	***325***
NALCO CO AT SL GREEN EPA ID:: NYR000231183	11 MADISON AVE	SSE 0 - 1/8 (0.115 mi.)	BJ1423	326
CON EDISON - MADISON EPA ID:: NYD982741977	***11-25 MADISON AVE***	***SSE 0 - 1/8 (0.115 mi.)***	***BJ1426***	***326***
DCAS - MANHATTAN APP EPA ID:: NYR000030403	***27 MADISON AVE***	***SE 0 - 1/8 (0.116 mi.)***	***BO1427***	***327***
CHELSEA BLACK & WHIT EPA ID:: NYR000072660	***132 W 22ND ST -11TH***	***WSW 0 - 1/8 (0.116 mi.)***	***BG1430***	***327***
CON EDISON - VS 8119 EPA ID:: NYP004110276	***145 WEST 31ST STREET***	***NNW 0 - 1/8 (0.118 mi.)***	***BF1465***	***335***
CON EDISON EPA ID:: NYP004789129	12 E 22ND ST	S 0 - 1/8 (0.119 mi.)	BT1479	338
CON EDISON EPA ID:: NYP004801924	12 E 22ND ST	S 0 - 1/8 (0.119 mi.)	BT1482	338
CON EDISON SERVICE B EPA ID:: NYP004386215	***20-18 W 21ST ST & 6T***	***SSW 0 - 1/8 (0.119 mi.)***	***AU1491***	***340***
CON EDISON EPA ID:: NYP004724357	***149 W 30TH ST***	***NNW 0 - 1/8 (0.120 mi.)***	***BM1500***	***342***
CON EDISON SERVICE B EPA ID:: NYP004443396	***129 MADISON AVE FRON***	***E 0 - 1/8 (0.120 mi.)***	***BA1503***	***343***
CON EDISON SERVICE B	***147 W 31ST ST FRONT***	***NNW 0 - 1/8 (0.121 mi.)***	***BF1513***	***345***

EPA ID:: NYP004360707				
CON EDISON EPA ID:: NYP004804878	141 W 28TH ST	NW 0 - 1/8 (0.122 mi.)	AW1515	346
ISAACSON BROTHERS IN EPA ID:: NYD002407237	***136 W 22ND ST***	***WSW 0 - 1/8 (0.122 mi.)***	***BG1521***	***347***
CAPPIELLO KING ASSOC EPA ID:: NY0000450932	***148 W 23RD ST STE 1B***	***WSW 0 - 1/8 (0.123 mi.)***	***BG1529***	***349***
ACCURATE STEEL RULE EPA ID:: NYD001226919	***22 W 21ST ST***	***SSW 0 - 1/8 (0.125 mi.)***	***BU1551***	***354***
CONSOLIDATED EDISON- EPA ID:: NYP005240718	***19TH STREET***	***S 1/8 - 1/4 (0.125 mi.)***	***AZ1562***	***356***
CON ED - V 7198 EPA ID:: NYP004014304	24 E 28TH ST	ESE 1/8 - 1/4 (0.126 mi.)	BB1565	357
CON EDISON V1917 EPA ID:: NYP004031555	W 21ST ST & BROADWAY	S 1/8 - 1/4 (0.126 mi.)	BT1569	358
CON EDISON SERVICE B EPA ID:: NYP004223806	***922 BROADWAY***	***S 1/8 - 1/4 (0.129 mi.)***	***BT1588***	***362***
CON ED - V 4027 EPA ID:: NYP004014312	***23 E 28TH ST***	***ESE 1/8 - 1/4 (0.129 mi.)***	***BB1589***	***363***
CON EDISON EPA ID:: NYP004799383	***23 E 28TH ST***	***ESE 1/8 - 1/4 (0.129 mi.)***	***BB1590***	***363***
MIMI DI N INC EPA ID:: NYD986936375	***140 W 22ND ST 5TH FL***	***WSW 1/8 - 1/4 (0.130 mi.)***	***BG1594***	***364***
GOLD VALET EAST INC EPA ID:: NYD986908093	***140 W 22ND ST***	***WSW 1/8 - 1/4 (0.130 mi.)***	***BG1595***	***364***
CON ED - V 6409 EPA ID:: NYP004014296	***152 W 25 ST***	***W 1/8 - 1/4 (0.130 mi.)***	***BI1596***	***364***
CIRCLE JEWELRY PRODU EPA ID:: NYD986933810	***148 W 24TH ST***	***W 1/8 - 1/4 (0.130 mi.)***	***BK1598***	***365***
915 REALTY ASSOCIATE EPA ID:: NYD001638931	***915 BROADWAY***	***S 1/8 - 1/4 (0.131 mi.)***	***BX1603***	***366***
915 REALTY ASSOCIATE EPA ID:: NYD980526396	915 BROADWAY	S 1/8 - 1/4 (0.131 mi.)	BX1605	367
CON EDISON EPA ID:: NYP004827341	20 E 22ND ST	S 1/8 - 1/4 (0.131 mi.)	BT1607	367
CON EDISON SERVICE B EPA ID:: NYP004364360	***38 E 27TH ST FRONT O***	***ESE 1/8 - 1/4 (0.132 mi.)***	***BZ1613***	***368***
CON EDISON SERVICE B EPA ID:: NYP004364352	***49 E 26TH ST FRONT O***	***SE 1/8 - 1/4 (0.132 mi.)***	***BC1614***	***369***
LEE CLEANERS EPA ID:: NYD982542250	***15 E 21ST ST***	***S 1/8 - 1/4 (0.133 mi.)***	***BT1619***	***370***
CON EDISON MANHOLE: EPA ID:: NYP004368379	22 E 22ND ST	S 1/8 - 1/4 (0.135 mi.)	BT1625	371
CON EDISON EPA ID:: NYP004827366	***22 E 22ND ST***	***S 1/8 - 1/4 (0.135 mi.)***	***BT1626***	***371***
CON EDISON SERVICE B	***155 W 29TH ST***	***NNW 1/8 - 1/4 (0.135 mi.)***	***CA1627***	***372***

EPA ID:: NYP004427415				
KALROY CONTRACTORS I	***150 W 28TH ST ROOM 1***	***NW 1/8 - 1/4 (0.137 mi.)***	***BE1635***	***373***
EPA ID:: NYD987033578				
CON ED - V 5536	***133 W 21ST ST V 5536***	***WSW 1/8 - 1/4 (0.138 mi.)***	***BQ1648***	***376***
EPA ID:: NYP004006060				
CON EDISON SERVICE B	***28 E 30TH ST FRONT O***	***E 1/8 - 1/4 (0.138 mi.)***	***CC1652***	***377***
EPA ID:: NYP004361457				
CON EDISON SERVICE B	***156 W 29TH ST***	***NW 1/8 - 1/4 (0.138 mi.)***	***CA1655***	***378***
EPA ID:: NYP004427431				
CON EDISON	***30 E 30TH ST***	***E 1/8 - 1/4 (0.138 mi.)***	***BY1658***	***379***
EPA ID:: NYP004204913				
CON EDISON MANHOLE 5	***31 E 29TH ST***	***E 1/8 - 1/4 (0.139 mi.)***	***BY1661***	***380***
EPA ID:: NYP004247890				
AMBIENT LABS	***159 W 25TH ST***	***W 1/8 - 1/4 (0.139 mi.)***	***BI1667***	***381***
EPA ID:: NYR000084988				
CON EDISON SERVICE B	***24 E 22ND ST FRONT O***	***S 1/8 - 1/4 (0.139 mi.)***	***BT1669***	***382***
EPA ID:: NYP004389144				
CON EDISON	***139 5TH AVE***	***S 1/8 - 1/4 (0.140 mi.)***	***BX1671***	***382***
EPA ID:: NYP005240759				
VERIZON NEW YORK INC	***31-44 30TH ST***	***E 1/8 - 1/4 (0.141 mi.)***	***CC1676***	***384***
EPA ID:: NYP000949891				
CON EDISON SERVICE B	***29 E 22ND ST***	***SSE 1/8 - 1/4 (0.141 mi.)***	***BT1679***	***384***
EPA ID:: NYP004368353				
CON EDISON SERVICE B	***9 W 20TH ST FRONT OF***	***SSW 1/8 - 1/4 (0.143 mi.)***	***BU1691***	***387***
EPA ID:: NYP004393377				
CON EDISON	***32 E 31ST ST***	***E 1/8 - 1/4 (0.143 mi.)***	***CC1692***	***388***
EPA ID:: NYP004235529				
CON EDISON SERVICE B	***23 E 21ST ST***	***S 1/8 - 1/4 (0.143 mi.)***	***BT1699***	***389***
EPA ID:: NYP004367892				
CON EDISON MANHOLE:	***21 W 20TH ST***	***SSW 1/8 - 1/4 (0.144 mi.)***	***BU1707***	***391***
EPA ID:: NYP004369591				
CON EDISON MANHOLE:	***35 W 20TH ST***	***SSW 1/8 - 1/4 (0.144 mi.)***	***BN1710***	***392***
EPA ID:: NYP004369575				
PIONEER EQUIPMENT IN	37 W 20TH ST	SSW 1/8 - 1/4 (0.144 mi.)	BN1711	392
EPA ID:: NYD061205639				
PIONEER EQUIPMENT IN	***37 W 20TH ST***	***SSW 1/8 - 1/4 (0.144 mi.)***	***BN1712***	***392***
EPA ID:: NYD986871879				
CON EDISON SERVICE B	***158 W 29TH ST***	***NW 1/8 - 1/4 (0.145 mi.)***	***CA1717***	***393***
EPA ID:: NYP004427407				
CON EDISON SERVICE B	137-139 E 5TH AVE &	S 1/8 - 1/4 (0.145 mi.)	BX1722	394
EPA ID:: NYP004318796				
CON EDISON	***43 E 27TH ST***	***ESE 1/8 - 1/4 (0.145 mi.)***	***BZ1725***	***395***
EPA ID:: NYP004784062				
GRAPHIC SPECIALTIES	***150 W 22ND ST 6TH FL***	***WSW 1/8 - 1/4 (0.146 mi.)***	***CE1730***	***396***
EPA ID:: NYD986898757				
CON EDISON VAULT: 71	***1 W 20TH ST***	***SSW 1/8 - 1/4 (0.146 mi.)***	***CI1737***	***398***

EPA ID:: NYP004398590				
CON EDISON SERVICE B EPA ID:: NYP004389037	***38 E 23RD ST***	***SSE 1/8 - 1/4 (0.146 mi.)***	***CB1738***	***398***
CON ED - V 2870 EPA ID:: NYP000929570	***160 W 26TH ST***	***WNW 1/8 - 1/4 (0.146 mi.)***	***BV1742***	***399***
CON EDISON EPA ID:: NYP004792842	156 W 28TH ST	NW 1/8 - 1/4 (0.147 mi.)	CJ1743	399
CON EDISON EPA ID:: NYP004847133	156 W 28TH ST VAULT5	NW 1/8 - 1/4 (0.147 mi.)	CJ1746	400
CON EDISON EPA ID:: NYP004847141	156 W 28TH ST VAULT5	NW 1/8 - 1/4 (0.147 mi.)	CJ1748	400
CON EDISON EPA ID:: NYP004847125	***156 W 28TH ST VAULT1***	***NW 1/8 - 1/4 (0.147 mi.)***	***CJ1749***	***400***
FINE ASSOCIATES EPA ID:: NYD981495088	***19 W 20 ST***	***SSW 1/8 - 1/4 (0.147 mi.)***	***BU1756***	***402***
ARTISTIC GROUP THE EPA ID:: NY0000270132	***151 W 30TH ST - 10 F***	***NNW 1/8 - 1/4 (0.147 mi.)***	***BM1762***	***404***
CON EDISON EPA ID:: NYP004832347	***160 W 24TH ST***	***W 1/8 - 1/4 (0.147 mi.)***	***BK1765***	***404***
CON EDISON MANHOLE: EPA ID:: NYP004369583	***45 W 20TH ST***	***SW 1/8 - 1/4 (0.148 mi.)***	***BN1770***	***406***
T & M ELETRO-PLATING EPA ID:: NYD041512823	***27 E 21ST ST***	***S 1/8 - 1/4 (0.148 mi.)***	***BT1784***	***409***
CON EDISON SERVICE B EPA ID:: NYP004266664	***33 E 29TH ST FRONT O***	***E 1/8 - 1/4 (0.148 mi.)***	***BY1789***	***410***
CON EDISON SERVICE B EPA ID:: NYP004373882	***16 E 21ST ST***	***S 1/8 - 1/4 (0.148 mi.)***	***BT1790***	***410***
CON EDISON MANHOLE: EPA ID:: NYP004386934	***28 E 22ND ST & BROAD***	***SSE 1/8 - 1/4 (0.149 mi.)***	***BT1791***	***411***
CON EDISON EPA ID:: NYP004834244	31 E 22ND ST	SSE 1/8 - 1/4 (0.149 mi.)	CB1797	412
CON EDISON MANHOLE 5 EPA ID:: NYP004247882	***36 E 29TH ST***	***E 1/8 - 1/4 (0.150 mi.)***	***BY1805***	***413***
CON EDISON SPLICE BO EPA ID:: NYP004140232	***29 E 21ST ST FRONT O***	***S 1/8 - 1/4 (0.152 mi.)***	***BT1813***	***415***
CON EDISON MANHOLE: EPA ID:: NYP004427456	***169 W 29TH ST***	***NW 1/8 - 1/4 (0.152 mi.)***	***CA1815***	***416***
CON EDISON SERVICE B EPA ID:: NYP004368361	***33 E 22ND ST***	***SSE 1/8 - 1/4 (0.155 mi.)***	***CB1848***	***424***
CON EDISON EPA ID:: NYP004747358	***168 W 25TH ST***	***W 1/8 - 1/4 (0.155 mi.)***	***CF1852***	***425***
CON EDISON EPA ID:: NYP004191748	***E 20TH ST & 5TH AVE***	***S 1/8 - 1/4 (0.155 mi.)***	***CI1854***	***426***
CON EDISON EPA ID:: NYP004829291	W 20TH ST & 5TH AVE	S 1/8 - 1/4 (0.155 mi.)	CI1855	426
VISION GRAPHIC	***132 W 21ST ST***	***WSW 1/8 - 1/4 (0.156 mi.)***	***BQ1858***	***427***

EPA ID:: NY0001001734				
ABC CONTAINERLINE N EPA ID:: NYD982792582	38 E 29TH ST	ESE 1/8 - 1/4 (0.158 mi.)	BY1877	431
NATIONAL WASTE MGMT EPA ID:: NYD986875417	***40 E 30TH ST***	***E 1/8 - 1/4 (0.160 mi.)***	***CC1887***	***433***
CON EDISON SERVICE B EPA ID:: NYP004373924	***9 E 20TH ST***	***S 1/8 - 1/4 (0.161 mi.)***	***BX1888***	***433***
CON EDISON SERVICE B EPA ID:: NYP004225199	***34 E 22ND ST***	***SSE 1/8 - 1/4 (0.161 mi.)***	***BT1892***	***434***
CON EDISON MANHOLE: EPA ID:: NYP004386835	***54-6 E 23RD ST & MAD***	***SSE 1/8 - 1/4 (0.161 mi.)***	***CB1895***	***435***
KILLINGTON MOTEL-TRE EPA ID:: NYD987015187	***902 BROADWAY***	***S 1/8 - 1/4 (0.163 mi.)***	***BX1915***	***439***
CON EDISON VAULT: 19 EPA ID:: NYP004343224	***39 E 29TH ST FRONT O***	***E 1/8 - 1/4 (0.163 mi.)***	***BY1922***	***441***
CON EDISON VAULT: 49 EPA ID:: NYP004343216	***39 E 29TH ST FRONT O***	***E 1/8 - 1/4 (0.163 mi.)***	***BY1924***	***441***
NEW YORK LABEL & BOX EPA ID:: NYD001266212	***275 7TH AVE***	***WNW 1/8 - 1/4 (0.164 mi.)***	***CF1927***	***442***
HAROLD FREEMAN JEWEL EPA ID:: NYR000013136	***275 SEVENTH AVE - 8T***	***WNW 1/8 - 1/4 (0.164 mi.)***	***CF1930***	***443***
CON EDISON EPA ID:: NYP004729877	***259 7TH AVE***	***W 1/8 - 1/4 (0.164 mi.)***	***CF1931***	***443***
M & Z BENCH EPA ID:: NYR000059964	***307 7TH AVE 604***	***NW 1/8 - 1/4 (0.165 mi.)***	***CJ1946***	***446***
NEW BALANCE ATHLETIC EPA ID:: NYR000105726	***150 5TH AVE***	***SSW 1/8 - 1/4 (0.165 mi.)***	***CI1950***	***447***
CON EDISON SERVICE B EPA ID:: NYP004376240	***33 E 21ST ST FRONT O***	***S 1/8 - 1/4 (0.165 mi.)***	***BT1951***	***448***
CON EDISON SERVICE B EPA ID:: NYP004368304	***33 E 21ST ST***	***S 1/8 - 1/4 (0.165 mi.)***	***BT1952***	***448***
MICROCOMPUTER PUBLIS EPA ID:: NYD986871853	***4 W 20TH ST***	***SSW 1/8 - 1/4 (0.165 mi.)***	***CI1953***	***448***
CANCER PREVENTION RE EPA ID:: NYD986980258	***36 E 22ND ST***	***SSE 1/8 - 1/4 (0.166 mi.)***	***CS1958***	***450***
CHALLIS HOHN R HARPS EPA ID:: NYD005350020	133 FIFTH AVE	S 1/8 - 1/4 (0.166 mi.)	BX1959	450
CON EDISON EPA ID:: NYP004795100	***369 7TH AVE***	***NNW 1/8 - 1/4 (0.166 mi.)***	***CM1965***	***451***
CON EDISON MANHOLE: EPA ID:: NYP004389045	***46 W 20TH ST FRONT O***	***SW 1/8 - 1/4 (0.166 mi.)***	***CG1975***	***453***
CON EDISON EPA ID:: NYP004773131	***345 7TH AVE***	***NW 1/8 - 1/4 (0.166 mi.)***	***CA1976***	***454***
CON EDISON EPA ID:: NYP004773164	***345 7TH AVE***	***NW 1/8 - 1/4 (0.166 mi.)***	***CA1977***	***454***
SUPREME LEATHER & SU	***345 7TH AVE***	***NW 1/8 - 1/4 (0.166 mi.)***	***CA1978***	***454***

EPA ID:: NYD986989853				
EVERWED OF NEW YORK	***305 7TH AVE***	***NW 1/8 - 1/4 (0.168 mi.)***	***CJ2002***	***460***
EPA ID:: NYD174469049				
ANN SERVICE CORP	***161 W 21ST ST***	***WSW 1/8 - 1/4 (0.168 mi.)***	***CE2005***	***460***
EPA ID:: NY0000376079				
CON EDISON	***8 E 20TH ST***	***S 1/8 - 1/4 (0.168 mi.)***	***BX2008***	***461***
EPA ID:: NYP004203691				
PHYS-CHEM SCIENTIFIC	***36 W 20TH ST***	***SSW 1/8 - 1/4 (0.169 mi.)***	***CG2039***	***468***
EPA ID:: NYD002026128				
CON EDISON VAULT: 51	***40 W 20TH ST***	***SSW 1/8 - 1/4 (0.169 mi.)***	***CG2040***	***469***
EPA ID:: NYP004398582				
CON EDISON	***41 E 22ND ST***	***SSE 1/8 - 1/4 (0.170 mi.)***	***CB2052***	***471***
EPA ID:: NYP004796025				
CON EDISON SERVICE B	***45 E 29TH ST E OF 5T***	***E 1/8 - 1/4 (0.171 mi.)***	***BY2058***	***473***
EPA ID:: NYP004362836				
CON EDISON SERVICE B	***209 7TH AVE FRONT OF***	***WSW 1/8 - 1/4 (0.172 mi.)***	***CE2070***	***475***
EPA ID:: NYP004299715				
CON EDISON SERVICE B	***43 E 22ND ST***	***SSE 1/8 - 1/4 (0.172 mi.)***	***CB2071***	***476***
EPA ID:: NYP004445839				
ELBERT HOLDING CORP	***142 W 21ST ST***	***WSW 1/8 - 1/4 (0.173 mi.)***	***CP2077***	***477***
EPA ID:: NYD987029576				
CON EDISON SERVICE B	***45 E 28TH ST***	***ESE 1/8 - 1/4 (0.173 mi.)***	***BY2084***	***479***
EPA ID:: NYP004245171				
CON EDISON MANHOLE:	***319 7TH AVE***	***NW 1/8 - 1/4 (0.174 mi.)***	***CJ2085***	***479***
EPA ID:: NYP004524872				
CON EDISON SERVICE B	***34 E 21ST ST***	***S 1/8 - 1/4 (0.174 mi.)***	***CQ2087***	***480***
EPA ID:: NYP004368312				
CON EDISON SERVICE B	***34 E 21ST ST FRONT O***	***S 1/8 - 1/4 (0.174 mi.)***	***CQ2088***	***480***
EPA ID:: NYP004376224				
CON EDISON SERVICE B	110 W 20TH ST	SW 1/8 - 1/4 (0.175 mi.)	CL2090	480
EPA ID:: NYP004494381				
CON EDISON	345 7TH AVE & W 29TH	NW 1/8 - 1/4 (0.175 mi.)	CA2097	482
EPA ID:: NYP004761821				
CON EDISON	345 7TH AVE & W 29TH	NW 1/8 - 1/4 (0.175 mi.)	CA2100	483
EPA ID:: NYP004761813				
CON EDISON MANHOLE:	7TH AVE & 27TH ST	WNW 1/8 - 1/4 (0.176 mi.)	BV2105	484
EPA ID:: NYP004523486				
CON EDISON	***113 W 27TH ST & 7TH***	***WNW 1/8 - 1/4 (0.176 mi.)***	***BV2108***	***484***
EPA ID:: NYP004507125				
CON EDISON SERVICE B	***312-14 7TH AVE & 27T***	***WNW 1/8 - 1/4 (0.176 mi.)***	***BV2109***	***485***
EPA ID:: NYP004517744				
CON EDISON SERVICE B	***W 7TH AVE & 25TH ST***	***W 1/8 - 1/4 (0.176 mi.)***	***CF2111***	***485***
EPA ID:: NYP004514717				
CON EDISON	W 25TH ST & 7TH AVE	W 1/8 - 1/4 (0.176 mi.)	CF2114	486
EPA ID:: NYP004784443				
CON EDISON SERVICE B	***7TH AVE & 30TH ST N***	***NNW 1/8 - 1/4 (0.176 mi.)***	***CT2115***	***486***

EPA ID:: NYP004517801				
ALMAR METAL SPINNING EPA ID:: NYD001476605	***135 W 20TH ST***	***WSW 1/8 - 1/4 (0.176 mi.)***	***CP2117***	***486***
CON EDISON SERVICE B EPA ID:: NYP004507471	***135 W 20TH ST***	***WSW 1/8 - 1/4 (0.176 mi.)***	***CP2118***	***487***
CON EDISON VAULT: 82 EPA ID:: NYP004360475	***W 23RD ST & 7TH AVE***	***W 1/8 - 1/4 (0.177 mi.)***	***CO2122***	***488***
CON EDISON SERVICE B EPA ID:: NYP004510038	***W 7TH AVE & 23RD ST***	***W 1/8 - 1/4 (0.177 mi.)***	***CO2123***	***488***
CON EDISON SERVICE B EPA ID:: NYP004521928	***143-139 W 31ST ST &***	***NNW 1/8 - 1/4 (0.177 mi.)***	***CM2126***	***489***
CON EDISON SERVICE B EPA ID:: NYP004519161	***354-356 7TH AVE & 29***	***NW 1/8 - 1/4 (0.177 mi.)***	***CA2127***	***489***
CON EDISON EPA ID:: NYP004761805	345 7TH AVE & W 29TH	NW 1/8 - 1/4 (0.177 mi.)	CA2128	489
CON EDISON SERVICE B EPA ID:: NYP004519260	***148-46 W 28TH ST & 7***	***NW 1/8 - 1/4 (0.177 mi.)***	***CJ2130***	***490***
CON EDISON SERVICE B EPA ID:: NYP004519203	***132 W 28TH ST & 7TH***	***NW 1/8 - 1/4 (0.177 mi.)***	***CJ2131***	***490***
CON EDISON SERVICE B EPA ID:: NYP004519278	***142 W 28TH ST & 7TH***	***NW 1/8 - 1/4 (0.177 mi.)***	***CJ2132***	***490***
CON EDISON SERVICE B EPA ID:: NYP004516464	***144 W 26TH & 7TH AVE***	***WNW 1/8 - 1/4 (0.177 mi.)***	***CX2134***	***491***
CON EDISON SERVICE B EPA ID:: NYP004519369	***289-291 7TH AVE & 26***	***WNW 1/8 - 1/4 (0.177 mi.)***	***CX2135***	***491***
CON EDISON SERVICE B EPA ID:: NYP004514550	***104 W 26TH & 7TH AVE***	***WNW 1/8 - 1/4 (0.177 mi.)***	***CX2136***	***491***
CON EDISON SERVICE B EPA ID:: NYP004516456	***133 W 26TH ST & 7TH***	***WNW 1/8 - 1/4 (0.177 mi.)***	***CX2137***	***491***
CON EDISON SERVICE B EPA ID:: NYP004514568	***115-09 W 26TH ST & 7***	***WNW 1/8 - 1/4 (0.177 mi.)***	***CX2138***	***492***
CON EDISON SERVICE B EPA ID:: NYP004514543	***119 W 26TH ST & 7TH***	***WNW 1/8 - 1/4 (0.177 mi.)***	***CX2139***	***492***
CON EDISON SERVICE B EPA ID:: NYP004508586	***143-39 W 23RD ST & 7***	***W 1/8 - 1/4 (0.178 mi.)***	***CO2143***	***493***
CON EDISON SERVICE B EPA ID:: NYP004508578	***168 W 23RD ST & 7TH***	***W 1/8 - 1/4 (0.178 mi.)***	***CO2144***	***493***
CON EDISON SERVICE B EPA ID:: NYP004508602	***142 W 23RD ST & 7TH***	***W 1/8 - 1/4 (0.178 mi.)***	***CO2145***	***493***
CON EDISON SERVICE B EPA ID:: NYP004508594	***134 W 23RD ST & 7TH***	***W 1/8 - 1/4 (0.178 mi.)***	***CO2146***	***494***
CON EDISON SERVICE B EPA ID:: NYP004508636	***227-229 7TH AVE & 23***	***W 1/8 - 1/4 (0.178 mi.)***	***CO2147***	***494***
CON EDISON SERVICE B EPA ID:: NYP004510061	***224-226 7TH AVE & 23***	***W 1/8 - 1/4 (0.178 mi.)***	***CO2148***	***494***
CON EDISON SERVICE B	***231-233 7TH AVE & 23***	***W 1/8 - 1/4 (0.178 mi.)***	***CO2149***	***494***

EPA ID:: NYP004508644				
CON EDISON SERVICE B	***118 W 23RD ST & 7TH***	***W 1/8 - 1/4 (0.178 mi.)***	***CO2150***	***495***
EPA ID:: NYP004509907				
MENDIK REALTY - 11 P	***11 PENN PLZ - BASEME***	***NNW 1/8 - 1/4 (0.178 mi.)***	***CM2151***	***495***
EPA ID:: NY0000878538				
CON EDISON - MH M445	***W 28TH ST & 7TH AV***	***NW 1/8 - 1/4 (0.178 mi.)***	***CJ2153***	***496***
EPA ID:: NYP004115325				
CON EDISON - 31ST ST	***31ST ST & 7TH AVE***	***NNW 1/8 - 1/4 (0.178 mi.)***	***CM2155***	***496***
EPA ID:: NYP000921866				
CON EDISON SERVICE B	7TH AVE & 31ST ST	NNW 1/8 - 1/4 (0.178 mi.)	CM2156	496
EPA ID:: NYP004522074				
CON EDISON SERVICE B	7TH AVE & 29TH ST	NW 1/8 - 1/4 (0.179 mi.)	CA2170	499
EPA ID:: NYP004519153				
CON EDISON SERVICE B	***7TH AVE & 29TH ST E***	***NW 1/8 - 1/4 (0.179 mi.)***	***CA2171***	***499***
EPA ID:: NYP004519252				
CON EDISON	7TH AVE & 29TH ST	NW 1/8 - 1/4 (0.179 mi.)	CA2173	500
EPA ID:: NYP004794186				
CON EDISON	***W 29TH ST & 8TH AVE***	***NW 1/8 - 1/4 (0.179 mi.)***	***CA2174***	***500***
EPA ID:: NYP005248139				
CON EDISON	41 E 21ST ST	SSE 1/8 - 1/4 (0.179 mi.)	CS2175	500
EPA ID:: NYP004842486				
CON EDISON MANHOLE:	153 W 33RD ST	N 1/8 - 1/4 (0.180 mi.)	CN2188	503
EPA ID:: NYP004550794				
CON EDISON	282 7TH AVE & W 26TH	NW 1/8 - 1/4 (0.182 mi.)	CJ2204	506
EPA ID:: NYP004784435				
MENDIK REALTY - TWO	***2 PENNSYLVANIA PLZ -***	***NNW 1/8 - 1/4 (0.182 mi.)***	***CM2205***	***506***
EPA ID:: NY0000878595				
COMPUGRAPHIC CORP	***2 PENNSYLVANIA PLZ S***	***NNW 1/8 - 1/4 (0.182 mi.)***	***CM2206***	***507***
EPA ID:: NYD982179871				
CON EDISON AT 2 PENN	***2 PENN PLZ - BASEMEN***	***NNW 1/8 - 1/4 (0.182 mi.)***	***CM2207***	***507***
EPA ID:: NYD981086507				
304 PAS OWNERS LLC	***304 PARK AVE S***	***SSE 1/8 - 1/4 (0.184 mi.)***	***CB2215***	***509***
EPA ID:: NYR000239731				
CON EDISON	***32 ST & 7 AVE***	***NNW 1/8 - 1/4 (0.185 mi.)***	***CM2222***	***510***
EPA ID:: NYP004201133				
SCHAEDLER QUINZEL IN	***404 PARK AVE S 2ND F***	***ESE 1/8 - 1/4 (0.185 mi.)***	***DC2223***	***511***
EPA ID:: NYD060219649				
CON EDISON MANHOLE:	***155 W 33RD ST FRONT***	***N 1/8 - 1/4 (0.185 mi.)***	***CN2225***	***511***
EPA ID:: NYP004373726				
CON EDISON SERVICE B	234 7TH AVE FRONT OF	W 1/8 - 1/4 (0.186 mi.)	CO2231	512
EPA ID:: NYP004509782				
1-2-3 COPY CENTER IN	***123 5TH AVE***	***S 1/8 - 1/4 (0.187 mi.)***	***CI2241***	***515***
EPA ID:: NYD068209782				
CON EDISON RVS2747	***641 6TH AVE***	***SW 1/8 - 1/4 (0.188 mi.)***	***CL2244***	***516***
EPA ID:: NYP004034179				
CON ED - V 5049	***641 6TH AVE***	***SW 1/8 - 1/4 (0.188 mi.)***	***CL2245***	***516***

EPA ID:: NYP000928325				
COLGATE-PALMOLIVE CO EPA ID:: NYD001344381	***300 PARK AVE***	***SSE 1/8 - 1/4 (0.188 mi.)***	***DE2250***	***517***
FIRST WINTHROP CORP EPA ID:: NYD982796922	***300 PARK AVE S***	***SSE 1/8 - 1/4 (0.188 mi.)***	***DE2251***	***517***
CON EDISON SERVICE B EPA ID:: NYP004415824	***43 E 21ST ST***	***SSE 1/8 - 1/4 (0.188 mi.)***	***CS2252***	***517***
MARESCA JEWELRY CO EPA ID:: NYD990891996	191 SEVENTH AVE	WSW 1/8 - 1/4 (0.188 mi.)	CE2262	519
CON ED V 1607 EPA ID:: NYP004010484	***400 7TH AVE***	***NNW 1/8 - 1/4 (0.189 mi.)***	***CM2269***	***521***
CON EDISON MANHOLE: EPA ID:: NYP004385423	***7 W 19TH ST***	***SSW 1/8 - 1/4 (0.189 mi.)***	***DG2274***	***522***
FEDERAL BUILDING THE EPA ID:: NY2470000157	***252 7TH AVE***	***W 1/8 - 1/4 (0.189 mi.)***	***CF2275***	***522***
CON EDISON EPA ID:: NYP004846315	201 W 27TH ST	WNW 1/8 - 1/4 (0.190 mi.)	CZ2290	526
CON EDISON EPA ID:: NYP004846281	201 W 27TH ST VAULT8	WNW 1/8 - 1/4 (0.190 mi.)	CZ2294	527
CON EDISON EPA ID:: NYP004846273	***201 W 27TH ST***	***WNW 1/8 - 1/4 (0.190 mi.)***	***CZ2295***	***527***
CON EDISON EPA ID:: NYP004846331	201 W 27TH ST	WNW 1/8 - 1/4 (0.190 mi.)	CZ2296	527
370 7TH AVENUE ASSOC EPA ID:: NYR000098970	***370 7TH AVE***	***NNW 1/8 - 1/4 (0.191 mi.)***	***CT2297***	***527***
CON EDISON SERVICE B EPA ID:: NYP004519187	342-50 7TH AVE & 29T	NW 1/8 - 1/4 (0.191 mi.)	DF2306	529
CON EDISON SERVICE B EPA ID:: NYP004519179	342-50 7TH AVE & 29T	NW 1/8 - 1/4 (0.191 mi.)	DF2307	529
CON EDISON SERVICE B EPA ID:: NYP004373916	***161 W 33RD ST***	***N 1/8 - 1/4 (0.192 mi.)***	***CN2319***	***532***
NYCTA - 23RD STREET EPA ID:: NY0000365700	***23RD ST & PARK AVE S***	***SSE 1/8 - 1/4 (0.194 mi.)***	***DE2333***	***535***
BORO GRAPHIC TECHNOL EPA ID:: NYR000011759	***49 E 21ST ST - 7TH F***	***SSE 1/8 - 1/4 (0.195 mi.)***	***CS2336***	***536***
CON EDISON SERVICE B EPA ID:: NYP004385415	***47-39 W 19TH ST & 6T***	***SSW 1/8 - 1/4 (0.195 mi.)***	***DI2338***	***536***
CON EDISION - SB#213 EPA ID:: NYP004077681	***201 W 131 STREET & 7***	***WSW 1/8 - 1/4 (0.195 mi.)***	***DJ2341***	***537***
CON EDISON SERVICE B EPA ID:: NYP004507505	***134 W 20TH ST***	***SW 1/8 - 1/4 (0.197 mi.)***	***CV2347***	***538***
CON EDISON EPA ID:: NYP004846661	207 W 27TH ST VAULT4	WNW 1/8 - 1/4 (0.198 mi.)	CZ2352	539
CON EDISON V0019 EPA ID:: NYP004043113	***207 W 27 ST***	***WNW 1/8 - 1/4 (0.198 mi.)***	***CZ2355***	***540***
CON EDISON	207 W 27TH ST VAULT1	WNW 1/8 - 1/4 (0.198 mi.)	CZ2357	540

EPA ID:: NYP004846695				
CON EDISON EPA ID:: NYP004846646	207 W 27TH ST VAULT8	WNW 1/8 - 1/4 (0.198 mi.)	CZ2363	541
CON EDISON EPA ID:: NYP004846679	207 W 27TH ST VAULT2	WNW 1/8 - 1/4 (0.198 mi.)	CZ2364	542
D & B REPRODUCTIONS EPA ID:: NYD986929610	***207 W 25TH ST***	***W 1/8 - 1/4 (0.198 mi.)***	***CX2369***	***543***
GARIB STEVEN EPA ID:: NYR000165944	200 W 26TH ST	WNW 1/8 - 1/4 (0.199 mi.)	CX2374	544
CON EDISON SERVICE B EPA ID:: NYP004519195	350-52 7TH AVE & 29T	NW 1/8 - 1/4 (0.201 mi.)	DF2393	549
STATE COLLEGE OF OPT EPA ID:: NYD986904472	***100 E 24TH ST***	***SE 1/8 - 1/4 (0.202 mi.)***	***DP2397***	***550***
VERIZON LOG 30664 MA EPA ID:: NYP000962688	***PARK AVE & 26TH ST***	***SE 1/8 - 1/4 (0.202 mi.)***	***DD2398***	***550***
VERIZON NEW YORK INC EPA ID:: NYP000949610	***PARK AVE S AND E 26***	***SE 1/8 - 1/4 (0.202 mi.)***	***DD2399***	***550***
CON EDISON SERVICE B EPA ID:: NYP004368403	***53 E 21ST ST***	***SSE 1/8 - 1/4 (0.202 mi.)***	***CS2400***	***551***
CVS PHARMACY #10583 EPA ID:: NYR000215657	***636 6TH AVE***	***SW 1/8 - 1/4 (0.203 mi.)***	***DR2421***	***556***
CON EDISON SERVICE B EPA ID:: NYP004425385	***127 28TH ST & PARK A***	***ESE 1/8 - 1/4 (0.203 mi.)***	***DB2422***	***556***
CONSOLIDATED EDISON EPA ID:: NYP004034773	W 33RD ST & 7TH AVE	NNW 1/8 - 1/4 (0.204 mi.)	DO2428	557
LOWES # 3293 EPA ID:: NYD075253856	***635-641 6TH AVENUE***	***SW 1/8 - 1/4 (0.204 mi.)***	***DL2430***	***558***
CON EDISON MANHOLE: EPA ID:: NYP004576484	***101 W 19TH ST & 6TH***	***SW 1/8 - 1/4 (0.204 mi.)***	***DR2447***	***561***
CON EDISON MANHOLE 5 EPA ID:: NYP004246775	***W 33RD ST & 7TH AVE***	***NNW 1/8 - 1/4 (0.205 mi.)***	***DO2449***	***562***
CON EDISON EPA ID:: NYP004169918	7TH AVE BT 32ND ST &	NNW 1/8 - 1/4 (0.205 mi.)	DO2450	562
CON EDISON MANHOLE 4 EPA ID:: NYP004234845	***W 33RD ST & 7TH AVE***	***NNW 1/8 - 1/4 (0.205 mi.)***	***DO2451***	***562***
NYC PUBLIC LIBRARY - EPA ID:: NYR000079244	***209 W 23RD ST***	***W 1/8 - 1/4 (0.205 mi.)***	***DT2453***	***563***
CON EDISION - V4846 EPA ID:: NYP004080107	***101 E.25 ST. 101 E.2***	***SE 1/8 - 1/4 (0.205 mi.)***	***DD2458***	***564***
CON EDISON SERVICE B EPA ID:: NYP004262382	***311 PARK AVE S FRONT***	***SSE 1/8 - 1/4 (0.206 mi.)***	***DP2463***	***565***
CON EDISON EPA ID:: NYP004730222	***200 W 25TH ST***	***W 1/8 - 1/4 (0.206 mi.)***	***DU2469***	***566***
CON ED - V 1321 EPA ID:: NYP004006086	***200 W 25 ST***	***W 1/8 - 1/4 (0.206 mi.)***	***DU2471***	***567***
CON EDISON VAULT: 64	***121 W 19TH ST V 6439***	***SW 1/8 - 1/4 (0.206 mi.)***	***CV2473***	***567***

EPA ID:: NYP004398772				
CON EDISON VAULT: 85 EPA ID:: NYP004398798	***121 W 19TH ST V 8547***	***SW 1/8 - 1/4 (0.206 mi.)***	***CV2474***	***568***
CON EDISON V6439 EPA ID:: NYP004045498	***121 W 19TH ST***	***SW 1/8 - 1/4 (0.206 mi.)***	***CV2475***	***568***
HARRY GITLIN INC EPA ID:: NYD002534956	***121 W 19TH ST***	***SW 1/8 - 1/4 (0.206 mi.)***	***CV2476***	***568***
CON EDISON VAULT: 60 EPA ID:: NYP004398780	***121 W 19TH ST V 6032***	***SW 1/8 - 1/4 (0.206 mi.)***	***CV2477***	***568***
CON EDISON EPA ID:: NYP004882151	***2 W 19TH ST***	***SSW 1/8 - 1/4 (0.206 mi.)***	***DG2482***	***570***
CON EDISON SERVICE B EPA ID:: NYP004386173	***2-1 E 19TH***	***SSW 1/8 - 1/4 (0.207 mi.)***	***DG2495***	***573***
CON EDISON SERVICE B EPA ID:: NYP004385399	***32-30 19TH ST & 6TH***	***SSW 1/8 - 1/4 (0.207 mi.)***	***DI2501***	***574***
CON EDISON SERVICE B EPA ID:: NYP004507497	150 W 20TH ST	WSW 1/8 - 1/4 (0.208 mi.)	CV2504	575
CON EDISON MANHOLE 3 EPA ID:: NYP004234605	***119 W 19TH ST***	***SW 1/8 - 1/4 (0.208 mi.)***	***DL2508***	***576***
NATIONAL PARK SERVIC EPA ID:: NY0141715961	***28 E 20TH ST - THEOD***	***S 1/8 - 1/4 (0.208 mi.)***	***CQ2510***	***576***
CON EDISON SERVICE B EPA ID:: NYP004511390	***167 W 21ST ST & 7TH***	***WSW 1/8 - 1/4 (0.209 mi.)***	***DJ2527***	***580***
CON EDISON SERVICE B EPA ID:: NYP004511408	***66-2 W 21ST ST & 7TH***	***WSW 1/8 - 1/4 (0.209 mi.)***	***DJ2528***	***580***
KALTECH IND EPA ID:: NY0000071779	123 W 19 ST	SW 1/8 - 1/4 (0.210 mi.)	DL2534	582
CENTRAL FUR SERVICIN EPA ID:: NYD986983898	***208 W 29TH ST***	***NW 1/8 - 1/4 (0.211 mi.)***	***DF2542***	***584***
CON EDISON SERVICE B EPA ID:: NYP004368411	***59 E 21ST ST***	***SSE 1/8 - 1/4 (0.212 mi.)***	***CS2555***	***587***
CON EDISON SERVICE B EPA ID:: NYP004248825	***6 E 19TH ST***	***S 1/8 - 1/4 (0.212 mi.)***	***DH2556***	***587***
CON EDISON VAULT: 84 EPA ID:: NYP004564779	***100 E 27TH ST***	***ESE 1/8 - 1/4 (0.213 mi.)***	***DB2564***	***589***
CON EDISON SERVICE B EPA ID:: NYP004364998	***100 E 27TH ST FRONT***	***ESE 1/8 - 1/4 (0.213 mi.)***	***DB2565***	***589***
INTERNATIONAL DIAL C EPA ID:: NYD075253807	***22 WEST 19TH STREET***	***SSW 1/8 - 1/4 (0.213 mi.)***	***DG2567***	***589***
CON EDISION - V 5573 EPA ID:: NYP004090379	***100 E 29 ST 100 E 29***	***ESE 1/8 - 1/4 (0.214 mi.)***	***DC2583***	***593***
CON EDISON SERVICE B EPA ID:: NYP004365706	***101 EAST 29TH ST***	***E 1/8 - 1/4 (0.214 mi.)***	***DM2584***	***594***
CON EDISON VAULT: 36 EPA ID:: NYP004363404	***100 E 28TH ST***	***ESE 1/8 - 1/4 (0.214 mi.)***	***DB2585***	***594***
CON EDISON	100 E 28TH ST	ESE 1/8 - 1/4 (0.214 mi.)	DB2586	594

EPA ID:: NYP004884843				
CON EDISON EPA ID:: NYP004507489	165 W 20TH ST	WSW 1/8 - 1/4 (0.215 mi.)	DZ2600	597
CON EDISON SERVICE B EPA ID:: NYP004385365	***138 5TH AVE & 18TH S***	***SSW 1/8 - 1/4 (0.216 mi.)***	***DG2614***	***600***
CON EDISON - VAULT 6 EPA ID:: NYP004130688	***208 WEST 23 ST***	***W 1/8 - 1/4 (0.216 mi.)***	***DT2618***	***601***
EVER READY THERMOMET EPA ID:: NYD986874907	***401 PARK AVE S***	***ESE 1/8 - 1/4 (0.216 mi.)***	***DB2621***	***602***
CON EDISON - TRANSFO EPA ID:: NYP004136263	***101 E. 22 ST***	***SSE 1/8 - 1/4 (0.217 mi.)***	***DE2644***	***607***
CON EDISON SERVICE B EPA ID:: NYP004442299	***101 E 22ND ST***	***SSE 1/8 - 1/4 (0.217 mi.)***	***DE2645***	***607***
CON EDISON SERVICE B EPA ID:: NYP004386850	***101-109 E 22ND ST***	***SSE 1/8 - 1/4 (0.217 mi.)***	***DE2646***	***607***
HIT SALES CO EPA ID:: NYD096125174	***115 5TH AVE***	***SSW 1/8 - 1/4 (0.218 mi.)***	***DH2654***	***609***
CON EDISON EPA ID:: NYP004756029	***213 W 26TH***	***WNW 1/8 - 1/4 (0.219 mi.)***	***CX2666***	***612***
AMAZON GO - INY5 EPA ID:: NYR000253864	***315 PARK AVE S***	***SE 1/8 - 1/4 (0.222 mi.)***	***DP2696***	***619***
CON EDISON SERVICE B EPA ID:: NYP004415840	***104 E 23RD ST***	***SSE 1/8 - 1/4 (0.222 mi.)***	***DE2698***	***619***
CON EDISON AT FASHIO EPA ID:: NYR000076406	***227 W 27TH ST***	***WNW 1/8 - 1/4 (0.222 mi.)***	***CZ2701***	***620***
CON EDISON EPA ID:: NYP004139846	***19TH ST & BROADWAY***	***S 1/8 - 1/4 (0.222 mi.)***	***DK2707***	***621***
MTA NYCT - BROADWAY EPA ID:: NYR000080655	***BROADWAY & E 19TH ST***	***S 1/8 - 1/4 (0.222 mi.)***	***DK2708***	***622***
M SHANKEN COMMUNICAT EPA ID:: NY0000130146	***387 PARK AVE S - 8TH***	***ESE 1/8 - 1/4 (0.224 mi.)***	***DB2729***	***626***
CON EDISON SERVICE B EPA ID:: NYP004378790	***48 E 21ST ST***	***SSE 1/8 - 1/4 (0.225 mi.)***	***DW2734***	***628***
CON EDISON SERVICE B EPA ID:: NYP004365714	***103 EAST 29TH ST***	***ESE 1/8 - 1/4 (0.225 mi.)***	***DM2742***	***629***
CON EDISON SERVICE B EPA ID:: NYP004508529	***201 W 21ST ST FRONT***	***WSW 1/8 - 1/4 (0.225 mi.)***	***DJ2743***	***630***
CON EDISON SERVICE B EPA ID:: NYP004364972	***101 E 27TH ST FRONT***	***ESE 1/8 - 1/4 (0.225 mi.)***	***DB2748***	***631***
CON EDISON SERVICE B EPA ID:: NYP004367769	***106 E 23RD ST***	***SSE 1/8 - 1/4 (0.227 mi.)***	***DE2761***	***634***
TISHMAN SPEYER PROPE EPA ID:: NYR000021360	***620 AVE OF THE AMERI***	***SW 1/8 - 1/4 (0.227 mi.)***	***DR2763***	***634***
ASSOCIATED PRESS EPA ID:: NYD987007903	***10 PENN PLZ LEVEL 5***	***NNW 1/8 - 1/4 (0.227 mi.)***	***DO2765***	***635***
CON EDISON SERVICE B	180 E 7TH AVE FRONT	WSW 1/8 - 1/4 (0.227 mi.)	DJ2767	635

EPA ID:: NYP004507133				
KWIK INTL COLOR LTD	***229 W 28TH ST 8TH &***	***NW 1/8 - 1/4 (0.228 mi.)***	***DF2772***	***636***
EPA ID:: NYD001230127				
ALKEN-MURRAY CORPORA	***111 5TH AVE***	***SSW 1/8 - 1/4 (0.229 mi.)***	***DH2779***	***638***
EPA ID:: NYD001309335				
CON EDISON SERVICE B	***105 E 24TH ST FRONT***	***SE 1/8 - 1/4 (0.230 mi.)***	***DP2781***	***639***
EPA ID:: NYP004366985				
CON EDISON SERVICE B	***430 7TH AVE***	***N 1/8 - 1/4 (0.230 mi.)***	***DO2788***	***640***
EPA ID:: NYP004247668				
CON EDISON SERVICE B	108 E 23RD ST	SSE 1/8 - 1/4 (0.232 mi.)	DE2798	642
EPA ID:: NYP004415857				
CON EDISON SERVICE B	***200 W 21ST ST FRONT***	***WSW 1/8 - 1/4 (0.232 mi.)***	***DJ2800***	***642***
EPA ID:: NYP004508511				
SUBWAY CLEANERS	***108 E 28TH ST***	***ESE 1/8 - 1/4 (0.233 mi.)***	***EH2806***	***644***
EPA ID:: NYD986898179				
H C L CORP	***214 W 29TH ST***	***NW 1/8 - 1/4 (0.234 mi.)***	***DF2809***	***645***
EPA ID:: NYD987036498				
CHARLES OFFSET	***621 SIXTH AVE***	***SW 1/8 - 1/4 (0.235 mi.)***	***DR2812***	***645***
EPA ID:: NYD001497056				
CON EDISON SERVICE B	***209 W 21ST ST***	***WSW 1/8 - 1/4 (0.235 mi.)***	***DJ2827***	***648***
EPA ID:: NYP004454260				
CON EDISON	***220 W 27TH ST***	***WNW 1/8 - 1/4 (0.236 mi.)***	***EI2842***	***652***
EPA ID:: NYP004164661				
CON EDISON SERVICE B	***108 E 29TH ST FRONT***	***ESE 1/8 - 1/4 (0.236 mi.)***	***EH2844***	***652***
EPA ID:: NYP004387965				
CON EDISON	7TH AVE & 20TH ST	WSW 1/8 - 1/4 (0.237 mi.)	DZ2850	653
EPA ID:: NYP004777876				
CON EDISON	20TH ST & 7TH AVE	WSW 1/8 - 1/4 (0.237 mi.)	DZ2851	654
EPA ID:: NYP004791380				
CON EDISON	***20TH ST & 7TH AVE***	***WSW 1/8 - 1/4 (0.237 mi.)***	***DZ2854***	***654***
EPA ID:: NYP004736450				
VERIZON	20TH ST & 7TH AVE	WSW 1/8 - 1/4 (0.237 mi.)	DZ2855	655
EPA ID:: NYP000965756				
CON EDISION - V 450	***112 E 27 ST 112 E 27***	***ESE 1/8 - 1/4 (0.237 mi.)***	***EA2863***	***656***
EPA ID:: NYP004090353				
CON EDISON SERVICE B	***165 W 20TH ST & 7TH***	***WSW 1/8 - 1/4 (0.237 mi.)***	***DZ2864***	***656***
EPA ID:: NYP004507166				
CON EDISON SERVICE B	***134 W 20TH ST & 7TH***	***WSW 1/8 - 1/4 (0.237 mi.)***	***DZ2865***	***657***
EPA ID:: NYP004507109				
CON EDISON SERVICE B	***148-146 W 20TH ST &***	***WSW 1/8 - 1/4 (0.237 mi.)***	***DZ2866***	***657***
EPA ID:: NYP004507158				
CON EDISON SERVICE B	***165 W 20TH ST & 7TH***	***WSW 1/8 - 1/4 (0.237 mi.)***	***DZ2867***	***657***
EPA ID:: NYP004507174				
CON EDISON SERVICE B	221-219 W 23RD ST &	W 1/8 - 1/4 (0.239 mi.)	DT2871	658
EPA ID:: NYP004506911				
CON EDISON	***113 E 30TH ST***	***E 1/8 - 1/4 (0.240 mi.)***	***DM2881***	***660***

EPA ID:: NYP004735320				
CON EDISON SERVICE B	***114-20 E 23RD ST & 4***	***SSE 1/8 - 1/4 (0.243 mi.)***	***EL2902***	***665***
EPA ID:: NYP004386884				
CON EDISON SERVICE B	***114-120 E 23RD ST***	***SSE 1/8 - 1/4 (0.243 mi.)***	***EL2903***	***665***
EPA ID:: NYP004415881				
CON EDISON - VS 1798	***245 W. 27TH ST.***	***WNW 1/8 - 1/4 (0.246 mi.)***	***EI2930***	***671***
EPA ID:: NYP004110771				
CON EDISON SERVICE B	***111 E 22ND ST***	***SSE 1/8 - 1/4 (0.246 mi.)***	***EF2935***	***672***
EPA ID:: NYP004368338				
LORD WEST FORMAL WEA	***45 W 18TH ST***	***SSW 1/8 - 1/4 (0.246 mi.)***	***EO2936***	***672***
EPA ID:: NYD001264407				
CON EDISON SERVICE B	***111 E 29TH ST***	***ESE 1/8 - 1/4 (0.246 mi.)***	***EK2937***	***672***
EPA ID:: NYP004367546				
Y & K	***227 W 29TH ST***	***NW 1/8 - 1/4 (0.250 mi.)***	***EB2968***	***679***
EPA ID:: NYD103268207				
CON EDISON	***116 E 27TH ST***	***ESE 1/8 - 1/4 (0.250 mi.)***	***EA2969***	***679***
EPA ID:: NYP004729661				
NEIGHBORHOOD CLEANER	***116 E 27TH ST***	***ESE 1/8 - 1/4 (0.250 mi.)***	***EA2973***	***680***
EPA ID:: NYD078616059				

FUDS: A review of the FUDS list, as provided by EDR, and dated 01/30/2024 has revealed that there are 3 FUDS sites within approximately 1 mile of the target property.

Equal/Higher Elevation	Address	Direction / Distance	Map ID	Page
LANG PRODUCTS CO.		NE 1/4 - 1/2 (0.285 mi.)	EX3006	688
ORG RES CORPS SITE		NNE 1/2 - 1 (0.619 mi.)	3205	735

Lower Elevation	Address	Direction / Distance	Map ID	Page
US ARMY RES CNTR		NNW 1/2 - 1 (0.972 mi.)	3293	752

ROD: A review of the ROD list, as provided by EDR, and dated 02/29/2024 has revealed that there is 1 ROD site within approximately 1 mile of the target property.

Equal/Higher Elevation	Address	Direction / Distance	Map ID	Page
HUDSON RIVER PCBS	***NO STREET APPLICABLE***	***W 1/2 - 1 (0.856 mi.)***	***0***	***9***
EPA ID:: NYD980763841				

CONSENT: A review of the CONSENT list, as provided by EDR, and dated 12/31/2023 has revealed that there are 5 CONSENT sites within approximately 1 mile of the target property.

Equal/Higher Elevation	Address	Direction / Distance	Map ID	Page
HUDSON RIVER PCBS	***NO STREET APPLICABLE***	***W 1/2 - 1 (0.856 mi.)***	***0***	***9***
GLENCORE LTD. - PADD	***330 MADISON AVE***	***NE 1/2 - 1 (0.592 mi.)***	***HB3193***	***733***
Not reported		***NE 1/2 - 1 (0.592 mi.)***	***HB3194***	***733***

EXECUTIVE SUMMARY

Equal/Higher Elevation	Address	Direction / Distance	Map ID	Page
PADD 5	***330 MADISON AVE***	***NE 1/2 - 1 (0.592 mi.)***	***HB3195***	***733***
Not reported		***NE 1/2 - 1 (0.592 mi.)***	***HB3196***	***733***

FUSRAP: A review of the FUSRAP list, as provided by EDR, and dated 03/03/2023 has revealed that there are 3 FUSRAP sites within approximately 1 mile of the target property.

Equal/Higher Elevation	Address	Direction / Distance	Map ID	Page
RADIATION APPLICATIO	370 LEXINGTON AVENUE	ENE 1/2 - 1 (0.571 mi.)	3188	732
Site Status: Eliminated from consideration under FUSRAP				
Site ID: NY 57				

Lower Elevation	Address	Direction / Distance	Map ID	Page
MARKITE CO SITE	155 WAVERLY PLACE	SW 1/2 - 1 (0.792 mi.)	3251	743
Site Status: Eliminated from consideration under FUSRAP				
Site ID: NY 49				
NEW_YORK SITE	513-519, 521-527 AND	W 1/2 - 1 (0.806 mi.)	HO3255	744
Site Status: Certified - Certification Basis, Federal Register Notice Included				
Site ID: NY.61				

US MINES: A review of the US MINES list, as provided by EDR, has revealed that there are 2 US MINES sites within approximately 0.25 miles of the target property.

Lower Elevation	Address	Direction / Distance	Map ID	Page
PGA INC.		S 0 - 1/8 (0.021 mi.)	AA605	144
Database: US MINES, Date of Government Version: 02/05/2024				
Mine ID:: 4703792				
B&G ELECTRIC		S 0 - 1/8 (0.021 mi.)	AA606	144
Database: US MINES, Date of Government Version: 02/05/2024				
Mine ID:: 4105202				

PFAS ECHO: A review of the PFAS ECHO list, as provided by EDR, and dated 12/28/2023 has revealed that there are 16 PFAS ECHO sites within approximately 0.25 miles of the target property.

Equal/Higher Elevation	Address	Direction / Distance	Map ID	Page
MONTE NOVELTY PLATIN		0 - 1/8 (0.000 mi.)	C51	21
TIMELY PRESS INC		NE 0 - 1/8 (0.055 mi.)	AF808	188

Lower Elevation	Address	Direction / Distance	Map ID	Page
ENTERON GROUP LLC		0 - 1/8 (0.000 mi.)	N256	65
EMPIRE PLATING & POL		WNW 0 - 1/8 (0.059 mi.)	AJ836	194
NIC-MAR PRINTING CO-		WNW 0 - 1/8 (0.085 mi.)	AJ1029	237
MERIT ENGRAVING CO		NNW 0 - 1/8 (0.097 mi.)	AW1172	269
NALCO CO AT SL GREEN		SSE 0 - 1/8 (0.102 mi.)	BJ1238	284
DANZIG-CREST PRINTIN		SW 0 - 1/8 (0.111 mi.)	BN1357	311

EXECUTIVE SUMMARY

Lower Elevation	Address	Direction / Distance	Map ID	Page
ARTANIS OFFSET INC.		SW 0 - 1/8 (0.111 mi.)	BN1358	311
MASTER VU-140 W 22ND		WSW 0 - 1/8 (0.123 mi.)	BG1532	350
T & M ELETRO-PLATING		S 1/8 - 1/4 (0.156 mi.)	BT1865	428
VONDRAK INC.		SSW 1/8 - 1/4 (0.157 mi.)	CG1870	430
MEDALLION ASSOCS LTD		SSW 1/8 - 1/4 (0.158 mi.)	BN1875	431
NUGENT ORGANIZATION		W 1/8 - 1/4 (0.188 mi.)	CF2253	518
KWIK I'NTL COLOR-229		NW 1/8 - 1/4 (0.225 mi.)	DF2747	630
ALKEN-MURRAY CORPORA		SSW 1/8 - 1/4 (0.237 mi.)	DH2856	655

NY DRYCLEANERS: A review of the NY DRYCLEANERS list, as provided by EDR, and dated 03/06/2024 has revealed that there are 21 NY DRYCLEANERS sites within approximately 0.25 miles of the target property.

Equal/Higher Elevation	Address	Direction / Distance	Map ID	Page
BRIGHT CLEANERS Facility Id: 2-6206-01475	12 E 33RD ST	ENE 0 - 1/8 (0.109 mi.)	BD1335	306
MCALPIN CLEANERS Facility Id: 2-6205-01712	50 WEST 34TH STREET	NNE 1/8 - 1/4 (0.146 mi.)	CH1726	395
BONNIE CLEANERS Facility Id: 2-6206-01424	***56 E 34TH ST***	***ENE 1/8 - 1/4 (0.214 mi.)***	***DX2588***	***595***
FOUR PARK AVENUE CLE Facility Id: 2-6206-01242	4 PARK AVE	ENE 1/8 - 1/4 (0.219 mi.)	ED2676	614
BERKELY SUTTON CLEAN Facility Id: 2-6206-00508	47 EAST 34TH ST	ENE 1/8 - 1/4 (0.224 mi.)	DN2725	625

Lower Elevation	Address	Direction / Distance	Map ID	Page
HOTEL LATHAM Facility Id: 2-6206-01294	4 EAST 28TH STREET	E 0 - 1/8 (0.031 mi.)	M652	155
DIGITAL CLEANERS Facility Id: 2-6205-01657	107 W 26TH STREET	W 0 - 1/8 (0.038 mi.)	AC682	161
MADISON CLEANERS Facility Id: 2-6206-01483	***22 E 28TH ST***	***ESE 0 - 1/8 (0.084 mi.)***	***AG1020***	***235***
MADISON CLEANERS Facility Id: 2-6206-00510	76 MADISON AVE	ESE 0 - 1/8 (0.091 mi.)	BB1074	247
GOLD VALET EAST CLEA Facility Id: SHUT DOWN	140 WEST 22ND STREET	WSW 1/8 - 1/4 (0.130 mi.)	BG1593	364
APPLE CLEANERS ON 24 Facility Id: 2-6205-01769	149 WEST 24TH ST	W 1/8 - 1/4 (0.133 mi.)	BK1618	370
BRIGHT WASH CLEANERS Facility Id: 2-6206-01462	15 E 21ST STREET	S 1/8 - 1/4 (0.133 mi.)	BT1620	370
PARK EAST CLEANERS Facility Id: 2-6206-01262	***31 E 30TH ST***	***E 1/8 - 1/4 (0.141 mi.)***	***CC1675***	***383***
GREEN CLEANERS Facility Id: 2-6206-01486	28 EAST 22ND STREET	SSE 1/8 - 1/4 (0.148 mi.)	BT1781	408
NY PENN PLAZA CLEANE	158 W 30TH ST	NNW 1/8 - 1/4 (0.148 mi.)	BM1786	409

Facility Id: 2-6205-01594				
23 FRENCH DRY CLEANE Facility Id: 2-6205-01418	169 W 23RD ST	W 1/8 - 1/4 (0.154 mi.)	CO1841	423
GRAMERCY 22 CLEANERS Facility Id: 2-6206-00184	***44 E 22ND ST***	***SSE 1/8 - 1/4 (0.176 mi.)***	***CS2107***	***484***
SWAN'S II CLEANERS Facility Id: 2-6205-01440	181 SEVENTH AVE	WSW 1/8 - 1/4 (0.210 mi.)	DJ2531	581
SUBWAY CLEANERS Facility Id: 2-6206-01244	***297 PARK AVE SOUTH***	***SSE 1/8 - 1/4 (0.212 mi.)***	***DE2562***	***588***
PIERMONT CLEANERS Facility Id: 2-6205-00686	188 SEVENTH AVENUE	WSW 1/8 - 1/4 (0.213 mi.)	DJ2572	591
MONT BLANC CLEANERS Facility Id: 2-6206-01260	108 E 28TH ST	ESE 1/8 - 1/4 (0.233 mi.)	EH2805	644

NY E DESIGNATION: A review of the NY E DESIGNATION list, as provided by EDR, and dated 03/05/2024 has revealed that there are 23 NY E DESIGNATION sites within approximately 0.125 miles of the target property.

Equal/Higher Elevation	Address	Direction / Distance	Map ID	Page
LOT 72,TAXBLOCK 829	***52 WEST 28 STREET***	***0 - 1/8 (0.000 mi.)***	***H123***	***37***
LOT 50,TAXBLOCK 829	***1164 BROADWAY***	***0 - 1/8 (0.000 mi.)***	***I172***	***47***
LOT 40,TAXBLOCK 808	1275 BROADWAY	N 0 - 1/8 (0.094 mi.)	AO1114	256

Lower Elevation	Address	Direction / Distance	Map ID	Page
LOT 1,TAXBLOCK 829	***796 AVENUE OF THE AM***	***0 - 1/8 (0.000 mi.)***	***H109***	***34***
Not reported	***776 AVENUE OF THE AM***	***0 - 1/8 (0.000 mi.)***	***K165***	***46***
LOT 75,TAXBLOCK 828	***50 WEST 27 STREET***	***0 - 1/8 (0.000 mi.)***	***H171***	***47***
LOT 1,TAXBLOCK 827	***55 WEST 25 STREET***	***0 - 1/8 (0.000 mi.)***	***N221***	***58***
LOT 1,TAXBLOCK 826	***736 AVENUE OF THE AM***	***0 - 1/8 (0.000 mi.)***	***N246***	***63***
LOT 82,TAXBLOCK 825	***732 AVENUE OF THE AM***	***0 - 1/8 (0.000 mi.)***	***Q302***	***76***
LOT 46,TAXBLOCK 826	***1115 BROADWAY***	***0 - 1/8 (0.000 mi.)***	***S318***	***80***
LOT 7501,TAXBLOCK 82		0 - 1/8 (0.000 mi.)	S327	82
LOT 60,TAXBLOCK 825	22 WEST 24 STREET	0 - 1/8 (0.000 mi.)	Q329	82
LOT 33,TAXBLOCK 826	***7 WEST 24 STREET***	***0 - 1/8 (0.000 mi.)***	***S332***	***83***
Not reported	***1097 BROADWAY***	***0 - 1/8 (0.000 mi.)***	***U351***	***87***
Not reported	***23 WEST 23 STREET***	***0 - 1/8 (0.000 mi.)***	***U355***	***88***
LOT 20,TAXBLOCK 825	39 WEST 23 STREET	0 - 1/8 (0.000 mi.)	T357	88
LOT 36,TAXBLOCK 802	***777 AVENUE OF THE AM***	***WNW 0 - 1/8 (0.018 mi.)***	***K577***	***138***
LOT 34,TAXBLOCK 801	***103 WEST 25 STREET***	***WSW 0 - 1/8 (0.028 mi.)***	***N641***	***153***
LOT 11,TAXBLOCK 824	51 WEST 22 STREET	SW 0 - 1/8 (0.050 mi.)	Y770	180
LOT 17,TAXBLOCK 823	***35 WEST 21 STREET***	***SSW 0 - 1/8 (0.093 mi.)***	***AL1100***	***253***
LOT 7507,TAXBLOCK 82	7 WEST 21 STREET	SSW 0 - 1/8 (0.098 mi.)	AU1181	271
LOT 45,TAXBLOCK 822	***4 WEST 21 STREET***	***SSW 0 - 1/8 (0.123 mi.)***	***AZ1530***	***349***
LOT 7501,TAXBLOCK 79	***125 WEST 21 STREET***	***SW 0 - 1/8 (0.123 mi.)***	***BG1537***	***351***

EXECUTIVE SUMMARY

NY HSWDS: A review of the NY HSWDS list, as provided by EDR, and dated 01/01/2003 has revealed that there are 2 NY HSWDS sites within approximately 0.5 miles of the target property.

Lower Elevation	Address	Direction / Distance	Map ID	Page
FEDERAL BUILDING SIT	252 7TH AVE	W 1/8 - 1/4 (0.189 mi.)	CF2276	523
INTERNATIONAL DIAL C	22 W. 19TH STREET	SSW 1/8 - 1/4 (0.213 mi.)	DG2566	589

NY MANIFEST: A review of the NY MANIFEST list, as provided by EDR, and dated 12/31/2019 has revealed that there are 1131 NY MANIFEST sites within approximately 0.25 miles of the target property.

Equal/Higher Elevation	Address	Direction / Distance	Map ID	Page
CONSOLIDATED EDISON- EPA ID: NYR000163949	***MURRAY HILL S/S***	***0 - 1/8 (0.000 mi.)***	***A7***	***11***
CON EDISON EPA ID: NYP004614723	16 W 31 ST	0 - 1/8 (0.000 mi.)	A8	11
CON EDISON - GAS MAI EPA ID: NYP004154225	***64 W 30 ST***	***0 - 1/8 (0.000 mi.)***	***B11***	***11***
CON EDISON - MANHOLE EPA ID: NYP004174652	***22 W 31 ST AND BROAD***	***0 - 1/8 (0.000 mi.)***	***A20***	***14***
VISION GRAPHIC EPA ID: NY0001001726	***1220 BROADWAY***	***0 - 1/8 (0.000 mi.)***	***A22***	***14***
CON EDISON EPA ID: NYP004650990	10M AVE 31 ST	0 - 1/8 (0.000 mi.)	A24	15
CON EDISON SERVICE B EPA ID: NYP004362927	***1225 BROADWAY & 29TH***	***0 - 1/8 (0.000 mi.)***	***B28***	***16***
CON EDISON SERVICE B EPA ID: NYP004365722	***1209 BROADWAY FRONT***	***0 - 1/8 (0.000 mi.)***	***B37***	***18***
CON EDISON - MANHOLE EPA ID: NYP004787271 EPA ID: NYP005178526	11 W 30TH ST	0 - 1/8 (0.000 mi.)	A39	18
CON EDISON EPA ID: NYP004787206	19 W 30TH ST	0 - 1/8 (0.000 mi.)	A43	19
MARBLE COLLEGIATE CH EPA ID: NYR000241372 EPA ID: NYP004789939	8 W 30TH ST	0 - 1/8 (0.000 mi.)	E52	21
CON EDISON EPA ID: NYP004607412	FO 56 WEST 29 ST	0 - 1/8 (0.000 mi.)	C58	22
CON EDISON SERVICE B EPA ID: NYP004362919	***1200 BROADWAY & 29TH***	***0 - 1/8 (0.000 mi.)***	***F64***	***24***
CON EDISON - VS 9773 EPA ID: NYP004112157	***32 WEST 29TH STREET***	***0 - 1/8 (0.000 mi.)***	***F71***	***25***
CON EDISON EPA ID: NYP004523452	22-20 W 30TH ST & BR	0 - 1/8 (0.000 mi.)	E76	26
CON EDISON - MANHOLE EPA ID: NYP004362810	***5 W 30TH ST***	***0 - 1/8 (0.000 mi.)***	***D78***	***27***
GILSEY HOUSE INC	***1200 BROADWAY***	***0 - 1/8 (0.000 mi.)***	***E85***	***28***

EPA ID: NYD987029931				
CON EDISON EPA ID: NYP004787545	14 W 30TH ST	0 - 1/8 (0.000 mi.)	E86	29
CON EDISON SERVICE B EPA ID: NYP004388427	***27 W 29TH ST FRONT O***	***0 - 1/8 (0.000 mi.)***	***F87***	***29***
CON EDISON EPA ID: NYP004845240	1205 BROADWAY	0 - 1/8 (0.000 mi.)	F88	29
CON EDISON SERVICE B EPA ID: NYP004289047	***43 W 28TH ST FRONT O***	***0 - 1/8 (0.000 mi.)***	***G99***	***32***
CON EDISON EPA ID: NYP004565859	11 W 29TH ST	0 - 1/8 (0.000 mi.)	E102	33
CONSOLIDATED EDISON EPA ID: NYP004107694	29 W 28TH ST	0 - 1/8 (0.000 mi.)	G105	33
CON EDISON EPA ID: NYP004704391 EPA ID: NYP004730933	27 W 28TH ST	0 - 1/8 (0.000 mi.)	G119	36
CON EDISON MANHOLE: EPA ID: NYP004364063	***4 W 29TH ST***	***0 - 1/8 (0.000 mi.)***	***E121***	***36***
HORAN ENGRAVING CO I EPA ID: NYD001499060	***44 W 28TH ST***	***0 - 1/8 (0.000 mi.)***	***H128***	***38***
CON EDISON SERVICE B EPA ID: NYP004364089	***270 5TH AVE***	***0 - 1/8 (0.000 mi.)***	***E130***	***38***
CON EDISON SERVICE B EPA ID: NYP004373601	***22 W 28TH ST FRONT O***	***0 - 1/8 (0.000 mi.)***	***I137***	***40***
CON EDISON EPA ID: NYP004792727	43 W 27TH ST	0 - 1/8 (0.000 mi.)	H140	41
CON EDISON EPA ID: NYP004849562	BROADWAY & W 28 ST	0 - 1/8 (0.000 mi.)	I149	42
CON EDISON SERVICE B EPA ID: NYP004427357	***22 W 28TH ST***	***0 - 1/8 (0.000 mi.)***	***I150***	***43***
NYCT-OSS (MTA, C&D) EPA ID: NYR000098087	***8TH STREET STATION (***	***0 - 1/8 (0.000 mi.)***	***I155***	***44***
CONSOLIDATED EDISON EPA ID: NYP004018289	V3194 2E29TH ST	0 - 1/8 (0.000 mi.)	I156	44
CON EDISON MANHOLE: EPA ID: NYP004279626	***43 W 27TH E OF 11TH***	***0 - 1/8 (0.000 mi.)***	***H158***	***44***
CON EDISON EPA ID: NYP004717096	W 28 ST & BROADWAY	0 - 1/8 (0.000 mi.)	I164	46
CON EDISON SERVICE B EPA ID: NYP004388757	***256 5TH AVE FRONT OF***	***0 - 1/8 (0.000 mi.)***	***J167***	***46***
CON EDISON SERVICE B EPA ID: NYP004442075	***1165 BROADWAY FRONT***	***0 - 1/8 (0.000 mi.)***	***I169***	***47***
CON EDISON EPA ID: NYP004512315	1165 BROADWAY	0 - 1/8 (0.000 mi.)	I173	47
CON EDISON SERVICE B EPA ID: NYP004362257	***254 5TH AVE N OF 28T***	***0 - 1/8 (0.000 mi.)***	***J175***	***48***
CON EDISON SERVICE B	***1165 BROADWAY***	***0 - 1/8 (0.000 mi.)***	***I176***	***48***

EPA ID: NYP004424370				
CONSOLIDATED EDISON EPA ID: NYP004124657	2 W 27 SY V4101	0 - 1/8 (0.000 mi.)	L191	51
CON EDISON - MANHOLE EPA ID: NYP004973572	13 W 27TH ST	0 - 1/8 (0.000 mi.)	L201	53
CON EDISON - VAULT 4 EPA ID: NYP004128492	***F/O 2 W 27 ST***	***0 - 1/8 (0.000 mi.)***	***L202***	***53***
CON EDISON EPA ID: NYP004364188	W 27TH ST & BROADWAY	0 - 1/8 (0.000 mi.)	L205	54
CON EDISON - MANHOLE EPA ID: NYP004943922	W 27 ST & BROADWAY	0 - 1/8 (0.000 mi.)	L213	56
CON ED EPA ID: NYP004856157	8 W 27 ST	0 - 1/8 (0.000 mi.)	L218	57
CON EDISON SERVICE B EPA ID: NYP004225397	***1147 BROADWAY***	***0 - 1/8 (0.000 mi.)***	***L219***	***57***
STEIN KILLPATRICK & EPA ID: NYD012182978	***15 W 26TH ST***	***0 - 1/8 (0.000 mi.)***	***L222***	***58***
WHALEDENT INTERNATIO EPA ID: NYD000768259	236 FIFTH AVENUE	0 - 1/8 (0.000 mi.)	M229	59
CON EDISON EPA ID: NYP004820136	234 5TH AVE	0 - 1/8 (0.000 mi.)	M231	60
CON EDISON SERVICE B EPA ID: NYP004225389	***1151 BROADWAY***	***0 - 1/8 (0.000 mi.)***	***L232***	***60***
CON EDISON EPA ID: NYP004819342	234 5TH AVE	0 - 1/8 (0.000 mi.)	M235	61
WHALEDENT INTL EPA ID: NYD000708289	***236 5TH AVE***	***0 - 1/8 (0.000 mi.)***	***M244***	***63***
CON EDISON SERVICE B EPA ID: NYP004364196	***1141 BROADWAY FRONT***	***0 - 1/8 (0.000 mi.)***	***P261***	***66***
CON EDISON SERVICE B EPA ID: NYP004356713	***52 W 31 ST FRONT OF***	***0 - 1/8 (0.000 mi.)***	***B361***	***89***
CON EDISON SERVICE B EPA ID: NYP004356689	***1241 BROADWAY FRONT***	***0 - 1/8 (0.000 mi.)***	***B366***	***90***
1241 BROADWAY LLC EPA ID: NYR000240580	1241 BROADWAY	0 - 1/8 (0.000 mi.)	B370	91
CON EDISON SERVICE B EPA ID: NYP004356697	***1238 BROADWAY FRONT***	***0 - 1/8 (0.001 mi.)***	***A390***	***96***
CON EDISON EPA ID: NYP004604617	FO 846 6TH AVE	N 0 - 1/8 (0.004 mi.)	C409	100
CON ED EPA ID: NYP004758702	846 6TH AVE & 29TH S	N 0 - 1/8 (0.004 mi.)	C410	100
CON EDISON EPA ID: NYP004604625	FO 842 6 AVE	N 0 - 1/8 (0.004 mi.)	C413	101
CON EDISON EPA ID: NYP004618088	842 6 AVE	N 0 - 1/8 (0.004 mi.)	C414	101
CON EDISON	***W 30TH ST & 5TH AVE***	***ENE 0 - 1/8 (0.005 mi.)***	***D418***	***102***

EPA ID: NYP004202479				
CON EDISON EPA ID: NYP004364071	EAST 29TH ST & 5TH A	ENE 0 - 1/8 (0.007 mi.)	J448	109
CON ED - V 4461 EPA ID: NYP004006839	***2 E 28TH ST***	***E 0 - 1/8 (0.009 mi.)***	***J464***	***113***
NYCTA - GREELY SUBST EPA ID: NYD982738718	***6TH AVE & 31ST ST***	***N 0 - 1/8 (0.009 mi.)***	***X466***	***113***
CON EDISON EPA ID: NYP004785945	61 W 31 ST	NNE 0 - 1/8 (0.009 mi.)	B468	114
CON EDISON - SERVICE EPA ID: NYP005229024	57 W 31ST ST	NNE 0 - 1/8 (0.009 mi.)	B474	115
CON EDISON EPA ID: NYP004627543	FO 2 EAST 29 ST	E 0 - 1/8 (0.010 mi.)	J477	116
CON EDISON EPA ID: NYP004627501	2 EAST 29 ST	E 0 - 1/8 (0.010 mi.)	J479	116
CON EDISON EPA ID: NYP004627519	FO 2 EAST 29 ST	E 0 - 1/8 (0.010 mi.)	J480	116
CONSOLIDATED EDISON EPA ID: NYP004115986	E 31ST ST & 5TH AVE	ENE 0 - 1/8 (0.011 mi.)	D492	119
CON EDISON SERVICE B EPA ID: NYP004357281	***5TH AVE & E 31ST ST***	***ENE 0 - 1/8 (0.011 mi.)***	***D493***	***119***
CONSOLIDATED EDISON EPA ID: NYP004118782	5TH AVE & 31ST ST	ENE 0 - 1/8 (0.011 mi.)	D494	119
CON EDISON SERVICE B EPA ID: NYP004355897	***5TH AVE & 31ST ST NW***	***ENE 0 - 1/8 (0.011 mi.)***	***D495***	***120***
CON EDISION - MH 337 EPA ID: NYP004071619	***5TH AVE AT 31ST ST.***	***ENE 0 - 1/8 (0.012 mi.)***	***D501***	***121***
CON EDISON EPA ID: NYP004521738	875-81 W 6TH AVE & 3	N 0 - 1/8 (0.013 mi.)	X512	124
CON EDISON EPA ID: NYP004622098	2 E 31 ST	ENE 0 - 1/8 (0.015 mi.)	D540	130
CON EDISION - V3426 EPA ID: NYP004080800	***2 E. 31 ST. 2 E. 31***	***ENE 0 - 1/8 (0.015 mi.)***	***D542***	***130***
CON EDISION - V4395 EPA ID: NYP004073318	***2 E. 31 ST. 2 E. 31***	***ENE 0 - 1/8 (0.015 mi.)***	***D543***	***130***
MICRO COMPUTER PUBLI EPA ID: NYD982271348	***253 5TH AVE***	***E 0 - 1/8 (0.016 mi.)***	***J567***	***136***
CON ED EPA ID: NYP004856934	271 5TH AVE	ENE 0 - 1/8 (0.019 mi.)	J581	139
HERALD SQUARE LOFT C EPA ID: NYR000116491	***31 W 31ST ST***	***NNE 0 - 1/8 (0.019 mi.)***	***A585***	***140***
CREATIVE COMPS INC EPA ID: NYD987033107	***25 W 31ST ST***	***NE 0 - 1/8 (0.020 mi.)***	***A591***	***141***
CONSOLIDATED EDISON EPA ID: NYP004123543	302 5TH AVE V4072	NE 0 - 1/8 (0.020 mi.)	D592	141
CON EDISON	302 5TH AVE	NE 0 - 1/8 (0.020 mi.)	D596	142

EPA ID: NYP004715959				
BETTER FABRICS TESTI	***101 W 31ST ST***	***N 0 - 1/8 (0.022 mi.)***	***X611***	***146***
EPA ID: NYD046163630 EPA ID: NYP004807822 EPA ID: NYP005234232				
CON EDISON	277 5TH AVE	ENE 0 - 1/8 (0.026 mi.)	AB623	148
EPA ID: NYP004839852 EPA ID: NYP004732079				
VICTOR NOMAD LLC	281 FIFTH AVE	ENE 0 - 1/8 (0.026 mi.)	AB629	150
EPA ID: NYR000226936				
CON EDISON	***104 W 31ST ST***	***N 0 - 1/8 (0.028 mi.)***	***X640***	***152***
EPA ID: NYP004203899				
CON EDISON	6 E 29 ST	E 0 - 1/8 (0.028 mi.)	J644	153
EPA ID: NYP004497970 EPA ID: NYP004497988 EPA ID: NYP004498002 EPA ID: NYP004498028 EPA ID: NYP004498051				
CON EDISON SERVICE B	***1244 BROADWAY FRONT***	***NNE 0 - 1/8 (0.031 mi.)***	***AD655***	***155***
EPA ID: NYP004356705				
CONSOLIDATED EDISON	V8250-32 W 32ND ST	NNE 0 - 1/8 (0.036 mi.)	A672	159
EPA ID: NYP004054110				
CON EDISON	1250 BROADWAY	NNE 0 - 1/8 (0.037 mi.)	AD676	160
EPA ID: NYP004746640				
EDWARD S GORDON CO	***1250 BROADWAY***	***NNE 0 - 1/8 (0.037 mi.)***	***AD677***	***160***
EPA ID: NYR000019646				
CON EDISON	4 E 30TH ST	ENE 0 - 1/8 (0.041 mi.)	AB690	163
EPA ID: NYP004823536				
CON EDISON	309 5 AV	ENE 0 - 1/8 (0.041 mi.)	D691	163
EPA ID: NYP004610648				
CON EDISON SERVICE B	***309 5TH AVE FRONT OF***	***ENE 0 - 1/8 (0.041 mi.)***	***D692***	***163***
EPA ID: NYP004355905				
CONED	30-32 ST NICHOLAS PL	NE 0 - 1/8 (0.042 mi.)	A698	164
EPA ID: NYP004179420				
CON EDISON	***30 W 32ND ST FRONT O***	***NE 0 - 1/8 (0.042 mi.)***	***A701***	***165***
EPA ID: NYP004195335				
CON EDISON	***22-26 W 32ND ST FRON***	***NE 0 - 1/8 (0.043 mi.)***	***A713***	***168***
EPA ID: NYP004195590				
CON EDISON SERVICE B	***6 E 30TH ST***	***ENE 0 - 1/8 (0.044 mi.)***	***AB721***	***169***
EPA ID: NYP004249429				
CONSOLIDATED EDISON	6 EAST 30TH STREET	ENE 0 - 1/8 (0.044 mi.)	AB723	170
EPA ID: NYP004250296				
CON EDISON SERVICE B	***2 W 32ND ST***	***NE 0 - 1/8 (0.044 mi.)***	***D725***	***170***
EPA ID: NYP004224846				
CONSOLIDATED EDISON	F/O 2-4 WEST 32ND ST	NE 0 - 1/8 (0.044 mi.)	D726	171
EPA ID: NYP004253738				
CON EDISON MANHOLE:	***52 W 32ND ST FRONT O***	***NNE 0 - 1/8 (0.044 mi.)***	***AD728***	***171***

EPA ID: NYP004357307				
CON EDISON EPA ID: NYP004610630	314 5 AV	NE 0 - 1/8 (0.045 mi.)	D732	172
CON EDISON EPA ID: NYP004613469	20 W 32 ST	NE 0 - 1/8 (0.046 mi.)	A744	174
CONSOLIDATED EDISON EPA ID: NYP004251732	8 W 32ND ST	NE 0 - 1/8 (0.047 mi.)	AF751	176
CON EDISON SERVICE B EPA ID: NYP004359725	***4-2 W 32ND ST & BROA***	***NE 0 - 1/8 (0.047 mi.)***	***AF755***	***176***
CON ED - V 5638 EPA ID: NYP004010443	***6 W 32ND ST***	***NE 0 - 1/8 (0.047 mi.)***	***AF757***	***177***
CON EDISON EPA ID: NYP004248874 EPA ID: NYP004797981	***6 W 32ND ST***	***NE 0 - 1/8 (0.047 mi.)***	***AF760***	***178***
CON EDISON EPA ID: NYP004521779	886-90 W 6TH AVE & 3	N 0 - 1/8 (0.051 mi.)	X777	181
CON EDISON - MANHOLE EPA ID: NYP005042718	104 W 32ND ST	N 0 - 1/8 (0.052 mi.)	X787	183
NEW YORK CITY DEP EPA ID: NYP010000578	32ND & BROADWAY	NNE 0 - 1/8 (0.053 mi.)	AD788	183
MTA NYCT - 32ND STRE EPA ID: NYR000041756	***32ND ST & BROADWAY***	***NNE 0 - 1/8 (0.053 mi.)***	***AD790***	***184***
CON EDISON EPA ID: NYP004357315	E BROADWAY SE 32 ST	NNE 0 - 1/8 (0.053 mi.)	AD791	184
BELL ATLANTIC-NY EPA ID: NYP000935635	***32ND ST & BROADWAY***	***NNE 0 - 1/8 (0.053 mi.)***	***AD792***	***184***
CON EDISON EPA ID: NYP004726907	W 32ND ST & BROADWAY	NNE 0 - 1/8 (0.053 mi.)	AD794	185
CON EDISON SERVICE B EPA ID: NYP004367579	***9 E 31ST ST FRONT OF***	***ENE 0 - 1/8 (0.056 mi.)***	***AN809***	***188***
CON EDISON EPA ID: NYP004523551	9-11 E 31ST ST & 5TH	ENE 0 - 1/8 (0.056 mi.)	AN810	188
CON EDISON - VAULT V EPA ID: NYP005074414	101 W 32ND ST	N 0 - 1/8 (0.058 mi.)	AO816	189
CON EDISON SERVICE B EPA ID: NYP004355244	***47 W 32ND ST***	***NNE 0 - 1/8 (0.063 mi.)***	***AD857***	***199***
PHOEST DEVELOPMENT C EPA ID: NYR000042952	***49 W 32ND ST***	***NNE 0 - 1/8 (0.063 mi.)***	***AD858***	***199***
CON EDISON SERVICE B EPA ID: NYP004355301	***49 W 32ND ST FRONT O***	***NNE 0 - 1/8 (0.063 mi.)***	***AD860***	***199***
F G P WEST 32ND STRE EPA ID: NY0000804047	***110 W 32ND ST - BASE***	***N 0 - 1/8 (0.064 mi.)***	***AO862***	***200***
CON EDISON EPA ID: NYP004613477	31 W 32 ST	NNE 0 - 1/8 (0.064 mi.)	AS865	201
CONSOLIDATED EDISON EPA ID: NYP004198594	5 W 32ND ST FRONT OF	NE 0 - 1/8 (0.066 mi.)	AF873	202
CON EDISON SERVICE B	***39 W 32ND ST FRONT O***	***NNE 0 - 1/8 (0.067 mi.)***	***AD879***	***204***

EPA ID: NYP004243531				
CON EDISON EPA ID: NYP004675195	29 W 32 ST	NNE 0 - 1/8 (0.067 mi.)	AF885	205
CON EDISON SERVICE B EPA ID: NYP004355285	***6 E 32ND ST***	***ENE 0 - 1/8 (0.069 mi.)***	***AN900***	***208***
CON EDISON - VAULT V EPA ID: NYP004914931	1 E 32 ST	NE 0 - 1/8 (0.069 mi.)	AP902	209
CVS EPA ID: NYR000193318	***320 FIFTH AVENUE***	***NE 0 - 1/8 (0.071 mi.)***	***AF911***	***211***
CON EDISON SERVICE B EPA ID: NYP004359733	***5 32ND ST FRONT OF***	***ENE 0 - 1/8 (0.075 mi.)***	***AP940***	***217***
CON EDISON EPA ID: NYP004827762	17 E 31ST ST	ENE 0 - 1/8 (0.076 mi.)	AN963	222
CON EDISON EPA ID: NYP004521746	894 AVENUE OF THE AM	NNE 0 - 1/8 (0.081 mi.)	AO997	230
CON EDISON EPA ID: NYP004523577	19-21 E 31ST ST & 5T	ENE 0 - 1/8 (0.082 mi.)	AN1000	230
CON EDISION - V5355 EPA ID: NYP004072542	***19 E. 31 ST. 19 E. 3***	***ENE 0 - 1/8 (0.082 mi.)***	***AN1001***	***230***
CON EDISION - V5448 EPA ID: NYP004077301	***19 E.31 ST. 19 E.31***	***ENE 0 - 1/8 (0.082 mi.)***	***AN1002***	***231***
CON EDISON EPA ID: NYP004523569	19-21 E 31ST ST & 5T	ENE 0 - 1/8 (0.082 mi.)	AN1003	231
CON EDISON SERVICE B EPA ID: NYP004367561	***19 E 31ST ST FRONT O***	***ENE 0 - 1/8 (0.082 mi.)***	***AN1004***	***231***
CON EDISON SERVICE B EPA ID: NYP004355277	***324 5TH AVE***	***NE 0 - 1/8 (0.084 mi.)***	***AP1017***	***234***
CON EDISON SERVICE B EPA ID: NYP004360343	***321 5TH AVE FRONT OF***	***NE 0 - 1/8 (0.086 mi.)***	***AP1031***	***238***
CON EDISON EPA ID: NYP004861981	1270 BROADWAY ST	NNE 0 - 1/8 (0.087 mi.)	AO1035	239
CON EDISON EPA ID: NYP004521761	1270-80 W BROADWAY	NNE 0 - 1/8 (0.087 mi.)	AO1037	239
CON EDISON SERVICE B EPA ID: NYP004360350	***323 5TH AVE FRONT OF***	***NE 0 - 1/8 (0.088 mi.)***	***AP1052***	***242***
CON EDISON EPA ID: NYP004164539	***21 E 31ST ST***	***ENE 0 - 1/8 (0.089 mi.)***	***AN1057***	***243***
CON EDISON EPA ID: NYP004697496	FO 54 W 33RD ST	NNE 0 - 1/8 (0.094 mi.)	AS1108	255
CON EDISON EPA ID: NYP004697470	54 WEST 33RD ST.	NNE 0 - 1/8 (0.094 mi.)	AS1109	255
CON EDISON EPA ID: NYP004697504	FO 54 W 33RD ST	NNE 0 - 1/8 (0.094 mi.)	AS1110	255
CON EDISON EPA ID: NYP004521787	1275-91 W BROADWAY	N 0 - 1/8 (0.094 mi.)	AO1113	256
CON EDISON	1275-91 W BROADWAY	N 0 - 1/8 (0.094 mi.)	AO1115	256

EPA ID: NYP004521753				
CON EDISON EPA ID: NYP004355855	FO 34 W 33 ST	NE 0 - 1/8 (0.095 mi.)	AS1133	260
CON EDISON SERVICE B EPA ID: NYP004355350	***30 W 33RD ST FRONT O***	***NE 0 - 1/8 (0.095 mi.)***	***AS1137***	***261***
CON ED EPA ID: NYP004859777	23 E 31ST ST	ENE 0 - 1/8 (0.096 mi.)	AN1157	266
CON ED - V 3532 EPA ID: NYP004010013	***23-27 E 31 ST***	***ENE 0 - 1/8 (0.096 mi.)***	***AN1158***	***266***
CON EDISON SERVICE B EPA ID: NYP004375143	***6 W 33RD ST***	***NE 0 - 1/8 (0.097 mi.)***	***AP1173***	***269***
CONSOLIDATED EDISON EPA ID: NYP004037289	2 W 33RD STREET	NE 0 - 1/8 (0.098 mi.)	AP1188	272
CON EDISON VAULT: 71 EPA ID: NYP004369906	***2 W 33RD ST W OF 5TH***	***NE 0 - 1/8 (0.098 mi.)***	***AP1189***	***273***
CON EDISON EPA ID: NYP004861973	898 6TH AVE	NNE 0 - 1/8 (0.098 mi.)	AO1190	273
CON ED EPA ID: NYP004860973	898 6TH AVE	NNE 0 - 1/8 (0.098 mi.)	AO1191	273
CON EDISON SERVICE B EPA ID: NYP004266433	***15 E 32ND ST FRONT O***	***ENE 0 - 1/8 (0.098 mi.)***	***BD1195***	***274***
FRIEDMAN DAVID EPA ID: NYD986987790	***15 E 32ND ST***	***ENE 0 - 1/8 (0.098 mi.)***	***BD1197***	***275***
KORET EPA ID: NYR000070417	***136 MADISON AVE - BA***	***ENE 0 - 1/8 (0.100 mi.)***	***AN1212***	***278***
ADLER BOSCHETTO PEEB EPA ID: NYD012306858	***136 MADISON AVE - 12***	***ENE 0 - 1/8 (0.100 mi.)***	***AN1213***	***278***
CON EDISON EPA ID: NYP004837142 EPA ID: NYP004710463	136 MADISON AV	ENE 0 - 1/8 (0.100 mi.)	AN1215	279
CON EDISON EPA ID: NYP004678017	34-33 36 ST	NE 0 - 1/8 (0.101 mi.)	AS1223	281
CON EDISON EPA ID: NYP004355440	BROADWAY & W 33RD ST	NNE 0 - 1/8 (0.102 mi.)	AO1244	285
CON EDISON SERVICE B EPA ID: NYP004356440	***W 33RD ST & BROADWAY***	***NNE 0 - 1/8 (0.102 mi.)***	***AO1245***	***285***
CON EDISON MANHOLE 2 EPA ID: NYP004145157	***E 33 ST & BROADWAY***	***NNE 0 - 1/8 (0.102 mi.)***	***AO1247***	***286***
CON EDISION - VS6278 EPA ID: NYP004080826	***E 33RD ST & 5TH AVE***	***NE 0 - 1/8 (0.108 mi.)***	***AP1324***	***303***
CON EDISON SERVICE B EPA ID: NYP004355418	***5TH AVE & E 33RD ST***	***NE 0 - 1/8 (0.108 mi.)***	***AP1325***	***304***
CON EDISON SERVICE B EPA ID: NYP004355913	***E 33RD ST & 5TH AVE***	***NE 0 - 1/8 (0.108 mi.)***	***AP1327***	***304***
CON EDISON SERVICE B EPA ID: NYP004355236	***33 W 33RD ST***	***NE 0 - 1/8 (0.108 mi.)***	***AS1330***	***305***
CON EDISON	F/O 21 W 33RD ST	NE 0 - 1/8 (0.109 mi.)	BH1340	307

EPA ID: NYP004673620				
CON EDISON - MANHOLE EPA ID: NYP005011218	11 W 33 ST	NE 0 - 1/8 (0.110 mi.)	BH1346	308
CON EDISON VAULT: 17 EPA ID: NYP004461604	***1 W 33RD ST VAULT 17***	***NE 0 - 1/8 (0.111 mi.)***	***BH1360***	***311***
CON EDISON VAULT: 26 EPA ID: NYP004461620	***1 W 33RD ST VAULT 26***	***NE 0 - 1/8 (0.111 mi.)***	***BH1361***	***311***
CON EDISON VAULT: 91 EPA ID: NYP004461596	***1 W 33RD ST VAULT 91***	***NE 0 - 1/8 (0.111 mi.)***	***BH1362***	***312***
CON EDISON VAULT: 25 EPA ID: NYP004461612	***1 W 33RD ST VAULT 25***	***NE 0 - 1/8 (0.111 mi.)***	***BH1363***	***312***
CON ED V 1712 EPA ID: NYP000930529	***1 W 33 ST***	***NE 0 - 1/8 (0.111 mi.)***	***BH1365***	***312***
CON EDISON VAULT: 30 EPA ID: NYP004461638	***1 W 33RD ST VAULT 30***	***NE 0 - 1/8 (0.111 mi.)***	***BH1366***	***313***
CON EDISON SERVICE B EPA ID: NYP004355947	***53 W 33RD ST FRONT O***	***NNE 0 - 1/8 (0.112 mi.)***	***BL1369***	***313***
CON EDISON MANHOLE: EPA ID: NYP004357398	***14 E 33RD ST FRONT O***	***ENE 0 - 1/8 (0.112 mi.)***	***BD1370***	***314***
CON EDISON SERVICE B EPA ID: NYP004415667	***14 E 33RD ST***	***ENE 0 - 1/8 (0.112 mi.)***	***BD1372***	***314***
CONSOLIDATED EDISON EPA ID: NYP004239842	W SIXTH AVE WLY CENT	NNE 0 - 1/8 (0.112 mi.)	BL1374	315
CONSOLIDATED EDISON EPA ID: NYP004255626	F/O 41 WEST 33RD ST	NNE 0 - 1/8 (0.113 mi.)	BP1377	315
CONSOLIDATED EDISON EPA ID: NYP004255634	F/O 41 WEST 33RD ST	NNE 0 - 1/8 (0.113 mi.)	BP1378	315
CON EDISON EPA ID: NYP004686937	101 W 33RD ST	N 0 - 1/8 (0.114 mi.)	BL1395	319
CON EDISON EPA ID: NYP004683033	F/O 101 W 33 ST	N 0 - 1/8 (0.114 mi.)	BL1396	319
CON EDISION - V2919 EPA ID: NYP004079034	***101 W.33 ST. 101 W.3***	***N 0 - 1/8 (0.114 mi.)***	***BL1397***	***319***
CON EDISON EPA ID: NYP004686945	101 W 33RD ST	N 0 - 1/8 (0.114 mi.)	BL1399	320
CON EDISON EPA ID: NYP004380175	FO 1282 1300 E BROAD	NNE 0 - 1/8 (0.116 mi.)	BL1428	327
CON EDISON MANHOLE: EPA ID: NYP004415675	***16 E 33RD ST***	***ENE 0 - 1/8 (0.117 mi.)***	***BD1440***	***330***
R B S FABRICS EPA ID: NYD986970721	***149 MADISON AVE***	***ENE 0 - 1/8 (0.117 mi.)***	***BR1453***	***332***
JARNOW CORP EPA ID: NY0000969139	***1 E 33RD ST***	***NE 0 - 1/8 (0.118 mi.)***	***BS1471***	***336***
NYNEX EPA ID: NYP000933119	32ST & MADISON AVE	ENE 0 - 1/8 (0.119 mi.)	BD1472	336
CON EDISON - VAULT V	***3 E 33 ST***	***NE 0 - 1/8 (0.119 mi.)***	***BS1487***	***340***

EPA ID: NYP004130233				
CONSOLIDATED EDISON EPA ID: NYP004105441 EPA ID: NYP004791679	335 5TH AVE VS6278	NE 0 - 1/8 (0.120 mi.)	BS1508	344
CON EDISON SERVICE B EPA ID: NYP004355921	***20 E 33RD ST FRONT O***	***ENE 0 - 1/8 (0.123 mi.)***	***BD1533***	***350***
CON EDISON - MANHOLE EPA ID: NYP004305082	***7 E 33 ST***	***NE 0 - 1/8 (0.123 mi.)***	***BS1534***	***350***
CON EDISON MANHOLE: EPA ID: NYP004355293	***20 E 32ND ST FRONT O***	***ENE 0 - 1/8 (0.124 mi.)***	***BR1549***	***353***
CONSOLIDATED EDISON EPA ID: NYP004102695	15 E 33 ST V5242 & V	ENE 0 - 1/8 (0.125 mi.)	BD1554	355
CON EDISON EPA ID: NYP004523585	27-29 E 31ST ST & MA	ENE 1/8 - 1/4 (0.127 mi.)	BR1575	359
CON EDISON EPA ID: NYP004165494	***27 E 31ST ST***	***ENE 1/8 - 1/4 (0.127 mi.)***	***BR1576***	***359***
CON EDISON - MANHOLE EPA ID: NYP004345724	***22 E 33 ST***	***ENE 1/8 - 1/4 (0.127 mi.)***	***BD1578***	***360***
CON EDISON EPA ID: NYP004345310	22 E 33RD ST FRONT O	ENE 1/8 - 1/4 (0.127 mi.)	BD1580	360
CONSOLIDATED EDISON EPA ID: NYP004162715	2 2 E 33RD ST	ENE 1/8 - 1/4 (0.127 mi.)	BD1581	361
CON EDISON SERVICE B EPA ID: NYP004367603	***158 MADISON AVE FRON***	***ENE 1/8 - 1/4 (0.127 mi.)***	***BD1582***	***361***
CON EDISON MANHOLE: EPA ID: NYP004462537	***158 MADISON AVE***	***ENE 1/8 - 1/4 (0.127 mi.)***	***BD1583***	***361***
CON EDISON MANHOLE: EPA ID: NYP004380176	***1282 BROADWAY FRONT***	***NNE 1/8 - 1/4 (0.127 mi.)***	***BL1585***	***362***
CON EDISON SERVICE B EPA ID: NYP004374476	***126 W 33RD ST***	***N 1/8 - 1/4 (0.128 mi.)***	***BW1587***	***362***
CON EDISON SERVICE B EPA ID: NYP004355822	***19 E 32ND ST FRONT O***	***ENE 1/8 - 1/4 (0.135 mi.)***	***BR1628***	***372***
CON EDISON VAULT: 40 EPA ID: NYP004376620	***15 E 33RD ST FRONT O***	***ENE 1/8 - 1/4 (0.137 mi.)***	***BD1638***	***374***
CON EDISON - MANHOLE EPA ID: NYP004446472 EPA ID: NYP004950232	15 E 33RD ST	ENE 1/8 - 1/4 (0.137 mi.)	BD1639	374
CON EDISON VAULT: 52 EPA ID: NYP004357802	***15 E 33RD ST VAULT 5***	***ENE 1/8 - 1/4 (0.137 mi.)***	***BD1640***	***374***
CON EDISON EPA ID: NYP004771226	15 E 33RD ST	ENE 1/8 - 1/4 (0.137 mi.)	BD1642	375
CON EDISON AERIAL CA EPA ID: NYP004376612	***15 E 33RD ST FRONT O***	***ENE 1/8 - 1/4 (0.137 mi.)***	***BD1643***	***375***
CON EDISON VAULT: 28 EPA ID: NYP004357810	***15 E 33RD ST VAULT 2***	***ENE 1/8 - 1/4 (0.137 mi.)***	***BD1644***	***375***
CON EDISON EPA ID: NYP004357836	***15 E 33RD ST***	***ENE 1/8 - 1/4 (0.137 mi.)***	***BD1646***	***376***
CON EDISON MANHOLE:	***19 E 33RD ST FRONT O***	***ENE 1/8 - 1/4 (0.138 mi.)***	***BD1654***	***378***

EPA ID: NYP004357380				
CON EDISON SERVICE B EPA ID: NYP004355830	***21 E 32ND ST FRONT O***	***ENE 1/8 - 1/4 (0.138 mi.)***	***BR1656***	***378***
CON EDISON EPA ID: NYP004162590	***21 E 33RD ST***	***ENE 1/8 - 1/4 (0.139 mi.)***	***BD1662***	***380***
CON ED EPA ID: NYP004859678	29 E 31ST ST	ENE 1/8 - 1/4 (0.139 mi.)	BR1668	382
CON EDISON - VAULT 9 EPA ID: NYP004128518	***F/O 28 E. 32 ST***	***ENE 1/8 - 1/4 (0.140 mi.)***	***BR1672***	***382***
CONSOLIDATED EDISON EPA ID: NYP004162475	21 E 33RD ST FRONT O	ENE 1/8 - 1/4 (0.142 mi.)	CD1681	385
CON EDISON EPA ID: NYP004787032	21 E 33 ST	ENE 1/8 - 1/4 (0.142 mi.)	CD1682	385
CON EDISON SERVICE B EPA ID: NYP004263562	***36 W 34TH ST***	***NNE 1/8 - 1/4 (0.143 mi.)***	***BP1702***	***390***
CON EDISON EPA ID: NYP004789293 EPA ID: NYP004791661	46 W 34TH ST	NNE 1/8 - 1/4 (0.146 mi.)	BP1733	397
CON EDISON SERVICE B EPA ID: NYP004263554	***30 W 34TH ST***	***NNE 1/8 - 1/4 (0.147 mi.)***	***BP1761***	***403***
CON EDISON SERVICE B EPA ID: NYP004263547	***28 W 34TH ST***	***NNE 1/8 - 1/4 (0.147 mi.)***	***BP1767***	***405***
CON ED EPA ID: NYP004851156	108 W 34 ST	N 1/8 - 1/4 (0.148 mi.)	CK1772	406
CON ED EPA ID: NYP004851263	108 W 34 ST	N 1/8 - 1/4 (0.148 mi.)	CK1773	406
CON ED EPA ID: NYP004851255	WEST 34TH ST	N 1/8 - 1/4 (0.148 mi.)	CK1777	407
CON ED EPA ID: NYP004851149	108 W 34 ST	N 1/8 - 1/4 (0.148 mi.)	CK1779	407
CON EDISION - TR0903 EPA ID: NYP004079109	***E 33RD ST & MADISON***	***ENE 1/8 - 1/4 (0.149 mi.)***	***CD1799***	***412***
CON EDISON EPA ID: NYP004711107	E 33 ST & MADISON AV	ENE 1/8 - 1/4 (0.149 mi.)	CD1800	412
ABC WPLJ EPA ID: NYD980785554	***350 5TH AVE 85TH FLO***	***NE 1/8 - 1/4 (0.153 mi.)***	***BS1820***	***417***
WNCN GAF BROADCASTIN EPA ID: NYD986894434	***350 5TH AVE RM 8512***	***NE 1/8 - 1/4 (0.153 mi.)***	***BS1821***	***417***
EMPIRE STATE BUILDIN EPA ID: NYR000193144	***350 FIFTH AVE SUITE***	***NE 1/8 - 1/4 (0.153 mi.)***	***BS1822***	***417***
CBS INC EPA ID: NYP000892943	350 5TH AVENUE 83RD	NE 1/8 - 1/4 (0.153 mi.)	BS1824	418
WNSR-FM EPA ID: NYD986894251	***350 FIFTH AVE RM 820***	***NE 1/8 - 1/4 (0.153 mi.)***	***BS1825***	***418***
WQXR-FM - INTERSTATE EPA ID: NYD986898674	***350 FIFTH AVE RM 810***	***NE 1/8 - 1/4 (0.153 mi.)***	***BS1826***	***419***
WBLS-FM TRANSMITTER/	***350 FIFTH AVE***	***NE 1/8 - 1/4 (0.153 mi.)***	***BS1828***	***419***

EPA ID: NYD986889269 EPA ID: NYD986939270				
ALAC INTERNATIONAL I EPA ID: NYD982742272	***350 5TH AVE***	***NE 1/8 - 1/4 (0.153 mi.)***	***BS1830***	***420***
WNYW TECHNICAL FACIL EPA ID: NYD982744351	***350 FIFTH AVE RM 821***	***NE 1/8 - 1/4 (0.153 mi.)***	***BS1831***	***420***
COTY INC EPA ID: NYR000245175	350 5TH AVE 14-19 FL	NE 1/8 - 1/4 (0.153 mi.)	BS1833	421
CON EDISON VAULT: 14 EPA ID: NYP004410254	***20 W 34TH ST V 1462***	***NNE 1/8 - 1/4 (0.154 mi.)***	***BP1835***	***421***
CON EDISON VAULT: 15 EPA ID: NYP004410239	***20 W 34TH ST V 155***	***NNE 1/8 - 1/4 (0.154 mi.)***	***BP1836***	***421***
CON EDISON - VAULT 3 EPA ID: NYP005005715	20 W 34 ST	NNE 1/8 - 1/4 (0.154 mi.)	BP1837	422
CON EDISON VAULT: 13 EPA ID: NYP004410247	***20 W 34TH ST V 1339***	***NNE 1/8 - 1/4 (0.154 mi.)***	***BP1838***	***422***
CON EDISON VAULT: 35 EPA ID: NYP004410262	***20 W 34TH ST V 3541***	***NNE 1/8 - 1/4 (0.154 mi.)***	***BP1839***	***422***
CON EDISON EPA ID: NYP004709580	112 W 34 ST	N 1/8 - 1/4 (0.155 mi.)	CK1843	423
TARGET STORE T3277 EPA ID: NYR000232918	112 W 34TH ST	N 1/8 - 1/4 (0.155 mi.)	CK1845	424
CONSOLIDATED EDISON EPA ID: NYP004098497	1293 BROADWAY & W 33	NNE 1/8 - 1/4 (0.155 mi.)	BL1847	424
CON EDISON VAULT: 35 EPA ID: NYP004435012	***2 W 34TH ST VAULT 35***	***NE 1/8 - 1/4 (0.156 mi.)***	***BS1862***	***428***
CON EDISON VAULT: 13 EPA ID: NYP004435020	***2 W 34TH ST VAULT 13***	***NE 1/8 - 1/4 (0.156 mi.)***	***BS1863***	***428***
MTA NYCT 34TH ST STA EPA ID: NYR000071696	***34TH ST & BROADWAY***	***NNE 1/8 - 1/4 (0.156 mi.)***	***CK1864***	***428***
CON EDISON EPA ID: NYP004856413 EPA ID: NYP004263406	2 E 34TH ST	NE 1/8 - 1/4 (0.156 mi.)	BS1866	429
4 EAST 34TH STREET EPA ID: NYP004856421	***4 EAST 34TH STREET***	***NE 1/8 - 1/4 (0.157 mi.)***	***BS1871***	***430***
CON EDISON SERVICE B EPA ID: NYP004263646	***W 34TH ST & 5TH AVE***	***NE 1/8 - 1/4 (0.159 mi.)***	***BS1879***	***431***
CON EDISON - VAULT 8 EPA ID: NYP004889121	5TH AVE & W 34TH ST	NE 1/8 - 1/4 (0.160 mi.)	BS1882	432
VERIZON NEW YORK INC EPA ID: NYP000952069	34 ST & 5 AVE	NE 1/8 - 1/4 (0.160 mi.)	BS1883	432
CON EDISON - EMPIRE EPA ID: NYD981567001	***34TH ST & 5TH AVE***	***NE 1/8 - 1/4 (0.160 mi.)***	***BS1885***	***433***
CON EDISON VAULT: 55 EPA ID: NYP004383113	***120 W 34TH ST***	***N 1/8 - 1/4 (0.161 mi.)***	***BW1889***	***434***
CON EDISON SERVICE B EPA ID: NYP004264073	***103 W 34TH ST E OF 7***	***NNE 1/8 - 1/4 (0.162 mi.)***	***CK1898***	***436***
CON EDISON VAULT: 83	***105 W 34TH ST***	***NNE 1/8 - 1/4 (0.162 mi.)***	***CK1900***	***436***

EPA ID: NYP004363495				
CON EDISON VAULT: 61	***105 W 34TH ST***	***NNE 1/8 - 1/4 (0.162 mi.)***	***CK1901***	***437***
EPA ID: NYP004363529				
CON EDISION - V0610	***105 W. 34TH ST. 105***	***NNE 1/8 - 1/4 (0.162 mi.)***	***CK1902***	***437***
EPA ID: NYP004079935				
CON EDISON VAULT: 72	***105 W 34TH ST***	***NNE 1/8 - 1/4 (0.162 mi.)***	***CK1903***	***437***
EPA ID: NYP004363487				
WAGNER INTL INC	***38 E 32ND ST - 8TH F***	***ENE 1/8 - 1/4 (0.162 mi.)***	***BR1910***	***438***
EPA ID: NYR000017947				
CON EDISON - MANHOLE	126 W 34 ST	N 1/8 - 1/4 (0.163 mi.)	BW1914	439
EPA ID: NYP005003033				
CON EDISON - VAULT V	37 E 32ND ST	ENE 1/8 - 1/4 (0.163 mi.)	BR1917	440
EPA ID: NYP005073820				
CON EDISON - VS 2401	***48 EAST 31ST STREET***	***E 1/8 - 1/4 (0.164 mi.)***	***CR1925***	***442***
EPA ID: NYP004106456				
CON EDISON	48 E 31 ST	E 1/8 - 1/4 (0.164 mi.)	CR1926	442
EPA ID: NYP004762569				
CON EDISON	47 W 34TH ST	NNE 1/8 - 1/4 (0.164 mi.)	CH1934	444
EPA ID: NYP004791687				
CON EDISON SERVICE B	***45 W 34TH ST E OF 6T***	***NNE 1/8 - 1/4 (0.164 mi.)***	***CH1939***	***445***
EPA ID: NYP004263794				
CON EDISON SERVICE B	***39 W 34TH ST***	***NNE 1/8 - 1/4 (0.165 mi.)***	***CH1940***	***445***
EPA ID: NYP004263612				
CON EDISON MANHOLE:	***141 W 33RD ST***	***N 1/8 - 1/4 (0.165 mi.)***	***BW1942***	***446***
EPA ID: NYP004373965				
EPA ID: NYP004374005				
CON EDISON SERVICE B	***41 E 31ST ST FRONT O***	***E 1/8 - 1/4 (0.165 mi.)***	***CR1955***	***449***
EPA ID: NYP004262622				
CON EDISON	27 W 34TH ST	NNE 1/8 - 1/4 (0.166 mi.)	CH1969	452
EPA ID: NYP004263661				
CON EDISON	***27 W 34TH ST***	***NNE 1/8 - 1/4 (0.166 mi.)***	***CH1971***	***452***
EPA ID: NYP004161576				
CON EDISON SERVICE B	***27 W 34TH ST***	***NNE 1/8 - 1/4 (0.166 mi.)***	***CH1972***	***453***
EPA ID: NYP004263638				
CON EDISON - MANHOLE	***178 MADISON AVE AND***	***ENE 1/8 - 1/4 (0.167 mi.)***	***CD1984***	***456***
EPA ID: NYP004176392				
CON EDISON	47-49 E 31ST ST & PA	E 1/8 - 1/4 (0.167 mi.)	CR1988	457
EPA ID: NYP004776050				
CON EDISON	47 E 31ST ST	E 1/8 - 1/4 (0.167 mi.)	CR1990	457
EPA ID: NYP004799417				
CON EDISON	43 W 34TH ST	NNE 1/8 - 1/4 (0.167 mi.)	CH1997	458
EPA ID: NYP004791653				
CON EDISON - VAULT V	30 E 33 ST	ENE 1/8 - 1/4 (0.168 mi.)	CU2015	463
EPA ID: NYP004923353				
CON EDISON SERVICE B	***31 W 34TH ST E OF 6T***	***NNE 1/8 - 1/4 (0.168 mi.)***	***CH2017***	***463***
EPA ID: NYP004263786				
UNIQLO	***31 W 34TH ST***	***NNE 1/8 - 1/4 (0.168 mi.)***	***CH2018***	***463***

EPA ID: NYR000197137				
CON EDISON VAULT: 67 EPA ID: NYP004356473	***16 E 34TH ST***	***NE 1/8 - 1/4 (0.168 mi.)***	***CD2021***	***464***
CON EDISON VAULT: 29 EPA ID: NYP004356507	***16 E 34TH ST***	***NE 1/8 - 1/4 (0.168 mi.)***	***CD2022***	***464***
CON EDISON VAULT: 71 EPA ID: NYP004356481	***16 E 34TH ST***	***NE 1/8 - 1/4 (0.168 mi.)***	***CD2023***	***465***
CON EDISON MANHOLE: EPA ID: NYP004267019	***130 W 34TH ST***	***N 1/8 - 1/4 (0.169 mi.)***	***BW2042***	***469***
SEPHORA STORE #310 EPA ID: NYP004054193 EPA ID: NYR000117507	***130 W 34TH ST***	***N 1/8 - 1/4 (0.169 mi.)***	***BW2044***	***470***
SCAN AMERICA EPA ID: NYR000023374	***45 E 30TH ST***	***E 1/8 - 1/4 (0.170 mi.)***	***CC2047***	***470***
7 WEST 34TH STREET B EPA ID: NYD986983138	***7 W 34TH ST***	***NE 1/8 - 1/4 (0.171 mi.)***	***CW2061***	***473***
CONSOLIDATED EDISON EPA ID: NYP004066502	V8251-30 E 33RD ST	ENE 1/8 - 1/4 (0.171 mi.)	CU2065	474
CON EDISON MANHOLE: EPA ID: NYP004441812	***1 W 34TH ST***	***NE 1/8 - 1/4 (0.171 mi.)***	***CW2068***	***475***
CON EDISON - VAULT V EPA ID: NYP004959603	147 W 33 ST	N 1/8 - 1/4 (0.173 mi.)	CN2072	476
CON EDISON MANHOLE: EPA ID: NYP004263968	***134 W 34TH ST FRONT***	***N 1/8 - 1/4 (0.173 mi.)***	***BW2079***	***478***
CON EDISON EPA ID: NYP004719142	175 MADISON AV	ENE 1/8 - 1/4 (0.173 mi.)	CD2081	478
CON EDISON SERVICE B EPA ID: NYP004256806	***44 E 32ND ST FRONT O***	***ENE 1/8 - 1/4 (0.175 mi.)***	***CR2092***	***481***
CHURCH PENSION GROUP EPA ID: NYR000195727	***19 E 34TH ST***	***NE 1/8 - 1/4 (0.176 mi.)***	***CD2103***	***483***
CON ED EPA ID: NYP004816847	46 E 32ND ST	ENE 1/8 - 1/4 (0.177 mi.)	CR2140	492
CVS PHARMACY #11237 EPA ID: NYR000242537	358 5TH AVE	NE 1/8 - 1/4 (0.179 mi.)	CY2166	498
CON EDISON - SERVICE EPA ID: NYP004176400	***50 E 32 ST AND PARK***	***ENE 1/8 - 1/4 (0.180 mi.)***	***CR2178***	***501***
CON ED - V 4448 EPA ID: NYP004005666	***52 E 32ND ST***	***ENE 1/8 - 1/4 (0.181 mi.)***	***CR2190***	***503***
CON EDISON - VAULT V EPA ID: NYP005102140	52 E 32ND ST	ENE 1/8 - 1/4 (0.181 mi.)	CR2191	503
CON EDISION - V1379 EPA ID: NYP004072401	***40 E 33RD ST 40 E 33***	***ENE 1/8 - 1/4 (0.182 mi.)***	***CU2196***	***504***
CON EDISON MANHOLE: EPA ID: NYP004263950 EPA ID: NYP004938852	***140 W 34TH ST FRONT***	***N 1/8 - 1/4 (0.182 mi.)***	***DA2197***	***505***
CON EDISON EPA ID: NYP004763033	42 E 33RD ST	ENE 1/8 - 1/4 (0.183 mi.)	CU2209	508
BELMONT MADISON BUIL	***183 MADISON AVE AKA***	***ENE 1/8 - 1/4 (0.186 mi.)***	***CD2232***	***513***

EPA ID: NYR000143834				
CON EDISON - VAULT 4 EPA ID: NYP004874620	362 5TH AVE	NE 1/8 - 1/4 (0.189 mi.)	CY2270	521
CON EDISION - V6739 EPA ID: NYP004091047	***24 E. 34 ST. 24 E. 3***	***ENE 1/8 - 1/4 (0.189 mi.)***	***CD2281***	***524***
CON EDISON MANHOLE: EPA ID: NYP004309407	***24 E 34TH ST***	***ENE 1/8 - 1/4 (0.189 mi.)***	***CD2282***	***524***
CON EDISON - VS 2911 EPA ID: NYP004111647	***F/O 24 EAST 34TH ST***	***ENE 1/8 - 1/4 (0.189 mi.)***	***CD2283***	***524***
CON ED - V 2806 EPA ID: NYP004005211	***24 E 34 ST***	***ENE 1/8 - 1/4 (0.189 mi.)***	***CD2284***	***525***
CON EDISON - MH 5658 EPA ID: NYP004107702	***144-42 WEST 34TH STR***	***N 1/8 - 1/4 (0.191 mi.)***	***DA2309***	***530***
CON EDISON SERVICE B EPA ID: NYP004264206	***144 W 34TH ST E OF 7***	***N 1/8 - 1/4 (0.191 mi.)***	***DA2310***	***530***
CON EDISON EPA ID: NYP004691697	183 MADISON AVE & 34	ENE 1/8 - 1/4 (0.191 mi.)	CD2313	531
CON EDISON EPA ID: NYP004691705	183 MADISON AV & 34	ENE 1/8 - 1/4 (0.191 mi.)	CD2314	531
CON EDISON EPA ID: NYP004790556	58 E 33RD ST	ENE 1/8 - 1/4 (0.193 mi.)	CU2320	532
CON EDISON EPA ID: NYP004763025	58 E 33RD ST	ENE 1/8 - 1/4 (0.193 mi.)	CU2323	533
B ALTMAN REALTY CORP EPA ID: NYD987005923	***365 FIFTH AVE***	***NE 1/8 - 1/4 (0.199 mi.)***	***CY2380***	***545***
CUNY GRADUATE CENTER EPA ID: NYR000025924	***365 5TH AVE - BASEME***	***NE 1/8 - 1/4 (0.199 mi.)***	***CY2382***	***546***
CON EDISON EPA ID: NYP004830499	147 W 34TH ST	N 1/8 - 1/4 (0.199 mi.)	DA2385	547
CON EDISON EPA ID: NYP004830515	147 W 34TH ST	N 1/8 - 1/4 (0.199 mi.)	DA2387	547
TWO PARK AVENUE OWNE EPA ID: NYR000004069	***2 PARK AVE***	***ENE 1/8 - 1/4 (0.200 mi.)***	***CU2391***	***548***
CON EDISON MANHOLE 3 EPA ID: NYP004240610	***E 30TH ST & PARK AVE***	***E 1/8 - 1/4 (0.201 mi.)***	***DM2392***	***548***
SCIENCE INDUSTRY BUS EPA ID: NYR000028092	***188 MADISON AVE***	***ENE 1/8 - 1/4 (0.202 mi.)***	***DN2395***	***549***
CON EDISON EPA ID: NYP004612248	76 W 35 ST	NNE 1/8 - 1/4 (0.202 mi.)	DQ2401	551
CON EDISON MANHOLE 6 EPA ID: NYP004250049	***74 W 35TH ST***	***NNE 1/8 - 1/4 (0.202 mi.)***	***DQ2403***	***551***
CON EDISON - MANHOLE EPA ID: NYP004197554	***F/O 66-74 W. 35 ST***	***NNE 1/8 - 1/4 (0.203 mi.)***	***DQ2404***	***552***
CONSOLIDATED EDISON EPA ID: NYP004156576 EPA ID: NYP004156592	66-76 WEST 35TH STRE	NNE 1/8 - 1/4 (0.203 mi.)	DQ2405	552
CONSOLIDATED EDISON	66 WEST 35TH STREET	NNE 1/8 - 1/4 (0.203 mi.)	DQ2406	552

EPA ID: NYP004156568				
CONSOLIDATED EDISON EPA ID: NYP004156584	66 W 35 STREET	NNE 1/8 - 1/4 (0.203 mi.)	DQ2407	552
CON ED EPA ID: NYP004828382 EPA ID: NYP004848919 EPA ID: NYP004848927 EPA ID: NYP004848992	66 W 35TH ST	NNE 1/8 - 1/4 (0.203 mi.)	DQ2408	552
CON EDISON EPA ID: NYP004849026 EPA ID: NYP004768156	64 W 35TH ST	NNE 1/8 - 1/4 (0.203 mi.)	DQ2416	554
PARK AVENUE DENTAL A EPA ID: NY0000136457	***45 E 33RD ST ROOM 20***	***ENE 1/8 - 1/4 (0.203 mi.)***	***CU2417***	***554***
FOWARD PUBLISHING CO EPA ID: NY0000260950	***45 E 33RD ST - 5TH F***	***ENE 1/8 - 1/4 (0.203 mi.)***	***CU2418***	***555***
CON EDISON MANHOLE: EPA ID: NYP004375226	***156 W 34TH ST***	***N 1/8 - 1/4 (0.204 mi.)***	***DA2434***	***558***
CON EDISION - V2288 EPA ID: NYP004073326	***46 WEST 35 ST. 46 WE***	***NNE 1/8 - 1/4 (0.204 mi.)***	***DS2435***	***559***
CON ED V 5133 EPA ID: NYP004012704	***46 W 35 ST***	***NNE 1/8 - 1/4 (0.204 mi.)***	***DS2436***	***559***
CON EDISON EPA ID: NYP004687059	46 W 35 ST	NNE 1/8 - 1/4 (0.204 mi.)	DS2437	559
MACYS EAST EPA ID: NYR000087072	151 WEST 34TH STREET	N 1/8 - 1/4 (0.204 mi.)	DA2440	560
MACY'S HERALD SQUARE EPA ID: NYD986978625	***151 WEST 34TH ST***	***N 1/8 - 1/4 (0.204 mi.)***	***DA2441***	***560***
CON EDISON SERVICE B EPA ID: NYP004263802	***44 W 35TH ST E OF 6T***	***NNE 1/8 - 1/4 (0.204 mi.)***	***DS2442***	***560***
CON EDISON EPA ID: NYP004787073	6TH AVE & W 35TH ST	NNE 1/8 - 1/4 (0.206 mi.)	DQ2466	566
CON EDISON SERVICE B EPA ID: NYP004263422	***18 W 35TH ST***	***NE 1/8 - 1/4 (0.206 mi.)***	***CW2481***	***569***
CON EDISON SERVICE B EPA ID: NYP004375267	***1328 E BROADWAY***	***NNE 1/8 - 1/4 (0.207 mi.)***	***DQ2488***	***571***
VICTORIAS SECRET EPA ID: NYR000088435	***1328 BROADWAY***	***NNE 1/8 - 1/4 (0.207 mi.)***	***DQ2489***	***571***
CON EDISON MANHOLE: EPA ID: NYP004265013	***961 6TH AVE***	***NNE 1/8 - 1/4 (0.207 mi.)***	***DQ2498***	***573***
CONSOLIDATED EDISON EPA ID: NYP000927046	190 MADISON AVENUE	ENE 1/8 - 1/4 (0.208 mi.)	DN2505	575
BELL ATLANTIC NY EPA ID: NYP000942276	E 32ND ST & PARK AVE	E 1/8 - 1/4 (0.208 mi.)	DV2509	576
CON EDISON EPA ID: NYP004263448 EPA ID: NYP004264149	2 W 35TH ST E OF 7TH	NE 1/8 - 1/4 (0.208 mi.)	CY2512	577
CON EDISION - V2598	***2 E. 35TH ST. 2 E. 3***	***NE 1/8 - 1/4 (0.209 mi.)***	***CY2517***	***578***

EPA ID: NYP004083036				
CONSOLIDATED EDISON EPA ID: NYP004072526	2 E. 35TH ST. 2 E. 3	NE 1/8 - 1/4 (0.209 mi.)	CY2520	579
CON EDISON EPA ID: NYP004792073	2 E 35TH ST	NE 1/8 - 1/4 (0.209 mi.)	CY2521	579
CON EDISON EPA ID: NYP004792065	2 EAST 35TH ST	NE 1/8 - 1/4 (0.209 mi.)	CY2522	579
CONSOLIDATED EDISON EPA ID: NYP004080792	2 E. 35 ST. 2 E. 35	NE 1/8 - 1/4 (0.209 mi.)	CY2523	579
CONSOLIDATED EDISON EPA ID: NYP004172997	35TH & BROADWAY	NNE 1/8 - 1/4 (0.211 mi.)	DQ2536	582
CON EDISON EPA ID: NYP004612222	35 ST & BROADWAY	NNE 1/8 - 1/4 (0.211 mi.)	DQ2538	583
CON EDISON EPA ID: NYP004807087	W 35TH ST & BROADWAY	NNE 1/8 - 1/4 (0.211 mi.)	DQ2539	583
CON EDISION - MH3374 EPA ID: NYP004076378	***5TH AVE & 35TH ST 5T***	***NE 1/8 - 1/4 (0.212 mi.)***	***CY2554***	***586***
CON EDISON EPA ID: NYP004792123	5TH AVE & 35TH ST	NE 1/8 - 1/4 (0.212 mi.)	CY2559	588
CON EDISON MANHOLE: EPA ID: NYP004263620	***189 MADISON AVE***	***ENE 1/8 - 1/4 (0.213 mi.)***	***DN2574***	***591***
CON EDISON EPA ID: NYP004612289	189-197 MADISON AVE	ENE 1/8 - 1/4 (0.213 mi.)	DN2576	592
CON EDISON EPA ID: NYP004610580	101 E 30 ST	E 1/8 - 1/4 (0.213 mi.)	DM2577	592
BONNIE CLEANERS EPA ID: NYD981079924	***56 E 34TH ST***	***ENE 1/8 - 1/4 (0.214 mi.)***	***DX2588***	***595***
CON EDISON EPA ID: NYP004658993	***108 W 35TH ST***	***N 1/8 - 1/4 (0.214 mi.)***	***DY2589***	***595***
CONSOLIDATED EDISON EPA ID: NYP004105383	108 W 35 STREET V183	N 1/8 - 1/4 (0.214 mi.)	DY2590	595
CON EDISON EPA ID: NYP004649802	F/O 108 WEST 35 ST	N 1/8 - 1/4 (0.214 mi.)	DY2592	596
CON EDISON SERVICE B EPA ID: NYP004264198	***159 W 34TH E OF 7TH***	***N 1/8 - 1/4 (0.215 mi.)***	***DA2607***	***599***
CON EDISION - MH5721 EPA ID: NYP004084265	***58 EAST 34ST 58 EAST***	***ENE 1/8 - 1/4 (0.215 mi.)***	***DX2609***	***599***
CON EDISON EPA ID: NYP004524898	101-107 E 31ST ST &	E 1/8 - 1/4 (0.216 mi.)	DV2613	600
CON EDISON SERVICE B EPA ID: NYP004456497	***59 W 35TH ST***	***NNE 1/8 - 1/4 (0.216 mi.)***	***DQ2615***	***600***
CON EDISON EPA ID: NYP004704359	58 E 34 ST	ENE 1/8 - 1/4 (0.216 mi.)	DX2623	602
CON EDISON MANHOLE 6 EPA ID: NYP004247197	***49 W 35TH ST***	***NNE 1/8 - 1/4 (0.217 mi.)***	***DS2627***	***603***
CON EDISON SERVICE B	***964 6TH N OF W 35TH***	***NNE 1/8 - 1/4 (0.217 mi.)***	***DQ2640***	***606***

EPA ID: NYP004263869				
NEW ENGLAND QUALITY	***451 PARK AVE S***	***E 1/8 - 1/4 (0.217 mi.)***	***DM2643***	***606***
EPA ID: NYD986983252				
CON EDISON - SERVICE	***33 W 35TH ST***	***NNE 1/8 - 1/4 (0.218 mi.)***	***DS2653***	***609***
EPA ID: NYP004292389				
CON EDISON MANHOLE:	***435 7TH AVE***	***N 1/8 - 1/4 (0.219 mi.)***	***DO2662***	***611***
EPA ID: NYP004265005				
CON EDISON	63 W 35TH ST	NNE 1/8 - 1/4 (0.219 mi.)	DQ2669	612
EPA ID: NYP004768776				
CON EDISON SERVICE B	***19 W 35TH ST***	***NE 1/8 - 1/4 (0.219 mi.)***	***CW2671***	***613***
EPA ID: NYP004292371				
CON EDISON SERVICE B	***13 W 35TH E OF 7TH A***	***NE 1/8 - 1/4 (0.219 mi.)***	***EC2672***	***613***
EPA ID: NYP004263976				
FOUR PARK AVE CLEANE	***4 PARK AVE***	***ENE 1/8 - 1/4 (0.219 mi.)***	***ED2674***	***614***
EPA ID: NYD986931657				
CON EDISON SERVICE B	***55 W 35TH ST***	***NNE 1/8 - 1/4 (0.220 mi.)***	***DS2678***	***615***
EPA ID: NYP004263596				
CON EDISON MANHOLE:	***163 W 34TH ST E OF 7***	***N 1/8 - 1/4 (0.220 mi.)***	***DA2680***	***615***
EPA ID: NYP004264248				
CON ED - V 8983	***35 W 35 ST***	***NNE 1/8 - 1/4 (0.221 mi.)***	***DS2685***	***616***
EPA ID: NYP004003638				
JULIUS YOUNG CO	***29 W 35TH ST - 12TH***	***NNE 1/8 - 1/4 (0.221 mi.)***	***DS2689***	***617***
EPA ID: NYR000017889				
AUSTIN KNIGHT INC	***29 W 35TH ST***	***NNE 1/8 - 1/4 (0.221 mi.)***	***DS2690***	***617***
EPA ID: NYR000021675				
MTA NYCT - 33RD STRE	***E 33RD ST & PARK AVE***	***ENE 1/8 - 1/4 (0.222 mi.)***	***DV2700***	***620***
EPA ID: NYR000038588				
CON EDISON MANHOLE:	***9 W 35TH ST***	***NE 1/8 - 1/4 (0.223 mi.)***	***EC2710***	***622***
EPA ID: NYP004292397				
CON EDISON MANHOLE 6	***43 W 35TH ST***	***NNE 1/8 - 1/4 (0.223 mi.)***	***DS2711***	***622***
EPA ID: NYP004250106				
CON EDISON SERVICE B	***95 W 35TH E OF 7TH A***	***NNE 1/8 - 1/4 (0.223 mi.)***	***DY2714***	***623***
EPA ID: NYP004263984				
CON EDISON	3 W 35 ST	NE 1/8 - 1/4 (0.223 mi.)	EC2716	623
EPA ID: NYP004721916				
CON ED	64 E 34TH ST	ENE 1/8 - 1/4 (0.223 mi.)	DX2721	624
EPA ID: NYP004846448				
CON EDISON SERVICE B	***969 6TH AVE N OF 35T***	***NNE 1/8 - 1/4 (0.224 mi.)***	***DQ2722***	***625***
EPA ID: NYP004264016				
LA VILLE CLEANERS IN	***47 E 34TH ST***	***ENE 1/8 - 1/4 (0.224 mi.)***	***DN2724***	***625***
EPA ID: NYD987035060				
CON EDISON SERVICE B	***25 W 35TH ST***	***NNE 1/8 - 1/4 (0.224 mi.)***	***DS2726***	***626***
EPA ID: NYP004292363				
CON EDISON	102-104 E 31ST ST &	E 1/8 - 1/4 (0.225 mi.)	DM2735	628
EPA ID: NYP004524906				
CON EDISON - VAULT V	101 W 35TH ST	N 1/8 - 1/4 (0.225 mi.)	DY2740	629

EPA ID: NYP005050570				
CON EDISON MANHOLE: EPA ID: NYP004263992	***105 W 35TH ST E OF 7***	***N 1/8 - 1/4 (0.226 mi.)***	***DY2752***	***632***
CON EDISON SERVICE B EPA ID: NYP004264214	***167 W 34TH ST E OF 7***	***N 1/8 - 1/4 (0.227 mi.)***	***DO2754***	***632***
CON EDISON EPA ID: NYP004191565	***7 E 35TH ST***	***NE 1/8 - 1/4 (0.228 mi.)***	***EE2770***	***636***
CON EDISON EPA ID: NYP004792172	1 E 35TH ST	NE 1/8 - 1/4 (0.228 mi.)	EE2774	637
CONSOLIDATED EDISON EPA ID: NYP004094819	100 E 33RD ST V2970	ENE 1/8 - 1/4 (0.232 mi.)	DV2795	641
CON ED EPA ID: NYP004859660	107 E 31ST ST	E 1/8 - 1/4 (0.232 mi.)	DV2796	642
HELMSLEY SPEAR EPA ID: NYD986954386	***1350 BROADWAY***	***NNE 1/8 - 1/4 (0.233 mi.)***	***DQ2802***	***643***
CON EDISON - MANHOLE EPA ID: NYP004892135	7TH AVE & 34 ST	N 1/8 - 1/4 (0.235 mi.)	DO2813	646
MTA NYCT - 34TH ST S EPA ID: NYD986967891	***34TH ST & 7TH AVE***	***N 1/8 - 1/4 (0.235 mi.)***	***DO2814***	***646***
CON EDISON - VAULT 3 EPA ID: NYP004912349	W 34 & 7TH AVE	N 1/8 - 1/4 (0.235 mi.)	DO2815	646
CON EDISON EPA ID: NYP004765293	WEST 34 STREET & 7 A	N 1/8 - 1/4 (0.235 mi.)	DO2820	647
MTA LIRR PENN STATIO EPA ID: NYR000236612	7TH AVE & 34TH ST	N 1/8 - 1/4 (0.235 mi.)	DO2821	647
CON EDISON - MANHOLE EPA ID: NYP004928929	W 34 ST & 7TH AVE	N 1/8 - 1/4 (0.235 mi.)	DO2822	647
CON EDISON EPA ID: NYP004265260	W 34TH ST & 7TH AVE	N 1/8 - 1/4 (0.235 mi.)	DO2824	648
CON EDISON EPA ID: NYP004525135	129 W 35TH ST	N 1/8 - 1/4 (0.236 mi.)	DY2833	650
CON EDISON SERVICE B EPA ID: NYP004430583	***3 PARK ROW & BROADWA***	***ENE 1/8 - 1/4 (0.236 mi.)***	***ED2834***	***650***
NYNEX EPA ID: NYP000921312	35TH STREET & MADISO	ENE 1/8 - 1/4 (0.236 mi.)	DN2835	650
CON EDISON EPA ID: NYP004792081	MADISON AVE & E 35TH	ENE 1/8 - 1/4 (0.236 mi.)	DN2837	650
CON EDISON - SERVICE EPA ID: NYP004937746	382 5 AVE	NE 1/8 - 1/4 (0.237 mi.)	EE2860	656
CON EDISON EPA ID: NYP004667838	57 EAST 34TH ST	ENE 1/8 - 1/4 (0.237 mi.)	DX2861	656
CON EDISION - V3488 EPA ID: NYP004084208	***55 E 34 STREET 55 E***	***ENE 1/8 - 1/4 (0.238 mi.)***	***DX2869***	***658***
STRANG CLINIC EPA ID: NYD071034953	55 EAST 34TH ST	ENE 1/8 - 1/4 (0.238 mi.)	DX2870	658
CON EDISON - VAULT V	135 W 35TH ST	N 1/8 - 1/4 (0.239 mi.)	DY2876	659

EPA ID: NYP005070446				
CON EDISON MANHOLE: EPA ID: NYP004423968	***131 W 35TH ST OPPOSI***	***N 1/8 - 1/4 (0.240 mi.)***	***DY2878***	***659***
CON EDISON - VAULT V EPA ID: NYP004920458	131 W 35 ST	N 1/8 - 1/4 (0.240 mi.)	DY2880	660
CON EDISON SERVICE B EPA ID: NYP004264008	***137 W 35TH E OF 7TH***	***N 1/8 - 1/4 (0.241 mi.)***	***DY2887***	***661***
CON EDISON SERVICE B EPA ID: NYP004263166	***22 E 35TH ST***	***ENE 1/8 - 1/4 (0.241 mi.)***	***DN2893***	***663***
CON EDISON SERVICE B EPA ID: NYP004239859	***72 W 36TH ST***	***NNE 1/8 - 1/4 (0.243 mi.)***	***DQ2911***	***667***
CON EDISON - MANHOLE EPA ID: NYP005025770	441 7TH AVE	N 1/8 - 1/4 (0.245 mi.)	EN2917	668
CONSOLIDATED EDISON EPA ID: NYP004105524	52 W 36 ST VS1170	NNE 1/8 - 1/4 (0.245 mi.)	DS2918	668
CON EDISON EPA ID: NYP004758959	48 W 36TH ST	NNE 1/8 - 1/4 (0.245 mi.)	DS2919	668
CON EDISON SERVICE B EPA ID: NYP004264032	***36 W 36TH ST E OF 7T***	***NNE 1/8 - 1/4 (0.245 mi.)***	***EC2924***	***670***
CON EDISON EPA ID: NYP004800611	64 W 36TH ST	NNE 1/8 - 1/4 (0.247 mi.)	DS2942	673
CON EDISON EPA ID: NYP004807954	56 W 36TH ST	NNE 1/8 - 1/4 (0.247 mi.)	DS2945	674
CON EDISION - VS1170 EPA ID: NYP004079117	***56 W.36 ST. 56 W.36***	***NNE 1/8 - 1/4 (0.247 mi.)***	***DS2947***	***674***
ADDS CO THE EPA ID: NYD986961589	***30 W 36TH ST***	***NNE 1/8 - 1/4 (0.248 mi.)***	***EC2952***	***675***

Lower Elevation	Address	Direction / Distance	Map ID	Page
CONSOLIDATED EDISON EPA ID: NYP004029252	V3793-121 W 27TH ST	0 - 1/8 (0.000 mi.)	H144	41
CON EDISON EPA ID: NYP004507125	113 W 27TH ST & 7TH	0 - 1/8 (0.000 mi.)	H145	42
CON EDISON SERVICE B EPA ID: NYP004365011	***52 W 27TH ST FRONT O***	***0 - 1/8 (0.000 mi.)***	***K157***	***44***
CON EDISON EPA ID: NYP004792776	55 W 27TH ST	0 - 1/8 (0.000 mi.)	H159	45
CON EDISION - R 9786 EPA ID: NYP004078036	***66 WEST 26TH ST. 66***	***0 - 1/8 (0.000 mi.)***	***K196***	***52***
SANDBERG & SIKORSKI EPA ID: NYR000086835	***37 W 26TH ST***	***0 - 1/8 (0.000 mi.)***	***K210***	***55***
MARVEL ENTERTAINMENT EPA ID: NYD987000114	45 W 25TH ST 3RD FLO	0 - 1/8 (0.000 mi.)	N250	64
CON EDISON MANHOLE: EPA ID: NYP004460127	***46 W 25TH ST***	***0 - 1/8 (0.000 mi.)***	***N254***	***65***
CON EDISON SERVICE B	***54 W 25TH ST***	***0 - 1/8 (0.000 mi.)***	***N260***	***66***

EPA ID: NYP004460119				
CON EDISON EPA ID: NYP004503462	6 W 26TH ST	0 - 1/8 (0.000 mi.)	P263	67
IDEAL LABEL INC EPA ID: NYD001634237	***43 W 24TH ST***	***0 - 1/8 (0.000 mi.)***	***Q266***	***67***
CON EDISON EPA ID: NYP004730230	F/O 30 WEST 25TH ST	0 - 1/8 (0.000 mi.)	O279	70
CON EDISON EPA ID: NYP004727368	53 W 24TH ST	0 - 1/8 (0.000 mi.)	Q280	71
CON EDISON EPA ID: NYP004730248	26 W 25TH ST	0 - 1/8 (0.000 mi.)	O283	71
ENTERON GROUP LLC EPA ID: NYD033964297	***40 WEST 25TH ST***	***0 - 1/8 (0.000 mi.)***	***N286***	***72***
CHARMED IM SURE EPA ID: NYD982736993	***24 W 25TH ST***	***0 - 1/8 (0.000 mi.)***	***Q289***	***73***
CON EDISON EPA ID: NYP004533030	30 W 25TH ST	0 - 1/8 (0.000 mi.)	O291	73
CON EDISON V8426 EPA ID: NYP004034468	***36 W 25TH ST***	***0 - 1/8 (0.000 mi.)***	***O293***	***74***
CON EDISON EPA ID: NYP004730214	8 W 25TH ST	0 - 1/8 (0.000 mi.)	S299	75
CONSOLIDATED EDISON EPA ID: NYP004033163	BRIDGE PLACE AND 58	0 - 1/8 (0.000 mi.)	Q308	77
CON ED EPA ID: NYP004861585	***206 AVENUE A***	***0 - 1/8 (0.000 mi.)***	***R309***	***77***
GUARDIAN CLEANERS EPA ID: NYD981130982	***27 W 24TH ST***	***0 - 1/8 (0.000 mi.)***	***Q314***	***79***
CON EDISON - MANHOLE EPA ID: NYP004753752 EPA ID: NYP004972566	7 W 24TH ST	0 - 1/8 (0.000 mi.)	S325	81
CON ED - V 2701 EPA ID: NYP004002754	***1 W 24TH ST***	***0 - 1/8 (0.000 mi.)***	***S337***	***84***
CON EDISON SERVICE B EPA ID: NYP004373866	***69 W 23RD***	***0 - 1/8 (0.000 mi.)***	***T340***	***84***
CON EDISON EPA ID: NYP004903686	9-11 W 24TH ST	0 - 1/8 (0.000 mi.)	S341	85
CON EDISON SERVICE B EPA ID: NYP004376760	***61-65 W 23RD ST & 6T***	***0 - 1/8 (0.000 mi.)***	***T343***	***85***
KIM JOHN RESIDENCE EPA ID: NYR000135673	***15 W 24TH ST - 6TH F***	***0 - 1/8 (0.000 mi.)***	***S344***	***85***
CON EDISON MANHOLE: EPA ID: NYP004491262 EPA ID: NYP004515516 EPA ID: NYP004454997	***9 W 24TH ST***	***0 - 1/8 (0.000 mi.)***	***S346***	***86***
CON EDISON EPA ID: NYP004537064	9 WEST 24TH ST.	0 - 1/8 (0.000 mi.)	S347	86
INTERNATIONAL TOY CE	***200 FIFTH AVE***	***0 - 1/8 (0.000 mi.)***	***U353***	***87***

EPA ID: NYR000164897				
CON EDISON SERVICE B EPA ID: NYP004287983	***37 W 23RD ST***	***0 - 1/8 (0.000 mi.)***	***T375***	***92***
CON EDISON VAULT: 84 EPA ID: NYP004926275 EPA ID: NYP004451217	***53 W 23RD ST***	***0 - 1/8 (0.001 mi.)***	***T376***	***92***
ADAMS & CO REAL ESTA EPA ID: NYR000051979	***53 W 23RD ST 8TH FLO***	***0 - 1/8 (0.001 mi.)***	***T380***	***93***
CON EDISON MANHOLE: EPA ID: NYP004376828	***57-3 W 23RD ST & 6TH***	***0 - 1/8 (0.001 mi.)***	***T381***	***94***
CON EDISON SERVICE B EPA ID: NYP004373874	***79 W 23RD ST***	***0 - 1/8 (0.001 mi.)***	***T383***	***94***
CON EDISON EPA ID: NYP004509949	79 W 23RD ST FRONT O	0 - 1/8 (0.001 mi.)	T384	94
CON EDISION - V8176 EPA ID: NYP004079083	***71 W.23 ST. 71 W.23***	***0 - 1/8 (0.001 mi.)***	***T386***	***95***
GROW TUNNELING CORP EPA ID: NYD986987204	***71 W 23RD ST***	***0 - 1/8 (0.001 mi.)***	***T389***	***96***
CON EDISON SERVICE B EPA ID: NYP004445508	***776 6TH AVE***	***W 0 - 1/8 (0.002 mi.)***	***K392***	***97***
CON EDISON EPA ID: NYP004861379	736 6TH AVE	WSW 0 - 1/8 (0.003 mi.)	Q399	98
CON EDISON EPA ID: NYP004519294	804-8 6TH AVE & 27TH	NW 0 - 1/8 (0.003 mi.)	H405	99
CON EDISON EPA ID: NYP004608923	816 6 AVE	NNW 0 - 1/8 (0.003 mi.)	H407	100
CON EDISON EPA ID: NYP004608915	826 6 AVE	NNW 0 - 1/8 (0.004 mi.)	C412	101
CON EDISON SERVICE B EPA ID: NYP004367793	***9 W 23RD ST***	***S 0 - 1/8 (0.005 mi.)***	***U416***	***101***
CON EDISON - VAULT V EPA ID: NYP004916482	21 W 23 ST	SSW 0 - 1/8 (0.005 mi.)	U417	102
CON EDISON EPA ID: NYP004509915	33-27 W 23RD ST & 6T	SSW 0 - 1/8 (0.006 mi.)	V419	102
NEW YORK CITY BUREAU EPA ID: NYD987023413	5TH AVE & BROADWAY	S 0 - 1/8 (0.006 mi.)	U430	105
CON EDISON MANHOLE 3 EPA ID: NYP004137261	***E 27 ST & 5 AVE***	***ESE 0 - 1/8 (0.007 mi.)***	***M434***	***106***
CON EDISON EPA ID: NYP004789558	W 25TH ST & 6TH AVE	WSW 0 - 1/8 (0.007 mi.)	N438	107
LAW & ORDER - CRIMIN EPA ID: NYR000130153	***PIER 61 W 23RD ST AT***	***SSW 0 - 1/8 (0.007 mi.)***	***T441***	***107***
CON ED EPA ID: NYP004823825	6TH AVE & W 27 ST	WNW 0 - 1/8 (0.007 mi.)	K444	108
CON EDISON EPA ID: NYP004605879	6 AVE & W 27TH ST	WNW 0 - 1/8 (0.007 mi.)	K445	108
CON EDISON	6TH AVE & 29TH ST	N 0 - 1/8 (0.008 mi.)	C460	112

EPA ID: NYP004519146				
CON EDISON EPA ID: NYP004666012	2-8 27TH ST & 5TH AV	ESE 0 - 1/8 (0.009 mi.)	M473	115
CON EDISON EPA ID: NYP004604583	5TH AVE & E 23RD ST	S 0 - 1/8 (0.009 mi.)	U475	115
CON EDISON SERVICE B EPA ID: NYP004222899	***805 6TH AVE N OF 27T***	***NW 0 - 1/8 (0.011 mi.)***	***H486***	***117***
CON EDISON EPA ID: NYP004608956	817 6 AVE	NNW 0 - 1/8 (0.011 mi.)	H487	118
CON EDISON EPA ID: NYP004608949	823 6 AVE	NNW 0 - 1/8 (0.011 mi.)	Z496	120
CON EDISON EPA ID: NYP004608931	829 6 AVE	NNW 0 - 1/8 (0.011 mi.)	C497	120
MTA NYCT - 23RD STRE EPA ID: NYR000201061	***W 23RD ST & 6TH AVE***	***SW 0 - 1/8 (0.012 mi.)***	***Y504***	***122***
CON EDISON - VAULT 8 EPA ID: NYP004134649	***F/O 28 W. 23 ST***	***SSW 0 - 1/8 (0.013 mi.)***	***V516***	***124***
CON EDISON EPA ID: NYP004708079	30 WEST 23RD STREET	SSW 0 - 1/8 (0.013 mi.)	V519	125
CON EDISON SERVICE B EPA ID: NYP004376794	***46-38 W 23RD ST & 6T***	***SSW 0 - 1/8 (0.013 mi.)***	***T521***	***126***
CON EDISON EPA ID: NYP004509923	46-3 W 23RD ST & 6TH	SSW 0 - 1/8 (0.013 mi.)	T522	126
CON EDISON - V3887 EPA ID: NYP004034476	***48 W 23RD ST***	***SSW 0 - 1/8 (0.013 mi.)***	***T523***	***126***
CON EDISON EPA ID: NYP004508438 EPA ID: NYP004858850	721-723 6TH AVE & 23	SW 0 - 1/8 (0.013 mi.)	Y524	126
NICO CONSTRUCTION CO EPA ID: NYD982792723	***50 W 23RD ST***	***SSW 0 - 1/8 (0.014 mi.)***	***T527***	***127***
CON EDISON EPA ID: NYP004370797	72 W 23RD ST	SW 0 - 1/8 (0.014 mi.)	T536	129
CON EDISON EPA ID: NYP004370805	80 W 23RD ST	SW 0 - 1/8 (0.014 mi.)	T539	130
CON EDISON EPA ID: NYP004837654	100 W 26TH ST	W 0 - 1/8 (0.016 mi.)	N549	132
CON EDISON EPA ID: NYP004774329	239 5TH AVE	ESE 0 - 1/8 (0.016 mi.)	M557	134
CON EDISON EPA ID: NYP004704706	100 W 28 ST	NW 0 - 1/8 (0.016 mi.)	H568	136
CON EDISON - TRANSFO EPA ID: NYP005126034	101 W 28TH ST	NNW 0 - 1/8 (0.017 mi.)	Z569	136
CON EDISON EPA ID: NYP004607404	FO 100 WEST 29 ST	NNW 0 - 1/8 (0.017 mi.)	C571	137
CON EDISON MANHOLE: EPA ID: NYP004278495	***W 26TH ST 228 FT E O***	***W 0 - 1/8 (0.021 mi.)***	***N607***	***144***
CON EDISON SERVICE B	***20 W 23RD ST***	***SSW 0 - 1/8 (0.021 mi.)***	***U608***	***145***

EPA ID: NYP004367819				
CON EDISON SERVICE B EPA ID: NY0000371542	***20 W 23RD ST***	***SSW 0 - 1/8 (0.021 mi.)***	***U609***	***145***
CON EDISON SERVICE B EPA ID: NYP004367801	***22 W 23RD ST***	***SSW 0 - 1/8 (0.022 mi.)***	***U610***	***145***
CON EDISON EPA ID: NYP004508446	719 6TH AVE & 23RD S	SW 0 - 1/8 (0.022 mi.)	Y615	147
CON EDISON EPA ID: NYP004619318	104 W 26 ST	W 0 - 1/8 (0.027 mi.)	AC636	151
CON EDISON SERVICE B EPA ID: NYP004367751	***184 5TH AVE***	***S 0 - 1/8 (0.027 mi.)***	***U639***	***152***
CON EDISON VAULT: 59 EPA ID: NYP004426482	***101 23 ST FRONT OF***	***WSW 0 - 1/8 (0.028 mi.)***	***W642***	***153***
CON EDISON EPA ID: NYP004511432	706-12 6TH AVE & 22N	SW 0 - 1/8 (0.030 mi.)	Y648	154
CON EDISON EPA ID: NYP004613279	112 W 30 ST	N 0 - 1/8 (0.030 mi.)	C650	154
CONSOLIDATED EDISON EPA ID: NYP004059911	E 23RD ST & BROADWAY	S 0 - 1/8 (0.033 mi.)	AA657	156
CONSOLIDATED EDISON EPA ID: NYP004088357	BROADWAY & 23RD ST	S 0 - 1/8 (0.033 mi.)	AA658	156
MTA NYCT - 23RD STAT EPA ID: NY0000000224	***23RD ST & BROADWAY C***	***S 0 - 1/8 (0.033 mi.)***	***AA659***	***156***
CON EDISON EPA ID: NYP004584595	FO 993 BROADWAY	S 0 - 1/8 (0.033 mi.)	AA660	156
CON EDISON EPA ID: NYP004660031	107 W 29 ST	NNW 0 - 1/8 (0.036 mi.)	C670	158
CON EDISON EPA ID: NYP004607370	FO 107 WEST 29 ST	NNW 0 - 1/8 (0.036 mi.)	C671	159
CON EDISON MANHOLE: EPA ID: NYP004447439	***8-10 29TH ST & 5TH A***	***E 0 - 1/8 (0.037 mi.)***	***J673***	***159***
CON EDISON SERVICE B EPA ID: NYP004362844	***8-10 E 29TH ST & 5TH***	***E 0 - 1/8 (0.037 mi.)***	***J675***	***159***
CON EDISON EPA ID: NYP004519237	106-104 W 28TH ST &	NW 0 - 1/8 (0.037 mi.)	Z680	161
CON EDISON EPA ID: NYP004514576	107-05 W 26TH ST & 7	W 0 - 1/8 (0.038 mi.)	AC683	161
HOME DEPOT 6175 EPA ID: NYR000133843	***40 WEST 23RD STREET***	***SSW 0 - 1/8 (0.039 mi.)***	***V687***	***162***
CON ED EPA ID: NYP004860454	104 W 27TH ST OP	WNW 0 - 1/8 (0.041 mi.)	AC696	164
B SQUARED PRINTING EPA ID: NYR000032128	104 W 29TH ST	NNW 0 - 1/8 (0.043 mi.)	Z703	166
CON EDISON VAULT: 52 EPA ID: NYP004470704	***9 E 26TH ST***	***SE 0 - 1/8 (0.043 mi.)***	***R719***	***169***
CON EDISON	176.5 MALBERRY ST	S 0 - 1/8 (0.046 mi.)	AE736	173

EPA ID: NYP004848349				
CON EDISON EPA ID: NYP004364345	6 E 27TH ST FRONT OF	ESE 0 - 1/8 (0.046 mi.)	AH738	173
CON EDISON EPA ID: NYP004804241	1 E 23RD ST	S 0 - 1/8 (0.046 mi.)	AA743	174
CON EDISON SERVICE B EPA ID: NYP004367702	***174 5TH AVE***	***S 0 - 1/8 (0.047 mi.)***	***AE752***	***176***
CON EDISON - SERVICE EPA ID: NYP005191994	117 W 23RD ST	WSW 0 - 1/8 (0.049 mi.)	Y766	179
CON EDISON SERVICE B EPA ID: NYP004367678	***944 BROADWAY***	***S 0 - 1/8 (0.050 mi.)***	***AA769***	***180***
CON EDISION - V4229 EPA ID: NYP004077327	***11 E.26TH ST. 11 E.2***	***SE 0 - 1/8 (0.050 mi.)***	***AH772***	***180***
CON EDISON EPA ID: NYP004514568	115-09 W 26TH ST & 7	WNW 0 - 1/8 (0.052 mi.)	AC782	182
CONSOLIDATED EDISON EPA ID: NYP004017331	43 WEST 22ND ST	SW 0 - 1/8 (0.053 mi.)	AL797	185
CON EDISON SERVICE B EPA ID: NYP004367710	***61 W 22ND ST***	***SW 0 - 1/8 (0.053 mi.)***	***Y799***	***186***
CON EDISON SERVICE B EPA ID: NYP004388419	***113 W 29TH ST FRONT***	***NNW 0 - 1/8 (0.055 mi.)***	***AI806***	***187***
CON EDISON EPA ID: NYP004607362	FO 113 WEST 29 ST	NNW 0 - 1/8 (0.055 mi.)	AI807	188
CON EDISON SERVICE B EPA ID: NYP004361408	***10-12 E 30 ST FRONT***	***ENE 0 - 1/8 (0.056 mi.)***	***AB811***	***188***
CON EDISON EPA ID: NYP004514618	114 W 26TH ST FRONT	W 0 - 1/8 (0.057 mi.)	AC814	189
CON EDISON VAULT: 85 EPA ID: NYP004392288	***19 W 22ND ST FRONT O***	***SSW 0 - 1/8 (0.059 mi.)***	***AL821***	***190***
CON EDISON VAULT: 56 EPA ID: NYP004392247	***35 W 22ND ST FRONT O***	***SSW 0 - 1/8 (0.059 mi.)***	***AL823***	***191***
CON EDISON VAULT: 55 EPA ID: NYP004392254	***35 W 22ND ST FRONT O***	***SSW 0 - 1/8 (0.059 mi.)***	***AL824***	***191***
CON EDISON VAULT: 50 EPA ID: NYP004392262	***35 W 22ND ST FRONT O***	***SSW 0 - 1/8 (0.059 mi.)***	***AL825***	***191***
EMPIRE PLATING CO EPA ID: NY0002342780	***115 W 27TH ST - 5TH***	***NW 0 - 1/8 (0.059 mi.)***	***AJ831***	***193***
DAN KANE PLATING INC EPA ID: NYD986912319	***115 W 27TH ST 2ND FL***	***NW 0 - 1/8 (0.059 mi.)***	***AJ833***	***193***
CON EDISON EPA ID: NYP004613287	133 W 30 ST	NNW 0 - 1/8 (0.061 mi.)	AI839	195
CON EDISON EPA ID: NYP004759387	5TH AVE & E 22ND ST	S 0 - 1/8 (0.062 mi.)	AE842	195
CON EDISON EPA ID: NYP004594396	22 ST & 5 AVE	S 0 - 1/8 (0.062 mi.)	AE844	196
CON EDISON	117-115 W 28TH ST &	NW 0 - 1/8 (0.062 mi.)	AJ848	197

EPA ID: NYP004519245				
CON EDISON - MANHOLE EPA ID: NYP005237569	116 W 24TH ST	WSW 0 - 1/8 (0.062 mi.)	AM849	197
CON EDISON EPA ID: NYP004511481	W 22ND ST & 6TH AVE	SW 0 - 1/8 (0.063 mi.)	AQ851	197
CON EDISON EPA ID: NYP004860504	118 W 31ST ST	N 0 - 1/8 (0.063 mi.)	AR854	198
CON EDISON EPA ID: NYP004658068	118 W 31 ST	N 0 - 1/8 (0.063 mi.)	AR855	198
CON EDISON EPA ID: NYP004610663	118 W 31 ST	N 0 - 1/8 (0.063 mi.)	AR856	198
CON EDISON - MANHOLE EPA ID: NYP004990980	120 W 25 ST	W 0 - 1/8 (0.064 mi.)	AK864	200
CON EDISON SERVICE B EPA ID: NYP004364204	***15 E 26TH ST FRONT O***	***SE 0 - 1/8 (0.065 mi.)***	***AH869***	***201***
CON EDISON SERVICE B EPA ID: NYP004367694	***949 BROADWAY***	***S 0 - 1/8 (0.065 mi.)***	***AT871***	***202***
CON EDISON SERVICE B EPA ID: NYP004314266	***18 E 31ST ST***	***ENE 0 - 1/8 (0.067 mi.)***	***AN880***	***204***
CON EDISON EPA ID: NYP004623559	FO 119 WEST 25 ST	W 0 - 1/8 (0.068 mi.)	AC894	207
SUNSHINE CLEANERS EPA ID: NYD987025657	***688 6TH AVE - CNR OF***	***SW 0 - 1/8 (0.069 mi.)***	***AL903***	***209***
CON EDISON EPA ID: NYP004509824	688-92 6TH AVE & 21S	SW 0 - 1/8 (0.069 mi.)	AL904	209
CON EDISON EPA ID: NYP004509840	688-92 6TH AVE & 21S	SW 0 - 1/8 (0.069 mi.)	AL906	210
CON EDISON EPA ID: NYP004612040	122 W 31 ST	N 0 - 1/8 (0.071 mi.)	AR909	210
CON EDISON - VAULT 8 EPA ID: NYP005125547	15 E 30TH ST	ENE 0 - 1/8 (0.071 mi.)	AN913	211
CON EDISON SERVICE B EPA ID: NYP004364295	***15 E 30TH ST FRONT O***	***ENE 0 - 1/8 (0.071 mi.)***	***AN916***	***212***
CON EDISON SERVICE B EPA ID: NYP004389003	***2-4 E 23RD ST***	***S 0 - 1/8 (0.071 mi.)***	***AT917***	***212***
CON EDISON EPA ID: NYP004625174	FO 122 W 26 ST	W 0 - 1/8 (0.071 mi.)	AC919	212
CON EDISON MANHOLE: EPA ID: NYP004330478	***16-18 W 22ND ST FRON***	***SSW 0 - 1/8 (0.072 mi.)***	***AU920***	***213***
CON EDISON SERVICE B EPA ID: NYP004367850	***18 W 22ND ST***	***SSW 0 - 1/8 (0.072 mi.)***	***AU923***	***213***
CON ED EPA ID: NYP004870131	64 W 22ND ST	SW 0 - 1/8 (0.072 mi.)	AL926	214
6TH AVENUE WEST ASSO EPA ID: NYR000060004	***121 W 27TH ST - BASE***	***WNW 0 - 1/8 (0.073 mi.)***	***AJ935***	***216***
IMPACT PRESENTATIONS	***121 W 27TH ST STE 60***	***WNW 0 - 1/8 (0.073 mi.)***	***AJ936***	***216***

EPA ID: NYR000026294				
CON EDISON EPA ID: NYP004402368	20 W 22ND ST	SSW 0 - 1/8 (0.075 mi.)	AU943	218
CON EDISON EPA ID: NYP004402376	20 W 22ND ST	SSW 0 - 1/8 (0.075 mi.)	AU944	218
CON EDISON SERVICE B EPA ID: NYP004367744	***62 W 22ND ST***	***SW 0 - 1/8 (0.075 mi.)***	***AL947***	***219***
CON EDISON EPA ID: NYP004724316	138 W 30TH ST	NNW 0 - 1/8 (0.075 mi.)	AI959	221
CON EDISON EPA ID: NYP004747580	50 W 22ND ST	SW 0 - 1/8 (0.075 mi.)	AL960	222
CON EDISON EPA ID: NYP004827259	22 E 31ST ST	ENE 0 - 1/8 (0.076 mi.)	AN966	223
CON EDISON SERVICE B EPA ID: NYP004389011	***6 E 23RD ST***	***SSE 0 - 1/8 (0.077 mi.)***	***AT972***	***224***
DEMPSEY & CARROLL EPA ID: NYD981876352	***122 W 27TH ST***	***WNW 0 - 1/8 (0.079 mi.)***	***AJ978***	***226***
AMBASSADOR ART EPA ID: NYP000881078	122 W 27TH STREET	WNW 0 - 1/8 (0.079 mi.)	AJ979	226
AMBASSADOR ARTS INC EPA ID: NYD072806524	***122 W 27TH ST 8TH FL***	***WNW 0 - 1/8 (0.079 mi.)***	***AJ980***	***226***
CON EDISON EPA ID: NYP004607396	124 W 29 ST E/O 7 AV	NNW 0 - 1/8 (0.079 mi.)	AW981	226
CON EDISON EPA ID: NYP005015060	11 E 23RD ST	SSE 0 - 1/8 (0.079 mi.)	AY984	227
CON EDISON SERVICE B EPA ID: NYP004383998	***8 E 23RD ST***	***SSE 0 - 1/8 (0.080 mi.)***	***AY986***	***227***
CON EDISON EPA ID: NYP004509865	684 6TH AVE & 21ST S	SW 0 - 1/8 (0.081 mi.)	AQ993	229
CON EDISON EPA ID: NYP004509832	684 6TH AVE & 21ST S	SW 0 - 1/8 (0.081 mi.)	AQ994	229
CON EDISON EPA ID: NYP004508602	142 W 23RD ST & 7TH	WSW 0 - 1/8 (0.081 mi.)	AM999	230
CON EDISON EPA ID: NYP004724290	142 W 30TH ST	NNW 0 - 1/8 (0.082 mi.)	AI1007	232
CON EDISON SERVICE B EPA ID: NYP004364311	***10 E 27TH ST FRONT O***	***ESE 0 - 1/8 (0.083 mi.)***	***AH1011***	***233***
CON EDISON EPA ID: NYP004607339	FO 10 EAST 27 ST	ESE 0 - 1/8 (0.083 mi.)	AH1012	233
CON EDISON EPA ID: NYP004389029	10-12 E 23RD ST	SSE 0 - 1/8 (0.083 mi.)	AY1013	233
CON EDISON EPA ID: NYP004200572	***155 5TH AVE & E 21ST***	***S 0 - 1/8 (0.084 mi.)***	***AT1016***	***234***
CHROMACOMP INC EPA ID: NYD986936433	***129 W 29TH ST***	***NNW 0 - 1/8 (0.084 mi.)***	***AI1019***	***235***
CON EDISON - MANHOLE	108 W 22ND ST	SW 0 - 1/8 (0.087 mi.)	AQ1032	238

EPA ID: NYP005203781				
CON EDISON EPA ID: NYP004860223	19 E 29TH ST	E 0 - 1/8 (0.088 mi.)	AV1045	241
CON EDISON EPA ID: NYP004827655	130 MADASION AVE	ENE 0 - 1/8 (0.088 mi.)	AN1046	241
LEES CLEANERS EPA ID: NYD053546511	***935 BROADWAY***	***S 0 - 1/8 (0.088 mi.)***	***AT1051***	***242***
CON EDISON EPA ID: NYP004753141	131 W 31ST ST	N 0 - 1/8 (0.089 mi.)	AR1056	243
CON EDISON EPA ID: NYP004625620	FO 132 W 26 ST	W 0 - 1/8 (0.089 mi.)	AX1058	244
CON EDISON EPA ID: NYP004705802	F/O 132 WEST 26 ST	W 0 - 1/8 (0.089 mi.)	AX1059	244
CON EDISON SERVICE B EPA ID: NYP004427290	***132 W 26TH ST***	***W 0 - 1/8 (0.089 mi.)***	***AX1060***	***244***
CON ED EPA ID: NYP004860462	129 W 27 ST	WNW 0 - 1/8 (0.090 mi.)	AJ1063	245
CON EDISON SERVICE B EPA ID: NYP004424834	***933 BROADWAY***	***S 0 - 1/8 (0.090 mi.)***	***AT1066***	***245***
MADISON CLEANERS EPA ID: NYD987028628	***76 MADISON AVE***	***ESE 0 - 1/8 (0.091 mi.)***	***BB1071***	***246***
LF 76 MADISON REALIT EPA ID: NYR000129957	MADISON AVENUE	ESE 0 - 1/8 (0.091 mi.)	BB1075	247
ELDORADO JEWELRY CO EPA ID: NYR000030254	***130 W 30TH ST 4TH FL***	***NNW 0 - 1/8 (0.092 mi.)***	***AI1094***	***251***
CON EDISON EPA ID: NYP004625604	FO 135 W 26 ST	WNW 0 - 1/8 (0.092 mi.)	AX1098	253
CANCER PREVENTION RE EPA ID: NY0000100727	***11 E 22ND ST***	***S 0 - 1/8 (0.093 mi.)***	***AT1102***	***253***
WUNDERMAN WORLD WIDE EPA ID: NYD987008299	***675 AVE OF THE AMERI***	***SW 0 - 1/8 (0.094 mi.)***	***AQ1120***	***257***
CON EDISON EPA ID: NYP004323267	80 W MADISON AVE. &	E 0 - 1/8 (0.094 mi.)	AV1123	258
CON EDISON SERVICE B EPA ID: NYP004365045	***74 MADISON AVE FRONT***	***ESE 0 - 1/8 (0.095 mi.)***	***BB1127***	***259***
CON EDISON EPA ID: NYP004519377	74-76 MADISON AVE &	ESE 0 - 1/8 (0.095 mi.)	BB1128	259
CON EDISON SERVICE B EPA ID: NYP004364212	***54 MADISON AVE FRONT***	***SE 0 - 1/8 (0.095 mi.)***	***BC1131***	***260***
CONSOLIDATED EDISON EPA ID: NYP004032017	***31-51 E 26TH ST***	***SE 0 - 1/8 (0.095 mi.)***	***BC1132***	***260***
CON EDISON SERVICE B EPA ID: NYP004427449	***132 W 29TH ST***	***NW 0 - 1/8 (0.095 mi.)***	***AW1141***	***262***
COMP-24 EPA ID: NYR000122606	***132 W 31ST ST - 4TH***	***NNW 0 - 1/8 (0.096 mi.)***	***AR1145***	***263***
PHOTOBITION	***132 W 31ST ST 2ND FL***	***NNW 0 - 1/8 (0.096 mi.)***	***AR1148***	***264***

EPA ID: NYR000078428				
SPEED GRAPHICS INC	***19 W 21ST ST***	***SSW 0 - 1/8 (0.096 mi.)***	***AU1151***	***264***
EPA ID: NYD987025616				
CON EDISON SERVICE B	***16 E 23RD ST FRONT O***	***SSE 0 - 1/8 (0.096 mi.)***	***AY1159***	***266***
EPA ID: NYP004383311				
MERIT ENGRAVING CO	***135 W 29TH ST 6TH FL***	***NNW 0 - 1/8 (0.097 mi.)***	***AW1163***	***267***
EPA ID: NYR000055954				
CON EDISON	13 E 22ND ST	S 0 - 1/8 (0.097 mi.)	AT1164	267
EPA ID: NYP004515045				
CON EDISON	***13 E 22ND ST & PARK***	***S 0 - 1/8 (0.097 mi.)***	***AT1168***	***268***
EPA ID: NYP004210415				
CONSOLIDATED EDISON	V8296 - 133 W 25TH S	W 0 - 1/8 (0.097 mi.)	BI1170	269
EPA ID: NYP004049110				
CON EDISON - MANHOLE	15 W 21ST ST	SSW 0 - 1/8 (0.098 mi.)	AU1174	270
EPA ID: NYP004889352				
CON EDISON - VAULT S	7 W 21 ST	SSW 0 - 1/8 (0.098 mi.)	AU1183	271
EPA ID: NYP004889816				
CON EDISON MANHOLE:	***7 W 21ST ST FRONT OF***	***SSW 0 - 1/8 (0.098 mi.)***	***AU1184***	***272***
EPA ID: NYR000212811				
EPA ID: NYP004367041				
CON EDISON	F/O 133 W 27 ST	WNW 0 - 1/8 (0.098 mi.)	AX1185	272
EPA ID: NYP004605994				
CON EDISON SERVICE B	***E 23RD ST & MADISON***	***SSE 0 - 1/8 (0.098 mi.)***	***AY1193***	***274***
EPA ID: NYP004273702				
CONSOLIDATED EDISON	F/O 934 BROADWAY	S 0 - 1/8 (0.099 mi.)	AT1208	277
EPA ID: NYP004254843				
CON EDISON	132 W 27TH ST	WNW 0 - 1/8 (0.100 mi.)	AX1210	277
EPA ID: NYP004821456				
CONSOLIDATED EDISON	***149 5TH AVE***	***S 0 - 1/8 (0.100 mi.)***	***AZ1219***	***280***
EPA ID: NYP004047288				
V3326	***149 5TH AVENUE***	***S 0 - 1/8 (0.100 mi.)***	***AZ1222***	***280***
EPA ID: NYP004041661				
CON EDISON SERVICE B	***13 W 21ST ST FRONT O***	***SSW 0 - 1/8 (0.101 mi.)***	***AU1224***	***281***
EPA ID: NYP004367025				
CON EDISON SERVICE B	***17-15 W 21ST ST & 6T***	***SSW 0 - 1/8 (0.101 mi.)***	***AU1225***	***281***
EPA ID: NYP004386249				
CON ED	3 W 21 ST	SSW 0 - 1/8 (0.101 mi.)	AZ1231	282
EPA ID: NYP004869313				
CON EDISON	136-28 W 31ST ST & 7	NNW 0 - 1/8 (0.101 mi.)	AR1235	283
EPA ID: NYP004521704				
CON EDISON	135 W 27TH ST	WNW 0 - 1/8 (0.102 mi.)	BE1240	284
EPA ID: NYP004730289				
EPA ID: NYP000917138				
EPA ID: NYP004860470				
CON EDISON SERVICE B	***927 BROADWAY***	***S 0 - 1/8 (0.102 mi.)***	***AT1249***	***286***
EPA ID: NYP004368346				
CON EDISON	E 23RD ST & MADISON	SSE 0 - 1/8 (0.102 mi.)	AY1254	287

EPA ID: NYP004514501				
CONED EPA ID: NYP004146023	MADISON AVE & E 23RD	SSE 0 - 1/8 (0.102 mi.)	AY1256	288
CON EDISON EPA ID: NYP004741435	135 W 25TH ST	W 0 - 1/8 (0.102 mi.)	BI1258	288
COMMON GROUND COMMUN EPA ID: NYR000053058	***14 E 28TH ST***	***ESE 0 - 1/8 (0.102 mi.)***	***BB1262***	***289***
CON EDISON EPA ID: NYP004511531	59-57 W 21ST ST & 6T	SW 0 - 1/8 (0.103 mi.)	AQ1264	290
CON EDISION - V8296 EPA ID: NYP004081592	***135 W 25ST 135 W 25S***	***W 0 - 1/8 (0.103 mi.)***	***BI1265***	***290***
CON EDISON SERVICE B EPA ID: NYP004362323	***E 28TH ST & MADISON***	***ESE 0 - 1/8 (0.104 mi.)***	***BB1266***	***290***
CON EDISON SERVICE B EPA ID: NYP004362315	***E 28TH ST & MADISON***	***ESE 0 - 1/8 (0.104 mi.)***	***BB1267***	***290***
CON EDISON EPA ID: NYP004273348	EAST 28TH & MADISON	ESE 0 - 1/8 (0.104 mi.)	BB1268	291
CON EDISON SERVICE B EPA ID: NYP004362331	***E 28TH ST & MADISON***	***ESE 0 - 1/8 (0.104 mi.)***	***BB1269***	***291***
CON EDISON SERVICE B EPA ID: NYP004361374	***MADISON AVE & 29TH S***	***E 0 - 1/8 (0.104 mi.)***	***AV1271***	***291***
CON EDISON SERVICE B EPA ID: NYP004361465	***E 29TH & MADISON AVE***	***E 0 - 1/8 (0.104 mi.)***	***AV1273***	***292***
CON EDISON - VS 3143 EPA ID: NYP004121604	30 EAST 77 STREET &	E 0 - 1/8 (0.104 mi.)	AV1275	292
CON EDISON EPA ID: NYP004516167	26TH ST & MADISON AV	SE 0 - 1/8 (0.104 mi.)	BC1276	293
CON EDISON EPA ID: NYP004757977	MADISON AVE & 27TH S	ESE 0 - 1/8 (0.104 mi.)	BB1280	293
CON EDISON MANHOLE EPA ID: NYP004202958	***MADISON AVE & E 31ST***	***ENE 0 - 1/8 (0.104 mi.)***	***BA1284***	***294***
CON EDISON SERVICE B EPA ID: NYP004357273	***E 31ST ST & MADISON***	***ENE 0 - 1/8 (0.104 mi.)***	***BA1285***	***295***
CONSOLIDATED EDISON EPA ID: NYP004176418	EAST 31 STREET & MAD	ENE 0 - 1/8 (0.104 mi.)	BA1286	295
V8724 EPA ID: NYP004047718	***F/O 24 EAST 29TH ST.***	***E 0 - 1/8 (0.105 mi.)***	***AV1290***	***296***
CON EDISION - V2143 EPA ID: NYP004078242	***2-24 EAST 24TH ST 2-***	***SSE 0 - 1/8 (0.105 mi.)***	***BJ1291***	***296***
CON ED EPA ID: NYP004859652	140 W 32ND ST	N 0 - 1/8 (0.105 mi.)	BF1295	297
MADISON AVENUE CLOCK EPA ID: NYR000202622	***5 MADISON AVE***	***SSE 0 - 1/8 (0.106 mi.)***	***AY1297***	***297***
CON EDISON - SERVICE EPA ID: NYP004175626	***50 E98TH ST. 7 MADIS***	***SSE 0 - 1/8 (0.106 mi.)***	***BJ1299***	***298***
HARMON STORE #8064	675 6TH AVE	SW 0 - 1/8 (0.106 mi.)	AQ1305	299

EPA ID: NYR000234153				
CON EDISON SERVICE B EPA ID: NYP004384624	***925 BROADWAY***	***S 0 - 1/8 (0.107 mi.)***	***AT1307***	***300***
CON EDISON SERVICE B EPA ID: NYP004367017	***37 W 21ST ST FRONT O***	***SSW 0 - 1/8 (0.107 mi.)***	***AU1309***	***300***
CON EDISON EPA ID: NYP004508586	143-39 W 23RD ST & 7	WSW 0 - 1/8 (0.107 mi.)	BK1316	302
NEW YORK LIFE EPA ID: NYD986900827	***51 MADISON AVENUE***	***SE 0 - 1/8 (0.108 mi.)***	***BC1317***	***302***
CON EDISON MANHOLE: EPA ID: NYP004364329	***16 E 27TH ST FRONT O***	***ESE 0 - 1/8 (0.109 mi.)***	***BB1338***	***306***
CON EDISON EPA ID: NYP004860488	141 W 27TH ST	WNW 0 - 1/8 (0.109 mi.)	BE1339	307
CONSOLIDATED EDISON EPA ID: NYP004053997	21ST ST & 5TH AVE	S 0 - 1/8 (0.110 mi.)	AZ1350	309
CON EDISON EPA ID: NYP004788410	W 21ST & 6TH AVE	SW 0 - 1/8 (0.113 mi.)	AQ1381	316
CON ED EPA ID: NYP004355228	26 E 31ST ST	ENE 0 - 1/8 (0.113 mi.)	BA1383	316
CON EDISON MANHOLE: EPA ID: NYP004364287	***20 E 27TH ST FRONT O***	***ESE 0 - 1/8 (0.113 mi.)***	***BB1384***	***317***
CON EDISON EPA ID: NYP004745295	144 W 32ND ST	N 0 - 1/8 (0.113 mi.)	BF1388	318
CON EDISON EPA ID: NYP004745311	144 W 32ND ST	N 0 - 1/8 (0.113 mi.)	BF1390	318
CON ED EPA ID: NYP004859645	144 W 32ND ST	N 0 - 1/8 (0.113 mi.)	BF1391	318
CON EDISON SERVICE B EPA ID: NYP004427936	***139 W 28TH ST***	***NW 0 - 1/8 (0.114 mi.)***	***AW1402***	***321***
CON EDISON EPA ID: NYP004519286	139-137 W 28TH ST &	NW 0 - 1/8 (0.114 mi.)	AW1404	321
CUSHMAN & WAKEFIELD EPA ID: NYR000105486	***1 MADISON AVE - MAIN***	***SSE 0 - 1/8 (0.114 mi.)***	***AY1405***	***321***
METROPOLITAN LIFE IN EPA ID: NYD006987648	***1 MADISON AVE***	***SSE 0 - 1/8 (0.114 mi.)***	***AY1406***	***322***
CON ED EPA ID: NYP004816136	34 W 21ST ST	SSW 0 - 1/8 (0.114 mi.)	BN1409	322
CON EDISON SERVICE B EPA ID: NYP004427423	***142 W 29TH ST***	***NW 0 - 1/8 (0.115 mi.)***	***AW1411***	***323***
CON EDISON SERVICE B EPA ID: NYP004367033	***44 W 21ST ST FRONT O***	***SSW 0 - 1/8 (0.115 mi.)***	***BN1413***	***323***
CON EDISON EPA ID: NYP004521928	143-139 W 31ST ST &	NNW 0 - 1/8 (0.115 mi.)	BF1416	324
CON EDISON - VS 2105 EPA ID: NYP004116927	***11-25 MADISON AVE***	***SSE 0 - 1/8 (0.115 mi.)***	***BJ1422***	***325***
CREDIT SUISSE SECURI	***11 MADISON AVE***	***SSE 0 - 1/8 (0.115 mi.)***	***BJ1425***	***326***

EPA ID: NYR000231183 EPA ID: NYR000017350				
CON EDISON - MADISON EPA ID: NYD982741977	***11-25 MADISON AVE***	***SSE 0 - 1/8 (0.115 mi.)***	***BJ1426***	***326***
DCAS - MANHATTAN APP EPA ID: NYR000030403	***27 MADISON AVE***	***SE 0 - 1/8 (0.116 mi.)***	***BO1427***	***327***
CON EDISON EPA ID: NYP004858074	117 W 21ST ST	SW 0 - 1/8 (0.116 mi.)	BQ1429	327
CON EDISON EPA ID: NYP004707311	F/O 24 EAST 27 ST	ESE 0 - 1/8 (0.117 mi.)	BB1442	330
CON EDISON EPA ID: NYP004679270	24 EAST 27TH STREET	ESE 0 - 1/8 (0.117 mi.)	BB1443	330
CON EDISON EPA ID: NYP004679130	24 E 27 ST	ESE 0 - 1/8 (0.117 mi.)	BB1444	330
CON EDISON EPA ID: NYP004679148	24 E 27 ST	ESE 0 - 1/8 (0.117 mi.)	BB1445	331
CON EDISON EPA ID: NYP004678447	F/O 24 E 27TH ST	ESE 0 - 1/8 (0.117 mi.)	BB1446	331
CON EDISON EPA ID: NYP004609293	40 E 26 ST	SE 0 - 1/8 (0.117 mi.)	BC1447	331
CON EDISON EPA ID: NYP004609319	OPP 40 E 26 ST	SE 0 - 1/8 (0.117 mi.)	BC1448	331
CON EDISON EPA ID: NYP004175386 EPA ID: NYP004784054	145 W 31ST ST	NNW 0 - 1/8 (0.118 mi.)	BF1460	334
CON EDISON EPA ID: NYP004717898	145 W 31 ST	NNW 0 - 1/8 (0.118 mi.)	BF1462	334
CON EDISON - VS 8119 EPA ID: NYP004110276	***145 WEST 31ST STREET***	***NNW 0 - 1/8 (0.118 mi.)***	***BF1465***	***335***
CON EDISON EPA ID: NYP004860439	142 W 31ST ST	NNW 0 - 1/8 (0.119 mi.)	BM1474	337
CON EDISON EPA ID: NYP004860447	OPP 142 W 31ST ST	NNW 0 - 1/8 (0.119 mi.)	BM1477	337
CON EDISON EPA ID: NYP004789129	12 E 22ND ST	S 0 - 1/8 (0.119 mi.)	BT1480	338
CON EDISON EPA ID: NYP004801924 EPA ID: NYP004803706	***12 E 22ND ST***	***S 0 - 1/8 (0.119 mi.)***	***BT1483***	***339***
CON EDISON SERVICE B EPA ID: NYP004386215	***20-18 W 21ST ST & 6T***	***SSW 0 - 1/8 (0.119 mi.)***	***AU1491***	***340***
CON EDISON EPA ID: NYP004511523	14-2 W 21ST ST & 6TH	SSW 0 - 1/8 (0.119 mi.)	BU1492	341
CON ED EPA ID: NYP004861445	2 W 21 ST	S 0 - 1/8 (0.120 mi.)	AZ1497	342
CON EDISON EPA ID: NYP004724357	149 W 30TH ST	NNW 0 - 1/8 (0.120 mi.)	BM1502	343
CON EDISON SERVICE B	***129 MADISON AVE FRON***	***E 0 - 1/8 (0.120 mi.)***	***BA1503***	***343***

EPA ID: NYP004443396				
CON EDISON EPA ID: NYP004511416	119-17 W 21ST ST & 7	SW 0 - 1/8 (0.120 mi.)	BQ1506	344
CON EDISON SERVICE B EPA ID: NYP004360707	***147 W 31ST ST FRONT***	***NNW 0 - 1/8 (0.121 mi.)***	***BF1513***	***345***
CON EDISON EPA ID: NYP004511408	66-2 W 21ST ST & 7TH	SW 0 - 1/8 (0.121 mi.)	BN1514	345
CON EDISON - VAULT V EPA ID: NYP004929309	141 W 28 ST	NW 0 - 1/8 (0.122 mi.)	AW1517	346
CON EDISON EPA ID: NYP004804878	***141 W 28 ST***	***NW 0 - 1/8 (0.122 mi.)***	***AW1519***	***346***
125 WEST 21ST STREET EPA ID: NYR000136846	***121-129 W 21ST ST***	***SW 0 - 1/8 (0.122 mi.)***	***BQ1520***	***347***
CAPPIELLO KING ASSOC EPA ID: NY0000450932	***148 W 23RD ST STE 1B***	***WSW 0 - 1/8 (0.123 mi.)***	***BG1529***	***349***
4 WEST 21ST ST EPA ID: NYR000131292	***W 21ST ST***	***SSW 0 - 1/8 (0.123 mi.)***	***AZ1531***	***349***
ACCURATE STEEL RULE EPA ID: NYD001226919	***22 W 21ST ST***	***SSW 0 - 1/8 (0.125 mi.)***	***BU1551***	***354***
CON EDISON EPA ID: NYP005240718	141 5TH AVE	S 1/8 - 1/4 (0.125 mi.)	AZ1563	357
CONSOLIDATED EDISON EPA ID: NYP004014304	24 E 28TH ST	ESE 1/8 - 1/4 (0.126 mi.)	BB1564	357
CON EDISON EPA ID: NYP004715934	BROADWAY & E 21ST ST	S 1/8 - 1/4 (0.126 mi.)	BT1570	358
CONSOLIDATED EDISON EPA ID: NYP004031555	W 21ST STREET AND BR	S 1/8 - 1/4 (0.127 mi.)	BT1574	359
CON EDISON SERVICE B EPA ID: NYP004223806	***922 BROADWAY***	***S 1/8 - 1/4 (0.129 mi.)***	***BT1588***	***362***
CON ED - V 4027 EPA ID: NYP004014312 EPA ID: NYP004799383	***23 E 28TH ST***	***ESE 1/8 - 1/4 (0.129 mi.)***	***BB1589***	***363***
MIMI DI N INC EPA ID: NYD986936375	***140 W 22ND ST 5TH FL***	***WSW 1/8 - 1/4 (0.130 mi.)***	***BG1594***	***364***
GOLD VALET EAST INC EPA ID: NYD986908093	***140 W 22ND ST***	***WSW 1/8 - 1/4 (0.130 mi.)***	***BG1595***	***364***
CON ED - V 6409 EPA ID: NYP004014296	***152 W 25 ST***	***W 1/8 - 1/4 (0.130 mi.)***	***BI1596***	***364***
CIRCLE JEWELRY PRODU EPA ID: NYD986933810	***148 W 24TH ST***	***W 1/8 - 1/4 (0.130 mi.)***	***BK1598***	***365***
CON EDISON EPA ID: NYP004519260	148-46 W 28TH ST & 7	NW 1/8 - 1/4 (0.131 mi.)	BE1602	366
915 REALTY ASSOCIATE EPA ID: NYD001638931	***915 BROADWAY***	***S 1/8 - 1/4 (0.131 mi.)***	***BX1603***	***366***
CON ED EPA ID: NYP004855801	28 E 29TH STREET	E 1/8 - 1/4 (0.131 mi.)	BY1609	368
CON ED	28 E 29TH STREET	E 1/8 - 1/4 (0.131 mi.)	BY1610	368

EPA ID: NYP004855991				
CON EDISON SERVICE B EPA ID: NYP004364360	***38 E 27TH ST FRONT O***	***ESE 1/8 - 1/4 (0.132 mi.)***	***BZ1613***	***368***
CON EDISON SERVICE B EPA ID: NYP004364352	***49 E 26TH ST FRONT O***	***SE 1/8 - 1/4 (0.132 mi.)***	***BC1614***	***369***
CON EDISON EPA ID: NYP004604526	FO 112 W 21 ST	SW 1/8 - 1/4 (0.133 mi.)	BQ1616	369
LEE CLEANERS EPA ID: NYD982542250	***15 E 21ST ST***	***S 1/8 - 1/4 (0.133 mi.)***	***BT1619***	***370***
CON EDISON EPA ID: NYP004604773	FO 27 EAST 22 ST	SSE 1/8 - 1/4 (0.134 mi.)	BT1621	370
CONSOLIDATED EDISON EPA ID: NYP004053773	V2452-28 27 30TH ST	E 1/8 - 1/4 (0.135 mi.)	BA1622	370
CON ED EPA ID: NYP004108049	27 E 30 ST SB 5734	E 1/8 - 1/4 (0.135 mi.)	BA1623	371
CON EDISON SERVICE B EPA ID: NYP004427415	***155 W 29TH ST***	***NNW 1/8 - 1/4 (0.135 mi.)***	***CA1627***	***372***
CON EDISON - OTHER - EPA ID: NYP004920938	51 E 26TH ST	SE 1/8 - 1/4 (0.135 mi.)	BC1631	372
CON EDISON - VAULT V EPA ID: NYP004959546	51 E 26 ST	SE 1/8 - 1/4 (0.135 mi.)	BC1632	373
CON EDISON - VAULT S EPA ID: NYP004928077	150 W 28TH ST	NW 1/8 - 1/4 (0.137 mi.)	BE1634	373
CON EDISON - MANHOLE EPA ID: NYP005235700	149 W 28TH ST	NW 1/8 - 1/4 (0.137 mi.)	CA1647	376
CON ED - V 5536 EPA ID: NYP004006060	***133 W 21ST ST V 5536***	***WSW 1/8 - 1/4 (0.138 mi.)***	***BQ1648***	***376***
SCHOOL OF VISUAL ART EPA ID: NYR000153106	***133-141 W 21ST ST***	***WSW 1/8 - 1/4 (0.138 mi.)***	***BQ1650***	***377***
CON EDISON SERVICE B EPA ID: NYP004361457	***28 E 30TH ST FRONT O***	***E 1/8 - 1/4 (0.138 mi.)***	***CC1652***	***377***
CON ED EPA ID: NYP004108056	28 E 30 ST SB 5738	E 1/8 - 1/4 (0.138 mi.)	CC1653	378
CON EDISON SERVICE B EPA ID: NYP004427431	***156 W 29TH ST***	***NW 1/8 - 1/4 (0.138 mi.)***	***CA1655***	***378***
CON EDISON EPA ID: NYP004204913	***30 E 30TH ST***	***E 1/8 - 1/4 (0.138 mi.)***	***BY1658***	***379***
CON EDISON MANHOLE 5 EPA ID: NYP004247890	***31 E 29TH ST***	***E 1/8 - 1/4 (0.139 mi.)***	***BY1661***	***380***
AMBIENT LABS EPA ID: NYR000084988	***159 W 25TH ST***	***W 1/8 - 1/4 (0.139 mi.)***	***BI1667***	***381***
CON EDISON SERVICE B EPA ID: NYP004389144	***24 E 22ND ST FRONT O***	***S 1/8 - 1/4 (0.139 mi.)***	***BT1669***	***382***
CON EDISON EPA ID: NYP005240759	139 5TH AVE	S 1/8 - 1/4 (0.140 mi.)	BX1670	382
VERIZON NEW YORK INC	***31-44 30TH ST***	***E 1/8 - 1/4 (0.141 mi.)***	***CC1676***	***384***

EPA ID: NYP000949891				
CON EDISON SERVICE B EPA ID: NYP004368353	***29 E 22ND ST***	***SSE 1/8 - 1/4 (0.141 mi.)***	***BT1679***	***384***
DUGGAL COLOR PROJECT EPA ID: NYR000015040	***9 W 20TH ST***	***SSW 1/8 - 1/4 (0.143 mi.)***	***BU1690***	***387***
CON EDISON SERVICE B EPA ID: NYP004393377	***9 W 20TH ST FRONT OF***	***SSW 1/8 - 1/4 (0.143 mi.)***	***BU1691***	***387***
CON EDISON EPA ID: NYP004235529	***32 E 31ST ST***	***E 1/8 - 1/4 (0.143 mi.)***	***CC1692***	***388***
CON EDISON EPA ID: NYP004851602	160 W 25TH ST	W 1/8 - 1/4 (0.143 mi.)	CF1697	389
CON EDISON - MANHOLE EPA ID: NYP005216462	5 W 20TH ST	SSW 1/8 - 1/4 (0.143 mi.)	BU1698	389
CON EDISON SERVICE B EPA ID: NYP004367892	***23 E 21ST ST***	***S 1/8 - 1/4 (0.143 mi.)***	***BT1699***	***389***
CON EDISON EPA ID: NYP004604500	FO 124 W 21 ST	SW 1/8 - 1/4 (0.144 mi.)	BQ1706	391
CON EDISON MANHOLE: EPA ID: NYP004369591	***21 W 20TH ST***	***SSW 1/8 - 1/4 (0.144 mi.)***	***BU1707***	***391***
CON EDISON MANHOLE: EPA ID: NYP004369575	***35 W 20TH ST***	***SSW 1/8 - 1/4 (0.144 mi.)***	***BN1710***	***392***
CON EDISON SERVICE B EPA ID: NYP004427407	***158 W 29TH ST***	***NW 1/8 - 1/4 (0.145 mi.)***	***CA1717***	***393***
CON ED EPA ID: NYP004859769	165 W 26 ST	WNW 1/8 - 1/4 (0.145 mi.)	BV1719	394
CON EDISON EPA ID: NYP004318796	137-139 E 5TH AVE &	S 1/8 - 1/4 (0.145 mi.)	BX1720	394
CON EDISON EPA ID: NYP004784062	43 E 27TH ST	ESE 1/8 - 1/4 (0.145 mi.)	BZ1724	395
GRAPHIC SPECIALTIES EPA ID: NYD986898757	***150 W 22ND ST 6TH FL***	***WSW 1/8 - 1/4 (0.146 mi.)***	***CE1730***	***396***
CON EDISON VAULT: 71 EPA ID: NYP004398590	***1 W 20TH ST***	***SSW 1/8 - 1/4 (0.146 mi.)***	***CI1737***	***398***
CON EDISON SERVICE B EPA ID: NYP004389037	***38 E 23RD ST***	***SSE 1/8 - 1/4 (0.146 mi.)***	***CB1738***	***398***
SCHOOL OF VISUAL ART EPA ID: NYD986974459	***141 W 21ST ST***	***WSW 1/8 - 1/4 (0.146 mi.)***	***BQ1739***	***398***
CON EDISON - VAULT V EPA ID: NYP005062898	160 W 26TH ST	WNW 1/8 - 1/4 (0.146 mi.)	BV1741	399
CON ED - V 2870 EPA ID: NYP000929570	***160 W 26TH ST***	***WNW 1/8 - 1/4 (0.146 mi.)***	***BV1742***	***399***
CON ED EPA ID: NYP004847141	156 W 28TH ST VAULT5	NW 1/8 - 1/4 (0.147 mi.)	CJ1744	399
CON EDISON EPA ID: NYP004792842	156 W 28TH ST	NW 1/8 - 1/4 (0.147 mi.)	CJ1745	400
CON ED	156 W 28TH ST VAULT5	NW 1/8 - 1/4 (0.147 mi.)	CJ1747	400

EPA ID: NYP004847133				
CON EDISON EPA ID: NYP004847125	156 W 28TH ST VAULT1	NW 1/8 - 1/4 (0.147 mi.)	CJ1751	401
19 WEST 20TH STREET EPA ID: NYR000001834	19-25 W 20TH ST	SSW 1/8 - 1/4 (0.147 mi.)	BU1754	401
FINE ASSOCIATES EPA ID: NYD981495088	***19 W 20 ST***	***SSW 1/8 - 1/4 (0.147 mi.)***	***BU1756***	***402***
CON EDISON EPA ID: NYP004832347	160 W 24TH ST	W 1/8 - 1/4 (0.147 mi.)	BK1764	404
NEW YORK CITY DEP EPA ID: NYP010001501	165 W 29TH ST	NW 1/8 - 1/4 (0.147 mi.)	CA1769	405
CON EDISON MANHOLE: EPA ID: NYP004369583	***45 W 20TH ST***	***SW 1/8 - 1/4 (0.148 mi.)***	***BN1770***	***406***
CON EDISON EPA ID: NYP004504650	F/O 49 WEST 20 ST	SW 1/8 - 1/4 (0.148 mi.)	BN1771	406
ONEILL CONDOMINIUM EPA ID: NYD056677511	***655 6TH AVE***	***SW 1/8 - 1/4 (0.148 mi.)***	***CL1783***	***408***
PENN PLAZA CLEANERS EPA ID: NYD986988202	***158 W 30TH ST***	***NNW 1/8 - 1/4 (0.148 mi.)***	***BM1785***	***409***
CON EDISON EPA ID: NYP004604518	FO 128 W 21 ST	SW 1/8 - 1/4 (0.148 mi.)	BQ1787	410
CON EDISON SERVICE B EPA ID: NYP004266664	***33 E 29TH ST FRONT O***	***E 1/8 - 1/4 (0.148 mi.)***	***BY1789***	***410***
CON EDISON SERVICE B EPA ID: NYP004373882	***16 E 21ST ST***	***S 1/8 - 1/4 (0.148 mi.)***	***BT1790***	***410***
CON EDISON MANHOLE: EPA ID: NYP004386934	***28 E 22ND ST & BROAD***	***SSE 1/8 - 1/4 (0.149 mi.)***	***BT1791***	***411***
CON EDISON - SERVICE EPA ID: NYP004915391	5 E 20 ST	S 1/8 - 1/4 (0.149 mi.)	BX1795	411
CON EDISON EPA ID: NYP004718813	F/O 31 EAST 22 ST	SSE 1/8 - 1/4 (0.149 mi.)	CB1796	412
CONSOLIDATED EDISON EPA ID: NYP004105532	162 W 24 ST VS9776	W 1/8 - 1/4 (0.150 mi.)	BK1802	413
CON EDISON MANHOLE 5 EPA ID: NYP004247882	***36 E 29TH ST***	***E 1/8 - 1/4 (0.150 mi.)***	***BY1805***	***413***
CON EDISON - VAULT B EPA ID: NYP005128463	165 W 31ST ST	NNW 1/8 - 1/4 (0.150 mi.)	CM1806	414
CON EDISON EPA ID: NYP004504437	101 W 20 ST	SW 1/8 - 1/4 (0.151 mi.)	CL1810	414
CONSOLIDATED EDISON EPA ID: NYP004140232	29 E 21ST ST FRONT O	S 1/8 - 1/4 (0.152 mi.)	BT1812	415
CON EDISON MANHOLE: EPA ID: NYP004427456	***169 W 29TH ST***	***NW 1/8 - 1/4 (0.152 mi.)***	***CA1815***	***416***
401 HOTEL REIT LLC EPA ID: NYR000096651	***401 SEVENTH AVE***	***N 1/8 - 1/4 (0.152 mi.)***	***CN1819***	***416***
CON EDISON	111 W 20 ST	SW 1/8 - 1/4 (0.154 mi.)	CL1840	422

EPA ID: NYP004504635				
23 FRENCH DRY CLEANE EPA ID: NYD982716664	***169 W 23RD ST***	***W 1/8 - 1/4 (0.154 mi.)***	***CO1842***	***423***
CON EDISON SERVICE B EPA ID: NYP004368361	***33 E 22ND ST***	***SSE 1/8 - 1/4 (0.155 mi.)***	***CB1848***	***424***
CON EDISON EPA ID: NYP004747358	168 W 25TH ST	W 1/8 - 1/4 (0.155 mi.)	CF1851	425
CON EDISON EPA ID: NYP004191748	***E 20TH ST & 5TH AVE***	***S 1/8 - 1/4 (0.155 mi.)***	***CI1854***	***426***
CON EDISON EPA ID: NYP004504288	121 W 20 ST	SW 1/8 - 1/4 (0.156 mi.)	BQ1856	426
VISION GRAPHIC EPA ID: NY0001001734	***132 W 21ST ST***	***WSW 1/8 - 1/4 (0.156 mi.)***	***BQ1858***	***427***
SCHOOL OF VISUAL ART EPA ID: NYR000174649	***132-136 WEST 21ST ST***	***WSW 1/8 - 1/4 (0.156 mi.)***	***BQ1861***	***427***
CON EDISON EPA ID: NYP004503389	6 AVE & 20 ST	SW 1/8 - 1/4 (0.157 mi.)	CL1873	430
CON EDISON EPA ID: NYP004603205	6TH AVE & WEST 20TH	SW 1/8 - 1/4 (0.157 mi.)	CL1874	430
CON ED EPA ID: NYP004859876	42 E 29TH STREET	E 1/8 - 1/4 (0.160 mi.)	BY1880	432
CON EDISON SERVICE B EPA ID: NYP004373924	***9 E 20TH ST***	***S 1/8 - 1/4 (0.161 mi.)***	***BX1888***	***433***
CON EDISON EPA ID: NYP004607495	FO 167 W 26 ST	WNW 1/8 - 1/4 (0.161 mi.)	BV1890	434
CON EDISON SERVICE B EPA ID: NYP004225199	***34 E 22ND ST***	***SSE 1/8 - 1/4 (0.161 mi.)***	***BT1892***	***434***
CON EDISON - SERVICE EPA ID: NYP004367868	***24 EAST 21ST ST.***	***S 1/8 - 1/4 (0.161 mi.)***	***CQ1893***	***435***
CON EDISON MANHOLE: EPA ID: NYP004386835	***54-6 E 23RD ST & MAD***	***SSE 1/8 - 1/4 (0.161 mi.)***	***CB1895***	***435***
KILLINGTON MOTEL-TRE EPA ID: NYD987015187	***902 BROADWAY***	***S 1/8 - 1/4 (0.163 mi.)***	***BX1915***	***439***
CON ED EPA ID: NYP004859728	287 7TH AV	WNW 1/8 - 1/4 (0.163 mi.)	BV1919	440
CON EDISON EPA ID: NYP004519369 EPA ID: NYP004859710	289-291 7TH AVE & 26	WNW 1/8 - 1/4 (0.163 mi.)	BV1920	441
CON EDISON VAULT: 19 EPA ID: NYP004343224	***39 E 29TH ST FRONT O***	***E 1/8 - 1/4 (0.163 mi.)***	***BY1922***	***441***
CON EDISON VAULT: 49 EPA ID: NYP004343216	***39 E 29TH ST FRONT O***	***E 1/8 - 1/4 (0.163 mi.)***	***BY1924***	***441***
NEW YORK LABEL & BOX EPA ID: NYD001266212	***275 7TH AVE***	***WNW 1/8 - 1/4 (0.164 mi.)***	***CF1927***	***442***
HAROLD FREEMAN JEWEL EPA ID: NYR000013136	***275 SEVENTH AVE - 8T***	***WNW 1/8 - 1/4 (0.164 mi.)***	***CF1930***	***443***
CON EDISON	F/O 259 7 AV	W 1/8 - 1/4 (0.164 mi.)	CF1932	443

EPA ID: NYP004729879				
CON EDISON EPA ID: NYP004857926	229 7TH AVE	W 1/8 - 1/4 (0.164 mi.)	CO1937	444
CON EDISON EPA ID: NYP004402335	2 W 20TH ST	SSW 1/8 - 1/4 (0.165 mi.)	CI1944	446
M & Z BENCH EPA ID: NYR000059964	***307 7TH AVE 604***	***NW 1/8 - 1/4 (0.165 mi.)***	***CJ1946***	***446***
CON EDISON EPA ID: NYP004610507	307 7 AVE	NW 1/8 - 1/4 (0.165 mi.)	CJ1947	447
NEW BALANCE ATHLETIC EPA ID: NYR000105726	***150 5TH AVE***	***SSW 1/8 - 1/4 (0.165 mi.)***	***CI1950***	***447***
CON EDISON SERVICE B EPA ID: NYP004376240	***33 E 21ST ST FRONT O***	***S 1/8 - 1/4 (0.165 mi.)***	***BT1951***	***448***
CON EDISON SERVICE B EPA ID: NYP004368304	***33 E 21ST ST***	***S 1/8 - 1/4 (0.165 mi.)***	***BT1952***	***448***
MICROCOMPUTER PUBLIS EPA ID: NYD986871853	***4 W 20TH ST***	***SSW 1/8 - 1/4 (0.165 mi.)***	***CI1953***	***448***
CANCER PREVENTION RE EPA ID: NYD986980258	***36 E 22ND ST***	***SSE 1/8 - 1/4 (0.166 mi.)***	***CS1958***	***450***
CON EDISON EPA ID: NYP004522082	371-77 7TH AVE & 30T	NNW 1/8 - 1/4 (0.166 mi.)	CM1963	451
CON EDISON EPA ID: NYP004795100	369 7TH AVE	NNW 1/8 - 1/4 (0.166 mi.)	CM1966	451
CON EDISON EPA ID: NYP004522066	363-365 7TH AVE & 30	NNW 1/8 - 1/4 (0.166 mi.)	CT1968	452
CON EDISON MANHOLE: EPA ID: NYP004389045	***46 W 20TH ST FRONT O***	***SW 1/8 - 1/4 (0.166 mi.)***	***CG1975***	***453***
SUPREME LEATHER & SU EPA ID: NYD986989853 EPA ID: NYP004761805 EPA ID: NYP004761813 EPA ID: NYP004761821	***345 7TH AVE***	***NW 1/8 - 1/4 (0.166 mi.)***	***CA1978***	***454***
CON EDISON EPA ID: NYP004773131 EPA ID: NYP004773164	345 7TH AVE	NW 1/8 - 1/4 (0.166 mi.)	CA1983	455
CON EDISON EPA ID: NYP004508636	227-229 7TH AVE & 23	W 1/8 - 1/4 (0.167 mi.)	CO1991	457
CON EDISON EPA ID: NYP004858025	233 7TH AVE	W 1/8 - 1/4 (0.167 mi.)	CO1992	457
CON EDISON EPA ID: NYP004508644	231-233 7TH AVE & 23	W 1/8 - 1/4 (0.167 mi.)	CO1993	458
CON EDISON EPA ID: NYP004610531	146 W 32 ST	NNW 1/8 - 1/4 (0.167 mi.)	CM1994	458
CON EDISON EPA ID: NYP004858066	237 7TH AVE	W 1/8 - 1/4 (0.167 mi.)	CO1995	458
CON EDISON EPA ID: NYP004508651	235-237 7TH AVE & 23	W 1/8 - 1/4 (0.167 mi.)	CO1996	458
EVERWED OF NEW YORK	***305 7TH AVE***	***NW 1/8 - 1/4 (0.168 mi.)***	***CJ2002***	***460***

EPA ID: NYD174469049				
ANN SERVICE CORP EPA ID: NY0000376079	***161 W 21ST ST***	***WSW 1/8 - 1/4 (0.168 mi.)***	***CE2005***	***460***
CON EDISON EPA ID: NYP004203691	***8 E 20TH ST***	***S 1/8 - 1/4 (0.168 mi.)***	***BX2008***	***461***
CONSOLIDATED EDISON EPA ID: NYP004203361	F/O 8 EAST 20TH ST	S 1/8 - 1/4 (0.168 mi.)	BX2009	462
CON EDISON EPA ID: NYP004609301	40 E 22 ST	SSE 1/8 - 1/4 (0.168 mi.)	CS2010	462
CON EDISON EPA ID: NYP004610481	311 7 AVE	NW 1/8 - 1/4 (0.168 mi.)	CJ2011	462
CON EDISON EPA ID: NYP004610499	311 7 AVE	NW 1/8 - 1/4 (0.168 mi.)	CJ2012	462
129-131 5TH AVENUE C EPA ID: NYR000155358	***131 5TH AVE***	***S 1/8 - 1/4 (0.168 mi.)***	***CI2026***	***465***
CON EDISON EPA ID: NYP004517769	365-67 7TH AVE & 30T	NNW 1/8 - 1/4 (0.169 mi.)	CM2028	466
PHYS-CHEM SCIENTIFIC EPA ID: NYD002026128	***36 W 20TH ST***	***SSW 1/8 - 1/4 (0.169 mi.)***	***CG2039***	***468***
CON EDISON VAULT: 51 EPA ID: NYP004398582	***40 W 20TH ST***	***SSW 1/8 - 1/4 (0.169 mi.)***	***CG2040***	***469***
CON EDISON EPA ID: NYP004504387	129 W 20 ST	SW 1/8 - 1/4 (0.170 mi.)	CV2046	470
CONOLIDATED EDISON EPA ID: NYP004016193	133 5TH AVE	S 1/8 - 1/4 (0.170 mi.)	BX2049	471
CON EDISON EPA ID: NYP004796025	41 E 22ND ST	SSE 1/8 - 1/4 (0.170 mi.)	CB2050	471
CON EDISON EPA ID: NYP004747291	211 7TH AVE & WAVERL	WSW 1/8 - 1/4 (0.171 mi.)	CE2055	472
CONSOLIDATED EDISON EPA ID: NYP004254306	F/O 30 EAST 21ST ST	S 1/8 - 1/4 (0.171 mi.)	CQ2057	473
CON EDISON SERVICE B EPA ID: NYP004362836	***45 E 29TH ST E OF 5T***	***E 1/8 - 1/4 (0.171 mi.)***	***BY2058***	***473***
CON EDISON EPA ID: NYP004510046	213-215 7TH AVE & 22	WSW 1/8 - 1/4 (0.171 mi.)	CE2066	475
CON EDISON EPA ID: NYP004850075	20 AVE C	S 1/8 - 1/4 (0.171 mi.)	CQ2067	475
CON EDISON SERVICE B EPA ID: NYP004299715	***209 7TH AVE FRONT OF***	***WSW 1/8 - 1/4 (0.172 mi.)***	***CE2070***	***475***
CON EDISON SERVICE B EPA ID: NYP004445839	***43 E 22ND ST***	***SSE 1/8 - 1/4 (0.172 mi.)***	***CB2071***	***476***
ELBERT HOLDING CORP EPA ID: NYD987029576	***142 W 21ST ST***	***WSW 1/8 - 1/4 (0.173 mi.)***	***CP2077***	***477***
CON EDISON SERVICE B EPA ID: NYP004245171	***45 E 28TH ST***	***ESE 1/8 - 1/4 (0.173 mi.)***	***BY2084***	***479***
CON EDISON	319 7TH AVE	NW 1/8 - 1/4 (0.174 mi.)	CJ2086	479

EPA ID: NYP004524872				
CON EDISON SERVICE B EPA ID: NYP004368312	***34 E 21ST ST***	***S 1/8 - 1/4 (0.174 mi.)***	***CQ2087***	***480***
CON EDISON SERVICE B EPA ID: NYP004376224	***34 E 21ST ST FRONT O***	***S 1/8 - 1/4 (0.174 mi.)***	***CQ2088***	***480***
CON EDISON EPA ID: NYP004633079	FO 47 EAST 22 ST	SSE 1/8 - 1/4 (0.174 mi.)	CB2089	480
CON EDISON EPA ID: NYP004494381	110 W 20TH ST	SW 1/8 - 1/4 (0.175 mi.)	CL2091	481
CON EDISON - TRANSFO EPA ID: NYP004937050	E 20 ST & BROADWAY	S 1/8 - 1/4 (0.175 mi.)	BX2102	483
CON EDISON EPA ID: NYP004523486	7TH AVE & 27TH ST	WNW 1/8 - 1/4 (0.176 mi.)	BV2106	484
GRAMERCY 22 CLEANERS EPA ID: NYD986931541	***44 E 22ND ST***	***SSE 1/8 - 1/4 (0.176 mi.)***	***CS2107***	***484***
BELL ATLANTIC NY EPA ID: NYP000941146	W 24TH ST & 7TH AVE	W 1/8 - 1/4 (0.176 mi.)	CO2110	485
CON ED EPA ID: NYP004784443	W 25TH ST & 7TH AVE	W 1/8 - 1/4 (0.176 mi.)	CF2113	486
CON EDISON EPA ID: NYP004507471	135 W 20TH ST	WSW 1/8 - 1/4 (0.176 mi.)	CP2116	486
CONSOLIDATED EDISON EPA ID: NYP004027686	23RD ST & 7TH AVE	W 1/8 - 1/4 (0.177 mi.)	CO2120	487
CON EDISON EPA ID: NYP004510038	W 7TH AVE & 23RD ST	W 1/8 - 1/4 (0.177 mi.)	CO2121	487
CON EDISON VAULT: 82 EPA ID: NYP004360475	***W 23RD ST & 7TH AVE***	***W 1/8 - 1/4 (0.177 mi.)***	***CO2122***	***488***
CON EDISON - MANHOLE EPA ID: NYP004906269	W 23 ST & 7TH AVE	W 1/8 - 1/4 (0.177 mi.)	CO2124	488
CONSOLIDATED EDISON EPA ID: NYP004099479	W 28 ST & 7 AVE V584	NW 1/8 - 1/4 (0.177 mi.)	CJ2129	489
CONSOLIDATED EDISON EPA ID: NYP004104162	7TH AVE & W 26TH ST	WNW 1/8 - 1/4 (0.177 mi.)	CX2133	490
MTA NYCT - 28TH STRE EPA ID: NYR000193268	***28TH ST & 7TH AVE***	***NW 1/8 - 1/4 (0.178 mi.)***	***CJ2152***	***495***
CON EDISON - MH M445 EPA ID: NYP004115325	***W 28TH ST & 7TH AV***	***NW 1/8 - 1/4 (0.178 mi.)***	***CJ2153***	***496***
CON EDISON EPA ID: NYP004604641	7TH AVE & W 28TH ST	NW 1/8 - 1/4 (0.178 mi.)	CJ2154	496
CON EDISON - 31ST ST EPA ID: NYP000921866	***31ST ST & 7TH AVE***	***NNW 1/8 - 1/4 (0.178 mi.)***	***CM2155***	***496***
CON EDISON EPA ID: NYP004610549	7 AVE & 31 ST	NNW 1/8 - 1/4 (0.178 mi.)	CM2158	497
CONSOLIDATED EDISON EPA ID: NYP004085353	7TH AVE & W 31ST	NNW 1/8 - 1/4 (0.178 mi.)	CM2159	497
AMTRAK	7TH AVE & 31ST ST	NNW 1/8 - 1/4 (0.178 mi.)	CM2160	497

EPA ID: NYR000118554				
CON EDISON EPA ID: NYP004522074	7TH AVE & 31ST ST	NNW 1/8 - 1/4 (0.178 mi.)	CM2161	497
CON ED EPA ID: NYP004861486	7TH AVE & WEST 31 ST	NNW 1/8 - 1/4 (0.178 mi.)	CM2162	498
CONSOLIDATED EDISON EPA ID: NYP004052155	201 W 29TH ST	NW 1/8 - 1/4 (0.178 mi.)	CA2163	498
CON EDISON EPA ID: NYP004504270	118 W 20 ST	SW 1/8 - 1/4 (0.179 mi.)	CV2164	498
CON EDISON EPA ID: NYP005248139	W 29TH ST & 7TH AVE	NW 1/8 - 1/4 (0.179 mi.)	CA2168	499
CON EDISON EPA ID: NYP004519153 EPA ID: NYP004794186	7TH AVE & 29TH ST	NW 1/8 - 1/4 (0.179 mi.)	CA2172	500
CON EDISON EPA ID: NYP004842486	41 E 21ST ST	SSE 1/8 - 1/4 (0.179 mi.)	CS2177	501
CON EDISON EPA ID: NYP004610523	300 7 AVE	WNW 1/8 - 1/4 (0.180 mi.)	CZ2179	501
CON EDISON EPA ID: NYP004605929	F/O 148 W 21 ST	WSW 1/8 - 1/4 (0.180 mi.)	CP2187	503
CON EDISON EPA ID: NYP004550794	153 W 33RD ST	N 1/8 - 1/4 (0.180 mi.)	CN2189	503
CON EDISON EPA ID: NYP004517744	312-14 7TH AVE & 27T	NW 1/8 - 1/4 (0.181 mi.)	CJ2193	504
CON EDISON EPA ID: NYP004860595	320 7TH AVE	NW 1/8 - 1/4 (0.182 mi.)	CJ2199	505
CON EDISON EPA ID: NYP004860587	320 7TH AVE	NW 1/8 - 1/4 (0.182 mi.)	CJ2200	505
CON EDISON EPA ID: NYP004784435	282 7TH AVE & W 26TH	NW 1/8 - 1/4 (0.182 mi.)	CJ2201	506
CON EDISON EPA ID: NYP004517751	316 7TH AVE & 27 ST	NW 1/8 - 1/4 (0.182 mi.)	CJ2203	506
MENDIK REALTY - TWO EPA ID: NY0000878595	***2 PENNSYLVANIA PLZ -***	***NNW 1/8 - 1/4 (0.182 mi.)***	***CM2205***	***506***
COMPUGRAPHIC CORP EPA ID: NYD982179871	***2 PENNSYLVANIA PLZ S***	***NNW 1/8 - 1/4 (0.182 mi.)***	***CM2206***	***507***
CON EDISON AT 2 PENN EPA ID: NYD981086507	***2 PENN PLZ - BASEMEN***	***NNW 1/8 - 1/4 (0.182 mi.)***	***CM2207***	***507***
CONSOLIDATED EDISON EPA ID: NYP004027017	EXC AT 27 E 20TH ST	S 1/8 - 1/4 (0.183 mi.)	CQ2212	508
304 PAS OWNERS LLC EPA ID: NYR000239731	304 PARK AVE S	SSE 1/8 - 1/4 (0.184 mi.)	CB2213	509
CONSOLIDATED EDISON EPA ID: NYP004167698	7TH AVENUE & 32ND ST	NNW 1/8 - 1/4 (0.185 mi.)	CM2219	510
CON EDISON EPA ID: NYP004201133	***32 ST & 7 AVE***	***NNW 1/8 - 1/4 (0.185 mi.)***	***CM2222***	***510***
SCHAEDLER QUINZEL IN	***404 PARK AVE S 2ND F***	***ESE 1/8 - 1/4 (0.185 mi.)***	***DC2223***	***511***

EPA ID: NYD060219649				
CON EDISON MANHOLE: EPA ID: NYP004373726	***155 W 33RD ST FRONT***	***N 1/8 - 1/4 (0.185 mi.)***	***CN2225***	***511***
CON EDISON EPA ID: NYP004660122	F/O 150 WEST 21 ST	WSW 1/8 - 1/4 (0.186 mi.)	CP2228	512
CON EDISON EPA ID: NYP004509782	234 7TH AVE FRONT OF	W 1/8 - 1/4 (0.186 mi.)	CO2230	512
CON EDISON EPA ID: NYP004511499	199-201 7TH AVE & 21	WSW 1/8 - 1/4 (0.187 mi.)	CE2239	514
CONSOLIDATED EDISON EPA ID: NYP004176772	OPP SIDE 31 EAST 20	S 1/8 - 1/4 (0.187 mi.)	CQ2243	515
CON EDISON RVS2747 EPA ID: NYP004034179	***641 6TH AVE***	***SW 1/8 - 1/4 (0.188 mi.)***	***CL2244***	***516***
CON ED - V 5049 EPA ID: NYP000928325	***641 6TH AVE***	***SW 1/8 - 1/4 (0.188 mi.)***	***CL2245***	***516***
COLGATE-PALMOLIVE CO EPA ID: NYD001344381	***300 PARK AVE***	***SSE 1/8 - 1/4 (0.188 mi.)***	***DE2250***	***517***
FIRST WINTHROP CORP EPA ID: NYD982796922	***300 PARK AVE S***	***SSE 1/8 - 1/4 (0.188 mi.)***	***DE2251***	***517***
CON EDISON SERVICE B EPA ID: NYP004415824	***43 E 21ST ST***	***SSE 1/8 - 1/4 (0.188 mi.)***	***CS2252***	***517***
CON EDISON EPA ID: NYP004519161	354-356 7TH AVE & 29	NW 1/8 - 1/4 (0.188 mi.)	CT2256	518
CON EDISON EPA ID: NYP004610770	328 7 AV	NW 1/8 - 1/4 (0.188 mi.)	DF2257	518
CON ED EPA ID: NYP004859736	348 7TH AVE FO	NW 1/8 - 1/4 (0.188 mi.)	CT2258	519
CON EDISON EPA ID: NYP004860389	332 7TH AVE	NW 1/8 - 1/4 (0.188 mi.)	DF2259	519
CON EDISON EPA ID: NYP004604534	FO 191 7 AVE	WSW 1/8 - 1/4 (0.188 mi.)	CE2261	519
CON EDISON EPA ID: NYP004619201	336 7TH AVE	NW 1/8 - 1/4 (0.188 mi.)	DF2265	520
CON EDISON EPA ID: NYP004510061	224-226 7TH AVE & 23	W 1/8 - 1/4 (0.189 mi.)	CO2266	520
CON EDISON - VAULT 6 EPA ID: NYP005086675	390 7TH AVE	NNW 1/8 - 1/4 (0.189 mi.)	CM2268	521
CON ED V 1607 EPA ID: NYP004010484	***400 7TH AVE***	***NNW 1/8 - 1/4 (0.189 mi.)***	***CM2269***	***521***
CON EDISON EPA ID: NYP004510053	228-230 7TH AVE & 23	W 1/8 - 1/4 (0.189 mi.)	CO2272	522
CON EDISON EPA ID: NYP004858108	230 7TH AVE	W 1/8 - 1/4 (0.189 mi.)	CO2273	522
CON EDISON MANHOLE: EPA ID: NYP004385423	***7 W 19TH ST***	***SSW 1/8 - 1/4 (0.189 mi.)***	***DG2274***	***522***
252 SEVENTH LLC	252 SEVENTH AVE	W 1/8 - 1/4 (0.189 mi.)	CF2277	523

EPA ID: NY2470000157 EPA ID: NY2474000015				
CON EDISON EPA ID: NYP004504296	128 W 20 ST	SW 1/8 - 1/4 (0.189 mi.)	CV2278	523
CON EDISON EPA ID: NYP004861478	405 7TH AVE	NNW 1/8 - 1/4 (0.189 mi.)	CN2280	523
CON ED EPA ID: NYP004846273	201 W 27TH ST VAULT8	WNW 1/8 - 1/4 (0.190 mi.)	CZ2285	525
CON ED EPA ID: NYP004846315	201 W 27TH ST	WNW 1/8 - 1/4 (0.190 mi.)	CZ2286	525
CON ED EPA ID: NYP004846281	201 W 27TH ST VAULT8	WNW 1/8 - 1/4 (0.190 mi.)	CZ2291	526
CON ED EPA ID: NYP004846331	201 W 27TH ST	WNW 1/8 - 1/4 (0.190 mi.)	CZ2292	526
370 7TH AVENUE ASSOC EPA ID: NYR000098970	***370 7TH AVE***	***NNW 1/8 - 1/4 (0.191 mi.)***	***CT2297***	***527***
CON ED EPA ID: NYP004859694	356 7TH AVE FO	NW 1/8 - 1/4 (0.191 mi.)	CT2299	528
CON EDISON EPA ID: NYP004619334	326 7TH AVE	NW 1/8 - 1/4 (0.191 mi.)	DF2300	528
CON EDISON EPA ID: NYP004519195	350-52 7TH AVE & 29T	NW 1/8 - 1/4 (0.191 mi.)	CT2302	528
CON EDISON EPA ID: NYP004519179	342-50 7TH AVE & 29T	NW 1/8 - 1/4 (0.191 mi.)	DF2311	530
CON EDISON EPA ID: NYP004519187	342-50 7TH AVE & 29T	NW 1/8 - 1/4 (0.191 mi.)	DF2312	531
CON EDISON SERVICE B EPA ID: NYP004373916 EPA ID: NYP004374484	***161 W 33RD ST***	***N 1/8 - 1/4 (0.192 mi.)***	***CN2319***	***532***
SEPHORA STORE #308 EPA ID: NYR000117499	***119 5TH AVE***	***S 1/8 - 1/4 (0.194 mi.)***	***DH2329***	***534***
NYCT 28TH STREET STA EPA ID: NYR000209809	***400 PARK AVE SOUTH***	***ESE 1/8 - 1/4 (0.194 mi.)***	***DB2330***	***534***
NYCTA - 23RD STREET EPA ID: NY0000365700	***23RD ST & PARK AVE S***	***SSE 1/8 - 1/4 (0.194 mi.)***	***DE2333***	***535***
CONSOLIDATED EDISON EPA ID: NYP004124590	E 23 ST & PARK AVE S	SSE 1/8 - 1/4 (0.194 mi.)	DE2334	535
CON EDISON SERVICE B EPA ID: NYP004385415	***47-39 W 19TH ST & 6T***	***SSW 1/8 - 1/4 (0.195 mi.)***	***DI2338***	***536***
CON EDISON EPA ID: NYP004660023	202 WEST 30TH STREET	NW 1/8 - 1/4 (0.195 mi.)	CT2339	537
CON EDISON EPA ID: NYP004610762	202 W 30 ST	NW 1/8 - 1/4 (0.195 mi.)	CT2340	537
CON EDISION - SB#213 EPA ID: NYP004077681	***201 W 131 STREET & 7***	***WSW 1/8 - 1/4 (0.195 mi.)***	***DJ2341***	***537***
CON EDISON EPA ID: NYP004858926	205 W 23RD ST	W 1/8 - 1/4 (0.195 mi.)	CO2342	537
CONSOLIDATED EDISON	28TH ST & PARK AVE	ESE 1/8 - 1/4 (0.196 mi.)	DB2343	537

EPA ID: NYP004078051				
CONSOLIDATED EDISON EPA ID: NYP004035663	PARK AVENUE S AND E	ESE 1/8 - 1/4 (0.196 mi.)	DB2344	538
CON EDISON EPA ID: NYP005022603	189 7TH AVE	WSW 1/8 - 1/4 (0.196 mi.)	CP2345	538
CON EDISON EPA ID: NYP004507505	134 W 20TH ST	SW 1/8 - 1/4 (0.197 mi.)	CV2348	538
CONSOLIDATED EDISON EPA ID: NYP004130753	208 14 W 23RD ST V60	W 1/8 - 1/4 (0.197 mi.)	CO2349	539
CONSLIDATED EDISON EPA ID: NYP004128815	V6081-F/O 208 W 23RD	W 1/8 - 1/4 (0.197 mi.)	CO2350	539
CON ED EPA ID: NYP004846679	207 W 27TH ST VAULT2	WNW 1/8 - 1/4 (0.198 mi.)	CZ2353	539
CON EDISON V0019 EPA ID: NYP004043113	***207 W 27 ST***	***WNW 1/8 - 1/4 (0.198 mi.)***	***CZ2355***	***540***
CON ED EPA ID: NYP004846661	207 W 27TH ST VAULT4	WNW 1/8 - 1/4 (0.198 mi.)	CZ2356	540
CON ED EPA ID: NYP004846646	207 W 27TH ST VAULT8	WNW 1/8 - 1/4 (0.198 mi.)	CZ2360	541
CON ED EPA ID: NYP004846695	207 W 27TH ST VAULT1	WNW 1/8 - 1/4 (0.198 mi.)	CZ2362	541
DARBERT CORP EPA ID: NYD986873149	***207 W 25TH ST***	***W 1/8 - 1/4 (0.198 mi.)***	***CX2368***	***542***
D & B REPRODUCTIONS EPA ID: NYD986929610	***207 W 25TH ST***	***W 1/8 - 1/4 (0.198 mi.)***	***CX2369***	***543***
CON EDISON EPA ID: NYP004861296	425 7TH AVE	N 1/8 - 1/4 (0.202 mi.)	DO2396	549
STATE COLLEGE OF OPT EPA ID: NYD986904472	***100 E 24TH ST***	***SE 1/8 - 1/4 (0.202 mi.)***	***DP2397***	***550***
VERIZON LOG 30664 MA EPA ID: NYP000962688	***PARK AVE & 26TH ST***	***SE 1/8 - 1/4 (0.202 mi.)***	***DD2398***	***550***
VERIZON NEW YORK INC EPA ID: NYP000949610	***PARK AVE S AND E 26***	***SE 1/8 - 1/4 (0.202 mi.)***	***DD2399***	***550***
CON EDISON SERVICE B EPA ID: NYP004368403	***53 E 21ST ST***	***SSE 1/8 - 1/4 (0.202 mi.)***	***CS2400***	***551***
CVS PHARMACY #10583 EPA ID: NYR000215657	636 6TH AVE	SW 1/8 - 1/4 (0.203 mi.)	DR2420	555
CON EDISON SERVICE B EPA ID: NYP004425385	***127 28TH ST & PARK A***	***ESE 1/8 - 1/4 (0.203 mi.)***	***DB2422***	***556***
CON ED EPA ID: NYP004860405	7TH AVE & W 33RD ST	NNW 1/8 - 1/4 (0.204 mi.)	DO2425	557
CONSOLIDATED EDISON EPA ID: NYP004123501	W 33 ST & 7 AVE MH44	NNW 1/8 - 1/4 (0.204 mi.)	DO2426	557
CONSOLIDATED EDISON EPA ID: NYP004102489	V2747-641 6TH AVE	SW 1/8 - 1/4 (0.204 mi.)	DL2429	557
APEX TECHNOLOGY SCHO	635 6TH AVE	SW 1/8 - 1/4 (0.204 mi.)	DL2433	558

EPA ID: NYD075253856				
BELL ATLANTIC-NY EPA ID: NYP000942151	19TH ST & 6TH AVE (M	SW 1/8 - 1/4 (0.204 mi.)	DR2444	561
CON EDISON EPA ID: NYP004503405	6 AVE & 19 ST	SW 1/8 - 1/4 (0.204 mi.)	DR2445	561
CON EDISON EPA ID: NYP004607503	FO 204 W 26 ST	WNW 1/8 - 1/4 (0.204 mi.)	CX2446	561
CON EDISON MANHOLE 5 EPA ID: NYP004246775	***W 33RD ST & 7TH AVE***	***NNW 1/8 - 1/4 (0.205 mi.)***	***DO2449***	***562***
CON EDISON MANHOLE 4 EPA ID: NYP004234845	***W 33RD ST & 7TH AVE***	***NNW 1/8 - 1/4 (0.205 mi.)***	***DO2451***	***562***
CONSOLIDATED EDISON EPA ID: NYP004086138	V4466-204 W 30TH ST	NW 1/8 - 1/4 (0.205 mi.)	CT2452	562
NYC PUBLIC LIBRARY - EPA ID: NYR000079244	***209 W 23RD ST***	***W 1/8 - 1/4 (0.205 mi.)***	***DT2453***	***563***
CON EDISON EPA ID: NYP004510087	209-207 W 23RD ST &	W 1/8 - 1/4 (0.205 mi.)	DT2455	563
CON EDISON EPA ID: NYP004339495	101 E 25TH ST E OF P	SE 1/8 - 1/4 (0.205 mi.)	DD2456	563
CON EDISON - VAULT 4 EPA ID: NYP004856439	***101 E 25 ST E/O PARK***	***SE 1/8 - 1/4 (0.205 mi.)***	***DD2457***	***564***
CON EDISION - V4846 EPA ID: NYP004080107	***101 E.25 ST. 101 E.2***	***SE 1/8 - 1/4 (0.205 mi.)***	***DD2458***	***564***
CON EDISON SERVICE B EPA ID: NYP004262382	***311 PARK AVE S FRONT***	***SSE 1/8 - 1/4 (0.206 mi.)***	***DP2463***	***565***
CON EDISON - MANHOLE EPA ID: NYP005150560	268 PARK AVE S	SSE 1/8 - 1/4 (0.206 mi.)	CS2465	565
CON EDISON EPA ID: NYP004730222	200 W 25TH ST	W 1/8 - 1/4 (0.206 mi.)	DU2470	567
CON ED - V 1321 EPA ID: NYP004006086	***200 W 25 ST***	***W 1/8 - 1/4 (0.206 mi.)***	***DU2471***	***567***
CON EDISON VAULT: 64 EPA ID: NYP004398772	***121 W 19TH ST V 6439***	***SW 1/8 - 1/4 (0.206 mi.)***	***CV2473***	***567***
CON EDISON VAULT: 85 EPA ID: NYP004398798	***121 W 19TH ST V 8547***	***SW 1/8 - 1/4 (0.206 mi.)***	***CV2474***	***568***
CON EDISON V6439 EPA ID: NYP004045498	***121 W 19TH ST***	***SW 1/8 - 1/4 (0.206 mi.)***	***CV2475***	***568***
CON EDISON VAULT: 60 EPA ID: NYP004398780	***121 W 19TH ST V 6032***	***SW 1/8 - 1/4 (0.206 mi.)***	***CV2477***	***568***
NEW YORK PIARO EPA ID: NYP000953364	121 W 19TH ST	SW 1/8 - 1/4 (0.206 mi.)	CV2478	569
CON EDISON SERVICE B EPA ID: NYP004386173	***2-1 E 19TH***	***SSW 1/8 - 1/4 (0.207 mi.)***	***DG2495***	***573***
CON EDISON SERVICE B EPA ID: NYP004385399	***32-30 19TH ST & 6TH***	***SSW 1/8 - 1/4 (0.207 mi.)***	***DI2501***	***574***
CON EDISON	205 W 28 ST	NW 1/8 - 1/4 (0.207 mi.)	DF2502	574

EPA ID: NYP004686077				
CON EDISON EPA ID: NYP004507497	150 W 20TH ST	WSW 1/8 - 1/4 (0.208 mi.)	CV2503	575
CON EDISON - MANHOLE EPA ID: NYP004887014	119 W 19 ST	SW 1/8 - 1/4 (0.208 mi.)	DL2507	575
CON EDISON MANHOLE 3 EPA ID: NYP004234605	***119 W 19TH ST***	***SW 1/8 - 1/4 (0.208 mi.)***	***DL2508***	***576***
NATIONAL PARK SERVIC EPA ID: NY0141715961	***28 E 20TH ST - THEOD***	***S 1/8 - 1/4 (0.208 mi.)***	***CQ2510***	***576***
CON EDISON EPA ID: NYP004604542 EPA ID: NYP004605937	7 AVE & W 21 ST	WSW 1/8 - 1/4 (0.209 mi.)	DJ2525	580
CON EDISON EPA ID: NYP004860496	200 W 27TH ST	WNW 1/8 - 1/4 (0.209 mi.)	CZ2529	581
SWAN'S II CLEANERS EPA ID: NYD986872281	***181 7TH AVENUE***	***WSW 1/8 - 1/4 (0.210 mi.)***	***DJ2530***	***581***
CON EDISON - VAULT 5 EPA ID: NYP004925887	209 W 29 ST	NW 1/8 - 1/4 (0.210 mi.)	DF2533	582
KALTECH INDUSTRIES EPA ID: NY0000071779	***123 W 19 ST***	***SW 1/8 - 1/4 (0.210 mi.)***	***DL2535***	***582***
CONSOLIDATED EDISON EPA ID: NYP004155347	208 W 29TH ST	NW 1/8 - 1/4 (0.211 mi.)	DF2543	584
CONSOLIDATED EDISON EPA ID: NYP004255691	F/O 343 PARK AVE SOU	SE 1/8 - 1/4 (0.211 mi.)	DD2544	584
345 PARK AVENUE CO EPA ID: NYD001288497 EPA ID: NYD987038841	***PARK AVE***	***SE 1/8 - 1/4 (0.211 mi.)***	***DD2549***	***585***
CON EDISON SERVICE B EPA ID: NYP004368411	***59 E 21ST ST***	***SSE 1/8 - 1/4 (0.212 mi.)***	***CS2555***	***587***
CON EDISON SERVICE B EPA ID: NYP004248825	***6 E 19TH ST***	***S 1/8 - 1/4 (0.212 mi.)***	***DH2556***	***587***
CONSOLIDATED EDISON EPA ID: NYP004176756	6 EAST 19 STREET	S 1/8 - 1/4 (0.212 mi.)	DH2558	587
SUBWAY CLEANERS EPA ID: NYD986997005	***297 PARK AVE SOUTH***	***SSE 1/8 - 1/4 (0.212 mi.)***	***DE2562***	***588***
CON EDISON EPA ID: NYP004564779	100 E 27TH ST	ESE 1/8 - 1/4 (0.213 mi.)	DB2563	589
CON EDISON SERVICE B EPA ID: NYP004364998	***100 E 27TH ST FRONT***	***ESE 1/8 - 1/4 (0.213 mi.)***	***DB2565***	***589***
INTERNATIONAL DIAL C EPA ID: NYD075253807	***22 WEST 19TH STREET***	***SSW 1/8 - 1/4 (0.213 mi.)***	***DG2567***	***589***
CON EDISON EPA ID: NYP004608964	OPP 213 W 22 ST	WSW 1/8 - 1/4 (0.213 mi.)	DJ2571	591
PIERMONT CLEANERS EPA ID: NYD980778708	***188 7TH AVE***	***WSW 1/8 - 1/4 (0.213 mi.)***	***DJ2573***	***591***
CON EDISON - MANHOLE EPA ID: NYP005119233	100 E 29TH ST	ESE 1/8 - 1/4 (0.214 mi.)	DC2581	593
CON EDISION - V 5573	***100 E 29 ST 100 E 29***	***ESE 1/8 - 1/4 (0.214 mi.)***	***DC2583***	***593***

EPA ID: NYP004090379				
CON EDISON SERVICE B EPA ID: NYP004365706	***101 EAST 29TH ST***	***E 1/8 - 1/4 (0.214 mi.)***	***DM2584***	***594***
CON EDISON VAULT: 36 EPA ID: NYP004363404	***100 E 28TH ST***	***ESE 1/8 - 1/4 (0.214 mi.)***	***DB2585***	***594***
CONSOLIDATED EDISON EPA ID: NYP004255535	F/O 379 PARK AVE SOU	ESE 1/8 - 1/4 (0.214 mi.)	DB2597	597
CON EDISON EPA ID: NYP004507489	165 W 20TH ST	WSW 1/8 - 1/4 (0.215 mi.)	DZ2599	597
CON EDISON EPA ID: NYP004736468	165 W 20 ST	WSW 1/8 - 1/4 (0.215 mi.)	DZ2602	598
CONSOLIDATED EDISON EPA ID: NYP004255527	F/O 369 PARK AVE SOU	SE 1/8 - 1/4 (0.215 mi.)	EA2610	599
CON EDISON SERVICE B EPA ID: NYP004385365	***138 5TH AVE & 18TH S***	***SSW 1/8 - 1/4 (0.216 mi.)***	***DG2614***	***600***
CON EDISON - VAULT 6 EPA ID: NYP004130688	***208 WEST 23 ST***	***W 1/8 - 1/4 (0.216 mi.)***	***DT2618***	***601***
EVER READY THERMOMET EPA ID: NYD986874907	***401 PARK AVE S***	***ESE 1/8 - 1/4 (0.216 mi.)***	***DB2621***	***602***
CONSOLIDATED EDISON EPA ID: NYP004231668	429 PARK AVE SOUTH	E 1/8 - 1/4 (0.217 mi.)	DM2625	603
CON EDISON - MANHOLE EPA ID: NYP004913388	14 W 19 ST	SSW 1/8 - 1/4 (0.217 mi.)	DG2626	603
CON EDISON EPA ID: NYP004989139	407 PARK AVE S	ESE 1/8 - 1/4 (0.217 mi.)	DC2633	604
CON EDISON EPA ID: NYP004504304	OP 108 W 19 ST	SW 1/8 - 1/4 (0.217 mi.)	DL2637	605
CON EDISON EPA ID: NYP004504312	108 W 19 ST	SW 1/8 - 1/4 (0.217 mi.)	DL2638	605
CON EDISON - TRANSFO EPA ID: NYP004136263	***101 E. 22 ST***	***SSE 1/8 - 1/4 (0.217 mi.)***	***DE2644***	***607***
CON EDISON SERVICE B EPA ID: NYP004442299	***101 E 22ND ST***	***SSE 1/8 - 1/4 (0.217 mi.)***	***DE2645***	***607***
CON EDISON SERVICE B EPA ID: NYP004386850	***101-109 E 22ND ST***	***SSE 1/8 - 1/4 (0.217 mi.)***	***DE2646***	***607***
V3381 EPA ID: NYP004054003	8 E. 19 ST.	S 1/8 - 1/4 (0.218 mi.)	DK2649	608
CONSOLIDATED EDISON EPA ID: NYP004030581	8 E 19TH STREET	S 1/8 - 1/4 (0.218 mi.)	DK2650	608
CON EDISON EPA ID: NYP004507117	171-77 7TH AVE & 20T	WSW 1/8 - 1/4 (0.219 mi.)	DZ2656	609
CON EDISON EPA ID: NYP004507141	171-177 7TH AVE & 20	WSW 1/8 - 1/4 (0.219 mi.)	DZ2657	610
CON EDISON EPA ID: NYP004756029	213 W 26TH	WNW 1/8 - 1/4 (0.219 mi.)	CX2664	611
CON EDISON	F/O 217 W 22 ST	W 1/8 - 1/4 (0.219 mi.)	DJ2667	612

EPA ID: NYP004601944				
AMAZON RETAIL LLC - EPA ID: NYR000253864	***315 PARK AVE SOUTH***	***SE 1/8 - 1/4 (0.222 mi.)***	***DP2694***	***618***
CON EDISON SERVICE B EPA ID: NYP004415840	***104 E 23RD ST***	***SSE 1/8 - 1/4 (0.222 mi.)***	***DE2698***	***619***
CON EDISON - SERVICE EPA ID: NYP004935381	104 E 23 ST	SSE 1/8 - 1/4 (0.222 mi.)	DE2699	619
CON EDISON AT FASHIO EPA ID: NYR000076406	***227 W 27TH ST***	***WNW 1/8 - 1/4 (0.222 mi.)***	***CZ2701***	***620***
FASHION INSTITUTE OF EPA ID: NYR000077446	***W 27TH ST***	***WNW 1/8 - 1/4 (0.222 mi.)***	***CZ2702***	***620***
CON EDISON - GAS DRI EPA ID: NYP005140538	156 W 20TH ST	WSW 1/8 - 1/4 (0.222 mi.)	DZ2703	621
CON EDISON EPA ID: NYP004139846	***19TH ST & BROADWAY***	***S 1/8 - 1/4 (0.222 mi.)***	***DK2707***	***621***
MTA NYCT - BROADWAY EPA ID: NYR000080655	***BROADWAY & E 19TH ST***	***S 1/8 - 1/4 (0.222 mi.)***	***DK2708***	***622***
CVS PHARMACY #11226 EPA ID: NYD986992097	***387 PARK AVE S***	***ESE 1/8 - 1/4 (0.224 mi.)***	***DB2727***	***626***
M SHANKEN COMMUNICAT EPA ID: NY0000130146	***387 PARK AVE S - 8TH***	***ESE 1/8 - 1/4 (0.224 mi.)***	***DB2729***	***626***
CON EDISON SERVICE B EPA ID: NYP004378790	***48 E 21ST ST***	***SSE 1/8 - 1/4 (0.225 mi.)***	***DW2734***	***628***
CON EDISON EPA ID: NYP004726725	36 20TH ST & GRAMERC	S 1/8 - 1/4 (0.225 mi.)	DW2738	629
CON EDISON SERVICE B EPA ID: NYP004365714	***103 EAST 29TH ST***	***ESE 1/8 - 1/4 (0.225 mi.)***	***DM2742***	***629***
CON EDISON EPA ID: NYP004508529	201 W 21ST ST FRONT	WSW 1/8 - 1/4 (0.225 mi.)	DJ2744	630
CON EDISON EPA ID: NYP004402574	201 W 21ST ST	WSW 1/8 - 1/4 (0.225 mi.)	DJ2746	630
CON EDISON SERVICE B EPA ID: NYP004364972	***101 E 27TH ST FRONT***	***ESE 1/8 - 1/4 (0.225 mi.)***	***DB2748***	***631***
CON ED EPA ID: NYP004827929	***21 W 30TH ST***	***NW 1/8 - 1/4 (0.226 mi.)***	***EB2750***	***631***
213-227 WEST 28TH ST EPA ID: NYR000230821	215-219 W 28TH ST	NW 1/8 - 1/4 (0.227 mi.)	DF2757	633
CON EDISON SERVICE B EPA ID: NYP004367769	***106 E 23RD ST***	***SSE 1/8 - 1/4 (0.227 mi.)***	***DE2761***	***634***
TJ MAXX EPA ID: NYR000021360	620 AVE OF THE AMERI	SW 1/8 - 1/4 (0.227 mi.)	DR2762	634
ASSOCIATED PRESS EPA ID: NYD987007903	***10 PENN PLZ LEVEL 5***	***NNW 1/8 - 1/4 (0.227 mi.)***	***DO2765***	***635***
CON EDISON EPA ID: NYP004507091	180-182 W 7TH AVE &	WSW 1/8 - 1/4 (0.227 mi.)	DJ2768	635
CON EDISON	124 W 19 ST	SW 1/8 - 1/4 (0.228 mi.)	DL2771	636

EPA ID: NYP004504510				
KWIK INTL COLOR LTD EPA ID: NYD001230127	***229 W 28TH ST 8TH &***	***NW 1/8 - 1/4 (0.228 mi.)***	***DF2772***	***636***
CON EDISON EPA ID: NYP004506911 EPA ID: NYP004861205	221-219 W 23RD ST &	W 1/8 - 1/4 (0.229 mi.)	DT2776	637
CON EDISON SERVICE B EPA ID: NYP004366985	***105 E 24TH ST FRONT***	***SE 1/8 - 1/4 (0.230 mi.)***	***DP2781***	***639***
CON EDISON SERVICE B EPA ID: NYP004247668	***430 7TH AVE***	***N 1/8 - 1/4 (0.230 mi.)***	***DO2788***	***640***
CON EDISON EPA ID: NYP004579660	108 E 23RD ST OPP	SSE 1/8 - 1/4 (0.232 mi.)	DE2797	642
CON EDISON EPA ID: NYP004508511	200 W 21ST ST FRONT	WSW 1/8 - 1/4 (0.232 mi.)	DJ2801	643
SUBWAY CLEANERS EPA ID: NYD986898179	***108 E 28TH ST***	***ESE 1/8 - 1/4 (0.233 mi.)***	***EH2806***	***644***
H C L CORP EPA ID: NYD987036498	***214 W 29TH ST***	***NW 1/8 - 1/4 (0.234 mi.)***	***DF2809***	***645***
CHARLES OFFSET EPA ID: NYD001497056	***621 SIXTH AVE***	***SW 1/8 - 1/4 (0.235 mi.)***	***DR2812***	***645***
CON EDISON SERVICE B EPA ID: NYP004454260	***209 W 21ST ST***	***WSW 1/8 - 1/4 (0.235 mi.)***	***DJ2827***	***648***
CON EDISON EPA ID: NYP004506952	214-09 W 23RD ST & 8	W 1/8 - 1/4 (0.235 mi.)	DT2829	649
CVS PHARMACY #11434 EPA ID: NYR000256263	130 5TH AVE	SSW 1/8 - 1/4 (0.236 mi.)	DH2839	651
CON EDISON EPA ID: NYP004164661	***220 W 27TH ST***	***WNW 1/8 - 1/4 (0.236 mi.)***	***EI2842***	***652***
CONSOLIDATED EDISON EPA ID: NYD987012283	***108 E 29TH ST***	***ESE 1/8 - 1/4 (0.236 mi.)***	***EH2843***	***652***
CON EDISON SERVICE B EPA ID: NYP004387965	***108 E 29TH ST FRONT***	***ESE 1/8 - 1/4 (0.236 mi.)***	***EH2844***	***652***
CON EDISON EPA ID: NYP004777876	7TH AVE & 20TH ST	WSW 1/8 - 1/4 (0.237 mi.)	DZ2848	653
CON EDISON EPA ID: NYP004736450 EPA ID: NYP004791380	20TH ST & 7TH AVE	WSW 1/8 - 1/4 (0.237 mi.)	DZ2849	653
CONSOLIDATED EDISON EPA ID: NYP004120804	20 ST & 7TH AVE MH64	WSW 1/8 - 1/4 (0.237 mi.)	DZ2859	655
CON EDISION - V 450 EPA ID: NYP004090353	***112 E 27 ST 112 E 27***	***ESE 1/8 - 1/4 (0.237 mi.)***	***EA2863***	***656***
BED BATH & BEYOND #4 EPA ID: NYR000234146	620 6TH AVE	SW 1/8 - 1/4 (0.239 mi.)	DR2875	659
CON EDISON EPA ID: NYP004735320	113 E 30TH ST	E 1/8 - 1/4 (0.240 mi.)	DM2883	661
FASHION INSTITUTE OF EPA ID: NYR000250290	220 W 28TH ST	NW 1/8 - 1/4 (0.241 mi.)	EM2889	662
CONED	105 E24TH ST	SE 1/8 - 1/4 (0.241 mi.)	DP2894	663

EPA ID: NYP004176921				
NYCDEP EPA ID: NYP003661477	111 E 26TH ST	SE 1/8 - 1/4 (0.241 mi.)	EA2896	663
CON EDISON EPA ID: NYP005013990	216 W 23RD ST	W 1/8 - 1/4 (0.242 mi.)	DT2901	664
CON EDISON SERVICE B EPA ID: NYP004386884	***114-20 E 23RD ST & 4***	***SSE 1/8 - 1/4 (0.243 mi.)***	***EL2902***	***665***
CON EDISON SERVICE B EPA ID: NYP004415881	***114-120 E 23RD ST***	***SSE 1/8 - 1/4 (0.243 mi.)***	***EL2903***	***665***
CON EDISON EPA ID: NYP004367785	115 E 23RD ST	SSE 1/8 - 1/4 (0.243 mi.)	EL2906	666
CON EDISON EPA ID: NYP004510004	115-17 E 23RD ST & 4	SSE 1/8 - 1/4 (0.243 mi.)	EL2907	666
CON EDISON - MANHOLE EPA ID: NYP005089022	225 W 29TH ST	NW 1/8 - 1/4 (0.243 mi.)	EB2909	666
CON EDISON EPA ID: NYP004861254	223 W 28TH ST	NW 1/8 - 1/4 (0.246 mi.)	EM2928	670
CON EDISON EPA ID: NYP004608881	223 W 28 ST	NW 1/8 - 1/4 (0.246 mi.)	EM2929	671
CON EDISON - VS 1798 EPA ID: NYP004110771	***245 W. 27TH ST.***	***WNW 1/8 - 1/4 (0.246 mi.)***	***EI2930***	***671***
CON EDISON EPA ID: NYP004506929	220-218 W 23RD ST &	W 1/8 - 1/4 (0.246 mi.)	DT2931	671
CON EDISON SERVICE B EPA ID: NYP004368338	***111 E 22ND ST***	***SSE 1/8 - 1/4 (0.246 mi.)***	***EF2935***	***672***
LORD WEST FORMAL WEA EPA ID: NYP000899542 EPA ID: NYD001264407	***45 W 18TH ST***	***SSW 1/8 - 1/4 (0.246 mi.)***	***EO2936***	***672***
CON EDISON SERVICE B EPA ID: NYP004367546	***111 E 29TH ST***	***ESE 1/8 - 1/4 (0.246 mi.)***	***EK2937***	***672***
BERGS FUR INC EPA ID: NYN008007148	***224 W 29TH ST 7TH FL***	***NW 1/8 - 1/4 (0.249 mi.)***	***EM2958***	***677***
CONSOLIDATED EDISON EPA ID: NYP004075479	43 E 19TH ST	S 1/8 - 1/4 (0.249 mi.)	DW2960	677
NYC DEPT OF EDUCATIO EPA ID: NYR000069468	***225 W 24TH ST***	***W 1/8 - 1/4 (0.249 mi.)***	***2962***	***678***
NEIGHBORHOOD CLEANER EPA ID: NYD078616059	***116 E 27TH ST***	***ESE 1/8 - 1/4 (0.250 mi.)***	***EA2973***	***680***
NYNEX EPA ID: NYP000923540	116 E 27TH ST	ESE 1/8 - 1/4 (0.250 mi.)	EA2974	681
CON EDISON EPA ID: NYP004729661	116 E 27TH ST	ESE 1/8 - 1/4 (0.250 mi.)	EA2975	681

EXECUTIVE SUMMARY

MI MANIFEST: A review of the MI MANIFEST list, as provided by EDR, and dated 06/30/2018 has revealed that there is 1 MI MANIFEST site within approximately 0.25 miles of the target property.

Lower Elevation	Address	Direction / Distance	Map ID	Page
Not reported	7TH AVE AND 31ST ST	NNW 1/8 - 1/4 (0.178 mi.)	CM2157	497

CT MANIFEST: A review of the CT MANIFEST list, as provided by EDR, and dated 02/05/2024 has revealed that there is 1 CT MANIFEST site within approximately 0.25 miles of the target property.

Lower Elevation	Address	Direction / Distance	Map ID	Page
CUSHMAN & WAKEFIELD EPA Id: NYR000105486	11 MADISON AVENUE	SSE 0 - 1/8 (0.115 mi.)	BJ1417	324

RI MANIFEST: A review of the RI MANIFEST list, as provided by EDR, and dated 12/31/2020 has revealed that there are 2 RI MANIFEST sites within approximately 0.25 miles of the target property.

Lower Elevation	Address	Direction / Distance	Map ID	Page
DAN KANE PLATING INC EPA Id: NYD986912319 Manifest Document Number: CTC0306818	***115 W 27TH ST 2ND FL***	***NW 0 - 1/8 (0.059 mi.)***	***AJ833***	***193***
ELDORADO JEWELRY CO EPA Id: NYR000030254 Manifest Document Number: RIC0035176	***130 W 30TH ST 4TH FL***	***NNW 0 - 1/8 (0.092 mi.)***	***AI1094***	***251***

PA MANIFEST: A review of the PA MANIFEST list, as provided by EDR, and dated 06/30/2018 has revealed that there are 12 PA MANIFEST sites within approximately 0.25 miles of the target property.

Equal/Higher Elevation	Address	Direction / Distance	Map ID	Page
CON EDISON Generator EPA Id: NYP004717096	W 28TH ST & BROADWAY	0 - 1/8 (0.000 mi.)	I132	39
CON EDISON - 302 5TH Generator EPA Id: NYP004715959	302 5TH AVE	NE 0 - 1/8 (0.020 mi.)	D595	142
CVS #02457 Generator EPA Id: NYR000193318	320 FIFTH AVE	NE 0 - 1/8 (0.071 mi.)	AF910	210
CON EDISON - 175 MAD Generator EPA Id: NYP004719142	175 MADISON AVE	ENE 1/8 - 1/4 (0.173 mi.)	CD2080	478
CON EDISON - 35TH ST Generator EPA Id: NYP004721916	3 W 35TH ST	NE 1/8 - 1/4 (0.223 mi.)	EC2717	624

Lower Elevation	Address	Direction / Distance	Map ID	Page
GRANT GREENSPAN - 24 Generator EPA Id: NYD981130982	27 WEST 24TH ST	0 - 1/8 (0.000 mi.)	Q300	75

Generator EPA Id: NYD981120982				
MADISON AVENUE CLOCK Generator EPA Id: NYR000202622	5 MADISON AVENUE	SSE 0 - 1/8 (0.106 mi.)	AY1298	298
NEW YORK LIFE INSURA Generator EPA Id: NYD986900827	51 MADISON AVENUE	SE 0 - 1/8 (0.108 mi.)	BC1318	302
CON EDISON Generator EPA Id: NYP004717898	145 W 31ST ST	NNW 0 - 1/8 (0.118 mi.)	BF1463	334
CON EDISON Generator EPA Id: NYP004715934	BROADWAY & E 21ST ST	S 1/8 - 1/4 (0.126 mi.)	BT1571	358
CON EDISON Generator EPA Id: NYP004718813	31 E 22ND ST	SSE 1/8 - 1/4 (0.149 mi.)	CB1798	412
CVS # 2962 Generator EPA Id: NYR000193326	300 PARK AVE S	SSE 1/8 - 1/4 (0.188 mi.)	DE2249	517

NJ MANIFEST: A review of the NJ MANIFEST list, as provided by EDR, and dated 12/31/2018 has revealed that there are 233 NJ MANIFEST sites within approximately 0.25 miles of the target property.

Equal/Higher Elevation	Address	Direction / Distance	Map ID	Page
CON EDISON - GAS MAI EPA Id: NYP004154225	***64 W 30 ST***	***0 - 1/8 (0.000 mi.)***	***B11***	***11***
CON EDISON - MANHOLE EPA Id: NYP004174652	***22 W 31 ST AND BROAD***	***0 - 1/8 (0.000 mi.)***	***A20***	***14***
CON EDISON EPA Id: NYP004787206	19 W 30TH ST	0 - 1/8 (0.000 mi.)	A27	15
CON EDISON EPA Id: NYP004827929	21 W 30TH ST	0 - 1/8 (0.000 mi.)	A44	19
CON EDISON EPA Id: NYP004787271	11 W 30TH ST	0 - 1/8 (0.000 mi.)	A45	20
CON EDISON EPA Id: NYP004787545	14 W 30TH ST	0 - 1/8 (0.000 mi.)	E53	21
CON EDISON EPA Id: NYP004789939	8 W 30TH ST	0 - 1/8 (0.000 mi.)	E55	22
CON EDISON EPA Id: NYP004845240	1205 BROADWAY	0 - 1/8 (0.000 mi.)	F77	27
CON EDISON EPA Id: NYP004730933	27 W 28TH ST	0 - 1/8 (0.000 mi.)	G120	36
CON EDISON EPA Id: NYP004792727	43 W 27TH ST	0 - 1/8 (0.000 mi.)	H134	39
CON EDISON MANHOLE: EPA Id: NYP004279626	43 W 27TH E OF 11TH	0 - 1/8 (0.000 mi.)	H136	40
NYCT-OSS (MTA, C&D) EPA Id: NYR000098087	***8TH STREET STATION (***	***0 - 1/8 (0.000 mi.)***	***I155***	***44***
CON EDISON EPA Id: NYP004877940	17 W 27TH ST	0 - 1/8 (0.000 mi.)	L185	50
CON EDISON SERVICE B	***1147 BROADWAY***	***0 - 1/8 (0.000 mi.)***	***L219***	***57***

EPA Id: NYP004225397				
CON EDISON EPA Id: NYP004819342	234 5TH AVE	0 - 1/8 (0.000 mi.)	M220	57
CON EDISON SERVICE B EPA Id: NYP004225389	***1151 BROADWAY***	***0 - 1/8 (0.000 mi.)***	***L232***	***60***
CON EDISON EPA Id: NYP004758702	846 6TH AVE & 29TH S	N 0 - 1/8 (0.004 mi.)	C408	100
CON EDISON EPA Id: NYP004202479	***W 30TH ST & 5TH AVE***	***ENE 0 - 1/8 (0.005 mi.)***	***D418***	***102***
CON EDISON EPA Id: NYP004881328	6TH AVE & W 30TH ST	N 0 - 1/8 (0.007 mi.)	C454	110
NYCTA - GREELY SUBST EPA Id: NYD982738718	***6TH AVE & 31ST ST***	***N 0 - 1/8 (0.009 mi.)***	***X466***	***113***
CON EDISON EPA Id: NYP004785945	61 W 31 ST	NNE 0 - 1/8 (0.009 mi.)	B470	114
CON EDISON EPA Id: NYP004732079	277 5TH AVE	ENE 0 - 1/8 (0.026 mi.)	AB624	149
CON EDISON EPA Id: NYP004839852	277 5TH AVE	ENE 0 - 1/8 (0.026 mi.)	AB625	149
CON EDISON EPA Id: NYP004203899	***104 W 31ST ST***	***N 0 - 1/8 (0.028 mi.)***	***X640***	***152***
CON EDISON EPA Id: NYP004746640	1250 BROADWAY	NNE 0 - 1/8 (0.037 mi.)	AD678	160
CON EDISON EPA Id: NYP004195335	***30 W 32ND ST FRONT O***	***NE 0 - 1/8 (0.042 mi.)***	***A701***	***165***
CON EDISON EPA Id: NYP004195590	***22-26 W 32ND ST FRON***	***NE 0 - 1/8 (0.043 mi.)***	***A713***	***168***
CON EDISON SERVICE B EPA Id: NYP004249429	6 E 30TH ST	ENE 0 - 1/8 (0.044 mi.)	AB720	169
CON EDISON SERVICE B EPA Id: NYP004224846	***2 W 32ND ST***	***NE 0 - 1/8 (0.044 mi.)***	***D725***	***170***
CON EDISON MANHOLE 5 EPA Id: NYP004248874 EPA Id: NYP004797981	6 W 32ND ST	NE 0 - 1/8 (0.047 mi.)	AF761	178
CON EDISON EPA Id: NYP004726907	W 32ND ST & BROADWAY	NNE 0 - 1/8 (0.053 mi.)	AD793	185
CON EDISON SERVICE B EPA Id: NYP004243531	***39 W 32ND ST FRONT O***	***NNE 0 - 1/8 (0.067 mi.)***	***AD879***	***204***
CON EDISON EPA Id: NYP004827762	17 E 31ST ST	ENE 0 - 1/8 (0.076 mi.)	AN965	223
CON EDISON EPA Id: NYP004164539	***21 E 31ST ST***	***ENE 0 - 1/8 (0.089 mi.)***	***AN1057***	***243***
CON EDISON SERVICE B EPA Id: NYP004266433	15 E 32ND ST FRONT O	ENE 0 - 1/8 (0.098 mi.)	BD1194	274
CON EDISON EPA Id: NYP004791679	335 5TH AVE	NE 0 - 1/8 (0.120 mi.)	BS1507	344
CON EDISON	***27 E 31ST ST***	***ENE 1/8 - 1/4 (0.127 mi.)***	***BR1576***	***359***

EPA Id: NYP004165494				
CON EDISON - VAULT 1 EPA Id: NYP004771226	15 E 33RD ST	ENE 1/8 - 1/4 (0.137 mi.)	BD1641	375
CON EDISON EPA Id: NYP004162590 EPA Id: NYP004787032	***21 E 33RD ST***	***ENE 1/8 - 1/4 (0.139 mi.)***	***BD1662***	***380***
CON EDISON SERVICE B EPA Id: NYP004263562	36 W 34TH ST	NNE 1/8 - 1/4 (0.143 mi.)	BP1701	390
CON EDISON EPA Id: NYP004791661	46 W 34TH ST	NNE 1/8 - 1/4 (0.146 mi.)	BP1734	397
CON EDISON EPA Id: NYP004789293	46 W 34TH ST	NNE 1/8 - 1/4 (0.146 mi.)	BP1735	397
CON EDISON SERVICE B EPA Id: NYP004263554	30 W 34TH ST	NNE 1/8 - 1/4 (0.147 mi.)	BP1760	403
CON EDISON SERVICE B EPA Id: NYP004263547	28 W 34TH ST	NNE 1/8 - 1/4 (0.147 mi.)	BP1766	405
CON EDISON - VAULT 2 EPA Id: NYP004851149	108 W 34 ST	N 1/8 - 1/4 (0.148 mi.)	CK1776	407
CON EDISON - VAULT 1 EPA Id: NYP004851156	108 W 34 ST	N 1/8 - 1/4 (0.148 mi.)	CK1778	407
MTA NYCT 34TH ST STA EPA Id: NYR000071696	***34TH ST & BROADWAY***	***NNE 1/8 - 1/4 (0.156 mi.)***	***CK1864***	***428***
CON EDISON SERVICE B EPA Id: NYP004263406	2 E 34TH ST	NE 1/8 - 1/4 (0.156 mi.)	BS1868	429
CON EDISON SERVICE B EPA Id: NYP004264073	103 W 34TH ST E OF 7	NNE 1/8 - 1/4 (0.162 mi.)	CK1897	436
CON EDISON EPA Id: NYP004791687	47 W 34TH ST	NNE 1/8 - 1/4 (0.164 mi.)	CH1935	444
CON EDISON SERVICE B EPA Id: NYP004263794	45 W 34TH ST E OF 6T	NNE 1/8 - 1/4 (0.164 mi.)	CH1938	445
CON EDISON SERVICE B EPA Id: NYP004263612	39 W 34TH ST	NNE 1/8 - 1/4 (0.165 mi.)	CH1941	445
CON EDISON SERVICE B EPA Id: NYP004262622	41 E 31ST ST FRONT O	E 1/8 - 1/4 (0.165 mi.)	CR1956	449
CON EDISON SERVICE B EPA Id: NYP004263638	27 W 34TH ST	NNE 1/8 - 1/4 (0.166 mi.)	CH1970	452
CON EDISON - MANHOLE EPA Id: NYP004176392	***178 MADISON AVE AND***	***ENE 1/8 - 1/4 (0.167 mi.)***	***CD1984***	***456***
CON EDISON EPA Id: NYP004799417	47 E 31ST ST	E 1/8 - 1/4 (0.167 mi.)	CR1985	456
CON EDISON EPA Id: NYP004776050	47-49 E 31ST ST & PA	E 1/8 - 1/4 (0.167 mi.)	CR1989	457
CON EDISON EPA Id: NYP004791653	43 W 34TH ST	NNE 1/8 - 1/4 (0.167 mi.)	CH1998	459
UNIQLO EPA Id: NYR000197137	31 W 34TH ST	NNE 1/8 - 1/4 (0.168 mi.)	CH2019	464
CON EDISON SERVICE B	31 W 34TH ST E OF 6T	NNE 1/8 - 1/4 (0.168 mi.)	CH2020	464

EPA Id: NYP004263786				
CON EDISON MANHOLE: EPA Id: NYP004267019	130 W 34TH ST	N 1/8 - 1/4 (0.169 mi.)	BW2043	469
SEPHORA STORE #310 EPA Id: NYR000117507	***130 W 34TH ST***	***N 1/8 - 1/4 (0.169 mi.)***	***BW2044***	***470***
CON EDISON MANHOLE: EPA Id: NYP004263968	134 W 34TH ST FRONT	N 1/8 - 1/4 (0.173 mi.)	BW2078	477
CON EDISON SERVICE B EPA Id: NYP004256806	44 E 32ND ST FRONT O	ENE 1/8 - 1/4 (0.175 mi.)	CR2094	481
CHURCH PENSION GROUP EPA Id: NYR000195727	19 E 34TH ST	NE 1/8 - 1/4 (0.176 mi.)	CD2104	483
CON EDISON EPA Id: NYP004816847	46 E 32ND ST	ENE 1/8 - 1/4 (0.177 mi.)	CR2141	492
CON EDISON - SERVICE EPA Id: NYP004176400	***50 E 32 ST AND PARK***	***ENE 1/8 - 1/4 (0.180 mi.)***	***CR2178***	***501***
CON EDISON MANHOLE: EPA Id: NYP004263950	140 W 34TH ST FRONT	N 1/8 - 1/4 (0.182 mi.)	DA2198	505
CON EDISON EPA Id: NYP004763033	42 E 33RD ST	ENE 1/8 - 1/4 (0.183 mi.)	CU2210	508
BELMONT MADISON BUIL EPA Id: NYR000143834	***183 MADISON AVE AKA***	***ENE 1/8 - 1/4 (0.186 mi.)***	***CD2232***	***513***
CON EDISON SERVICE B EPA Id: NYP004264206	144 W 34TH ST E OF 7	N 1/8 - 1/4 (0.191 mi.)	DA2308	530
CON EDISON EPA Id: NYP004763025	58 E 33RD ST	ENE 1/8 - 1/4 (0.193 mi.)	CU2321	532
CON EDISON EPA Id: NYP004790556	58 E 33RD ST	ENE 1/8 - 1/4 (0.193 mi.)	CU2324	533
CON EDISON EPA Id: NYP004830515	147 W 34TH ST	N 1/8 - 1/4 (0.199 mi.)	DA2383	546
CON EDISON EPA Id: NYP004830499	147 W 34TH ST	N 1/8 - 1/4 (0.199 mi.)	DA2386	547
CON EDISON MANHOLE 3 EPA Id: NYP004240610	***E 30TH ST & PARK AVE***	***E 1/8 - 1/4 (0.201 mi.)***	***DM2392***	***548***
CON EDISON MANHOLE 6 EPA Id: NYP004250049	74 W 35TH ST	NNE 1/8 - 1/4 (0.202 mi.)	DQ2402	551
CON EDISON EPA Id: NYP004828382	66 W 35TH ST	NNE 1/8 - 1/4 (0.203 mi.)	DQ2409	553
CON EDISON EPA Id: NYP004828374	64 W 35TH ST	NNE 1/8 - 1/4 (0.203 mi.)	DQ2412	553
CON EDISON EPA Id: NYP004849026	64 W 35TH ST	NNE 1/8 - 1/4 (0.203 mi.)	DQ2414	554
CON EDISON EPA Id: NYP004768156	64 W 35TH ST	NNE 1/8 - 1/4 (0.203 mi.)	DQ2415	554
CON EDISON SERVICE B EPA Id: NYP004263802	44 W 35TH ST E OF 6T	NNE 1/8 - 1/4 (0.204 mi.)	DS2443	560
CON EDISON	6TH AVE & W 35TH ST	NNE 1/8 - 1/4 (0.206 mi.)	DQ2467	566

EPA Id: NYP004787073				
CON EDISON SERVICE B EPA Id: NYP004263422	18 W 35TH ST	NE 1/8 - 1/4 (0.206 mi.)	CW2480	569
CON EDISON EPA Id: NYP004848919	66 W 35TH ST & 6TH A	NNE 1/8 - 1/4 (0.207 mi.)	DQ2486	571
CON EDISON EPA Id: NYP004848927	66 W 35TH ST & 6TH A	NNE 1/8 - 1/4 (0.207 mi.)	DQ2490	572
CON EDISON EPA Id: NYP004848992	66 W 35TH ST & 6TH A	NNE 1/8 - 1/4 (0.207 mi.)	DQ2492	572
MARBRIDGE BLDG EPA Id: NYR000088435	1328 BROADWAY	NNE 1/8 - 1/4 (0.207 mi.)	DQ2493	572
CON EDISON MANHOLE: EPA Id: NYP004265013	961 6TH AVE	NNE 1/8 - 1/4 (0.207 mi.)	DQ2497	573
CON EDISON SERVICE B EPA Id: NYP004264149	2 W 35TH ST E OF 7TH	NE 1/8 - 1/4 (0.208 mi.)	CY2511	577
CON EDISON EPA Id: NYP004792073 EPA Id: NYP004792065	2 E 35TH ST	NE 1/8 - 1/4 (0.209 mi.)	CY2518	578
CON EDISON EPA Id: NYP004807087	W 35TH ST & BROADWAY	NNE 1/8 - 1/4 (0.211 mi.)	DQ2540	583
CON EDISON EPA Id: NYP004792123	5TH AVE & 35TH ST	NE 1/8 - 1/4 (0.212 mi.)	CY2560	588
CON EDISON MANHOLE: EPA Id: NYP004263620	189 MADISON AVE	ENE 1/8 - 1/4 (0.213 mi.)	DN2575	592
CON EDISON EPA Id: NYP004658993	108 W 35TH ST	N 1/8 - 1/4 (0.214 mi.)	DY2593	596
CON EDISON SERVICE B EPA Id: NYP004264198	159 W 34TH E OF 7TH	N 1/8 - 1/4 (0.215 mi.)	DA2608	599
CON EDISON MANHOLE 6 EPA Id: NYP004247197	49 W 35TH ST	NNE 1/8 - 1/4 (0.217 mi.)	DS2628	603
CON EDISON SERVICE B EPA Id: NYP004263869	964 6TH N OF W 35TH	NNE 1/8 - 1/4 (0.217 mi.)	DQ2641	606
CON EDISON MANHOLE: EPA Id: NYP004265005	435 7TH AVE	N 1/8 - 1/4 (0.219 mi.)	DO2663	611
CON EDISON EPA Id: NYP004768776	63 W 35TH ST	NNE 1/8 - 1/4 (0.219 mi.)	DQ2670	613
CON EDISON SERVICE B EPA Id: NYP004263976	13 W 35TH E OF 7TH A	NE 1/8 - 1/4 (0.219 mi.)	EC2673	613
CON EDISON SERVICE B EPA Id: NYP004263596	55 W 35TH ST	NNE 1/8 - 1/4 (0.220 mi.)	DS2679	615
CON EDISON MANHOLE: EPA Id: NYP004264248	163 W 34TH ST E OF 7	N 1/8 - 1/4 (0.220 mi.)	DA2681	615
CON EDISON SERVICE B EPA Id: NYP004263984	95 W 35TH E OF 7TH A	NNE 1/8 - 1/4 (0.223 mi.)	DY2715	623
CON EDISON EPA Id: NYP004846448	64 E 34TH ST	ENE 1/8 - 1/4 (0.223 mi.)	DX2720	624
CON EDISON SERVICE B	969 6TH AVE N OF 35T	NNE 1/8 - 1/4 (0.224 mi.)	DQ2723	625

EPA Id: NYP004264016				
CON EDISON MANHOLE: EPA Id: NYP004263992	105 W 35TH ST E OF 7	N 1/8 - 1/4 (0.226 mi.)	DY2751	631
CON EDISON SERVICE B EPA Id: NYP004264214	167 W 34TH ST E OF 7	N 1/8 - 1/4 (0.227 mi.)	DO2753	632
CON EDISON MANHOLE 6 EPA Id: NYP004216976	***E 33RD ST & PARK AVE***	***ENE 1/8 - 1/4 (0.227 mi.)***	***DV2755***	***632***
CON EDISON EPA Id: NYP004792172	1 E 35TH ST	NE 1/8 - 1/4 (0.228 mi.)	EE2773	637
CON EDISON EPA Id: NYP004765293	WEST 34 STREET & 7 A	N 1/8 - 1/4 (0.235 mi.)	DO2823	648
CON EDISON SERVICE B EPA Id: NYP004265260	W 34TH ST & 7TH AVE	N 1/8 - 1/4 (0.235 mi.)	DO2825	648
CON EDISON EPA Id: NYP004819326	7TH AVE & W 34TH ST	N 1/8 - 1/4 (0.235 mi.)	DO2826	648
CON EDISON EPA Id: NYP004792081	MADISON AVE & E 35TH	ENE 1/8 - 1/4 (0.236 mi.)	DN2836	650
CON EDISON SERVICE B EPA Id: NYP004264008	137 W 35TH E OF 7TH	N 1/8 - 1/4 (0.241 mi.)	DY2888	662
CON EDISON SERVICE B EPA Id: NYP004263166	22 E 35TH ST	ENE 1/8 - 1/4 (0.241 mi.)	DN2892	662
CON EDISON SERVICE B EPA Id: NYP004239859	***72 W 36TH ST***	***NNE 1/8 - 1/4 (0.243 mi.)***	***DQ2911***	***667***
CON EDISON EPA Id: NYP004758959	48 W 36TH ST	NNE 1/8 - 1/4 (0.245 mi.)	DS2921	669
CON EDISON SERVICE B EPA Id: NYP004264032	36 W 36TH ST E OF 7T	NNE 1/8 - 1/4 (0.245 mi.)	EC2925	670
CON EDISON EPA Id: NYP004800611	64 W 36TH ST	NNE 1/8 - 1/4 (0.247 mi.)	DS2943	673
CON EDISON EPA Id: NYP004807954	56 W 36TH ST	NNE 1/8 - 1/4 (0.247 mi.)	DS2946	674

Lower Elevation	Address	Direction / Distance	Map ID	Page
CON EDISON EPA Id: NYP004792776	55 W 27TH ST	0 - 1/8 (0.000 mi.)	H153	43
CON EDISON EPA Id: NYP004730248	26 W 25TH ST	0 - 1/8 (0.000 mi.)	O269	68
CON EDISON EPA Id: NYP004727368	53 W 24TH ST	0 - 1/8 (0.000 mi.)	Q294	74
CON EDISON - MANHOLE EPA Id: NYP004730214	8 W 25TH ST	0 - 1/8 (0.000 mi.)	S322	80
CON EDISON - VAULT 5 EPA Id: NYP004903686	9-11 W 24TH ST	0 - 1/8 (0.000 mi.)	S330	82
CON EDISON EPA Id: NYP004753752	7 W 24TH ST	0 - 1/8 (0.000 mi.)	S335	83
CON EDISON	9 W 24TH ST	0 - 1/8 (0.000 mi.)	S342	85

EPA Id: NYP004804183				
200 FIFTH AVENUE LLC EPA Id: NYR000164897	***200 FIFTH AVE***	***0 - 1/8 (0.000 mi.)***	***U356***	***88***
NYCDEP - SHAFT 18 EPA Id: NYD987023413	***5TH AVE & BROADWAY***	***S 0 - 1/8 (0.006 mi.)***	***U429***	***104***
CON EDISON EPA Id: NYP004789558	W 25TH ST & 6TH AVE	WSW 0 - 1/8 (0.007 mi.)	N439	107
LAW & ORDER - CRIMIN EPA Id: NYR000130153	***PIER 61 W 23RD ST AT***	***SSW 0 - 1/8 (0.007 mi.)***	***T441***	***107***
CON EDISON - TRANSFO EPA Id: NYP004823825	6TH AVE & W 27 ST	WNW 0 - 1/8 (0.007 mi.)	K446	108
CON EDISON SERVICE B EPA Id: NYP004222899	***805 6TH AVE N OF 27T***	***NW 0 - 1/8 (0.011 mi.)***	***H486***	***117***
CON EDISON EPA Id: NYP004837654	100 W 26TH ST	W 0 - 1/8 (0.016 mi.)	N546	131
CON EDISON EPA Id: NYP004774329	239 5TH AVE	ESE 0 - 1/8 (0.016 mi.)	M556	133
CON EDISON EPA Id: NYP004827697	100 W 27TH ST	WNW 0 - 1/8 (0.016 mi.)	K563	135
LAZYAN EPA Id: NYR000032128	104 W 29TH ST 7TH FL	NNW 0 - 1/8 (0.043 mi.)	Z704	166
CON EDISON EPA Id: NYP004848349	176.5 MALBERRY ST	S 0 - 1/8 (0.046 mi.)	AE734	172
CON EDISON EPA Id: NYP004804241	1 E 23RD ST	S 0 - 1/8 (0.046 mi.)	AA742	174
CON EDISON EPA Id: NYP004759387	5TH AVE & E 22ND ST	S 0 - 1/8 (0.062 mi.)	AE841	195
CON EDISON - TRANSFO EPA Id: NYP004870131	64 W 22ND ST	SW 0 - 1/8 (0.072 mi.)	AL924	214
CON EDISON EPA Id: NYP004724316	138 W 30TH ST	NNW 0 - 1/8 (0.075 mi.)	AI958	221
CON EDISON EPA Id: NYP004747580	50 W 22ND ST	SW 0 - 1/8 (0.075 mi.)	AL962	222
CON EDISON EPA Id: NYP004827259	22 E 31ST ST	ENE 0 - 1/8 (0.076 mi.)	AN967	223
CON EDISON EPA Id: NYP004724290	142 W 30TH ST	NNW 0 - 1/8 (0.082 mi.)	AI1005	231
CON EDISON EPA Id: NYP004827655	130 MADASION AVE	ENE 0 - 1/8 (0.088 mi.)	AN1049	242
CON EDISON - MANHOLE EPA Id: NYP004753141	131 W 31ST	N 0 - 1/8 (0.089 mi.)	AR1055	243
MADISON REALTY EPA Id: NYR000129957	***MADISON AVENUE***	***ESE 0 - 1/8 (0.091 mi.)***	***BB1076***	***248***
CON EDISON EPA Id: NYP004210415	***13 E 22ND ST & PARK***	***S 0 - 1/8 (0.097 mi.)***	***AT1168***	***268***
7 WEST 21 LLC	7 W 21ST ST	SSW 0 - 1/8 (0.098 mi.)	AU1178	270

EPA Id: NYR000212811				
CON EDISON EPA Id: NYP004821456	132 W 27TH ST	WNW 0 - 1/8 (0.100 mi.)	AX1209	277
CON EDISON - MANHOLE EPA Id: NYP004869313	3 W 21 ST	SSW 0 - 1/8 (0.101 mi.)	AZ1232	282
CON EDISON EPA Id: NYP004730289	135 W 27TH ST	WNW 0 - 1/8 (0.102 mi.)	BE1241	284
CON EDISON EPA Id: NYP004741435	135 W 25TH ST	W 0 - 1/8 (0.102 mi.)	BI1260	289
CON EDISON EPA Id: NYP004757977	MADISON AVE & 27TH S	ESE 0 - 1/8 (0.104 mi.)	BB1279	293
CON EDISON - SERVICE EPA Id: NYP004175626	***50 E98TH ST. 7 MADIS***	***SSE 0 - 1/8 (0.106 mi.)***	***BJ1299***	***298***
NEW YORK LIFE EPA Id: NYD986900827	***51 MADISON AVENUE***	***SE 0 - 1/8 (0.108 mi.)***	***BC1317***	***302***
CON EDISON EPA Id: NYP004788410	W 21ST & 6TH AVE	SW 0 - 1/8 (0.113 mi.)	AQ1379	316
CON EDISON EPA Id: NYP004745295	144 W 32ND ST	N 0 - 1/8 (0.113 mi.)	BF1389	318
CON EDISON EPA Id: NYP004745311	144 W 32ND ST	N 0 - 1/8 (0.113 mi.)	BF1394	319
CON EDISON EPA Id: NYP004816136	34 W 21ST ST	SSW 0 - 1/8 (0.114 mi.)	BN1410	323
CON EDISON - VAULT 2 EPA Id: NYP004784054	145 W 31ST ST	NNW 0 - 1/8 (0.118 mi.)	BF1459	333
CON EDISON EPA Id: NYP004801924	12 E 22ND ST	S 0 - 1/8 (0.119 mi.)	BT1478	338
CON EDISON EPA Id: NYP004789129	12 E 22ND ST	S 0 - 1/8 (0.119 mi.)	BT1481	338
CON EDISON SERVICE B EPA Id: NYP004386215	20-18 W 21ST ST & 6T	SSW 0 - 1/8 (0.119 mi.)	AU1490	340
CON EDISON SERVICE B EPA Id: NYP004511523	14-2 W 21ST ST & 6TH	SSW 0 - 1/8 (0.119 mi.)	BU1493	341
CON EDISON - MANHOLE EPA Id: NYP004861445	2 W 21 ST	S 0 - 1/8 (0.120 mi.)	AZ1496	341
CON EDISON EPA Id: NYP004724357	149 W 30TH ST	NNW 0 - 1/8 (0.120 mi.)	BM1501	343
CON EDISON EPA Id: NYP004804878	141 W 28 ST	NW 0 - 1/8 (0.122 mi.)	AW1516	346
125 WEST 21ST STREET EPA Id: NYR000136846	***121-129 W 21ST ST***	***SW 0 - 1/8 (0.122 mi.)***	***BQ1520***	***347***
4 WEST 21ST ST EPA Id: NYR000131292	***W 21ST ST***	***SSW 0 - 1/8 (0.123 mi.)***	***AZ1531***	***349***
CON EDISON SERVICE B EPA Id: NYP004223806	***922 BROADWAY***	***S 1/8 - 1/4 (0.129 mi.)***	***BT1588***	***362***
CON EDISON	20 E 22ND ST	S 1/8 - 1/4 (0.131 mi.)	BT1608	367

EPA Id: NYP004827341				
CON EDISON EPA Id: NYP004827366	22 E 22ND ST	S 1/8 - 1/4 (0.135 mi.)	BT1624	371
SCHOOL OF VISUAL ART EPA Id: NYR000153106	133 W 21 ST	WSW 1/8 - 1/4 (0.138 mi.)	BQ1649	377
CON EDISON EPA Id: NYP004204913	***30 E 30TH ST***	***E 1/8 - 1/4 (0.138 mi.)***	***BY1658***	***379***
CON EDISON MANHOLE 5 EPA Id: NYP004247890	31 E 29TH ST	E 1/8 - 1/4 (0.139 mi.)	BY1660	379
CON EDISON EPA Id: NYP004235529	***32 E 31ST ST***	***E 1/8 - 1/4 (0.143 mi.)***	***CC1692***	***388***
CON EDISON EPA Id: NYP004784062	43 E 27TH ST	ESE 1/8 - 1/4 (0.145 mi.)	BZ1723	394
CON EDISON EPA Id: NYP004792842	156 W 28TH ST	NW 1/8 - 1/4 (0.147 mi.)	CJ1750	401
CON EDISON EPA Id: NYP004847133	156 W 28TH ST VAULT5	NW 1/8 - 1/4 (0.147 mi.)	CJ1752	401
CON EDISON EPA Id: NYP004847125	156 W 28TH ST VAULT1	NW 1/8 - 1/4 (0.147 mi.)	CJ1753	401
19 WEST 20TH STREET EPA Id: NYR000001834	***19 WEST 20TH STREET***	***SSW 1/8 - 1/4 (0.147 mi.)***	***BU1755***	***402***
CON EDISON EPA Id: NYP004832347	160 W 24TH ST	W 1/8 - 1/4 (0.147 mi.)	BK1763	404
CON EDISON SERVICE B EPA Id: NYP004266664	33 E 29TH ST FRONT O	E 1/8 - 1/4 (0.148 mi.)	BY1788	410
CON EDISON MANHOLE 5 EPA Id: NYP004247882	36 E 29TH ST	E 1/8 - 1/4 (0.150 mi.)	BY1804	413
CON EDISON EPA Id: NYP004747358	168 W 25TH ST	W 1/8 - 1/4 (0.155 mi.)	CF1850	425
CON EDISON EPA Id: NYP004829291	W 20TH ST & 5TH AVE	S 1/8 - 1/4 (0.155 mi.)	CI1853	426
CON EDISON SERVICE B EPA Id: NYP004225199	***34 E 22ND ST***	***SSE 1/8 - 1/4 (0.161 mi.)***	***BT1892***	***434***
NEW BALANCE ATHLETIC EPA Id: NYR000105726	***150 5TH AVE***	***SSW 1/8 - 1/4 (0.165 mi.)***	***CI1950***	***447***
CON EDISON EPA Id: NYP004795100	369 7TH AVE	NNW 1/8 - 1/4 (0.166 mi.)	CM1967	452
CON EDISON EPA Id: NYP004773131	345 7TH AVE	NW 1/8 - 1/4 (0.166 mi.)	CA1981	455
CON EDISON EPA Id: NYP004773164	345 7TH AVE	NW 1/8 - 1/4 (0.166 mi.)	CA1982	455
CON EDISON EPA Id: NYP004203691	***8 E 20TH ST***	***S 1/8 - 1/4 (0.168 mi.)***	***BX2008***	***461***
CON EDISON EPA Id: NYP004796025	41 E 22ND ST	SSE 1/8 - 1/4 (0.170 mi.)	CB2051	471
CON EDISON SERVICE B	***45 E 28TH ST***	***ESE 1/8 - 1/4 (0.173 mi.)***	***BY2084***	***479***

EPA Id: NYP004245171				
CON EDISON EPA Id: NYP004761813	345 7TH AVE & W 29TH	NW 1/8 - 1/4 (0.175 mi.)	CA2098	482
CON EDISON EPA Id: NYP004761821	345 7TH AVE & W 29TH	NW 1/8 - 1/4 (0.175 mi.)	CA2099	482
CON EDISON EPA Id: NYP004761805	345 7TH AVE & W 29TH	NW 1/8 - 1/4 (0.175 mi.)	CA2101	483
CON EDISON EPA Id: NYP004784443	W 25TH ST & 7TH AVE	W 1/8 - 1/4 (0.176 mi.)	CF2112	485
CON EDISON EPA Id: NYP004794186	7TH AVE & 29TH ST	NW 1/8 - 1/4 (0.179 mi.)	CA2169	499
CON EDISON EPA Id: NYP004842486	41 E 21ST ST	SSE 1/8 - 1/4 (0.179 mi.)	CS2176	500
CON EDISON EPA Id: NYP004784435	282 7TH AVE & W 26TH	NW 1/8 - 1/4 (0.182 mi.)	CJ2202	506
CON EDISON - GAS MAI EPA Id: NYP004167698	7TH AVENUE & 32ND ST	NNW 1/8 - 1/4 (0.185 mi.)	CM2220	510
CON EDISON EPA Id: NYP004846315	201 W 27TH ST	WNW 1/8 - 1/4 (0.190 mi.)	CZ2287	525
CON EDISON EPA Id: NYP004846273	201 W 27TH ST VAULT8	WNW 1/8 - 1/4 (0.190 mi.)	CZ2288	525
CON EDISON EPA Id: NYP004846331	201 W 27TH ST	WNW 1/8 - 1/4 (0.190 mi.)	CZ2289	526
CON EDISON EPA Id: NYP004846281	201 W 27TH ST VAULT8	WNW 1/8 - 1/4 (0.190 mi.)	CZ2293	526
SEPHORA STORE #308 EPA Id: NYR000117499	***119 5TH AVE***	***S 1/8 - 1/4 (0.194 mi.)***	***DH2329***	***534***
CON EDISON EPA Id: NYP004846695	207 W 27TH ST VAULT1	WNW 1/8 - 1/4 (0.198 mi.)	CZ2354	540
CON EDISON EPA Id: NYP004846661	207 W 27TH ST VAULT4	WNW 1/8 - 1/4 (0.198 mi.)	CZ2358	540
CON EDISON EPA Id: NYP004846679	207 W 27TH ST VAULT2	WNW 1/8 - 1/4 (0.198 mi.)	CZ2359	541
CON EDISON EPA Id: NYP004846646	207 W 27TH ST VAULT8	WNW 1/8 - 1/4 (0.198 mi.)	CZ2361	541
CON EDISON - MANHOLE EPA Id: NYP004860405	7TH AVE & W 33RD ST	NNW 1/8 - 1/4 (0.204 mi.)	DO2424	556
APEX TECH SCHOOL EPA Id: NYD075253856	635 SIXTH AVENUE	SW 1/8 - 1/4 (0.204 mi.)	DL2432	558
CON EDISON MANHOLE 4 EPA Id: NYP004234845	***W 33RD ST & 7TH AVE***	***NNW 1/8 - 1/4 (0.205 mi.)***	***DO2451***	***562***
CON EDISON SERVICE B EPA Id: NYP004262382	311 PARK AVE S FRONT	SSE 1/8 - 1/4 (0.206 mi.)	DP2462	565
CON EDISON EPA Id: NYP004730222	200 W 25TH ST	W 1/8 - 1/4 (0.206 mi.)	DU2472	567
CON EDISON	2 W 19TH ST	SSW 1/8 - 1/4 (0.206 mi.)	DG2483	570

EPA Id: NYP004882151				
CON EDISON MANHOLE 3	***119 W 19TH ST***	***SW 1/8 - 1/4 (0.208 mi.)***	***DL2508***	***576***
EPA Id: NYP004234605				
345 PAS	***345 PARK AVENUE SOUT***	***SE 1/8 - 1/4 (0.211 mi.)***	***DD2551***	***586***
EPA Id: NYD001288497				
CON EDISON SERVICE B	6 E 19TH ST	S 1/8 - 1/4 (0.212 mi.)	DH2557	587
EPA Id: NYP004248825				
CON EDISON	100 E 28TH ST	ESE 1/8 - 1/4 (0.214 mi.)	DB2587	594
EPA Id: NYP004884843				
CON EDISON	213 W 26TH	WNW 1/8 - 1/4 (0.219 mi.)	CX2665	611
EPA Id: NYP004756029				
FASHION INSTITUTE OF	***W 27TH ST***	***WNW 1/8 - 1/4 (0.222 mi.)***	***CZ2702***	***620***
EPA Id: NYR000077446				
CON EDISON SERVICE B	430 7TH AVE	N 1/8 - 1/4 (0.230 mi.)	DO2789	640
EPA Id: NYP004247668				
CON EDISON	***220 W 27TH ST***	***WNW 1/8 - 1/4 (0.236 mi.)***	***EI2842***	***652***
EPA Id: NYP004164661				
CON EDISON	20TH ST & 7TH AVE	WSW 1/8 - 1/4 (0.237 mi.)	DZ2847	653
EPA Id: NYP004791380				
CON EDISON	20TH ST & 7TH AVE	WSW 1/8 - 1/4 (0.237 mi.)	DZ2852	654
EPA Id: NYP004736450				
CON EDISON	7TH AVE & 20TH ST	WSW 1/8 - 1/4 (0.237 mi.)	DZ2853	654
EPA Id: NYP004777876				
CON EDISON	113 E 30TH ST	E 1/8 - 1/4 (0.240 mi.)	DM2882	660
EPA Id: NYP004735320				
CON EDISON	116 E 27TH ST	ESE 1/8 - 1/4 (0.250 mi.)	EA2972	680
EPA Id: NYP004729661				

NY NYC OER: A review of the NY NYC OER list, as provided by EDR, and dated 03/04/2024 has revealed that there are 119 NY NYC OER sites within approximately 1 mile of the target property.

Equal/Higher Elevation	Address	Direction / Distance	Map ID	Page
1185 BROADWAY	1185 BROADWAY	0 - 1/8 (0.000 mi.)	G117	36
438 5TH AVENUE	436 5TH AVENUE	NE 1/4 - 1/2 (0.399 mi.)	FX3091	708
413 NINTH AVENUE	413-421 NINTH AVENUE	NW 1/2 - 1 (0.543 mi.)	GZ3185	731
411 9TH AVENUE	411 9TH AVENUE	NW 1/2 - 1 (0.548 mi.)	GZ3186	731
ONE VANDERBILT (NO N	10 VANDERBILT AVENUE	NE 1/2 - 1 (0.597 mi.)	3199	734
439-443 WEST 36TH ST	439 WEST 36TH STREET	NNW 1/2 - 1 (0.689 mi.)	HG3214	736
441 WEST 37TH STREET	441 WEST 37TH STREET	NNW 1/2 - 1 (0.705 mi.)	HG3225	739
688 BROADWAY	688 BROADWAY	SSW 1/2 - 1 (0.974 mi.)	3294	752

Lower Elevation	Address	Direction / Distance	Map ID	Page
112 WEST 25TH STREET	112 WEST 25TH STREET	WSW 0 - 1/8 (0.051 mi.)	AK776	181
7 WEST 21ST STREET	***7 WEST 21ST STREET***	***SSW 0 - 1/8 (0.098 mi.)***	***AU1177***	***270***
21-25 WEST 20TH STRE	21-25 WEST 20TH STRE	SSW 1/8 - 1/4 (0.144 mi.)	BU1708	391
19-25 WEST 20TH STRE	19 WEST 20TH STREET	SSW 1/8 - 1/4 (0.147 mi.)	BU1757	402
142 WEST 21 STREET	142 WEST 21 STREET	WSW 1/8 - 1/4 (0.173 mi.)	CP2074	476
232 7TH AVENUE	232 7TH AVENUE	W 1/8 - 1/4 (0.186 mi.)	CO2229	512

EXECUTIVE SUMMARY

Lower Elevation	Address	Direction / Distance	Map ID	Page
211 WEST 29TH STREET	***211 WEST 29TH STREET***	***NW 1/8 - 1/4 (0.215 mi.)***	***DF2605***	***598***
211 WEST 28TH STREET	211 WEST 28TH STREET	NW 1/8 - 1/4 (0.217 mi.)	DF2647	607
213-219 WEST 28TH ST	213 WEST 28TH STREET	NW 1/8 - 1/4 (0.222 mi.)	DF2706	621
217-221 WEST 29TH ST	217 WEST 29TH STREET	NW 1/8 - 1/4 (0.225 mi.)	DF2730	627
221-227 WEST 28TH ST	221 WEST 28TH STREET	NW 1/8 - 1/4 (0.241 mi.)	EM2886	661
210 WEST 31ST STREET	210 WEST 31ST STREET	NNW 1/8 - 1/4 (0.249 mi.)	2965	678
21 WEST 17 STREET	21 WEST 17 STREET	SSW 1/4 - 1/2 (0.283 mi.)	ES3000	687
7 W 17TH STREET	7 W 17TH STREET	SSW 1/4 - 1/2 (0.286 mi.)	ES3007	688
CONSTRUCTION SITE 24	***241 WEST 28TH ST***	***NW 1/4 - 1/2 (0.286 mi.)***	***EM3010***	***689***
122 EAST 32ND STREET	122 EAST 32ND STREET	E 1/4 - 1/2 (0.305 mi.)	FG3027	693
260 WEST 26TH STREET	***260 WEST 26TH STREET***	***WNW 1/4 - 1/2 (0.313 mi.)***	***FI3032***	***694***
253 WEST 28TH STREET	253 WEST 28TH STREET	NW 1/4 - 1/2 (0.314 mi.)	3035	695
257 WEST 29TH STREET	257 WEST 29TH STREET	NW 1/4 - 1/2 (0.317 mi.)	FD3039	696
110 EAST 16TH STREET	110 EAST 16TH STREET	S 1/4 - 1/2 (0.431 mi.)	GI3117	715
321-325 WEST 35TH ST	321 WEST 35TH STREET	NNW 1/4 - 1/2 (0.463 mi.)	GV3150	724
320-328 WEST 36TH ST	328 WEST 36TH STREET	NNW 1/4 - 1/2 (0.489 mi.)	GV3167	728
312 WEST 37TH STREET	312 WEST 37TH STREET	NNW 1/4 - 1/2 (0.495 mi.)	GU3173	729
334 WEST 36TH STREET	334 WEST 36TH STREET	NNW 1/2 - 1 (0.503 mi.)	GV3179	730
EXCAVATION SITE	***337 WEST 36TH STREET***	***NNW 1/2 - 1 (0.516 mi.)***	***GY3180***	***730***
401 WEST 31ST STREET	401 WEST 31ST STREET	NW 1/2 - 1 (0.520 mi.)	3181	731
326-330 WEST 37TH ST	326 WEST 37TH STREET	NNW 1/2 - 1 (0.521 mi.)	GY3182	731
237-243 EAST 34TH ST	243 EAST 34TH STREET	E 1/2 - 1 (0.530 mi.)	3183	731
401-405 9TH AVENUE -	401 9TH AVENUE	NW 1/2 - 1 (0.533 mi.)	GZ3184	731
124 EAST 14TH STREET	124 EAST 14TH STREET	S 1/2 - 1 (0.551 mi.)	3187	732
333 WEST 38TH STREET	333 WEST 38TH STREET	NNW 1/2 - 1 (0.572 mi.)	HA3189	732
133 THIRD AVENUE	133 3RD AVENUE	S 1/2 - 1 (0.583 mi.)	3190	732
339 & 341 WEST 38TH	339 WEST 38TH STREET	NNW 1/2 - 1 (0.583 mi.)	HA3191	732
330 WEST 39TH STREET	330 WEST 39TH STREET	NNW 1/2 - 1 (0.587 mi.)	HA3192	733
310 WEST 40TH STREET	310 WEST 40TH STREET	N 1/2 - 1 (0.593 mi.)	3197	734
411-425 WEST 35TH ST	411 WEST 35TH STREET	NNW 1/2 - 1 (0.596 mi.)	HC3198	734
371 9TH AVENUE	371 9TH AVENUE	NW 1/2 - 1 (0.599 mi.)	HD3200	734
351 WEST 38TH STREET	351 WEST 38TH STREET	NNW 1/2 - 1 (0.601 mi.)	HA3201	734
338 WEST 39TH STREET	338 WEST 39TH STREET	NNW 1/2 - 1 (0.604 mi.)	HA3202	734
323-329 EAST 25TH ST	323 EAST 25TH STREET	SE 1/2 - 1 (0.604 mi.)	3203	735
432-434 WEST 31ST ST	432-434 WEST 31ST ST	NW 1/2 - 1 (0.611 mi.)	HD3204	735
350 WEST 39TH STREET	350 WEST 39TH STREET	NNW 1/2 - 1 (0.626 mi.)	HE3206	735
339-345 EAST 33RD ST	339-345 EAST 33RD ST	E 1/2 - 1 (0.633 mi.)	3207	735
445-453 WEST 35TH ST	445 WEST 35TH STREET	NNW 1/2 - 1 (0.634 mi.)	HC3208	735
346 WEST 40TH STREET	346 WEST 40TH STREET	NNW 1/2 - 1 (0.651 mi.)	HE3209	736
440 WEST 33RD STREET	440 WEST 33RD STREET	NW 1/2 - 1 (0.651 mi.)	HF3210	736
511-521 9TH AVENUE	511 9TH AVENUE	NNW 1/2 - 1 (0.654 mi.)	HE3211	736
61-67 9TH AVENUE	67 9TH AVENUE	WSW 1/2 - 1 (0.655 mi.)	3212	736
450 WEST 33RD STREET	450 WEST 33RD STREET	NW 1/2 - 1 (0.659 mi.)	HF3213	736
500 WEST 25TH STREET	500 WEST 25TH STREET	WNW 1/2 - 1 (0.691 mi.)	HH3215	737
461 WEST 34TH STREET	461 WEST 34TH STREET	NW 1/2 - 1 (0.691 mi.)	HI3216	737
500 WEST 21ST STREET	500 WEST 21ST STREET	W 1/2 - 1 (0.699 mi.)	3220	737
MAN HOLE	***500 WEST 33RD STREET***	***NW 1/2 - 1 (0.700 mi.)***	***HF3221***	***738***
GETTY 341	***239 10TH AVE***	***WNW 1/2 - 1 (0.701 mi.)***	***HH3222***	***738***
259 10TH AVE. AVENUE	259 10TH AVENUE	WNW 1/2 - 1 (0.702 mi.)	HH3223	738
311 10TH AVENUE	311 10TH AVENUE	WNW 1/2 - 1 (0.702 mi.)	HK3224	739
444 TENTH AVENUE	444 10TH AVENUE	NW 1/2 - 1 (0.705 mi.)	HI3226	739
500-508 WEST 23RD ST	500 WEST 23RD STREET	WNW 1/2 - 1 (0.708 mi.)	3227	739
312 WEST 43RD STREET	308 WEST 43RD STREET	N 1/2 - 1 (0.709 mi.)	3228	739
NYU LANGONE HEALTH K	***424 EAST 34TH STREET***	***E 1/2 - 1 (0.710 mi.)***	***3229***	***739***
50 HUDSON YARDS	413 10 AVENUE	NW 1/2 - 1 (0.714 mi.)	3230	740
507 WEST 24TH STREET	507 WEST 24TH STREET	WNW 1/2 - 1 (0.720 mi.)	HH3231	740

EXECUTIVE SUMMARY

Lower Elevation	Address	Direction / Distance	Map ID	Page
508 WEST 24TH STREET	***508 WEST 24TH STREET***	***WNW 1/2 - 1 (0.733 mi.)***	***HL3232***	***740***
507-515 WEST 28TH ST	507 WEST 28TH STREET	WNW 1/2 - 1 (0.735 mi.)	HK3233	740
71 FOURTH AVENUE - D	71 4TH AVENUE	S 1/2 - 1 (0.736 mi.)	3234	740
451 TENTH AVENUE	451 TENTH AVENUE	NNW 1/2 - 1 (0.737 mi.)	3235	741
515 WEST 29TH STREET	515 WEST 29TH STREET	NW 1/2 - 1 (0.741 mi.)	HM3236	741
501-513 WEST 19TH ST	501 WEST 19TH STREET	W 1/2 - 1 (0.741 mi.)	HN3237	741
RELATED W. 30TH ST.	510 WEST 30TH STREET	NW 1/2 - 1 (0.742 mi.)	HM3238	741
NYU SCIENCE BUILDING	433 EAST 30TH STREET	ESE 1/2 - 1 (0.747 mi.)	3240	741
514 WEST 24TH STREET	514 WEST 24TH STREET	WNW 1/2 - 1 (0.748 mi.)	HL3241	742
BLDG UNDER CONSTRUCT	***517 WEST 29TH ST***	***NW 1/2 - 1 (0.755 mi.)***	***HM3242***	***742***
RELATED TOWER D AND	545 WEST 30TH STREET	NW 1/2 - 1 (0.765 mi.)	HM3243	742
526-532 WEST 28TH ST	526 WEST 28TH STREET	WNW 1/2 - 1 (0.769 mi.)	3244	742
522-532 WEST 29TH ST	***522 WEST 29TH STREET***	***NW 1/2 - 1 (0.774 mi.)***	***HM3245***	***742***
515 WEST 36TH STREET	511 WEST 36TH STREET	NNW 1/2 - 1 (0.779 mi.)	3247	743
520 WEST 20TH STREET	520 WEST 20TH STREET	W 1/2 - 1 (0.780 mi.)	HO3248	743
RELATED W. 29TH ST.	529 WEST 29TH STREET	NW 1/2 - 1 (0.787 mi.)	HM3249	743
534 WEST 29TH STREET	534 WEST 29TH STREET	NW 1/2 - 1 (0.791 mi.)	HP3250	743
505 WEST 37TH STREET	505 WEST 37TH STREET	NNW 1/2 - 1 (0.793 mi.)	HQ3252	744
532 W 20TH ST	***532 W 20TH ST***	***W 1/2 - 1 (0.796 mi.)***	***HO3253***	***744***
540 WEST 21ST STREET	540 WEST 21ST STREET	W 1/2 - 1 (0.807 mi.)	HS3257	745
685 FIRST AVENUE - S	685 1ST AVENUE	E 1/2 - 1 (0.808 mi.)	HR3258	745
509 WEST 38TH STREET	***509 WEST 38TH STREET***	***NNW 1/2 - 1 (0.823 mi.)***	***HQ3260***	***745***
551 WEST 21ST STREET	***551 WEST 21ST STREET***	***W 1/2 - 1 (0.824 mi.)***	***HS3263***	***746***
460 WEST 41ST STREET	460 WEST 41ST STREET	NNW 1/2 - 1 (0.825 mi.)	HU3264	746
550 WEST 29TH STREET	550 WEST 29TH STREET	NW 1/2 - 1 (0.828 mi.)	HP3265	746
555 WEST 22ND STREET	***562 WEST 23RD STREET***	***WNW 1/2 - 1 (0.834 mi.)***	***HV3269***	***747***
42-46 10TH AVENUE	42 10TH AVENUE	WSW 1/2 - 1 (0.845 mi.)	3270	747
186-188 11TH AVENUE	186 11TH AVENUE	WNW 1/2 - 1 (0.846 mi.)	HV3271	748
CONSTRUCTION SITE MT	***220 11TH AVE***	***WNW 1/2 - 1 (0.847 mi.)***	***3272***	***748***
3 HUDSON BOULEVARD /	400 11TH AVENUE	NW 1/2 - 1 (0.848 mi.)	3273	748
547 TENTH AVE EXTEL	***547 10TH AVENUE***	***NNW 1/2 - 1 (0.851 mi.)***	***HU3274***	***748***
AVALON WEST CHELSEA	***282 11TH AVENUE***	***WNW 1/2 - 1 (0.855 mi.)***	***3275***	***748***
LOT 72,TAXBLOCK 642	***89 JANE STREET***	***WSW 1/2 - 1 (0.855 mi.)***	***3276***	***749***
PANORAMIC HUDSON YAR	540 WEST 38TH STREET	NNW 1/2 - 1 (0.871 mi.)	3277	749
544 WEST 39TH STREET	544 WEST 39TH STREET	NNW 1/2 - 1 (0.876 mi.)	3278	749
524 WEST 37 STREET	438 11 AVENUE	NW 1/2 - 1 (0.889 mi.)	HW3279	749
450 ELEVENTH AVENUE	450 11TH AVENUE	NNW 1/2 - 1 (0.895 mi.)	HW3280	749
771 WASHINGTON STREE	771 WASHINGTON STREE	WSW 1/2 - 1 (0.898 mi.)	3281	749
Not reported	***606 WEST 30TH ST***	***NW 1/2 - 1 (0.907 mi.)***	***HX3283***	***750***
609 WEST 29 STREET	609 WEST 29 STREET	NW 1/2 - 1 (0.908 mi.)	HX3284	750
114 HORATIO STREET	114 HORATIO STREET	WSW 1/2 - 1 (0.909 mi.)	3285	750
327 EAST 9TH STREET	327 EAST 9TH STREET	S 1/2 - 1 (0.910 mi.)	3286	750
436 EAST 13TH STREET	436 EAST 13TH STREET	SSE 1/2 - 1 (0.912 mi.)	HY3287	751
555 WEST 38TH STREET	476 11TH AVENUE	NNW 1/2 - 1 (0.919 mi.)	3288	751
442 EAST 13TH STREET	442 EAST 13TH STREET	SSE 1/2 - 1 (0.923 mi.)	HY3289	751
Not reported	***738 GREENWICH STREET***	***SW 1/2 - 1 (0.939 mi.)***	***3291***	***751***
505 WEST 43RD STREET	505 WEST 43RD STREET	NNW 1/2 - 1 (0.947 mi.)	3292	752
181 AVENUE A - DOB J	181 AVENUE A	SSE 1/2 - 1 (0.982 mi.)	3295	752
404 EAST 9TH STREET	404 EAST 9TH STREET	SSE 1/2 - 1 (0.991 mi.)	3296	752

EXECUTIVE SUMMARY

NY MGP: A review of the NY MGP list, as provided by EDR, and dated 03/04/2024 has revealed that there are 5 NY MGP sites within approximately 1 mile of the target property.

Lower Elevation	Address	Direction / Distance	Map ID	Page
CE - E. 19TH ST. STA	***524 E. 19TH ST.***	***SE 1/2 - 1 (0.698 mi.)***	***HJ3219***	***737***
515 WEST 18TH STREET	***511 WEST 18TH STREET***	***W 1/2 - 1 (0.778 mi.)***	***HN3246***	***743***
BAYVIEW CORRECTIONAL	***550 W 20TH ST***	***W 1/2 - 1 (0.807 mi.)***	***HO3256***	***744***
19TH STREET DEVELOPM	***80 11TH AVENUE***	***W 1/2 - 1 (0.823 mi.)***	***HT3261***	***745***
CE - W. 18TH ST. GAS	***WEST 16TH - WEST 20T***	***W 1/2 - 1 (0.832 mi.)***	***HT3267***	***747***

UST FINDER: A review of the UST FINDER list, as provided by EDR, and dated 06/08/2023 has revealed that there are 76 UST FINDER sites within approximately 0.25 miles of the target property.

Equal/Higher Elevation	Address	Direction / Distance	Map ID	Page
W 30TH ST. SUBSTATIO	14-22 WEST 31ST STRE	0 - 1/8 (0.000 mi.)	A14	12
1201 BROADWAY LLC	1201 BROADWAY	0 - 1/8 (0.000 mi.)	F72	26
MARBLE COLLEGIATE CH	1 WEST 29TH STREET	0 - 1/8 (0.000 mi.)	E124	37
FM RING ASSOCIATES,	45 W 27TH ST	0 - 1/8 (0.000 mi.)	H142	41
PLAZA REALTY ASSOCIA	1181 BROADWAY	0 - 1/8 (0.000 mi.)	I161	45
1170 BROADWAY	1170 BROADWAY	0 - 1/8 (0.000 mi.)	I182	49
HH 246 FIFTH LLC	246 5TH AVE	0 - 1/8 (0.000 mi.)	M197	52
15 WEST 26TH STREET	15 WEST 26TH STREET	0 - 1/8 (0.000 mi.)	L223	58
1140 ASSOCIATES	1140 BROADWAY	0 - 1/8 (0.000 mi.)	P258	66
1239 OPERATING CORPO	1239 BROADWAY	0 - 1/8 (0.000 mi.)	B362	89
44 WHITE ST CORP	17 WEST 31ST ST	NE 0 - 1/8 (0.017 mi.)	A573	137
1255 BROADWAY	1255 BROADWAY	NNE 0 - 1/8 (0.018 mi.)	B578	138
302 FIFTH LLC	302 FIFTH AVENUE	NE 0 - 1/8 (0.020 mi.)	D594	142
EOS NOMAD	855 AVENUE OF THE AM	N 0 - 1/8 (0.020 mi.)	X598	143
307 FIFTH AVENUE	307 FIFTH AVENUE	ENE 0 - 1/8 (0.034 mi.)	D667	158
HOTEL LE MARQUIS	12 EAST 31ST STREET	ENE 0 - 1/8 (0.060 mi.)	AN838	195
7-9 E 32 ST	7-9 EAST 32ND STREET	ENE 0 - 1/8 (0.079 mi.)	AN975	225
10 EAST 33RD STREET	10 EAST 33RD STREET	ENE 0 - 1/8 (0.106 mi.)	BD1302	299
12 EAST 33RD STREET	12 EAST 33RD STREET	ENE 0 - 1/8 (0.109 mi.)	BD1336	306
149 MADISON AVE	149 MADISON AVENUE	ENE 0 - 1/8 (0.117 mi.)	BR1452	332
THE MAGELLAN	35-39 WEST 33RD STRE	NNE 0 - 1/8 (0.118 mi.)	BP1466	335
40 WEST 34TH ST OWNE	40 WEST 34TH STREET	NNE 1/8 - 1/4 (0.143 mi.)	BP1695	388
4 EAST 34TH STREET	4 EAST 34TH STREET	NE 1/8 - 1/4 (0.157 mi.)	BS1872	430
21-23 W 34TH ST	21-23 W 34TH ST	NNE 1/8 - 1/4 (0.173 mi.)	CW2082	478
443 PARK AVE S	443 PARK AVE SOUTH	E 1/8 - 1/4 (0.217 mi.)	DM2635	605
VORNADO NEW YORK RR1	435 SEVENTH AVENUE	N 1/8 - 1/4 (0.219 mi.)	DO2659	610
411-421 WEST 35TH ST	41-421 WEST 35TH STR	NNE 1/8 - 1/4 (0.223 mi.)	DS2713	623
104 E 31ST ST	104 E 31ST ST	E 1/8 - 1/4 (0.231 mi.)	DM2793	641
20 WEST 36TH STREET	20 WEST 36TH STREET	NE 1/8 - 1/4 (0.246 mi.)	EC2933	671
8-10 WEST 36TH STREE	8-10 WEST 36TH STREE	NE 1/8 - 1/4 (0.247 mi.)	EC2938	673

Lower Elevation	Address	Direction / Distance	Map ID	Page
28 WEST 26TH STREET	28 WEST 26TH STREET	0 - 1/8 (0.000 mi.)	O224	58
30 W 26TH STREET	30 WEST 26TH STREET	0 - 1/8 (0.000 mi.)	N240	62
40 WEST 25TH STREET	40 WEST 25TH STREET	0 - 1/8 (0.000 mi.)	N288	73
230 FIFTH AVE. ASSOC	230 FIFTH AVENUE	ESE 0 - 1/8 (0.003 mi.)	M395	97
750 SIXTH AVENUE	736 SIXTH AVENUE (75	WSW 0 - 1/8 (0.003 mi.)	Q400	98
835 AVENUE OF THE AM	839 6TH AVENUE	N 0 - 1/8 (0.011 mi.)	C499	120
THE CAROLINE	60 WEST 23RD STREET	SW 0 - 1/8 (0.014 mi.)	T535	129

EXECUTIVE SUMMARY

Lower Elevation	Address	Direction / Distance	Map ID	Page
LATHAM HOTEL	4 EAST 28TH STREET	E 0 - 1/8 (0.031 mi.)	M653	155
109 WEST 27TH STREET	109 WEST 27TH STREET	NW 0 - 1/8 (0.047 mi.)	AJ749	175
110 WEST 27 ST	110 WEST 27 STREET	WNW 0 - 1/8 (0.048 mi.)	AJ762	178
124 W 30TH STREET	124 W 30TH STREET	NNW 0 - 1/8 (0.073 mi.)	AI929	215
20 WEST 22ND STREET	20 WEST 22ND STREET	SSW 0 - 1/8 (0.075 mi.)	AU942	218
AMERICAN ACADEMY OF	120 MADISON AVENUE	ENE 0 - 1/8 (0.087 mi.)	BA1040	240
7 WEST 21 STREET	7 WEST 21 STREET	SSW 0 - 1/8 (0.098 mi.)	AU1175	270
118 W 22ND ST.	118 WEST 22ND STREET	WSW 0 - 1/8 (0.101 mi.)	BG1227	281
135 W 28 ST	135 WEST 28TH STREET	NW 0 - 1/8 (0.105 mi.)	AW1293	296
TRADERS CORPORATION	135 WEST 30TH STREET	NNW 0 - 1/8 (0.111 mi.)	BM1356	310
CASPARON BELEGGINGEN	147 WEST 25TH STREET	W 0 - 1/8 (0.117 mi.)	BI1457	333
ENGINE COMPANY 1 / L	142 WEST 31ST STREET	NNW 0 - 1/8 (0.119 mi.)	BM1476	337
148 W 23RD ST	148 W 23RD ST	WSW 0 - 1/8 (0.123 mi.)	BG1527	348
915 BROADWAY	915 BROADWAY	S 1/8 - 1/4 (0.131 mi.)	BX1606	367
928 BROADWAY AKA	17 EAST 21ST STREET	S 1/8 - 1/4 (0.135 mi.)	BT1629	372
KUBERA CORP	26 E 22ND ST	SSE 1/8 - 1/4 (0.144 mi.)	BT1704	390
19 WEST 20TH STREET	19 WEST 20TH ST	SSW 1/8 - 1/4 (0.147 mi.)	BU1758	403
SCHOOL OF VISUAL ART	132 WEST 21ST STREET	WSW 1/8 - 1/4 (0.156 mi.)	BQ1859	427
SCHOOL OF VISUAL ART	136 WEST 21ST STREET	WSW 1/8 - 1/4 (0.163 mi.)	CP1912	439
307 7TH AVE	307 SEVENTH AVENUE	NW 1/8 - 1/4 (0.165 mi.)	CJ1945	446
ELBERT HOLDING CORP	161 WEST 21ST ST	WSW 1/8 - 1/4 (0.168 mi.)	CE2006	461
ELBERT HOLDING CORP	142 WEST 21ST ST	WSW 1/8 - 1/4 (0.173 mi.)	CP2075	477
228-237 CORP.	276 7TH AVENUE	WNW 1/8 - 1/4 (0.180 mi.)	CX2181	501
386 PARK AVENUE SOUT	386 PARK AVENUE SOUT	ESE 1/8 - 1/4 (0.185 mi.)	DB2217	509
440 PARK AVENUE SOUT	440 PARK AVE. SOUTH	E 1/8 - 1/4 (0.187 mi.)	CC2237	514
22 PARK SOUTH, LLC	47 EAST 21ST STREET	SSE 1/8 - 1/4 (0.193 mi.)	CS2328	534
ARADCO LTD.	207 W 25TH ST	W 1/8 - 1/4 (0.198 mi.)	CX2366	542
GRAMERCY PARK CONDOM	280 PARK AVENUE SOUT	SSE 1/8 - 1/4 (0.199 mi.)	CS2377	544
889 REALTY INC.	889 BROADWAY	S 1/8 - 1/4 (0.206 mi.)	DK2460	564
303 PARK AVENUE SOUT	303-311 PARK AVENUE	SSE 1/8 - 1/4 (0.214 mi.)	DE2595	596
425 PARK SOUTH TOWER	425 PARK AVENUE SOUT	E 1/8 - 1/4 (0.217 mi.)	DM2630	604
260 PARK AVENUE REAL	48 EAST 21ST STREET	SSE 1/8 - 1/4 (0.225 mi.)	DW2733	628
215 WEST 28TH STREET	215 WEST 28TH STREET	NW 1/8 - 1/4 (0.227 mi.)	DF2759	633
CHELSEA HOUSE	126-136 WEST 19TH ST	SW 1/8 - 1/4 (0.230 mi.)	DL2784	639
218 W 22 ST.	218 WEST 22ND STREET	WSW 1/8 - 1/4 (0.230 mi.)	DJ2790	640
5537-225 WEST 23RD &	225 W 23RD ST	W 1/8 - 1/4 (0.235 mi.)	DT2830	649
115 EAST 23RD STREET	115 EAST 23RD STREET	SSE 1/8 - 1/4 (0.243 mi.)	EL2908	666
114 E 28TH STREET RE	114 EAST 28TH STREET	ESE 1/8 - 1/4 (0.248 mi.)	EH2950	675
873 BROADWAY LLC	873 BROADWAY	S 1/8 - 1/4 (0.249 mi.)	EP2953	676

UST FINDER RELEASE: A review of the UST FINDER RELEASE list, as provided by EDR, and dated 06/08/2023 has revealed that there are 16 UST FINDER RELEASE sites within approximately 0.5 miles of the target property.

Lower Elevation	Address	Direction / Distance	Map ID	Page
734-754 AVE OF AMERI	750 6TH AVE	WSW 0 - 1/8 (0.003 mi.)	N398	98
EXXONMOBIL	100 WEST 24TH ST	WSW 0 - 1/8 (0.016 mi.)	W553	133
160 W. 22ND STREET	166 WEST 22ND STREET	WSW 1/8 - 1/4 (0.169 mi.)	CE2030	467
ANN'S SERVICE CORP	166 WEST 22ND STREET	WSW 1/8 - 1/4 (0.169 mi.)	CE2031	467
ANN'S SERVICE STATIO	166 WEST 22ND STREET	WSW 1/8 - 1/4 (0.169 mi.)	CE2033	467
155-161 W 21 ST/ ANN	166 WEST 22ND STREET	WSW 1/8 - 1/4 (0.169 mi.)	CE2034	467
COMMERCIAL BLDG	166 WEST 22ND STREET	WSW 1/8 - 1/4 (0.169 mi.)	CE2035	467
ANN'S SVC STATION	142 W 21ST ST	WSW 1/8 - 1/4 (0.173 mi.)	CP2076	477

EXECUTIVE SUMMARY

Lower Elevation	Address	Direction / Distance	Map ID	Page
OLD GAS STATION	276 7TH AVE	WNW 1/8 - 1/4 (0.180 mi.)	CX2182	502
ICON PARKING GARAGE	47 EAST 21ST ST	SSE 1/8 - 1/4 (0.193 mi.)	CS2327	534
BARUCH COLLEGE	153 EAST 25TH STREET	SE 1/4 - 1/2 (0.252 mi.)	EJ2980	682
EXXONMOBIL	153-169 SEVENTH AVE	WSW 1/4 - 1/2 (0.266 mi.)	ET2990	685
MOBIL STATION #17Q53	153-169 SEVENTH AVE	WSW 1/4 - 1/2 (0.266 mi.)	ET2991	685
CLOSED-LACKOF RECENT	132 EAST 31ST STREET	E 1/4 - 1/2 (0.314 mi.)	FH3034	695
HERTZ RENT A CAR	150 E 24TH ST	SE 1/4 - 1/2 (0.328 mi.)	FE3047	698
13 PRECINCT NYPD -DD	230 EAST 21ST STREET	SSE 1/4 - 1/2 (0.486 mi.)	GN3164	727

E MANIFEST: A review of the E MANIFEST list, as provided by EDR, and dated 07/24/2023 has revealed that there are 116 E MANIFEST sites within approximately 0.25 miles of the target property.

Equal/Higher Elevation	Address	Direction / Distance	Map ID	Page
CONSOLIDATED EDISON-	***MURRAY HILL S/S***	***0 - 1/8 (0.000 mi.)***	***A7***	***11***
MARBLE COLLEGIATE CH	***8 W 30TH ST***	***0 - 1/8 (0.000 mi.)***	***E91***	***30***
NYCT-OSS (MTA, C&D)	***8TH STREET STATION (***	***0 - 1/8 (0.000 mi.)***	***I155***	***44***
1241 BROADWAY LLC	***1241 BROADWAY***	***0 - 1/8 (0.000 mi.)***	***B374***	***92***
NORDSTROM #509	865 AVENUE OF THE AM	N 0 - 1/8 (0.017 mi.)	X575	138
CREATIVE COMPS INC	***25 W 31ST ST***	***NE 0 - 1/8 (0.020 mi.)***	***A591***	***141***
CON EDISON	***W 32ND ST & BROADWAY***	***NNE 0 - 1/8 (0.053 mi.)***	***AD789***	***184***
CVS	***320 FIFTH AVENUE***	***NE 0 - 1/8 (0.071 mi.)***	***AF911***	***211***
DUANE READE	1270 BROADWAY, FRNT.	NNE 0 - 1/8 (0.087 mi.)	AO1034	238
HIS INTERNATIONAL LL	34 WEST 33RD STREET,	NE 0 - 1/8 (0.095 mi.)	AS1136	261
JCPENNEY #174	100 W 33RD ST	N 0 - 1/8 (0.105 mi.)	AO1287	295
ANDREW PICONE, DDS	347 5TH AVENUE RM 13	NE 1/8 - 1/4 (0.142 mi.)	BS1687	386
DR ANDREW PICONE DDS	347 5TH AVE	NE 1/8 - 1/4 (0.142 mi.)	BS1688	386
42ND STREET DENTAL	161 MADISON AVE	ENE 1/8 - 1/4 (0.146 mi.)	BR1729	396
CON EDISON	***46 W 34TH ST***	***NNE 1/8 - 1/4 (0.146 mi.)***	***BP1732***	***397***
WALGREEN	350 FIFTH AVE.	NE 1/8 - 1/4 (0.153 mi.)	BS1823	418
COTY INC	***350 5TH AVE 14-19 FL***	***NE 1/8 - 1/4 (0.153 mi.)***	***BS1827***	***419***
WALGREENS	350 FIFTH AVE	NE 1/8 - 1/4 (0.153 mi.)	BS1829	419
EMPIRE STATE REALTY	***350 FIFTH AVENUE***	***NE 1/8 - 1/4 (0.153 mi.)***	***BS1832***	***420***
TARGET STORE T3277	***112 W 34TH ST***	***N 1/8 - 1/4 (0.155 mi.)***	***CK1844***	***424***
CVS (SIS)	112 W 34TH ST	N 1/8 - 1/4 (0.155 mi.)	CK1846	424
MTA NYCT 34TH ST STA	***34TH ST & BROADWAY***	***NNE 1/8 - 1/4 (0.156 mi.)***	***CK1864***	***428***
RXW/CMG GYNECOLOGY &	38 E 32ND ST, 9TH FL	ENE 1/8 - 1/4 (0.162 mi.)	BR1905	438
RXW/CMG-GYNECOLOGY &	38 E 32ND ST, 9TH FL	ENE 1/8 - 1/4 (0.162 mi.)	BR1906	438
NORTHWELL CONCORDE M	38 EAST 32ND STREET,	ENE 1/8 - 1/4 (0.162 mi.)	BR1907	438
NORTHWELL CONCORDE M	38 EAST 32ND STREET,	ENE 1/8 - 1/4 (0.162 mi.)	BR1908	438
RXW/CMG- CARDIOLOGY	38 E 32ND ST, STE 80	ENE 1/8 - 1/4 (0.162 mi.)	BR1909	438
AMAZON.COM SERVICES.	7 WEST 34TH STREET	NE 1/8 - 1/4 (0.171 mi.)	CW2059	473
7 WEST 34TH STREET B	***7 W 34TH ST***	***NE 1/8 - 1/4 (0.171 mi.)***	***CW2061***	***473***
AMAZON.COM SERVICES,	7 WEST 34TH STREET,	NE 1/8 - 1/4 (0.171 mi.)	CW2062	474
AMAZON BOOKS, JJF1	7 WEST 34TH STREET,	NE 1/8 - 1/4 (0.171 mi.)	CW2063	474
AMAZON.COM SERVICES	7 WEST 34TH STREET	NE 1/8 - 1/4 (0.171 mi.)	CW2064	474
CVS	***358 5TH AVENUE***	***NE 1/8 - 1/4 (0.179 mi.)***	***CY2165***	***498***
FUSION ACADEMY PARK	***450 PARK AVE S 9TH F***	***E 1/8 - 1/4 (0.183 mi.)***	***CR2211***	***508***
ECOLAB	151 WEST 34TH STREET	N 1/8 - 1/4 (0.204 mi.)	DA2438	559
MACY'S HERALD SQUARE	***151 WEST 34TH ST***	***N 1/8 - 1/4 (0.204 mi.)***	***DA2441***	***560***
ULTA BEAUTY	1328 BROADWAY	NNE 1/8 - 1/4 (0.207 mi.)	DQ2494	572
RILEY ROSE	435 7TH AVENUE	N 1/8 - 1/4 (0.219 mi.)	DO2658	610
DUANE READE	4 PARK AVE.	ENE 1/8 - 1/4 (0.219 mi.)	ED2677	614
MORRISON JEFFREY A M	461 PARK AVE SOUTH,	E 1/8 - 1/4 (0.221 mi.)	DV2684	616

EXECUTIVE SUMMARY

Equal/Higher Elevation	Address	Direction / Distance	Map ID	Page
NYCDOT BRIDGES JAGD	***PARK AVE TUNNEL 33RD***	***ENE 1/8 - 1/4 (0.227 mi.)***	***DN2766***	***635***
HELMSLEY SPEAR	***1350 BROADWAY***	***NNE 1/8 - 1/4 (0.233 mi.)***	***DQ2802***	***643***
MTA NYCT - 34TH ST S	***34TH ST & 7TH AVE***	***N 1/8 - 1/4 (0.235 mi.)***	***DO2814***	***646***
MTA LIRR PENN STATIO	***7TH AVE & 34TH ST***	***N 1/8 - 1/4 (0.235 mi.)***	***DO2819***	***647***

Lower Elevation	Address	Direction / Distance	Map ID	Page
GUARDIAN CLEANERS	***27 W 24TH ST***	***0 - 1/8 (0.000 mi.)***	***Q314***	***79***
200 FIFTH AVENUE LLC	***200 FIFTH AVE***	***0 - 1/8 (0.000 mi.)***	***U356***	***88***
PETSMART #3077	1107 BROADWAY, SUITE	0 - 1/8 (0.000 mi.)	S358	88
TIFFANYS	53 W. 23RD STREET, 7	0 - 1/8 (0.001 mi.)	T378	93
TIFFANY JDIW	53 W 23RD ST	0 - 1/8 (0.001 mi.)	T379	93
DUANE READE	71 W. 23RD ST., FRNT	0 - 1/8 (0.001 mi.)	T385	95
DUANE READE	777 6TH AVE., FRNT.	W 0 - 1/8 (0.010 mi.)	K482	117
BEST BUY	60 W 23RD ST	SW 0 - 1/8 (0.014 mi.)	T534	129
DUANE READE #14411	184 5TH AVE., FRNT.	S 0 - 1/8 (0.027 mi.)	U637	152
DUANE READE	184 5TH AVE., FRNT.	S 0 - 1/8 (0.027 mi.)	U638	152
CHEMSEARCH FE	105 WEST 29TH STREET	NNW 0 - 1/8 (0.030 mi.)	C647	154
MTA NYCT - 23RD STAT	***23RD ST & BROADWAY C***	***S 0 - 1/8 (0.033 mi.)***	***AA659***	***156***
BURLINGTON	707 6TH AVENUE	SW 0 - 1/8 (0.038 mi.)	Y684	162
HOME DEPOT 6175	***40 WEST 23RD STREET***	***SSW 0 - 1/8 (0.039 mi.)***	***V687***	***162***
B SQUARED INC	***104 W 29TH ST - 7TH***	***NNW 0 - 1/8 (0.043 mi.)***	***Z706***	***166***
MACMILLAN PUBLISHERS	175 5TH AVE	S 0 - 1/8 (0.052 mi.)	AE784	183
CARUSO PAINTING AND	119 WEST 23RD STREET	WSW 0 - 1/8 (0.054 mi.)	AM803	187
CON EDISON	***5TH AVE & E 22ND ST***	***S 0 - 1/8 (0.062 mi.)***	***AE843***	***196***
MANHATTAN SPECIALTY	121 W 27TH ST	WNW 0 - 1/8 (0.073 mi.)	AJ933	215
BRC HUMAN SERVICES C	127 W 25TH ST 3RD FL	W 0 - 1/8 (0.085 mi.)	AK1026	236
BOWERY RESIDENTS COM	131 W 25TH ST 10 FLO	W 0 - 1/8 (0.093 mi.)	AK1105	254
HARMON FACE VALUES	675 6TH AVE	SW 0 - 1/8 (0.106 mi.)	AQ1304	299
HARMON STORE #8064	***675 6TH AVE***	***SW 0 - 1/8 (0.106 mi.)***	***AQ1306***	***299***
ACP PHP-MANHATTAN'S	21 E 22ND ST	S 0 - 1/8 (0.107 mi.)	AY1311	301
NEW YORK LIFE INSURA	***51 MADISON AVENUE***	***SE 0 - 1/8 (0.108 mi.)***	***BC1319***	***302***
SONY HEALTH SERVICES	25 MADISON AVE	SE 0 - 1/8 (0.113 mi.)	BO1376	315
CREDIT SUISSE SECURI	***11 MADISON AVE***	***SSE 0 - 1/8 (0.115 mi.)***	***BJ1425***	***326***
WALGREEN	33 E 23RD STREET	SSE 0 - 1/8 (0.119 mi.)	AY1489	340
CONSOLIDATED EDISON-	***19TH STREET***	***S 1/8 - 1/4 (0.125 mi.)***	***AZ1562***	***356***
OUR NEW YORK VODKA	151 W 26TH STREET	WNW 1/8 - 1/4 (0.127 mi.)	AX1572	358
SCHOOL OF VISUAL ART	***133-141 W 21ST ST***	***WSW 1/8 - 1/4 (0.138 mi.)***	***BQ1650***	***377***
CON EDISON	***139 5TH AVE***	***S 1/8 - 1/4 (0.140 mi.)***	***BX1671***	***382***
DUGGAL COLOR PROJECT	***9 W 20TH ST***	***SSW 1/8 - 1/4 (0.143 mi.)***	***BU1690***	***387***
401 HOTEL REIT, LLC.	401 SEVENTH AVE	N 1/8 - 1/4 (0.152 mi.)	CN1818	416
401 HOTEL REIT LLC	***401 SEVENTH AVE***	***N 1/8 - 1/4 (0.152 mi.)***	***CN1819***	***416***
SCHOOL OF VISUAL ART	***132-136 WEST 21ST ST***	***WSW 1/8 - 1/4 (0.156 mi.)***	***BQ1861***	***427***
NYU LANGONE MED ASSO	275 SEVENTH AVE	WNW 1/8 - 1/4 (0.164 mi.)	CF1929	443
CON EDISON	***369 7TH AVE***	***NNW 1/8 - 1/4 (0.166 mi.)***	***CM1965***	***451***
CON EDISON	***345 7TH AVE***	***NW 1/8 - 1/4 (0.166 mi.)***	***CA1976***	***454***
ROMAN HEALTH PHARMAC	900 BROADWAY	S 1/8 - 1/4 (0.168 mi.)	BX2014	463
MTA NYCT - 23RD STAT	***W 23RD ST & 7TH AVE***	***W 1/8 - 1/4 (0.177 mi.)***	***CO2125***	***488***
CON EDISON	***W 29TH ST & 8TH AVE***	***NW 1/8 - 1/4 (0.179 mi.)***	***CA2174***	***500***
BUY BUY BABY# 3007	270 SEVENTH AVE	W 1/8 - 1/4 (0.180 mi.)	CF2185	502
BUY BUY BABY	270 SEVENTH AVE	W 1/8 - 1/4 (0.180 mi.)	CF2186	502
304 PAS OWNERS LLC	***304 PARK AVE S***	***SSE 1/8 - 1/4 (0.184 mi.)***	***CB2215***	***509***
WHOLE FOODS	250 SEVENTH AVENUE	W 1/8 - 1/4 (0.186 mi.)	CF2226	511
STAPLES RETAIL	641 6TH AVE	SW 1/8 - 1/4 (0.188 mi.)	CL2246	516
CVS	***300 PARK AVENUE S***	***SSE 1/8 - 1/4 (0.188 mi.)***	***DE2248***	***516***
CVS PHARMACY #10583	***636 6TH AVE***	***SW 1/8 - 1/4 (0.203 mi.)***	***DR2421***	***556***

EXECUTIVE SUMMARY

Lower Elevation	Address	Direction / Distance	Map ID	Page
MTA NYCT - 28TH STRE	***E 28TH ST & PARK AVE***	***ESE 1/8 - 1/4 (0.203 mi.)***	***DB2423***	***556***
LOWES # 3293	***635-641 6TH AVENUE***	***SW 1/8 - 1/4 (0.204 mi.)***	***DL2430***	***558***
PAN AM EQUITIES	270 PARK AVE SOUTH	SSE 1/8 - 1/4 (0.207 mi.)	CS2500	574
HELANIA	345 PARK AVE S	SE 1/8 - 1/4 (0.211 mi.)	DD2547	585
345 PARK AVENUE CO	***PARK AVE***	***SE 1/8 - 1/4 (0.211 mi.)***	***DD2549***	***585***
HELAINA	***345 PARK AVE S***	***SE 1/8 - 1/4 (0.211 mi.)***	***DD2550***	***585***
345 PAS	***345 PARK AVENUE SOUT***	***SE 1/8 - 1/4 (0.211 mi.)***	***DD2551***	***586***
DUANE READE	401 PARK AVE SOUTH	ESE 1/8 - 1/4 (0.216 mi.)	DB2620	602
AMAZON.COM SERVICES	315 PARK AVE SOUTH	SE 1/8 - 1/4 (0.222 mi.)	DP2691	618
AMAZON.COM SERVICES,	315 PARK AVE SOUTH	SE 1/8 - 1/4 (0.222 mi.)	DP2695	619
AMAZON GO - INY5	***315 PARK AVE S***	***SE 1/8 - 1/4 (0.222 mi.)***	***DP2696***	***619***
FASHION INSTITUTE OF	***W 27TH ST***	***WNW 1/8 - 1/4 (0.222 mi.)***	***CZ2702***	***620***
CVS PHARMACY #11226	***387 PARK AVE S***	***ESE 1/8 - 1/4 (0.224 mi.)***	***DB2727***	***626***
NCH CORPORATION	180 W 20TH STREET	WSW 1/8 - 1/4 (0.230 mi.)	DZ2786	640
DUANE READE	180 W 20TH AVE.	WSW 1/8 - 1/4 (0.230 mi.)	DZ2787	640
CVS PHARMACY INC	***130 5TH AVENUE***	***SSW 1/8 - 1/4 (0.236 mi.)***	***DH2841***	***651***
CONSOLIDATED EDISON	***108 E 29TH ST***	***ESE 1/8 - 1/4 (0.236 mi.)***	***EH2843***	***652***
BB&B C/O PSC ATTN: B	620 6TH AVENUE	SW 1/8 - 1/4 (0.239 mi.)	DR2874	659
DORMITORY AUTHORITY	***220 WEST 28TH ST***	***NW 1/8 - 1/4 (0.241 mi.)***	***EM2890***	***662***
AMERISCI	117 EAST 30TH ST	E 1/8 - 1/4 (0.247 mi.)	DM2940	673
AMERISCI	117 EAST 30TH STREET	E 1/8 - 1/4 (0.247 mi.)	DM2941	673
DUANE READE	873 BROADWAY	S 1/8 - 1/4 (0.249 mi.)	EP2955	676
WALGREEN	224 W 29TH ST	NW 1/8 - 1/4 (0.249 mi.)	EM2959	677

EDR HIGH RISK HISTORICAL RECORDS

EDR Exclusive Records

EDR MGP: A review of the EDR MGP list, as provided by EDR, has revealed that there are 9 EDR MGP sites within approximately 1 mile of the target property.

Lower Elevation	Address	Direction / Distance	Map ID	Page
CON EDISON - EAST 32	EAST 32ND - EAST 33R	E 1/2 - 1 (0.694 mi.)	3217	737
CON EDISON - EAST 19	524 E. 19TH ST.	SE 1/2 - 1 (0.698 mi.)	HJ3218	737
CON EDISON - WEST 18	WEST 16TH - WEST 20T	W 1/2 - 1 (0.743 mi.)	HN3239	741
CON EDISON - EAST 39	EAST 39TH - EAST 42N	E 1/2 - 1 (0.805 mi.)	HR3254	744
CON EDISON - EAST 21	EAST 20TH - EAST 22N	SE 1/2 - 1 (0.822 mi.)	3259	745
19TH STREET DEVELOPM	80 11TH AVENUE	W 1/2 - 1 (0.823 mi.)	HT3262	746
CON EDISON - 19TH ST	11TH AVE BETWEEN W 1	W 1/2 - 1 (0.830 mi.)	3266	747
NEW AMSTERDAM GAS CO	FIRST AVE BETWEEN E	ENE 1/2 - 1 (0.832 mi.)	HR3268	747
CON EDISON - EAST 17	EAST 17TH - EAST 18T	SE 1/2 - 1 (0.899 mi.)	3282	750

EDR Hist Auto: A review of the EDR Hist Auto list, as provided by EDR, has revealed that there are 12 EDR Hist Auto sites within approximately 0.125 miles of the target property.

Equal/Higher Elevation	Address	Direction / Distance	Map ID	Page
MOBIL 1 COMMUNICATIO	1178 BROADWAY FRNT 2	0 - 1/8 (0.000 mi.)	I138	40
JDK ENTRPRSES MOBIL	1170 BROADWAY STE 41	0 - 1/8 (0.000 mi.)	I174	48

EXECUTIVE SUMMARY

Equal/Higher Elevation	Address	Direction / Distance	Map ID	Page
FEARLESS CONCEPTS	12 W 27TH ST	0 - 1/8 (0.000 mi.)	L200	53
CONOCO STATION	1133 BROADWAY STE 91	0 - 1/8 (0.000 mi.)	P252	64
FINA INTERNATIONAL C	22 W 32ND ST FL 13	NE 0 - 1/8 (0.043 mi.)	A712	167
EMERGENCY ALL DAY TO	149 MADISON AVE	ENE 0 - 1/8 (0.117 mi.)	BR1451	332

Lower Elevation	Address	Direction / Distance	Map ID	Page
139 E 66 ST CORP	61 W 23RD ST LBBY	0 - 1/8 (0.000 mi.)	T334	83
CHINA MIKE COLLISION	12 W 23RD ST FRNT	S 0 - 1/8 (0.027 mi.)	U634	151
A-ONE PARKING CORP	112 W 25TH ST	WSW 0 - 1/8 (0.051 mi.)	AK774	181
KMT GAS STATION INC	22 E 31ST ST 45	ENE 0 - 1/8 (0.076 mi.)	AN968	224
KATZ PARKING SYSTEM	60 MADISON AVE	ESE 0 - 1/8 (0.100 mi.)	BB1216	279
A C C CAR CARE	149 5TH AVE LBBY	S 0 - 1/8 (0.100 mi.)	AZ1218	279

EDR Hist Cleaner: A review of the EDR Hist Cleaner list, as provided by EDR, has revealed that there are 39 EDR Hist Cleaner sites within approximately 0.125 miles of the target property.

Equal/Higher Elevation	Address	Direction / Distance	Map ID	Page
TINA AND JAY LTD*	842 AVE OF THE AMERI	0 - 1/8 (0.000 mi.)	C5	10
WHITE STONE CLEANERS	1220 BROADWAY RM 502	0 - 1/8 (0.000 mi.)	A9	11
GOLD CLEANER MACHINE	1225 BROADWAY RM 414	0 - 1/8 (0.000 mi.)	B30	16
HARMONY CLEANERS COR	1201 BROADWAY RM 903	0 - 1/8 (0.000 mi.)	F62	23
FERO CLEANER & TAILO	15 W 28TH ST	0 - 1/8 (0.000 mi.)	I125	37
RELIABLE DRY CLEAN C	26 W 28TH ST	0 - 1/8 (0.000 mi.)	H160	45
COOL V INC SUN 1	28 W 27TH ST RM 901	0 - 1/8 (0.000 mi.)	K181	49
ALL SERVICE BUILDING	244 5TH AVE STE 2523	0 - 1/8 (0.000 mi.)	M214	56
VERIC PROCESSING CO	267 FIFTH AVE	E 0 - 1/8 (0.026 mi.)	J619	148
LAUNDRY HAPPYDAY INC	1261 BROADWAY RM 100	NNE 0 - 1/8 (0.027 mi.)	X633	151
SULTANA FASHION	1265 BROADWAY	NNE 0 - 1/8 (0.034 mi.)	X662	157
BON AIRE CLEANERS CO	309 5TH AVE RM 503	ENE 0 - 1/8 (0.041 mi.)	D693	163
NEW CITY CLEANERS IN	16 W 32ND ST FL 6	NE 0 - 1/8 (0.043 mi.)	A718	169
ACCURATE DYE WORKS	7 E 30 ST	ENE 0 - 1/8 (0.050 mi.)	AB768	179
WHITE LEAF CLEANERS	315 5TH AVE FRNT 5	ENE 0 - 1/8 (0.059 mi.)	AN829	192
32 CLEANERS	43 W 32ND ST	NNE 0 - 1/8 (0.066 mi.)	AD874	203
YOON JEONG HYEON	6 E 32ND ST BSMT	ENE 0 - 1/8 (0.069 mi.)	AN899	208
BRITE-ALL INDUSTRIES	1270 BROADWAY	NNE 0 - 1/8 (0.087 mi.)	AO1036	239
VERIC PROCESSING CO	15 E 32 ST	ENE 0 - 1/8 (0.098 mi.)	BD1198	275
B CLEANERS	12 E 33RD ST	ENE 0 - 1/8 (0.109 mi.)	BD1334	306

Lower Elevation	Address	Direction / Distance	Map ID	Page
SPRING	99 W 27TH ST	0 - 1/8 (0.000 mi.)	H108	34
ASTON VALET	800 AVENUE OF THE AM	0 - 1/8 (0.000 mi.)	H127	37
VALET NYC	55 W 25TH ST	0 - 1/8 (0.000 mi.)	N226	59
GUARDIAN VALET SERVI	27 W 24TH ST	0 - 1/8 (0.000 mi.)	Q319	80
DRYCLEANERS TIMES	230 5TH AVE 1300	ESE 0 - 1/8 (0.003 mi.)	M393	97
ASSADOURIAN MATTHEW	245 5TH AVE	ESE 0 - 1/8 (0.016 mi.)	M561	134
EURO CLEANERS AND TA	103 W 26TH ST	W 0 - 1/8 (0.023 mi.)	K617	147
HAPPY CLEANERS INC	182 5TH AVE	S 0 - 1/8 (0.033 mi.)	AE661	157
DIGITAL CLEANERS INC	107 W 26TH ST	W 0 - 1/8 (0.038 mi.)	AC681	161
KIM & LEE CLEANERS I	120 W 31ST ST FL 5	N 0 - 1/8 (0.067 mi.)	AR883	205
PSV CLEANERS INC	688 6TH AVE	SW 0 - 1/8 (0.069 mi.)	AL905	209
GREEN VALET	5 E 22ND ST	S 0 - 1/8 (0.081 mi.)	AT990	228

EXECUTIVE SUMMARY

Lower Elevation	Address	Direction / Distance	Map ID	Page
G & B CUSTOM CLEANER	935 BROADWAY	S 0 - 1/8 (0.088 mi.)	AT1050	242
MADISON CLEANERS 28	76 MADISON AVE	ESE 0 - 1/8 (0.091 mi.)	BB1077	248
SEBCO LAUNDRY SYSTEM	66 MADISON AVE	ESE 0 - 1/8 (0.091 mi.)	AH1079	248
NORTON DRAPERY SERVI	19 W 21ST ST 6	SSW 0 - 1/8 (0.096 mi.)	AU1150	264
QUENNELL ROTHSCHILD	118 W 22ND ST	WSW 0 - 1/8 (0.101 mi.)	BG1228	282
FERO CLEANER & TAILO	17 E 28TH ST	ESE 0 - 1/8 (0.117 mi.)	BB1441	330
CAPEON INC	147 W 25TH ST	W 0 - 1/8 (0.117 mi.)	BI1455	333

Count: 36 records.

ORPHAN SUMMARY

City	EDR ID	Site Name	Site Address	Zip	Database(s)
HOBOKEN	S108064884	BLOCK 99	MADISON ST & JEFFERSON ST (SEE	10019	NJ VCP
HOBOKEN	S108061529	1100-1114 MADISON STREET & 1101-11	1100-1114 MADISON ST & 1101-11	10019	NJ VCP
MANHATTAN	S121493093	WEST 29TH STREET GW	WEST 29TH STREET AT 10TH AVENU	10001	NY SHWS
MANHATTAN	S113922053	PROPOSED FEDERAL EXPRESS DISTRIBUT	BETWEEN 17TH & 18TH STREETS &	10011	NY VCP
MORRISTOWN	S106577756	22-26 NORTH PARK PLACE	22-26 PARK PL	10036	NJ VCP
NEW YORK	S109580156	CE - W. 58TH ST. STATION	11TH AVE. BETWEEN W.58TH - W.	10019	NY VCP, NY MGP
NEW YORK	S121933876	CE - W. 45TH ST. GAS WORKS	12TH AVE.BETWEEN WEST 44TH & W	10036	NY SHWS, NY MGP
NEW YORK	S108984515	CE - E. 14TH ST. (STUYTOWN) WORKS	EAST 14TH - EAST 16TH STS.	10009	NY VCP, NY MGP
NEW YORK	S108984513	CE - E. 17TH ST. STATION	EAST 17TH - EAST 18TH STS.	10009	NY VCP, NY MGP
NEW YORK	S121933879	CE - E. 21ST ST. WORKS	EAST 20TH - EAST 22ND STS.	10010	NY SHWS, NY MGP
NEW YORK	S109209086	CE - E. 32ND ST. STATION	EAST 32ND - EAST 33RD STS.	10016	NY VCP, NY MGP
NEW YORK	S108667362	CE - E. 39TH ST. WORKS	EAST 39TH - EAST 42ND STS.	10017	NY VCP, NY MGP
NEW YORK	1024334538	NYC STEAM PIPE RUPTURE 2018	5TH AVENUE AND W 21ST STREET	10010	SEMS, FINDS
NEW YORK	S102672058	76TH ST BET. BROADWAY	76TH ST BET BROADWAY		NY LTANKS
NEW YORK	S113916762	WEST 9TH STREET GW	WEST 9TH STREET	10011	NY SHWS
NEW YORK	1026650192	VIACOM INTERNATIONAL INC	1515 BROADWAY 50TH FLOOR MARK	10036	PRP
NEW YORK	1026631602	REICHARD-COULSTON, INC.	C/O C.T. CORPORATION SYSTEM 16	10019	PRP
NEW YORK	1026593814	FENDT FINDING CO., INC.	C/O CHARTER HOUSE 535 MADISON	10022	PRP
NEW YORK	1026622604	NEWTOWN REFINING CORP	CT CORPORATE SYSTEMS 1633 BROA	10019	PRP
NEW YORK	1026569822	ATLAS CORP	CT CORPORATION SYSTEM 1633 BRO	10019	PRP
NEW YORK	1026627460	PHIBRO SALOMAN INC	DAVID TENDLER COCHAIRMAN CHIEF	10020	PRP
NEW YORK	1026651004	W.R. GRACE AND COMPANY	GRACE PLAZA 1114 AVENUE OF THE	10036	PRP
NEW YORK	1026620241	MORSE CUTTING TOOL DIVISION	C/O MICHAEL D FRICKLAS EXECUTI	10036	PRP
NEW YORK	1026653879	WINSTED PRECISION BALL CO.	PARKER, CHAPIN, FLATTAU & KLIM	10036	PRP
NEW YORK	1026638247	SMUGGLER DURANT MINING CORP	PHYLLIS KOTEEN 1650 BROADWAY S	10019	PRP
NEW YORK	1026598650	GOLD FIELDS MINING CORPORATION	C T CORPORATION SYSTEM,AGENT 1	10019	PRP
NEW YORK	1026595294	FOSTER-GRANT CORP.	TEXTILE FIBERS GROUP 1211 AVEN	10036	PRP
NEW YORK	1026567004	AMERICAN HOECHST CORP.	TEXTILE FIBERS GROUP 1211 AVEN	10036	PRP
NEW YORK	1026648050	UNIROYAL-GOODRICH TIRE	UNIROYAL CHEM/DIV. OF AVERY IN	10022	PRP
NEW YORK	1026609583	KENDALL REFINING	C/O WITCO CHEMICAL CORPORATION	10022	PRP
NEW YORK CITY	S113916832	RADIUM CHEMICAL	60-06 27TH AVENUE		NY SHWS
NEW YORK CITY	S100144933	CLOSED-LACKOF RECENT INFO	37016 30TH AVE		NY LTANKS
NEW YORK CITY	S102671587	28-56 36TH ST/QUEENS	28-56 36TH STREET		NY LTANKS
NEW YORK CITY	S102671593	78-02 37TH ST/QUNS/USPS	78002 37TH STREET		NY LTANKS
NEW YORK CITY	S117853893	DYKMAN & BROADWAY	DYCKMAN / BROADWAY		NY LTANKS
WEEHAWKEN	S106763424	SINGER PROPERTY	3, 4 & 35 W 18TH ST	10019	NJ VCP

OVERVIEW MAP - 7684361.2S

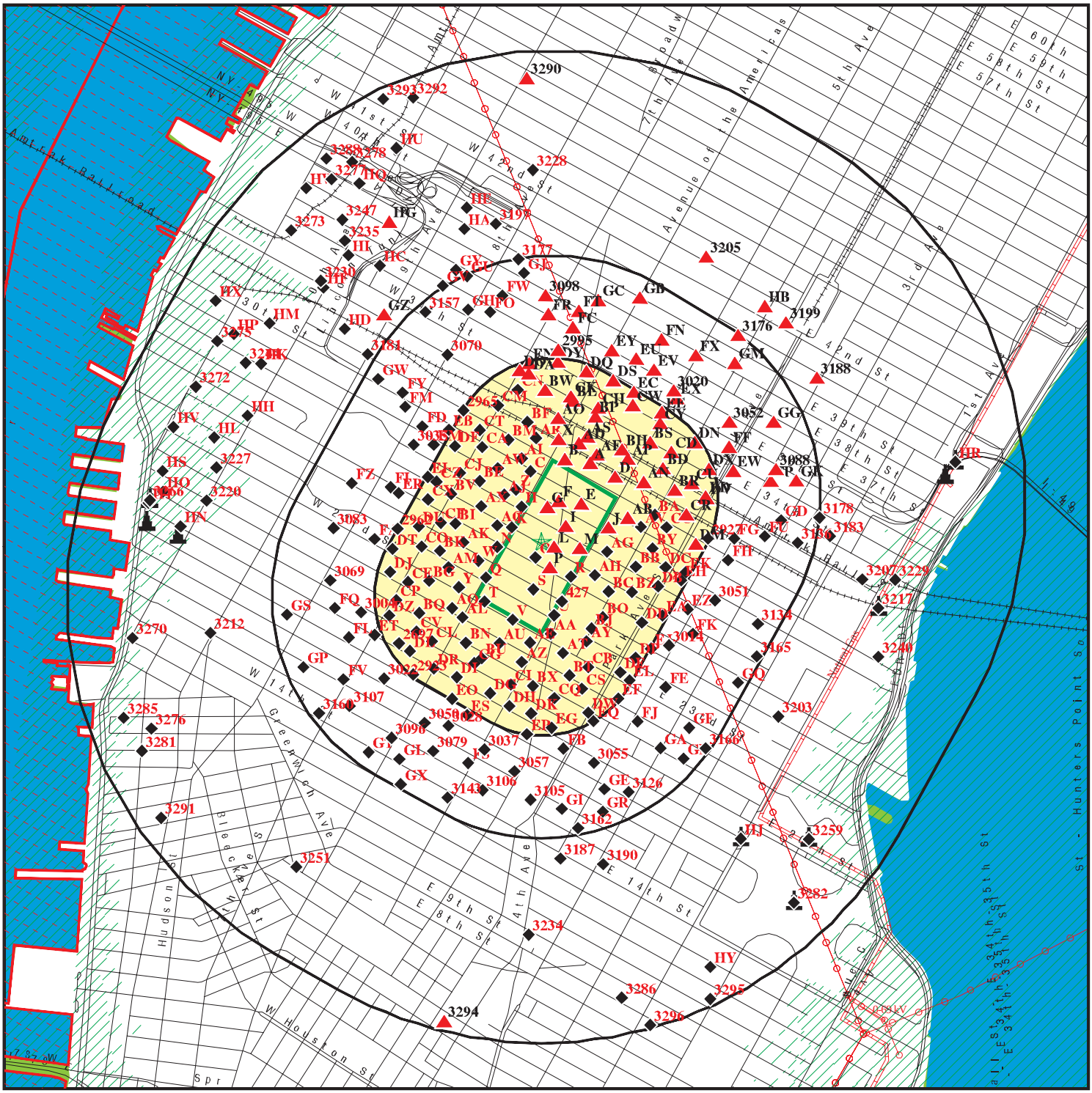

Target Property

Sites at elevations higher than or equal to the target property

Sites at elevations lower than the target property

Manufactured Gas Plants

National Priority List Sites

Dept. Defense Sites

0 1/4 1/2 1 Miles

Indian Reservations BIA

County Boundary

Power transmission lines

Pipelines

Special Flood Hazard Area (1%)

0.2% Annual Chance Flood Hazard

National Wetland Inventory

State Wetlands

This report includes Interactive Map Layers to display and/or hide map information. The legend includes only those icons for the default map view.

SITE NAME:	MSMX Section 4	CLIENT:	WSP USA, Inc
ADDRESS:	Madison Square Park New York NY 10001	CONTACT:	Caroline Davis
		INQUIRY #:	7684361.2s
LAT/LONG:	40.744858 / 73.989601	DATE:	June 17, 2024 5:13 pm

Copyright © 2024 EDR, Inc. © 2015 TomTom Rel. 2015.

DETAIL MAP - 7684361.2S

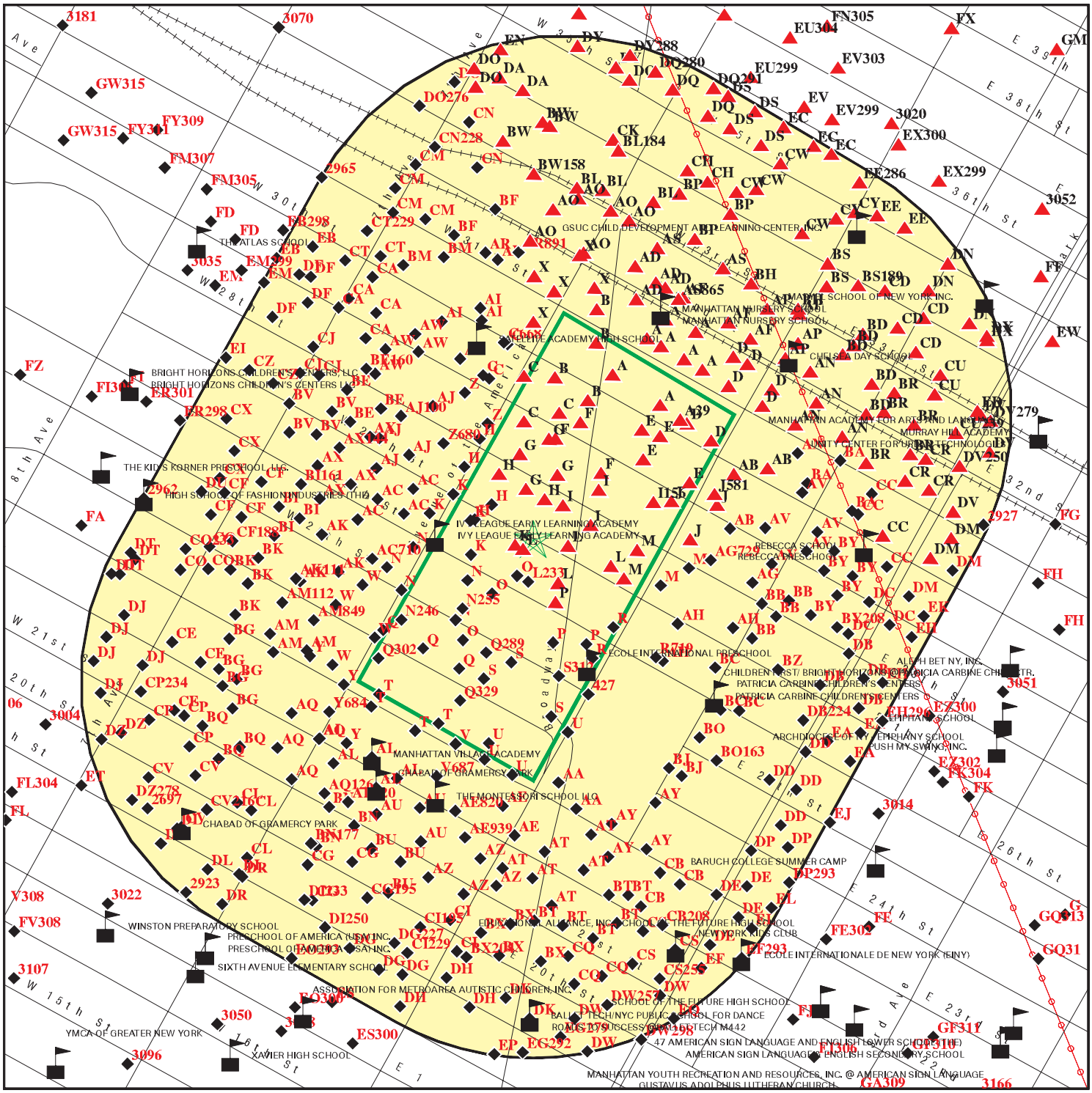
W 30th St
W 29th St
W 28th St
W 27th St
W 26th St
W 25th St
W 24th St
W 23rd St
W 22nd St
W 21st St
W 20th St
W 19th St
W 18th St
W 17th St
W 16th St
W 15th St
E 39th St
E 38th St
E 37th St
E 36th St
E 35th St
E 34th St
E 33rd St
E 32nd St
E 31st St
E 30th St
E 29th St
E 28th St
E 27th St
E 26th St
E 25th St
E 24th St
E 23rd St
8th Ave
7th Ave
6th Ave
5th Ave
4th Ave
3rd Ave
2nd Ave
1st Ave
Park Ave South
Broadway
Madison Ave
Fifth Ave
Park Ave
Lexington Ave
Park
THE ATLAS SCHOOL
GSUC CHILD DEVELOPMENT AND LEARNING CENTER, INC.
MANHATTAN NURSERY SCHOOL
MANHATTAN NURSERY SCHOOL
ACADEMY HIGH SCHOOL
CHELSEA DAY SCHOOL
BRIGHT HORIZONS CHILDREN'S CENTERS, LLC
BRIGHT HORIZONS CHILDREN'S CENTERS LLC
MANHATTAN ACADEMY FOR ARTS AND LANGUAGE
MURRAY HILL ACADEMY
ABILITY CENTER FOR URBAN TECHNOLOGY
THE KID'S KORNER PRESCHOOL, LLC.
HIGH SCHOOL OF FASHION INDUSTRIES (THIS)
IVY LEAGUE EARLY LEARNING ACADEMY
IVY LEAGUE EARLY LEARNING ACADEMY
REBECCA SCHOOL
REBECCA PRESCHOOL
ECOLE INTERNATIONAL PRESCHOOL
CHILDREN FIRST/ BRIGHTHORIZONS@PATRICIA CARBINE CHILDCTR.
PATRICIA CARBINE CHILDREN'S CENTERS
PATRICIA CARBINE CHILDREN'S CENTERS
ALEPH BET NY, INC.
EPIPHANY SCHOOL
ARCHDIOCESE OF NY/ EPIPHANY SCHOOL
PUSH MY SWING, INC.
MANHATTAN VILLAGE ACADEMY
CHABAD OF GRAMERCY PARK
THE MONTESSORI SCHOOL LLC
CHABAD OF GRAMERCY PARK
BARUCH COLLEGE SUMMER CAMP
WINSTON PREPARATORY SCHOOL
PRESCHOOL OF AMERICA (USA) INC.
PRESCHOOL OF AMERICA (USA) INC.
SIXTH AVENUE ELEMENTARY SCHOOL
EDUCATIONAL ALLIANCE, INC. SCHOOL OF THE FUTURE HIGH SCHOOL
NEW YORK KIDS CLUB
ECOLE INTERNATIONALE DE NEW YORK (EINY)
ASSOCIATION FOR METROAREA AUTISTIC CHILDREN, INC.
SCHOOL OF THE FUTURE HIGH SCHOOL
BALLET TECH/NYC PUBLIC SCHOOL FOR DANCE
47 AMERICAN SIGN LANGUAGE AND ENGLISH LOWER SCHOOL (THE)
AMERICAN SIGN LANGUAGE & ENGLISH SECONDARY SCHOOL
MANHATTAN YOUTH RECREATION AND RESOURCES, INC. @ AMERICAN SIGN LANGUAGE
GUSTAVUS ADOLPHUS LUTHERAN CHURCH
YMCA OF GREATER NEW YORK
XAVIER HIGH SCHOOL
3181
3070
GW315
FY309
FM307
FM305
2965
FD
FB298
EB
CT
CA
BM
3035
EM299
EM
DF
CJ
AW
BE160
AJ
CZ
CJGJ
FZ
FI300
ER301
FR298
CX
BV
BE
AJ100
AXJ
Z680
AJ
AX
BJ161
AC
CF
2962
FA
CF188
BI
AK
AC710
CQ234
CO
COBK
BK
AK
AM112
W
AM849
DJ
CE
BG
AM
AQ
Y684
Q302
N246
N235
Q289
Q329
L233
S312
427
R710
AH
BB
BY
BY208
DC
DB
EK
EJ
3051
EZ300
EH296
EZ302
FK304
FK
3014
FH
FG
2927
DV279
DV250
DM
CC
CR
CU
BD
BR
AN
AP
AD
AS
BS
BS189
CD
DN
DX
EW
FE
3052
EE
CW
CY
EF286
EX299
EX300
3020
EV299
EV303
EU304
FN305
FX
GM
EU299
DQ291
DQ280
DV288
DV
DC
DQ
DS
EV
EC
CW
CH
BP
BL184
CK
BW158
BL
AO
AD
AS865
A39
I581
I15b
J
AB
AV
RA
AG729
AG
BZ
DT
CF
BK
AM
AW
AJ
AC
AI
X
B
C
F
G
H
I
J
K
L
M
N
O
P
Q
R
S
T
U
V
W
Y
Z
AA
AE826
AE939
AE
AT
AZ
AU
BU
BN
BN177
CG
CL
DL
DR
2923
DR233
CG295
DI250
CI195
DG227
CI229
BX208
DG
DH
DK
DW
DW253
DW298
EG292
EG279
EP
ES300
3096
3050
3038
3022
V308
FV308
3107
FL304
FL
ET
2697
DZ278
CV
CP
BQ
AQ
AQ126
AL
AI
V687
AE820
3004
06
CP234
DZ
DJ
CE
BG
AM
W
Y
T
Q
S
U
V
AA
AY
AT
AZ
AU
BU
BN
CG
CL
DL
DR
DI

MAP FINDINGS SUMMARY

Database	Search Distance (Miles)	Target Property	< 1/8	1/8 - 1/4	1/4 - 1/2	1/2 - 1	> 1	Total Plotted
STANDARD ENVIRONMENTAL RECORDS								
Lists of Federal NPL (Superfund) sites								
NPL	1.000		0	0	0	1	NR	1
Proposed NPL	1.000		0	0	0	0	NR	0
NPL LIENS	1.000		0	0	0	0	NR	0
Lists of Federal Delisted NPL sites								
Delisted NPL	1.000		0	0	0	0	NR	0
Lists of Federal sites subject to CERCLA removals and CERCLA orders								
FEDERAL FACILITY	0.500		0	0	0	NR	NR	0
SEMS	0.500		0	0	1	NR	NR	1
Lists of Federal CERCLA sites with NFRAP								
SEMS-ARCHIVE	0.500		0	2	1	NR	NR	3
Lists of Federal RCRA facilities undergoing Corrective Action								
CORRACTS	1.000		0	0	0	0	NR	0
Lists of Federal RCRA TSD facilities								
RCRA-TSDF	0.500		0	0	0	NR	NR	0
Lists of Federal RCRA generators								
RCRA-LQG	0.250		31	37	NR	NR	NR	68
RCRA-SQG	0.250		14	22	NR	NR	NR	36
RCRA-VSQG	0.250		14	26	NR	NR	NR	40
Federal institutional controls / engineering controls registries								
LUCIS	0.500		0	0	0	NR	NR	0
US ENG CONTROLS	0.500		0	0	0	NR	NR	0
US INST CONTROLS	0.500		0	0	0	NR	NR	0
Federal ERNS list								
ERNS	TP		NR	NR	NR	NR	NR	0
Lists of state- and tribal hazardous waste facilities								
NY SHWS	1.000		1	0	0	1	NR	2
Lists of state and tribal landfills and solid waste disposal facilities								
NY SWF/LF	0.500		0	0	0	NR	NR	0
Lists of state and tribal leaking storage tanks								
INDIAN LUST	0.500		0	0	0	NR	NR	0

MAP FINDINGS SUMMARY

Database	Search Distance (Miles)	Target Property	< 1/8	1/8 - 1/4	1/4 - 1/2	1/2 - 1	> 1	Total Plotted
NY LTANKS	0.500		63	41	165	NR	NR	269
NY HIST LTANKS	0.500		0	0	0	NR	NR	0
Lists of state and tribal registered storage tanks								
FEMA UST	0.250		0	0	NR	NR	NR	0
NY UST	0.250		49	41	NR	NR	NR	90
NY CBS UST	0.250		0	0	NR	NR	NR	0
NY MOSF UST	0.500		0	0	0	NR	NR	0
NY MOSF	0.500		0	1	0	NR	NR	1
NY CBS	0.250		0	0	NR	NR	NR	0
NY AST	0.250		287	230	NR	NR	NR	517
NY CBS AST	0.250		0	0	NR	NR	NR	0
NY MOSF AST	0.500		0	0	0	NR	NR	0
INDIAN UST	0.250		0	0	NR	NR	NR	0
NY TANKS	0.250		2	3	NR	NR	NR	5
State and tribal institutional control / engineering control registries								
NY RES DECL	0.125		1	NR	NR	NR	NR	1
NY ENG CONTROLS	0.500		1	0	0	NR	NR	1
NY INST CONTROL	0.500		1	0	0	NR	NR	1
Lists of state and tribal voluntary cleanup sites								
NY VCP	0.500		3	5	11	NR	NR	19
INDIAN VCP	0.500		0	0	0	NR	NR	0
Lists of state and tribal brownfield sites								
NY BROWNFIELDS	0.500		0	0	2	NR	NR	2
NY ERP	0.500		0	0	0	NR	NR	0
ADDITIONAL ENVIRONMENTAL RECORDS								
Local Brownfield lists								
US BROWNFIELDS	0.500		0	0	1	NR	NR	1
Local Lists of Landfill / Solid Waste Disposal Sites								
NY SWTIRE	0.500		0	0	0	NR	NR	0
NY SWRCY	0.500		0	0	0	NR	NR	0
OH SWRCY	0.500		0	0	1	NR	NR	1
INDIAN ODI	0.500		0	0	0	NR	NR	0
DEBRIS REGION 9	0.500		0	0	0	NR	NR	0
ODI	0.500		0	0	0	NR	NR	0
IHS OPEN DUMPS	0.500		0	0	0	NR	NR	0
Local Lists of Hazardous waste / Contaminated Sites								
US HIST CDL	TP		NR	NR	NR	NR	NR	0
NY DEL SHWS	1.000		0	0	0	2	NR	2
US CDL	TP		NR	NR	NR	NR	NR	0

MAP FINDINGS SUMMARY

Database	Search Distance (Miles)	Target Property	< 1/8	1/8 - 1/4	1/4 - 1/2	1/2 - 1	> 1	Total Plotted
Local Lists of Registered Storage Tanks								
NY HIST UST	0.250		0	0	NR	NR	NR	0
NY HIST AST	TP		NR	NR	NR	NR	NR	0
Local Land Records								
NY LIENS	TP		NR	NR	NR	NR	NR	0
LIENS 2	TP		NR	NR	NR	NR	NR	0
Records of Emergency Release Reports								
HMIRS	TP		NR	NR	NR	NR	NR	0
NY Spills	0.125		297	NR	NR	NR	NR	297
NY Hist Spills	0.125		0	NR	NR	NR	NR	0
NY SPILLS 90	0.125		0	NR	NR	NR	NR	0
NY SPILLS 80	0.125		0	NR	NR	NR	NR	0
Other Ascertainable Records								
RCRA NonGen / NLR	0.250		332	455	NR	NR	NR	787
FUDS	1.000		0	0	1	2	NR	3
DOD	1.000		0	0	0	0	NR	0
SCRD DRYCLEANERS	0.500		0	0	0	NR	NR	0
US FIN ASSUR	TP		NR	NR	NR	NR	NR	0
EPA WATCH LIST	TP		NR	NR	NR	NR	NR	0
2020 COR ACTION	0.250		0	0	NR	NR	NR	0
TSCA	TP		NR	NR	NR	NR	NR	0
TRIS	TP		NR	NR	NR	NR	NR	0
SSTS	TP		NR	NR	NR	NR	NR	0
ROD	1.000		0	0	0	1	NR	1
RMP	TP		NR	NR	NR	NR	NR	0
RAATS	TP		NR	NR	NR	NR	NR	0
PRP	TP		NR	NR	NR	NR	NR	0
PADS	TP		NR	NR	NR	NR	NR	0
ICIS	TP		NR	NR	NR	NR	NR	0
FTTS	TP		NR	NR	NR	NR	NR	0
MLTS	TP		NR	NR	NR	NR	NR	0
COAL ASH DOE	TP		NR	NR	NR	NR	NR	0
COAL ASH EPA	0.500		0	0	0	NR	NR	0
PCB TRANSFORMER	TP		NR	NR	NR	NR	NR	0
RADINFO	TP		NR	NR	NR	NR	NR	0
HIST FTTS	TP		NR	NR	NR	NR	NR	0
DOT OPS	TP		NR	NR	NR	NR	NR	0
CONSENT	1.000		0	0	0	5	NR	5
INDIAN RESERV	1.000		0	0	0	0	NR	0
FUSRAP	1.000		0	0	0	3	NR	3
UMTRA	0.500		0	0	0	NR	NR	0
LEAD SMELTERS	TP		NR	NR	NR	NR	NR	0
US AIRS	TP		NR	NR	NR	NR	NR	0
US MINES	0.250		2	0	NR	NR	NR	2
MINES MRDS	0.250		0	0	NR	NR	NR	0
ABANDONED MINES	0.250		0	0	NR	NR	NR	0
FINDS	TP		NR	NR	NR	NR	NR	0

MAP FINDINGS SUMMARY

Database	Search Distance (Miles)	Target Property	< 1/8	1/8 - 1/4	1/4 - 1/2	1/2 - 1	> 1	Total Plotted
DOCKET HWC	TP		NR	NR	NR	NR	NR	0
UXO	1.000		0	0	0	0	NR	0
ECHO	TP		NR	NR	NR	NR	NR	0
FUELS PROGRAM	0.250		0	0	NR	NR	NR	0
PFAS NPL	0.250		0	0	NR	NR	NR	0
PFAS FEDERAL SITES	0.250		0	0	NR	NR	NR	0
PFAS TSCA	0.250		0	0	NR	NR	NR	0
PFAS TRIS	0.250		0	0	NR	NR	NR	0
PFAS RCRA MANIFEST	0.250		0	0	NR	NR	NR	0
PFAS ATSDR	0.250		0	0	NR	NR	NR	0
PFAS WQP	0.250		0	0	NR	NR	NR	0
PFAS NPDES	0.250		0	0	NR	NR	NR	0
PFAS ECHO	0.250		10	6	NR	NR	NR	16
PFAS ECHO FIRE TRAIN	0.250		0	0	NR	NR	NR	0
PFAS PT 139 AIRPORT	0.250		0	0	NR	NR	NR	0
AQUEOUS FOAM NRC	0.250		0	0	NR	NR	NR	0
BIOSOLIDS	TP		NR	NR	NR	NR	NR	0
NY PFAS	0.250		0	0	NR	NR	NR	0
NY AIRS	TP		NR	NR	NR	NR	NR	0
NY COAL ASH	0.500		0	0	0	NR	NR	0
NY DRYCLEANERS	0.250		5	16	NR	NR	NR	21
NY E DESIGNATION	0.125		23	NR	NR	NR	NR	23
NY Financial Assurance	TP		NR	NR	NR	NR	NR	0
NY HSWDS	0.500		0	2	0	NR	NR	2
NY LEAD	TP		NR	NR	NR	NR	NR	0
NY MANIFEST	0.250		494	637	NR	NR	NR	1131
MI MANIFEST	0.250		0	1	NR	NR	NR	1
CT MANIFEST	0.250		1	0	NR	NR	NR	1
RI MANIFEST	0.250		2	0	NR	NR	NR	2
PA MANIFEST	0.250		7	5	NR	NR	NR	12
NJ MANIFEST	0.250		87	146	NR	NR	NR	233
NY SPDES	TP		NR	NR	NR	NR	NR	0
NY VAPOR REOPENED	0.500		0	0	0	NR	NR	0
NY UIC	TP		NR	NR	NR	NR	NR	0
NY COOLING TOWERS	TP		NR	NR	NR	NR	NR	0
NY NYC LAND USE	TP		NR	NR	NR	NR	NR	0
NY ILI	0.500		0	0	0	NR	NR	0
NY NYC OER	1.000		3	10	12	94	NR	119
NY MGP	1.000		0	0	0	5	NR	5
PFAS PROJECT	0.500		0	0	0	NR	NR	0
UST FINDER	0.250		41	35	NR	NR	NR	76
UST FINDER RELEASE	0.500		2	8	6	NR	NR	16
E MANIFEST	0.250		39	77	NR	NR	NR	116

EDR HIGH RISK HISTORICAL RECORDS

EDR Exclusive Records

EDR MGP	1.000		0	0	0	9	NR	9
EDR Hist Auto	0.125		12	NR	NR	NR	NR	12
EDR Hist Cleaner	0.125		39	NR	NR	NR	NR	39

MAP FINDINGS SUMMARY

Database	Search Distance (Miles)	Target Property	< 1/8	1/8 - 1/4	1/4 - 1/2	1/2 - 1	> 1	Total Plotted
EDR RECOVERED GOVERNMENT ARCHIVES								
Exclusive Recovered Govt. Archives								
NY RGA HWS	TP		NR	NR	NR	NR	NR	0
NY RGA LF	TP		NR	NR	NR	NR	NR	0
- Totals --		0	1863	1806	201	123	0	3993

NOTES:

TP = Target Property

NR = Not Requested at this Search Distance

Sites may be listed in more than one database

NPL
Region
West
1/2-1
4521 ft.

HUDSON RIVER PCBS
NO STREET APPLICABLE
HUDSON RIVER, NY 12801

Click here for full text details

Database(s): NPL, SEMS, RCRA-LQG, US ENG CONTROLS, US INST CONTROLS, NY Spills, ROD, PRP, CONSENT

EDR ID Number: 1000384273
EPA ID Number: NYD980763841

NPL
Cerclis ID: 202229
EPA Id NYD980763841

SEMS
Site ID 0202229
EPA Id NYD980763841

RCRA-LQG
EPA Id NYD980763841

US ENG CONTROLS
EPA ID: NYD980763841
EPA ID: NYD980763841

US INST CONTROLS
EPA ID: NYD980763841

NY Spills
Spill Number/Closed Date 0308107 / 2003-10-31
Site ID 237813
Spill Date 2003-10-31

ROD
EPA ID: NYD980763841

A1

< 1/8
1 ft.

Relative:
Higher

FRANK DESANTIS
24 WEST 31ST ST
NEW YORK, NY 10001

Click here for full text details

Database(s): NY AST

EDR ID Number: U003391112
EPA ID Number: N/A

NY AST
Facility Id 2-333700

A2 **COMMERCIAL BUILDING** **NY Spills** **S112808536**
35-37 WEST 30TH STREET **N/A**
< 1/8 **MANHATTAN, NY**
1 ft.

Relative: Higher

Click here for full text details

NY Spills
Spill Number/Closed Date 1213549 / 2013-01-14
Site ID 476742
Spill Date 2012-12-14

B3 **1239 OPERATING CORPORATION** **NY AST** **U003396382**
1235 BROADWAY **N/A**
< 1/8 **NEW YORK, NY 10001**
1 ft.

Relative: Higher

Click here for full text details

NY AST
Facility Id 2-601967

A4 **SPILL NUMBER 0302723** **NY Spills** **S106015015**
14 WEST 31ST STREET **N/A**
< 1/8 **MANHATTAN, NY**
1 ft.

Relative: Higher

Click here for full text details

NY Spills
Spill Number/Closed Date 0302723 / 2003-08-20
Site ID 101774
Spill Date 2003-06-13

C5 **TINA AND JAY LTD*** **EDR Hist Cleaner** **1020105168**
842 AVE OF THE AMERICAS **N/A**
< 1/8 **NEW YORK, NY 10001**
1 ft.

Relative: Higher

Click here for full text details

A6 **W 30TH ST. SUBSTATION (FORMERLY CROSSTOWN PARKING)** **NY UST** **U004198836**
14-22 WEST 31ST STRET **N/A**
< 1/8 **NEW YORK, NY 10003**
1 ft.

Relative: Higher

Click here for full text details

A7
< 1/8
1 ft.

CONSOLIDATED EDISON-DELIVERIES
MURRAY HILL S/S
NEW YORK, NY 10001

RCRA-SQG
NY MANIFEST
E MANIFEST

1012186533
NYR000163949

Relative: Higher

Click here for full text details

RCRA-SQG
EPA Id NYR000163949

NY MANIFEST
EPA ID NYR000163949

A8
< 1/8
1 ft.

CON EDISON
16 W 31 ST
NEW YORK, NY 10001

NY MANIFEST

S117314417
N/A

Relative: Higher

Click here for full text details

NY MANIFEST
EPA ID NYP004614723

A9
< 1/8
1 ft.

WHITE STONE CLEANERS CORP
1220 BROADWAY RM 502
NEW YORK, NY 10001

EDR Hist Cleaner

1020120362
N/A

Relative: Higher

Click here for full text details

A10
< 1/8
1 ft.

IFO
14 W 31ST ST
MANHATTAN, NY

NY Spills

S106014378
N/A

Relative: Higher

Click here for full text details

NY Spills
Spill Number/Closed Date 0302036 / 2003-06-18
Site ID 218985
Spill Date 2003-05-27

B11
< 1/8
1 ft.

CON EDISON - GAS MAIN ABANDON~GAS~MAIN
64 W 30 ST
NEW YORK, NY 10011

RCRA-LQG
NY MANIFEST
NJ MANIFEST

1012184917
NYP004154225

Relative: Higher

Click here for full text details

RCRA-LQG
EPA Id NYP004154225

NY MANIFEST

CON EDISON - GAS MAIN ABANDON~GAS~MAIN (Continued) **1012184917**

EPA ID NYP004154225

NJ MANIFEST
EPA Id NYP004154225

A12 **SPILL UNDER SILVER GALORE JEWELRY STORE** **NY Spills** **S112807531**
37 WEST 30TH STREET **N/A**
< 1/8 **MANHATTAN, NY**
1 ft.

Relative: Higher

Click here for full text details

NY Spills
Spill Number/Closed Date 1212305 / 2013-05-06
Site ID 475451
Spill Date 2012-11-21

A13 **TRANSFORMER #3** **NY Spills** **S106720772**
14 WEST 31ST **N/A**
< 1/8 **NEW YORK, NY**
1 ft.

Relative: Higher

Click here for full text details

NY Spills
Spill Number/Closed Date 0409410 / 2008-01-10
Site ID 334137
Spill Date 2004-11-20

A14 **W 30TH ST. SUBSTATION (FORMERLY CROSSTOWN PARKING)** **UST FINDER** **1028573270**
14-22 WEST 31ST STRET **N/A**
< 1/8 **NEW YORK, NY 10003**
1 ft.

Relative: Higher

Click here for full text details

A15 **NEW GENERATION REALTY LLC** **NY AST** **A100194264**
1220 BROADWAY **N/A**
< 1/8 **NEW YORK, NY 10001**
1 ft.

Relative: Higher

Click here for full text details

NY AST
Facility Id 2-607249

A16 **32 WEST 31ST STREET** **NY Spills** **S103936492**
32 WEST 31ST STREET **N/A**
< 1/8 **NEW YORK, NY**
1 ft.

Relative: Higher

Click here for full text details

NY Spills
Spill Number/Closed Date 9900822 / 1999-04-23
Site ID 295535
Spill Date 1999-04-21

A17 **MURRAY HILL SUB STATION** **NY Spills** **S110139200**
14 WEST 31 ST BETWEEN 5TH AND BROADWAY **N/A**
< 1/8 **MANHATTEN, NY**
1 ft.

Relative: Higher

Click here for full text details

NY Spills
Spill Number/Closed Date 0910569 / 2014-08-07
Site ID 423331
Spill Date 2009-12-28

B18 **SPILL NUMBER 0013043** **NY Spills** **S104951494**
46 W 30TH ST **N/A**
< 1/8 **MANHATTAN, NY**
1 ft.

Relative: Higher

Click here for full text details

NY Spills
Spill Number/Closed Date 0013043 / 2004-02-23
Site ID 196624
Spill Date 2001-03-13

B19 **RESIDENCE** **NY Spills** **S123661270**
1235 BROADWAY **N/A**
< 1/8 **NEW YORK, NY**
1 ft.

Relative: Higher

Click here for full text details

NY Spills
Spill Number/Closed Date 1811643 / 2019-05-28
Site ID 582591
Spill Date 2019-02-22

Map ID / Direction / Distance / Elevation	Site	Database(s)	EDR ID Number / EPA ID Number
A20 **< 1/8** **1 ft.**	**CON EDISON - MANHOLE 5873** **22 W 31 ST AND BROADWAY** **NEW YORK, NY 10001**	**RCRA-LQG** **NY MANIFEST** **NJ MANIFEST**	**1014395850** **NYP004174652**

Relative: Higher

Click here for full text details

RCRA-LQG
EPA Id NYP004174652

NY MANIFEST
EPA ID NYP004174652

NJ MANIFEST
EPA Id NYP004174652

B21 **< 1/8** **1 ft.**	**30TH ST & BROADWAY/MANH** **30TH ST & BROADWAY** **NEW YORK CITY, NY**	**NY LTANKS**	**S105053973** **N/A**

Relative: Higher

Click here for full text details

NY LTANKS
Spill Number/Closed Date 9010217 / 1990-12-20
Site ID 115376
Spill Date 1990-12-20

A22 **< 1/8** **1 ft.**	**VISION GRAPHIC** **1220 BROADWAY** **NEW YORK, NY 10001**	**RCRA NonGen / NLR** **FINDS** **ECHO** **NY MANIFEST**	**1000981474** **NY0001001726**

Relative: Higher

Click here for full text details

RCRA NonGen / NLR
EPA Id NY0001001726

FINDS
Registry ID: 110004323651

ECHO
Registry ID 110004323651

NY MANIFEST
EPA ID NY0001001726

B23 **TTF** **NY LTANKS** **S118263466**
1235 BROADWAY **N/A**
< 1/8 **MANHATTAN, NY**
1 ft.

Relative: Higher

Click here for full text details

NY LTANKS
Spill Number/Closed Date 1505662 / 2016-02-19
Site ID 513046
Spill Date 2015-08-26

A24 **CON EDISON** **NY MANIFEST** **S117317648**
10M AVE 31 ST **N/A**
< 1/8 **NEW YORK, NY 10001**
1 ft.

Relative: Higher

Click here for full text details

NY MANIFEST
EPA ID NYP004650990

A25 **W30TH ST SUBSTATION** **NY Spills** **S106009732**
25 WEST 30TH ST **N/A**
< 1/8 **MANHATTAN, NY**
1 ft.

Relative: Higher

Click here for full text details

NY Spills
Spill Number/Closed Date 0209061 / 2004-03-22
Site ID 321855
Spill Date 2002-12-03

B26 **1209 BROADWAY** **NY Spills** **S103274701**
1209 BROADWAY **N/A**
< 1/8 **MANHATTAN, NY**
1 ft.

Relative: Higher

Click here for full text details

NY Spills
Spill Number/Closed Date 9802455 / 2000-06-14
Site ID 324192
Spill Date 1998-05-26

A27 **CON EDISON** **NJ MANIFEST** **S120672175**
19 W 30TH ST **N/A**
< 1/8 **NEW YORK, NY 10011**
1 ft.

Relative: Higher

Click here for full text details

NJ MANIFEST
EPA Id NYP004787206

B28
< 1/8
1 ft.

CON EDISON SERVICE BOX: 28982
1225 BROADWAY & 29TH ST N OF
NEW YORK, NY 10016

RCRA NonGen / NLR
NY MANIFEST

1016963270
NYP004362927

Relative: Higher

Click here for full text details

RCRA NonGen / NLR
EPA Id NYP004362927

NY MANIFEST
EPA ID NYP004362927

A29
< 1/8
1 ft.

S AXELROD CO
7 WEST 30TH ST
NEW YORK, NY 10001

NY AST

U001836595
N/A

Relative: Higher

Click here for full text details

NY AST
Facility Id 2-289485

B30
< 1/8
1 ft.

GOLD CLEANER MACHINE CORP
1225 BROADWAY RM 414
NEW YORK, NY 10001

EDR Hist Cleaner

1018711385
N/A

Relative: Higher

Click here for full text details

A31
< 1/8
1 ft.

CON EDISON
19 W 30TH ST
NEW YORK, NY 10011

RCRA NonGen / NLR
FINDS
ECHO

1019903567
NYP004787206

Relative: Higher

Click here for full text details

RCRA NonGen / NLR
EPA Id NYP004787206

FINDS
Registry ID: 110069666953

ECHO
Registry ID 110069666953

A32
< 1/8
1 ft.
Relative: Higher

EMPIRE STATE LOFTS, LTD
11 WEST 30TH STREET
NEW YORK, NY 10001

NY UST **U004313168**
N/A

Click here for full text details

A33
< 1/8
1 ft.
Relative: Higher

W. 30TH ST SUBSTATION
W. 30TH ST
MANHATTAN, NY

NY Spills **S107408140**
N/A

Click here for full text details

NY Spills
Spill Number/Closed Date 0306241 / 2003-10-15
Site ID 327477
Spill Date 2003-09-12

A34
< 1/8
1 ft.
Relative: Higher

29 WEST THIRTY LLC
29 WEST 30TH STREET
NEW YORK, NY 10001

NY AST **A100178279**
N/A

Click here for full text details

NY AST
Facility Id 2-606054

A35
< 1/8
1 ft.
Relative: Higher

CON EDISON
11 W 30TH ST
NEW YORK, NY 10032

RCRA NonGen / NLR **1019903574**
FINDS **NYP004787271**
ECHO

Click here for full text details

RCRA NonGen / NLR
EPA Id NYP004787271

FINDS
Registry ID: 110069667006

ECHO
Registry ID 110069667006

D36
< 1/8
1 ft.

4 WEST 31ST STREET
4 WEST 31ST STREET
MANHATTAN, NY

NY Spills
S104495624
N/A

Relative: Higher

Click here for full text details

NY Spills
Spill Number/Closed Date 9313030 / 1994-02-03
Site ID 221508
Spill Date 1994-02-03

B37
< 1/8
1 ft.

CON EDISON SERVICE BOX: 28979
1209 BROADWAY FRONT OF
NEW YORK, NY 10001

RCRA NonGen / NLR
NY MANIFEST
1016963578
NYP004365722

Relative: Higher

Click here for full text details

RCRA NonGen / NLR
EPA Id NYP004365722

NY MANIFEST
EPA ID NYP004365722

B38
< 1/8
1 ft.

MANHATTAN, NY

NY Spills
S107409310
N/A

Relative: Higher

Click here for full text details

NY Spills
Spill Number/Closed Date 0507854 / 2005-11-17
Site ID 353345
Spill Date 2005-09-27

A39
< 1/8
1 ft.

CON EDISON - MANHOLE M5717
11 W 30TH ST
NEW YORK, NY 10001

NY MANIFEST
S118091071
N/A

Relative: Higher

Click here for full text details

NY MANIFEST
EPA ID NYP004787271
EPA ID NYP005178526

A40
< 1/8
1 ft.

HRC CORPORATION
12 WEST 31ST STREET
NEW YORK, NY 10001

NY AST
A100178190
N/A

Relative: Higher

Click here for full text details

NY AST
Facility Id 2-605953

C41
< 1/8
1 ft.

39 W 29TH ST
39 W 29TH STREET
NEW YORK, NY 10001

NY AST
U003386282
N/A

Relative: Higher

Click here for full text details

NY AST
Facility Id 2-207705

A42
< 1/8
1 ft.

APARTMENT
11 WEST 30TH STREET
NEW YORK, NY

NY LTANKS
NY AST
U003312869
N/A

Relative: Higher

Click here for full text details

NY LTANKS
Spill Number/Closed Date 0502173 / 2005-06-23
Site ID 346481
Spill Date 2005-05-24

NY AST
Facility Id 2-603440

A43
< 1/8
1 ft.

CON EDISON
19 W 30TH ST
NEW YORK, NY 10011

NY MANIFEST
S119075540
N/A

Relative: Higher

Click here for full text details

NY MANIFEST
EPA ID NYP004787206

A44
< 1/8
1 ft.

CON EDISON
21 W 30TH ST
NEW YORK, NY 10001

NJ MANIFEST
S120675730
N/A

Relative: Higher

Click here for full text details

NJ MANIFEST
EPA Id NYP004827929

A45 **CON EDISON** **NJ MANIFEST** **S120672181**
11 W 30TH ST **N/A**
< 1/8 **NEW YORK, NY 10032**
1 ft.

Relative: Higher

Click here for full text details

NJ MANIFEST
EPA Id NYP004787271

D46 **4 WEST 31ST STUDIOS INC.** **NY AST** **A100178248**
4 WEST 31ST STREET **N/A**
< 1/8 **NEW YORK, NY 10001**
1 ft.

Relative: Higher

Click here for full text details

NY AST
Facility Id 2-606019

C47 **SPILL NUMBER 0111515** **NY Spills** **S106001628**
39 WEST 29TH STREET **N/A**
< 1/8 **MANHATTAN, NY**
1 ft.

Relative: Higher

Click here for full text details

NY Spills
Spill Number/Closed Date 0111515 / 2003-09-22
Site ID 217769
Spill Date 2002-03-06

D48 **VAULT 7172** **NY Spills** **S104194410**
4 WEST 31ST ST **N/A**
< 1/8 **NEW YORK, NY**
1 ft.

Relative: Higher

Click here for full text details

NY Spills
Spill Number/Closed Date 9906318 / 1999-11-22
Site ID 292829
Spill Date 1999-08-27

A49 **CON EDISON** **RCRA NonGen / NLR** **1019906912**
21 W 30TH ST **NYP004827929**
< 1/8 **NEW YORK, NY 10001**
1 ft.

Relative: Higher

Click here for full text details

RCRA NonGen / NLR
EPA Id NYP004827929

B50 **JAMBET REALTY (JAMES BETESH)** **NY AST** **U004063218**
1214-16 BROADWAY **N/A**
< 1/8 **NEW YORK, NY 10001**
1 ft.

Relative: Higher

Click here for full text details

NY AST
Facility Id 2-151483

C51 **MONTE NOVELTY PLATING CO** **PFAS ECHO** **1027389995**
N/A
< 1/8 **NEW YORK, NY**
1 ft.

Relative: Higher

Click here for full text details

E52 **MARBLE COLLEGIATE CHURCH OFFICE BUILDING (MCCOB)** **NY MANIFEST** **S118091296**
8 W 30TH ST **N/A**
< 1/8 **NEW YORK, NY 10014**
1 ft.

Relative: Higher

Click here for full text details

NY MANIFEST
EPA ID NYR000241372
EPA ID NYP004789939

E53 **CON EDISON** **NJ MANIFEST** **S120672201**
14 W 30TH ST **N/A**
< 1/8 **NEW YORK, NY 10011**
1 ft.

Relative: Higher

Click here for full text details

NJ MANIFEST
EPA Id NYP004787545

F54 **APARTMENT BLDG** **NY LTANKS** **U001330116**
1204 BROADWAY **N/A**
< 1/8 **NEW YORK, NY**
1 ft.

Relative: Higher

Click here for full text details

NY LTANKS
Spill Number/Closed Date 0803745 / 2008-12-01
Site ID 400526
Spill Date 2008-06-30

E55 **CON EDISON** **NJ MANIFEST** **S120672408**
8 W 30TH ST **N/A**
< 1/8 **NEW YORK, NY 10018**
1 ft.

Relative: Higher

Click here for full text details

NJ MANIFEST
EPA Id NYP004789939

F56 **CON EDISON** **RCRA NonGen / NLR** **1019325655**
1205 BROADWAY **NYP004845240**
< 1/8 **NEW YORK, NY 10001**
1 ft.

Relative: Higher

Click here for full text details

RCRA NonGen / NLR
EPA Id NYP004845240

F57 **1201 BROADWAY LLC** **NY AST** **U003074566**
1201 BROADWAY **N/A**
< 1/8 **NEW YORK, NY 10001**
1 ft.

Relative: Higher

Click here for full text details

NY AST
Facility Id 2-334960

C58 **CON EDISON** **NY MANIFEST** **S117067608**
FO 56 WEST 29 ST **N/A**
< 1/8 **NEW YORK, NY 10001**
1 ft.

Relative: Higher

Click here for full text details

NY MANIFEST
EPA ID NYP004607412

C59 **50 WEST 29TH STREET** **NY Spills** **S104495536**
50 WEST 29TH STREET **N/A**
< 1/8 **MANHATTAN, NY**
1 ft.

Relative: Higher

Click here for full text details

NY Spills
Spill Number/Closed Date 9307576 / 1993-09-22
Site ID 162609
Spill Date 1993-09-22

F60
< 1/8
1 ft.

SB 5516
34 WEST 29TH ST
MANHATTAN, NY

NY Spills **S104506794**
N/A

Relative: Higher

Click here for full text details

NY Spills
Spill Number/Closed Date 9814715 / 2004-01-23
Site ID 114493
Spill Date 1999-03-10

E61
< 1/8
1 ft.

CON EDISON
8 W 30TH ST
NEW YORK, NY 10018

RCRA NonGen / NLR **1019903790**
NYP004789939

Relative: Higher

Click here for full text details

RCRA NonGen / NLR
EPA Id NYP004789939

F62
< 1/8
1 ft.

HARMONY CLEANERS CORP
1201 BROADWAY RM 903
NEW YORK, NY 10001

EDR Hist Cleaner **1018467581**
N/A

Relative: Higher

Click here for full text details

C63
< 1/8
1 ft.

MONTE NOVELTY PLATING CO
44 W 29TH ST
NEW YORK, NY 10001

RCRA NonGen / NLR **1000397439**
FINDS **NYD042039032**
ECHO

Relative: Higher

Click here for full text details

RCRA NonGen / NLR
EPA Id NYD042039032

FINDS
Registry ID: 110004354591

ECHO
Registry ID 110004354591

F64
< 1/8
1 ft.

CON EDISON SERVICE BOX: 28984
1200 BROADWAY & 29TH ST N OF
NEW YORK, NY 10016

RCRA NonGen / NLR
NY MANIFEST

1016963269
NYP004362919

Relative: Higher

Click here for full text details

RCRA NonGen / NLR
EPA Id NYP004362919

NY MANIFEST
EPA ID NYP004362919

F65
< 1/8
1 ft.

VAULT #6171
WEST 29 ST & BROADWAY
MANHATTAN, NY

NY Spills

S107488396
N/A

Relative: Higher

Click here for full text details

NY Spills
Spill Number/Closed Date 0509733 / 2007-05-03
Site ID 355550
Spill Date 2005-11-14

F66
< 1/8
1 ft.

218574; W 29 ST AND BROADWAY
W 29 ST AND BROADWAY
MANHATTAN, NY

NY Spills

S110307424
N/A

Relative: Higher

Click here for full text details

NY Spills
Spill Number/Closed Date 0914491 / 2009-10-13
Site ID 434030
Spill Date 2009-09-24

D67
< 1/8
1 ft.

286 FIFTH AVENUE
286 FIFTH AVENUE
NEW YORK, NY 10001

NY AST

U003388546
N/A

Relative: Higher

Click here for full text details

NY AST
Facility Id 2-253375

C68 **SERVICE BOX #5513** **NY Spills** **S104506792**
40 W 29TH ST **N/A**
< 1/8 **MANHATTAN, NY**
1 ft.

Relative: Higher

Click here for full text details

NY Spills
Spill Number/Closed Date 9814705 / 2004-01-23
Site ID 213610
Spill Date 1999-03-10

F69 **1205-1209 BROADWAY** **NY AST** **A100291348**
1205-1209 BROADWAY **N/A**
< 1/8 **NEW YORK, NY 10001**
1 ft.

Relative: Higher

Click here for full text details

NY AST
Facility Id 2-608902

E70 **1200 BROADWAY** **NY LTANKS** **S102660119**
1200 BROADWAY **NY Spills** **N/A**
< 1/8 **MANHATTAN, NY** **NY NYC LAND USE**
1 ft.

Relative: Higher

Click here for full text details

NY LTANKS
Spill Number/Closed Date 9706587 / 1997-09-03
Site ID 166855
Spill Date 1997-09-02

NY Spills
Spill Number/Closed Date 9712402 / 1998-02-17
Site ID 166856
Spill Date 1998-02-06

F71 **CON EDISON - VS 9773** **RCRA NonGen / NLR** **1008195674**
32 WEST 29TH STREET **NY MANIFEST** **NYP004112157**
< 1/8 **NEW YORK, NY 10018**
1 ft.

Relative: Higher

Click here for full text details

RCRA NonGen / NLR
EPA Id NYP004112157

NY MANIFEST
EPA ID NYP004112157

F72 **1201 BROADWAY LLC** **UST FINDER** **1028568996**
1201 BROADWAY **N/A**
< 1/8 **NEW YORK, NY 10001**
1 ft.

Relative: Higher

Click here for full text details

F73 **1204 BROADWAY DE LLC** **NY AST** **A100361229**
1204 BROADWAY **N/A**
< 1/8 **NEW YORK, NY 10001**
1 ft.

Relative: Higher

Click here for full text details

NY AST
Facility Id 2-601423

A74 **CON EDISON SERVICE BOX: 5723** **RCRA NonGen / NLR** **1017774533**
22-20 W 30TH ST & BROADWAY E OF **NYP004523452**
< 1/8 **NEW YORK, NY 10001**
1 ft.

Relative: Higher

Click here for full text details

RCRA NonGen / NLR
EPA Id NYP004523452

E75 **CON EDISON** **RCRA NonGen / NLR** **1019903590**
14 W 30TH ST **FINDS** **NYP004787545**
< 1/8 **NEW YORK, NY 10011** **ECHO**
1 ft.

Relative: Higher

Click here for full text details

RCRA NonGen / NLR
EPA Id NYP004787545

FINDS
Registry ID: 110069669709

ECHO
Registry ID 110069669709

E76 **CON EDISON** **NY MANIFEST** **S117060136**
22-20 W 30TH ST & BROADWAY E O **N/A**
< 1/8 **NEW YORK, NY 10001**
1 ft.

Relative: Higher

Click here for full text details

NY MANIFEST
EPA ID NYP004523452

F77
< 1/8
1 ft.

CON EDISON
1205 BROADWAY
NEW YORK, NY 10001

NJ MANIFEST

S120677290
N/A

Relative: Higher

Click here for full text details

NJ MANIFEST
EPA Id NYP004845240

D78
< 1/8
1 ft.

CON EDISON - MANHOLE 5720
5 W 30TH ST
NEW YORK, NY 10001

RCRA-LQG
NY MANIFEST

1016963259
NYP004362810

Relative: Higher

Click here for full text details

RCRA-LQG
EPA Id NYP004362810

NY MANIFEST
EPA ID NYP004362810

C79
< 1/8
1 ft.

FLOWER TENANTS CORPORATION
50 WEST 29TH STREET
NEW YORK, NY 10001

NY AST

A100183075
N/A

Relative: Higher

Click here for full text details

NY AST
Facility Id 2-606435

D80
< 1/8
1 ft.

284 5TH AVE
284 FIFTH AVENUE
NEW YORK, NY 10001

NY AST

U004076630
N/A

Relative: Higher

Click here for full text details

NY AST
Facility Id 2-145823

G81
< 1/8
1 ft.

SERVICE BOX #5515
36 W 29TH ST
MANHATTAN, NY

NY Spills

S104506793
N/A

Relative: Higher

Click here for full text details

NY Spills
Spill Number/Closed Date 9814710 / 2004-01-23
Site ID 316274
Spill Date 1999-03-10

F82 **VAULT #RVS9773** **NY Spills** **S106015284**
32 W. 29TH ST **N/A**
< 1/8 **MANHATTAN, NY**
1 ft.

Relative: Higher

Click here for full text details

NY Spills
Spill Number/Closed Date 0303037 / 2005-05-23
Site ID 258146
Spill Date 2003-06-22

F83 **1201 BROADWAY LLC** **NY UST** **U004077419**
1201 BROADWAY **N/A**
< 1/8 **NEW YORK, NY 10001**
1 ft.

Relative: Higher

Click here for full text details

C84 **UNKNOWN RESIDENCE** **NY Spills** **S117653988**
40 WEST 29TH ST **N/A**
< 1/8 **NEW YORK, NY**
1 ft.

Relative: Higher

Click here for full text details

NY Spills
Spill Number/Closed Date 1411201 / Not Reported
Site ID 504955
Spill Date 2015-02-25

E85 **GILSEY HOUSE INC** **NY AST** **1000791481**
1200 BROADWAY **RCRA NonGen / NLR** **NYD987029931**
< 1/8 **NEW YORK, NY 10001** **FINDS**
1 ft. **ECHO**
NY MANIFEST

Relative: Higher

Click here for full text details

NY AST
Facility Id 2-317829

RCRA NonGen / NLR
EPA Id NYD987029931

FINDS
Registry ID: 110004501888

ECHO
Registry ID 110004501888

NY MANIFEST

GILSEY HOUSE INC (Continued) **1000791481**

EPA ID NYD987029931

E86 **CON EDISON** **NY MANIFEST** **S119075551**
14 W 30TH ST **N/A**
< 1/8 **NEW YORK, NY 10011**
1 ft.

Relative: Higher

Click here for full text details

NY MANIFEST
EPA ID NYP004787545

F87 **CON EDISON SERVICE BOX: 5518** **RCRA NonGen / NLR** **1016965984**
27 W 29TH ST FRONT OF **NY MANIFEST** **NYP004388427**
< 1/8 **NEW YORK, NY 10001**
1 ft.

Relative: Higher

Click here for full text details

RCRA NonGen / NLR
EPA Id NYP004388427

NY MANIFEST
EPA ID NYP004388427

F88 **CON EDISON** **NY MANIFEST** **S118463000**
1205 BROADWAY **N/A**
< 1/8 **NEW YORK, NY 10001**
1 ft.

Relative: Higher

Click here for full text details

NY MANIFEST
EPA ID NYP004845240

E89 **SUB STATION** **NY Spills** **S106018374**
14 WEST 30TH STREET **N/A**
< 1/8 **MANHATTAN, NY**
1 ft.

Relative: Higher

Click here for full text details

NY Spills
Spill Number/Closed Date 0312021 / 2004-01-28
Spill Number/Closed Date 0312169 / 2004-04-15
Spill Number/Closed Date 0312809 / 2004-04-23
Spill Number/Closed Date 0306618 / 2003-10-28
Spill Number/Closed Date 0308688 / 2003-12-22
Site ID 289899
Site ID 289900
Site ID 289901
Site ID 117341
Site ID 117342

SUB STATION (Continued) **S106018374**

Spill Date 2004-01-27
Spill Date 2004-02-02
Spill Date 2004-02-19
Spill Date 2003-09-23
Spill Date 2003-11-15

C90 **KEW MANAGEMENT CORP** **NY AST** **U003384520**
40 WEST 29TH STREET **N/A**
< 1/8 **NEW YORK, NY 10001**
1 ft.

Relative: Higher

Click here for full text details

NY AST
Facility Id 2-084352

E91 **MARBLE COLLEGIATE CHURCH OFFICE BUILDING (MCCOB)** **RCRA NonGen / NLR** **1025504850**
8 W 30TH ST **E MANIFEST** **NYR000241372**
< 1/8 **NEW YORK, NY 10014**
1 ft.

Relative: Higher

Click here for full text details

RCRA NonGen / NLR
EPA Id NYR000241372

E92 **8 WEST 30TH STREET** **NY AST** **U003395234**
8 WEST 30TH STREET **N/A**
< 1/8 **NEW YORK, NY 10001**
1 ft.

Relative: Higher

Click here for full text details

NY AST
Facility Id 2-479926

E93 **W30TH ST SUBSTATION** **NY Spills** **S106125254**
14 W 30TH STREET **N/A**
< 1/8 **MANHATTAN, NY**
1 ft.

Relative: Higher

Click here for full text details

NY Spills
Spill Number/Closed Date 0311455 / 2004-01-14
Site ID 177508
Spill Date 2004-01-10

D94 **JUSTIN MANAGEMENT LLC** **NY LTANKS** **S116555641**
3 WEST 30TH ST **N/A**
< 1/8 **MANHATTAN, NY**
1 ft.

Relative: Higher

Click here for full text details

NY LTANKS
Spill Number/Closed Date 1310845 / 2014-11-17
Site ID 491719
Spill Date 2014-02-17

E95 **SPILL NUMBER 0200983** **NY LTANKS** **S105995724**
276 5TH AVE **NY Spills** **N/A**
< 1/8 **MANHATTAN, NY**
1 ft.

Relative: Higher

Click here for full text details

NY LTANKS
Spill Number/Closed Date 0200982 / 2002-11-07
Site ID 63769
Spill Date 2002-04-26

NY Spills
Spill Number/Closed Date 0200983 / 2003-10-31
Site ID 63770
Spill Date 2002-04-26

G96 **COMMERCIAL PROPERTY TTF** **NY LTANKS** **S128660820**
49 WEST 28TH ST **N/A**
< 1/8 **MANHATTAN, NY**
1 ft.

Relative: Higher

Click here for full text details

NY LTANKS
Spill Number/Closed Date 2110628 / 2022-10-04
Site ID 634698
Spill Date 2022-03-21

E97 **CON EDISON SERVICE BOX: 5520** **RCRA NonGen / NLR** **1017778645**
11 W 29TH ST **NYP004565859**
< 1/8 **NEW YORK, NY 10001**
1 ft.

Relative: Higher

Click here for full text details

RCRA NonGen / NLR
EPA Id NYP004565859

Map ID / Direction / Distance / Elevation	Site	Database(s)	EDR ID Number / EPA ID Number
G98 **< 1/8** **1 ft.**	**37 WEST 28 STREET** **37 WEST 28TH STREET** **NEW YORK, NY 10001**	**NY AST**	**A100292251** **N/A**
Relative: Higher	Click here for full text details **NY AST** Facility Id 2-608081		
G99 **< 1/8** **1 ft.**	**CON EDISON SERVICE BOX: 5319** **43 W 28TH ST FRONT OF** **NEW YORK, NY 10001**	**RCRA NonGen / NLR** **FINDS** **ECHO** **NY MANIFEST**	**1016150233** **NYP004289047**
Relative: Higher	Click here for full text details **RCRA NonGen / NLR** EPA Id NYP004289047 **FINDS** Registry ID: 110055460763 **ECHO** Registry ID 110055460763 **NY MANIFEST** EPA ID NYP004289047		
E100 **< 1/8** **1 ft.**	**JS 276, LLC** **276 FIFTH AVENUE** **NEW YORK, NY 10001**	**NY AST**	**U003395336** **N/A**
Relative: Higher	Click here for full text details **NY AST** Facility Id 2-508810		
F101 **< 1/8** **1 ft.**	**BRESLIN HOTEL** **1186 BROADWAY** **NEW YORK, NY**	**NY AST** **NY Spills**	**U001841927** **N/A**
Relative: Higher	Click here for full text details **NY AST** Facility Id 2-601441 **NY Spills** Spill Number/Closed Date 0804990 / 2013-09-27 Site ID 402001 Spill Date 2008-07-31		

E102 **CON EDISON** **NY MANIFEST** **S117064122**
11 W 29TH ST **N/A**
< 1/8 **NEW YORK, NY 10001**
1 ft.

Relative: Higher

Click here for full text details

NY MANIFEST
EPA ID NYP004565859

H103 **44 WEST 28 PENN PLAZA PROPERTIES LLC** **NY AST** **U004122087**
44 WEST 28TH STREET **N/A**
< 1/8 **NEW YORK, NY 10001**
1 ft.

Relative: Higher

Click here for full text details

NY AST
Facility Id 2-146811

G104 **SPILL NUMBER 0110670** **NY Spills** **S106000996**
1185 BROADWAY **N/A**
< 1/8 **MANHATTAN, NY**
1 ft.

Relative: Higher

Click here for full text details

NY Spills
Spill Number/Closed Date 0110670 / 2002-02-14
Site ID 135229
Spill Date 2002-02-07

G105 **CONSOLIDATED EDISON** **NY MANIFEST** **1009242100**
29 W 28TH ST **N/A**
< 1/8 **NEW YORK, NY**
1 ft.

Relative: Higher

Click here for full text details

NY MANIFEST
EPA ID NYP004107694

G106 **1185 BROADWAY** **NY AST** **A100525960**
1185 BROADWAY **N/A**
< 1/8 **MANHATTAN, NY 10001**
1 ft.

Relative: Higher

Click here for full text details

NY AST
Facility Id 2-613339

H107 **VAULT 3678** **NY Spills** **S106468259**
44 WEST 28TH ST **N/A**
< 1/8 **MANHATTAN, NY**
1 ft.

Relative: Higher

Click here for full text details

NY Spills
Spill Number/Closed Date 9607380 / 2005-02-09
Site ID 220905
Spill Date 1996-09-11

H108 **SPRING** **EDR Hist Cleaner** **1020093111**
99 W 27TH ST **N/A**
< 1/8 **NEW YORK, NY 10001**
1 ft.

Relative: Lower

Click here for full text details

H109 **LOT 1,TAXBLOCK 829** **NY E DESIGNATION** **S117675794**
796 AVENUE OF THE AMER **NY NYC LAND USE** **N/A**
< 1/8 **MANHATTAN, NY**
1 ft.

Relative: Lower

Click here for full text details

E110 **PROTESTANT DUTCH CHURCH** **NY Spills** **S111319142**
1 WEST 29TH ST **N/A**
< 1/8 **NEW YORK, NY**
1 ft.

Relative: Higher

Click here for full text details

NY Spills
Spill Number/Closed Date 1110340 / 2012-04-27
Site ID 458157
Spill Date 2011-11-21

I111 **1182-1184 BROADWAY** **NY AST** **A100343956**
1182-1184 BROADWAY **N/A**
< 1/8 **NEW YORK, NY 10001**
1 ft.

Relative: Higher

Click here for full text details

NY AST
Facility Id 2-611119

G112 **ROTTEN VENT PIPE - TTF** **NY LTANKS** **S112231236**
38 WEST 28 TH ST **N/A**
< 1/8 **NEW YORK, NY**
1 ft.

Relative: Higher

Click here for full text details

NY LTANKS
Spill Number/Closed Date 1206250 / 2016-05-05
Site ID 469244
Spill Date 2012-09-24

G113 **RP 1185 LLC - PHASE II** **NY Spills** **S119028363**
1185 BROADWAY **N/A**
< 1/8 **NEW YORK, NY**
1 ft.

Relative: Higher

Click here for full text details

NY Spills
Spill Number/Closed Date 1608346 / 2019-05-16
Site ID 536057
Spill Date 2016-11-29

E114 **MARBLE COLLEGIATE CHURCH** **NY UST** **U004063483**
1 WEST 29TH STREET **N/A**
< 1/8 **NEW YORK, NY 10001**
1 ft.

Relative: Higher

Click here for full text details

F115 **BRESLIN HOTEL** **NY Spills** **S109413677**
1186 BROADWAY **NY NYC LAND USE** **N/A**
< 1/8 **MANHATTAN, NY**
1 ft.

Relative: Higher

Click here for full text details

NY Spills
Spill Number/Closed Date 0810521 / 2008-12-19
Site ID 408044
Spill Date 2008-12-18

E116 **CON EDISON SERVICE BOX: 5523** **RCRA NonGen / NLR** **1025504538**
1 W 29TH ST **NYP005173224**
< 1/8 **NEW YORK, NY 10001**
1 ft.

Relative: Higher

Click here for full text details

RCRA NonGen / NLR
EPA Id NYP005173224

G117 **1185 BROADWAY** **NY NYC OER** **S129931972**
1185 BROADWAY **N/A**
< 1/8 **MANHATTAN, NY**
1 ft.

Relative: Higher

Click here for full text details

G118 **TO ROADWAY** **NY Spills** **S123160367**
40 WEST 28TH ST **N/A**
< 1/8 **MANHATTAN, NY**
1 ft.

Relative: Higher

Click here for full text details

NY Spills
Spill Number/Closed Date 1808459 / 2018-11-09
Site ID 579269
Spill Date 2018-11-08

G119 **CON EDISON** **NY MANIFEST** **S117738103**
27 W 28TH ST **N/A**
< 1/8 **NEW YORK, NY 10001**
1 ft.

Relative: Higher

Click here for full text details

NY MANIFEST
EPA ID NYP004704391
EPA ID NYP004730933

G120 **CON EDISON** **NJ MANIFEST** **S120667204**
27 W 28TH ST **N/A**
< 1/8 **NEW YORK, NY 10001**
1 ft.

Relative: Higher

Click here for full text details

NJ MANIFEST
EPA Id NYP004730933

E121 **CON EDISON MANHOLE: 5529** **RCRA NonGen / NLR** **1016963397**
4 W 29TH ST **NY MANIFEST** **NYP004364063**
< 1/8 **NEW YORK, NY 10001**
1 ft.

Relative: Higher

Click here for full text details

RCRA NonGen / NLR
EPA Id NYP004364063

NY MANIFEST
EPA ID NYP004364063

G122 **1185 BROADWAY** **NY VCP** **S125316799**
1185 BROADWAY **N/A**
< 1/8 **NEW YORK CITY, NY**
1 ft.

Relative:
Higher

Click here for full text details

H123 **LOT 72,TAXBLOCK 829** **NY E DESIGNATION** **S108078335**
52 WEST 28 STREET **NY NYC LAND USE** **N/A**
< 1/8 **MANHATTAN, NY 10001**
1 ft.

Relative:
Higher

Click here for full text details

E124 **MARBLE COLLEGIATE CHURCH** **UST FINDER** **1028570016**
1 WEST 29TH STREET **N/A**
< 1/8 **NEW YORK, NY 10001**
1 ft.

Relative:
Higher

Click here for full text details

I125 **FERO CLEANER & TAILOR** **EDR Hist Cleaner** **1019987739**
15 W 28TH ST **N/A**
< 1/8 **NEW YORK, NY 10001**
1 ft.

Relative:
Higher

Click here for full text details

H126 **DIGITAL PRE-PRESS INC** **RCRA NonGen / NLR** **1004759255**
44 W 28TH ST **NYR000003632**
< 1/8 **NEW YORK, NY 10001**
1 ft.

Relative:
Higher

Click here for full text details

RCRA NonGen / NLR
EPA Id NYR000003632

H127 **ASTON VALET** **EDR Hist Cleaner** **1019932211**
800 AVENUE OF THE AMERICA **N/A**
< 1/8 **NEW YORK, NY 10001**
1 ft.

Relative:
Lower

Click here for full text details

H128
< 1/8
1 ft.

HORAN ENGRAVING CO INC
44 W 28TH ST
NEW YORK, NY 10001

RCRA-VSQG
FINDS
ECHO
NY MANIFEST

1000150363
NYD001499060

Relative:
Higher

Click here for full text details

RCRA-VSQG
EPA Id NYD001499060

FINDS
Registry ID: 110009484147
Registry ID: 110004334970

ECHO
Registry ID 110009484147
Registry ID 110004334970

NY MANIFEST
EPA ID NYD001499060

G129
< 1/8
1 ft.

CON EDISON
27 W 28TH ST
NEW YORK, NY 10001

RCRA NonGen / NLR
FINDS
ECHO

1018278326
NYP004730933

Relative:
Higher

Click here for full text details

RCRA NonGen / NLR
EPA Id NYP004730933

FINDS
Registry ID: 110067703747

ECHO
Registry ID 110067703747

E130
< 1/8
1 ft.

CON EDISON SERVICE BOX: 33697
270 5TH AVE
NEW YORK, NY 10001

RCRA NonGen / NLR
NY MANIFEST

1016963400
NYP004364089

Relative:
Higher

Click here for full text details

RCRA NonGen / NLR
EPA Id NYP004364089

NY MANIFEST
EPA ID NYP004364089

H131 **FM RING ASSOCIATES, INC.** **NY UST** **U001835202**
45 W 27TH ST **N/A**
< 1/8 **NEW YORK, NY 10001**
1 ft.

Relative: Higher

Click here for full text details

I132 **CON EDISON** **PA MANIFEST** **S118889176**
W 28TH ST & BROADWAY **N/A**
< 1/8 **MANHATTAN, NY 10001**
1 ft.

Relative: Higher

Click here for full text details

PA MANIFEST
Generator EPA Id NYP004717096

H133 **OFFICE BUILDING** **NY LTANKS** **S106737702**
45 WEST 27TH STREET **N/A**
< 1/8 **MANHATTAN, NY**
1 ft.

Relative: Higher

Click here for full text details

NY LTANKS
Spill Number/Closed Date 0410691 / 2006-08-10
Site ID 335726
Spill Date 2004-12-22

H134 **CON EDISON** **NJ MANIFEST** **S120672659**
43 W 27TH ST **N/A**
< 1/8 **NEW YORK, NY 10001**
1 ft.

Relative: Higher

Click here for full text details

NJ MANIFEST
EPA Id NYP004792727

I135 **13 WEST 28TH STREET** **NY AST** **U004044982**
13 W 28TH ST **N/A**
< 1/8 **NEW YORK, NY 10001**
1 ft.

Relative: Higher

Click here for full text details

NY AST
Facility Id 2-242063

H136
< 1/8
1 ft.

CON EDISON MANHOLE: 5021
43 W 27TH E OF 11TH AVE MH 5021
NEW YORK, NY 10001

NJ MANIFEST

S117987091
N/A

Relative: Higher

Click here for full text details

NJ MANIFEST
EPA Id NYP004279626

I137
< 1/8
1 ft.

CON EDISON SERVICE BOX: 5334
22 W 28TH ST FRONT OF
NEW YORK, NY 10001

RCRA NonGen / NLR
NY MANIFEST

1016964437
NYP004373601

Relative: Higher

Click here for full text details

RCRA NonGen / NLR
EPA Id NYP004373601

NY MANIFEST
EPA ID NYP004373601

I138
< 1/8
1 ft.

MOBIL 1 COMMUNICATIONS INC
1178 BROADWAY FRNT 2
NEW YORK, NY 10001

EDR Hist Auto

1021162652
N/A

Relative: Higher

Click here for full text details

H139
< 1/8
1 ft.

CON EDISON
43 W 27TH ST
NEW YORK, NY 10001

RCRA NonGen / NLR
FINDS
ECHO

1019904016
NYP004792727

Relative: Higher

Click here for full text details

RCRA NonGen / NLR
EPA Id NYP004792727

FINDS
Registry ID: 110069685754

ECHO
Registry ID 110069685754

H140 **CON EDISON** **NY MANIFEST** **S118256798**
43 W 27TH ST **N/A**
< 1/8 **NEW YORK, NY 10001**
1 ft.

Relative: Higher

Click here for full text details

NY MANIFEST
EPA ID NYP004792727

I141 **PLAZA REALTY ASSOCIATES LLC** **NY UST** **U001841916**
1181 BROADWAY **N/A**
< 1/8 **NEW YORK, NY 10001**
1 ft.

Relative: Higher

Click here for full text details

H142 **FM RING ASSOCIATES, INC.** **UST FINDER** **1028567665**
45 W 27TH ST **N/A**
< 1/8 **NEW YORK, NY 10001**
1 ft.

Relative: Higher

Click here for full text details

H143 **CON EDISON** **RCRA NonGen / NLR** **1019904018**
55 W 27TH ST **FINDS** **NYP004792776**
< 1/8 **NEW YORK, NY 10011** **ECHO**
1 ft.

Relative: Lower

Click here for full text details

RCRA NonGen / NLR
EPA Id NYP004792776

FINDS
Registry ID: 110069685772

ECHO
Registry ID 110069685772

H144 **CONSOLIDATED EDISON** **NY MANIFEST** **1009237617**
V3793-121 W 27TH ST **N/A**
< 1/8 **NEW YORK, NY**
1 ft.

Relative: Lower

Click here for full text details

NY MANIFEST
EPA ID NYP004029252

H145 **CON EDISON** **NY MANIFEST** **S117736406**
113 W 27TH ST & 7TH AVE **N/A**
< 1/8 **NEW YORK, NY 10001**
1 ft.

Relative: Lower

Click here for full text details

NY MANIFEST
EPA ID NYP004507125

H146 **COMMERCIAL BUILDING** **NY Spills** **S108467059**
32 WEST 28TH STREET **N/A**
< 1/8 **NEW YORK, NY**
1 ft.

Relative: Higher

Click here for full text details

NY Spills
Spill Number/Closed Date 0613839 / 2011-12-20
Site ID 378942
Spill Date 2007-03-26

J147 **SHAMIANA INTERNATIONAL** **NY AST** **U004048274**
264 FIFTH AVENUE **N/A**
< 1/8 **NEW YORK, NY 10001**
1 ft.

Relative: Higher

Click here for full text details

NY AST
Facility Id 2-315915

H148 **28-28 WEST 28TH ST** **NY LTANKS** **S106703271**
28-28 WEST 28TH STREET **N/A**
< 1/8 **BROOKLYN, NY**
1 ft.

Relative: Higher

Click here for full text details

NY LTANKS
Spill Number/Closed Date 8805273 / 1992-09-30
Spill Number/Closed Date 8805274 / 1992-09-30
Site ID 216726
Site ID 216727
Spill Date 1988-09-19

I149 **CON EDISON** **NY MANIFEST** **S118463300**
BROADWAY & W 28 ST **N/A**
< 1/8 **NEW YORK, NY 10001**
1 ft.

Relative: Higher

Click here for full text details

NY MANIFEST
EPA ID NYP004849562

I150 **CON EDISON SERVICE BOX: 5333** **RCRA NonGen / NLR** **1016969089**
22 W 28TH ST **NY MANIFEST** **NYP004427357**
< 1/8 **NEW YORK, NY 10001**
1 ft.

Relative: Higher

Click here for full text details

RCRA NonGen / NLR
EPA Id NYP004427357

NY MANIFEST
EPA ID NYP004427357

J151 **260 5TH AVE** **NY AST** **U003390297**
260 5TH AVE **N/A**
< 1/8 **NEW YORK, NY 10001**
1 ft.

Relative: Higher

Click here for full text details

NY AST
Facility Id 2-212601

H152 **SENTON HOTEL** **NY AST** **U003384048**
39-41 WEST 27TH ST **N/A**
< 1/8 **NEW YORK, NY 10001**
1 ft.

Relative: Higher

Click here for full text details

NY AST
Facility Id 2-080985

H153 **CON EDISON** **NJ MANIFEST** **S120672663**
55 W 27TH ST **N/A**
< 1/8 **NEW YORK, NY 10011**
1 ft.

Relative: Lower

Click here for full text details

NJ MANIFEST
EPA Id NYP004792776

I154 **VAULT# 895** **NY Spills** **S106469029**
WEST 28TH & BROADWAY **N/A**
< 1/8 **MANHATTAN, NY**
1 ft.

Relative: Higher

Click here for full text details

NY Spills
Spill Number/Closed Date 0401587 / 2004-08-20
Site ID 201584
Spill Date 2004-05-14

I155 **NYCT-OSS (MTA, C&D) CONTRACT# C-31241** **RCRA-VSQG** **1004762550**
8TH STREET STATION (N/R): 28TH STREET & BROADWAY **NY MANIFEST** **NYR000098087**
< 1/8 **NEW YORK, NY 10001** **NJ MANIFEST**
1 ft. **E MANIFEST**

Relative: Higher

Click here for full text details

RCRA-VSQG
EPA Id NYR000098087

NY MANIFEST
EPA ID NYR000098087

NJ MANIFEST
EPA Id NYR000098087

I156 **CONSOLIDATED EDISON CO** **NY MANIFEST** **1009236669**
V3194 2E29TH ST **N/A**
< 1/8 **NEW YORK, NY**
1 ft.

Relative: Higher

Click here for full text details

NY MANIFEST
EPA ID NYP004018289

K157 **CON EDISON SERVICE BOX: 5135** **RCRA NonGen / NLR** **1016963502**
52 W 27TH ST FRONT OF **NY MANIFEST** **NYP004365011**
< 1/8 **NEW YORK, NY 10001**
1 ft.

Relative: Lower

Click here for full text details

RCRA NonGen / NLR
EPA Id NYP004365011

NY MANIFEST
EPA ID NYP004365011

H158 **CON EDISON MANHOLE: 5021** **RCRA NonGen / NLR** **1016149299**
43 W 27TH E OF 11TH AVE MH 5021 **FINDS** **NYP004279626**
< 1/8 **NEW YORK, NY 10001** **ECHO**
1 ft. **NY MANIFEST**

Relative: Higher

Click here for full text details

RCRA NonGen / NLR
EPA Id NYP004279626

FINDS
Registry ID: 110055469540

ECHO

CON EDISON MANHOLE: 5021 (Continued) **1016149299**

Registry ID 110055469540

NY MANIFEST
EPA ID NYP004279626

H159 **CON EDISON** **NY MANIFEST** **S118256801**
55 W 27TH ST **N/A**
< 1/8 **NEW YORK, NY 10011**
1 ft.

Relative: Lower

Click here for full text details

NY MANIFEST
EPA ID NYP004792776

H160 **RELIABLE DRY CLEAN CORPORATION** **EDR Hist Cleaner** **1020073505**
26 W 28TH ST **N/A**
< 1/8 **NEW YORK, NY 10001**
1 ft.

Relative: Higher

Click here for full text details

I161 **PLAZA REALTY ASSOCIATES LLC** **UST FINDER** **1028572296**
1181 BROADWAY **N/A**
< 1/8 **NEW YORK, NY 10001**
1 ft.

Relative: Higher

Click here for full text details

H162 **RADIO WAVE LLC** **NY AST** **U003387712**
49 WEST 27TH STREET **N/A**
< 1/8 **NEW YORK, NY 10001**
1 ft.

Relative: Higher

Click here for full text details

NY AST
Facility Id 2-199206

I163 **13-15 WEST 28TH ST.** **NY AST** **A100291399**
13-15 WEST 28TH STREET **N/A**
< 1/8 **NEW YORK, NY 10001**
1 ft.

Relative: Higher

Click here for full text details

NY AST
Facility Id 2-609141

I164 **CON EDISON** **NY MANIFEST** **S117738640**
W 28 ST & BROADWAY **N/A**
< 1/8 **NEW YORK, NY 10001**
1 ft.

Relative: Higher

Click here for full text details

NY MANIFEST
EPA ID NYP004717096

K165 **NY E DESIGNATION** **S117675793**
776 AVENUE OF THE AMER **NY NYC LAND USE** **N/A**
< 1/8 **MANHATTAN, NY 10001**
1 ft.

Relative: Lower

Click here for full text details

I166 **1170 BROADWAY** **NY LTANKS** **S105997769**
1170 BROADWAY **N/A**
< 1/8 **MANHATTAN, NY**
1 ft.

Relative: Higher

Click here for full text details

NY LTANKS
Spill Number/Closed Date 0209935 / 2005-05-11
Site ID 322320
Spill Date 2002-12-31

J167 **CON EDISON SERVICE BOX: 33689** **RCRA NonGen / NLR** **1016966018**
256 5TH AVE FRONT OF **NY MANIFEST** **NYP004388757**
< 1/8 **NEW YORK, NY 10016**
1 ft.

Relative: Higher

Click here for full text details

RCRA NonGen / NLR
EPA Id NYP004388757

NY MANIFEST
EPA ID NYP004388757

H168 **31 WEST 27TH STREET** **NY AST** **U004076388**
31 WEST 27TH STREET **N/A**
< 1/8 **NEW YORK, NY 10001**
1 ft.

Relative: Higher

Click here for full text details

NY AST
Facility Id 2-116785

I169 **CON EDISON SERVICE BOX: 28959** **RCRA NonGen / NLR** **1016970495**
1165 BROADWAY FRONT OF **NY MANIFEST** **NYP004442075**
< 1/8 **NEW YORK, NY 10001**
1 ft.

Relative: Higher

Click here for full text details

RCRA NonGen / NLR
EPA Id NYP004442075

NY MANIFEST
EPA ID NYP004442075

I170 **1165 BROADWAY BLDG.** **NY AST** **A100291326**
1165 BROADWAY **N/A**
< 1/8 **NEW YORK, NY 10001**
1 ft.

Relative: Higher

Click here for full text details

NY AST
Facility Id 2-608575

H171 **LOT 75,TAXBLOCK 828** **NY E DESIGNATION** **S108078339**
50 WEST 27 STREET **NY NYC LAND USE** **N/A**
< 1/8 **MANHATTAN, NY**
1 ft.

Relative: Lower

Click here for full text details

I172 **LOT 50,TAXBLOCK 829** **NY E DESIGNATION** **S120838985**
1164 BROADWAY **NY NYC LAND USE** **N/A**
< 1/8 **MANHATTAN, NY**
1 ft.

Relative: Higher

Click here for full text details

I173 **CON EDISON** **NY MANIFEST** **S116293062**
1165 BROADWAY **N/A**
< 1/8 **NEW YORK, NY 10001**
1 ft.

Relative: Higher

Click here for full text details

NY MANIFEST
EPA ID NYP004512315

I174
< 1/8
1 ft.

JDK ENTRPRSES MOBIL VALLY MART
1170 BROADWAY STE 412
NEW YORK, NY 10001

EDR Hist Auto

1020488991
N/A

Relative:
Higher

Click here for full text details

J175
< 1/8
1 ft.

CON EDISON SERVICE BOX: 33688
254 5TH AVE N OF 28TH ST
NEW YORK, NY 10016

RCRA NonGen / NLR
NY MANIFEST

1016963198
NYP004362257

Relative:
Higher

Click here for full text details

RCRA NonGen / NLR
EPA Id NYP004362257

NY MANIFEST
EPA ID NYP004362257

I176
< 1/8
1 ft.

CON EDISON SERVICE BOX: 28959
1165 BROADWAY
NEW YORK, NY 10001

RCRA NonGen / NLR
NY MANIFEST

1016968805
NYP004424370

Relative:
Higher

Click here for full text details

RCRA NonGen / NLR
EPA Id NYP004424370

NY MANIFEST
EPA ID NYP004424370

I177
< 1/8
1 ft.

1170 BROADWAY
1170 BROADWAY
NEW YORK, NY 10001

NY UST

U001330114
N/A

Relative:
Higher

Click here for full text details

H178
< 1/8
1 ft.

40 WEST 27TH ST
40 WEST 27TH ST
NEW YORK, NY 10001

NY AST

U004077197
N/A

Relative:
Lower

Click here for full text details

NY AST
Facility Id 2-249556

K179 **28 WEST 27TH STREET** **NY AST** **U003391972**
28 WEST 27TH STREET **N/A**
< 1/8 **NEW YORK, NY 10001**
1 ft.

Relative: Higher

Click here for full text details

NY AST
Facility Id 2-404829

H180 **STORE** **NY LTANKS** **S103824889**
48 WEST 27TH STREET **N/A**
< 1/8 **NEW YORK, NY**
1 ft.

Relative: Lower

Click here for full text details

NY LTANKS
Spill Number/Closed Date 9815530 / 2000-08-04
Site ID 187497
Spill Date 1999-03-30

K181 **COOL V INC SUN 1** **EDR Hist Cleaner** **1019962338**
28 W 27TH ST RM 901 **N/A**
< 1/8 **NEW YORK, NY 10001**
1 ft.

Relative: Higher

Click here for full text details

I182 **1170 BROADWAY** **UST FINDER** **1028572298**
1170 BROADWAY **N/A**
< 1/8 **NEW YORK, NY 10001**
1 ft.

Relative: Higher

Click here for full text details

K183 **SPILL NUMBER 0208979** **NY LTANKS** **S105997450**
28 WEST 27TH ST **N/A**
< 1/8 **MANHATTAN, NY**
1 ft.

Relative: Higher

Click here for full text details

NY LTANKS
Spill Number/Closed Date 0208979 / 2002-12-03
Site ID 104111
Spill Date 2002-12-02

J184
< 1/8
1 ft.

SIMPON HOSIERY MILLS, INC. #256
256 FIFTH AVENUE
NEW YORK, NY 10001

NY AST **U003386605**
N/A

Relative: Higher

Click here for full text details

NY AST
Facility Id 2-243256

L185
< 1/8
1 ft.

CON EDISON
17 W 27TH ST
NEW YORK, NY 10009

NJ MANIFEST **S120678051**
N/A

Relative: Higher

Click here for full text details

NJ MANIFEST
EPA Id NYP004877940

L186
< 1/8
1 ft.

1150 BROADWAY
1150 BROADWAY
MANHATTAN, NY

NY Spills **S102240066**
N/A

Relative: Higher

Click here for full text details

NY Spills
Spill Number/Closed Date 9602578 / 1996-05-23
Site ID 327539
Spill Date 1996-05-23

L187
< 1/8
1 ft.

27TH ST AND BROADWAY
27TH ST AND BROADWAY
MANHATTAN, NY

NY Spills **S102145582**
N/A

Relative: Higher

Click here for full text details

NY Spills
Spill Number/Closed Date 8908687 / 1989-12-13
Site ID 237877
Spill Date 1989-12-13

L188
< 1/8
1 ft.

13 W 27 LEASEHOLD, LLC
13-15 WEST 27TH STREET
NEW YORK, NY 10001

NY AST **U003393419**
N/A

Relative: Higher

Click here for full text details

NY AST
Facility Id 2-254207

L189 **SPILL NUMBER 9812742** **NY LTANKS** **S104619927**
12 W 27TH ST **N/A**
< 1/8 **NEW YORK, NY**
1 ft.

Relative: Higher

Click here for full text details

NY LTANKS
Spill Number/Closed Date 9812742 / 1999-01-18
Site ID 266625
Spill Date 1999-01-16

M190 **HH 246 FIFTH LLC** **NY UST** **U004289046**
246 5TH AVE **N/A**
< 1/8 **NEW YORK, NY 10001**
1 ft.

Relative: Higher

Click here for full text details

L191 **CONSOLIDATED EDISON** **NY MANIFEST** **1009243119**
2 W 27 SY V4101 **N/A**
< 1/8 **NEW YORK, NY 10011**
1 ft.

Relative: Higher

Click here for full text details

NY MANIFEST
EPA ID NYP004124657

K192 **COMMERCIAL BLDG** **NY LTANKS** **S103940786**
55 W 26TH ST **N/A**
< 1/8 **MANHATTAN, NY**
1 ft.

Relative: Lower

Click here for full text details

NY LTANKS
Spill Number/Closed Date 9900203 / 2002-11-29
Site ID 154854
Spill Date 1999-04-06

L193 **CON EDISON** **RCRA NonGen / NLR** **1019908827**
17 W 27TH ST **FINDS** **NYP004877940**
< 1/8 **NEW YORK, NY 10009** **ECHO**
1 ft.

Relative: Higher

Click here for full text details

RCRA NonGen / NLR
EPA Id NYP004877940

FINDS
Registry ID: 110069697199

CON EDISON (Continued) **1019908827**

ECHO
Registry ID 110069697199

L194 **LOSS TO ROADWAY** **NY Spills** **S118460211**
13 WEST 27TH ST/ BROADWAY **N/A**
< 1/8 **MANHATTAN, NY**
1 ft.

Relative: Higher

Click here for full text details

NY Spills
Spill Number/Closed Date 1509104 / 2015-12-07
Site ID 517709
Spill Date 2015-12-07

M195 **MAN HINZ IMPORTS CORP** **NY AST** **U001835562**
240 5TH AVE **N/A**
< 1/8 **NY, NY 10001**
1 ft.

Relative: Higher

Click here for full text details

NY AST
Facility Id 2-297208

K196 **CON EDISION - R 9786** **RCRA NonGen / NLR** **1007207897**
66 WEST 26TH ST. 66 WEST 26TH **NY MANIFEST** **NYP004078036**
< 1/8 **NEW YORK, NY 10003**
1 ft.

Relative: Lower

Click here for full text details

RCRA NonGen / NLR
EPA Id NYP004078036

NY MANIFEST
EPA ID NYP004078036

M197 **HH 246 FIFTH LLC** **UST FINDER** **1028572299**
246 5TH AVE **N/A**
< 1/8 **NEW YORK, NY 10001**
1 ft.

Relative: Higher

Click here for full text details

L198
< 1/8
1 ft.

TRANSFORMER VAULT #4101
2 WEST 27TH STREET
MANHATTAN, NY

NY Spills **S106699219**
N/A

Relative: Higher

Click here for full text details

NY Spills
Spill Number/Closed Date 0406455 / 2005-12-22
Site ID 85249
Spill Date 2004-09-13

L199
< 1/8
1 ft.

12 W 27TH ST
12 WEST 27TH STREET
NEW YORK, NY 10001

NY AST **U003387002**
N/A

Relative: Higher

Click here for full text details

NY AST
Facility Id 2-236160

L200
< 1/8
1 ft.

FEARLESS CONCEPTS
12 W 27TH ST
NEW YORK, NY 10001

EDR Hist Auto **1021144915**
N/A

Relative: Higher

Click here for full text details

L201
< 1/8
1 ft.

CON EDISON - MANHOLE M5159
13 W 27TH ST
NEW YORK, NY 10001

NY MANIFEST **S123692182**
N/A

Relative: Higher

Click here for full text details

NY MANIFEST
EPA ID NYP004973572

L202
< 1/8
1 ft.

CON EDISON - VAULT 4101
F/O 2 W 27 ST
NEW YORK, NY 10001

RCRA NonGen / NLR **1010325509**
NY MANIFEST **NYP004128492**

Relative: Higher

Click here for full text details

RCRA NonGen / NLR
EPA Id NYP004128492

NY MANIFEST
EPA ID NYP004128492

K203
< 1/8
1 ft.

KIAMIE PRINCESS MARION REALTY CORP.
37 W 26TH ST
NEW YORK, NY 10010

NY AST **U003388543**
N/A

Relative: Lower

Click here for full text details

NY AST
Facility Id 2-253294

L204
< 1/8
1 ft.

UNKNOWN TTF
12 WEST 27TH ST
NEW YORK, NY

NY LTANKS **S110762267**
N/A

Relative: Higher

Click here for full text details

NY LTANKS
Spill Number/Closed Date 1010552 / 2011-04-19
Site ID 444163
Spill Date 2011-01-11

L205
< 1/8
1 ft.

CON EDISON
W 27TH ST & BROADWAY
NEW YORK, NY 10001

NY MANIFEST **S113920341**
N/A

Relative: Higher

Click here for full text details

NY MANIFEST
EPA ID NYP004364188

L206
< 1/8
1 ft.

22-24 WEST 27TH STREET
22-24 WEST 27TH STREET
NEW YORK, NY 10001

NY AST **A100178250**
N/A

Relative: Higher

Click here for full text details

NY AST
Facility Id 2-606022

L207
< 1/8
1 ft.

MAY PLAZA ENTERPRISE
1160 BROADWAY
NEW YORK, NY 10001

NY AST **A100178295**
N/A

Relative: Higher

Click here for full text details

NY AST
Facility Id 2-606077

M208 **244 FIFTH AVENUE CORPORATION** **NY AST** **U004076078**
244 FIFTH AVENUE **N/A**
< 1/8 **NEW YORK, NY 10001**
1 ft.

Relative: Higher

Click here for full text details

NY AST
Facility Id 2-032425

L209 **18 WEST 27TH STREET** **NY AST** **U003390425**
18 WEST 27TH STREET **N/A**
< 1/8 **NEW YORK, NY 10001**
1 ft.

Relative: Higher

Click here for full text details

NY AST
Facility Id 2-290823

K210 **SANDBERG & SIKORSKI** **RCRA NonGen / NLR** **1004761434**
37 W 26TH ST **NY MANIFEST** **NYR000086835**
< 1/8 **NEW YORK, NY 10010**
1 ft.

Relative: Lower

Click here for full text details

RCRA NonGen / NLR
EPA Id NYR000086835

NY MANIFEST
EPA ID NYR000086835

L211 **26 WEST 27TH ST LLC** **NY AST** **A100157463**
26 WEST 27TH ST **N/A**
< 1/8 **NEW YORK, NY 10001**
1 ft.

Relative: Higher

Click here for full text details

NY AST
Facility Id 2-057533

L212 **APARTMENT BLDG** **NY LTANKS** **S104506212**
12 WEST 27TH STREET **NY Spills** **N/A**
< 1/8 **MANHATTAN, NY**
1 ft.

Relative: Higher

Click here for full text details

NY LTANKS
Spill Number/Closed Date 9508284 / 2010-03-10
Site ID 278722
Spill Date 1995-10-06

NY Spills

APARTMENT BLDG (Continued) **S104506212**

Spill Number/Closed Date 9810866 / 1998-11-30
Site ID 305229
Spill Date 1998-11-30

L213 **CON EDISON - MANHOLE 5150** **NY MANIFEST** **S120958510**
W 27 ST & BROADWAY **N/A**
< 1/8 **NEW YORK, NY 10001**
1 ft.

Relative: Higher

Click here for full text details

NY MANIFEST
EPA ID NYP004943922

M214 **ALL SERVICE BUILDING MAINT** **EDR Hist Cleaner** **1018433657**
244 5TH AVE STE 2523 **N/A**
< 1/8 **NEW YORK, NY 10001**
1 ft.

Relative: Higher

Click here for full text details

M215 **HH 246 FIFTH LLC** **NY AST** **U004079005**
246 5TH AVE **N/A**
< 1/8 **NEW YORK, NY 10001**
1 ft.

Relative: Higher

Click here for full text details

NY AST
Facility Id 2-601422

L216 **F M RING ASSOCIATES** **NY Spills** **S102238333**
15 WEST 27TH STREET **N/A**
< 1/8 **NEW YORK CITY, NY**
1 ft.

Relative: Higher

Click here for full text details

NY Spills
Spill Number/Closed Date 9510873 / 1995-11-29
Site ID 256421
Spill Date 1995-11-29

K217 **THE CAPITOL AT CHELSEA** **NY AST** **A100296296**
55 WEST 26TH STREET **N/A**
< 1/8 **NEW YORK, NY 10001**
1 ft.

Relative: Lower

Click here for full text details

NY AST
Facility Id 2-604050

L218 **CON ED** **NY MANIFEST** **S118463729**
8 W 27 ST **N/A**
< 1/8 **NEW YORK, NY 10001**
1 ft.

Relative: Higher

Click here for full text details

NY MANIFEST
EPA ID NYP004856157

L219 **CON EDISON SERVICE BOX 28952** **RCRA NonGen / NLR** **1014918920**
1147 BROADWAY **NY MANIFEST** **NYP004225397**
< 1/8 **NEW YORK, NY 10001** **NJ MANIFEST**
1 ft.

Relative: Higher

Click here for full text details

RCRA NonGen / NLR
EPA Id NYP004225397

NY MANIFEST
EPA ID NYP004225397

NJ MANIFEST
EPA Id NYP004225397

M220 **CON EDISON** **NJ MANIFEST** **S120675047**
234 5TH AVE **N/A**
< 1/8 **NEW YORK, NY 10001**
1 ft.

Relative: Higher

Click here for full text details

NJ MANIFEST
EPA Id NYP004819342

N221 **LOT 1,TAXBLOCK 827** **NY E DESIGNATION** **S117675792**
55 WEST 25 STREET **NY NYC LAND USE** **N/A**
< 1/8 **MANHATTAN, NY**
1 ft.

Relative: Lower

Click here for full text details

L222 **STEIN KILLPATRICK & ROGAN** **RCRA NonGen / NLR** **1000872143**
15 W 26TH ST **FINDS** **NYD012182978**
< 1/8 **NEW YORK, NY 10010** **ECHO**
1 ft. **NY MANIFEST**

Relative: Higher

Click here for full text details

RCRA NonGen / NLR
EPA Id NYD012182978

FINDS
Registry ID: 110004344040

ECHO
Registry ID 110004344040

NY MANIFEST
EPA ID NYD012182978

L223 **15 WEST 26TH STREET** **UST FINDER** **1028574461**
15 WEST 26TH STREET **N/A**
< 1/8 **NEW YORK, NY 10010**
1 ft.

Relative: Higher

Click here for full text details

O224 **28 WEST 26TH STREET** **UST FINDER** **1028600714**
28 WEST 26TH STREET **N/A**
< 1/8 **NEW YORK, NY 10010**
1 ft.

Relative: Lower

Click here for full text details

M225 **220600; 238 5 AVE** **NY Spills** **S110750441**
238 5 AVE **N/A**
< 1/8 **MANHATTAN, NY**
1 ft.

Relative: Higher

Click here for full text details

NY Spills
Spill Number/Closed Date 1009009 / 2010-06-21
Site ID 442485
Spill Date 2010-03-16

N226 **VALET NYC** **EDR Hist Cleaner** **1018672080**
55 W 25TH ST **N/A**
< 1/8 **NEW YORK, NY 10010**
1 ft.

Relative: Lower

Click here for full text details

O227 **25 W 26 STREET INC.** **NY AST** **A100178333**
25 WEST 26TH STREET **N/A**
< 1/8 **NEW YORK, NY 10010**
1 ft.

Relative: Lower

Click here for full text details

NY AST
Facility Id 2-606124

N228 **38 WEST 26TH ST APT 9 9TH FL** **NY Spills** **S109207696**
38 WEST 26TH ST APT 9 9TH FL **N/A**
< 1/8 **MANHATTAN, NY**
1 ft.

Relative: Lower

Click here for full text details

NY Spills
Spill Number/Closed Date 0806239 / 2008-09-03
Site ID 403509
Spill Date 2008-09-03

M229 **WHALEDENT INTERNATIONAL** **NY MANIFEST** **1009225859**
236 FIFTH AVENUE **N/A**
< 1/8 **NEW YORK, NY 10001**
1 ft.

Relative: Higher

Click here for full text details

NY MANIFEST
EPA ID NYD000768259

M230
< 1/8
1 ft.

CON EDISON
234 5TH AVE
NEW YORK, NY 10001

RCRA NonGen / NLR

1019906282
NYP004819342

Relative: Higher

Click here for full text details

RCRA NonGen / NLR
EPA Id NYP004819342

M231
< 1/8
1 ft.

CON EDISON
234 5TH AVE
NEW YORK, NY 10001

NY MANIFEST

S118258721
N/A

Relative: Higher

Click here for full text details

NY MANIFEST
EPA ID NYP004820136

L232
< 1/8
1 ft.

CON EDISON SERVICE BOX 28953
1151 BROADWAY
NEW YORK, NY 10001

RCRA NonGen / NLR
NY MANIFEST
NJ MANIFEST

1014918919
NYP004225389

Relative: Higher

Click here for full text details

RCRA NonGen / NLR
EPA Id NYP004225389

NY MANIFEST
EPA ID NYP004225389

NJ MANIFEST
EPA Id NYP004225389

L233
< 1/8
1 ft.

21 WEST 26TH STREET
21 WEST 26TH STREET
NEW YORK, NY

NY Spills

S102238381
N/A

Relative: Lower

Click here for full text details

NY Spills
Spill Number/Closed Date 9511198 / 1995-12-06
Site ID 226880
Spill Date 1995-12-06

M234 **234 FIFTH AVE. CORP.** **NY AST** **A100177980**
234 FIFTH AVENUE **N/A**
< 1/8 **NEW YORK, NY 10001**
1 ft.

Relative: Higher

Click here for full text details

NY AST
Facility Id 2-605678

M235 **CON EDISON** **NY MANIFEST** **S118258672**
234 5TH AVE **N/A**
< 1/8 **NEW YORK, NY 10001**
1 ft.

Relative: Higher

Click here for full text details

NY MANIFEST
EPA ID NYP004819342

O236 **28 WEST 26TH STREET** **NY UST** **U004272232**
28 WEST 26TH STREET **N/A**
< 1/8 **NEW YORK, NY 10010**
1 ft.

Relative: Lower

Click here for full text details

L237 **15 WEST 26TH STREET** **NY UST** **U004275632**
15 WEST 26TH STREET **N/A**
< 1/8 **NEW YORK, NY 10010**
1 ft.

Relative: Higher

Click here for full text details

O238 **25 W 26TH ST/RELIG. ZION** **NY Spills** **S102142764**
25 W 26TH ST **N/A**
< 1/8 **NYC, NY**
1 ft.

Relative: Lower

Click here for full text details

NY Spills
Spill Number/Closed Date 9200612 / 2002-10-18
Site ID 157215
Spill Date 1992-04-15

N239 **CHELSEA LANDMARK** **NY AST** **U004078740**
55 WEST 25TH STREET **N/A**
< 1/8 **NEW YORK, NY 10010**
1 ft.

Relative: Lower

Click here for full text details

NY AST
Facility Id 2-610427

N240 **30 W 26TH STREET** **UST FINDER** **1028599999**
30 WEST 26TH STREET **N/A**
< 1/8 **NEW YORK, NY 10010**
1 ft.

Relative: Lower

Click here for full text details

O241 **MANHOLE 04909** **NY Spills** **S104654261**
25 WEST 26TH ST **N/A**
< 1/8 **MANHATTAN, NY**
1 ft.

Relative: Lower

Click here for full text details

NY Spills
Spill Number/Closed Date 0004022 / 2001-05-30
Site ID 275218
Spill Date 2000-07-03

N242 **C12 LEFTS REALTY INC** **NY AST** **U004078381**
38 WEST 26TH STREET **N/A**
< 1/8 **NEW YORK, NY 10010**
1 ft.

Relative: Lower

Click here for full text details

NY AST
Facility Id 2-339202

N243 **30 W 26TH STREET** **NY UST** **U004274788**
30 WEST 26TH STREET **N/A**
< 1/8 **NEW YORK, NY 10010**
1 ft.

Relative: Lower

Click here for full text details

M244
< 1/8
1 ft.

WHALEDENT INTL
236 5TH AVE
NEW YORK, NY 10001

RCRA NonGen / NLR
FINDS
ECHO
NY MANIFEST

1000279859
NYD000708289

Relative: Higher

Click here for full text details

RCRA NonGen / NLR
EPA Id NYD000708289

FINDS
Registry ID: 110004331081

ECHO
Registry ID 110004331081

NY MANIFEST
EPA ID NYD000708289

O245
< 1/8
1 ft.

IN BASEMENT
25 WEST 26TH STREET
NEW YORK, NY 10010

NY Spills

S108956923
N/A

Relative: Lower

Click here for full text details

NY Spills
Spill Number/Closed Date 0708851 / 2009-04-06
Spill Number/Closed Date 0709101 / 2007-11-23
Site ID 389824
Site ID 390124
Spill Date 2007-11-14
Spill Date 2007-11-20

N246
< 1/8
1 ft.

LOT 1,TAXBLOCK 826
736 AVENUE OF THE AMER
MANHATTAN, NY

NY E DESIGNATION
NY NYC LAND USE

S117675791
N/A

Relative: Lower

Click here for full text details

P247
< 1/8
1 ft.

ST. JAMES BUILDING
1133 BROADWAY
NEW YORK, NY 10010

NY AST

A100193872
N/A

Relative: Higher

Click here for full text details

NY AST
Facility Id 2-084409

N248
< 1/8
1 ft.

MARVEL ENTERTAINMENT GROUP INC 2
45 W 25TH ST 3RD FLOOR
NEW YORK, NY 10010

RCRA NonGen / NLR

1000693880
NYD987000114

Relative:
Lower

Click here for full text details

RCRA NonGen / NLR
EPA Id NYD987000114

P249
< 1/8
1 ft.

APARTMENT BUILDING
1141 BROADWAY
NEW YORK, NY

NY LTANKS

S106124025
N/A

Relative:
Higher

Click here for full text details

NY LTANKS
Spill Number/Closed Date 0311861 / 2004-09-10
Site ID 303589
Spill Date 2004-01-22

N250
< 1/8
1 ft.

MARVEL ENTERTAINMENT GROUP INC 2
45 W 25TH ST 3RD FLOOR
NEW YORK, NY 10010

NY MANIFEST

S119072251
N/A

Relative:
Lower

Click here for full text details

NY MANIFEST
EPA ID NYD987000114

O251
< 1/8
1 ft.

22 WEST 26TH STREET APT. CORP.
22 WEST 26TH STREET
NEW YORK, NY 10010

NY AST

U003390152
N/A

Relative:
Lower

Click here for full text details

NY AST
Facility Id 2-321575

P252
< 1/8
1 ft.

CONOCO STATION
1133 BROADWAY STE 916
NEW YORK, NY 10010

EDR Hist Auto

1020257955
N/A

Relative:
Higher

Click here for full text details

N253 **48 WEST 25TH ST** **NY AST** **U003386577**
48 WEST 25TH ST **N/A**
< 1/8 **NEW YORK, NY 10010**
1 ft.

Relative: Lower

Click here for full text details

NY AST
Facility Id 2-240419

N254 **CON EDISON MANHOLE: 4299** **RCRA NonGen / NLR** **1016972247**
46 W 25TH ST **NY MANIFEST** **NYP004460127**
< 1/8 **NEW YORK, NY 10001**
1 ft.

Relative: Lower

Click here for full text details

RCRA NonGen / NLR
EPA Id NYP004460127

NY MANIFEST
EPA ID NYP004460127

N255 **41-51 W 25TH ST** **NY AST** **U003387668**
41-51 W 25TH ST **N/A**
< 1/8 **NEW YORK, NY 10010**
1 ft.

Relative: Lower

Click here for full text details

NY AST
Facility Id 2-198439

N256 **ENTERON GROUP LLC** **PFAS ECHO** **1027356729**
N/A
< 1/8 **NEW YORK, NY**
1 ft.

Relative: Lower

Click here for full text details

N257 **ACE ATLAS** **NY LTANKS** **S108298747**
48 WEST 25TH STREET **N/A**
< 1/8 **MANHATTAN, NY**
1 ft.

Relative: Lower

Click here for full text details

NY LTANKS
Spill Number/Closed Date 0608788 / 2007-03-22
Site ID 372815
Spill Date 2006-10-31

P258
< 1/8
1 ft.

1140 ASSOCIATES
1140 BROADWAY
NEW YORK, NY 10001

UST FINDER

1028568913
N/A

Relative: Higher

Click here for full text details

P259
< 1/8
1 ft.

APARTMENT BUILDING
1133 BROADWAY
MANHATTAN, NY

NY Spills

S106383906
N/A

Relative: Higher

Click here for full text details

NY Spills
Spill Number/Closed Date 0313796 / 2004-03-19
Site ID 94612
Spill Date 2004-03-17

N260
< 1/8
1 ft.

CON EDISON SERVICE BOX: 4717
54 W 25TH ST
NEW YORK, NY 10001

RCRA NonGen / NLR
NY MANIFEST

1016972246
NYP004460119

Relative: Lower

Click here for full text details

RCRA NonGen / NLR
EPA Id NYP004460119

NY MANIFEST
EPA ID NYP004460119

P261
< 1/8
1 ft.

CON EDISON SERVICE BOX: 28951
1141 BROADWAY FRONT OF
NEW YORK, NY 10001

RCRA NonGen / NLR
NY MANIFEST

1016963414
NYP004364196

Relative: Higher

Click here for full text details

RCRA NonGen / NLR
EPA Id NYP004364196

NY MANIFEST
EPA ID NYP004364196

P262 **1140 ASSOCIATES** **NY UST** **U001836982**
1140 BROADWAY **NY Spills** **N/A**
< 1/8 **NEW YORK, NY 10001** **NY NYC LAND USE**
1 ft.

Relative: Higher

Click here for full text details

NY Spills
Spill Number/Closed Date 9514705 / 1997-01-28
Site ID 321897
Spill Date 1996-02-16

P263 **CON EDISON** **NY MANIFEST** **S117058304**
6 W 26TH ST **N/A**
< 1/8 **NEW YORK, NY 10010**
1 ft.

Relative: Lower

Click here for full text details

NY MANIFEST
EPA ID NYP004503462

P264 **218018; W 26 ST AND BROADWAY** **NY Spills** **S110307325**
W 26 ST AND BROADWAY **N/A**
< 1/8 **MANHATTAN, NY**
1 ft.

Relative: Higher

Click here for full text details

NY Spills
Spill Number/Closed Date 0914389 / 2009-11-04
Site ID 434029
Spill Date 2009-08-14

O265 **24-28 WEST 25TH STREET ASSOCIATES, L.P.** **NY AST** **U003385618**
28 WEST 25TH STREET **N/A**
< 1/8 **NEW YORK, NY 10010**
1 ft.

Relative: Lower

Click here for full text details

NY AST
Facility Id 2-149314

Q266 **IDEAL LABEL INC** **RCRA NonGen / NLR** **1000147928**
43 W 24TH ST **FINDS** **NYD001634237**
< 1/8 **NEW YORK, NY 10010** **ECHO**
1 ft. **NY MANIFEST**

Relative: Lower

Click here for full text details

RCRA NonGen / NLR
EPA Id NYD001634237

FINDS

IDEAL LABEL INC (Continued) **1000147928**

Registry ID: 110004335700

ECHO
Registry ID 110004335700

NY MANIFEST
EPA ID NYD001634237

O267 **MANHOLE #4721** **NY Spills** **S106722085**
32 WEST 25TH ST. BETWN. 6 **N/A**
< 1/8 **NEW YORK, NY**
1 ft.

Relative: Lower

Click here for full text details

NY Spills
Spill Number/Closed Date 0407821 / 2004-12-28
Site ID 332398
Spill Date 2004-10-14

Q268 **49 WEST 24TH TENANTS CORP.** **NY AST** **A100193957**
49 WEST 24TH STREET **N/A**
< 1/8 **NEW YORK, NY 10010**
1 ft.

Relative: Lower

Click here for full text details

NY AST
Facility Id 2-332003

O269 **CON EDISON** **NJ MANIFEST** **S120667146**
26 W 25TH ST **N/A**
< 1/8 **NEW YORK, NY 10010**
1 ft.

Relative: Lower

Click here for full text details

NJ MANIFEST
EPA Id NYP004730248

P270 **THE TOWNSEND BUILDING** **NY AST** **A100157465**
1123 BROADWAY **N/A**
< 1/8 **NEW YORK, NY 10010**
1 ft.

Relative: Lower

Click here for full text details

NY AST
Facility Id 2-084395

O271 **ON STREET** **NY Spills** **S121463414**
36 WEST 25TH ST **N/A**
< 1/8 **MANHATTAN, NY**
1 ft.

Relative: Lower

Click here for full text details

NY Spills
Spill Number/Closed Date 1709041 / 2017-12-30
Site ID 565477
Spill Date 2017-12-30

Q272 **CON EDISON** **RCRA NonGen / NLR** **1018277988**
53 W 24TH ST **FINDS** **NYP004727368**
< 1/8 **NEW YORK, NY 10010** **ECHO**
1 ft.

Relative: Lower

Click here for full text details

RCRA NonGen / NLR
EPA Id NYP004727368

FINDS
Registry ID: 110067698003

ECHO
Registry ID 110067698003

Q273 **SPILL NUMBER 9914234** **NY LTANKS** **S104620918**
49/51 W. 24TH ST **N/A**
< 1/8 **MANHATTAN, NY**
1 ft.

Relative: Lower

Click here for full text details

NY LTANKS
Spill Number/Closed Date 9914234 / 2000-03-20
Site ID 207823
Spill Date 2000-03-16

O274 **CON EDISON** **RCRA NonGen / NLR** **1017775467**
30 W 25TH ST **NYP004533030**
< 1/8 **NEW YORK, NY 10010**
1 ft.

Relative: Lower

Click here for full text details

RCRA NonGen / NLR
EPA Id NYP004533030

Q275
< 1/8
1 ft.

THE VANGUARD CHELSEA
77 WEST 24TH STREET
NEW YORK, NY 10010

NY AST **A100175441**
N/A

Relative:
Lower

Click here for full text details

NY AST
Facility Id 2-605144

P276
< 1/8
1 ft.

1125 BROADWAY
1125 BROADWAY
MANHATTAN, NY

NY Spills **S110309328**
N/A

Relative:
Lower

Click here for full text details

NY Spills
Spill Number/Closed Date 9307050 / 1993-09-10
Site ID 258396
Spill Date 1993-09-08

O277
< 1/8
1 ft.

36 WEST 25TH STREET
36 WEST 25TH STREET
NEW YORK, NY 10010

NY AST **A100292236**
N/A

Relative:
Lower

Click here for full text details

NY AST
Facility Id 2-610061

Q278
< 1/8
1 ft.

SPILL NUMBER 0301501
77 WEST 24TH ST
MANHATTAN, NY

NY Spills **S106013936**
N/A

Relative:
Lower

Click here for full text details

NY Spills
Spill Number/Closed Date 0301501 / 2003-05-12
Site ID 306825
Spill Date 2003-05-12

O279
< 1/8
1 ft.

CON EDISON
F/O 30 WEST 25TH ST
NEW YORK, NY 10010

NY MANIFEST **S117739882**
N/A

Relative:
Lower

Click here for full text details

NY MANIFEST
EPA ID NYP004730230

Q280 **CON EDISON** **NY MANIFEST** **S117739604**
53 W 24TH ST **N/A**
< 1/8 **NEW YORK, NY 10010**
1 ft.

Relative: Lower

Click here for full text details

NY MANIFEST
EPA ID NYP004727368

O281 **CON EDISON** **RCRA NonGen / NLR** **1018278261**
26 W 25TH ST **FINDS** **NYP004730248**
< 1/8 **NEW YORK, NY 10010** **ECHO**
1 ft.

Relative: Lower

Click here for full text details

RCRA NonGen / NLR
EPA Id NYP004730248

FINDS
Registry ID: 110067702418

ECHO
Registry ID 110067702418

P282 **CON EDISON** **RCRA NonGen / NLR** **1019904462**
1128 BROADWAY **FINDS** **NYP004798278**
< 1/8 **NEW YORK, NY 10001** **ECHO**
1 ft.

Relative: Lower

Click here for full text details

RCRA NonGen / NLR
EPA Id NYP004798278

FINDS
Registry ID: 110069702600

ECHO
Registry ID 110069702600

O283 **CON EDISON** **NY MANIFEST** **S117739883**
26 W 25TH ST **N/A**
< 1/8 **NEW YORK, NY 10010**
1 ft.

Relative: Lower

Click here for full text details

NY MANIFEST
EPA ID NYP004730248

Q284
< 1/8
1 ft.

4324 COMPANY
43 WEST 24TH ST
NEW YORK, NY 10010

NY AST **U003385813**
N/A

Relative: Lower

Click here for full text details

NY AST
Facility Id 2-149462

P285
< 1/8
1 ft.

FM RING ASSOCIATES, INC.
212 FIFTH AVENUE
NEW YORK, NY 10010

NY AST **U004077706**
N/A

Relative: Lower

Click here for full text details

NY AST
Facility Id 2-277983

N286
< 1/8
1 ft.

ENTERON GROUP LLC
40 WEST 25TH ST
NEW YORK, NY 10010

NY AST **1000146151**
RCRA NonGen / NLR **NYD033964297**
ICIS
US AIRS
NY MANIFEST

Relative: Lower

Click here for full text details

NY AST
Facility Id 2-149306

RCRA NonGen / NLR
EPA Id NYD033964297

ICIS
FRS ID: 110009466461

US AIRS
EPA plant ID: 110009466461

NY MANIFEST
EPA ID NYD033964297

O287
< 1/8
1 ft.

IMAGING CONSORTIUM
28 W 25TH ST - 12TH FLOOR
NEW YORK, NY 10010

RCRA NonGen / NLR **1004759618**
FINDS **NYR000015834**
ECHO

Relative: Lower

Click here for full text details

RCRA NonGen / NLR
EPA Id NYR000015834

FINDS

IMAGING CONSORTIUM (Continued) **1004759618**

Registry ID: 110004519977

ECHO
Registry ID 110004519977

N288 **40 WEST 25TH STREET ASSOCIATES LP** **UST FINDER** **1028588781**
40 WEST 25TH STREET **N/A**
< 1/8 **NEW YORK, NY 10010**
1 ft.

Relative: Lower

Click here for full text details

Q289 **CHARMED IM SURE** **RCRA NonGen / NLR** **1000364917**
24 W 25TH ST **NY MANIFEST** **NYD982736993**
< 1/8 **NEW YORK, NY 10010**
1 ft.

Relative: Lower

Click here for full text details

RCRA NonGen / NLR
EPA Id NYD982736993

NY MANIFEST
EPA ID NYD982736993

R290 **DINO & SONS REALTY CORP.** **NY AST** **U004077789**
220 5TH AVE **N/A**
< 1/8 **NEW YORK, NY 10001**
1 ft.

Relative: Lower

Click here for full text details

NY AST
Facility Id 2-282650

O291 **CON EDISON** **NY MANIFEST** **S117061034**
30 W 25TH ST **N/A**
< 1/8 **NEW YORK, NY 10010**
1 ft.

Relative: Lower

Click here for full text details

NY MANIFEST
EPA ID NYP004533030

P292
< 1/8
1 ft.

KEW MANAGEMENT CORP
11 WEST 25TH STREET
NEW YORK, NY 10010

NY AST **U003384169**
N/A

Relative: Lower

Click here for full text details

NY AST
Facility Id 2-084387

O293
< 1/8
1 ft.

CON EDISON V8426
36 W 25TH ST
NEW YORK, NY 10001

RCRA NonGen / NLR **1007206949**
NY MANIFEST **NYP004034468**

Relative: Lower

Click here for full text details

RCRA NonGen / NLR
EPA Id NYP004034468

NY MANIFEST
EPA ID NYP004034468

Q294
< 1/8
1 ft.

CON EDISON
53 W 24TH ST
NEW YORK, NY 10010

NJ MANIFEST **S120666890**
N/A

Relative: Lower

Click here for full text details

NJ MANIFEST
EPA Id NYP004727368

P295
< 1/8
1 ft.

APT BUILDING
212 5 AVE
NEW YORK, NY

NY LTANKS **S117535317**
N/A

Relative: Lower

Click here for full text details

NY LTANKS
Spill Number/Closed Date 1410595 / 2015-01-30
Site ID 504289
Spill Date 2015-01-30

P296
< 1/8
1 ft.

MIXED USE BLDG
212 5TH AVE
MANHATTAN, NY

NY Spills **S117393132**
N/A

Relative: Lower

Click here for full text details

NY Spills
Spill Number/Closed Date 1408561 / 2015-12-11
Site ID 502126

MIXED USE BLDG (Continued) **S117393132**

Spill Date 2014-11-19

S297 **COMMERCIAL BUILDING** **NY Spills** **S102560446**
1115 BROADWAY **N/A**
< 1/8 **NEW YORK CITY, NY**
1 ft.

Relative: Lower

Click here for full text details

NY Spills
Spill Number/Closed Date 9614536 / 1997-03-17
Site ID 79260
Spill Date 1997-03-17

R298 **210 5TH AVENUE** **NY Spills** **S104650063**
210 5TH AVENUE **N/A**
< 1/8 **MANHATTAN, NY**
1 ft.

Relative: Lower

Click here for full text details

NY Spills
Spill Number/Closed Date 9911181 / 2003-02-25
Spill Number/Closed Date 9911182 / 2003-02-25
Site ID 149060
Site ID 257944
Spill Date 1999-12-22

S299 **CON EDISON** **NY MANIFEST** **S117739880**
8 W 25TH ST **N/A**
< 1/8 **NEW YORK, NY 10010**
1 ft.

Relative: Lower

Click here for full text details

NY MANIFEST
EPA ID NYP004730214

Q300 **GRANT GREENSPAN - 24TH STREET LLC** **PA MANIFEST** **S118069313**
27 WEST 24TH ST **N/A**
< 1/8 **NEW YORK, NY 10010**
1 ft.

Relative: Lower

Click here for full text details

PA MANIFEST
Generator EPA Id NYD981130982
Generator EPA Id NYD981120982

Q301 **40 WEST 24TH STREET CORP.** **NY AST** **U003396950**
40 WEST 24TH STREET **N/A**
< 1/8 **NEW YORK, NY 10010**
1 ft.

Relative: Lower

Click here for full text details

NY AST
Facility Id 2-603005

Q302 **LOT 82,TAXBLOCK 825** **NY E DESIGNATION** **S117676613**
732 AVENUE OF THE AMER **NY NYC LAND USE** **N/A**
< 1/8 **MANHATTAN, NY**
1 ft.

Relative: Lower

Click here for full text details

Q303 **MIDWAY HILL LAUNDRY CLEANERS** **NY AST** **U004063556**
27 W 24 ST **N/A**
< 1/8 **NEW YORK, NY 10010**
1 ft.

Relative: Lower

Click here for full text details

NY AST
Facility Id 2-400637

S304 **ADDS CO THE** **RCRA NonGen / NLR** **1000791070**
19 W 24TH ST **FINDS** **NYD987025715**
< 1/8 **NEW YORK, NY 10010** **ECHO**
1 ft.

Relative: Lower

Click here for full text details

RCRA NonGen / NLR
EPA Id NYD987025715

FINDS
Registry ID: 110004499677

ECHO
Registry ID 110004499677

Q305 **FORMER GUARDIAN CLEANERS** **NY SHWS** **S113916768**
27-35 WEST 24TH STREET **NY ENG CONTROLS** **N/A**
< 1/8 **NEW YORK, NY 10010** **NY INST CONTROL**
1 ft.

Relative: Lower

Click here for full text details

NY SHWS
Site Code 440109

FORMER GUARDIAN CLEANERS (Continued) **S113916768**

NY ENG CONTROLS
Site Code 440109

NY INST CONTROL
Site Code 440109

Q306
< 1/8
1 ft.

MADISON PARK 24 LLC **NY AST** **A100412857**
41 W 24 ST **N/A**
NEW YORK, NY 10010

Relative: Lower

Click here for full text details

NY AST
Facility Id 2-612472

R307
< 1/8
1 ft.

APT BUILDING **NY AST** **U003383391**
208 5TH AVENUE **NY Spills** **N/A**
NEW YORK, NY 10010

Relative: Lower

Click here for full text details

NY AST
Facility Id 2-044814

NY Spills
Spill Number/Closed Date 0801441 / 2014-11-06
Site ID 397364
Spill Date 2008-05-06

Q308
< 1/8
1 ft.

CONSOLIDATED EDISON **NY MANIFEST** **1007206900**
BRIDGE PLACE AND 58 W. 24TH ST **N/A**
NEW YORK CITY, NY 11360

Relative: Lower

Click here for full text details

NY MANIFEST
EPA ID NYP004033163

R309
< 1/8
1 ft.

CON ED **NY AST** **U003395279**
206 AVENUE A **NY MANIFEST** **N/A**
NEW YORK, NY 10009

Relative: Lower

Click here for full text details

NY AST
Facility Id 2-481807

CON ED (Continued) **U003395279**

NY MANIFEST
EPA ID NYP004861585

S310 **FM RING ASSOCIATES INC.** **NY AST** **U003388332**
19 WEST 24TH ST **N/A**
< 1/8 **NEW YORK, NY 10010**
1 ft.

Relative: Lower

Click here for full text details

NY AST
Facility Id 2-270113

Q311 **WEST 24-27 REALTY LLC** **NY AST** **U003384020**
27 WEST 24TH STREET **N/A**
< 1/8 **NEW YORK, NY 10010**
1 ft.

Relative: Lower

Click here for full text details

NY AST
Facility Id 2-064963

S312 **CON EDISON** **RCRA NonGen / NLR** **1019904461**
E 25TH ST & BROADWAY **NYP004798260**
< 1/8 **NEW YORK, NY 10001**
1 ft.

Relative: Lower

Click here for full text details

RCRA NonGen / NLR
EPA Id NYP004798260

R313 **BLDG** **NY Spills** **S109416009**
206 5TH AVE **N/A**
< 1/8 **MANHATTAN, NY**
1 ft.

Relative: Lower

Click here for full text details

NY Spills
Spill Number/Closed Date 0813121 / 2009-06-23
Site ID 410793
Spill Date 2009-03-06

Q314 **GUARDIAN CLEANERS** **RCRA-SQG** **1000354729**
27 W 24TH ST **FINDS** **NYD981130982**
< 1/8 **NEW YORK, NY 10010** **ECHO**
1 ft. **NY MANIFEST**
E MANIFEST

Relative: Lower

Click here for full text details

RCRA-SQG
EPA Id NYD981130982

FINDS
Registry ID: 110009471794

ECHO
Registry ID 110009471794

NY MANIFEST
EPA ID NYD981130982

S315 **16 WEST 25TH ST** **NY Spills** **S121987583**
16 W. 25TH ST **N/A**
< 1/8 **MANHATTAN, NY**
1 ft.

Relative: Lower

Click here for full text details

NY Spills
Spill Number/Closed Date 9709965 / 1997-12-02
Site ID 153716
Spill Date 1997-11-28

Q316 **VAULT** **NY Spills** **S106004953**
46 W 24TH ST **N/A**
< 1/8 **MANHATTAN, NY**
1 ft.

Relative: Lower

Click here for full text details

NY Spills
Spill Number/Closed Date 0203242 / 2005-03-17
Site ID 249106
Spill Date 2002-06-26

R317 **210 - 5TH AVENUE** **NY AST** **U003392149**
210 - 5TH AVENUE **N/A**
< 1/8 **NEW YORK, NY 10011**
1 ft.

Relative: Lower

Click here for full text details

NY AST
Facility Id 2-218073

S318 **LOT 46,TAXBLOCK 826** **NY E DESIGNATION** **S108077150**
1115 BROADWAY **NY NYC LAND USE** **N/A**
< 1/8 **MANHATTAN, NY**
1 ft.

Relative: Lower

Click here for full text details

Q319 **GUARDIAN VALET SERVICE INC** **EDR Hist Cleaner** **1018862534**
27 W 24TH ST **N/A**
< 1/8 **NEW YORK, NY 10010**
1 ft.

Relative: Lower

Click here for full text details

S320 **CON EDISON - MANHOLE 4725** **RCRA-LQG** **1018278259**
8 W 25TH ST **FINDS** **NYP004730214**
< 1/8 **NEW YORK, NY 10010** **ECHO**
1 ft.

Relative: Lower

Click here for full text details

RCRA-LQG
EPA Id NYP004730214

FINDS
Registry ID: 110067702392

ECHO
Registry ID 110067702392

S321 **COMFORT INN** **NY AST** **A100300612**
18 WEST 25TH ST **N/A**
< 1/8 **NEW YORK, NY 10010**
1 ft.

Relative: Lower

Click here for full text details

NY AST
Facility Id 2-130605

S322 **CON EDISON - MANHOLE 4725** **NJ MANIFEST** **S120667144**
8 W 25TH ST **N/A**
< 1/8 **NEW YORK, NY 10010**
1 ft.

Relative: Lower

Click here for full text details

NJ MANIFEST
EPA Id NYP004730214

S323 **CON EDISON** **RCRA NonGen / NLR** **1019904961**
9 W 24TH ST **FINDS** **NYP004804183**
< 1/8 **NEW YORK, NY 10010** **ECHO**
1 ft.

Relative: Lower

Click here for full text details

RCRA NonGen / NLR
EPA Id NYP004804183

FINDS
Registry ID: 110069663545

ECHO
Registry ID 110069663545

S324 **20TH WEST 25TH ST** **NY Spills** **S102560447**
20TH WEST 25TH ST **N/A**
< 1/8 **NEW YORK, NY**
1 ft.

Relative: Lower

Click here for full text details

NY Spills
Spill Number/Closed Date 9614545 / 1997-03-17
Site ID 65636
Spill Date 1997-03-17

S325 **CON EDISON - MANHOLE M4522** **NY MANIFEST** **S117742100**
7 W 24TH ST **N/A**
< 1/8 **NEW YORK, NY 10010**
1 ft.

Relative: Lower

Click here for full text details

NY MANIFEST
EPA ID NYP004753752
EPA ID NYP004972566

T326 **61 WEST 23RD STREET LLC** **NY AST** **A100520789**
61-65 WEST 23RD STREET **N/A**
< 1/8 **NEW YORK, NY 10010**
1 ft.

Relative: Lower

Click here for full text details

NY AST
Facility Id 2-331929

S327 **LOT 7501,TAXBLOCK 826** **NY E DESIGNATION** **S119015961**
N/A

< 1/8 **MANHATTAN, NY**
1 ft.

Relative: Lower

Click here for full text details

S328 **TM 2679** **NY Spills** **S102149949**
1 WEST 24TH STREET **N/A**

< 1/8 **MANHATTAN, NY**
1 ft.

Relative: Lower

Click here for full text details

NY Spills
Spill Number/Closed Date 9500483 / 2004-07-16
Site ID 85242
Spill Date 1995-04-12

Q329 **LOT 60,TAXBLOCK 825** **NY E DESIGNATION** **S117936708**
22 WEST 24 STREET **N/A**

< 1/8 **MANHATTAN, NY**
1 ft.

Relative: Lower

Click here for full text details

S330 **CON EDISON - VAULT 5952** **NJ MANIFEST** **S123565221**
9-11 W 24TH ST **N/A**

< 1/8 **NEW YORK, NY 10010**
1 ft.

Relative: Lower

Click here for full text details

NJ MANIFEST
EPA Id NYP004903686

S331 **B'WAY & 25TH ST STORM DRA** **NY Spills** **S102141365**
B'WAY & 25TH ST STORM DRA **N/A**

< 1/8 **NYC, NY**
1 ft.

Relative: Lower

Click here for full text details

NY Spills
Spill Number/Closed Date 9107317 / 1997-10-16
Site ID 210686
Spill Date 1991-10-08

S332
< 1/8
1 ft.
LOT 33,TAXBLOCK 826
7 WEST 24 STREET
MANHATTAN, NY
NY E DESIGNATION
NY NYC LAND USE
S129173713
N/A

Relative:
Lower

Click here for full text details

S333
< 1/8
1 ft.
CON EDISON
7 W 24TH ST
NEW YORK, NY 10010
RCRA NonGen / NLR
FINDS
ECHO
1018280491
NYP004753752

Relative:
Lower

Click here for full text details

RCRA NonGen / NLR
EPA Id NYP004753752

FINDS
Registry ID: 110067706940

ECHO
Registry ID 110067706940

T334
< 1/8
1 ft.
139 E 66 ST CORP
61 W 23RD ST LBBY
NEW YORK, NY 10010
EDR Hist Auto
1021827893
N/A

Relative:
Lower

Click here for full text details

S335
< 1/8
1 ft.
CON EDISON
7 W 24TH ST
NEW YORK, NY 10010
NJ MANIFEST
S120669230
N/A

Relative:
Lower

Click here for full text details

NJ MANIFEST
EPA Id NYP004753752

S336
< 1/8
1 ft.
CON EDISON - VAULT 5952
9-11 W 24TH ST
NEW YORK, NY 10010
RCRA-SQG
1024890500
NYP004903686

Relative:
Lower

Click here for full text details

RCRA-SQG
EPA Id NYP004903686

S337
< 1/8
1 ft.

CON ED - V 2701
1 W 24TH ST
NEW YORK, NY 10001

RCRA NonGen / NLR
NY MANIFEST

1007206060
NYP004002754

Relative:
Lower

Click here for full text details

RCRA NonGen / NLR
EPA Id NYP004002754

NY MANIFEST
EPA ID NYP004002754

S338
< 1/8
1 ft.

15 WEST 34TH STREET CORP
15 WEST 24TH ST
NEW YORK, NY 10010

NY AST

A100366164
N/A

Relative:
Lower

Click here for full text details

NY AST
Facility Id 2-611984

T339
< 1/8
1 ft.

61-65 WEST 23RD STREET
61-65 WEST 23RD STREET
NEW YORK, NY 10010

NY AST

A100521381
N/A

Relative:
Lower

Click here for full text details

NY AST
Facility Id 2-610681

T340
< 1/8
1 ft.

CON EDISON SERVICE BOX: 4266
69 W 23RD
NEW YORK, NY 10010

RCRA NonGen / NLR
NY MANIFEST

1016964466
NYP004373866

Relative:
Lower

Click here for full text details

RCRA NonGen / NLR
EPA Id NYP004373866

NY MANIFEST
EPA ID NYP004373866

S341 **CON EDISON** **NY MANIFEST** **S120958013**
9-11 W 24TH ST **N/A**
< 1/8 **NEW YORK, NY 10010**
1 ft.

Relative: Lower

Click here for full text details

NY MANIFEST
EPA ID NYP004903686

S342 **CON EDISON** **NJ MANIFEST** **S120673653**
9 W 24TH ST **N/A**
< 1/8 **NEW YORK, NY 10010**
1 ft.

Relative: Lower

Click here for full text details

NJ MANIFEST
EPA Id NYP004804183

T343 **CON EDISON SERVICE BOX: 4271** **RCRA NonGen / NLR** **1016964766**
61-65 W 23RD ST & 6TH AVE E OF **NY MANIFEST** **NYP004376760**
< 1/8 **NEW YORK, NY 10011**
1 ft.

Relative: Lower

Click here for full text details

RCRA NonGen / NLR
EPA Id NYP004376760

NY MANIFEST
EPA ID NYP004376760

S344 **KIM JOHN RESIDENCE** **RCRA-VSQG** **1008892191**
15 W 24TH ST - 6TH FLOOR **NY MANIFEST** **NYR000135673**
< 1/8 **NEW YORK, NY 10010**
1 ft.

Relative: Lower

Click here for full text details

RCRA-VSQG
EPA Id NYR000135673

NY MANIFEST
EPA ID NYR000135673

S345
< 1/8
1 ft.

CON EDISON MANHOLE: 4522
9 W 24TH ST & 6TH AVE
NEW YORK, NY 10010

RCRA NonGen / NLR **1017775043**
FINDS **NYP004528675**

Relative: Lower

Click here for full text details

RCRA NonGen / NLR
EPA Id NYP004528675

FINDS
Registry ID: 110063804520

S346
< 1/8
1 ft.

CON EDISON MANHOLE: 4522
9 W 24TH ST
NEW YORK, NY 10010

RCRA NonGen / NLR **1016971752**
NY MANIFEST **NYP004454997**

Relative: Lower

Click here for full text details

RCRA NonGen / NLR
EPA Id NYP004454997

NY MANIFEST
EPA ID NYP004491262
EPA ID NYP004515516
EPA ID NYP004454997

S347
< 1/8
1 ft.

CON EDISON
9 WEST 24TH ST.
NEW YORK, NY 10010

NY MANIFEST **S117736584**
N/A

Relative: Lower

Click here for full text details

NY MANIFEST
EPA ID NYP004537064

S348
< 1/8
1 ft.

THE TOY CENTER NORTH
1107 BROADWAY
NEW YORK, NY 10010

NY AST **U003385718**
N/A

Relative: Lower

Click here for full text details

NY AST
Facility Id 2-155349

T349 **39 WEST 23 STREET** **NY UST** **U004317922**
39-41 WEST 23RD STREET **N/A**
< 1/8 **NEW YORK, NY 10010**
1 ft.

Relative: Lower

Click here for full text details

T350 **LADIES MILE, LLC** **NY AST** **U004079241**
43 WEST 23RD STREET **N/A**
< 1/8 **NEW YORK, NY 10010**
1 ft.

Relative: Lower

Click here for full text details

NY AST
Facility Id 2-603809

U351 **NY E DESIGNATION** **S108077148**
1097 BROADWAY **NY NYC LAND USE** **N/A**
< 1/8 **MANHATTAN, NY 10010**
1 ft.

Relative: Lower

Click here for full text details

U352 **200 FIFTH AVENUE** **NY AST** **U003388088**
200 FIFTH AVENUE **N/A**
< 1/8 **NEW YORK, NY 10010**
1 ft.

Relative: Lower

Click here for full text details

NY AST
Facility Id 2-256102

U353 **INTERNATIONAL TOY CENTER** **NY AIRS** **S121489311**
200 FIFTH AVE **NY MANIFEST** **N/A**
< 1/8 **NEW YORK, NY 10010**
1 ft.

Relative: Lower

Click here for full text details

NY AIRS
DEC Id 2620600123

NY MANIFEST
EPA ID NYR000164897

S354 **HASBRO INC** **RCRA NonGen / NLR** **1007112696**
1107 BROADWAY - 11TH FLOOR **NYR000120121**
< 1/8 **NEW YORK, NY 10010**
1 ft.

Relative: Lower

Click here for full text details

RCRA NonGen / NLR
EPA Id NYR000120121

U355 **NY E DESIGNATION** **S129173679**
23 WEST 23 STREET **NY NYC LAND USE** **N/A**
< 1/8 **MANHATTAN, NY 10010**
1 ft.

Relative: Lower

Click here for full text details

U356 **200 FIFTH AVENUE LLC** **RCRA-LQG** **1012186627**
200 FIFTH AVE **NJ MANIFEST** **NYR000164897**
< 1/8 **NEW YORK, NY 10010** **E MANIFEST**
1 ft.

Relative: Lower

Click here for full text details

RCRA-LQG
EPA Id NYR000164897

NJ MANIFEST
EPA Id NYR000164897

T357 **LOT 20,TAXBLOCK 825** **NY E DESIGNATION** **S117936692**
39 WEST 23 STREET **N/A**
< 1/8 **MANHATTAN, NY**
1 ft.

Relative: Lower

Click here for full text details

S358 **PETSMART #3077** **E MANIFEST** **1027853244**
1107 BROADWAY, SUITE 101 **N/A**
< 1/8 **NEW YORK, NY 10010**
1 ft.

Relative: Lower

Click here for full text details

U359 **VAULT 2701** **NY Spills** **S102446811**
IFO 1 WEST 24TH ST **N/A**
< 1/8 **MANHATTAN, NY**
1 ft.

Relative: Lower

Click here for full text details

NY Spills
Spill Number/Closed Date 9611849 / 1998-06-03
Site ID 276547
Spill Date 1996-12-31

U360 **220488; 1-21 W 23 ST** **NY Spills** **S110750438**
1-21 W 23 ST **N/A**
< 1/8 **MANHATTAN, NY**
1 ft.

Relative: Lower

Click here for full text details

NY Spills
Spill Number/Closed Date 1009006 / 2011-03-30
Site ID 442457
Spill Date 2010-03-10

B361 **CON EDISON SERVICE BOX: 5859** **RCRA NonGen / NLR** **1016962620**
52 W 31 ST FRONT OF **NY MANIFEST** **NYP004356713**
< 1/8 **NEW YORK, NY 10016**
1 ft.

Relative: Higher

Click here for full text details

RCRA NonGen / NLR
EPA Id NYP004356713

NY MANIFEST
EPA ID NYP004356713

B362 **1239 OPERATING CORPORATION** **UST FINDER** **1028572601**
1239 BROADWAY **N/A**
< 1/8 **NEW YORK, NY 10001**
1 ft.

Relative: Higher

Click here for full text details

B363 **COMMERCIAL BLDG** **NY Spills** **S111318881**
1239 BROADWAY **N/A**
< 1/8 **MANHATTAN, NY**
1 ft.

Relative: Higher

Click here for full text details

NY Spills
Spill Number/Closed Date 1110047 / 2011-11-10

COMMERCIAL BLDG (Continued) **S111318881**

Site ID 457845
Spill Date 2011-11-10

B364 **1239 OPERATING CORP** **NY Spills** **S118459552**
1239 BROADWAY **N/A**
< 1/8 **NEW YORK, NY**
1 ft.

Relative: Higher

Click here for full text details

NY Spills
Spill Number/Closed Date 1508415 / 2015-11-16
Site ID 516960
Spill Date 2015-11-13

A365 **TANK LEAK IN VAULT AND TANK REMOVAL** **NY Spills** **S112809100**
38 WEST 31ST STREET **N/A**
< 1/8 **MANHATTAN, NY**
1 ft.

Relative: Higher

Click here for full text details

NY Spills
Spill Number/Closed Date 1214274 / 2014-01-24
Site ID 477508
Spill Date 2013-01-04

B366 **CON EDISON SERVICE BOX: 28990** **RCRA NonGen / NLR** **1016962617**
1241 BROADWAY FRONT OF **NY MANIFEST** **NYP004356689**
< 1/8 **NEW YORK, NY 10016**
1 ft.

Relative: Higher

Click here for full text details

RCRA NonGen / NLR
EPA Id NYP004356689

NY MANIFEST
EPA ID NYP004356689

A367 **1234 BROADWAY** **NY AST** **A100291368**
1234 BROADWAY **N/A**
< 1/8 **NEW YORK, NY 10001**
1 ft.

Relative: Higher

Click here for full text details

NY AST
Facility Id 2-608901

B368
< 1/8
1 ft.

SIDEWALK
1239 BROADWAY
MANHATTAN, NY

NY Spills

S116552962
N/A

Relative: Higher

Click here for full text details

NY Spills
Spill Number/Closed Date 1311030 / 2014-04-04
Site ID 491912
Spill Date 2014-02-22

B369
< 1/8
1 ft.

COMMERCIAL BUILDING
1239 BROADWAY
NEW YORK, NY

NY Spills

U003396383
N/A

Relative: Higher

Click here for full text details

NY Spills
Spill Number/Closed Date 1112121 / 2012-01-18
Site ID 460048
Spill Date 2012-01-18

B370
< 1/8
1 ft.

1241 BROADWAY LLC
1241 BROADWAY
NEW YORK, NY 10001

NY MANIFEST

S130582336
N/A

Relative: Higher

Click here for full text details

NY MANIFEST
EPA ID NYR000240580

B371
< 1/8
1 ft.

1239 OPERATING CORPORATION
1239 BROADWAY
NEW YORK, NY 10001

NY UST

U004272278
N/A

Relative: Higher

Click here for full text details

A372
< 1/8
1 ft.

CONCRETE
38 WEST 31ST ST
NEW YORK, NY

NY Spills

S114561033
N/A

Relative: Higher

Click here for full text details

NY Spills
Spill Number/Closed Date 1307646 / 2013-11-05
Site ID 488327
Spill Date 2013-10-25

B373 **1245 BROADWAY** **NY AST** **A100535640**
1245 BROADWAY **N/A**
< 1/8 **NEW YORK, NY 10001**
1 ft.

Relative: Higher

Click here for full text details

NY AST
Facility Id 2-613426

B374 **1241 BROADWAY LLC** **RCRA-LQG** **1025504786**
1241 BROADWAY **E MANIFEST** **NYR000240580**
< 1/8 **NEW YORK, NY 10001**
1 ft.

Relative: Higher

Click here for full text details

RCRA-LQG
EPA Id NYR000240580

T375 **CON EDISON SERVICE BOX: 4273** **RCRA NonGen / NLR** **1016150127**
37 W 23RD ST **FINDS** **NYP004287983**
< 1/8 **NEW YORK, NY 10010** **ECHO**
1 ft. **NY MANIFEST**

Relative: Lower

Click here for full text details

RCRA NonGen / NLR
EPA Id NYP004287983

FINDS
Registry ID: 110055457483

ECHO
Registry ID 110055457483

NY MANIFEST
EPA ID NYP004287983

T376 **CON EDISON VAULT: 8427** **RCRA NonGen / NLR** **1016971382**
53 W 23RD ST **NY MANIFEST** **NYP004451217**
< 1/8 **NEW YORK, NY 10010**
0.001 mi.
3 ft.

Relative: Lower

Click here for full text details

RCRA NonGen / NLR
EPA Id NYP004451217

NY MANIFEST
EPA ID NYP004926275
EPA ID NYP004451217

T377
< 1/8
0.001 mi.
3 ft.

Relative:
Lower

TWENTY THIRD STREET ASSOCIATES
53 WEST 23RD STREET
NEW YORK, NY 10010

Click here for full text details

NY AST
Facility Id 2-606005

NY AST **A100178234**
N/A

T378
< 1/8
0.001 mi.
3 ft.

Relative:
Lower

TIFFANYS
53 W. 23RD STREET, 7TH FLOOR
NEW YORK, NY 10011

Click here for full text details

E MANIFEST **1027873466**
N/A

T379
< 1/8
0.001 mi.
3 ft.

Relative:
Lower

TIFFANY JDIW
53 W 23RD ST
NEW YORK, NY 10011

Click here for full text details

E MANIFEST **1027873440**
N/A

T380
< 1/8
0.001 mi.
3 ft.

Relative:
Lower

ADAMS & CO REAL ESTATE INC
53 W 23RD ST 8TH FLOOR
NEW YORK, NY 10010

Click here for full text details

RCRA-VSQG
EPA Id NYR000051979

FINDS
Registry ID: 110004541345

ECHO
Registry ID 110004541345

NY MANIFEST
EPA ID NYR000051979

RCRA-VSQG **1001223981**
FINDS **NYR000051979**
ECHO
NY MANIFEST

T381

< 1/8
0.001 mi.
3 ft.

Relative:
Lower

CON EDISON MANHOLE: 4269
57-3 W 23RD ST & 6TH AVE E OF
NEW YORK, NY 10011

Click here for full text details

RCRA NonGen / NLR
EPA Id NYP004376828

NY MANIFEST
EPA ID NYP004376828

RCRA NonGen / NLR **1016964772**
NY MANIFEST **NYP004376828**

T382

< 1/8
0.001 mi.
4 ft.

Relative:
Lower

CON EDISON SERVICE BOX: 4265
79 W 23RD ST FRONT OF
NEW YORK, NY 10010

Click here for full text details

RCRA NonGen / NLR
EPA Id NYP004509949

FINDS
Registry ID: 110063769738

RCRA NonGen / NLR **1017773215**
FINDS **NYP004509949**

T383

< 1/8
0.001 mi.
4 ft.

Relative:
Lower

CON EDISON SERVICE BOX: 4266
79 W 23RD ST
NEW YORK, NY 10010

Click here for full text details

RCRA NonGen / NLR
EPA Id NYP004373874

NY MANIFEST
EPA ID NYP004373874

RCRA NonGen / NLR **1016964467**
NY MANIFEST **NYP004373874**

T384

< 1/8
0.001 mi.
4 ft.

Relative:
Lower

CON EDISON
79 W 23RD ST FRONT OF
NEW YORK, NY 10010

Click here for full text details

NY MANIFEST
EPA ID NYP004509949

NY MANIFEST **S117058857**
N/A

T385
< 1/8
0.001 mi.
4 ft.
Relative: Lower

DUANE READE
71 W. 23RD ST., FRNT. 1
NEW YORK, NY 10010

Click here for full text details

E MANIFEST **1027820359**
N/A

T386
< 1/8
0.001 mi.
4 ft.
Relative: Lower

CON EDISION - V8176
71 W.23 ST. 71 W.23 ST.
NEW YORK, NY 10003

Click here for full text details

RCRA NonGen / NLR **1007207944**
NY MANIFEST **NYP004079083**

RCRA NonGen / NLR
EPA Id NYP004079083

NY MANIFEST
EPA ID NYP004079083

T387
< 1/8
0.001 mi.
4 ft.
Relative: Lower

MASONIC HALL
71 WEST 23RD ST
NEW YORK CITY, NY

Click here for full text details

NY AST **U001841135**
NY Spills **N/A**

NY AST
Facility Id 2-508969

NY Spills
Spill Number/Closed Date 9513615 / 2003-02-11
Site ID 227744
Spill Date 1996-01-26

T388
< 1/8
0.001 mi.
4 ft.
Relative: Lower

VAULT V-8176
71 WEST 23RD STREET
MANHATTAN, NY

Click here for full text details

NY Spills **S104951569**
N/A

NY Spills
Spill Number/Closed Date 9512351 / 1996-01-04
Spill Number/Closed Date 0013449 / 2003-04-11
Spill Number/Closed Date 0806932 / 2008-11-24
Site ID 143243
Site ID 227743
Site ID 404238
Spill Date 1996-01-03
Spill Date 2001-03-24
Spill Date 2008-09-19

T389
< 1/8
0.001 mi.
4 ft.
Relative: Lower

GROW TUNNELING CORP
71 W 23RD ST
NEW YORK, NY 10010

RCRA NonGen / NLR
FINDS
ECHO
NY MANIFEST

1000556162
NYD986987204

Click here for full text details

RCRA NonGen / NLR
EPA Id NYD986987204

FINDS
Registry ID: 110004483201

ECHO
Registry ID 110004483201

NY MANIFEST
EPA ID NYD986987204

A390
< 1/8
0.001 mi.
4 ft.
Relative: Higher

CON EDISON SERVICE BOX: 28994
1238 BROADWAY FRONT OF
NEW YORK, NY 10016

RCRA NonGen / NLR
NY MANIFEST

1016962618
NYP004356697

Click here for full text details

RCRA NonGen / NLR
EPA Id NYP004356697

NY MANIFEST
EPA ID NYP004356697

A391
NE
< 1/8
0.002 mi.
13 ft.
Relative: Higher

CON EDISON
22 W 31TH ST
NEW YORK, NY 10011

RCRA NonGen / NLR
FINDS
ECHO

1019903591
NYP004787552

Click here for full text details

RCRA NonGen / NLR
EPA Id NYP004787552

FINDS
Registry ID: 110069669718

ECHO
Registry ID 110069669718

K392
West
< 1/8
0.002 mi.
13 ft.

Relative:
Lower

CON EDISON SERVICE BOX: 46544
776 6TH AVE
NEW YORK, NY 10001

Click here for full text details

RCRA NonGen / NLR
EPA Id NYP004445508

NY MANIFEST
EPA ID NYP004445508

RCRA NonGen / NLR
NY MANIFEST

1016970822
NYP004445508

M393
ESE
< 1/8
0.003 mi.
15 ft.

Relative:
Lower

DRYCLEANERS TIMES
230 5TH AVE 1300
NEW YORK, NY 10001

Click here for full text details

EDR Hist Cleaner

1019977280
N/A

M394
ESE
< 1/8
0.003 mi.
15 ft.

Relative:
Lower

230 FIFTH AVE. ASSOC.
230 FIFTH AVENUE
NEW YORK, NY 10001

Click here for full text details

NY UST

U004275624
N/A

M395
ESE
< 1/8
0.003 mi.
15 ft.

Relative:
Lower

230 FIFTH AVE. ASSOC.
230 FIFTH AVENUE
NEW YORK, NY 10001

Click here for full text details

UST FINDER

1028571373
N/A

M396
ESE
< 1/8
0.003 mi.
15 ft.

Relative:
Lower

230 5TH AVE BUILDING
230 5TH AVE
NEW YORK, NY 10036

Click here for full text details

NY AST
Facility Id 2-481823

US AIRS
EPA plant ID: 110010295386

NY AST
US AIRS

1004570923
N/A

N397
WSW
< 1/8
0.003 mi.
15 ft.

Relative:
Lower

734-754 AVE OF AMERICAS
750 6TH AVE
NEW YORK, NY

NY LTANKS **S105230167**
N/A

Click here for full text details

NY LTANKS
Spill Number/Closed Date 8912052 / 2001-12-31
Site ID 287804
Spill Date 1990-03-20

N398
WSW
< 1/8
0.003 mi.
15 ft.

Relative:
Lower

734-754 AVE OF AMERICAS
750 6TH AVE
NEW YORK, NY 0

UST FINDER RELEASE **1029067305**
N/A

Click here for full text details

Q399
WSW
< 1/8
0.003 mi.
16 ft.

Relative:
Lower

CON EDISON
736 6TH AVE
NEW YORK, NY

NY MANIFEST **S118464064**
N/A

Click here for full text details

NY MANIFEST
EPA ID NYP004861379

Q400
WSW
< 1/8
0.003 mi.
16 ft.

Relative:
Lower

750 SIXTH AVENUE
736 SIXTH AVENUE (750 SIXTH AVENUE)
NEW YORK, NY 10010

UST FINDER **1028571404**
N/A

Click here for full text details

Q401
WSW
< 1/8
0.003 mi.
16 ft.

Relative:
Lower

STAVROS PARKING CORP
736 6TH AVE
NEW YORK, NY 10010

RCRA NonGen / NLR **1000790539**
FINDS **NYD987020237**
ECHO

Click here for full text details

RCRA NonGen / NLR
EPA Id NYD987020237

FINDS
Registry ID: 110004497107

ECHO

STAVROS PARKING CORP (Continued) **1000790539**

Registry ID 110004497107

Q402
WSW
< 1/8
0.003 mi.
16 ft.

Relative:
Lower

750 SIXTH AVENUE **NY UST** **U003418584**
736 SIXTH AVENUE (750 SIXTH AVENUE) **N/A**
NEW YORK, NY 10010

Click here for full text details

H403
NW
< 1/8
0.003 mi.
17 ft.

Relative:
Lower

THE ASTON **NY AST** **U003652086**
800-814 SIXTH AVE **N/A**
NEW YORK, NY 10010

Click here for full text details

NY AST
Facility Id 2-604049

H404
NW
< 1/8
0.003 mi.
17 ft.

Relative:
Lower

800 SIXTH APARTMENTS **NY AST** **A100293106**
800 SIXTH AVENUE **N/A**
NEW YORK, NY 10001

Click here for full text details

NY AST
Facility Id 2-609513

H405
NW
< 1/8
0.003 mi.
17 ft.

Relative:
Lower

CON EDISON **NY MANIFEST** **S117059744**
804-8 6TH AVE & 27TH ST N OF **N/A**
NEW YORK, NY 10001

Click here for full text details

NY MANIFEST
EPA ID NYP004519294

H406
NW
< 1/8
0.003 mi.
18 ft.

Relative:
Lower

COMMERCIAL BUILDING **NY Spills** **S104506928**
810 6TH AVE **N/A**
MANHATTAN, NY

Click here for full text details

NY Spills
Spill Number/Closed Date 9815531 / 2005-10-24
Site ID 170775
Spill Date 1999-03-30

H407
NNW
< 1/8
0.003 mi.
18 ft.

Relative:
Lower

CON EDISON
816 6 AVE
NEW YORK, NY 10001

NY MANIFEST | **S117067624**
N/A

Click here for full text details

NY MANIFEST
EPA ID NYP004608923

C408
North
< 1/8
0.004 mi.
19 ft.

Relative:
Higher

CON EDISON
846 6TH AVE & 29TH ST
NEW YORK, NY 10001

NJ MANIFEST | **S120669665**
N/A

Click here for full text details

NJ MANIFEST
EPA Id NYP004758702

C409
North
< 1/8
0.004 mi.
19 ft.

Relative:
Higher

CON EDISON
FO 846 6TH AVE
NEW YORK, NY 10001

NY MANIFEST | **S117313614**
N/A

Click here for full text details

NY MANIFEST
EPA ID NYP004604617

C410
North
< 1/8
0.004 mi.
19 ft.

Relative:
Higher

CON ED
846 6TH AVE & 29TH ST
NEW YORK, NY 10001

NY MANIFEST | **S118088317**
N/A

Click here for full text details

NY MANIFEST
EPA ID NYP004758702

C411
North
< 1/8
0.004 mi.
19 ft.

Relative:
Higher

CONSTRUCTION SITE
846 6TH AVE
MANHATTAN, NY

NY Spills | **S118636593**
N/A

Click here for full text details

NY Spills
Spill Number/Closed Date 1511653 / 2016-03-09
Site ID 523426
Spill Date 2016-03-07

C412
NNW
< 1/8
0.004 mi.
20 ft.

Relative:
Lower

CON EDISON | **NY MANIFEST** | **S117067623**
826 6 AVE | **N/A**
NEW YORK, NY 10001

Click here for full text details

NY MANIFEST
EPA ID NYP004608915

C413
North
< 1/8
0.004 mi.
20 ft.

Relative:
Higher

CON EDISON | **NY MANIFEST** | **S117313615**
FO 842 6 AVE | **N/A**
NEW YORK, NY 10001

Click here for full text details

NY MANIFEST
EPA ID NYP004604625

C414
North
< 1/8
0.004 mi.
20 ft.

Relative:
Higher

CON EDISON | **NY MANIFEST** | **S117314735**
842 6 AVE | **N/A**
NEW YORK, NY 10001

Click here for full text details

NY MANIFEST
EPA ID NYP004618088

C415
North
< 1/8
0.004 mi.
20 ft.

Relative:
Higher

842 ENTERPRISES INC | **NY AST** | **U004151142**
842/844 SIXTH AVENUE | **N/A**
NEW YORK, NY 10001

Click here for full text details

NY AST
Facility Id 2-282936

U416
South
< 1/8
0.005 mi.
25 ft.

Relative:
Lower

CON EDISON SERVICE BOX: 4277 | **RCRA NonGen / NLR** | **1016963807**
9 W 23RD ST | **NY MANIFEST** | **NYP004367793**
NEW YORK, NY 10010

Click here for full text details

RCRA NonGen / NLR
EPA Id NYP004367793

NY MANIFEST
EPA ID NYP004367793

U417
SSW
< 1/8
0.005 mi.
27 ft.

Relative:
Lower

CON EDISON - VAULT V2267
21 W 23 ST
NEW YORK, NY 10010

NY MANIFEST **S120958148**
N/A

Click here for full text details

NY MANIFEST
EPA ID NYP004916482

D418
ENE
< 1/8
0.005 mi.
29 ft.

Relative:
Higher

CON EDISON
W 30TH ST & 5TH AVE
NEW YORK, NY 10001

RCRA NonGen / NLR **1014397904**
NY MANIFEST **NYP004202479**
NJ MANIFEST

Click here for full text details

RCRA NonGen / NLR
EPA Id NYP004202479

NY MANIFEST
EPA ID NYP004202479

NJ MANIFEST
EPA Id NYP004202479

V419
SSW
< 1/8
0.006 mi.
30 ft.

Relative:
Lower

CON EDISON
33-27 W 23RD ST & 6TH AVE E OF
NEW YORK, NY 10010

NY MANIFEST **S117058854**
N/A

Click here for full text details

NY MANIFEST
EPA ID NYP004509915

K420
West
< 1/8
0.006 mi.
30 ft.

Relative:
Lower

MANHOLE 4908
WEST 26 TH ST & 6TH AV
MANHATTAN, NY

NY Spills **S104654185**
N/A

Click here for full text details

NY Spills
Spill Number/Closed Date 0003933 / 2004-04-09
Site ID 257355
Spill Date 2000-06-30

R421
SE
< 1/8
0.006 mi.
31 ft.

Relative:
Lower

MANHOLE 33670
5TH AVE - NW CRNR OF 26TH
MANHATTAN, NY

NY Spills **S106699301**
N/A

Click here for full text details

NY Spills
Spill Number/Closed Date 0406606 / 2004-11-15
Site ID 178464
Spill Date 2004-09-15

B422
NNE
< 1/8
0.006 mi.
31 ft.

Relative:
Higher

V4139 -- N W 31 ST 55E BROADWAY
WEST 31ST ST & BROADWAY
MANHATTAN, NY

NY Spills **S106018128**
N/A

Click here for full text details

NY Spills
Spill Number/Closed Date 0306320 / 2005-06-27
Site ID 241703
Spill Date 2003-09-15

B423
NNE
< 1/8
0.006 mi.
31 ft.

Relative:
Higher

CON EDISON MANHOLE 28995
W 31 ST & BROADWAY
NEW YORK, NY 10001

RCRA NonGen / NLR **1010326782**
NYP004143020

Click here for full text details

RCRA NonGen / NLR
EPA Id NYP004143020

R424
SE
< 1/8
0.006 mi.
31 ft.

Relative:
Lower

MANHOLE 58552
5TH AVE AND MADISON
MANHATTAN, NY

NY Spills **S105141909**
N/A

Click here for full text details

NY Spills
Spill Number/Closed Date 0105780 / 2005-12-20
Site ID 67042
Spill Date 2001-08-29

R425
SE
< 1/8
0.006 mi.
31 ft.

Relative:
Lower

MANHOLE 33607
W 26TH ST & 5TH AV
MANHATTAN, NY

NY Spills **S103484873**
N/A

Click here for full text details

NY Spills
Spill Number/Closed Date 9808036 / 2003-11-05
Site ID 204866

MANHOLE 33607 (Continued) **S103484873**

Spill Date 1998-09-30

H426
NNW
< 1/8
0.006 mi.
33 ft.

Relative:
Lower

MANHOLE # 61790 FEEDER M55
28TH ST & AVENUE C
MANHATTAN, NY

NY Spills **S109826627**
N/A

Click here for full text details

NY Spills
Spill Number/Closed Date 0903050 / 2009-07-23
Site ID 415128
Spill Date 2009-06-15

427
SSE
< 1/8
0.006 mi.
33 ft.

Relative:
Lower

25TH ST/5TH AVE
25TH ST/5TH AVE
NEW YORK CITY, NY

NY Spills **S104789752**
N/A

Click here for full text details

NY Spills
Spill Number/Closed Date 0007283 / 2001-08-21
Site ID 83384
Spill Date 2000-09-21

N428
WSW
< 1/8
0.006 mi.
33 ft.

Relative:
Lower

CON EDISON SERVICE BOX: 46531
768 6TH AVE & 25TH ST N OF
NEW YORK, NY 10010

RCRA NonGen / NLR **1017773688**
FINDS **NYP004514766**

Click here for full text details

RCRA NonGen / NLR
EPA Id NYP004514766

FINDS
Registry ID: 110063788076

U429
South
< 1/8
0.006 mi.
33 ft.

Relative:
Lower

NYCDEP - SHAFT 18
5TH AVE & BROADWAY
NEW YORK, NY 10010

RCRA-VSQG **1000790852**
FINDS **NYD987023413**
ECHO
NJ MANIFEST

Click here for full text details

RCRA-VSQG
EPA Id NYD987023413

FINDS
Registry ID: 110008083019

ECHO

NYCDEP - SHAFT 18 (Continued) **1000790852**

Registry ID 110008083019

NJ MANIFEST
EPA Id NYD987023413

U430 **NEW YORK CITY BUREAU OF WATER SUPPLY** **NY MANIFEST** **S119072336**
South **5TH AVE & BROADWAY** **N/A**
< 1/8 **NEW YORK, NY 10010**
0.006 mi.
33 ft.

Relative:
Lower

Click here for full text details

NY MANIFEST
EPA ID NYD987023413

W431 **CON ED MANHOLE #V6874** **NY Spills** **S106468494**
WSW **WEST 24TH/6TH AVE** **N/A**
< 1/8 **NEW YORK, NY**
0.006 mi.
33 ft.

Relative:
Lower

Click here for full text details

NY Spills
Spill Number/Closed Date 0400913 / 2004-07-19
Site ID 263682
Spill Date 2004-04-27

K432 **CONSOLIDATED EDISON INC - RVS9786** **RCRA NonGen / NLR** **1027473362**
West **W 26TH ST & 6TH AVE** **NYP000944017**
< 1/8 **NEW YORK, NY 10010**
0.006 mi.
34 ft.

Relative:
Lower

Click here for full text details

RCRA NonGen / NLR
EPA Id NYP000944017

R433 **CON EDISON** **RCRA NonGen / NLR** **1018280255**
SE **28 E 26TH ST & 5TH AVE** **FINDS** **NYP004751236**
< 1/8 **NEW YORK, NY 10035** **ECHO**
0.006 mi.
34 ft.

Relative:
Lower

Click here for full text details

RCRA NonGen / NLR
EPA Id NYP004751236

FINDS
Registry ID: 110067703186

ECHO

CON EDISON (Continued) **1018280255**

Registry ID 110067703186

M434
ESE
< 1/8
0.007 mi.
35 ft.

Relative:
Lower

CON EDISON MANHOLE 33679
E 27 ST & 5 AVE
NEW YORK, NY 10016

RCRA NonGen / NLR **1008892108**
NY MANIFEST **NYP004137261**

Click here for full text details

RCRA NonGen / NLR
EPA Id NYP004137261

NY MANIFEST
EPA ID NYP004137261

M435
ESE
< 1/8
0.007 mi.
35 ft.

Relative:
Lower

MANHOLE 33679
EAST 27 ST AND 5 AVE
MANHATTAN, NY

NY Spills **S107409399**
N/A

Click here for full text details

NY Spills
Spill Number/Closed Date 0507998 / 2007-05-03
Site ID 353507
Spill Date 2005-10-04

M436
ESE
< 1/8
0.007 mi.
35 ft.

Relative:
Lower

MANHOLE #33679
27TH ST & W 5TH AVE
MANHATTAN, NY

NY Spills **S104788182**
N/A

Click here for full text details

NY Spills
Spill Number/Closed Date 0005533 / 2004-06-02
Site ID 205887
Spill Date 2000-08-08

N437
WSW
< 1/8
0.007 mi.
35 ft.

Relative:
Lower

CON EDISON
W 25TH ST & 6TH AVE
NEW YORK, NY 10001

RCRA NonGen / NLR **1019903760**
FINDS **NYP004789558**
ECHO

Click here for full text details

RCRA NonGen / NLR
EPA Id NYP004789558

FINDS
Registry ID: 110069673883

ECHO

CON EDISON (Continued) **1019903760**

Registry ID 110069673883

N438
WSW
< 1/8
0.007 mi.
35 ft.

Relative:
Lower

CON EDISON **NY MANIFEST** **S118091270**
W 25TH ST & 6TH AVE **N/A**
NEW YORK, NY 10001

Click here for full text details

NY MANIFEST
EPA ID NYP004789558

N439
WSW
< 1/8
0.007 mi.
35 ft.

Relative:
Lower

CON EDISON **NJ MANIFEST** **S120672374**
W 25TH ST & 6TH AVE **N/A**
NEW YORK, NY 10001

Click here for full text details

NJ MANIFEST
EPA Id NYP004789558

M440
ESE
< 1/8
0.007 mi.
35 ft.

Relative:
Lower

MANHOLE 33678 **NY Spills** **S104789911**
W 27TH ST/5TH AVE **N/A**
MANHATTAN, NY

Click here for full text details

NY Spills
Spill Number/Closed Date 0007431 / 2004-06-29
Site ID 157586
Spill Date 2000-09-25

T441
SSW
< 1/8
0.007 mi.
36 ft.

Relative:
Lower

LAW & ORDER - CRIMINAL INTENT **RCRA-VSQG** **1007990500**
PIER 61 W 23RD ST AT WESTSIDE **NY MANIFEST** **NYR000130153**
NEW YORK, NY 10011 **NJ MANIFEST**

Click here for full text details

RCRA-VSQG
EPA Id NYR000130153

NY MANIFEST
EPA ID NYR000130153

NJ MANIFEST
EPA Id NYR000130153

K442
WNW
< 1/8
0.007 mi.
37 ft.

Relative:
Lower

CON EDISON - TRANSFORMER MANHOLE 1956
6TH AVE & W 27 ST
NEW YORK, NY 10011

RCRA-LQG
1019325393
NYP004823825

Click here for full text details

RCRA-LQG
EPA Id NYP004823825

K443
WNW
< 1/8
0.007 mi.
37 ft.

Relative:
Lower

6TH ST & 27TH ST/BKLYN
6TH STREET & 27TH STREET
NEW YORK CITY, NY

NY Spills
S102145354
N/A

Click here for full text details

NY Spills
Spill Number/Closed Date 8901733 / 1989-05-20
Site ID 292107
Spill Date 1989-05-20

K444
WNW
< 1/8
0.007 mi.
37 ft.

Relative:
Lower

CON ED
6TH AVE & W 27 ST
NEW YORK, NY 10011

NY MANIFEST
S118563442
N/A

Click here for full text details

NY MANIFEST
EPA ID NYP004823825

K445
WNW
< 1/8
0.007 mi.
37 ft.

Relative:
Lower

CON EDISON
6 AVE & W 27TH ST
NEW YORK, NY 10001

NY MANIFEST
S117313681
N/A

Click here for full text details

NY MANIFEST
EPA ID NYP004605879

K446
WNW
< 1/8
0.007 mi.
37 ft.

Relative:
Lower

CON EDISON - TRANSFORMER MANHOLE 1956
6TH AVE & W 27 ST
NEW YORK, NY 10011

NJ MANIFEST
S120675406
N/A

Click here for full text details

NJ MANIFEST
EPA Id NYP004823825

D447
ENE
< 1/8
0.007 mi.
37 ft.

Relative:
Higher

ON THE ROADWAY
W. 30TH ST/5TH AVE.
MANHATTAN, NY

NY Spills **S106967826**
N/A

Click here for full text details

NY Spills
Spill Number/Closed Date 0501639 / 2005-08-11
Site ID 345831
Spill Date 2005-05-10

J448
ENE
< 1/8
0.007 mi.
37 ft.

Relative:
Higher

CON EDISON
EAST 29TH ST & 5TH AVE.
NEW YORK, NY 10001

NY MANIFEST **1016963398**
N/A

Click here for full text details

NY MANIFEST
EPA ID NYP004364071

J449
ENE
< 1/8
0.007 mi.
37 ft.

Relative:
Higher

MH #36691
WEST 29TH ST & 5TH AVE
MANHATTAN, NY

NY Spills **S104509760**
N/A

Click here for full text details

NY Spills
Spill Number/Closed Date 9912770 / 2004-11-15
Site ID 107831
Spill Date 2000-02-09

J450
ENE
< 1/8
0.007 mi.
37 ft.

Relative:
Higher

CON EDISON - MANHOLE 33695
EAST 29TH ST & 5TH AVE.
NEW YORK, NY 10001

RCRA-LQG **1016963399**
NYP004364071

Click here for full text details

RCRA-LQG
EPA Id NYP004364071

J451
East
< 1/8
0.007 mi.
37 ft.

Relative:
Higher

ASBESTOS RELEASE 28 ST AN
28TH ST. & 5TH AVE.
NEW YORK CITY, NY

NY Spills **S102144215**
N/A

Click here for full text details

NY Spills
Spill Number/Closed Date 8605435 / 1986-11-26
Site ID 138185
Spill Date 1986-11-26

C452
North
< 1/8
0.007 mi.
37 ft.

Relative:
Higher

WEST 30TH ST/6TH AVE
WEST 30TH ST/6TH AVE
MANHATTAN, NY

NY Spills **S106867970**
N/A

Click here for full text details

NY Spills
Spill Number/Closed Date 0500412 / 2005-08-02
Site ID 343406
Spill Date 2005-04-09

C453
North
< 1/8
0.007 mi.
38 ft.

Relative:
Higher

CON EDISON
6TH AVE & W 30TH ST
NEW YORK, NY 10018

RCRA NonGen / NLR **1019909129**
FINDS **NYP004881328**
ECHO

Click here for full text details

RCRA NonGen / NLR
EPA Id NYP004881328

FINDS
Registry ID: 110069650489

ECHO
Registry ID 110069650489

C454
North
< 1/8
0.007 mi.
38 ft.

Relative:
Higher

CON EDISON
6TH AVE & W 30TH ST
NEW YORK, NY 10018

NJ MANIFEST **S120678296**
N/A

Click here for full text details

NJ MANIFEST
EPA Id NYP004881328

K455
WNW
< 1/8
0.007 mi.
39 ft.

Relative:
Lower

CON EDISON SERVICE BOX: 46557
804-8 6TH AVE & 27TH ST N OF
NEW YORK, NY 10001

RCRA NonGen / NLR **1017774127**
FINDS **NYP004519294**

Click here for full text details

RCRA NonGen / NLR
EPA Id NYP004519294

FINDS
Registry ID: 110063807661

K456
WNW
< 1/8
0.007 mi.
39 ft.

Relative:
Lower

CON EDISON SERVICE BOX: 46559
812 6TH AVE & 27TH ST N OF
NEW YORK, NY 10001

RCRA NonGen / NLR **1017774110**
FINDS **NYP004519120**

Click here for full text details

RCRA NonGen / NLR
EPA Id NYP004519120

FINDS
Registry ID: 110063807493

K457
WNW
< 1/8
0.007 mi.
39 ft.

Relative:
Lower

CON EDISON MANHOLE: 46558
810 6TH AVE & 27TH ST N OF
NEW YORK, NY 10001

RCRA NonGen / NLR **1017774128**
FINDS **NYP004519302**

Click here for full text details

RCRA NonGen / NLR
EPA Id NYP004519302

FINDS
Registry ID: 110063807670

K458
WNW
< 1/8
0.007 mi.
39 ft.

Relative:
Lower

CON EDISON SERVICE BOX: 46556
798 6TH AVE & 27TH ST N OF
NEW YORK, NY 10001

RCRA NonGen / NLR **1017774108**
FINDS **NYP004519104**

Click here for full text details

RCRA NonGen / NLR
EPA Id NYP004519104

FINDS
Registry ID: 110063807475

H459
NNW
< 1/8
0.008 mi.
40 ft.

Relative:
Lower

CON EDISON SERVICE BOX: 46560
6TH AVE & 28TH ST E OF
NEW YORK, NY 10001

RCRA NonGen / NLR **1017774109**
FINDS **NYP004519112**

Click here for full text details

RCRA NonGen / NLR
EPA Id NYP004519112

FINDS
Registry ID: 110063807484

C460
North
< 1/8
0.008 mi.
40 ft.

Relative:
Lower

CON EDISON
6TH AVE & 29TH ST
NEW YORK, NY 10001

NY MANIFEST **S117059730**
N/A

Click here for full text details

NY MANIFEST
EPA ID NYP004519146

C461
North
< 1/8
0.008 mi.
40 ft.

Relative:
Lower

CON EDISON
846 6TH AVE & 29TH ST
NEW YORK, NY 10001

RCRA NonGen / NLR **1018280955**
FINDS **NYP004758702**
ECHO

Click here for full text details

RCRA NonGen / NLR
EPA Id NYP004758702

FINDS
Registry ID: 110067684722

ECHO
Registry ID 110067684722

C462
North
< 1/8
0.008 mi.
40 ft.

Relative:
Lower

MTA NYCT - FAN PLTS #8B(6356)&9B(6357)
W 29TH & 6TH AVE
NEW YORK, NY 10001

RCRA-SQG **1010566273**
NYR000148585

Click here for full text details

RCRA-SQG
EPA Id NYR000148585

C463
North
< 1/8
0.008 mi.
40 ft.

Relative:
Lower

CON EDISON MANHOLE: 57328
6TH AVE & 29TH ST
NEW YORK, NY 10001

RCRA NonGen / NLR **1017774112**
NYP004519146

Click here for full text details

RCRA NonGen / NLR
EPA Id NYP004519146

J464
East
< 1/8
0.009 mi.
45 ft.

Relative:
Higher

CON ED - V 4461
2 E 28TH ST
NEW YORK, NY 10016

RCRA NonGen / NLR
NY MANIFEST

1007206269
NYP004006839

Click here for full text details

RCRA NonGen / NLR
EPA Id NYP004006839

NY MANIFEST
EPA ID NYP004006839

J465
East
< 1/8
0.009 mi.
45 ft.

Relative:
Higher

212919; 2 E 28 ST
2 E 28 ST
NEW YORK, NY

NY Spills

S110306452
N/A

Click here for full text details

NY Spills
Spill Number/Closed Date 0814345 / 2008-09-23
Site ID 432519
Spill Date 2008-08-02

X466
North
< 1/8
0.009 mi.
47 ft.

Relative:
Higher

NYCTA - GREELY SUBSTATION
6TH AVE & 31ST ST
NEW YORK, NY 10001

RCRA NonGen / NLR
NY MANIFEST
NJ MANIFEST

1000134212
NYD982738718

Click here for full text details

RCRA NonGen / NLR
EPA Id NYD982738718

NY MANIFEST
EPA ID NYD982738718

NJ MANIFEST
EPA Id NYD982738718

B467
NNE
< 1/8
0.009 mi.
48 ft.

Relative:
Higher

CON EDISON
61 W 31ST ST
NEW YORK, NY 10001

RCRA NonGen / NLR
FINDS
ECHO

1017774370
NYP004521795

Click here for full text details

RCRA NonGen / NLR
EPA Id NYP004521795

FINDS
Registry ID: 110069385864

CON EDISON (Continued) **1017774370**

Registry ID: 110063773108

ECHO

Registry ID 110069385864

B468
NNE
< 1/8
0.009 mi.
48 ft.

Relative:
Higher

CON EDISON **NY MANIFEST** **S128017294**
61 W 31 ST **N/A**
NEW YORK, NY 10001

Click here for full text details

NY MANIFEST

EPA ID NYP004785945

B469
NNE
< 1/8
0.009 mi.
48 ft.

Relative:
Higher

CON EDISON **RCRA NonGen / NLR** **1019325005**
61 W 31ST ST **NYP004785945**
NEW YORK, NY 10001

Click here for full text details

RCRA NonGen / NLR

EPA Id NYP004785945

B470
NNE
< 1/8
0.009 mi.
48 ft.

Relative:
Higher

CON EDISON **NJ MANIFEST** **S120672071**
61 W 31 ST **N/A**
NEW YORK, NY 10001

Click here for full text details

NJ MANIFEST

EPA Id NYP004785945

M471
ESE
< 1/8
0.009 mi.
49 ft.

Relative:
Lower

VAULT 3815 **NY Spills** **S107416502**
2 EAST 27 ST **N/A**
MANHATTAN, NY

Click here for full text details

NY Spills

Spill Number/Closed Date 0509123 / 2007-05-03
Site ID 354845
Spill Date 2005-10-30

M472
ESE
< 1/8
0.009 mi.
49 ft.

Relative:
Lower

VAULT 2485
2 E 27TH ST
MANHATTAN, NY

NY Spills **S104507934**
N/A

Click here for full text details

NY Spills
Spill Number/Closed Date 9906111 / 1999-09-03
Site ID 131869
Spill Date 1999-08-23

M473
ESE
< 1/8
0.009 mi.
49 ft.

Relative:
Lower

CON EDISON
2-8 27TH ST & 5TH AVE
NEW YORK, NY 10016

NY MANIFEST **S117318979**
N/A

Click here for full text details

NY MANIFEST
EPA ID NYP004666012

B474
NNE
< 1/8
0.009 mi.
50 ft.

Relative:
Higher

CON EDISON - SERVICE BOX 5857
57 W 31ST ST
NEW YORK, NY 10001

NY MANIFEST **S123692614**
N/A

Click here for full text details

NY MANIFEST
EPA ID NYP005229024

U475
South
< 1/8
0.009 mi.
50 ft.

Relative:
Lower

CON EDISON
5TH AVE & E 23RD ST
NEW YORK, NY 10010

NY MANIFEST **S117067522**
N/A

Click here for full text details

NY MANIFEST
EPA ID NYP004604583

D476
ENE
< 1/8
0.009 mi.
50 ft.

Relative:
Higher

CBRE PROPERTY MANAGEMENT
295 FIFTH AVENUE
NEW YORK, NY 10016

NY AST **U003393530**
N/A

Click here for full text details

NY AST
Facility Id 2-032581

J477
East
< 1/8
0.010 mi.
51 ft.

Relative:
Higher

CON EDISON | **NY MANIFEST** | **S117315571**
FO 2 EAST 29 ST | **N/A**
NEW YORK, NY 10016

Click here for full text details

NY MANIFEST
EPA ID NYP004627543

J478
East
< 1/8
0.010 mi.
51 ft.

Relative:
Higher

2 EAST 29TH STREET | **NY Spills** | **S109415662**
2 EAST 29TH ST | **N/A**
MANHATTAN, NY

Click here for full text details

NY Spills
Spill Number/Closed Date 9503013 / 2008-12-23
Spill Number/Closed Date 9503017 / 2005-02-08
Spill Number/Closed Date 0812741 / 2009-04-27
Site ID 303048
Site ID 303049
Site ID 410376
Spill Date 1995-06-09
Spill Date 2009-02-23

J479
East
< 1/8
0.010 mi.
51 ft.

Relative:
Higher

CON EDISON | **NY MANIFEST** | **S117315568**
2 EAST 29 ST | **N/A**
NEW YORK, NY 10016

Click here for full text details

NY MANIFEST
EPA ID NYP004627501

J480
East
< 1/8
0.010 mi.
51 ft.

Relative:
Higher

CON EDISON | **NY MANIFEST** | **S117315569**
FO 2 EAST 29 ST | **N/A**
NEW YORK, NY 10016

Click here for full text details

NY MANIFEST
EPA ID NYP004627519

K481
West
< 1/8
0.010 mi.
54 ft.

Relative:
Lower

PRIVATE RESIDENT | **NY Spills** | **S109415714**
777 6TH AVE | **N/A**
MANHATTAN, NY

Click here for full text details

NY Spills
Spill Number/Closed Date 0812797 / 2009-04-24

PRIVATE RESIDENT (Continued) **S109415714**

Site ID 410439
Spill Date 2009-02-24

K482
West
< 1/8
0.010 mi.
54 ft.

Relative:
Lower

DUANE READE **E MANIFEST** **1027820368**
777 6TH AVE., FRNT. 2 **N/A**
NEW YORK, NY 10001

Click here for full text details

K483
West
< 1/8
0.010 mi.
54 ft.

Relative:
Lower

PVT DWELLING **NY Spills** **S109415421**
777 AVE OF THE AMERICAS **N/A**
MANHATTEN, NY

Click here for full text details

NY Spills
Spill Number/Closed Date 0812475 / 2009-02-17
Site ID 410096
Spill Date 2009-02-14

K484
West
< 1/8
0.010 mi.
54 ft.

Relative:
Lower

777 SIXTH AVENUE **NY AST** **A100178082**
777 SIXTH AVENUE **N/A**
NEW YORK, NY 10001

Click here for full text details

NY AST
Facility Id 2-605815

N485
WSW
< 1/8
0.010 mi.
55 ft.

Relative:
Lower

ABRAHAM GLUZ **NY AST** **U003395769**
753 AVE OF THE AMERICAS(100-106 W 25 ST) **N/A**
NEW YORK, NY 10001

Click here for full text details

NY AST
Facility Id 2-600849

H486
NW
< 1/8
0.011 mi.
57 ft.

Relative:
Lower

CON EDISON SERVICE BOX 46551 **RCRA NonGen / NLR** **1014918671**
805 6TH AVE N OF 27TH ST FRONT OF **NY MANIFEST** **NYP004222899**
NEW YORK, NY 10016 **NJ MANIFEST**

Click here for full text details

RCRA NonGen / NLR
EPA Id NYP004222899

CON EDISON SERVICE BOX 46551 (Continued) **1014918671**

NY MANIFEST
EPA ID NYP004222899

NJ MANIFEST
EPA Id NYP004222899

H487
NNW
< 1/8
0.011 mi.
58 ft.

Relative:
Lower

CON EDISON **NY MANIFEST** **S117067627**
817 6 AVE **N/A**
NEW YORK, NY 10001

Click here for full text details

NY MANIFEST
EPA ID NYP004608956

H488
NNW
< 1/8
0.011 mi.
58 ft.

Relative:
Lower

HOUSTON ASSOC **NY AST** **U000416784**
815 SIXTH AVE **N/A**
NEW YORK, NY 10001

Click here for full text details

NY AST
Facility Id 2-148032

Y489
SW
< 1/8
0.011 mi.
58 ft.

Relative:
Lower

23RD ST/6TH & 7TH AVE **NY Spills** **S102146076**
23RD ST/6TH & 7TH AVE **N/A**
NEW YORK CITY, NY

Click here for full text details

NY Spills
Spill Number/Closed Date 9009912 / 1990-12-12
Site ID 111350
Spill Date 1990-12-12

Y490
SW
< 1/8
0.011 mi.
58 ft.

Relative:
Lower

SPILL NUMBER 0201374 **NY Spills** **S105141236**
23RD ST/6TH AVE **N/A**
MANHATTAN, NY

Click here for full text details

NY Spills
Spill Number/Closed Date 0201374 / 2002-08-05
Spill Number/Closed Date 0104828 / 2002-07-29
Site ID 303473
Site ID 303472
Spill Date 2002-05-07

SPILL NUMBER 0201374 (Continued) **S105141236**

Spill Date 2001-08-04

C491 **CONSTRUCTION SITE** **NY Spills** **S116155535**
North **855 SIXTH AVE** **N/A**
< 1/8 **NEW YORK, NY**
0.011 mi.
59 ft.

Relative: Higher

Click here for full text details

NY Spills
Spill Number/Closed Date 1309193 / 2013-12-17
Site ID 489972
Spill Date 2013-12-16

D492 **CONSOLIDATED EDISON** **NY MANIFEST** **1009242494**
ENE **E 31ST ST & 5TH AVE** **N/A**
< 1/8 **NEW YORK, NY**
0.011 mi.
59 ft.

Relative: Higher

Click here for full text details

NY MANIFEST
EPA ID NYP004115986

D493 **CON EDISON SERVICE BOX: 33712** **RCRA NonGen / NLR** **1016962670**
ENE **5TH AVE & E 31ST ST** **NY MANIFEST** **NYP004357281**
< 1/8 **NEW YORK, NY 10022**
0.011 mi.
59 ft.

Relative: Higher

Click here for full text details

RCRA NonGen / NLR
EPA Id NYP004357281

NY MANIFEST
EPA ID NYP004357281

D494 **CONSOLIDATED EDISON** **NY MANIFEST** **1009242668**
ENE **5TH AVE & 31ST ST** **N/A**
< 1/8 **NEW YORK, NY 10030**
0.011 mi.
59 ft.

Relative: Higher

Click here for full text details

NY MANIFEST
EPA ID NYP004118782

D495
ENE
< 1/8
0.011 mi.
59 ft.

Relative:
Higher

CON EDISON SERVICE BOX: 33712
5TH AVE & 31ST ST NW
NEW YORK, NY 10018

RCRA NonGen / NLR
NY MANIFEST

1016962546
NYP004355897

Click here for full text details

RCRA NonGen / NLR
EPA Id NYP004355897

NY MANIFEST
EPA ID NYP004355897

Z496
NNW
< 1/8
0.011 mi.
60 ft.

Relative:
Lower

CON EDISON
823 6 AVE
NEW YORK, NY 10001

NY MANIFEST

S117067626
N/A

Click here for full text details

NY MANIFEST
EPA ID NYP004608949

C497
NNW
< 1/8
0.011 mi.
60 ft.

Relative:
Lower

CON EDISON
829 6 AVE
NEW YORK, NY 10001

NY MANIFEST

S117067625
N/A

Click here for full text details

NY MANIFEST
EPA ID NYP004608931

C498
North
< 1/8
0.011 mi.
60 ft.

Relative:
Lower

CONSTRUCTION SITE
839 6TH AVE
NEW YORK, NY

NY Spills

S108637162
N/A

Click here for full text details

NY Spills
Spill Number/Closed Date 0701850 / 2007-11-01
Site ID 381448
Spill Date 2007-05-15

C499
North
< 1/8
0.011 mi.
60 ft.

Relative:
Lower

835 AVENUE OF THE AMERICAS, L.P.
839 6TH AVENUE
NEW YORK, NY 10001

UST FINDER

1028581899
N/A

Click here for full text details

C500
North
< 1/8
0.011 mi.
60 ft.

Relative:
Lower

835 AVENUE OF THE AMERICAS, L.P.
839 6TH AVENUE
NEW YORK, NY 10001

Click here for full text details

NY UST **U004107539**
N/A

D501
ENE
< 1/8
0.012 mi.
63 ft.

Relative:
Higher

CON EDISION - MH 33706
5TH AVE AT 31ST ST. 5TH AVE AT
NEW YORK, NY 10003

Click here for full text details

RCRA NonGen / NLR **1007207596**
NY MANIFEST **NYP004071619**

RCRA NonGen / NLR
EPA Id NYP004071619

NY MANIFEST
EPA ID NYP004071619

D502
ENE
< 1/8
0.012 mi.
63 ft.

Relative:
Higher

CON EDISON
5 E 31ST ST & 5TH AVE
NEW YORK, NY 10016

Click here for full text details

RCRA NonGen / NLR **1019907590**
FINDS **NYP004835852**
ECHO

RCRA NonGen / NLR
EPA Id NYP004835852

FINDS
Registry ID: 110069700201

ECHO
Registry ID 110069700201

Y503
SW
< 1/8
0.012 mi.
65 ft.

Relative:
Lower

MAN HOLE 61768
23 ST AND 6 AVE
NEW YORK, NY

Click here for full text details

NY Spills **S119028068**
N/A

NY Spills
Spill Number/Closed Date 1608033 / 2017-08-24
Site ID 535721
Spill Date 2016-11-17

Y504
SW
< 1/8
0.012 mi.
65 ft.

Relative:
Lower

MTA NYCT - 23RD STREET STATION - F LINE
W 23RD ST & 6TH AVE
NEW YORK, NY 10010

RCRA-SQG **1016150317**
NY MANIFEST **NYR000201061**

Click here for full text details

RCRA-SQG
EPA Id NYR000201061

NY MANIFEST
EPA ID NYR000201061

Y505
SW
< 1/8
0.012 mi.
65 ft.

Relative:
Lower

CON EDISON MH46498
W 23RD AVE & 6TH AVE
NEW YORK, NY 10011

RCRA NonGen / NLR **1027222032**
NYP004042867

Click here for full text details

RCRA NonGen / NLR
EPA Id NYP004042867

Y506
SW
< 1/8
0.012 mi.
65 ft.

Relative:
Lower

NYCTRANSIT TRUCK
23RD & 6TH AVE
MANHATTAN, NY

NY Spills **S108637421**
N/A

Click here for full text details

NY Spills
Spill Number/Closed Date 0702181 / 2007-05-24
Site ID 381858
Spill Date 2007-05-23

Y507
SW
< 1/8
0.012 mi.
65 ft.

Relative:
Lower

SPILL NUMBER 0000361
6TH AVE & W. 23RD ST
MANHATTAN, NY

NY Spills **S104650560**
N/A

Click here for full text details

NY Spills
Spill Number/Closed Date 0000361 / 2002-01-17
Site ID 142497
Spill Date 2000-04-09

Y508
SW
< 1/8
0.012 mi.
65 ft.

Relative:
Lower

MANHOE 61768
23RD ST & 6TH AVE
MANHATTAN, NY

NY Spills **S122478502**
N/A

Click here for full text details

NY Spills
Spill Number/Closed Date 1708912 / 2018-05-16
Site ID 565335
Spill Date 2017-12-25

Y509
SW
< 1/8
0.013 mi.
68 ft.

Relative:
Lower

CON EDISON MANHOLE: 4286
46-3 W 23RD ST & 6TH AVE E OF
NEW YORK, NY 10010

RCRA NonGen / NLR **1017773213**
FINDS **NYP004509923**

Click here for full text details

RCRA NonGen / NLR
EPA Id NYP004509923

FINDS
Registry ID: 110063766802

Y510
SW
< 1/8
0.013 mi.
68 ft.

Relative:
Lower

CON EDISON MANHOLE: 4275
33-27 W 23RD ST & 6TH AVE E OF
NEW YORK, NY 10010

RCRA NonGen / NLR **1017773212**
FINDS **NYP004509915**

Click here for full text details

RCRA NonGen / NLR
EPA Id NYP004509915

FINDS
Registry ID: 110063766795

X511
North
< 1/8
0.013 mi.
68 ft.

Relative:
Higher

COMMERCIAL LOCATION
875 6TH AV
MANHATTAN, NY

NY LTANKS **S104782219**
N/A

Click here for full text details

NY LTANKS
Spill Number/Closed Date 0006542 / 2008-08-21
Site ID 79832
Spill Date 2000-09-01

X512
North
< 1/8
0.013 mi.
68 ft.

Relative:
Higher

CON EDISON | **NY MANIFEST** | **S117059970**
875-81 W 6TH AVE & 31ST ST N O | **N/A**
NEW YORK, NY 10001

Click here for full text details

NY MANIFEST
EPA ID NYP004521738

X513
North
< 1/8
0.013 mi.
68 ft.

Relative:
Higher

CON EDISON SERVICE BOX: 46588 | **RCRA NonGen / NLR** | **1017774364**
875-81 W 6TH AVE & 31ST ST N OF | **NYP004521738**
NEW YORK, NY 10001

Click here for full text details

RCRA NonGen / NLR
EPA Id NYP004521738

V514
SSW
< 1/8
0.013 mi.
68 ft.

Relative:
Lower

VAULT 8925 | **NY Spills** | **S107408310**
28 WEST 23RD ST. | **N/A**
MANHATTAN, NY

Click here for full text details

NY Spills
Spill Number/Closed Date 0506150 / 2006-01-11
Site ID 351310
Spill Date 2005-08-18

V515
SSW
< 1/8
0.013 mi.
68 ft.

Relative:
Lower

28-40 WEST 23RD STREET | **NY AST** | **A100291880**
28-40 WEST 23RD STREET | **N/A**
NEW YORK, NY 10010

Click here for full text details

NY AST
Facility Id 2-608553

V516
SSW
< 1/8
0.013 mi.
68 ft.

Relative:
Lower

CON EDISON - VAULT 8925 | **RCRA NonGen / NLR** | **1010325861**
F/O 28 W. 23 ST | **NY MANIFEST** | **NYP004134649**
NEW YORK, NY 10011

Click here for full text details

RCRA NonGen / NLR
EPA Id NYP004134649

NY MANIFEST
EPA ID NYP004134649

V517
SSW
< 1/8
0.013 mi.
68 ft.

Relative:
Lower

CON EDISON VAULT 580
28 W 23 ST VAULT 580
NEW YORK, NY 10011

RCRA NonGen / NLR | **1009218088**
NYP004137501

Click here for full text details

RCRA NonGen / NLR
EPA Id NYP004137501

V518
SSW
< 1/8
0.013 mi.
68 ft.

Relative:
Lower

CON EDISON VAULT 8925
28 W 23 ST VAULT 8925
NEW YORK, NY 10001

RCRA NonGen / NLR | **1009218082**
NYP004137444

Click here for full text details

RCRA NonGen / NLR
EPA Id NYP004137444

V519
SSW
< 1/8
0.013 mi.
69 ft.

Relative:
Lower

CON EDISON
30 WEST 23RD STREET
NEW YORK, NY 10010

NY MANIFEST | **S117738149**
N/A

Click here for full text details

NY MANIFEST
EPA ID NYP004708079

V520
SSW
< 1/8
0.013 mi.
70 ft.

Relative:
Lower

HASBRO MANAGERIAL SERVICES INC
32 W 23RD ST
NEW YORK, NY 10010

RCRA NonGen / NLR | **1006810622**
FINDS | **NYR000114397**
ECHO

Click here for full text details

RCRA NonGen / NLR
EPA Id NYR000114397

FINDS
Registry ID: 110014449445

ECHO
Registry ID 110014449445

T521
SSW
< 1/8
0.013 mi.
71 ft.

Relative:
Lower

CON EDISON SERVICE BOX: 4285
46-38 W 23RD ST & 6TH AVE E OF
NEW YORK, NY 10011

RCRA NonGen / NLR **1016964769**
NY MANIFEST **NYP004376794**

Click here for full text details

RCRA NonGen / NLR
EPA Id NYP004376794

NY MANIFEST
EPA ID NYP004376794

T522
SSW
< 1/8
0.013 mi.
71 ft.

Relative:
Lower

CON EDISON
46-3 W 23RD ST & 6TH AVE E OF
NEW YORK, NY 10010

NY MANIFEST **S117058855**
N/A

Click here for full text details

NY MANIFEST
EPA ID NYP004509923

T523
SSW
< 1/8
0.013 mi.
71 ft.

Relative:
Lower

CON EDISON - V3887
48 W 23RD ST
NEW YORK, NY 10011

RCRA NonGen / NLR **1007206950**
NY MANIFEST **NYP004034476**

Click here for full text details

RCRA NonGen / NLR
EPA Id NYP004034476

NY MANIFEST
EPA ID NYP004034476

Y524
SW
< 1/8
0.013 mi.
71 ft.

Relative:
Lower

CON EDISON
721-723 6TH AVE & 23RD ST N OF
NEW YORK, NY 10010

NY MANIFEST **S117058710**
N/A

Click here for full text details

NY MANIFEST
EPA ID NYP004508438
EPA ID NYP004858850

T525
SW
< 1/8
0.013 mi.
71 ft.

Relative:
Lower

CONSTRUCTION SITE
56-74 W 23RD ST
NEW YORK, NY

NY LTANKS **S104782449**
N/A

Click here for full text details

NY LTANKS
Spill Number/Closed Date 0007926 / 2003-05-27
Site ID 184746
Spill Date 2000-10-05

T526
SSW
< 1/8
0.014 mi.
72 ft.

Relative:
Lower

MANHOLE 61719
OPPOSITE 50 WEST 23RD
MANHATTAN, NY

NY Spills **S114560530**
N/A

Click here for full text details

NY Spills
Spill Number/Closed Date 1307076 / 2013-12-05
Site ID 487730
Spill Date 2013-10-07

T527
SSW
< 1/8
0.014 mi.
72 ft.

Relative:
Lower

NICO CONSTRUCTION CO INC
50 W 23RD ST
NEW YORK, NY 10014

RCRA NonGen / NLR **1000324741**
FINDS **NYD982792723**
ECHO
NY MANIFEST

Click here for full text details

RCRA NonGen / NLR
EPA Id NYD982792723

FINDS
Registry ID: 110009476628

ECHO
Registry ID 110009476628

NY MANIFEST
EPA ID NYD982792723

T528
SSW
< 1/8
0.014 mi.
72 ft.

Relative:
Lower

APARTMENT BUILDING
50 WEST 23RD ST
NEW YORK CITY, NY

NY Spills **S110487724**
N/A

Click here for full text details

NY Spills
Spill Number/Closed Date 1004095 / 2011-04-25
Site ID 437353
Spill Date 2010-01-13

T529
SSW
< 1/8
0.014 mi.
72 ft.

Relative:
Lower

TWO TREES MGMT CO LLC
50 WEST 23RD STREET
NEW YORK, NY 10010

Click here for full text details

NY AST
Facility Id 2-062499

NY AST

A100294995
N/A

T530
SSW
< 1/8
0.014 mi.
72 ft.

Relative:
Lower

50 W 23RD ST
50 W 23RD ST
MANHATTAN, NY

Click here for full text details

NY LTANKS
Spill Number/Closed Date 9600169 / 2000-01-05
Site ID 284960
Spill Date 1996-04-04

NY LTANKS

S102233305
N/A

T531
SW
< 1/8
0.014 mi.
72 ft.

Relative:
Lower

60 W. 23RD ST
60 W. 23RD ST (6TH AVE)
NEW YORK, NY

Click here for full text details

NY Spills
Spill Number/Closed Date 0030007 / 2000-09-15
Site ID 265216
Spill Date 2000-06-08

NY Spills

S104653601
N/A

T532
SW
< 1/8
0.014 mi.
72 ft.

Relative:
Lower

THE CAROLINE
60 WEST 23RD STREET
NEW YORK, NY 10010

Click here for full text details

NY AST
Facility Id 2-604672

NY AST

U003758093
N/A

T533
SW
< 1/8
0.014 mi.
72 ft.

Relative:
Lower

THE CAROLINE
60 WEST 23RD STREET
NEW YORK, NY 10010

Click here for full text details

NY UST

U004079348
N/A

T534
SW
< 1/8
0.014 mi.
72 ft.

Relative:
Lower

BEST BUY
60 W 23RD ST
NEW YORK, NY 10010

E MANIFEST

1027802865
N/A

Click here for full text details

T535
SW
< 1/8
0.014 mi.
72 ft.

Relative:
Lower

THE CAROLINE
60 WEST 23RD STREET
NEW YORK, NY 10010

UST FINDER

1028573622
N/A

Click here for full text details

T536
SW
< 1/8
0.014 mi.
72 ft.

Relative:
Lower

CON EDISON
72 W 23RD ST
NEW YORK, NY 10010

NY MANIFEST

1016964131
N/A

Click here for full text details

NY MANIFEST
EPA ID NYP004370797

T537
SW
< 1/8
0.014 mi.
72 ft.

Relative:
Lower

CON EDISON - SERVICE BOX 4280
72 WEST 23RD ST.
NEW YORK, NY 10010

RCRA-LQG

1016964132
NYP004370797

Click here for full text details

RCRA-LQG
EPA Id NYP004370797

T538
SW
< 1/8
0.014 mi.
73 ft.

Relative:
Lower

CON EDISON - SERVICE BOX 4281
80 WEST 23RD ST.
NEW YORK, NY 10010

RCRA-LQG

1016964134
NYP004370805

Click here for full text details

RCRA-LQG
EPA Id NYP004370805

T539
SW
< 1/8
0.014 mi.
73 ft.

Relative:
Lower

CON EDISON
80 W 23RD ST
NEW YORK, NY 10010

NY MANIFEST | **1016964133**
N/A

Click here for full text details

NY MANIFEST
EPA ID NYP004370805

D540
ENE
< 1/8
0.015 mi.
81 ft.

Relative:
Higher

CON EDISON
2 E 31 ST
NEW YORK, NY 10016

NY MANIFEST | **S117315089**
N/A

Click here for full text details

NY MANIFEST
EPA ID NYP004622098

D541
ENE
< 1/8
0.015 mi.
81 ft.

Relative:
Higher

VAULT-4395
2 EAST 31ST ST
MANHATTAN, NY

NY Spills | **S106001985**
N/A

Click here for full text details

NY Spills
Spill Number/Closed Date 0111988 / 2002-04-19
Site ID 74622
Spill Date 2002-03-20

D542
ENE
< 1/8
0.015 mi.
81 ft.

Relative:
Higher

CON EDISION - V3426
2 E. 31 ST. 2 E. 31 ST.
NEW YORK, NY 10003

RCRA NonGen / NLR | **1007208039**
NY MANIFEST | **NYP004080800**

Click here for full text details

RCRA NonGen / NLR
EPA Id NYP004080800

NY MANIFEST
EPA ID NYP004080800

D543
ENE
< 1/8
0.015 mi.
81 ft.

Relative:
Higher

CON EDISION - V4395
2 E. 31 ST. 2 E. 31 ST.
NEW YORK, NY 10003

RCRA NonGen / NLR | **1007207697**
NY MANIFEST | **NYP004073318**

Click here for full text details

RCRA NonGen / NLR
EPA Id NYP004073318

NY MANIFEST

CON EDISION - V4395 (Continued) **1007207697**

EPA ID NYP004073318

T544
SSW
< 1/8
0.016 mi.
82 ft.

Relative:
Lower

INSIDE IN VAULT
50 WEST 23RD ST
MANHATTEN, NY

NY Spills **S110044153**
N/A

Click here for full text details

NY Spills
Spill Number/Closed Date 0908048 / 2009-10-20
Site ID 420623
Spill Date 2009-10-17

V545
SSW
< 1/8
0.016 mi.
82 ft.

Relative:
Lower

218332; 48-62 W. 23 ST
48-62 W. 23 ST
MANHATTAN, NY

NY Spills **S110307384**
N/A

Click here for full text details

NY Spills
Spill Number/Closed Date 0914449 / 2009-09-10
Site ID 433824
Spill Date 2009-09-05

N546
West
< 1/8
0.016 mi.
83 ft.

Relative:
Lower

CON EDISON
100 W 26TH ST
NEW YORK, NY 10001

NJ MANIFEST **S120676617**
N/A

Click here for full text details

NJ MANIFEST
EPA Id NYP004837654

N547
West
< 1/8
0.016 mi.
83 ft.

Relative:
Lower

COMMERCIAL BUILDING
100 WEST 26 ST
NEW YORK, NY

NY Spills **S116553263**
N/A

Click here for full text details

NY Spills
Spill Number/Closed Date 1311371 / 2014-03-10
Site ID 492266
Spill Date 2014-03-05

N548
West
< 1/8
0.016 mi.
83 ft.

Relative:
Lower

S&P/DM 26 DEVELOPMENT LLC
100 WEST 26TH STREET
NEW YORK, NY 10001

Click here for full text details

NY AST
Facility Id 2-609585

Database(s): NY AST
EDR ID Number: U004131314
EPA ID Number: N/A

N549
West
< 1/8
0.016 mi.
83 ft.

Relative:
Lower

CON EDISON
100 W 26TH ST
NEW YORK, NY 10001

Click here for full text details

NY MANIFEST
EPA ID NYP004837654

Database(s): NY MANIFEST
EDR ID Number: S119077743
EPA ID Number: N/A

N550
West
< 1/8
0.016 mi.
83 ft.

Relative:
Lower

CONSTRUCTION SITE
100 WEST 26TH ST
MANHATTAN, NY

Click here for full text details

NY Spills
Spill Number/Closed Date 0104356 / 2004-03-29
Site ID 229295
Spill Date 2001-07-24

Database(s): NY Spills
EDR ID Number: S105140929
EPA ID Number: N/A

N551
West
< 1/8
0.016 mi.
83 ft.

Relative:
Lower

CON EDISON
100 W 26TH ST
NEW YORK, NY 10001

Click here for full text details

RCRA NonGen / NLR
EPA Id NYP004837654

Database(s): RCRA NonGen / NLR
EDR ID Number: 1019907744
EPA ID Number: NYP004837654

N552
WSW
< 1/8
0.016 mi.
85 ft.

Relative:
Lower

101 W. 25TH ST
101 W. 25TH ST
MANHATTAN, NY

Click here for full text details

NY Spills
Spill Number/Closed Date 9410732 / 1994-11-11
Site ID 295907
Spill Date 1994-11-11

Database(s): NY Spills
EDR ID Number: S102148983
EPA ID Number: N/A

W553
WSW
< 1/8
0.016 mi.
85 ft.

Relative:
Lower

EXXONMOBIL
100 WEST 24TH ST
NEW YORK, NY 0

UST FINDER RELEASE

1029077876
N/A

Click here for full text details

W554
WSW
< 1/8
0.016 mi.
85 ft.

Relative:
Lower

EXXONMOBIL
100 WEST 24TH ST
NEW YORK, NY

NY Spills

S102142244
N/A

Click here for full text details

NY Spills
Spill Number/Closed Date 8701407 / 2011-07-21
Site ID 78315
Spill Date 1987-05-19

M555
ESE
< 1/8
0.016 mi.
85 ft.

Relative:
Lower

CON EDISON
239 5TH AVE
NEW YORK, NY 10016

RCRA NonGen / NLR
FINDS
ECHO

1019902483
NYP004774329

Click here for full text details

RCRA NonGen / NLR
EPA Id NYP004774329

FINDS
Registry ID: 110069687930

ECHO
Registry ID 110069687930

M556
ESE
< 1/8
0.016 mi.
85 ft.

Relative:
Lower

CON EDISON
239 5TH AVE
NEW YORK, NY 10016

NJ MANIFEST

S120671035
N/A

Click here for full text details

NJ MANIFEST
EPA Id NYP004774329

M557
ESE
< 1/8
0.016 mi.
85 ft.

Relative:
Lower

CON EDISON
239 5TH AVE
NEW YORK, NY 10016

NY MANIFEST **S119074807**
N/A

Click here for full text details

NY MANIFEST
EPA ID NYP004774329

M558
ESE
< 1/8
0.016 mi.
85 ft.

Relative:
Lower

245 FIFTH OWNER, LLC
245 FIFTH AVENUE
NEW YORK, NY 10016

NY AST **U003383966**
N/A

Click here for full text details

NY AST
Facility Id 2-070483

M559
ESE
< 1/8
0.016 mi.
85 ft.

Relative:
Lower

COMMERICAL BLDG
245 5TH AVE
MANHATTAN, NY

NY Spills **S118461937**
N/A

Click here for full text details

NY Spills
Spill Number/Closed Date 1510907 / 2016-04-08
Site ID 522616
Spill Date 2016-02-11

M560
ESE
< 1/8
0.016 mi.
85 ft.

Relative:
Lower

OFFICE BUILDING
245 5TH AVE
MANHATTAN, NY

NY LTANKS **S106124081**
N/A

Click here for full text details

NY LTANKS
Spill Number/Closed Date 0312186 / 2005-08-15
Site ID 198614
Spill Date 2004-02-02

M561
ESE
< 1/8
0.016 mi.
85 ft.

Relative:
Lower

ASSADOURIAN MATTHEW K
245 5TH AVE
NEW YORK, NY 10016

EDR Hist Cleaner **1018716838**
N/A

Click here for full text details

K562
WNW
< 1/8
0.016 mi.
86 ft.

Relative:
Lower

CON EDISON
100 W 27TH ST
NEW YORK, NY 10001

RCRA NonGen / NLR
FINDS
ECHO

1019906892
NYP004827697

Click here for full text details

RCRA NonGen / NLR
EPA Id NYP004827697

FINDS
Registry ID: 110069675774

ECHO
Registry ID 110069675774

K563
WNW
< 1/8
0.016 mi.
86 ft.

Relative:
Lower

CON EDISON
100 W 27TH ST
NEW YORK, NY 10001

NJ MANIFEST

S120675708
N/A

Click here for full text details

NJ MANIFEST
EPA Id NYP004827697

J564
East
< 1/8
0.016 mi.
86 ft.

Relative:
Higher

PRIVATE RESIDENCE
261 5TH AVE
MANHATTAN, NY

NY LTANKS

S106971654
N/A

Click here for full text details

NY LTANKS
Spill Number/Closed Date 0409184 / 2005-11-29
Site ID 334049
Spill Date 2004-11-11

J565
East
< 1/8
0.016 mi.
86 ft.

Relative:
Higher

261 5TH AVE //ALSO SEE 0409184
261 5TH AVE
NEW YORK, NY

NY LTANKS

S106971684
N/A

Click here for full text details

NY LTANKS
Spill Number/Closed Date 0409482 / 2004-12-13
Site ID 334231
Spill Date 2004-11-11

J566
East
< 1/8
0.016 mi.
86 ft.

Relative:
Higher

261 5TH AVE
261 FIFTH AVENUE
NEW YORK, NY 10016

NY AST | **U004076208**
N/A

Click here for full text details

NY AST
Facility Id 2-070475

J567
East
< 1/8
0.016 mi.
86 ft.

Relative:
Higher

MICRO COMPUTER PUBLISHING INC
253 5TH AVE
NEW YORK, NY 10016

RCRA NonGen / NLR
FINDS
ECHO
NY MANIFEST

1000365641
NYD982271348

Click here for full text details

RCRA NonGen / NLR
EPA Id NYD982271348

FINDS
Registry ID: 110004417499

ECHO
Registry ID 110004417499

NY MANIFEST
EPA ID NYD982271348

H568
NW
< 1/8
0.016 mi.
87 ft.

Relative:
Lower

CON EDISON
100 W 28 ST
NEW YORK, NY 10018

NY MANIFEST | **S117537863**
N/A

Click here for full text details

NY MANIFEST
EPA ID NYP004704706

Z569
NNW
< 1/8
0.017 mi.
88 ft.

Relative:
Lower

CON EDISON - TRANSFORMER MANHOLE 2724
101 W 28TH ST
NEW YORK, NY 10001

NY MANIFEST | **S121968533**
N/A

Click here for full text details

NY MANIFEST
EPA ID NYP005126034

Z570
NNW
< 1/8
0.017 mi.
88 ft.

Relative:
Lower

CON EDISON - TRANSFORMER MANHOLE 2724
101 W 28TH ST
NEW YORK, NY 10001

Click here for full text details

RCRA-LQG
EPA Id NYP005126034

RCRA-LQG **1024891603**
NYP005126034

C571
NNW
< 1/8
0.017 mi.
89 ft.

Relative:
Lower

CON EDISON
FO 100 WEST 29 ST
NEW YORK, NY 10001

Click here for full text details

NY MANIFEST
EPA ID NYP004607404

NY MANIFEST **S117067607**
N/A

A572
NE
< 1/8
0.017 mi.
89 ft.

Relative:
Higher

44 WHITE ST CORP
17 WEST 31ST ST
NEW YORK, NY 10001

Click here for full text details

NY UST **U001837536**
N/A

A573
NE
< 1/8
0.017 mi.
89 ft.

Relative:
Higher

44 WHITE ST CORP
17 WEST 31ST ST
NEW YORK, NY 10001

Click here for full text details

UST FINDER **1028570410**
N/A

A574
NE
< 1/8
0.017 mi.
89 ft.

Relative:
Higher

CLOSED-LACKOF RECENT INFO
17 WEST 31ST STREET
NEW YORK CITY, NY

Click here for full text details

NY Spills
Spill Number/Closed Date 8905302 / 2003-03-06
Site ID 118500
Spill Date 1989-08-29

NY Spills **S102141964**
N/A

X575
North
< 1/8
0.017 mi.
89 ft.

Relative:
Higher

NORDSTROM #509
865 AVENUE OF THE AMERICAS
NEW YORK, NY 10001

Click here for full text details

E MANIFEST **1027972273**
N/A

W576
SW
< 1/8
0.018 mi.
93 ft.

Relative:
Lower

VAULT #0768
IFO 100 EAST 24TH ST
MANHATTAN, NY

Click here for full text details

NY Spills **S104285011**
N/A

NY Spills
Spill Number/Closed Date 9911248 / 2009-08-18
Site ID 245057
Spill Date 1999-12-21

K577
WNW
< 1/8
0.018 mi.
93 ft.

Relative:
Lower

LOT 36,TAXBLOCK 802
777 AVENUE OF THE AMER
MANHATTAN, NY

Click here for full text details

NY E DESIGNATION **S117676241**
NY NYC LAND USE **N/A**

B578
NNE
< 1/8
0.018 mi.
97 ft.

Relative:
Higher

1255 BROADWAY
1255 BROADWAY
NEW YORK, NY 10011

Click here for full text details

UST FINDER **1028588929**
N/A

B579
NNE
< 1/8
0.018 mi.
97 ft.

Relative:
Higher

1255 BROADWAY
1255 BROADWAY
NEW YORK, NY 10001

Click here for full text details

NY UST **U000405707**
N/A

R580
SE
< 1/8
0.019 mi.
99 ft.

Relative:
Lower

225 FIFTH AVENUE — **NY AST** — **U003395245**
225 FIFTH AVENUE — **N/A**
NEW YORK, NY 10010

Click here for full text details

NY AST
Facility Id 2-480827

J581
ENE
< 1/8
0.019 mi.
99 ft.

Relative:
Higher

CON ED — **NY MANIFEST** — **S118463779**
271 5TH AVE — **N/A**
NEW YORK, NY 10016

Click here for full text details

NY MANIFEST
EPA ID NYP004856934

A582
NNE
< 1/8
0.019 mi.
101 ft.

Relative:
Higher

39 WEST 31ST STREET — **NY Spills** — **S104495375**
39 WEST 31ST STREET — **N/A**
MANHATTAN, NY

Click here for full text details

NY Spills
Spill Number/Closed Date 9207613 / 1992-10-01
Site ID 174429
Spill Date 1992-10-01

A583
NNE
< 1/8
0.019 mi.
102 ft.

Relative:
Higher

JAY CEE OF NEW YORK CORP. — **NY AST** — **U003387453**
35 WEST 31ST STREET — **N/A**
NEW YORK, NY 10001

Click here for full text details

NY AST
Facility Id 2-291447

A584
NNE
< 1/8
0.019 mi.
102 ft.

Relative:
Higher

CONSTRUCTION SITE — **NY Spills** — **S109414755**
35 WEST 31ST ST — **N/A**
MANHATTAN, NY

Click here for full text details

NY Spills
Spill Number/Closed Date 0811733 / 2009-08-07
Site ID 409316
Spill Date 2009-01-27

A585
NNE
< 1/8
0.019 mi.
102 ft.

Relative:
Higher

HERALD SQUARE LOFT CORP
31 W 31ST ST
NEW YORK, NY 10016

RCRA-VSQG **1006817530**
NY MANIFEST **NYR000116491**

Click here for full text details

RCRA-VSQG
EPA Id NYR000116491

NY MANIFEST
EPA ID NYR000116491

A586
NNE
< 1/8
0.019 mi.
102 ft.

Relative:
Higher

HERALD SQUARE LOFT CORP
31 W 31ST ST
NEW YORK, NY 10001

NY AST **U003389129**
N/A

Click here for full text details

NY AST
Facility Id 2-293571

J587
East
< 1/8
0.019 mi.
102 ft.

Relative:
Higher

SIDEWALK
255 5TH AVE
NEW YORK, NY

NY Spills **S118461383**
N/A

Click here for full text details

NY Spills
Spill Number/Closed Date 1510332 / 2016-01-22
Site ID 521005
Spill Date 2016-01-20

J588
East
< 1/8
0.019 mi.
102 ft.

Relative:
Higher

COMMERCIAL
255 5TH AVE
MANHATTAN, NY

NY Spills **S125867649**
N/A

Click here for full text details

NY Spills
Spill Number/Closed Date 1908888 / 2021-09-29
Site ID 599104
Spill Date 2019-12-10

J589
East
< 1/8
0.019 mi.
102 ft.

Relative:
Higher

KEW MANAGEMENT CORP
255 5TH AVENUE
NEW YORK, NY 10016

NY AST **U003384168**
N/A

Click here for full text details

NY AST
Facility Id 2-084379

A590
NE
< 1/8
0.020 mi.
104 ft.

Relative:
Higher

25 W 31ST ST OWNERS CORP.
25 W 31ST ST
NEW YORK, NY 10001

NY AST **U004076685**
N/A

Click here for full text details

NY AST
Facility Id 2-207713

A591
NE
< 1/8
0.020 mi.
104 ft.

Relative:
Higher

CREATIVE COMPS INC
25 W 31ST ST
NEW YORK, NY 10001

RCRA-VSQG **1004758954**
FINDS **NYD987033107**
ECHO
NY MANIFEST
E MANIFEST

Click here for full text details

RCRA-VSQG
EPA Id NYD987033107

FINDS
Registry ID: 110004504028

ECHO
Registry ID 110004504028

NY MANIFEST
EPA ID NYD987033107

D592
NE
< 1/8
0.020 mi.
104 ft.

Relative:
Higher

CONSOLIDATED EDISON
302 5TH AVE V4072
NEW YORK, NY 10004

NY MANIFEST **1009243030**
N/A

Click here for full text details

NY MANIFEST
EPA ID NYP004123543

D593
NE
< 1/8
0.020 mi.
104 ft.

Relative:
Higher

302 FIFTH LLC
302 FIFTH AVENUE
NEW YORK, NY 10001

Click here for full text details

NY UST **U001834281**
N/A

D594
NE
< 1/8
0.020 mi.
104 ft.

Relative:
Higher

302 FIFTH LLC
302 FIFTH AVENUE
NEW YORK, NY 10001

Click here for full text details

UST FINDER **1028599469**
N/A

D595
NE
< 1/8
0.020 mi.
104 ft.

Relative:
Higher

CON EDISON - 302 5TH AVE
302 5TH AVE
NY, NY 10001

Click here for full text details

PA MANIFEST
Generator EPA Id NYP004715959

PA MANIFEST **S118888936**
N/A

D596
NE
< 1/8
0.020 mi.
104 ft.

Relative:
Higher

CON EDISON
302 5TH AVE
NEW YORK, NY 10001

Click here for full text details

NY MANIFEST
EPA ID NYP004715959

NY MANIFEST **S117738537**
N/A

A597
NE
< 1/8
0.020 mi.
105 ft.

Relative:
Higher

HERALD SQUARE HOTEL
19 WEST 31ST STREET
NEW YORK, NY 10001

Click here for full text details

NY AST
Facility Id 2-606450

NY AST **U004079653**
N/A

X598
North
< 1/8
0.020 mi.
105 ft.

Relative:
Higher

EOS NOMAD
855 AVENUE OF THE AMERICAS
NEW YORK, NY 10001

Click here for full text details

UST FINDER **1028573958**
N/A

X599
North
< 1/8
0.020 mi.
105 ft.

Relative:
Higher

LAWRENCE PROPERTIES
855 AVENUE OF THE AMERICAS
NEW YORK, NY 10001

Click here for full text details

RCRA NonGen / NLR
EPA Id NYD020408753

FINDS
Registry ID: 110008001152
Registry ID: 110019578205

ECHO
Registry ID 110008001152

RCRA NonGen / NLR **1000129439**
FINDS **NYD020408753**
ECHO

X600
North
< 1/8
0.020 mi.
105 ft.

Relative:
Higher

EOS NOMAD
855 AVENUE OF THE AMERICAS
NEW YORK, NY 10001

Click here for full text details

NY AST
Facility Id 2-097969

NY AST **U004081646**
N/A

X601
North
< 1/8
0.020 mi.
105 ft.

Relative:
Higher

EOS NOMAD
855 AVENUE OF THE AMERICAS
NEW YORK, NY 10001

Click here for full text details

NY UST **U004224023**
N/A

A602
NE
< 1/8
0.020 mi.
107 ft.

Relative:
Higher

TOWER 31
9 WEST 31ST STREET
NEW YORK, NY 10001

Click here for full text details

NY AST
Facility Id 2-611330

NY AST **A100350457**
N/A

U603
South
< 1/8
0.020 mi.
108 ft.

Relative:
Lower

186 FIFTH AVENUE CONDOMINIUM
186 FIFTH AVENUE
NEW YORK, NY 10010

NY AST | **A100193864**
N/A

Click here for full text details

NY AST
Facility Id 2-063886

D604
NE
< 1/8
0.021 mi.
110 ft.

Relative:
Higher

RAHMAN NY INC
5 WEST 31ST STREET
NEW YORK, NY 10001

NY AST | **A100295731**
N/A

Click here for full text details

NY AST
Facility Id 2-608103

AA605
South
< 1/8
0.021 mi.
110 ft.

Relative:
Lower

PGA INC.

MARATHON (County), WI

US MINES | **1023682965**
N/A

Click here for full text details

US MINES
Mine ID: 4703792

AA606
South
< 1/8
0.021 mi.
110 ft.

Relative:
Lower

B&G ELECTRIC

HEMPHILL (County), TX

US MINES | **1018283654**
N/A

Click here for full text details

US MINES
Mine ID: 4105202

N607
West
< 1/8
0.021 mi.
110 ft.

Relative:
Lower

CON EDISON MANHOLE: 56445
W 26TH ST 228 FT E OF 12TH AVE S SIDE
NEW YORK, NY 10001

RCRA NonGen / NLR | **1016149189**
NY MANIFEST | **NYP004278495**

Click here for full text details

RCRA NonGen / NLR
EPA Id NYP004278495

NY MANIFEST
EPA ID NYP004278495

U608
SSW
< 1/8
0.021 mi.
113 ft.

Relative:
Lower

CON EDISON SERVICE BOX: 4294
20 W 23RD ST
NEW YORK, NY 10010

RCRA NonGen / NLR **1016963809**
NY MANIFEST **NYP004367819**

Click here for full text details

RCRA NonGen / NLR
EPA Id NYP004367819

NY MANIFEST
EPA ID NYP004367819

U609
SSW
< 1/8
0.021 mi.
113 ft.

Relative:
Lower

CON EDISON SERVICE BOX: 4294
20 W 23RD ST
NEW YORK, NY 10010

RCRA NonGen / NLR **1000911969**
FINDS **NY0000371542**
ECHO
NY MANIFEST

Click here for full text details

RCRA NonGen / NLR
EPA Id NY0000371542

FINDS
Registry ID: 110004316482
Registry ID: 110060181093

ECHO
Registry ID 110060181093
Registry ID 110004316482

NY MANIFEST
EPA ID NY0000371542

U610
SSW
< 1/8
0.022 mi.
114 ft.

Relative:
Lower

CON EDISON SERVICE BOX: 4293
22 W 23RD ST
NEW YORK, NY 10010

RCRA NonGen / NLR **1016963808**
NY MANIFEST **NYP004367801**

Click here for full text details

RCRA NonGen / NLR
EPA Id NYP004367801

NY MANIFEST
EPA ID NYP004367801

X611
North
< 1/8
0.022 mi.
115 ft.

Relative:
Higher

BETTER FABRICS TESTING BUREAU
101 W 31ST ST
NEW YORK, NY 10001

RCRA NonGen / NLR **1000400675**
FINDS **NYD046163630**
ECHO
NY MANIFEST

Click here for full text details

RCRA NonGen / NLR
EPA Id NYD046163630

FINDS
Registry ID: 110060247503
Registry ID: 110004356296

ECHO
Registry ID 110004356296

NY MANIFEST
EPA ID NYD046163630
EPA ID NYP004807822
EPA ID NYP005234232

X612
North
< 1/8
0.022 mi.
115 ft.

Relative:
Higher

875 AVENUE OF AMERICAS
101 WEST 31ST STREET
NEW YORK, NY 10001

NY AST **U000393810**
N/A

Click here for full text details

NY AST
Facility Id 2-045187

X613
North
< 1/8
0.022 mi.
115 ft.

Relative:
Higher

875 AVENUE OF AMERICAS
101 WEST 31ST STREET
NEW YORK, NY 10001

NY UST **U004076090**
N/A

Click here for full text details

X614
North
< 1/8
0.022 mi.
115 ft.

Relative:
Higher

INTERTEK TESTING SERVICES
101 W 31ST ST 15TH FLOOR
NEW YORK, NY 10001

RCRA NonGen / NLR **1004761604**
FINDS **NYR000088542**
ECHO

Click here for full text details

RCRA NonGen / NLR
EPA Id NYR000088542

FINDS
Registry ID: 110004563687

INTERTEK TESTING SERVICES (Continued) **1004761604**

ECHO
Registry ID 110004563687

Y615
SW
< 1/8
0.022 mi.
118 ft.

Relative:
Lower

CON EDISON **NY MANIFEST** **S117058711**
719 6TH AVE & 23RD ST N OF **N/A**
NEW YORK, NY 10010

Click here for full text details

NY MANIFEST
EPA ID NYP004508446

Y616
SW
< 1/8
0.022 mi.
118 ft.

Relative:
Lower

CON EDISON SERVICE BOX: 46500 **RCRA NonGen / NLR** **1017773065**
721-723 6TH AVE & 23RD ST N OF **NYP004508438**
NEW YORK, NY 10010

Click here for full text details

RCRA NonGen / NLR
EPA Id NYP004508438

K617
West
< 1/8
0.023 mi.
122 ft.

Relative:
Lower

EURO CLEANERS AND TAILORS **EDR Hist Cleaner** **1019983344**
103 W 26TH ST **N/A**
NEW YORK, NY 10001

Click here for full text details

W618
SW
< 1/8
0.024 mi.
125 ft.

Relative:
Lower

MANHOLE 46498 **NY Spills** **S104194896**
WEST 23RD/6TH AVE **N/A**
NEW YORK, NY

Click here for full text details

NY Spills
Spill Number/Closed Date 9906922 / 2003-02-03
Site ID 76960
Spill Date 1999-09-10

J619
East
< 1/8
0.026 mi.
135 ft.

Relative:
Higher

VERIC PROCESSING CO INC
267 FIFTH AVE
NEW YORK, NY 10016

EDR Hist Cleaner

1020113738
N/A

Click here for full text details

J620
East
< 1/8
0.026 mi.
135 ft.

Relative:
Higher

267 FIFTH AVENUE
267 FIFTH AVENUE
NEW YORK, NY 10016

NY AST

A100177959
N/A

Click here for full text details

NY AST
Facility Id 2-605655

J621
East
< 1/8
0.026 mi.
135 ft.

Relative:
Higher

267 FIFTH AV / MANH
267 5TH AVE @ 29TH ST
MANHATTAN, NY

NY Spills

S102145593
N/A

Click here for full text details

NY Spills
Spill Number/Closed Date 8908973 / 1989-12-14
Site ID 244581
Spill Date 1989-12-12

J622
East
< 1/8
0.026 mi.
135 ft.

Relative:
Higher

267 5TH AVE/MANHATTAN
267 5TH AVENUE
NEW YORK CITY, NY

NY Spills

S102142075
N/A

Click here for full text details

NY Spills
Spill Number/Closed Date 8908972 / 2003-02-12
Site ID 319563
Spill Date 1989-12-12

AB623
ENE
< 1/8
0.026 mi.
135 ft.

Relative:
Higher

CON EDISON
277 5TH AVE
NEW YORK, NY 10001

NY MANIFEST

S118259892
N/A

Click here for full text details

NY MANIFEST
EPA ID NYP004839852
EPA ID NYP004732079

AB624
ENE
< 1/8
0.026 mi.
135 ft.

Relative:
Higher

CON EDISON
277 5TH AVE
NEW YORK, NY 10001

NJ MANIFEST | **S120667304**
N/A

Click here for full text details

NJ MANIFEST
EPA Id NYP004732079

AB625
ENE
< 1/8
0.026 mi.
135 ft.

Relative:
Higher

CON EDISON
277 5TH AVE
NEW YORK, NY 10016

NJ MANIFEST | **S120676812**
N/A

Click here for full text details

NJ MANIFEST
EPA Id NYP004839852

AB626
ENE
< 1/8
0.026 mi.
135 ft.

Relative:
Higher

CON EDISON
277 5TH AVE
NEW YORK, NY 10016

RCRA NonGen / NLR | **1019907918**
NYP004839852

Click here for full text details

RCRA NonGen / NLR
EPA Id NYP004839852

AB627
ENE
< 1/8
0.026 mi.
135 ft.

Relative:
Higher

CON EDISON
277 5TH AVE
NEW YORK, NY 10016

RCRA NonGen / NLR | **1018278437**
FINDS | **NYP004732079**
ECHO

Click here for full text details

RCRA NonGen / NLR
EPA Id NYP004732079

FINDS
Registry ID: 110067705665

ECHO
Registry ID 110067705665

AB628
ENE
< 1/8
0.026 mi.
136 ft.

Relative:
Higher

VICTOR NOMAD LLC
281 FIFTH AVE
NEW YORK, NY 10016

RCRA NonGen / NLR **1018281314**
FINDS **NYR000226936**
ECHO

Click here for full text details

RCRA NonGen / NLR
EPA Id NYR000226936

FINDS
Registry ID: 110069283723

ECHO
Registry ID 110069283723

AB629
ENE
< 1/8
0.026 mi.
136 ft.

Relative:
Higher

VICTOR NOMAD LLC
281 FIFTH AVE
NEW YORK, NY 10016

NY MANIFEST **S118708631**
N/A

Click here for full text details

NY MANIFEST
EPA ID NYR000226936

AB630
ENE
< 1/8
0.026 mi.
136 ft.

Relative:
Higher

281 5TH AVE
281 FIFTH AVENUE
NEW YORK, NY 10016

NY AST **A100300795**
N/A

Click here for full text details

NY AST
Facility Id 2-330973

D631
ENE
< 1/8
0.027 mi.
142 ft.

Relative:
Higher

303 FIFTH AVENUE INC.
303 FIFTH AVENUE
NEW YORK, NY 10016

NY AST **A100194009**
N/A

Click here for full text details

NY AST
Facility Id 2-600489

X632
NNE
< 1/8
0.027 mi.
142 ft.

Relative:
Higher

UNKNOWN
1261 BROADWAY
MANHATTAN, NY

NY Spills | **S126221583**
N/A

Click here for full text details

NY Spills
Spill Number/Closed Date 2000291 / 2020-05-21
Site ID 603893
Spill Date 2020-04-14

X633
NNE
< 1/8
0.027 mi.
142 ft.

Relative:
Higher

LAUNDRY HAPPYDAY INC
1261 BROADWAY RM 1001
NEW YORK, NY 10001

EDR Hist Cleaner | **1018519983**
N/A

Click here for full text details

U634
South
< 1/8
0.027 mi.
144 ft.

Relative:
Lower

CHINA MIKE COLLISION REPAIR
12 W 23RD ST FRNT
NEW YORK, NY 10010

EDR Hist Auto | **1021184392**
N/A

Click here for full text details

U635
South
< 1/8
0.027 mi.
144 ft.

Relative:
Lower

12 WEST 23RD STREET
12 WEST 23RD ST.
NEW YORK, NY 10010

NY AST | **A100178334**
N/A

Click here for full text details

NY AST
Facility Id 2-606125

AC636
West
< 1/8
0.027 mi.
144 ft.

Relative:
Lower

CON EDISON
104 W 26 ST
NEW YORK, NY 10001

NY MANIFEST | **S117314844**
N/A

Click here for full text details

NY MANIFEST
EPA ID NYP004619318

U637
South
< 1/8
0.027 mi.
144 ft.

Relative:
Lower

DUANE READE #14411
184 5TH AVE., FRNT. 1
NEW YORK, NY 10010

Click here for full text details

E MANIFEST **1027820194**
N/A

U638
South
< 1/8
0.027 mi.
144 ft.

Relative:
Lower

DUANE READE
184 5TH AVE., FRNT. 1
NEW YORK, NY 10010

Click here for full text details

E MANIFEST **1027820255**
N/A

U639
South
< 1/8
0.027 mi.
144 ft.

Relative:
Lower

CON EDISON SERVICE BOX: 33646
184 5TH AVE
NEW YORK, NY 10010

Click here for full text details

RCRA NonGen / NLR **1016963802**
NY MANIFEST **NYP004367751**

RCRA NonGen / NLR
EPA Id NYP004367751

NY MANIFEST
EPA ID NYP004367751

X640
North
< 1/8
0.028 mi.
146 ft.

Relative:
Higher

CON EDISON
104 W 31ST ST
NEW YORK, NY 10001

Click here for full text details

RCRA NonGen / NLR **1014398041**
NY MANIFEST **NYP004203899**
NJ MANIFEST

RCRA NonGen / NLR
EPA Id NYP004203899

NY MANIFEST
EPA ID NYP004203899

NJ MANIFEST
EPA Id NYP004203899

N641
WSW
< 1/8
0.028 mi.
146 ft.

Relative:
Lower

LOT 34,TAXBLOCK 801
103 WEST 25 STREET
MANHATTAN, NY

Click here for full text details

NY E DESIGNATION **S108078324**
NY NYC LAND USE **N/A**

W642
WSW
< 1/8
0.028 mi.
146 ft.

Relative:
Lower

CON EDISON VAULT: 5900
101 23 ST FRONT OF
NEW YORK, NY 10011

Click here for full text details

RCRA NonGen / NLR
EPA Id NYP004426482

NY MANIFEST
EPA ID NYP004426482

RCRA NonGen / NLR **1016969003**
NY MANIFEST **NYP004426482**

W643
WSW
< 1/8
0.028 mi.
146 ft.

Relative:
Lower

715-723 SIXTH AVENUE OWNERS CORP.
101 WEST 23RD STREET
NEW YORK, NY 10011

Click here for full text details

NY AST
Facility Id 2-317551

NY AST **A100166532**
N/A

J644
East
< 1/8
0.028 mi.
148 ft.

Relative:
Higher

CON EDISON
6 E 29 ST
NEW YORK, NY 10016

Click here for full text details

NY MANIFEST
EPA ID NYP004497970
EPA ID NYP004497988
EPA ID NYP004498002
EPA ID NYP004498028
EPA ID NYP004498051

NY MANIFEST **S116551344**
N/A

X645
NNE
< 1/8
0.028 mi.
149 ft.

Relative:
Higher

COMMERCIAL
1263 BROADWAY
NEW YORK, NY

Click here for full text details

NY Spills
Spill Number/Closed Date 0511667 / 2006-01-17

NY Spills **S107521849**
N/A

COMMERCIAL (Continued) **S107521849**

Site ID 357872
Spill Date 2006-01-10

AA646
South
< 1/8
0.029 mi.
154 ft.

Relative:
Lower

SPILL NUMBER 0403214 **NY Spills** **S106470364**
E 23RD ST / BROADWAY **N/A**
MANHATTAN, NY

Click here for full text details

NY Spills
Spill Number/Closed Date 0403214 / 2004-07-12
Site ID 222342
Spill Date 2004-06-23

C647
NNW
< 1/8
0.030 mi.
157 ft.

Relative:
Lower

CHEMSEARCH FE **E MANIFEST** **1027974739**
105 WEST 29TH STREET **N/A**
NEW YORK, NY 10001

Click here for full text details

Y648
SW
< 1/8
0.030 mi.
157 ft.

Relative:
Lower

CON EDISON **NY MANIFEST** **S117059002**
706-12 6TH AVE & 22ND ST N OF **N/A**
NEW YORK, NY 10010

Click here for full text details

NY MANIFEST
EPA ID NYP004511432

Y649
SW
< 1/8
0.030 mi.
157 ft.

Relative:
Lower

CON EDISON SERVICE BOX: 46495 **RCRA NonGen / NLR** **1017773363**
706-12 6TH AVE & 22ND ST N OF **NYP004511432**
NEW YORK, NY 10010

Click here for full text details

RCRA NonGen / NLR
EPA Id NYP004511432

C650
North
< 1/8
0.030 mi.
160 ft.

Relative:
Lower

CON EDISON **NY MANIFEST** **S117314282**
112 W 30 ST **N/A**
NEW YORK, NY 10001

Click here for full text details

NY MANIFEST
EPA ID NYP004613279

M651
East
< 1/8
0.031 mi.
163 ft.

Relative:
Lower

LATHAM HOTEL
4 EAST 28TH STREET
NEW YORK, NY 10018

NY UST **U004107551**
N/A

Click here for full text details

M652
East
< 1/8
0.031 mi.
163 ft.

Relative:
Lower

HOTEL LATHAM
4 EAST 28TH STREET
NEW YORK, NY 10016

NY DRYCLEANERS **S109527329**
N/A

Click here for full text details

NY DRYCLEANERS
Facility Id 2-6206-01294

M653
East
< 1/8
0.031 mi.
163 ft.

Relative:
Lower

LATHAM HOTEL
4 EAST 28TH STREET
NEW YORK, NY 10018

UST FINDER **1028582037**
N/A

Click here for full text details

M654
East
< 1/8
0.031 mi.
163 ft.

Relative:
Lower

HOTEL
4 EAST 28TH STREET
MANHATTAN, NY

NY Spills **S108465724**
N/A

Click here for full text details

NY Spills
Spill Number/Closed Date 0612053 / 2008-04-24
Site ID 376830
Spill Date 2007-02-01

AD655
NNE
< 1/8
0.031 mi.
163 ft.

Relative:
Higher

CON EDISON SERVICE BOX: 29000
1244 BROADWAY FRONT OF
NEW YORK, NY 10016

RCRA NonGen / NLR **1016962619**
NY MANIFEST **NYP004356705**

Click here for full text details

RCRA NonGen / NLR
EPA Id NYP004356705

NY MANIFEST
EPA ID NYP004356705

AA656
South
< 1/8
0.033 mi.
174 ft.

Relative:
Lower

SPILL NUMBER 0206344
BROADWAY & 23RD STREET
MANHATTAN, NY

Click here for full text details

NY Spills
Spill Number/Closed Date 0206344 / 2002-12-23
Site ID 283765
Spill Date 2002-09-18

NY Spills **S106007598**
N/A

AA657
South
< 1/8
0.033 mi.
174 ft.

Relative:
Lower

CONSOLIDATED EDISON
E 23RD ST & BROADWAY
NEW YORK, NY

Click here for full text details

NY MANIFEST
EPA ID NYP004059911

NY MANIFEST **1009239314**
N/A

AA658
South
< 1/8
0.033 mi.
174 ft.

Relative:
Lower

CONSOLIDATED EDISON
BROADWAY & 23RD ST
NEW YORK, NY

Click here for full text details

NY MANIFEST
EPA ID NYP004088357

NY MANIFEST **1009240825**
N/A

AA659
South
< 1/8
0.033 mi.
174 ft.

Relative:
Lower

MTA NYCT - 23RD STATION - N & R LINES
23RD ST & BROADWAY COR
NEW YORK, NY 10012

Click here for full text details

RCRA NonGen / NLR
EPA Id NY0000000224

NY MANIFEST
EPA ID NY0000000224

RCRA NonGen / NLR **1001482992**
NY MANIFEST **NY0000000224**
E MANIFEST

AA660
South
< 1/8
0.033 mi.
176 ft.

Relative:
Lower

CON EDISON
FO 993 BROADWAY
NEW YORK, NY 10013

Click here for full text details

NY MANIFEST
EPA ID NYP004584595

NY MANIFEST **S117065863**
N/A

AE661
South
< 1/8
0.033 mi.
176 ft.

Relative:
Lower

HAPPY CLEANERS INC
182 5TH AVE
NEW YORK, NY 10010

Click here for full text details

EDR Hist Cleaner **1020001224**
N/A

X662
NNE
< 1/8
0.034 mi.
179 ft.

Relative:
Higher

SULTANA FASHION
1265 BROADWAY
NEW YORK, NY 10001

Click here for full text details

EDR Hist Cleaner **1018934645**
N/A

X663
NNE
< 1/8
0.034 mi.
179 ft.

Relative:
Higher

1265 BROADWAY
1265 BROADWAY
NEW YORK, NY 10001

Click here for full text details

NY AST
Facility Id 2-244333

NY AST **U003387266**
N/A

D664
ENE
< 1/8
0.034 mi.
179 ft.

Relative:
Higher

APT BUILDING
307 5TH AVE
MANHATTAN, NY

Click here for full text details

NY LTANKS
Spill Number/Closed Date 1403340 / 2014-11-05
Site ID 496693
Spill Date 2014-06-27

NY LTANKS **S117269633**
N/A

D665
ENE
< 1/8
0.034 mi.
179 ft.

Relative:
Higher

307 FIFTH AVENUE
307 FIFTH AVENUE
NEW YORK, NY 10016

Click here for full text details

NY AST
Facility Id 2-057622

NY AST **A100433569**
N/A

D666
ENE
< 1/8
0.034 mi.
179 ft.

Relative:
Higher

307 FIFTH AVENUE
307 FIFTH AVENUE
NEW YORK, NY 10016

Click here for full text details

NY UST **U004045378**
N/A

D667
ENE
< 1/8
0.034 mi.
179 ft.

Relative:
Higher

307 FIFTH AVENUE
307 FIFTH AVENUE
NEW YORK, NY 10016

Click here for full text details

UST FINDER **1028567173**
N/A

C668
North
< 1/8
0.034 mi.
179 ft.

Relative:
Lower

114-120 WEST 30TH STREET
114-120 WEST 30TH STREET
NEW YORK, NY 10001

Click here for full text details

NY AST
Facility Id 2-606120

NY AST **A100178330**
N/A

D669
NE
< 1/8
0.036 mi.
189 ft.

Relative:
Higher

310 FIFTH AVENUE
310 FIFTH AVENUE
NEW YORK, NY 10001

Click here for full text details

NY AST
Facility Id 2-112763

NY AST **U003385315**
N/A

C670
NNW
< 1/8
0.036 mi.
190 ft.

Relative:
Lower

CON EDISON
107 W 29 ST
NEW YORK, NY 10001

Click here for full text details

NY MANIFEST
EPA ID NYP004660031

NY MANIFEST **S117318468**
N/A

C671
NNW
< 1/8
0.036 mi.
190 ft.

Relative:
Lower

CON EDISON | **NY MANIFEST** | **S117067604**
FO 107 WEST 29 ST | **N/A**
NEW YORK, NY 10001

Click here for full text details

NY MANIFEST
EPA ID NYP004607370

A672
NNE
< 1/8
0.036 mi.
191 ft.

Relative:
Higher

CONSOLIDATED EDISON | **NY MANIFEST** | **1009238876**
V8250-32 W 32ND ST | **N/A**
NEW YORK, NY

Click here for full text details

NY MANIFEST
EPA ID NYP004054110

J673
East
< 1/8
0.037 mi.
196 ft.

Relative:
Lower

CON EDISON MANHOLE: 6493 | **RCRA NonGen / NLR** | **1016971011**
8-10 29TH ST & 5TH AVE | **NY MANIFEST** | **NYP004447439**
NEW YORK, NY 10016

Click here for full text details

RCRA NonGen / NLR
EPA Id NYP004447439

NY MANIFEST
EPA ID NYP004447439

J674
East
< 1/8
0.037 mi.
196 ft.

Relative:
Lower

EAST 29TH ST SUBST - PH 2 | **NY Spills** | **S106004559**
08 EAST 29TH ST | **N/A**
MANHATTAN, NY

Click here for full text details

NY Spills
Spill Number/Closed Date 0202745 / 2008-03-20
Site ID 205354
Spill Date 2002-06-14

J675
East
< 1/8
0.037 mi.
196 ft.

Relative:
Lower

CON EDISON SERVICE BOX: 5536 | **RCRA NonGen / NLR** | **1016963262**
8-10 E 29TH ST & 5TH AVE E OF | **NY MANIFEST** | **NYP004362844**
NEW YORK, NY 10016

Click here for full text details

RCRA NonGen / NLR
EPA Id NYP004362844

NY MANIFEST

CON EDISON SERVICE BOX: 5536 (Continued) **1016963262**

EPA ID NYP004362844

AD676
NNE
< 1/8
0.037 mi.
196 ft.

Relative:
Higher

CON EDISON **NY MANIFEST** **S117741438**
1250 BROADWAY **N/A**
NEW YORK, NY 10001

Click here for full text details

NY MANIFEST
EPA ID NYP004746640

AD677
NNE
< 1/8
0.037 mi.
196 ft.

Relative:
Higher

EDWARD S GORDON CO **RCRA NonGen / NLR** **1001090131**
1250 BROADWAY **FINDS** **NYR000019646**
NEW YORK, NY 10001 **ECHO**
NY MANIFEST

Click here for full text details

RCRA NonGen / NLR
EPA Id NYR000019646

FINDS
Registry ID: 110004522400

ECHO
Registry ID 110004522400

NY MANIFEST
EPA ID NYR000019646

AD678
NNE
< 1/8
0.037 mi.
196 ft.

Relative:
Higher

CON EDISON **NJ MANIFEST** **S120668608**
1250 BROADWAY **N/A**
NEW YORK, NY 10001

Click here for full text details

NJ MANIFEST
EPA Id NYP004746640

AD679
NNE
< 1/8
0.037 mi.
196 ft.

Relative:
Higher

CON EDISON **RCRA NonGen / NLR** **1018279815**
1250 BROADWAY **FINDS** **NYP004746640**
NEW YORK, NY 10001 **ECHO**

Click here for full text details

RCRA NonGen / NLR
EPA Id NYP004746640

FINDS

CON EDISON (Continued) **1018279815**

Registry ID: 110067697111

ECHO

Registry ID 110067697111

Z680 **CON EDISON** **NY MANIFEST** **S117059738**
NW **106-104 W 28TH ST & 7TH AVE E** **N/A**
< 1/8 **NEW YORK, NY 10001**
0.037 mi.
197 ft.

Click here for full text details

Relative:
Lower

NY MANIFEST

EPA ID NYP004519237

AC681 **DIGITAL CLEANERS INC** **EDR Hist Cleaner** **1019973186**
West **107 W 26TH ST** **N/A**
< 1/8 **NEW YORK, NY 10001**
0.038 mi.
199 ft.

Click here for full text details

Relative:
Lower

AC682 **DIGITAL CLEANERS** **NY DRYCLEANERS** **S106435817**
West **107 W 26TH STREET** **N/A**
< 1/8 **NEW YORK, NY 10001**
0.038 mi.
199 ft.

Click here for full text details

Relative:
Lower

NY DRYCLEANERS

Facility Id 2-6205-01657

AC683 **CON EDISON** **NY MANIFEST** **S117059296**
West **107-05 W 26TH ST & 7TH AVE E O** **N/A**
< 1/8 **NEW YORK, NY 10001**
0.038 mi.
199 ft.

Click here for full text details

Relative:
Lower

NY MANIFEST

EPA ID NYP004514576

Y684
SW
< 1/8
0.038 mi.
200 ft.

Relative:
Lower

BURLINGTON
707 6TH AVENUE
NEW YORK, NY 10010

E MANIFEST **1027805993**
N/A

Click here for full text details

D685
ENE
< 1/8
0.039 mi.
205 ft.

Relative:
Higher

MANHOLE 5878
5 EAST 31ST STREET
MANHATTAN, NY

NY Spills **S118141486**
N/A

Click here for full text details

NY Spills
Spill Number/Closed Date 1504488 / 2016-02-10
Site ID 510830
Spill Date 2015-07-28

W686
WSW
< 1/8
0.039 mi.
206 ft.

Relative:
Lower

108 WEST 25 STREET CONDOMINIUM ASSOC.
108-110 WEST 25TH STREET
NEW YORK, NY 10001

NY AST **U004077770**
N/A

Click here for full text details

NY AST
Facility Id 2-406848

V687
SSW
< 1/8
0.039 mi.
208 ft.

Relative:
Lower

HOME DEPOT 6175
40 WEST 23RD STREET
NEW YORK, NY 10010

RCRA-LQG **1008404397**
NY MANIFEST **NYR000133843**
E MANIFEST

Click here for full text details

RCRA-LQG
EPA Id NYR000133843

NY MANIFEST
EPA ID NYR000133843

AE688
South
< 1/8
0.040 mi.
209 ft.

Relative:
Lower

SPILL NUMBER 0008171
178-180 5TH AV
MANHATTAN, NY

NY LTANKS **S104782503**
N/A

Click here for full text details

NY LTANKS
Spill Number/Closed Date 0008171 / 2001-07-25
Site ID 204682
Spill Date 2000-10-12

W689
WSW
< 1/8
0.040 mi.
210 ft.

Relative: Lower

111 WEST 24TH STREET ASSOCIATES
109-111 WEST 24TH STREET
NEW YORK, NY 10011

NY AST **U004078639**
N/A

Click here for full text details

NY AST
Facility Id 2-606066

AB690
ENE
< 1/8
0.041 mi.
215 ft.

Relative: Higher

CON EDISON
4 E 30TH ST
NEW YORK, NY

NY MANIFEST **S121967342**
N/A

Click here for full text details

NY MANIFEST
EPA ID NYP004823536

D691
ENE
< 1/8
0.041 mi.
216 ft.

Relative: Higher

CON EDISON
309 5 AV
NEW YORK, NY 10016

NY MANIFEST **S117314035**
N/A

Click here for full text details

NY MANIFEST
EPA ID NYP004610648

D692
ENE
< 1/8
0.041 mi.
216 ft.

Relative: Higher

CON EDISON SERVICE BOX: 33720
309 5TH AVE FRONT OF
NEW YORK, NY 10001

RCRA NonGen / NLR **1016962547**
NY MANIFEST **NYP004355905**

Click here for full text details

RCRA NonGen / NLR
EPA Id NYP004355905

NY MANIFEST
EPA ID NYP004355905

D693
ENE
< 1/8
0.041 mi.
216 ft.

Relative: Higher

BON AIRE CLEANERS CORP
309 5TH AVE RM 503
NEW YORK, NY 10016

EDR Hist Cleaner **1018779268**
N/A

Click here for full text details

AC694
WNW
< 1/8
0.041 mi.
217 ft.

Relative:
Lower

104 WEST 27TH STREET
104 WEST 27TH STREET
NEW YORK, NY 10001

Click here for full text details

NY UST **U004361640**
N/A

AC695
WNW
< 1/8
0.041 mi.
217 ft.

Relative:
Lower

104 WEST 27TH ST
104 WEST 27TH ST
NEW YORK, NY 10001

Click here for full text details

NY AST
Facility Id 2-240532

NY AST **A100520639**
N/A

AC696
WNW
< 1/8
0.041 mi.
217 ft.

Relative:
Lower

CON ED
104 W 27TH ST OP
NEW YORK, NY 10001

Click here for full text details

NY MANIFEST
EPA ID NYP004860454

NY MANIFEST **S118464013**
N/A

A697
NNE
< 1/8
0.042 mi.
223 ft.

Relative:
Higher

ROOSEVELT-LEE L.P.
34-36 WEST 32ND STREET
NEW YORK, NY 10001

Click here for full text details

NY AST
Facility Id 2-361542

NY AST **U004131319**
N/A

A698
NE
< 1/8
0.042 mi.
224 ft.

Relative:
Higher

CONED
30-32 ST NICHOLAS PLACE
MANHATTAN, NY 10001

Click here for full text details

NY MANIFEST
EPA ID NYP004179420

NY MANIFEST **S109825029**
N/A

A699
NE
< 1/8
0.042 mi.
224 ft.

Relative:
Higher

218614; 30 W 32 ST
30 W 32 ST
MANHATTAN, NY

NY Spills | **S110307433**
N/A

Click here for full text details

NY Spills
Spill Number/Closed Date 0914500 / 2009-09-30
Site ID 433811
Spill Date 2009-09-26

A700
NE
< 1/8
0.042 mi.
224 ft.

Relative:
Higher

30 WEST 32ND ST.
30 WEST 32ND ST.
NEW YORK, NY 10001

NY AST | **A100442076**
N/A

Click here for full text details

NY AST
Facility Id 2-365653

A701
NE
< 1/8
0.042 mi.
224 ft.

Relative:
Higher

CON EDISON
30 W 32ND ST FRONT OF
NEW YORK, NY 10016

RCRA NonGen / NLR
NY MANIFEST
NJ MANIFEST | **1014397215**
NYP004195335

Click here for full text details

RCRA NonGen / NLR
EPA Id NYP004195335

NY MANIFEST
EPA ID NYP004195335

NJ MANIFEST
EPA Id NYP004195335

X702
North
< 1/8
0.043 mi.
225 ft.

Relative:
Higher

VACANT PARKING LOT
109-111 W. 31ST. ST.
MANHATTAN, NY

NY Spills | **S106868064**
N/A

Click here for full text details

NY Spills
Spill Number/Closed Date 0500527 / 2008-07-29
Site ID 343519
Spill Date 2005-04-06

Z703
NNW
< 1/8
0.043 mi.
225 ft.

Relative:
Lower

B SQUARED PRINTING
104 W 29TH ST
NEW YORK, NY 10001

NY MANIFEST **S119078434**
N/A

Click here for full text details

NY MANIFEST
EPA ID NYR000032128

Z704
NNW
< 1/8
0.043 mi.
225 ft.

Relative:
Lower

LAZYAN
104 W 29TH ST 7TH FL
NEW YORK, NY 10001

NJ MANIFEST **S111074780**
N/A

Click here for full text details

NJ MANIFEST
EPA Id NYR000032128

Z705
NNW
< 1/8
0.043 mi.
225 ft.

Relative:
Lower

104 WEST 29TH ST.
104 WEST 29TH STREET
NEW YORK, NY 10001

NY AST **A100178006**
N/A

Click here for full text details

NY AST
Facility Id 2-605705

Z706
NNW
< 1/8
0.043 mi.
225 ft.

Relative:
Lower

B SQUARED INC
104 W 29TH ST - 7TH FLOOR
NEW YORK, NY 10001

RCRA-SQG **1001124875**
E MANIFEST **NYR000032128**

Click here for full text details

RCRA-SQG
EPA Id NYR000032128

Z707
NNW
< 1/8
0.043 mi.
225 ft.

Relative:
Lower

BUSINESS
104 WEST 29TH ST
NEW YORK, NY

NY Spills **S121464382**
N/A

Click here for full text details

NY Spills
Spill Number/Closed Date 1710065 / 2018-02-09
Site ID 566544
Spill Date 2018-02-06

A708
NE
< 1/8
0.043 mi.
226 ft.

Relative:
Higher

SPILL NUMBER 9910904
28 W. 32ND ST
MANHATTAN, NY

Click here for full text details

NY Spills
Spill Number/Closed Date 9910904 / 2003-02-26
Site ID 118991
Spill Date 1999-12-14

NY Spills **S104650030**
N/A

A709
NE
< 1/8
0.043 mi.
226 ft.

Relative:
Higher

FRANDE EQUITIES LLC
28 WEST 32ND STREET
NEW YORK, NY 10001

Click here for full text details

NY AST
Facility Id 2-214892

NY AST **U003392122**
N/A

AC710
West
< 1/8
0.043 mi.
226 ft.

Relative:
Lower

107 WEST 25TH STREET CORPORATION
107 WEST 25TH STREET
NEW YORK, NY 10001

Click here for full text details

NY AST
Facility Id 2-601322

NY AST **U003396129**
N/A

AD711
NNE
< 1/8
0.043 mi.
227 ft.

Relative:
Higher

VAULT # 4139
FRONT OF 42WEST 32ND ST.
MANHATTAN, NY

Click here for full text details

NY Spills
Spill Number/Closed Date 0313619 / 2004-06-07
Site ID 280232
Spill Date 2004-03-11

NY Spills **S106383687**
N/A

A712
NE
< 1/8
0.043 mi.
227 ft.

Relative:
Higher

FINA INTERNATIONAL CORP
22 W 32ND ST FL 13
NEW YORK, NY 10001

Click here for full text details

EDR Hist Auto **1020489266**
N/A

A713
NE
< 1/8
0.043 mi.
227 ft.

Relative:
Higher

CON EDISON
22-26 W 32ND ST FRONT OF
NEW YORK, NY 10016

RCRA NonGen / NLR
NY MANIFEST
NJ MANIFEST

1014397241
NYP004195590

Click here for full text details

RCRA NonGen / NLR
EPA Id NYP004195590

NY MANIFEST
EPA ID NYP004195590

NJ MANIFEST
EPA Id NYP004195590

A714
NE
< 1/8
0.043 mi.
227 ft.

Relative:
Higher

22 WEST 32ND STREET
22 WEST 32ND STREET
NEW YORK, NY 10001

NY AST

U004045210
N/A

Click here for full text details

NY AST
Facility Id 2-510688

A715
NE
< 1/8
0.043 mi.
227 ft.

Relative:
Higher

COMMERCIAL BUILDING
22 WEST 32
NEW YORK, NY

NY Spills

S110751070
N/A

Click here for full text details

NY Spills
Spill Number/Closed Date 1009826 / 2011-01-21
Site ID 443400
Spill Date 2010-12-15

A716
NE
< 1/8
0.043 mi.
227 ft.

Relative:
Higher

22 WEST 32 ST
22 WEST 32 ST
NEW YORK, NY 10001

NY AST

A100386178
N/A

Click here for full text details

NY AST
Facility Id 2-213268

A717
NE
< 1/8
0.043 mi.
229 ft.

Relative:
Higher

PND LLC
16 WEST 32ND STREET
NEW YORK, NY 10001

Click here for full text details

NY AST
Facility Id 2-146897

NY AST **A100295554**
N/A

A718
NE
< 1/8
0.043 mi.
229 ft.

Relative:
Higher

NEW CITY CLEANERS INC
16 W 32ND ST FL 6
NEW YORK, NY 10001

Click here for full text details

EDR Hist Cleaner **1020048305**
N/A

R719
SE
< 1/8
0.043 mi.
229 ft.

Relative:
Lower

CON EDISON VAULT: 5229
9 E 26TH ST
NEW YORK, NY 10010

Click here for full text details

RCRA NonGen / NLR
EPA Id NYP004470704

NY MANIFEST
EPA ID NYP004470704

RCRA NonGen / NLR **1016973276**
NY MANIFEST **NYP004470704**

AB720
ENE
< 1/8
0.044 mi.
230 ft.

Relative:
Higher

CON EDISON SERVICE BOX 5734
6 E 30TH ST
NEW YORK, NY 10016

Click here for full text details

NJ MANIFEST
EPA Id NYP004249429

NJ MANIFEST **S117985209**
N/A

AB721
ENE
< 1/8
0.044 mi.
230 ft.

Relative:
Higher

CON EDISON SERVICE BOX 5734
6 E 30TH ST
NEW YORK, NY 10016

Click here for full text details

RCRA NonGen / NLR
EPA Id NYP004249429

NY MANIFEST
EPA ID NYP004249429

RCRA NonGen / NLR **1015746942**
NY MANIFEST **NYP004249429**

AB722
ENE
< 1/8
0.044 mi.
230 ft.

Relative:
Higher

NYMAK CO
6 E 30TH ST
NY, NY 10016

NY AST | **U003389392**
N/A

Click here for full text details

NY AST
Facility Id 2-286540

AB723
ENE
< 1/8
0.044 mi.
230 ft.

Relative:
Higher

CONSOLIDATED EDISON - SERV BOX 5734
6 EAST 30TH STREET
NEW YORK, NY 10016

NY MANIFEST | **S111790586**
N/A

Click here for full text details

NY MANIFEST
EPA ID NYP004250296

AF724
NE
< 1/8
0.044 mi.
231 ft.

Relative:
Higher

12 WEST 32ND ST. TENANTS ASSOC.
12 WEST 32ND STREET
NEW YORK, NY 10001

NY AST | **A100139039**
N/A

Click here for full text details

NY AST
Facility Id 2-603958

D725
NE
< 1/8
0.044 mi.
234 ft.

Relative:
Higher

CON EDISON SERVICE BOX 6000
2 W 32ND ST
NEW YORK, NY 10001

RCRA NonGen / NLR | **1014918865**
NY MANIFEST | **NYP004224846**
NJ MANIFEST

Click here for full text details

RCRA NonGen / NLR
EPA Id NYP004224846

NY MANIFEST
EPA ID NYP004224846

NJ MANIFEST
EPA Id NYP004224846

D726
NE
< 1/8
0.044 mi.
234 ft.

Relative:
Higher

CONSOLIDATED EDISON OF NY
F/O 2-4 WEST 32ND ST
NEW YORK, NY 10008

NY MANIFEST **S112140602**
N/A

Click here for full text details

NY MANIFEST
EPA ID NYP004253738

D727
NE
< 1/8
0.044 mi.
234 ft.

Relative:
Higher

FOUR DEE EQUITIES, LLC
2 WEST 32ND STREET
NEW YORK, NY 10001

NY AST **U003392018**
N/A

Click here for full text details

NY AST
Facility Id 2-405612

AD728
NNE
< 1/8
0.044 mi.
234 ft.

Relative:
Higher

CON EDISON MANHOLE: 5990
52 W 32ND ST FRONT OF
NEW YORK, NY 10018

RCRA NonGen / NLR **1016962672**
NY MANIFEST **NYP004357307**

Click here for full text details

RCRA NonGen / NLR
EPA Id NYP004357307

NY MANIFEST
EPA ID NYP004357307

AG729
East
< 1/8
0.045 mi.
235 ft.

Relative:
Lower

MALWIN REALTY LLC
3 E 28TH ST
NEW YORK, NY 10016

NY AST **U003386084**
N/A

Click here for full text details

NY AST
Facility Id 2-271659

AC730
WNW
< 1/8
0.045 mi.
236 ft.

Relative:
Lower

109 WEST 26 OWNERS CORP.
109 WEST 26TH STREET
NEW YORK, NY 10001

NY AST **A100291267**
N/A

Click here for full text details

NY AST
Facility Id 2-608212

AC731
West
< 1/8
0.045 mi.
237 ft.

Relative:
Lower

GG1 LLC
110 WEST 26TH STREET
NEW YORK, NY 10001

Click here for full text details

NY AST
Facility Id 2-107506

NY AST **U003384483**
N/A

D732
NE
< 1/8
0.045 mi.
238 ft.

Relative:
Higher

CON EDISON
314 5 AV
NEW YORK, NY 10016

Click here for full text details

NY MANIFEST
EPA ID NYP004610630

NY MANIFEST **S117314034**
N/A

AD733
NNE
< 1/8
0.045 mi.
239 ft.

Relative:
Higher

38 WEST 32ND STREET
38 WEST 32ND STREET
NEW YORK, NY 10001

Click here for full text details

NY AST
Facility Id 2-406538

NY AST **U004078528**
N/A

AE734
South
< 1/8
0.046 mi.
241 ft.

Relative:
Lower

CON EDISON
176.5 MALBERRY ST
NEW YORK, NY 10013

Click here for full text details

NJ MANIFEST
EPA Id NYP004848349

NJ MANIFEST **S120677572**
N/A

AE735
South
< 1/8
0.046 mi.
241 ft.

Relative:
Lower

CON EDISON
176.5 MALBERRY ST
NEW YORK, NY 10013

Click here for full text details

RCRA NonGen / NLR
EPA Id NYP004848349

RCRA NonGen / NLR **1019908649**
NYP004848349

AE736
South
< 1/8
0.046 mi.
241 ft.

Relative:
Lower

CON EDISON
176.5 MALBERRY ST
NEW YORK, NY 10013

NY MANIFEST **S119078188**
N/A

Click here for full text details

NY MANIFEST
EPA ID NYP004848349

AH737
ESE
< 1/8
0.046 mi.
243 ft.

Relative:
Lower

CON EDISON - MANHOLE 7958
6 E 27 ST
NEW YORK, NY 10016

RCRA-LQG **1016963429**
NYP004364345

Click here for full text details

RCRA-LQG
EPA Id NYP004364345

AH738
ESE
< 1/8
0.046 mi.
243 ft.

Relative:
Lower

CON EDISON
6 E 27TH ST FRONT OF
NEW YORK, NY 10016

NY MANIFEST **1016963430**
N/A

Click here for full text details

NY MANIFEST
EPA ID NYP004364345

AB739
East
< 1/8
0.046 mi.
244 ft.

Relative:
Lower

INSTRATA NOMAD
10 EAST 29TH ST
NEW YORK, NY 10016

NY AST **A100294923**
N/A

Click here for full text details

NY AST
Facility Id 2-607877

AB740
East
< 1/8
0.046 mi.
244 ft.

Relative:
Lower

LOSS TO BASEMENT
10 EAST 29TH ST BTWN MADISON AND 5TH
NEW YORK, NY

NY Spills **S117268137**
N/A

Click here for full text details

NY Spills
Spill Number/Closed Date 1403515 / 2014-07-02
Site ID 496876
Spill Date 2014-07-02

AA741
South
< 1/8
0.046 mi.
244 ft.

Relative:
Lower

CON EDISON
1 E 23RD ST
NEW YORK, NY 10010

RCRA NonGen / NLR **1019904967**
NYP004804241

Click here for full text details

RCRA NonGen / NLR
EPA Id NYP004804241

AA742
South
< 1/8
0.046 mi.
244 ft.

Relative:
Lower

CON EDISON
1 E 23RD ST
NEW YORK, NY 10010

NJ MANIFEST **S120673658**
N/A

Click here for full text details

NJ MANIFEST
EPA Id NYP004804241

AA743
South
< 1/8
0.046 mi.
244 ft.

Relative:
Lower

CON EDISON
1 E 23RD ST
NEW YORK, NY 10010

NY MANIFEST **S121967332**
N/A

Click here for full text details

NY MANIFEST
EPA ID NYP004804241

A744
NE
< 1/8
0.046 mi.
245 ft.

Relative:
Higher

CON EDISON
20 W 32 ST
NEW YORK, NY 10001

NY MANIFEST **S117314299**
N/A

Click here for full text details

NY MANIFEST
EPA ID NYP004613469

AI745
NNW
< 1/8
0.046 mi.
245 ft.

Relative:
Lower

SWS REALTY CO.
110 WEST 30TH STREET
MANHATTAN, NY 10001

NY AST **A100178249**
N/A

Click here for full text details

NY AST
Facility Id 2-606020

X746
North
< 1/8
0.046 mi.
245 ft.

Relative:
Higher

100 WEST 32ND STREET
100 WEST 32ND STREET
NEW YORK, NY 10001

Click here for full text details

NY AST
Facility Id 2-509183

NY AST **U003395354**
N/A

AJ747
NW
< 1/8
0.047 mi.
246 ft.

Relative:
Lower

APARTMENT/COMMERCIAL
109 WSET 27TH STREET
MANHATTAN, NY

Click here for full text details

NY LTANKS
Spill Number/Closed Date 0404673 / 2006-03-07
Site ID 164100
Spill Date 2004-07-30

NY LTANKS **S106702445**
N/A

AJ748
NW
< 1/8
0.047 mi.
247 ft.

Relative:
Lower

109 WEST 27TH STREET
109 WEST 27TH STREET
NEW YORK, NY 10001

Click here for full text details

NY UST **U001329560**
N/A

AJ749
NW
< 1/8
0.047 mi.
247 ft.

Relative:
Lower

109 WEST 27TH STREET
109 WEST 27TH STREET
NEW YORK, NY 10001

Click here for full text details

UST FINDER **1028572071**
N/A

AF750
NE
< 1/8
0.047 mi.
249 ft.

Relative:
Higher

CON EDISON - MANHOLE 5999
8 W 32ND ST
NEW YORK, NY 10006

Click here for full text details

RCRA-LQG
EPA Id NYP004251732

RCRA-LQG **1024890419**
NYP004251732

AF751
NE
< 1/8
0.047 mi.
249 ft.

Relative:
Higher

CONSOLIDATED EDISON
8 W 32ND ST
NEW YORK, NY 10006

Click here for full text details

NY MANIFEST
EPA ID NYP004251732

NY MANIFEST **S112140412**
N/A

AE752
South
< 1/8
0.047 mi.
250 ft.

Relative:
Lower

CON EDISON SERVICE BOX: 33644
174 5TH AVE
NEW YORK, NY 10010

Click here for full text details

RCRA NonGen / NLR
EPA Id NYP004367702

NY MANIFEST
EPA ID NYP004367702

RCRA NonGen / NLR **1016963797**
NY MANIFEST **NYP004367702**

AE753
South
< 1/8
0.047 mi.
250 ft.

Relative:
Lower

COMMERCIAL BUILDING
174 5TH AVE
MANHATTAN, NY

Click here for full text details

NY Spills
Spill Number/Closed Date 1303174 / 2014-02-04
Site ID 483644
Spill Date 2013-06-24

NY Spills **S113818300**
N/A

AE754
South
< 1/8
0.047 mi.
250 ft.

Relative:
Lower

174 5TH AVE LLC
174 FIFTH AVENUE
NEW YORK, NY 10010

Click here for full text details

NY AST
Facility Id 2-331651

NY AST **A100360371**
N/A

AF755
NE
< 1/8
0.047 mi.
250 ft.

Relative:
Higher

CON EDISON SERVICE BOX: 6001
4-2 W 32ND ST & BROADWAY E OF
NEW YORK, NY 10001

Click here for full text details

RCRA NonGen / NLR
EPA Id NYP004359725

NY MANIFEST

RCRA NonGen / NLR **1016962933**
NY MANIFEST **NYP004359725**

CON EDISON SERVICE BOX: 6001 (Continued) **1016962933**

EPA ID NYP004359725

AF756
NE
< 1/8
0.047 mi.
250 ft.

Relative:
Higher

RED ROOF INN MANHATTAN **NY AST** **U004048104**
6 WEST 32ND STREET **N/A**
NEW YORK, NY 10001

Click here for full text details

NY AST
Facility Id 2-198951

AF757
NE
< 1/8
0.047 mi.
250 ft.

Relative:
Higher

CON ED - V 5638 **RCRA NonGen / NLR** **1007206477**
6 W 32ND ST **NY MANIFEST** **NYP004010443**
NEW YORK, NY 10001

Click here for full text details

RCRA NonGen / NLR
EPA Id NYP004010443

NY MANIFEST
EPA ID NYP004010443

AF758
NE
< 1/8
0.047 mi.
250 ft.

Relative:
Higher

CON EDISON **RCRA NonGen / NLR** **1019325141**
6 W 32ND ST **NYP004797981**
NEW YORK, NY 10001

Click here for full text details

RCRA NonGen / NLR
EPA Id NYP004797981

AF759
NE
< 1/8
0.047 mi.
250 ft.

Relative:
Higher

TEN OZ LEAK FROM XFMR IN VAULT # **NY Spills** **S108637736**
6 WEST 32 STREET **NY NYC LAND USE** **N/A**
MANHATTAN, NY

Click here for full text details

NY Spills
Spill Number/Closed Date 0702579 / 2007-08-20
Site ID 382329
Spill Date 2007-06-01

AF760
NE
< 1/8
0.047 mi.
250 ft.

Relative:
Higher

CON EDISON
6 W 32ND ST
NEW YORK, NY 10001

RCRA NonGen / NLR
FINDS
ECHO
NY MANIFEST

1015746888
NYP004248874

Click here for full text details

RCRA NonGen / NLR
EPA Id NYP004248874

FINDS
Registry ID: 110069389600

ECHO
Registry ID 110069389600

NY MANIFEST
EPA ID NYP004248874
EPA ID NYP004797981

AF761
NE
< 1/8
0.047 mi.
250 ft.

Relative:
Higher

CON EDISON MANHOLE 5999
6 W 32ND ST
NEW YORK, NY 10001

NJ MANIFEST

S117985173
N/A

Click here for full text details

NJ MANIFEST
EPA Id NYP004248874
EPA Id NYP004797981

AJ762
WNW
< 1/8
0.048 mi.
255 ft.

Relative:
Lower

110 WEST 27 ST
110 WEST 27 STREET
NEW YORK, NY 10001

UST FINDER

1028595399
N/A

Click here for full text details

AJ763
WNW
< 1/8
0.048 mi.
255 ft.

Relative:
Lower

110 WEST 27 ST
110 WEST 27 STREET
NEW YORK, NY 10001

NY UST

U004244791
N/A

Click here for full text details

X764
North
< 1/8
0.049 mi.
257 ft.

Relative:
Lower

112 W 31ST — **NY AST** — **U003384550**
112 WEST 31ST STREET — **N/A**
NEW YORK, NY 10001

Click here for full text details

NY AST
Facility Id 2-109304

W765
WSW
< 1/8
0.049 mi.
258 ft.

Relative:
Lower

CONSTRCUTION SITE — **NY Spills** — **S105141761**
110 WEST 24TH ST — **N/A**
MANHATTAN, NY

Click here for full text details

NY Spills
Spill Number/Closed Date 0105588 / 2003-09-08
Site ID 239337
Spill Date 2001-08-15

Y766
WSW
< 1/8
0.049 mi.
260 ft.

Relative:
Lower

CON EDISON - SERVICE BOX 4248 — **NY MANIFEST** — **S123692346**
117 W 23RD ST — **N/A**
NEW YORK, NY 10011

Click here for full text details

NY MANIFEST
EPA ID NYP005191994

AB767
ENE
< 1/8
0.050 mi.
262 ft.

Relative:
Higher

CONSTRUCTION SITE — **NY Spills** — **S125868105**
7-9 EAST 30TH ST — **N/A**
NEW YORK, NY

Click here for full text details

NY Spills
Spill Number/Closed Date 1909503 / 2020-04-24
Site ID 600108
Spill Date 2020-01-02

AB768
ENE
< 1/8
0.050 mi.
262 ft.

Relative:
Higher

ACCURATE DYE WORKS — **EDR Hist Cleaner** — **1019920540**
7 E 30 ST — **N/A**
NEW YORK, NY 10016

Click here for full text details

AA769
South
< 1/8
0.050 mi.
263 ft.

Relative:
Lower

CON EDISON SERVICE BOX: 28935
944 BROADWAY
NEW YORK, NY 10010

Click here for full text details

RCRA NonGen / NLR
EPA Id NYP004367678

NY MANIFEST
EPA ID NYP004367678

RCRA NonGen / NLR
NY MANIFEST

1016963795
NYP004367678

Y770
SW
< 1/8
0.050 mi.
266 ft.

Relative:
Lower

LOT 11,TAXBLOCK 824
51 WEST 22 STREET
MANHATTAN, NY

Click here for full text details

NY E DESIGNATION

S109527556
N/A

AH771
SE
< 1/8
0.050 mi.
266 ft.

Relative:
Lower

EAST TWENTY SIXTH ASSOCIATES
11 EAST 26TH STREET
NEW YORK, NY 10010

Click here for full text details

NY AST
Facility Id 2-602031

NY AST

A100177846
N/A

AH772
SE
< 1/8
0.050 mi.
266 ft.

Relative:
Lower

CON EDISION - V4229
11 E.26TH ST. 11 E.26TH ST.
NEW YORK, NY 10003

Click here for full text details

RCRA NonGen / NLR
EPA Id NYP004077327

NY MANIFEST
EPA ID NYP004077327

RCRA NonGen / NLR
NY MANIFEST

1007207871
NYP004077327

AK773
WSW
< 1/8
0.051 mi.
269 ft.

Relative:
Lower

COMMERCIAL LOT - OER 16CVCP019M
112 WEST 25TH STREET
NY, NY

Click here for full text details

NY Spills
Spill Number/Closed Date 1501663 / 2019-05-21

NY Spills

S117853215
N/A

COMMERCIAL LOT - OER 16CVCP019M (Continued) **S117853215**

Site ID 507888
Spill Date 2015-05-14

AK774
WSW
< 1/8
0.051 mi.
269 ft.

Relative:
Lower

A-ONE PARKING CORP **EDR Hist Auto** **1021755732**
112 W 25TH ST **N/A**
NEW YORK, NY 10001

Click here for full text details

AK775
WSW
< 1/8
0.051 mi.
269 ft.

Relative:
Lower

112 WEST 25TH STREET & 113 WEST 24TH STREET **NY VCP** **S118943566**
112 WEST 25TH STREET **N/A**
NEW YORK CITY, NY

Click here for full text details

AK776
WSW
< 1/8
0.051 mi.
269 ft.

Relative:
Lower

112 WEST 25TH STREET & 113 WEST 24TH STREET **NY NYC OER** **S129931962**
112 WEST 25TH STREET **N/A**
MANHATTAN, NY

Click here for full text details

X777
North
< 1/8
0.051 mi.
270 ft.

Relative:
Higher

CON EDISON **NY MANIFEST** **S117059974**
886-90 W 6TH AVE & 31ST ST N O **N/A**
NEW YORK, NY 10001

Click here for full text details

NY MANIFEST
EPA ID NYP004521779

W778
WSW
< 1/8
0.051 mi.
271 ft.

Relative:
Lower

VACANT COMMERCIAL PROPETY **NY Spills** **S117973403**
113 WEST 24TH STREET **N/A**
MANHATTAN, NY

Click here for full text details

NY Spills
Spill Number/Closed Date 1501725 / 2015-05-19
Site ID 507953
Spill Date 2015-05-15

AJ779
NW
< 1/8
0.051 mi.
271 ft.

Relative:
Lower

STREET
114 WEST 28TH STREET
MANHATTAN, NY

NY Spills | **S107521857**
N/A

Click here for full text details

NY Spills
Spill Number/Closed Date 0511676 / 2006-01-17
Site ID 357883
Spill Date 2006-01-10

Y780
WSW
< 1/8
0.052 mi.
272 ft.

Relative:
Lower

116 WEST 23RD STREET
116 WEST 23RD STREET
NEW YORK, NY 10011

NY AST | **A100506563**
N/A

Click here for full text details

NY AST
Facility Id 2-606013

AE781
South
< 1/8
0.052 mi.
272 ft.

Relative:
Lower

LOWER FIFTH REALTY
178-180 FIFTH AVENUE
NEW YORK, NY 10010

NY AST | **A100173439**
N/A

Click here for full text details

NY AST
Facility Id 2-364541

AC782
WNW
< 1/8
0.052 mi.
274 ft.

Relative:
Lower

CON EDISON
115-09 W 26TH ST & 7TH AVE E O
NEW YORK, NY 10001

NY MANIFEST | **S117059295**
N/A

Click here for full text details

NY MANIFEST
EPA ID NYP004514568

AE783
South
< 1/8
0.052 mi.
275 ft.

Relative:
Lower

FLAT IRON BLDG
175 FIFTH AVE
MANHATTAN, NY

NY Spills | **S129994758**
N/A

Click here for full text details

NY Spills
Spill Number/Closed Date 2210032 / 2023-05-30
Site ID 649430
Spill Date 2023-03-21

AE784
South
< 1/8
0.052 mi.
275 ft.

Relative:
Lower

MACMILLAN PUBLISHERS, INC.
175 5TH AVE
NEW YORK, NY 10010

Click here for full text details

Database(s): E MANIFEST
EDR ID Number: 1027841589
EPA ID Number: N/A

AE785
South
< 1/8
0.052 mi.
275 ft.

Relative:
Lower

175 5TH AVENUE
175 FIFTH AVENUE
NEW YORK, NY 10010

Click here for full text details

NY AST
Facility Id 2-333735

Database(s): NY AST
EDR ID Number: A100294028
EPA ID Number: N/A

X786
North
< 1/8
0.052 mi.
277 ft.

Relative:
Higher

CON EDISON - MANHOLE M29317
104 W 32ND ST
NEW YORK, NY 10001

Click here for full text details

RCRA-LQG
EPA Id NYP005042718

Database(s): RCRA-LQG
EDR ID Number: 1024890850
EPA ID Number: NYP005042718

X787
North
< 1/8
0.052 mi.
277 ft.

Relative:
Higher

CON EDISON - MANHOLE M29317
104 W 32ND ST
NEW YORK, NY 10001

Click here for full text details

NY MANIFEST
EPA ID NYP005042718

Database(s): NY MANIFEST
EDR ID Number: S121967760
EPA ID Number: N/A

AD788
NNE
< 1/8
0.053 mi.
280 ft.

Relative:
Higher

NEW YORK CITY DEP
32ND & BROADWAY
NEW YORK, NY 10001

Click here for full text details

NY MANIFEST
EPA ID NYP010000578

Database(s): NY MANIFEST
EDR ID Number: 1009244228
EPA ID Number: N/A

AD789
NNE
< 1/8
0.053 mi.
280 ft.

Relative:
Higher

CON EDISON
W 32ND ST & BROADWAY
NEW YORK, NY 10016

RCRA NonGen / NLR
FINDS
ECHO
E MANIFEST

1018277943
NYP004726907

Click here for full text details

RCRA NonGen / NLR
EPA Id NYP004726907

FINDS
Registry ID: 110067696470

ECHO
Registry ID 110067696470

AD790
NNE
< 1/8
0.053 mi.
280 ft.

Relative:
Higher

MTA NYCT - 32ND STREET PUMP ROOM
32ND ST & BROADWAY
NEW YORK, NY 10001

RCRA NonGen / NLR
NY MANIFEST

1001202906
NYR000041756

Click here for full text details

RCRA NonGen / NLR
EPA Id NYR000041756

NY MANIFEST
EPA ID NYR000041756

AD791
NNE
< 1/8
0.053 mi.
280 ft.

Relative:
Higher

CON EDISON
E BROADWAY SE 32 ST
NEW YORK, NY 10018

NY MANIFEST

S119073747
N/A

Click here for full text details

NY MANIFEST
EPA ID NYP004357315

AD792
NNE
< 1/8
0.053 mi.
280 ft.

Relative:
Higher

BELL ATLANTIC-NY
32ND ST & BROADWAY
NEW YORK, NY 10001

RCRA NonGen / NLR
NY MANIFEST

1007205551
NYP000935635

Click here for full text details

RCRA NonGen / NLR
EPA Id NYP000935635

NY MANIFEST
EPA ID NYP000935635

AD793
NNE
< 1/8
0.053 mi.
280 ft.

Relative:
Higher

CON EDISON
W 32ND ST & BROADWAY
NEW YORK, NY 10016

NJ MANIFEST | **S120666853**
N/A

Click here for full text details

NJ MANIFEST
EPA Id NYP004726907

AD794
NNE
< 1/8
0.053 mi.
280 ft.

Relative:
Higher

CON EDISON
W 32ND ST & BROADWAY
NEW YORK, NY 10016

NY MANIFEST | **S117739565**
N/A

Click here for full text details

NY MANIFEST
EPA ID NYP004726907

X795
North
< 1/8
0.053 mi.
281 ft.

Relative:
Higher

CORNER OF 32ND ST
W.32ND ST & 6TH AVE
MANHATTAN, NY

NY Spills | **S103575152**
N/A

Click here for full text details

NY Spills
Spill Number/Closed Date 9811209 / 1998-12-17
Site ID 326571
Spill Date 1998-12-07

AL796
SW
< 1/8
0.053 mi.
282 ft.

Relative:
Lower

MANHOLE #4051
43-49 W 22ND ST
NEW YORK, NY

NY Spills | **S104880950**
N/A

Click here for full text details

NY Spills
Spill Number/Closed Date 0010149 / 2001-04-06
Site ID 303528
Spill Date 2000-12-08

AL797
SW
< 1/8
0.053 mi.
282 ft.

Relative:
Lower

CONSOLIDATED EDISON
43 WEST 22ND ST
NEW YORK, NY 10027

NY MANIFEST | **1009236574**
N/A

Click here for full text details

NY MANIFEST
EPA ID NYP004017331

AL798
SW
< 1/8
0.053 mi.
282 ft.

Relative:
Lower

43 WEST 22ND STREET/MANH
43 WEST 22ND STREET
NEW YORK CITY, NY

NY Spills **S104495294**
N/A

Click here for full text details

NY Spills
Spill Number/Closed Date 9101898 / 1991-05-16
Site ID 186232
Spill Date 1987-05-16

Y799
SW
< 1/8
0.053 mi.
282 ft.

Relative:
Lower

CON EDISON SERVICE BOX: 4050
61 W 22ND ST
NEW YORK, NY 10010

RCRA NonGen / NLR **1016963798**
NY MANIFEST **NYP004367710**

Click here for full text details

RCRA NonGen / NLR
EPA Id NYP004367710

NY MANIFEST
EPA ID NYP004367710

AE800
South
< 1/8
0.054 mi.
284 ft.

Relative:
Lower

THOR 172 FIFTH AVENUE, LLC
172 FIFTH AVENUE
NEW YORK, NY 10010

NY AST **U003393821**
N/A

Click here for full text details

NY AST
Facility Id 2-345792

AM801
WSW
< 1/8
0.054 mi.
285 ft.

Relative:
Lower

119 W. 23 ST. ACQUISITION, LLC
119 WEST 23RD STREET
NEW YORK, NY 10011

NY AST **A100194006**
N/A

Click here for full text details

NY AST
Facility Id 2-510068

AM802
WSW
< 1/8
0.054 mi.
285 ft.

Relative:
Lower

BUSINESS
119 W 23RD ST
MANHATTAN, NY

NY LTANKS **S103824078**
N/A

Click here for full text details

NY LTANKS
Spill Number/Closed Date 9813461 / 2004-05-07
Site ID 303587

BUSINESS (Continued) **S103824078**

Spill Date 1999-02-02

AM803
WSW
< 1/8
0.054 mi.
285 ft.

Relative:
Lower

CARUSO PAINTING AND WALL COVERING **E MANIFEST** **1027787093**
119 WEST 23RD STREET **N/A**
NEW YORK, NY 10010

Click here for full text details

X804
North
< 1/8
0.054 mi.
287 ft.

Relative:
Higher

VAULT #8095 & 7060 **NY Spills** **S120702432**
101-135 WEST 32ST ST **N/A**
MANHATTAN, NY

Click here for full text details

NY Spills
Spill Number/Closed Date 1701001 / 2017-12-08
Site ID 548025
Spill Date 2017-05-02

AH805
SE
< 1/8
0.055 mi.
289 ft.

Relative:
Lower

ELEVEN FIFTEEN ASSOCIATES **NY AST** **A100293892**
16 MADISON SQUARE WEST **N/A**
NEW YORK, NY 10010

Click here for full text details

NY AST
Facility Id 2-608728

AI806
NNW
< 1/8
0.055 mi.
290 ft.

Relative:
Lower

CON EDISON SERVICE BOX: 5520 **RCRA NonGen / NLR** **1016965983**
113 W 29TH ST FRONT OF **NY MANIFEST** **NYP004388419**
NEW YORK, NY 10001

Click here for full text details

RCRA NonGen / NLR
EPA Id NYP004388419

NY MANIFEST
EPA ID NYP004388419

AI807
NNW
< 1/8
0.055 mi.
290 ft.

Relative:
Lower

CON EDISON
FO 113 WEST 29 ST
NEW YORK, NY 10001

Click here for full text details

NY MANIFEST
EPA ID NYP004607362

NY MANIFEST **S117067603**
N/A

AF808
NE
< 1/8
0.055 mi.
291 ft.

Relative:
Higher

TIMELY PRESS INC

NEW YORK, NY

Click here for full text details

PFAS ECHO **1027429419**
N/A

AN809
ENE
< 1/8
0.056 mi.
296 ft.

Relative:
Higher

CON EDISON SERVICE BOX: 5879
9 E 31ST ST FRONT OF
NEW YORK, NY 10016

Click here for full text details

RCRA NonGen / NLR
EPA Id NYP004367579

NY MANIFEST
EPA ID NYP004367579

RCRA NonGen / NLR **1016963784**
NY MANIFEST **NYP004367579**

AN810
ENE
< 1/8
0.056 mi.
296 ft.

Relative:
Higher

CON EDISON
9-11 E 31ST ST & 5TH AVE E OF
NEW YORK, NY 10016

Click here for full text details

NY MANIFEST
EPA ID NYP004523551

NY MANIFEST **S117060145**
N/A

AB811
ENE
< 1/8
0.056 mi.
298 ft.

Relative:
Lower

CON EDISON SERVICE BOX: 5735
10-12 E 30 ST FRONT OF
NEW YORK, NY 10016

Click here for full text details

RCRA NonGen / NLR
EPA Id NYP004361408

NY MANIFEST
EPA ID NYP004361408

RCRA NonGen / NLR **1016963109**
NY MANIFEST **NYP004361408**

AC812
West
< 1/8
0.057 mi.
300 ft.

Relative:
Lower

114 WEST 26TH STREET
114 WEST 26TH STREET
MANHATTAN, NY

NY Spills | **S102147031**
N/A

Click here for full text details

NY Spills
Spill Number/Closed Date 9307525 / 1993-09-21
Site ID 157968
Spill Date 1993-09-21

AC813
West
< 1/8
0.057 mi.
300 ft.

Relative:
Lower

114 W 26 ST
114 WEST 26TH STREET
NEW YORK, NY 10001

NY AST | **U003392074**
N/A

Click here for full text details

NY AST
Facility Id 2-149454

AC814
West
< 1/8
0.057 mi.
300 ft.

Relative:
Lower

CON EDISON
114 W 26TH ST FRONT OF
NEW YORK, NY 10001

NY MANIFEST | **S117059300**
N/A

Click here for full text details

NY MANIFEST
EPA ID NYP004514618

AC815
West
< 1/8
0.057 mi.
300 ft.

Relative:
Lower

CON EDISON MANHOLE: 4893
114 W 26TH ST FRONT OF
NEW YORK, NY 10001

RCRA NonGen / NLR | **1017773673**
FINDS | **NYP004514618**

Click here for full text details

RCRA NonGen / NLR
EPA Id NYP004514618

FINDS
Registry ID: 110063787923

AO816
North
< 1/8
0.058 mi.
304 ft.

Relative:
Higher

CON EDISON - VAULT V1859
101 W 32ND ST
NEW YORK, NY 10001

NY MANIFEST | **S121968022**
N/A

Click here for full text details

NY MANIFEST
EPA ID NYP005074414

AO817
North
< 1/8
0.058 mi.
304 ft.

Relative:
Higher

CON EDISON - VAULT V1859
101 W 32ND ST
NEW YORK, NY 10001

RCRA-LQG

1024891105
NYP005074414

Click here for full text details

RCRA-LQG
EPA Id NYP005074414

AP818
NE
< 1/8
0.058 mi.
307 ft.

Relative:
Higher

STREET
INTERSECTION OF 5TH AVE AND 32ND ST
MANHATTAN, NY

NY Spills

S122878167
N/A

Click here for full text details

NY Spills
Spill Number/Closed Date 1807186 / 2018-10-05
Site ID 577943
Spill Date 2018-10-05

AP819
NE
< 1/8
0.058 mi.
308 ft.

Relative:
Higher

5TH AVENUE AT
EAST 32ND STREET
MANHATTAN, NY

NY Spills

S104284753
N/A

Click here for full text details

NY Spills
Spill Number/Closed Date 9910902 / 2003-07-24
Site ID 274156
Spill Date 1999-12-14

AE820
SSW
< 1/8
0.058 mi.
308 ft.

Relative:
Lower

3-7 W 22ND ST
3-7 WEST 22ND STREET
NEW YORK, NY 10010

NY AST

U003389408
N/A

Click here for full text details

NY AST
Facility Id 2-286842

AL821
SSW
< 1/8
0.059 mi.
309 ft.

Relative:
Lower

CON EDISON VAULT: 8586
19 W 22ND ST FRONT OF
NEW YORK, NY 10010

RCRA NonGen / NLR
NY MANIFEST

1016966377
NYP004392288

Click here for full text details

RCRA NonGen / NLR
EPA Id NYP004392288

NY MANIFEST

CON EDISON VAULT: 8586 (Continued) **1016966377**

EPA ID NYP004392288

AL822
SSW
< 1/8
0.059 mi.
309 ft.

Relative:
Lower

21 WEST 22ND ST/MANHATTAN **NY Spills** **S102141852**
21 WEST 22ND STREET **N/A**
NEW YORK CITY, NY

Click here for full text details

NY Spills
Spill Number/Closed Date 9012480 / 1992-11-30
Site ID 169972
Spill Date 1991-03-05

AL823
SSW
< 1/8
0.059 mi.
309 ft.

Relative:
Lower

CON EDISON VAULT: 5644 **RCRA NonGen / NLR** **1016966373**
35 W 22ND ST FRONT OF V 5644 **NY MANIFEST** **NYP004392247**
NEW YORK, NY 10010

Click here for full text details

RCRA NonGen / NLR
EPA Id NYP004392247

NY MANIFEST
EPA ID NYP004392247

AL824
SSW
< 1/8
0.059 mi.
309 ft.

Relative:
Lower

CON EDISON VAULT: 5598 **RCRA NonGen / NLR** **1016966374**
35 W 22ND ST FRONT OF V 5598 **NY MANIFEST** **NYP004392254**
NEW YORK, NY 10010

Click here for full text details

RCRA NonGen / NLR
EPA Id NYP004392254

NY MANIFEST
EPA ID NYP004392254

AL825
SSW
< 1/8
0.059 mi.
309 ft.

Relative:
Lower

CON EDISON VAULT: 5049 **RCRA NonGen / NLR** **1016966375**
35 W 22ND ST FRONT OF V 5049 **NY MANIFEST** **NYP004392262**
NEW YORK, NY 10010

Click here for full text details

RCRA NonGen / NLR
EPA Id NYP004392262

NY MANIFEST

CON EDISON VAULT: 5049 (Continued) **1016966375**

EPA ID NYP004392262

AJ826 **114 WEST 27 STREET** **NY AST** **U003397010**
WNW **114 WEST 27TH STREET** **N/A**
< 1/8 **NEW YORK, NY 10001**
0.059 mi.
311 ft.

Relative:
Lower

Click here for full text details

NY AST
Facility Id 2-603137

AJ827 **SPILL NUMBER 9812378** **NY Spills** **S104648410**
WNW **114 WEST 27TH ST** **N/A**
< 1/8 **MANHATTAN, NY**
0.059 mi.
311 ft.

Relative:
Lower

Click here for full text details

NY Spills
Spill Number/Closed Date 9812378 / 1999-01-06
Site ID 244039
Spill Date 1999-01-06

AN828 **315 FIFTH AVENUE** **NY AST** **A100173374**
ENE **315 FIFTH AVENUE** **N/A**
< 1/8 **NEW YORK, NY 10016**
0.059 mi.
311 ft.

Relative:
Higher

Click here for full text details

NY AST
Facility Id 2-291404

AN829 **WHITE LEAF CLEANERS INC** **EDR Hist Cleaner** **1020120198**
ENE **315 5TH AVE FRNT 5** **N/A**
< 1/8 **NEW YORK, NY 10016**
0.059 mi.
311 ft.

Relative:
Higher

Click here for full text details

AJ830 **APARTMENT** **NY LTANKS** **S107658772**
NW **115 WEST 27TH STREET** **N/A**
< 1/8 **NEW YORK, NY**
0.059 mi.
313 ft.

Relative:
Lower

Click here for full text details

NY LTANKS
Spill Number/Closed Date 0514291 / 2006-04-28
Site ID 360982

APARTMENT (Continued) **S107658772**

Spill Date 2006-03-14

AJ831
NW
< 1/8
0.059 mi.
313 ft.

Relative:
Lower

EMPIRE PLATING CO
115 W 27TH ST - 5TH FLOOR
NEW YORK, NY 10001

RCRA NonGen / NLR **1001818369**
US AIRS **NY0002342780**
NY MANIFEST

Click here for full text details

RCRA NonGen / NLR
EPA Id NY0002342780

US AIRS
EPA plant ID: 110001602944

NY MANIFEST
EPA ID NY0002342780

AJ832
NW
< 1/8
0.059 mi.
313 ft.

Relative:
Lower

115 W. 27TH ST
115 WEST 27TH STREET
NEW YORK, NY 10001

NY AST **A100139006**
N/A

Click here for full text details

NY AST
Facility Id 2-603898

AJ833
NW
< 1/8
0.059 mi.
313 ft.

Relative:
Lower

DAN KANE PLATING INC
115 W 27TH ST 2ND FLOOR
NEW YORK, NY 10001

RCRA-VSQG **1000446162**
NY MANIFEST **NYD986912319**
RI MANIFEST

Click here for full text details

RCRA-VSQG
EPA Id NYD986912319

NY MANIFEST
EPA ID NYD986912319

RI MANIFEST
EPA Id NYD986912319
Manifest Document Number CTC0306818

AJ834
NW
< 1/8
0.059 mi.
313 ft.

Relative:
Lower

SPILL NUMBER 9814178
115 WEST 27TH ST
MANHATTAN, NY

NY LTANKS
NY Spills

1001586379
N/A

Click here for full text details

NY LTANKS
Spill Number/Closed Date 9808491 / 1998-10-20
Site ID 152351
Spill Date 1998-10-08

NY Spills
Spill Number/Closed Date 9814178 / 2003-07-18
Site ID 152352
Spill Date 1999-02-24

AJ835
NW
< 1/8
0.059 mi.
313 ft.

Relative:
Lower

115 W 27TH ST
115 W 27TH ST
MANHATTAN, NY

NY LTANKS
NY Spills

S103557942
N/A

Click here for full text details

NY LTANKS
Spill Number/Closed Date 9808374 / 2006-05-30
Site ID 255553
Spill Date 1998-10-07

NY Spills
Spill Number/Closed Date 9509100 / 1995-10-25
Spill Number/Closed Date 9815385 / 2003-10-28
Site ID 255552
Site ID 255554
Spill Date 1995-10-24
Spill Date 1999-03-27

AJ836
WNW
< 1/8
0.059 mi.
313 ft.

Relative:
Lower

EMPIRE PLATING & POLISHING -115 W 27 ST

NEW YORK CITY, NY

PFAS ECHO

1027355594
N/A

Click here for full text details

AN837
ENE
< 1/8
0.060 mi.
317 ft.

Relative:
Higher

HOTEL LE MARQUIS
12 EAST 31ST STREET
NEW YORK, NY 10016

NY UST

U003835895
N/A

Click here for full text details

AN838
ENE
< 1/8
0.060 mi.
317 ft.

Relative:
Higher

HOTEL LE MARQUIS
12 EAST 31ST STREET
NEW YORK, NY 10016

UST FINDER

1028573173
N/A

Click here for full text details

AI839
NNW
< 1/8
0.061 mi.
323 ft.

Relative:
Lower

CON EDISON
133 W 30 ST
NEW YORK, NY 10001

NY MANIFEST

S117314283
N/A

Click here for full text details

NY MANIFEST
EPA ID NYP004613287

AI840
NNW
< 1/8
0.061 mi.
324 ft.

Relative:
Lower

115 WEST 29TH ST OWNERS CORP
115 WEST 29TH STREET
NEW YORK, NY 10001

NY AST

A100291318
N/A

Click here for full text details

NY AST
Facility Id 2-244740

AE841
South
< 1/8
0.062 mi.
325 ft.

Relative:
Lower

CON EDISON
5TH AVE & E 22ND ST
NEW YORK, NY 10011

NJ MANIFEST

S120669725
N/A

Click here for full text details

NJ MANIFEST
EPA Id NYP004759387

AE842
South
< 1/8
0.062 mi.
325 ft.

Relative:
Lower

CON EDISON
5TH AVE & E 22ND ST
NEW YORK, NY 10011

NY MANIFEST

S118088381
N/A

Click here for full text details

NY MANIFEST
EPA ID NYP004759387

AE843
South
< 1/8
0.062 mi.
325 ft.

Relative:
Lower

CON EDISON
5TH AVE & E 22ND ST
NEW YORK, NY 10011

RCRA NonGen / NLR
FINDS
ECHO
E MANIFEST

1018281017
NYP004759387

Click here for full text details

RCRA NonGen / NLR
EPA Id NYP004759387

FINDS
Registry ID: 110067686392

ECHO
Registry ID 110067686392

AE844
South
< 1/8
0.062 mi.
325 ft.

Relative:
Lower

CON EDISON
22 ST & 5 AVE
NEW YORK, NY 10010

NY MANIFEST

S117066747
N/A

Click here for full text details

NY MANIFEST
EPA ID NYP004594396

AE845
South
< 1/8
0.062 mi.
325 ft.

Relative:
Lower

VAULT 5543
WEST 22ND ST AND 5TH AVE
MANHATTAN, NY

NY Spills

S103484786
N/A

Click here for full text details

NY Spills
Spill Number/Closed Date 9807881 / 2003-11-05
Site ID 119952
Spill Date 1998-09-28

AE846
South
< 1/8
0.062 mi.
325 ft.

Relative:
Lower

VAULT 4070
W 22 ST & 5TH AVE
MANHATTAN, NY

NY Spills

S106969379
N/A

Click here for full text details

NY Spills
Spill Number/Closed Date 0503981 / 2006-04-05
Site ID 348693
Spill Date 2005-07-04

AL847
SW
< 1/8
0.062 mi.
327 ft.

Relative:
Lower

MANHOLE 55385
WEST 22ND ST/6TH AVE
MANHATTAN, NY

NY Spills **S104788809**
N/A

Click here for full text details

NY Spills
Spill Number/Closed Date 0006235 / 2001-12-18
Site ID 195272
Spill Date 2000-08-25

AJ848
NW
< 1/8
0.062 mi.
327 ft.

Relative:
Lower

CON EDISON
117-115 W 28TH ST & 7TH AVE E
NEW YORK, NY 10001

NY MANIFEST **S117059739**
N/A

Click here for full text details

NY MANIFEST
EPA ID NYP004519245

AM849
WSW
< 1/8
0.062 mi.
327 ft.

Relative:
Lower

CON EDISON - MANHOLE M4505
116 W 24TH ST
NEW YORK, NY 10011

NY MANIFEST **S123692680**
N/A

Click here for full text details

NY MANIFEST
EPA ID NYP005237569

AQ850
SW
< 1/8
0.063 mi.
331 ft.

Relative:
Lower

ROADWAY
6TH AVE & 22ND ST
MANHATTAN, NY

NY Spills **S117394160**
N/A

Click here for full text details

NY Spills
Spill Number/Closed Date 1409721 / 2014-12-31
Site ID 503363
Spill Date 2014-12-31

AQ851
SW
< 1/8
0.063 mi.
331 ft.

Relative:
Lower

CON EDISON
W 22ND ST & 6TH AVE
NEW YORK, NY 10010

NY MANIFEST **S117059007**
N/A

Click here for full text details

NY MANIFEST
EPA ID NYP004511481

AQ852
SW
< 1/8
0.063 mi.
331 ft.

Relative:
Lower

IN ROADWAY
6TH AV / 22 ND ST
MANHATTAN, NY

NY Spills **S108955713**
N/A

Click here for full text details

NY Spills
Spill Number/Closed Date 0707716 / 2007-10-15
Site ID 388461
Spill Date 2007-10-13

AQ853
SW
< 1/8
0.063 mi.
331 ft.

Relative:
Lower

CON EDISON MANHOLE: 55386
W 22ND ST & 6TH AVE
NEW YORK, NY 10010

RCRA NonGen / NLR **1017773368**
FINDS **NYP004511481**

Click here for full text details

RCRA NonGen / NLR
EPA Id NYP004511481

FINDS
Registry ID: 110063774580

AR854
North
< 1/8
0.063 mi.
333 ft.

Relative:
Lower

CON EDISON
118 W 31ST ST
NEW YORK, NY

NY MANIFEST **S118464017**
N/A

Click here for full text details

NY MANIFEST
EPA ID NYP004860504

AR855
North
< 1/8
0.063 mi.
333 ft.

Relative:
Lower

CON EDISON
118 W 31 ST
NEW YORK, NY 10001

NY MANIFEST **S117318290**
N/A

Click here for full text details

NY MANIFEST
EPA ID NYP004658068

AR856
North
< 1/8
0.063 mi.
333 ft.

Relative:
Lower

CON EDISON
118 W 31 ST
NEW YORK, NY 10001

NY MANIFEST **S117314037**
N/A

Click here for full text details

NY MANIFEST
EPA ID NYP004610663

AD857
NNE
< 1/8
0.063 mi.
334 ft.

Relative:
Higher

CON EDISON SERVICE BOX: 5979
47 W 32ND ST
NEW YORK, NY 10016

RCRA NonGen / NLR **1016962493**
NY MANIFEST **NYP004355244**

Click here for full text details

RCRA NonGen / NLR
EPA Id NYP004355244

NY MANIFEST
EPA ID NYP004355244

AD858
NNE
< 1/8
0.063 mi.
334 ft.

Relative:
Higher

PHOEST DEVELOPMENT CORP
49 W 32ND ST
NEW YORK, NY 10001

RCRA NonGen / NLR **1001202995**
FINDS **NYR000042952**
ECHO
NY MANIFEST

Click here for full text details

RCRA NonGen / NLR
EPA Id NYR000042952

FINDS
Registry ID: 110004536299

ECHO
Registry ID 110004536299

NY MANIFEST
EPA ID NYR000042952

AD859
NNE
< 1/8
0.063 mi.
334 ft.

Relative:
Higher

MARTINIQUE HOTEL
49 W 32ND ST
NEW YORK, NY 10001

NY AST **U004047529**
N/A

Click here for full text details

NY AST
Facility Id 2-288004

AD860
NNE
< 1/8
0.063 mi.
334 ft.

Relative:
Higher

CON EDISON SERVICE BOX: 55199
49 W 32ND ST FRONT OF
NEW YORK, NY 10016

RCRA NonGen / NLR **1016962499**
NY MANIFEST **NYP004355301**

Click here for full text details

RCRA NonGen / NLR
EPA Id NYP004355301

NY MANIFEST

CON EDISON SERVICE BOX: 55199 (Continued) **1016962499**

EPA ID NYP004355301

AI861
NNW
< 1/8
0.063 mi.
335 ft.

Relative:
Lower

W 29 ST OWNERS CORP **NY AST** **U004077688**
116 W 29TH ST **N/A**
NEW YORK, NY 10001

Click here for full text details

NY AST
Facility Id 2-321680

AO862
North
< 1/8
0.064 mi.
336 ft.

Relative:
Higher

F G P WEST 32ND STREET INC **RCRA NonGen / NLR** **1000912469**
110 W 32ND ST - BASEMENT **FINDS** **NY0000804047**
NEW YORK, NY 10017 **ECHO**
NY MANIFEST

Click here for full text details

RCRA NonGen / NLR
EPA Id NY0000804047

FINDS
Registry ID: 110004319611

ECHO
Registry ID 110004319611

NY MANIFEST
EPA ID NY0000804047

AO863
North
< 1/8
0.064 mi.
336 ft.

Relative:
Higher

110 WEST 32ND STREET **NY AST** **U004077016**
110 WEST 32ND STREET **N/A**
NEW YORK, NY 10001

Click here for full text details

NY AST
Facility Id 2-269468

AK864
West
< 1/8
0.064 mi.
336 ft.

Relative:
Lower

CON EDISON - MANHOLE M4700 **NY MANIFEST** **S120959088**
120 W 25 ST **N/A**
MANHATTAN, NY 10001

Click here for full text details

NY MANIFEST
EPA ID NYP004990980

AS865
NNE
< 1/8
0.064 mi.
338 ft.

Relative:
Higher

CON EDISON
31 W 32 ST
NEW YORK, NY 10001

NY MANIFEST **S117314300**
N/A

Click here for full text details

NY MANIFEST
EPA ID NYP004613477

AR866
North
< 1/8
0.064 mi.
339 ft.

Relative:
Lower

VAULT # 8186
119 WEST 31ST STREET
MANHATTAN, NY

NY Spills **S106125586**
N/A

Click here for full text details

NY Spills
Spill Number/Closed Date 0312069 / 2004-09-28
Spill Number/Closed Date 0412232 / 2005-06-08
Site ID 280168
Site ID 337642
Spill Date 2004-01-28
Spill Date 2005-02-16

AH867
SE
< 1/8
0.065 mi.
341 ft.

Relative:
Lower

THE MADISON SQUARE BUILDING
15 EAST 26TH STREET
NEW YORK, NY 10010

NY AST **U003384024**
N/A

Click here for full text details

NY AST
Facility Id 2-057436

AH868
SE
< 1/8
0.065 mi.
341 ft.

Relative:
Lower

COMMERCIAL PROPERTY
15 EAST 26 ST
MANHATTAN, NY

NY Spills **S111318555**
N/A

Click here for full text details

NY Spills
Spill Number/Closed Date 1109683 / 2011-11-03
Site ID 457464
Spill Date 2011-11-02

AH869
SE
< 1/8
0.065 mi.
341 ft.

Relative:
Lower

CON EDISON SERVICE BOX: 4935
15 E 26TH ST FRONT OF
NEW YORK, NY 10010

RCRA NonGen / NLR **1016963415**
NY MANIFEST **NYP004364204**

Click here for full text details

RCRA NonGen / NLR
EPA Id NYP004364204

CON EDISON SERVICE BOX: 4935 (Continued) **1016963415**

NY MANIFEST
EPA ID NYP004364204

AC870 **SPILL NUMBER 9811853** **NY Spills** **S104648349**
WNW **121 W 26TH ST** **N/A**
< 1/8 **MANHATTAN, NY**
0.065 mi.
343 ft.

Relative:
Lower

Click here for full text details

NY Spills
Spill Number/Closed Date 9811853 / 2003-11-04
Site ID 200420
Spill Date 1998-12-20

AT871 **CON EDISON SERVICE BOX: 28931** **RCRA NonGen / NLR** **1016963796**
South **949 BROADWAY** **NY MANIFEST** **NYP004367694**
< 1/8 **NEW YORK, NY 10010**
0.065 mi.
343 ft.

Relative:
Lower

Click here for full text details

RCRA NonGen / NLR
EPA Id NYP004367694

NY MANIFEST
EPA ID NYP004367694

AF872 **CON EDISON** **RCRA NonGen / NLR** **1014397530**
NE **5 W 32ND ST FRONT OF** **NYP004198594**
< 1/8 **NEW YORK, NY 10016**
0.066 mi.
350 ft.

Relative:
Higher

Click here for full text details

RCRA NonGen / NLR
EPA Id NYP004198594

AF873 **CONSOLIDATED EDISON** **NY MANIFEST** **S117564367**
NE **5 W 32ND ST FRONT OF** **N/A**
< 1/8 **NEW YORK, NY 10016**
0.066 mi.
350 ft.

Relative:
Higher

Click here for full text details

NY MANIFEST
EPA ID NYP004198594

AD874
NNE
< 1/8
0.066 mi.
350 ft.

Relative:
Higher

32 CLEANERS
43 W 32ND ST
NEW YORK, NY 10001

EDR Hist Cleaner

1018596421
N/A

Click here for full text details

AD875
NNE
< 1/8
0.066 mi.
350 ft.

Relative:
Higher

HOTEL STANFORD
43 WEST 32ND STREET
NEW YORK, NY 10001

NY AST

U004077834
N/A

Click here for full text details

NY AST
Facility Id 2-342114

AJ876
WNW
< 1/8
0.066 mi.
351 ft.

Relative:
Lower

118 WEST 27 LLC
118 WEST 27TH STREET
NEW YORK, NY 10001

NY AST

A100178188
N/A

Click here for full text details

NY AST
Facility Id 2-605951

AQ877
SW
< 1/8
0.066 mi.
351 ft.

Relative:
Lower

PUMPING INTO SEWER
105 WEST 22ND ST
MANHATTAN, NY

NY Spills

S131510801
N/A

Click here for full text details

NY Spills
Spill Number/Closed Date 2307373 / 2023-12-07
Site ID 659426
Spill Date 2023-12-06

AD878
NNE
< 1/8
0.067 mi.
352 ft.

Relative:
Higher

39 WEST 32ND STREET
39 WEST 32ND STREET
NEW YORK, NY 10001

NY AST

U003393430
N/A

Click here for full text details

NY AST
Facility Id 2-281239

AD879
NNE
< 1/8
0.067 mi.
352 ft.

Relative:
Higher

CON EDISON SERVICE BOX 5980
39 W 32ND ST FRONT OF
NEW YORK, NY 10001

RCRA NonGen / NLR
NY MANIFEST
NJ MANIFEST

1014926578
NYP004243531

Click here for full text details

RCRA NonGen / NLR
EPA Id NYP004243531

NY MANIFEST
EPA ID NYP004243531

NJ MANIFEST
EPA Id NYP004243531

AN880
ENE
< 1/8
0.067 mi.
353 ft.

Relative:
Lower

CON EDISON SERVICE BOX: 5887
18 E 31ST ST
NEW YORK, NY 10016

RCRA NonGen / NLR
FINDS
ECHO
NY MANIFEST

1016677747
NYP004314266

Click here for full text details

RCRA NonGen / NLR
EPA Id NYP004314266

FINDS
Registry ID: 110058878521

ECHO
Registry ID 110058878521

NY MANIFEST
EPA ID NYP004314266

AD881
NNE
< 1/8
0.067 mi.
353 ft.

Relative:
Higher

CON EDISON SERVICE BOX: 5982
37 W 32ND ST
NEW YORK, NY 10016

RCRA NonGen / NLR

1016962494
NYP004355251

Click here for full text details

RCRA NonGen / NLR
EPA Id NYP004355251

AR882
North
< 1/8
0.067 mi.
354 ft.

Relative:
Lower

MONTANA BAY, INC.
120 WEST 31ST STREET
NEW YORK, NY 10001

NY AST **A100153964**
N/A

Click here for full text details

NY AST
Facility Id 2-600080

AR883
North
< 1/8
0.067 mi.
354 ft.

Relative:
Lower

KIM & LEE CLEANERS INC
120 W 31ST ST FL 5
NEW YORK, NY 10001

EDR Hist Cleaner **1020019341**
N/A

Click here for full text details

AR884
North
< 1/8
0.067 mi.
354 ft.

Relative:
Lower

120 WEST 31ST ST
120 WEST 31ST ST
NEW YORK, NY

NY LTANKS **S104620378**
N/A

Click here for full text details

NY LTANKS
Spill Number/Closed Date 9905948 / 2006-04-05
Site ID 308695
Spill Date 1999-08-18

AF885
NNE
< 1/8
0.067 mi.
355 ft.

Relative:
Higher

CON EDISON
29 W 32 ST
NEW YORK, NY 10001

NY MANIFEST **S118087865**
N/A

Click here for full text details

NY MANIFEST
EPA ID NYP004675195

AM886
WSW
< 1/8
0.067 mi.
355 ft.

Relative:
Lower

124 WEST 23RD STREET
124 WEST 23RD STREET
NEW YORK, NY 10011

NY AST **A100183106**
N/A

Click here for full text details

NY AST
Facility Id 2-606475

AM887
WSW
< 1/8
0.067 mi.
355 ft.

Relative:
Lower

SITE
124 WEST 23RD ST
NEW YORK, NY

NY Spills | **S110752038**
N/A

Click here for full text details

NY Spills
Spill Number/Closed Date 1011256 / 2011-03-28
Site ID 444898
Spill Date 2011-02-09

AI888
NNW
< 1/8
0.067 mi.
356 ft.

Relative:
Lower

115 WEST 30TH ST
11TH FLOOR/MANOLOCCI INC.
MANHATTAN, NY

NY Spills | **S102239672**
N/A

Click here for full text details

NY Spills
Spill Number/Closed Date 9600448 / 1996-04-10
Site ID 206395
Spill Date 1996-04-10

AI889
NNW
< 1/8
0.068 mi.
357 ft.

Relative:
Lower

ONE FIFTEEN WEST ASSOC., L.P.
115 WEST 30TH STREET
NEW YORK, NY 10001

NY AST | **U003393887**
N/A

Click here for full text details

NY AST
Facility Id 2-405620

AF890
NE
< 1/8
0.068 mi.
357 ft.

Relative:
Higher

BROADWAY 32 ST. REALTY CORP.
25 WEST 32ND STREET
NEW YORK, NY 10001

NY AST | **A100178505**
N/A

Click here for full text details

NY AST
Facility Id 2-606328

AR891
North
< 1/8
0.068 mi.
360 ft.

Relative:
Lower

MANHOLE #9247
BLDG 119 WEST 31ST ST
MANHATTAN, NY

NY Spills | **S106468636**
N/A

Click here for full text details

NY Spills
Spill Number/Closed Date 0401109 / 2005-07-01
Site ID 320553
Spill Date 2004-05-01

AF892
NE
< 1/8
0.068 mi.
360 ft.

Relative:
Higher

LA QUINTA MANHATTAN
17 WEST 32ND STREET
NEW YORK, NY 10001

NY AST **U003395628**
N/A

Click here for full text details

NY AST
Facility Id 2-600444

AC893
West
< 1/8
0.068 mi.
361 ft.

Relative:
Lower

119 W 25TH ST
119 W 25TH ST
NEW YORK, NY 10001

NY AST **U000398101**
N/A

Click here for full text details

NY AST
Facility Id 2-240389

AC894
West
< 1/8
0.068 mi.
361 ft.

Relative:
Lower

CON EDISON
FO 119 WEST 25 ST
NEW YORK, NY 10001

NY MANIFEST **S117315217**
N/A

Click here for full text details

NY MANIFEST
EPA ID NYP004623559

AK895
WSW
< 1/8
0.068 mi.
361 ft.

Relative:
Lower

119 WEST 24 ST. PROPERTIES LLC.
119 W 24 ST
NEW YORK, NY 10001

NY AST **U003388333**
N/A

Click here for full text details

NY AST
Facility Id 2-270121

AK896
WSW
< 1/8
0.068 mi.
361 ft.

Relative:
Lower

119 W 24TH ST/MANHATTAN
119 WEST 24TH ST
NEW YORK CITY, NY

NY Spills **S104495140**
N/A

Click here for full text details

NY Spills
Spill Number/Closed Date 8800769 / 1988-12-29
Site ID 125426
Spill Date 1988-03-07

AF897
NE
< 1/8
0.069 mi.
362 ft.

Relative:
Higher

DOUBLE SEVEN REALTY GROUP OF NY
11 WEST 32ND STREET
NEW YORK, NY 10001

Click here for full text details

NY AST
Facility Id 2-192325

Database(s): **NY AST**
EDR ID Number: **U001834283**
EPA ID Number: **N/A**

AF898
NE
< 1/8
0.069 mi.
362 ft.

Relative:
Higher

YELLOWSTONE BUILDING
11 WEST 32ND ST
NEW YORK, NY

Click here for full text details

NY Spills
Spill Number/Closed Date 0209415 / 2004-02-26
Site ID 209411
Spill Date 2002-12-13

Database(s): **NY Spills**
EDR ID Number: **S106010023**
EPA ID Number: **N/A**

AN899
ENE
< 1/8
0.069 mi.
362 ft.

Relative:
Higher

YOON JEONG HYEON
6 E 32ND ST BSMT
NEW YORK, NY 10016

Click here for full text details

Database(s): **EDR Hist Cleaner**
EDR ID Number: **1018741144**
EPA ID Number: **N/A**

AN900
ENE
< 1/8
0.069 mi.
362 ft.

Relative:
Higher

CON EDISON SERVICE BOX: 6014
6 E 32ND ST
NEW YORK, NY 10016

Click here for full text details

RCRA NonGen / NLR
EPA Id NYP004355285

NY MANIFEST
EPA ID NYP004355285

Database(s): **RCRA NonGen / NLR, NY MANIFEST**
EDR ID Number: **1016962497**
EPA ID Number: **NYP004355285**

AN901
ENE
< 1/8
0.069 mi.
362 ft.

Relative:
Higher

6 EAST 32ND STREET
6 EAST 32 ST
NEW YORK, NY 10016

Click here for full text details

NY AST
Facility Id 2-605760

Database(s): **NY AST**
EDR ID Number: **A100178043**
EPA ID Number: **N/A**

AP902
NE
< 1/8
0.069 mi.
363 ft.

Relative:
Higher

CON EDISON - VAULT V5962
1 E 32 ST
MANHATTAN, NY 10016

NY MANIFEST **S120958128**
N/A

Click here for full text details

NY MANIFEST
EPA ID NYP004914931

AL903
SW
< 1/8
0.069 mi.
364 ft.

Relative:
Lower

SUNSHINE CLEANERS
688 6TH AVE - CNR OF 22ND ST
NEW YORK, NY 10011

RCRA NonGen / NLR **1000791064**
FINDS **NYD987025657**
ECHO
NY MANIFEST

Click here for full text details

RCRA NonGen / NLR
EPA Id NYD987025657

FINDS
Registry ID: 110008083929

ECHO
Registry ID 110008083929

NY MANIFEST
EPA ID NYD987025657

AL904
SW
< 1/8
0.069 mi.
364 ft.

Relative:
Lower

CON EDISON
688-92 6TH AVE & 21ST ST SB464
NEW YORK, NY 10011

NY MANIFEST **S117058845**
N/A

Click here for full text details

NY MANIFEST
EPA ID NYP004509824

AL905
SW
< 1/8
0.069 mi.
364 ft.

Relative:
Lower

PSV CLEANERS INC
688 6TH AVE
NEW YORK, NY 10010

EDR Hist Cleaner **1020068297**
N/A

Click here for full text details

AL906
SW
< 1/8
0.069 mi.
364 ft.

Relative:
Lower

CON EDISON
688-92 6TH AVE & 21ST ST SB464
NEW YORK, NY 10011

Click here for full text details

NY MANIFEST
EPA ID NYP004509840

NY MANIFEST **S117058847**
N/A

AD907
NNE
< 1/8
0.069 mi.
366 ft.

Relative:
Higher

49 WEST 32ND STREET / NEW
MARTINIQUE HOTEL
NEW YORK, NY

Click here for full text details

NY Spills
Spill Number/Closed Date 8702215 / 1987-06-17
Site ID 263559
Spill Date 1987-06-17

NY Spills **S102144596**
N/A

AP908
NE
< 1/8
0.070 mi.
368 ft.

Relative:
Higher

319 FIFTH AVE
319 FIFTH AVENUE
NEW YORK, NY 10016

Click here for full text details

NY AST
Facility Id 2-159158

NY AST **U003390600**
N/A

AR909
North
< 1/8
0.071 mi.
374 ft.

Relative:
Lower

CON EDISON
122 W 31 ST
NEW YORK, NY 10001

Click here for full text details

NY MANIFEST
EPA ID NYP004612040

NY MANIFEST **S117314165**
N/A

AF910
NE
< 1/8
0.071 mi.
374 ft.

Relative:
Higher

CVS #02457
320 FIFTH AVE
NY, NY 10001

Click here for full text details

PA MANIFEST
Generator EPA Id NYR000193318

PA MANIFEST **S118068874**
N/A

AF911
NE
< 1/8
0.071 mi.
374 ft.

Relative:
Higher

CVS
320 FIFTH AVENUE
NEW YORK, NY 10001

RCRA-VSQG
NY MANIFEST
E MANIFEST

1014958094
NYR000193318

Click here for full text details

RCRA-VSQG
EPA Id NYR000193318

NY MANIFEST
EPA ID NYR000193318

AF912
NE
< 1/8
0.071 mi.
374 ft.

Relative:
Higher

320 FIFTH AVE
320 FIFTH AVENUE
NEW YORK, NY 10001

NY AST

U004077524
N/A

Click here for full text details

NY AST
Facility Id 2-326356

AN913
ENE
< 1/8
0.071 mi.
376 ft.

Relative:
Lower

CON EDISON - VAULT 81973
15 E 30TH ST
NEW YORK, NY 10016

NY MANIFEST

S121968525
N/A

Click here for full text details

NY MANIFEST
EPA ID NYP005125547

AN914
ENE
< 1/8
0.071 mi.
376 ft.

Relative:
Lower

CON EDISON - VAULT 81973
15 E 30TH ST
NEW YORK, NY 10016

RCRA-LQG

1024891595
NYP005125547

Click here for full text details

RCRA-LQG
EPA Id NYP005125547

AN915
ENE
< 1/8
0.071 mi.
376 ft.

Relative:
Lower

15 E 30TH ST
15 E 30TH ST
NEW YORK, NY 10016

NY AST

U003391236
N/A

Click here for full text details

NY AST
Facility Id 2-335762

AN916
ENE
< 1/8
0.071 mi.
376 ft.

Relative:
Lower

CON EDISON SERVICE BOX: 5732
15 E 30TH ST FRONT OF
NEW YORK, NY 10016

RCRA NonGen / NLR
NY MANIFEST

1016963424
NYP004364295

Click here for full text details

RCRA NonGen / NLR
EPA Id NYP004364295

NY MANIFEST
EPA ID NYP004364295

AT917
South
< 1/8
0.071 mi.
376 ft.

Relative:
Lower

CON EDISON SERVICE BOX: 4301
2-4 E 23RD ST
NEW YORK, NY 10010

RCRA NonGen / NLR
NY MANIFEST

1016966045
NYP004389003

Click here for full text details

RCRA NonGen / NLR
EPA Id NYP004389003

NY MANIFEST
EPA ID NYP004389003

AC918
West
< 1/8
0.071 mi.
377 ft.

Relative:
Lower

122 WEST 26TH ST
122 WEST 26TH STREET
NEW YORK, NY 10001

NY AST

U003389725
N/A

Click here for full text details

NY AST
Facility Id 2-249610

AC919
West
< 1/8
0.071 mi.
377 ft.

Relative:
Lower

CON EDISON
FO 122 W 26 ST
NEW YORK, NY 10001

NY MANIFEST

S117315358
N/A

Click here for full text details

NY MANIFEST
EPA ID NYP004625174

AU920
SSW
< 1/8
0.072 mi.
378 ft.

Relative:
Lower

CON EDISON MANHOLE: 4068
16-18 W 22ND ST FRONT OF
NEW YORK, NY 10010

Click here for full text details

RCRA NonGen / NLR
EPA Id NYP004330478

NY MANIFEST
EPA ID NYP004330478

RCRA NonGen / NLR **1016960838**
NY MANIFEST **NYP004330478**

AU921
SSW
< 1/8
0.072 mi.
378 ft.

Relative:
Lower

DIFRANZA WILLIAMSON
16 W 22ND ST
NEW YORK, NY 10010

Click here for full text details

RCRA NonGen / NLR
EPA Id NYD986908606

US AIRS
EPA plant ID: 110001613987

RCRA NonGen / NLR **1000446166**
US AIRS **NYD986908606**

AU922
SSW
< 1/8
0.072 mi.
378 ft.

Relative:
Lower

MEYSAR REALTY CORP.
16-18 WEST 22ND STREET
NEW YORK, NY 10010

Click here for full text details

NY AST
Facility Id 2-606370

NY AST **A100183028**
N/A

AU923
SSW
< 1/8
0.072 mi.
379 ft.

Relative:
Lower

CON EDISON SERVICE BOX: 4069
18 W 22ND ST
NEW YORK, NY 10010

Click here for full text details

RCRA NonGen / NLR
EPA Id NYP004367850

NY MANIFEST
EPA ID NYP004367850

RCRA NonGen / NLR **1016963814**
NY MANIFEST **NYP004367850**

AL924
SW
< 1/8
0.072 mi.
380 ft.

Relative:
Lower

CON EDISON - TRANSFORMER MANHOLE 2959
64 W 22ND ST
NEW YORK, NY 10010

Click here for full text details

NJ MANIFEST
EPA Id NYP004870131

NJ MANIFEST **S120677874**
N/A

AL925
SW
< 1/8
0.072 mi.
380 ft.

Relative:
Lower

CON EDISON - TRANSFORMER MANHOLE 2959
64 W 22ND ST
NEW YORK, NY 10010

Click here for full text details

RCRA-LQG
EPA Id NYP004870131

RCRA-LQG **1019325912**
NYP004870131

AL926
SW
< 1/8
0.072 mi.
380 ft.

Relative:
Lower

CON ED
64 W 22ND ST
NEW YORK, NY 10010

Click here for full text details

NY MANIFEST
EPA ID NYP004870131

NY MANIFEST **S118563672**
N/A

AO927
North
< 1/8
0.072 mi.
381 ft.

Relative:
Higher

UNITED ENTERPRISES
116 WEST 32ND STREET
NEW YORK, NY 10001

Click here for full text details

NY AST
Facility Id 2-327360

NY AST **A100168904**
N/A

AI928
NNW
< 1/8
0.073 mi.
383 ft.

Relative:
Lower

ROADWAY
124 WEST 30TH STREET
NEW YORK, NY

Click here for full text details

NY Spills
Spill Number/Closed Date 1709980 / 2018-03-29
Site ID 566459
Spill Date 2018-02-02

NY Spills **S121464299**
N/A

AI929
NNW
< 1/8
0.073 mi.
383 ft.

Relative:
Lower

124 W 30TH STREET
124 W 30TH STREET
NEW YORK, NY 10001

Click here for full text details

UST FINDER **1028573953**
N/A

AI930
NNW
< 1/8
0.073 mi.
383 ft.

Relative:
Lower

124 W 30TH STREET
124 W 30TH STREET
NEW YORK, NY 10001

Click here for full text details

NY UST **U004275607**
N/A

AJ931
NW
< 1/8
0.073 mi.
383 ft.

Relative:
Lower

OHDAY REALTY CORP
120 W 28TH ST
NEW YORK, NY 10001

Click here for full text details

NY AST
Facility Id 2-326208

NY AST **U003393262**
N/A

AE932
South
< 1/8
0.073 mi.
386 ft.

Relative:
Lower

CLOSED-LACKOF RECENT INFO
167 NORTH 5TH STREET
NEW YORK CITY, NY

Click here for full text details

NY LTANKS
Spill Number/Closed Date 8906957 / 2003-03-06
Site ID 311970
Spill Date 1989-10-16

NY LTANKS **S104275551**
N/A

AJ933
WNW
< 1/8
0.073 mi.
387 ft.

Relative:
Lower

MANHATTAN SPECIALTY CARE
121 W 27TH ST
MANHATTAN, NY 10010

Click here for full text details

E MANIFEST **1028030487**
N/A

AJ934
WNW
< 1/8
0.073 mi.
387 ft.

Relative:
Lower

SIXTH AVENUE WEST ASSOCIATES LLC
121 WEST 27TH STREET
NEW YORK, NY 10001

Click here for full text details

NY AST
Facility Id 2-604376

Database(s): NY AST

EDR ID Number: A100159772
EPA ID Number: N/A

AJ935
WNW
< 1/8
0.073 mi.
387 ft.

Relative:
Lower

6TH AVENUE WEST ASSOC
121 W 27TH ST - BASEMENT
NEW YORK, NY 10003

Click here for full text details

RCRA NonGen / NLR
EPA Id NYR000060004

FINDS
Registry ID: 110004546411

ECHO
Registry ID 110004546411

NY MANIFEST
EPA ID NYR000060004

Database(s): RCRA NonGen / NLR, FINDS, ECHO, NY MANIFEST

EDR ID Number: 1001229407
EPA ID Number: NYR000060004

AJ936
WNW
< 1/8
0.073 mi.
387 ft.

Relative:
Lower

IMPACT PRESENTATIONS INC
121 W 27TH ST STE 602
NEW YORK, NY 10001

Click here for full text details

RCRA NonGen / NLR
EPA Id NYR000026294

FINDS
Registry ID: 110009485271

ECHO
Registry ID 110009485271

NY MANIFEST
EPA ID NYR000026294

Database(s): RCRA NonGen / NLR, FINDS, ECHO, NY MANIFEST

EDR ID Number: 1001223000
EPA ID Number: NYR000026294

AJ937
WNW
< 1/8
0.073 mi.
387 ft.

Relative:
Lower

INDUSTRIAL FUR DYEING INC
121 W 27TH ST
NEW YORK, NY 10001

RCRA NonGen / NLR
FINDS
ECHO

1000428079
NYD056683972

Click here for full text details

RCRA NonGen / NLR
EPA Id NYD056683972

FINDS
Registry ID: 110004360664

ECHO
Registry ID 110004360664

AV938
East
< 1/8
0.074 mi.
389 ft.

Relative:
Lower

EXCAVATION
11 EAST 29TH STREET
MANHATTAN, NY

NY Spills

S107788398
N/A

Click here for full text details

NY Spills
Spill Number/Closed Date 0602010 / 2006-05-24
Site ID 364386
Spill Date 2006-05-24

AE939
SSW
< 1/8
0.075 mi.
394 ft.

Relative:
Lower

4 W 22ND ST
4 W 22ND ST
NEW YORK, NY 10010

NY AST

U004076789
N/A

Click here for full text details

NY AST
Facility Id 2-208256

AP940
ENE
< 1/8
0.075 mi.
395 ft.

Relative:
Higher

CON EDISON SERVICE BOX: 6004
5 32ND ST FRONT OF
NEW YORK, NY 10016

RCRA NonGen / NLR
NY MANIFEST

1016962934
NYP004359733

Click here for full text details

RCRA NonGen / NLR
EPA Id NYP004359733

NY MANIFEST
EPA ID NYP004359733

AU941
SSW
< 1/8
0.075 mi.
395 ft.

Relative:
Lower

20 WEST 22ND STREET — **NY UST** — **U004275623**
20 WEST 22ND STREET — **N/A**
NEW YORK, NY 10010

Click here for full text details

AU942
SSW
< 1/8
0.075 mi.
395 ft.

Relative:
Lower

20 WEST 22ND STREET — **UST FINDER** — **1028571273**
20 WEST 22ND STREET — **N/A**
NEW YORK, NY 10010

Click here for full text details

AU943
SSW
< 1/8
0.075 mi.
395 ft.

Relative:
Lower

CON EDISON — **NY MANIFEST** — **S116043856**
20 W 22ND ST — **N/A**
NEW YORK, NY 10011

Click here for full text details

NY MANIFEST
EPA ID NYP004402368

AU944
SSW
< 1/8
0.075 mi.
395 ft.

Relative:
Lower

CON EDISON — **NY MANIFEST** — **S116043858**
20 W 22ND ST — **N/A**
NEW YORK, NY 10011

Click here for full text details

NY MANIFEST
EPA ID NYP004402376

AL945
SSW
< 1/8
0.075 mi.
396 ft.

Relative:
Lower

28-30 WEST 22ND STREET MANHATTAN LLC — **NY AST** — **A100139079**
28-30 WEST 22ND STREET — **N/A**
NEW YORK, NY 10010

Click here for full text details

NY AST
Facility Id 2-604025

AL946
SW
< 1/8
0.075 mi.
396 ft.

Relative:
Lower

56 WEST 22ND ST
56 WEST 22ND ST
NEW YORK, NY 10010

Click here for full text details

NY UST **U004314626**
N/A

AL947
SW
< 1/8
0.075 mi.
397 ft.

Relative:
Lower

CON EDISON SERVICE BOX: 4061
62 W 22ND ST
NEW YORK, NY 10010

Click here for full text details

RCRA NonGen / NLR **1016963801**
NY MANIFEST **NYP004367744**

RCRA NonGen / NLR
EPA Id NYP004367744

NY MANIFEST
EPA ID NYP004367744

AN948
ENE
< 1/8
0.075 mi.
397 ft.

Relative:
Higher

S & C THERMAL
12 EAST 32ND ST
MANHATTAN, NY

Click here for full text details

NY Spills **S106010948**
N/A

NY Spills
Spill Number/Closed Date 0210707 / 2003-01-27
Site ID 321689
Spill Date 2003-01-24

AN949
ENE
< 1/8
0.075 mi.
397 ft.

Relative:
Higher

12 EAST 32ND STREET/MANHA
12 EAST 32ND STREET
NEW YORK CITY, NY

Click here for full text details

NY LTANKS **S104275525**
N/A

NY LTANKS
Spill Number/Closed Date 8807249 / 1992-12-04
Site ID 274630
Spill Date 1988-11-29

AL950
SSW
< 1/8
0.075 mi.
397 ft.

Relative:
Lower

40 WEST 22ND ST TENANTS CO OP
40 WEST 22ND ST
NEW YORK, NY 10010

Click here for full text details

NY AST **U003384519**
N/A

NY AST
Facility Id 2-082074

AL951
SSW
< 1/8
0.075 mi.
397 ft.

Relative:
Lower

APARTMENT BUILDING
40 WEST 22ND ST
MANHATTAN, NY

NY Spills **S107522622**
N/A

Click here for full text details

NY Spills
Spill Number/Closed Date 0512693 / 2006-06-29
Site ID 359089
Spill Date 2006-02-02

AL952
SW
< 1/8
0.075 mi.
397 ft.

Relative:
Lower

APARTMENT BUILDING - AB
54 WEST 22ND ST
MANHATTAN, NY

NY Spills **S125867695**
N/A

Click here for full text details

NY Spills
Spill Number/Closed Date 1908952 / 2023-09-12
Site ID 599168
Spill Date 2019-12-12

AL953
SW
< 1/8
0.075 mi.
397 ft.

Relative:
Lower

COMMERCIAL PROPERTY
54 WEST 22ND STREET
NEW YORK, NY

NY Spills **S125868145**
N/A

Click here for full text details

NY Spills
Spill Number/Closed Date 1909554 / 2020-01-06
Site ID 600159
Spill Date 2020-01-06

AL954
SW
< 1/8
0.075 mi.
397 ft.

Relative:
Lower

54 WEST 22ND OWNER, LLC.
54 WEST 22ND ST
NEW YORK, NY 10010

NY AST **A100380425**
N/A

Click here for full text details

NY AST
Facility Id 2-612043

AI955
NNW
< 1/8
0.075 mi.
397 ft.

Relative:
Lower

CON EDISON
138 W 30TH ST
NEW YORK, NY 10001

RCRA NonGen / NLR **1018277694**
FINDS **NYP004724316**
ECHO

Click here for full text details

RCRA NonGen / NLR
EPA Id NYP004724316

FINDS

CON EDISON (Continued) **1018277694**

Registry ID: 110067692125

ECHO
Registry ID 110067692125

AI956 **MTA** **NY AST** **U000408655**
NNW **138 WEST 30TH STREET** **N/A**
< 1/8 **NEW YORK, NY 10001**
0.075 mi.
397 ft.

Relative:
Lower

Click here for full text details

NY AST
Facility Id 2-343439

AI957 **30TH PCT** **NY Spills** **S102239981**
NNW **138 WEST 30TH ST** **N/A**
< 1/8 **NEW YORK, NY**
0.075 mi.
397 ft.

Relative:
Lower

Click here for full text details

NY Spills
Spill Number/Closed Date 9602148 / 1996-05-14
Site ID 300087
Spill Date 1996-05-14

AI958 **CON EDISON** **NJ MANIFEST** **S120666629**
NNW **138 W 30TH ST** **N/A**
< 1/8 **NEW YORK, NY 10001**
0.075 mi.
397 ft.

Relative:
Lower

Click here for full text details

NJ MANIFEST
EPA Id NYP004724316

AI959 **CON EDISON** **NY MANIFEST** **S117739325**
NNW **138 W 30TH ST** **N/A**
< 1/8 **NEW YORK, NY 10001**
0.075 mi.
397 ft.

Relative:
Lower

Click here for full text details

NY MANIFEST
EPA ID NYP004724316

AL960
SW
< 1/8
0.075 mi.
397 ft.

Relative:
Lower

CON EDISON
50 W 22ND ST
NEW YORK, NY 10010

NY MANIFEST **S117741523**
N/A

Click here for full text details

NY MANIFEST
EPA ID NYP004747580

AL961
SW
< 1/8
0.075 mi.
397 ft.

Relative:
Lower

CON EDISON
50 W 22ND ST
NEW YORK, NY 10010

RCRA NonGen / NLR **1018279903**
FINDS **NYP004747580**
ECHO

Click here for full text details

RCRA NonGen / NLR
EPA Id NYP004747580

FINDS
Registry ID: 110067697905

ECHO
Registry ID 110067697905

AL962
SW
< 1/8
0.075 mi.
397 ft.

Relative:
Lower

CON EDISON
50 W 22ND ST
NEW YORK, NY 10010

NJ MANIFEST **S120668685**
N/A

Click here for full text details

NJ MANIFEST
EPA Id NYP004747580

AN963
ENE
< 1/8
0.076 mi.
399 ft.

Relative:
Higher

CON EDISON
17 E 31ST ST
NEW YORK, NY 10016

NY MANIFEST **S118259185**
N/A

Click here for full text details

NY MANIFEST
EPA ID NYP004827762

AN964
ENE
< 1/8
0.076 mi.
399 ft.

Relative:
Higher

CON EDISON
17 E 31ST ST
NEW YORK, NY 10016

RCRA NonGen / NLR
FINDS
ECHO

1019906899
NYP004827762

Click here for full text details

RCRA NonGen / NLR
EPA Id NYP004827762

FINDS
Registry ID: 110069675827

ECHO
Registry ID 110069675827

AN965
ENE
< 1/8
0.076 mi.
399 ft.

Relative:
Higher

CON EDISON
17 E 31ST ST
NEW YORK, NY 10016

NJ MANIFEST

S120675715
N/A

Click here for full text details

NJ MANIFEST
EPA Id NYP004827762

AN966
ENE
< 1/8
0.076 mi.
400 ft.

Relative:
Lower

CON EDISON
22 E 31ST ST
NEW YORK, NY 10016

NY MANIFEST

S118259155
N/A

Click here for full text details

NY MANIFEST
EPA ID NYP004827259

AN967
ENE
< 1/8
0.076 mi.
400 ft.

Relative:
Lower

CON EDISON
22 E 31ST ST
NEW YORK, NY 10016

NJ MANIFEST

S120675668
N/A

Click here for full text details

NJ MANIFEST
EPA Id NYP004827259

AN968
ENE
< 1/8
0.076 mi.
400 ft.

Relative:
Lower

KMT GAS STATION INC
22 E 31ST ST 45
NEW YORK, NY 10016

EDR Hist Auto

1021415442
N/A

Click here for full text details

AN969
ENE
< 1/8
0.076 mi.
400 ft.

Relative:
Lower

CON EDISON
22 E 31ST ST
NEW YORK, NY 10016

RCRA NonGen / NLR

1019906852
NYP004827259

Click here for full text details

RCRA NonGen / NLR
EPA Id NYP004827259

AR970
North
< 1/8
0.076 mi.
402 ft.

Relative:
Lower

THE EPIC
125 WEST 31ST STREET
NEW YORK, NY 10001

NY AST

A100300842
N/A

Click here for full text details

NY AST
Facility Id 2-610476

AN971
ENE
< 1/8
0.077 mi.
404 ft.

Relative:
Higher

EAST 32ND ST MADISON/5TH
32ND STREET
MANHATTAN, NY

NY Spills

S108297560
N/A

Click here for full text details

NY Spills
Spill Number/Closed Date 0611518 / 2007-01-17
Site ID 376166
Spill Date 2007-01-16

AT972
SSE
< 1/8
0.077 mi.
406 ft.

Relative:
Lower

CON EDISON SERVICE BOX: 4302
6 E 23RD ST
NEW YORK, NY 10010

RCRA NonGen / NLR
NY MANIFEST

1016966046
NYP004389011

Click here for full text details

RCRA NonGen / NLR
EPA Id NYP004389011

NY MANIFEST
EPA ID NYP004389011

AM973
WSW
< 1/8
0.079 mi.
415 ft.

Relative:
Lower

BASEMENT SPILL
130 WEST 23RD ST
MANHATTAN, NY

NY Spills | **S106722305**
N/A

Click here for full text details

NY Spills
Spill Number/Closed Date 0408042 / 2004-12-15
Site ID 332659
Spill Date 2004-10-20

AN974
ENE
< 1/8
0.079 mi.
417 ft.

Relative:
Higher

7-9 E 32 ST
7-9 EAST 32ND STREET
NEW YORK, NY 10016

NY UST | **U004197454**
N/A

Click here for full text details

AN975
ENE
< 1/8
0.079 mi.
417 ft.

Relative:
Higher

7-9 E 32 ST
7-9 EAST 32ND STREET
NEW YORK, NY 10016

UST FINDER | **1028574111**
N/A

Click here for full text details

AN976
ENE
< 1/8
0.079 mi.
417 ft.

Relative:
Higher

APT BUILDING
7-9 EAST 32ND ST
NEW YORK, NY

NY LTANKS | **S129995663**
N/A

Click here for full text details

NY LTANKS
Spill Number/Closed Date 2209515 / 2024-04-22
Site ID 648893
Spill Date 2023-02-27

AJ977
WNW
< 1/8
0.079 mi.
418 ft.

Relative:
Lower

NORTHERN STARTEXTILE CORP.
122 WEST 27TH STREET
NEW YORK, NY 10001

NY AST | **U003385616**
N/A

Click here for full text details

NY AST
Facility Id 2-149276

AJ978
WNW
< 1/8
0.079 mi.
418 ft.

Relative:
Lower

DEMPSEY & CARROLL
122 W 27TH ST
NEW YORK, NY 10001

RCRA NonGen / NLR **1000349805**
NY MANIFEST **NYD981876352**

Click here for full text details

RCRA NonGen / NLR
EPA Id NYD981876352

NY MANIFEST
EPA ID NYD981876352

AJ979
WNW
< 1/8
0.079 mi.
418 ft.

Relative:
Lower

AMBASSADOR ART
122 W 27TH STREET
NEW YORK, NY 10001

NY MANIFEST **1009232581**
N/A

Click here for full text details

NY MANIFEST
EPA ID NYP000881078

AJ980
WNW
< 1/8
0.079 mi.
418 ft.

Relative:
Lower

AMBASSADOR ARTS INC
122 W 27TH ST 8TH FL
NEW YORK, NY 10001

RCRA NonGen / NLR **1000158223**
NY MANIFEST **NYD072806524**

Click here for full text details

RCRA NonGen / NLR
EPA Id NYD072806524

NY MANIFEST
EPA ID NYD072806524

AW981
NNW
< 1/8
0.079 mi.
419 ft.

Relative:
Lower

CON EDISON
124 W 29 ST E/O 7 AVE
NEW YORK, NY 10001

NY MANIFEST **S117737097**
N/A

Click here for full text details

NY MANIFEST
EPA ID NYP004607396

AX982
WNW
< 1/8
0.079 mi.
419 ft.

Relative:
Lower

127 WEST 26TH STREET
127 WEST 26TH STREET
NEW YORK, NY 10001

NY AST | **U004078272**
N/A

Click here for full text details

NY AST
Facility Id 2-602940

AX983
WNW
< 1/8
0.079 mi.
419 ft.

Relative:
Lower

APPARATUS LLC
127 W 26TH ST SUITE 300
NEW YORK, NY 10001

RCRA-SQG | **1017780181**
NYR000217737

Click here for full text details

RCRA-SQG
EPA Id NYR000217737

AY984
SSE
< 1/8
0.079 mi.
419 ft.

Relative:
Lower

CON EDISON
11 E 23RD ST
NEW YORK, NY 10010

NY MANIFEST | **S121967479**
N/A

Click here for full text details

NY MANIFEST
EPA ID NYP005015060

AY985
SSE
< 1/8
0.079 mi.
419 ft.

Relative:
Lower

CON EDISON - MANHOLE 4330
11 E 23RD ST
NEW YORK, NY 10010

RCRA-LQG | **1024890570**
NYP005015060

Click here for full text details

RCRA-LQG
EPA Id NYP005015060

AY986
SSE
< 1/8
0.080 mi.
421 ft.

Relative:
Lower

CON EDISON SERVICE BOX: 4314
8 E 23RD ST
NEW YORK, NY 10010

RCRA NonGen / NLR
NY MANIFEST | **1016965524**
NYP004383998

Click here for full text details

RCRA NonGen / NLR
EPA Id NYP004383998

NY MANIFEST
EPA ID NYP004383998

AY987
SSE
< 1/8
0.081 mi.
426 ft.

Relative:
Lower

MANHOLE 59753
E 23RD ST/MADISON AVE
MANHATTAN, NY

NY Spills **S104653937**
N/A

Click here for full text details

NY Spills
Spill Number/Closed Date 0003571 / 2004-04-08
Site ID 116874
Spill Date 2000-06-22

AT988
South
< 1/8
0.081 mi.
426 ft.

Relative:
Lower

MADISON - GREEN CONDO
5 E 22ND ST
NEW YORK, NY

NY LTANKS **S106703265**
N/A

Click here for full text details

NY LTANKS
Spill Number/Closed Date 8804440 / 1988-08-23
Site ID 137450
Spill Date 1988-08-19

AT989
South
< 1/8
0.081 mi.
426 ft.

Relative:
Lower

MADISON GREEN
5 EAST 22ND STREET
NEW YORK, NY 10010

NY AST **U004076240**
N/A

Click here for full text details

NY AST
Facility Id 2-081361

AT990
South
< 1/8
0.081 mi.
426 ft.

Relative:
Lower

GREEN VALET
5 E 22ND ST
NEW YORK, NY 10010

EDR Hist Cleaner **1019998476**
N/A

Click here for full text details

AT991
South
< 1/8
0.081 mi.
426 ft.

Relative:
Lower

MADISON GREEN CONDOS
5 EAST 22ND ST
MANHATTAN, NY

NY Spills **S109414548**
N/A

Click here for full text details

NY Spills
Spill Number/Closed Date 0811496 / 2009-03-17
Site ID 409072
Spill Date 2009-01-19

AQ992
SW
< 1/8
0.081 mi.
427 ft.

Relative:
Lower

CON EDISON SERVICE BOX: 46477
684 6TH AVE & 21ST ST SB46477
NEW YORK, NY 10011

Click here for full text details

RCRA NonGen / NLR
EPA Id NYP004509865

RCRA NonGen / NLR
1017773207
NYP004509865

AQ993
SW
< 1/8
0.081 mi.
427 ft.

Relative:
Lower

CON EDISON
684 6TH AVE & 21ST ST SB46477
NEW YORK, NY 10011

Click here for full text details

NY MANIFEST
EPA ID NYP004509865

NY MANIFEST
S117058849
N/A

AQ994
SW
< 1/8
0.081 mi.
427 ft.

Relative:
Lower

CON EDISON
684 6TH AVE & 21ST ST SB46483
NEW YORK, NY 10011

Click here for full text details

NY MANIFEST
EPA ID NYP004509832

NY MANIFEST
S117058846
N/A

AQ995
SW
< 1/8
0.081 mi.
427 ft.

Relative:
Lower

CON EDISON SERVICE BOX: 46483
684 6TH AVE & 21ST ST SB46483
NEW YORK, NY 10011

Click here for full text details

RCRA NonGen / NLR
EPA Id NYP004509832

RCRA NonGen / NLR
1017773204
NYP004509832

AO996
NNE
< 1/8
0.081 mi.
427 ft.

Relative:
Higher

CON EDISON SERVICE BOX: 55313
894 AVENUE OF THE AMERICAS FRONT
NEW YORK, NY 10001

Click here for full text details

RCRA NonGen / NLR
EPA Id NYP004521746

FINDS
Registry ID: 110063773055

RCRA NonGen / NLR
FINDS
1017774365
NYP004521746

AO997
NNE
< 1/8
0.081 mi.
427 ft.

Relative:
Higher

CON EDISON | **NY MANIFEST** | **S117059971**
894 AVENUE OF THE AMERICAS FRO | **N/A**
NEW YORK, NY 10001

Click here for full text details

NY MANIFEST
EPA ID NYP004521746

AV998
East
< 1/8
0.081 mi.
427 ft.

Relative:
Lower

20 E 30 ST | **NY AST** | **U003387490**
20 E 30 ST | **N/A**
NEW YORK, NY 10016

Click here for full text details

NY AST
Facility Id 2-292370

AM999
WSW
< 1/8
0.081 mi.
429 ft.

Relative:
Lower

CON EDISON | **NY MANIFEST** | **S117058727**
142 W 23RD ST & 7TH AVE E OF | **N/A**
NEW YORK, NY 10011

Click here for full text details

NY MANIFEST
EPA ID NYP004508602

AN1000
ENE
< 1/8
0.082 mi.
433 ft.

Relative:
Higher

CON EDISON | **NY MANIFEST** | **S117060147**
19-21 E 31ST ST & 5TH AVE E OF | **N/A**
NEW YORK, NY 10016

Click here for full text details

NY MANIFEST
EPA ID NYP004523577

AN1001
ENE
< 1/8
0.082 mi.
433 ft.

Relative:
Higher

CON EDISION - V5355 | **RCRA NonGen / NLR** | **1007207658**
19 E. 31 ST. 19 E. 31 ST. | **NY MANIFEST** | **NYP004072542**
NEW YORK, NY 10003

Click here for full text details

RCRA NonGen / NLR
EPA Id NYP004072542

NY MANIFEST
EPA ID NYP004072542

AN1002
ENE
< 1/8
0.082 mi.
433 ft.

Relative:
Higher

CON EDISION - V5448
19 E.31 ST. 19 E.31 ST.
NEW YORK, NY 10003

Click here for full text details

RCRA NonGen / NLR
EPA Id NYP004077301

NY MANIFEST
EPA ID NYP004077301

Database(s): RCRA NonGen / NLR, NY MANIFEST
EDR ID Number: 1007207870
EPA ID Number: NYP004077301

AN1003
ENE
< 1/8
0.082 mi.
433 ft.

Relative:
Higher

CON EDISON
19-21 E 31ST ST & 5TH AVE E OF
NEW YORK, NY 10016

Click here for full text details

NY MANIFEST
EPA ID NYP004523569

Database(s): NY MANIFEST
EDR ID Number: S117060146
EPA ID Number: N/A

AN1004
ENE
< 1/8
0.082 mi.
433 ft.

Relative:
Higher

CON EDISON SERVICE BOX: 5881
19 E 31ST ST FRONT OF
NEW YORK, NY 10016

Click here for full text details

RCRA NonGen / NLR
EPA Id NYP004367561

NY MANIFEST
EPA ID NYP004367561

Database(s): RCRA NonGen / NLR, NY MANIFEST
EDR ID Number: 1016963783
EPA ID Number: NYP004367561

AI1005
NNW
< 1/8
0.082 mi.
435 ft.

Relative:
Lower

CON EDISON
142 W 30TH ST
NEW YORK, NY 10001

Click here for full text details

NJ MANIFEST
EPA Id NYP004724290

Database(s): NJ MANIFEST
EDR ID Number: S120666627
EPA ID Number: N/A

AI1006
NNW
< 1/8
0.082 mi.
435 ft.

Relative:
Lower

CON EDISON
142 W 30TH ST
NEW YORK, NY 10001

RCRA NonGen / NLR **1018277692**
FINDS **NYP004724290**
ECHO

Click here for full text details

RCRA NonGen / NLR
EPA Id NYP004724290

FINDS
Registry ID: 110067692107

ECHO
Registry ID 110067692107

AI1007
NNW
< 1/8
0.082 mi.
435 ft.

Relative:
Lower

CON EDISON
142 W 30TH ST
NEW YORK, NY 10001

NY MANIFEST **S117739323**
N/A

Click here for full text details

NY MANIFEST
EPA ID NYP004724290

AJ1008
NW
< 1/8
0.083 mi.
436 ft.

Relative:
Lower

CON ED YARD
128 WEST 28TH ST
MANHATTAN, NY

NY Spills **S120702252**
N/A

Click here for full text details

NY Spills
Spill Number/Closed Date 1700772 / 2017-05-16
Site ID 545795
Spill Date 2017-04-25

AK1009
WSW
< 1/8
0.083 mi.
436 ft.

Relative:
Lower

THE HORNE BUILDING OWNERS CORP.
127 WEST 24TH ST.
NEW YORK, NY 10001

NY AST **A100514974**
N/A

Click here for full text details

NY AST
Facility Id 2-605959

AK1010
West
< 1/8
0.083 mi.
437 ft.

Relative:
Lower

25 BUILDING ASSOCIATES, LLC
130 WEST 25TH STREET
NEW YORK, NY 10001

NY TANKS **S121166301**
N/A

Click here for full text details

NY TANKS
Site Status Active
Facility Id 2-401765

AH1011
ESE
< 1/8
0.083 mi.
437 ft.

Relative:
Lower

CON EDISON SERVICE BOX: 5167
10 E 27TH ST FRONT OF
NEW YORK, NY 10016

RCRA NonGen / NLR **1016963426**
NY MANIFEST **NYP004364311**

Click here for full text details

RCRA NonGen / NLR
EPA Id NYP004364311

NY MANIFEST
EPA ID NYP004364311

AH1012
ESE
< 1/8
0.083 mi.
437 ft.

Relative:
Lower

CON EDISON
FO 10 EAST 27 ST
NEW YORK, NY 10016

NY MANIFEST **S117067600**
N/A

Click here for full text details

NY MANIFEST
EPA ID NYP004607339

AY1013
SSE
< 1/8
0.083 mi.
439 ft.

Relative:
Lower

CON EDISON
10-12 E 23RD ST
NEW YORK, NY 10010

NY MANIFEST **S121967083**
N/A

Click here for full text details

NY MANIFEST
EPA ID NYP004389029

AT1014
South
< 1/8
0.084 mi.
442 ft.

Relative:
Lower

155 5TH AVE
155 5TH AVENUE
NEW YORK, NY 10010

NY AST **U003396157**
N/A

Click here for full text details

NY AST
Facility Id 2-601388

AT1015
South
< 1/8
0.084 mi.
442 ft.

Relative:
Lower

UNITED SYNAGOGUE
155 5TH AV
MANHATTAN, NY

Database(s): **NY Spills**
EDR ID Number: **S106000789**
EPA ID Number: **N/A**

Click here for full text details

NY Spills
Spill Number/Closed Date 0110421 / 2002-02-01
Site ID 82036
Spill Date 2002-01-30

AT1016
South
< 1/8
0.084 mi.
442 ft.

Relative:
Lower

CON EDISON
155 5TH AVE & E 21ST ST FRONT OF
NEW YORK, NY 10010

Database(s): **RCRA NonGen / NLR**, **NY MANIFEST**
EDR ID Number: **1014397720**
EPA ID Number: **NYP004200572**

Click here for full text details

RCRA NonGen / NLR
EPA Id NYP004200572

NY MANIFEST
EPA ID NYP004200572

AP1017
NE
< 1/8
0.084 mi.
444 ft.

Relative:
Higher

CON EDISON SERVICE BOX: 33726
324 5TH AVE
NEW YORK, NY 10016

Database(s): **RCRA NonGen / NLR**, **NY MANIFEST**
EDR ID Number: **1016962496**
EPA ID Number: **NYP004355277**

Click here for full text details

RCRA NonGen / NLR
EPA Id NYP004355277

NY MANIFEST
EPA ID NYP004355277

AI1018
NNW
< 1/8
0.084 mi.
445 ft.

Relative:
Lower

129 W 29 ST
129 WEST 29TH STREET
NEW YORK, NY 10001

Database(s): **NY AST**
EDR ID Number: **A100183159**
EPA ID Number: **N/A**

Click here for full text details

NY AST
Facility Id 2-606549

AI1019
NNW
< 1/8
0.084 mi.
445 ft.

Relative:
Lower

CHROMACOMP INC
129 W 29TH ST
NEW YORK, NY 10001

RCRA NonGen / NLR **1000458256**
FINDS **NYD986936433**
ECHO
NY MANIFEST

Click here for full text details

RCRA NonGen / NLR
EPA Id NYD986936433

FINDS
Registry ID: 110004458685

ECHO
Registry ID 110004458685

NY MANIFEST
EPA ID NYD986936433

AG1020
ESE
< 1/8
0.084 mi.
445 ft.

Relative:
Lower

MADISON CLEANERS
22 E 28TH ST
NEW YORK, NY 10016

ICIS **1012086945**
US AIRS **N/A**
NY DRYCLEANERS

Click here for full text details

ICIS
FRS ID: 110038454589

US AIRS
EPA plant ID: 110038454543

NY DRYCLEANERS
Facility Id 2-6206-01483

AZ1021
South
< 1/8
0.085 mi.
447 ft.

Relative:
Lower

APARTMENT BUILDING
166 FIFTH AVENUE
NEW YORK, NY 10010

NY LTANKS **S108298704**
N/A

Click here for full text details

NY LTANKS
Spill Number/Closed Date 0608561 / 2006-12-18
Site ID 372562
Spill Date 2006-10-26

AZ1022
South
< 1/8
0.085 mi.
447 ft.

Relative:
Lower

166 FIFTH AVE LLC
166 FIFTH AVENUE
NEW YORK, NY 10010

Click here for full text details

NY AST
Facility Id 2-063312

NY AST **U003384011**
N/A

AV1023
East
< 1/8
0.085 mi.
447 ft.

Relative:
Lower

MANHOLE #50114
MADISON AVE/EAST 29TH
MANHATTAN, NY

Click here for full text details

NY Spills
Spill Number/Closed Date 0506187 / 2006-01-11
Site ID 351354
Spill Date 2005-08-19

NY Spills **S107409898**
N/A

AK1024
West
< 1/8
0.085 mi.
448 ft.

Relative:
Lower

127 W 25TH STREET
127 WEST 25TH STREET
NEW YORK, NY 10001

Click here for full text details

NY UST **U004315952**
N/A

AK1025
West
< 1/8
0.085 mi.
448 ft.

Relative:
Lower

127 W 25TH STREET
127 WEST 25TH STREET
NEW YORK, NY 10001

Click here for full text details

NY AST
Facility Id 2-332038

NY AST **S122414393**
N/A

AK1026
West
< 1/8
0.085 mi.
448 ft.

Relative:
Lower

BRC HUMAN SERVICES CORP
127 W 25TH ST 3RD FLOOR
NEW YORK, NY 10001

Click here for full text details

E MANIFEST **1027804727**
N/A

AK1027
West
< 1/8
0.085 mi.
448 ft.

Relative:
Lower

SPAR KNITWEAR INC — **RCRA NonGen / NLR, FINDS, ECHO** — **1000351411** / **NYD009326331**
127 W 25TH ST
NEW YORK, NY 10001

Click here for full text details

RCRA NonGen / NLR
EPA Id NYD009326331

FINDS
Registry ID: 110004343032

ECHO
Registry ID 110004343032

AK1028
West
< 1/8
0.085 mi.
448 ft.

Relative:
Lower

127-131 WEST 25TH STREET — **NY LTANKS** — **U001840518**
127-131 WEST 25TH STREET — **N/A**
NEW YORK, NY

Click here for full text details

NY LTANKS
Spill Number/Closed Date 9414568 / 1995-02-07
Site ID 188880
Spill Date 1995-02-04

AJ1029
WNW
< 1/8
0.085 mi.
449 ft.

Relative:
Lower

NIC-MAR PRINTING CO-122 W 27TH ST — **PFAS ECHO** — **1027392814**
N/A
NEW YORK CITY, NY

Click here for full text details

AX1030
WNW
< 1/8
0.086 mi.
453 ft.

Relative:
Lower

131 WEST 26TH STREET — **NY LTANKS** — **S103575343**
131 WEST 26TH STREET — **N/A**
MANHATTAN, NY

Click here for full text details

NY LTANKS
Spill Number/Closed Date 9811447 / 1999-02-11
Site ID 163270
Spill Date 1998-12-11

AP1031
NE
< 1/8
0.086 mi.
456 ft.

Relative:
Higher

CON EDISON SERVICE BOX: 33730
321 5TH AVE FRONT OF
NEW YORK, NY 10016

RCRA NonGen / NLR
FINDS
ECHO
NY MANIFEST

1016962995
NYP004360343

Click here for full text details

RCRA NonGen / NLR
EPA Id NYP004360343

FINDS
Registry ID: 110064215843

ECHO
Registry ID 110064215843

NY MANIFEST
EPA ID NYP004360343

AQ1032
SW
< 1/8
0.087 mi.
457 ft.

Relative:
Lower

CON EDISON - MANHOLE M4049
108 W 22ND ST
NEW YORK, NY 10011

NY MANIFEST

S123692430
N/A

Click here for full text details

NY MANIFEST
EPA ID NYP005203781

AG1033
ESE
< 1/8
0.087 mi.
461 ft.

Relative:
Lower

PAN AM EQUITIES
80 MADISON AVE
NEW YORK, NY 10016

NY AST

U003393236
N/A

Click here for full text details

NY AST
Facility Id 2-325740

AO1034
NNE
< 1/8
0.087 mi.
461 ft.

Relative:
Higher

DUANE READE
1270 BROADWAY, FRNT. 1
NEW YORK, NY 10001

E MANIFEST

1027820223
N/A

Click here for full text details

AO1035
NNE
< 1/8
0.087 mi.
461 ft.

Relative:
Higher

CON EDISON
1270 BROADWAY ST
NEW YORK, NY 10118

NY MANIFEST **S118464103**
N/A

Click here for full text details

NY MANIFEST
EPA ID NYP004861981

AO1036
NNE
< 1/8
0.087 mi.
461 ft.

Relative:
Higher

BRITE-ALL INDUSTRIES INC
1270 BROADWAY
NEW YORK, NY 10001

EDR Hist Cleaner **1018606338**
N/A

Click here for full text details

AO1037
NNE
< 1/8
0.087 mi.
461 ft.

Relative:
Higher

CON EDISON
1270-80 W BROADWAY
NEW YORK, NY 10001

NY MANIFEST **S117059973**
N/A

Click here for full text details

NY MANIFEST
EPA ID NYP004521761

AV1038
East
< 1/8
0.087 mi.
462 ft.

Relative:
Lower

ROADWAY
118 MADISON AVE
MANHATTAN, NY

NY Spills **S128912120**
N/A

Click here for full text details

NY Spills
Spill Number/Closed Date 2202317 / 2022-06-15
Site ID 637400
Spill Date 2022-06-14

AV1039
East
< 1/8
0.087 mi.
462 ft.

Relative:
Lower

AMERICAN ACADEMY OF DRAMATIC ARTS
118 MADISON AVENUE
NEW YORK, NY 10016

NY AST **U003393237**
N/A

Click here for full text details

NY AST
Facility Id 2-325759

BA1040
ENE
< 1/8
0.087 mi.
462 ft.

Relative:
Lower

AMERICAN ACADEMY OF DRAMATIC ARTS
120 MADISON AVENUE
NEW YORK, NY 10016

Click here for full text details

UST FINDER

1028573911
N/A

BA1041
ENE
< 1/8
0.087 mi.
462 ft.

Relative:
Lower

SPILL NUMBER 0104856
120 MADISON AV
NEW YORK, NY

Click here for full text details

NY LTANKS
Spill Number/Closed Date 0104856 / 2003-12-12
Spill Number/Closed Date 1100694 / 2012-12-20
Site ID 83731
Site ID 448110
Spill Date 2001-08-06
Spill Date 2011-04-20

NY LTANKS

S105135057
N/A

BA1042
ENE
< 1/8
0.087 mi.
462 ft.

Relative:
Lower

AMERICAN ACADEMY OF DRAMATIC ARTS
120 MADISON AVENUE
NEW YORK, NY 10016

Click here for full text details

NY UST

U003790874
N/A

BA1043
ENE
< 1/8
0.087 mi.
462 ft.

Relative:
Lower

AMERICAN ACADEMY SCHOOL
120 MADISON AV E
MANHATTAN, NY

Click here for full text details

NY Spills
Spill Number/Closed Date 0407480 / 2004-11-05
Site ID 331970
Spill Date 2004-10-06

NY Spills

S106721952
N/A

AN1044
ENE
< 1/8
0.087 mi.
462 ft.

Relative:
Lower

126 MADISON LLC
126 MADISON AVE
NEW YORK, NY 10016

Click here for full text details

NY AST
Facility Id 2-611361

NY AST

A100350436
N/A

AV1045
East
< 1/8
0.088 mi.
463 ft.

Relative:
Lower

CON EDISON
19 E 29TH ST
NEW YORK, NY 10016

NY MANIFEST **S118464003**
N/A

Click here for full text details

NY MANIFEST
EPA ID NYP004860223

AN1046
ENE
< 1/8
0.088 mi.
463 ft.

Relative:
Lower

CON EDISON
130 MADASION AVE
NEW YORK, NY 10034

NY MANIFEST **S119077334**
N/A

Click here for full text details

NY MANIFEST
EPA ID NYP004827655

AN1047
ENE
< 1/8
0.088 mi.
463 ft.

Relative:
Lower

CON EDISON
130 MADASION AVE
NEW YORK, NY 10034

RCRA NonGen / NLR **1019906888**
FINDS **NYP004827655**
ECHO

Click here for full text details

RCRA NonGen / NLR
EPA Id NYP004827655

FINDS
Registry ID: 110069675747

ECHO
Registry ID 110069675747

AN1048
ENE
< 1/8
0.088 mi.
463 ft.

Relative:
Lower

130 MADISON AVE
130 MADISON AVE
NEW YORK, NY 10016

NY AST **U003386676**
N/A

Click here for full text details

NY AST
Facility Id 2-360481

AN1049
ENE
< 1/8
0.088 mi.
463 ft.

Relative:
Lower

CON EDISON
130 MADASION AVE
NEW YORK, NY 10034

NJ MANIFEST | **S120675704**
N/A

Click here for full text details

NJ MANIFEST
EPA Id NYP004827655

AT1050
South
< 1/8
0.088 mi.
465 ft.

Relative:
Lower

G & B CUSTOM CLEANERS & TLRS*
935 BROADWAY
NEW YORK, NY 10010

EDR Hist Cleaner | **1019992564**
N/A

Click here for full text details

AT1051
South
< 1/8
0.088 mi.
465 ft.

Relative:
Lower

LEES CLEANERS
935 BROADWAY
NEW YORK, NY 10010

RCRA NonGen / NLR
FINDS
ECHO
NY MANIFEST | **1000137779**
NYD053546511

Click here for full text details

RCRA NonGen / NLR
EPA Id NYD053546511

FINDS
Registry ID: 110004359024

ECHO
Registry ID 110004359024

NY MANIFEST
EPA ID NYD053546511

AP1052
NE
< 1/8
0.088 mi.
467 ft.

Relative:
Higher

CON EDISON SERVICE BOX: 33731
323 5TH AVE FRONT OF
NEW YORK, NY 10016

RCRA NonGen / NLR
NY MANIFEST | **1016962996**
NYP004360350

Click here for full text details

RCRA NonGen / NLR
EPA Id NYP004360350

NY MANIFEST
EPA ID NYP004360350

AW1053
NNW
< 1/8
0.089 mi.
468 ft.

Relative:
Lower

130-132 WEST 29 STREET LLC
130 WEST 29TH STREET
NEW YORK, NY 10001

NY AST | **U003391254**
N/A

Click here for full text details

NY AST
Facility Id 2-336246

AR1054
North
< 1/8
0.089 mi.
469 ft.

Relative:
Lower

CON EDISON - MANHOLE 59420
131 W 31ST ST
NEW YORK, NY 10001

RCRA-LQG | **1018280433**
NYP004753141

Click here for full text details

RCRA-LQG
EPA Id NYP004753141

AR1055
North
< 1/8
0.089 mi.
469 ft.

Relative:
Lower

CON EDISON - MANHOLE 59420
131 W 31ST
NEW YORK, NY 10001

NJ MANIFEST | **S120669180**
N/A

Click here for full text details

NJ MANIFEST
EPA Id NYP004753141

AR1056
North
< 1/8
0.089 mi.
469 ft.

Relative:
Lower

CON EDISON
131 W 31ST ST
NEW YORK, NY 10001

NY MANIFEST | **S117742054**
N/A

Click here for full text details

NY MANIFEST
EPA ID NYP004753141

AN1057
ENE
< 1/8
0.089 mi.
470 ft.

Relative:
Higher

CON EDISON
21 E 31ST ST
NEW YORK, NY 10016

RCRA NonGen / NLR
NY MANIFEST
NJ MANIFEST

1012185620
NYP004164539

Click here for full text details

RCRA NonGen / NLR
EPA Id NYP004164539

NY MANIFEST
EPA ID NYP004164539

NJ MANIFEST

CON EDISON (Continued) **1012185620**

EPA Id NYP004164539

AX1058 **CON EDISON** **NY MANIFEST** **S117315399**
West **FO 132 W 26 ST** **N/A**
< 1/8 **NEW YORK, NY 10001**
0.089 mi.
472 ft.

Relative:
Lower

Click here for full text details

NY MANIFEST
EPA ID NYP004625620

AX1059 **CON EDISON** **NY MANIFEST** **S117537958**
West **F/O 132 WEST 26 ST** **N/A**
< 1/8 **NEW YORK, NY 10001**
0.089 mi.
472 ft.

Relative:
Lower

Click here for full text details

NY MANIFEST
EPA ID NYP004705802

AX1060 **CON EDISON SERVICE BOX: 4891** **RCRA NonGen / NLR** **1016969083**
West **132 W 26TH ST** **NY MANIFEST** **NYP004427290**
< 1/8 **NEW YORK, NY 10001**
0.089 mi.
472 ft.

Relative:
Lower

Click here for full text details

RCRA NonGen / NLR
EPA Id NYP004427290

NY MANIFEST
EPA ID NYP004427290

AK1061 **BRICK FARMS COOPERATIVE LTD** **NY UST** **U004374005**
West **131 W 24TH ST** **N/A**
< 1/8 **NEW YORK, NY 10011**
0.090 mi.
473 ft.

Relative:
Lower

Click here for full text details

AJ1062
WNW
< 1/8
0.090 mi.
474 ft.

Relative:
Lower

SPILL NUMBER 0306110
129 WEST 27TH ST
MANHATTAN, NY

NY Spills **S106017978**
N/A

Click here for full text details

NY Spills
Spill Number/Closed Date 0306110 / 2003-10-29
Site ID 310611
Spill Date 2003-09-09

AJ1063
WNW
< 1/8
0.090 mi.
474 ft.

Relative:
Lower

CON ED
129 W 27 ST
NEW YORK, NY 10001

NY MANIFEST **S118464014**
N/A

Click here for full text details

NY MANIFEST
EPA ID NYP004860462

AJ1064
WNW
< 1/8
0.090 mi.
474 ft.

Relative:
Lower

WEST 27TH STREET REALTY
129 WEST 27TH STREET
NEW YORK, NY 10001

NY AST **U003386113**
N/A

Click here for full text details

NY AST
Facility Id 2-272183

AZ1065
South
< 1/8
0.090 mi.
475 ft.

Relative:
Lower

THOR 164 5TH AVENUE
164 FIFTH AVENUE
NEW YORK, NY 10010

NY AST **A100166434**
N/A

Click here for full text details

NY AST
Facility Id 2-114170

AT1066
South
< 1/8
0.090 mi.
477 ft.

Relative:
Lower

CON EDISON SERVICE BOX: 28923
933 BROADWAY
NEW YORK, NY 10010

RCRA NonGen / NLR **1016968850**
NY MANIFEST **NYP004424834**

Click here for full text details

RCRA NonGen / NLR
EPA Id NYP004424834

NY MANIFEST
EPA ID NYP004424834

AM1067
WSW
< 1/8
0.090 mi.
477 ft.

Relative:
Lower

ON STREET
135 W 23RD ST
MANHATTAN, NY

NY Spills **S118951760**
N/A

Click here for full text details

NY Spills
Spill Number/Closed Date 1606076 / 2016-09-19
Site ID 532668
Spill Date 2016-09-17

AS1068
NNE
< 1/8
0.091 mi.
480 ft.

Relative:
Higher

42 W 33RD STREET
42 W 33RD STREET
MANHATTAN, NY

NY Spills **S102146676**
N/A

Click here for full text details

NY Spills
Spill Number/Closed Date 9303894 / 1993-06-28
Site ID 168293
Spill Date 1993-06-25

AP1069
NE
< 1/8
0.091 mi.
482 ft.

Relative:
Higher

BWH NV ASSOCIATES
325 FIFTH AVENUE
NEW YORK, NY 10016

NY AST **U004078551**
N/A

Click here for full text details

NY AST
Facility Id 2-608365

AP1070
NE
< 1/8
0.091 mi.
482 ft.

Relative:
Higher

325 FIFTH AVE
325 FIFTH AVE
MANHATTAN, NY

NY Spills **S104650029**
N/A

Click here for full text details

NY Spills
Spill Number/Closed Date 9910903 / 2003-02-26
Site ID 97510
Spill Date 1999-12-14

BB1071
ESE
< 1/8
0.091 mi.
483 ft.

Relative:
Lower

MADISON CLEANERS
76 MADISON AVE
NEW YORK, NY 10016

RCRA-SQG **1000791354**
NY MANIFEST **NYD987028628**

Click here for full text details

RCRA-SQG
EPA Id NYD987028628

NY MANIFEST

MADISON CLEANERS (Continued) **1000791354**

EPA ID NYD987028628

BB1072
ESE
< 1/8
0.091 mi.
483 ft.

Relative:
Lower

76 MADISON AVE **NY AST** **U003758092**
76 MADISON AVENUE **N/A**
NEW YORK, NY 10016

Click here for full text details

NY AST
Facility Id 2-602141

BB1073
ESE
< 1/8
0.091 mi.
483 ft.

Relative:
Lower

CENTAUR PROPERTIES **NY LTANKS** **S105997941**
76 MADISON AVE **N/A**
MANHATTAN, NY

Click here for full text details

NY LTANKS
Spill Number/Closed Date 0210483 / 2003-01-21
Spill Number/Closed Date 0210555 / 2004-01-02
Site ID 303093
Site ID 128560
Spill Date 2003-01-17
Spill Date 2003-01-20

BB1074
ESE
< 1/8
0.091 mi.
483 ft.

Relative:
Lower

MADISON CLEANERS **NY DRYCLEANERS** **S110247190**
76 MADISON AVE **N/A**
NEW YORK, NY 10016

Click here for full text details

NY DRYCLEANERS
Facility Id 2-6206-00510

BB1075
ESE
< 1/8
0.091 mi.
483 ft.

Relative:
Lower

LF 76 MADISON REALITY LLC **NY MANIFEST** **S119078899**
MADISON AVENUE **N/A**
NEW YORK, NY 10022

Click here for full text details

NY MANIFEST
EPA ID NYR000129957

BB1076
ESE
< 1/8
0.091 mi.
483 ft.

Relative:
Lower

MADISON REALTY
MADISON AVENUE
NEW YORK, NY 10022

RCRA-SQG **1007881070**
NJ MANIFEST **NYR000129957**

Click here for full text details

RCRA-SQG
EPA Id NYR000129957

NJ MANIFEST
EPA Id NYR000129957

BB1077
ESE
< 1/8
0.091 mi.
483 ft.

Relative:
Lower

MADISON CLEANERS 28 ST CORP
76 MADISON AVE
NEW YORK, NY 10016

EDR Hist Cleaner **1020032291**
N/A

Click here for full text details

AH1078
ESE
< 1/8
0.091 mi.
483 ft.

Relative:
Lower

66 MADISON AVENUE APARTMENT CORP.
66 MADISON AVE
NEW YORK, NY 10016

NY AST **U004081864**
N/A

Click here for full text details

NY AST
Facility Id 2-403911

AH1079
ESE
< 1/8
0.091 mi.
483 ft.

Relative:
Lower

SEBCO LAUNDRY SYSTEMS INC
66 MADISON AVE
NEW YORK, NY 10016

EDR Hist Cleaner **1018885627**
N/A

Click here for full text details

BC1080
SE
< 1/8
0.091 mi.
483 ft.

Relative:
Lower

50 MADISON AVENUE / NEW Y
50 MADISON AVENUE
NEW YORK CITY, NY

NY Spills **S102144609**
N/A

Click here for full text details

NY Spills
Spill Number/Closed Date 8702526 / 1987-06-21
Site ID 164733
Spill Date 1987-06-29

AV1081
East
< 1/8
0.091 mi.
483 ft.

Relative:
Lower

THE RUTH ASSOCIATES I LLC
102 MADISON AVENUE
NEW YORK, NY 10016

NY AST **U003386620**
N/A

Click here for full text details

NY AST
Facility Id 2-243558

AV1082
East
< 1/8
0.091 mi.
483 ft.

Relative:
Lower

102 MADISON AVE/MANH
102 MADISON AVENUE
NEW YORK CITY, NY

NY LTANKS **S100168280**
N/A

Click here for full text details

NY LTANKS
Spill Number/Closed Date 9013196 / 1995-03-31
Spill Number/Closed Date 9013232 / 1995-03-31
Site ID 176121
Site ID 176122
Spill Date 1991-03-27
Spill Date 1991-03-28

BB1083
ESE
< 1/8
0.091 mi.
483 ft.

Relative:
Lower

NEW MARK REAL ESTATE
72 MADISON AVE
MANHATTAN, NY

NY Spills **S105236328**
N/A

Click here for full text details

NY Spills
Spill Number/Closed Date 0108677 / 2004-02-09
Spill Number/Closed Date 9810347 / 1998-11-16
Site ID 256821
Site ID 256822
Spill Date 2001-11-28
Spill Date 1998-11-16

BB1084
ESE
< 1/8
0.091 mi.
483 ft.

Relative:
Lower

72 MADISON AVENUE
72 MADISON AVENUE
NEW YORK, NY 10016

NY AST **A100410467**
N/A

Click here for full text details

NY AST
Facility Id 2-612412

AY1085
SSE
< 1/8
0.092 mi.
484 ft.

Relative:
Lower

THENEFOOD, INC.
14 EAST 23RD STREET
NEW YORK CITY, NY

NY Spills | **S104495825**
N/A

Click here for full text details

NY Spills
Spill Number/Closed Date 9411483 / 1994-11-29
Site ID 325008
Spill Date 1994-11-28

AY1086
SSE
< 1/8
0.092 mi.
484 ft.

Relative:
Lower

LIVE BAIT RESTERAUNT
14 EAST 23RD STREET
MANHATTAN, NY

NY LTANKS | **S106471643**
N/A

Click here for full text details

NY LTANKS
Spill Number/Closed Date 0401599 / 2007-04-19
Site ID 325007
Spill Date 2004-05-14

AV1087
East
< 1/8
0.092 mi.
484 ft.

Relative:
Lower

112 MADISON AVENUE
112 MADISON AVENUE
NEW YORK, NY 10016

NY AST | **A100178007**
N/A

Click here for full text details

NY AST
Facility Id 2-605706

AV1088
East
< 1/8
0.092 mi.
484 ft.

Relative:
Lower

APARTMENT BUILDING
112 MADISON AVE
MANHATTAN, NY

NY Spills | **S108295129**
N/A

Click here for full text details

NY Spills
Spill Number/Closed Date 0608187 / 2006-11-15
Site ID 372195
Spill Date 2006-10-17

AK1089
West
< 1/8
0.092 mi.
486 ft.

Relative:
Lower

WEST 25TH ST LLC
134 W 25TH ST
NEW YORK, NY 10001

NY AST | **U003389880**
N/A

Click here for full text details

NY AST
Facility Id 2-309249

BD1090
ENE
< 1/8
0.092 mi.
486 ft.

Relative:
Higher

SPILL NUMBER 0013109
11-13 E. 32ND ST
MANHATTAN, NY

NY Spills | **S104951508**
N/A

Click here for full text details

NY Spills
Spill Number/Closed Date 0013109 / 2001-03-20
Site ID 245449
Spill Date 2001-03-14

BD1091
ENE
< 1/8
0.092 mi.
486 ft.

Relative:
Higher

11-13 EAST 32ND STREET HOUSING CORP.
11 EAST 32ND STREET
NEW YORK, NY 10016

NY AST | **U003389030**
N/A

Click here for full text details

NY AST
Facility Id 2-257532

AI1092
NNW
< 1/8
0.092 mi.
486 ft.

Relative:
Lower

FISHKIN HOME
130 WEST 30TH STREET
MANHATTAN, NY

NY LTANKS | **S106868747**
N/A

Click here for full text details

NY LTANKS
Spill Number/Closed Date 0412444 / 2006-03-15
Site ID 337914
Spill Date 2005-02-23

AI1093
NNW
< 1/8
0.092 mi.
486 ft.

Relative:
Lower

130 WEST 30TH STREET CONDO
130 WEST 30TH ST
NEW YORK, NY 10001

NY AST | **U001836739**
N/A

Click here for full text details

NY AST
Facility Id 2-151726

AI1094
NNW
< 1/8
0.092 mi.
486 ft.

Relative:
Lower

ELDORADO JEWELRY CO INC
130 W 30TH ST 4TH FLOOR
NEW YORK, NY 10001

RCRA NonGen / NLR | **1004760032**
FINDS | **NYR000030254**
ECHO
NY MANIFEST
RI MANIFEST

Click here for full text details

RCRA NonGen / NLR
EPA Id NYR000030254

FINDS

ELDORADO JEWELRY CO INC (Continued) **1004760032**

Registry ID: 110004529118

ECHO
Registry ID 110004529118

NY MANIFEST
EPA ID NYR000030254

RI MANIFEST
EPA Id NYR000030254
Manifest Document Number RIC0035176

BE1095 **CONSTRUCTION SITE** **NY Spills** **S123662029**
NW **132 WEST 28TH ST** **N/A**
< 1/8 **MANHATTAN, NY**
0.092 mi.
487 ft.

Relative:
Lower

Click here for full text details

NY Spills
Spill Number/Closed Date 1812458 / 2019-03-25
Site ID 584429
Spill Date 2019-03-19

AX1096 **GARY TANNENBAUM, RES.** **NY Spills** **S104495838**
WNW **135 WEST 26TH STREET** **N/A**
< 1/8 **NEW YORK CITY, NY**
0.092 mi.
488 ft.

Relative:
Lower

Click here for full text details

NY Spills
Spill Number/Closed Date 9411717 / 1994-12-02
Site ID 234302
Spill Date 1994-12-02

AX1097 **135 WEST 26TH STREET** **NY LTANKS** **S104877230**
WNW **135 WEST 26TH ST** **N/A**
< 1/8 **MANHATTAN, NY**
0.092 mi.
488 ft.

Relative:
Lower

Click here for full text details

NY LTANKS
Spill Number/Closed Date 0009418 / 2000-11-17
Site ID 226990
Spill Date 2000-11-16

AX1098
WNW
< 1/8
0.092 mi.
488 ft.

Relative:
Lower

CON EDISON
FO 135 W 26 ST
NEW YORK, NY

NY MANIFEST **S117315397**
N/A

Click here for full text details

NY MANIFEST
EPA ID NYP004625604

AX1099
WNW
< 1/8
0.092 mi.
488 ft.

Relative:
Lower

MILTAN REALTY CO., LLC
135 WEST 26TH STREET
NEW YORK, NY 10001

NY TANKS **S121166300**
N/A

Click here for full text details

NY TANKS
Site Status Active
Facility Id 2-401749

AL1100
SSW
< 1/8
0.093 mi.
489 ft.

Relative:
Lower

LOT 17,TAXBLOCK 823
35 WEST 21 STREET
MANHATTAN, NY

NY E DESIGNATION **S108075779**
NY NYC LAND USE **N/A**

Click here for full text details

AL1101
SSW
< 1/8
0.093 mi.
489 ft.

Relative:
Lower

CONSTRUCITON SITE
35 WEST 21ST ST
NEW YORK, NY

NY Spills **S108465844**
N/A

Click here for full text details

NY Spills
Spill Number/Closed Date 0612223 / 2008-06-02
Site ID 377029
Spill Date 2007-02-05

AT1102
South
< 1/8
0.093 mi.
489 ft.

Relative:
Lower

CANCER PREVENTION RESEARCH INS
11 E 22ND ST
NEW YORK, NY 10010

RCRA NonGen / NLR **1004755599**
FINDS **NY0000100727**
ECHO
NY MANIFEST

Click here for full text details

RCRA NonGen / NLR
EPA Id NY0000100727

FINDS
Registry ID: 110004311511

ECHO

CANCER PREVENTION RESEARCH INS (Continued) **1004755599**

Registry ID 110004311511

NY MANIFEST
EPA ID NY0000100727

AT1103 **SPILL NUMBER 0009895** **NY Spills** **S104879658**
South **11 EAST 22ND ST** **N/A**
< 1/8 **MANHATTAN, NY**
0.093 mi.
489 ft.

Click here for full text details

Relative:
Lower

NY Spills
Spill Number/Closed Date 9306163 / 2005-05-17
Spill Number/Closed Date 0009895 / 2003-04-23
Site ID 205664
Site ID 203862
Spill Date 1993-08-19
Spill Date 2000-12-01

AS1104 **ADAMS AND CO** **NY Spills** **S112226279**
NNE **34 WEST 33RD ST** **N/A**
< 1/8 **NEW YORK (MANHATTAN), NY**
0.093 mi.
489 ft.

Click here for full text details

Relative:
Higher

NY Spills
Spill Number/Closed Date 1205435 / 2012-09-13
Site ID 468387
Spill Date 2012-08-29

AK1105 **BOWERY RESIDENTS COMMITTEE** **E MANIFEST** **1027804574**
West **131 W 25TH ST 10 FLOOR** **N/A**
< 1/8 **NEW YORK, NY 10001**
0.093 mi.
491 ft.

Click here for full text details

Relative:
Lower

BF1106 **P.M.H.N. INC** **NY AST** **U003387067**
North **134 WEST 32ND ST** **N/A**
< 1/8 **NEW YORK, NY 10001**
0.093 mi.
491 ft.

Click here for full text details

Relative:
Lower

NY AST
Facility Id 2-287741

AV1107
East
< 1/8
0.093 mi.
493 ft.

Relative:
Lower

102 MADISON AND 29TH ST/ ALPINA
102 MADISON AND 29TH ST
MANHATTEN, NY

NY Spills **S109943085**
N/A

Click here for full text details

NY Spills
Spill Number/Closed Date 0906762 / 2009-09-23
Site ID 419117
Spill Date 2009-09-11

AS1108
NNE
< 1/8
0.094 mi.
494 ft.

Relative:
Higher

CON EDISON
FO 54 W 33RD ST
NEW YORK, NY 10001

NY MANIFEST **S117537213**
N/A

Click here for full text details

NY MANIFEST
EPA ID NYP004697496

AS1109
NNE
< 1/8
0.094 mi.
494 ft.

Relative:
Higher

CON EDISON
54 WEST 33RD ST.
NEW YORK, NY 10001

NY MANIFEST **S117738007**
N/A

Click here for full text details

NY MANIFEST
EPA ID NYP004697470

AS1110
NNE
< 1/8
0.094 mi.
494 ft.

Relative:
Higher

CON EDISON
FO 54 W 33RD ST
NEW YORK, NY 10001

NY MANIFEST **S117537214**
N/A

Click here for full text details

NY MANIFEST
EPA ID NYP004697504

AM1111
WSW
< 1/8
0.094 mi.
494 ft.

Relative:
Lower

136/140 W 23RD STREET
136/140 WEST 23RD STREET
NEW YORK, NY 10011

NY AST **A100194145**
N/A

Click here for full text details

NY AST
Facility Id 2-607103

AM1112
WSW
< 1/8
0.094 mi.
494 ft.

Relative:
Lower

WALGREENS #14293
140 W 23RD ST
NEW YORK, NY 10011

RCRA-VSQG
FINDS
ECHO

1016451817
NYR000204107

Click here for full text details

RCRA-VSQG
EPA Id NYR000204107

FINDS
Registry ID: 110056378879

ECHO
Registry ID 110056378879

AO1113
North
< 1/8
0.094 mi.
497 ft.

Relative:
Higher

CON EDISON
1275-91 W BROADWAY
NEW YORK, NY 10001

NY MANIFEST

S117059975
N/A

Click here for full text details

NY MANIFEST
EPA ID NYP004521787

AO1114
North
< 1/8
0.094 mi.
497 ft.

Relative:
Higher

LOT 40,TAXBLOCK 808
1275 BROADWAY
MANHATTAN, NY

NY E DESIGNATION

S129173759
N/A

Click here for full text details

AO1115
North
< 1/8
0.094 mi.
497 ft.

Relative:
Higher

CON EDISON
1275-91 W BROADWAY
NEW YORK, NY 10001

NY MANIFEST

S117059972
N/A

Click here for full text details

NY MANIFEST
EPA ID NYP004521753

AO1116
North
< 1/8
0.094 mi.
497 ft.

Relative:
Higher

CON EDISON SERVICE BOX: 29322
1275-91 W BROADWAY
NEW YORK, NY 10001

RCRA NonGen / NLR

1017774369
NYP004521787

Click here for full text details

RCRA NonGen / NLR
EPA Id NYP004521787

AO1117
North
< 1/8
0.094 mi.
497 ft.

Relative:
Higher

CON EDISON SERVICE BOX: 29321
1275-91 W BROADWAY
NEW YORK, NY 10001

Click here for full text details

RCRA NonGen / NLR
EPA Id NYP004521753

FINDS
Registry ID: 110063773064

RCRA NonGen / NLR
FINDS

1017774366
NYP004521753

AK1118
West
< 1/8
0.094 mi.
497 ft.

Relative:
Lower

133 WEST 24TH ST CORP
133 WEST 24TH STREET
NEW YORK, NY 10001

Click here for full text details

NY AST
Facility Id 2-334936

NY AST

U004077779
N/A

AQ1119
SW
< 1/8
0.094 mi.
498 ft.

Relative:
Lower

675 CHELSEA CORP
675 AVENUE OF THE AMERICAS
MANHATTAN, NY

Click here for full text details

NY Spills
Spill Number/Closed Date 0904339 / 2011-01-13
Site ID 416492
Spill Date 2009-07-14

NY Spills

S109827645
N/A

AQ1120
SW
< 1/8
0.094 mi.
498 ft.

Relative:
Lower

WUNDERMAN WORLD WIDE CINQUE TYPE STUDIO
675 AVE OF THE AMERICAS
NEW YORK, NY 10010

Click here for full text details

RCRA NonGen / NLR
EPA Id NYD987008299

FINDS
Registry ID: 110008077160

ECHO
Registry ID 110008077160

NY MANIFEST
EPA ID NYD987008299

RCRA NonGen / NLR
FINDS
ECHO
NY MANIFEST

1000694501
NYD987008299

AQ1121
SW
< 1/8
0.094 mi.
498 ft.

Relative:
Lower

675 OWNERSHIP LLC
675 AVENUE OF THE AMERICAS
NEW YORK, NY 10011

Click here for full text details

NY AST
Facility Id 2-304166

Database(s): NY AST
EDR ID Number: U003393133
EPA ID Number: N/A

AV1122
East
< 1/8
0.094 mi.
498 ft.

Relative:
Lower

CON EDISON - MANHOLE 61802
80 W MADISON AVE. & NNC E63S
NEW YORK, NY 10021

Click here for full text details

RCRA-LQG
EPA Id NYP004323267

Database(s): RCRA-LQG
EDR ID Number: 1016454310
EPA ID Number: NYP004323267

AV1123
East
< 1/8
0.094 mi.
498 ft.

Relative:
Lower

CON EDISON
80 W MADISON AVE. & NNC E6
NEW YORK, NY 10021

Click here for full text details

NY MANIFEST
EPA ID NYP004323267

Database(s): NY MANIFEST
EDR ID Number: S113815925
EPA ID Number: N/A

AV1124
East
< 1/8
0.095 mi.
499 ft.

Relative:
Lower

THE CARLTON HOTEL
88 MADISON AVENUE
NEW YORK, NY 10016

Click here for full text details

NY AST
Facility Id 2-610408

Database(s): NY AST
EDR ID Number: U004067818
EPA ID Number: N/A

AM1125
WSW
< 1/8
0.095 mi.
499 ft.

Relative:
Lower

ALLOFUS TENANTS, INC.
130 WEST 24TH STREET
NEW YORK, NY 10011

Click here for full text details

NY AST
Facility Id 2-114375

Database(s): NY AST
EDR ID Number: U004076549
EPA ID Number: N/A

BG1126
WSW
< 1/8
0.095 mi.
499 ft.

Relative:
Lower

TOP OF THE LOFTS, INC.
129 WEST 22ND STREET
NEW YORK, NY 10010

NY AST

U004081770
N/A

Click here for full text details

NY AST
Facility Id 2-276413

BB1127
ESE
< 1/8
0.095 mi.
499 ft.

Relative:
Lower

CON EDISON SERVICE BOX: 50104
74 MADISON AVE FRONT OF
NEW YORK, NY 10016

RCRA NonGen / NLR
NY MANIFEST

1016963505
NYP004365045

Click here for full text details

RCRA NonGen / NLR
EPA Id NYP004365045

NY MANIFEST
EPA ID NYP004365045

BB1128
ESE
< 1/8
0.095 mi.
499 ft.

Relative:
Lower

CON EDISON
74-76 MADISON AVE & 27TH ST N
NEW YORK, NY 10016

NY MANIFEST

S117059751
N/A

Click here for full text details

NY MANIFEST
EPA ID NYP004519377

BC1129
SE
< 1/8
0.095 mi.
499 ft.

Relative:
Lower

MTACC EAST SIDE ACCESS GRAND CENTRAL TERMINAL - 52
52 MADISON AVE
NEW YORK, NY 10022

RCRA NonGen / NLR

1016975122
NYR000215822

Click here for full text details

RCRA NonGen / NLR
EPA Id NYR000215822

AV1130
East
< 1/8
0.095 mi.
500 ft.

Relative:
Lower

MT SINAI HOSP
106 MADISON AVE
MANHATTAN, NY

NY Spills

S104503392
N/A

Click here for full text details

NY Spills
Spill Number/Closed Date 9703938 / 1997-07-01
Site ID 206006
Spill Date 1997-07-01

BC1131
SE
< 1/8
0.095 mi.
500 ft.

Relative:
Lower

CON EDISON SERVICE BOX: 50096
54 MADISON AVE FRONT OF
NEW YORK, NY 10010

RCRA NonGen / NLR **1016963416**
NY MANIFEST **NYP004364212**

Click here for full text details

RCRA NonGen / NLR
EPA Id NYP004364212

NY MANIFEST
EPA ID NYP004364212

BC1132
SE
< 1/8
0.095 mi.
500 ft.

Relative:
Lower

CONSOLIDATED EDISON INC - V4618
31-51 E 26TH ST
NEW YORK, NY 10010

RCRA NonGen / NLR **1007206853**
NY MANIFEST **NYP004032017**

Click here for full text details

RCRA NonGen / NLR
EPA Id NYP004032017

NY MANIFEST
EPA ID NYP004032017

AS1133
NE
< 1/8
0.095 mi.
500 ft.

Relative:
Higher

CON EDISON
FO 34 W 33 ST
NEW YORK, NY 10018

NY MANIFEST **S113919525**
N/A

Click here for full text details

NY MANIFEST
EPA ID NYP004355855

AS1134
NE
< 1/8
0.095 mi.
500 ft.

Relative:
Higher

ARCADE BUILDING ASSOCIATES
34 WEST 33RD STREET
NEW YORK, NY 10001

NY AST **A100178236**
N/A

Click here for full text details

NY AST
Facility Id 2-606007

AS1135
NE
< 1/8
0.095 mi.
500 ft.

Relative:
Higher

ARCADE BUILDING
34 WEST 33RD ST
MANHATTAN, NY

NY Spills | **S105142458**
N/A

Click here for full text details

NY Spills
Spill Number/Closed Date 0106709 / 2005-11-16
Site ID 172058
Spill Date 2001-09-27

AS1136
NE
< 1/8
0.095 mi.
500 ft.

Relative:
Higher

HIS INTERNATIONAL LLC
34 WEST 33RD STREET, 2ND FLOOR
NEW YORK, NY 10001

E MANIFEST | **1027833204**
N/A

Click here for full text details

AS1137
NE
< 1/8
0.095 mi.
501 ft.

Relative:
Higher

CON EDISON SERVICE BOX: 6172
30 W 33RD ST FRONT OF
NEW YORK, NY 10016

RCRA NonGen / NLR | **1016962500**
NY MANIFEST | **NYP004355350**

Click here for full text details

RCRA NonGen / NLR
EPA Id NYP004355350

NY MANIFEST
EPA ID NYP004355350

AS1138
NE
< 1/8
0.095 mi.
501 ft.

Relative:
Higher

20 WEST 33ND STREET
20 WEST 33RD STREET
NEW YORK, NY 10001

NY AST | **U004078483**
N/A

Click here for full text details

NY AST
Facility Id 2-602651

AN1139
ENE
< 1/8
0.095 mi.
503 ft.

Relative:
Higher

AVALON HOTEL
16 EAST 32ND STREET
NEW YORK, NY 10016

NY AST | **U003383611**
N/A

Click here for full text details

NY AST
Facility Id 2-056154

AN1140
ENE
< 1/8
0.095 mi.
503 ft.

Relative:
Higher

VINCI AVALON
16 EAST 32ND ST
MANHATTAN, NY

NY Spills **S110139142**
N/A

Click here for full text details

NY Spills
Spill Number/Closed Date 0910504 / 2012-08-22
Site ID 423265
Spill Date 2009-12-25

AW1141
NW
< 1/8
0.095 mi.
503 ft.

Relative:
Lower

CON EDISON SERVICE BOX: 5498
132 W 29TH ST
NEW YORK, NY 10001

RCRA NonGen / NLR **1016969098**
NY MANIFEST **NYP004427449**

Click here for full text details

RCRA NonGen / NLR
EPA Id NYP004427449

NY MANIFEST
EPA ID NYP004427449

AP1142
NE
< 1/8
0.096 mi.
505 ft.

Relative:
Higher

TANK ROOM
330 5TH AVE
MANHATTAN, NY

NY LTANKS **S117975706**
N/A

Click here for full text details

NY LTANKS
Spill Number/Closed Date 1503550 / 2015-08-14
Site ID 509859
Spill Date 2015-07-01

AP1143
NE
< 1/8
0.096 mi.
505 ft.

Relative:
Higher

330 FIFTH AVENUE SKYLER 330 LLC
330 FIFTH AVENUE
NEW YORK, NY 10001

NY AST **A100514932**
N/A

Click here for full text details

NY AST
Facility Id 2-600006

AY1144
SSE
< 1/8
0.096 mi.
505 ft.

Relative:
Lower

MANHOLE 59753
MADISON AVE/ 23RD STREET
MANHATTAN, NY

NY Spills **S108295157**
N/A

Click here for full text details

NY Spills
Spill Number/Closed Date 0608220 / 2006-12-21
Site ID 372124
Spill Date 2006-10-18

AR1145
NNW
< 1/8
0.096 mi.
505 ft.

Relative:
Lower

COMP-24
132 W 31ST ST - 4TH FLOOR
NEW YORK, NY 10001

RCRA-VSQG **1007208703**
NY MANIFEST **NYR000122606**

Click here for full text details

RCRA-VSQG
EPA Id NYR000122606

NY MANIFEST
EPA ID NYR000122606

AR1146
NNW
< 1/8
0.096 mi.
505 ft.

Relative:
Lower

31 PENN PLAZA
132 WEST 31ST STREET
NEW YORK, NY 10001

NY AST **A100320206**
N/A

Click here for full text details

NY AST
Facility Id 2-056227

AR1147
NNW
< 1/8
0.096 mi.
505 ft.

Relative:
Lower

APARTMENT BUILDING - TTF
132 WEST 31ST STREET
MANHATTAN, NY

NY LTANKS **S112231205**
N/A

Click here for full text details

NY LTANKS
Spill Number/Closed Date 1205628 / 2015-04-07
Site ID 468590
Spill Date 2012-09-05

AR1148
NNW
< 1/8
0.096 mi.
505 ft.

Relative:
Lower

PHOTOBITION
132 W 31ST ST 2ND FLOOR
NEW YORK, NY 10001

RCRA-SQG
FINDS
ECHO
NY MANIFEST

1001818303
NYR000078428

Click here for full text details

RCRA-SQG
EPA Id NYR000078428

FINDS
Registry ID: 110004557514

ECHO
Registry ID 110004557514

NY MANIFEST
EPA ID NYR000078428

AU1149
SSW
< 1/8
0.096 mi.
506 ft.

Relative:
Lower

FIFTH PARTNERS LLC
19 W. 21ST STREET
NEW YORK, NY 10010

NY AST

A100157658
N/A

Click here for full text details

NY AST
Facility Id 2-604280

AU1150
SSW
< 1/8
0.096 mi.
506 ft.

Relative:
Lower

NORTON DRAPERY SERVICES INC
19 W 21ST ST 6
NEW YORK, NY 10010

EDR Hist Cleaner

1018515067
N/A

Click here for full text details

AU1151
SSW
< 1/8
0.096 mi.
506 ft.

Relative:
Lower

SPEED GRAPHICS INC
19 W 21ST ST
NEW YORK, NY 10010

RCRA NonGen / NLR
FINDS
ECHO
NY MANIFEST

1000791060
NYD987025616

Click here for full text details

RCRA NonGen / NLR
EPA Id NYD987025616

FINDS
Registry ID: 110004499622

ECHO

SPEED GRAPHICS INC (Continued) **1000791060**

Registry ID 110004499622

NY MANIFEST
EPA ID NYD987025616

AU1152
SSW
< 1/8
0.096 mi.
506 ft.

Relative:
Lower

WEST 22ND STREET & 56TH A **NY Spills** **S102144425**
W.22ND ST. & 56TH AVENUE **N/A**
NEW YORK CITY, NY

Click here for full text details

NY Spills
Spill Number/Closed Date 8607779 / 1987-03-20
Site ID 102571
Spill Date 1987-03-20

AU1153
SSW
< 1/8
0.096 mi.
506 ft.

Relative:
Lower

BOYESS REALTY INC **NY AST** **A100182940**
29 WEST 21 STREET **N/A**
NEW YORK, NY 10010

Click here for full text details

NY AST
Facility Id 2-277193

AU1154
SSW
< 1/8
0.096 mi.
507 ft.

Relative:
Lower

31 WEST 21ST STREET **NY Spills** **S104496170**
31 WEST 21ST STREET **N/A**
MANHATTAN, NY

Click here for full text details

NY Spills
Spill Number/Closed Date 9507203 / 1995-09-13
Site ID 81266
Spill Date 1995-09-12

AU1155
SSW
< 1/8
0.096 mi.
507 ft.

Relative:
Lower

LOUIS BRESSOUD INC **RCRA NonGen / NLR** **1000261898**
31 W 21ST ST **FINDS** **NYD001537026**
NEW YORK, NY 10010 **ECHO**

Click here for full text details

RCRA NonGen / NLR
EPA Id NYD001537026

FINDS
Registry ID: 110004335345

ECHO

LOUIS BRESSOUD INC (Continued) **1000261898**

Registry ID 110004335345

AN1156
ENE
< 1/8
0.096 mi.
508 ft.

Relative:
Higher

IFO **NY Spills** **S128043266**
23 EAST 31ST ST **N/A**
MANHATTAN, NY

Click here for full text details

NY Spills
Spill Number/Closed Date 2107231 / 2021-12-23
Site ID 628142
Spill Date 2021-11-04

AN1157
ENE
< 1/8
0.096 mi.
508 ft.

Relative:
Higher

CON ED **NY MANIFEST** **S118463970**
23 E 31ST ST **N/A**
NEW YORK, NY 10016

Click here for full text details

NY MANIFEST
EPA ID NYP004859777

AN1158
ENE
< 1/8
0.096 mi.
508 ft.

Relative:
Higher

CON ED - V 3532 **RCRA NonGen / NLR** **1007206447**
23-27 E 31 ST **NY MANIFEST** **NYP004010013**
NEW YORK, NY 10016

Click here for full text details

RCRA NonGen / NLR
EPA Id NYP004010013

NY MANIFEST
EPA ID NYP004010013

AY1159
SSE
< 1/8
0.096 mi.
509 ft.

Relative:
Lower

CON EDISON SERVICE BOX: 4305 **RCRA NonGen / NLR** **1016965449**
16 E 23RD ST FRONT OF **NY MANIFEST** **NYP004383311**
NEW YORK, NY 10010

Click here for full text details

RCRA NonGen / NLR
EPA Id NYP004383311

NY MANIFEST
EPA ID NYP004383311

BH1160
NE
< 1/8
0.096 mi.
509 ft.

Relative:
Higher

10 W. 33RD STREET
10 W.33RD STREET
MANHATTAN, NY

NY Spills **S103560372**
N/A

Click here for full text details

NY Spills
Spill Number/Closed Date 9111540 / 1992-02-08
Site ID 279114
Spill Date 1992-02-08

BH1161
NE
< 1/8
0.096 mi.
509 ft.

Relative:
Higher

10 WEST THIRTY THIRD ASSOCIATES
10 WEST 33RD STREET
NEW YORK, NY 10001

NY AST **A100178237**
N/A

Click here for full text details

NY AST
Facility Id 2-606008

AW1162
NNW
< 1/8
0.097 mi.
512 ft.

Relative:
Lower

MFM PROPERTIES LLC
135 WEST 29TH STREET
NEW YORK, NY 10001

NY AST **A100173331**
N/A

Click here for full text details

NY AST
Facility Id 2-219150

AW1163
NNW
< 1/8
0.097 mi.
512 ft.

Relative:
Lower

MERIT ENGRAVING CO
135 W 29TH ST 6TH FLOOR
NEW YORK, NY 10001

RCRA NonGen / NLR **1004760679**
NY MANIFEST **NYR000055954**

Click here for full text details

RCRA NonGen / NLR
EPA Id NYR000055954

NY MANIFEST
EPA ID NYR000055954

AT1164
South
< 1/8
0.097 mi.
512 ft.

Relative:
Lower

CON EDISON
13 E 22ND ST
NEW YORK, NY 10010

NY MANIFEST **S117059341**
N/A

Click here for full text details

NY MANIFEST
EPA ID NYP004515045

AT1165
South
< 1/8
0.097 mi.
512 ft.

Relative:
Lower

13-21 EAST 22ND RESIDENCE CORP.
13-21 EAST 22ND STREET
NEW YORK, NY 10010

NY AST **U003388439**
N/A

Click here for full text details

NY AST
Facility Id 2-276421

AT1166
South
< 1/8
0.097 mi.
512 ft.

Relative:
Lower

MANHOLE 4075
13-21 E 22ND ST
MANHATTAN, NY

NY Spills **S110488895**
N/A

Click here for full text details

NY Spills
Spill Number/Closed Date 1003286 / 2010-09-01
Site ID 436502
Spill Date 2010-06-24

AT1167
South
< 1/8
0.097 mi.
512 ft.

Relative:
Lower

CON EDISON SERVICE BOX: 4076
13 E 22ND ST
NEW YORK, NY 10010

RCRA NonGen / NLR **1017773715**
NYP004515045

Click here for full text details

RCRA NonGen / NLR
EPA Id NYP004515045

AT1168
South
< 1/8
0.097 mi.
512 ft.

Relative:
Lower

CON EDISON
13 E 22ND ST & PARK AVE S
NEW YORK, NY 10010

RCRA NonGen / NLR **1014398685**
NY MANIFEST **NYP004210415**
NJ MANIFEST

Click here for full text details

RCRA NonGen / NLR
EPA Id NYP004210415

NY MANIFEST
EPA ID NYP004210415

NJ MANIFEST
EPA Id NYP004210415

BI1169
West
< 1/8
0.097 mi.
512 ft.

Relative:
Lower

VAULT #8296
133 WEST 25TH ST
MANHATTAN, NY

NY Spills **S105057064**
N/A

Click here for full text details

NY Spills
Spill Number/Closed Date 0101259 / 2001-06-19
Site ID 102794
Spill Date 2001-05-02

BI1170
West
< 1/8
0.097 mi.
512 ft.

Relative:
Lower

CONSOLIDATED EDISON
V8296 - 133 W 25TH ST
NEW YORK, NY

NY MANIFEST **1009238470**
N/A

Click here for full text details

NY MANIFEST
EPA ID NYP004049110

BI1171
West
< 1/8
0.097 mi.
512 ft.

Relative:
Lower

133 WEST 25TH STREET
133 WEST 25TH STREET
NEW YORK, NY 10001

NY AST **U004078338**
N/A

Click here for full text details

NY AST
Facility Id 2-606069

AW1172
NNW
< 1/8
0.097 mi.
513 ft.

Relative:
Lower

MERIT ENGRAVING CO

MANHATTAN, NY

PFAS ECHO **1027387388**
N/A

Click here for full text details

AP1173
NE
< 1/8
0.097 mi.
513 ft.

Relative:
Higher

CON EDISON SERVICE BOX: 6155
6 W 33RD ST
NEW YORK, NY 10001

RCRA NonGen / NLR **1016964598**
NY MANIFEST **NYP004375143**

Click here for full text details

RCRA NonGen / NLR
EPA Id NYP004375143

NY MANIFEST
EPA ID NYP004375143

AU1174
SSW
< 1/8
0.098 mi.
515 ft.

Relative:
Lower

CON EDISON - MANHOLE 3850
15 W 21ST ST
MANHATTAN, NY 10011

Click here for full text details

NY MANIFEST
EPA ID NYP004889352

Database(s): NY MANIFEST
EDR ID Number: S120957870
EPA ID Number: N/A

AU1175
SSW
< 1/8
0.098 mi.
516 ft.

Relative:
Lower

7 WEST 21 STREET
7 WEST 21 STREET
NEW YORK, NY 10010

Click here for full text details

Database(s): UST FINDER
EDR ID Number: 1028597158
EPA ID Number: N/A

AU1176
SSW
< 1/8
0.098 mi.
516 ft.

Relative:
Lower

7 WEST 21ST STREET
7 WEST 21ST STREET
NEW YORK CITY, NY

Click here for full text details

Database(s): NY VCP
EDR ID Number: S118943390
EPA ID Number: N/A

AU1177
SSW
< 1/8
0.098 mi.
516 ft.

Relative:
Lower

7 WEST 21ST STREET
7 WEST 21ST STREET
MANHATTAN, NY

Click here for full text details

NY Spills
Spill Number/Closed Date 1407807 / 2014-11-18
Site ID 501338
Spill Date 2014-10-29

Database(s): NY Spills, NY NYC OER
EDR ID Number: S117363923
EPA ID Number: N/A

AU1178
SSW
< 1/8
0.098 mi.
516 ft.

Relative:
Lower

7 WEST 21 LLC
7 W 21ST ST
NEW YORK, NY 10010

Click here for full text details

NJ MANIFEST
EPA Id NYR000212811

Database(s): NJ MANIFEST
EDR ID Number: S120679018
EPA ID Number: N/A

AU1179
SSW
< 1/8
0.098 mi.
516 ft.

Relative:
Lower

7 WEST 21 STREET
7 WEST 21 STREET
NEW YORK, NY 10010

Click here for full text details

NY UST **U004257536**
N/A

AU1180
SSW
< 1/8
0.098 mi.
516 ft.

Relative:
Lower

LOT 7507,TAXBLOCK 823
7 WEST 21 STREET
MANHATTAN, NY 10010

Click here for full text details

NY RES DECL **S123665745**
NY NYC LAND USE **N/A**

AU1181
SSW
< 1/8
0.098 mi.
516 ft.

Relative:
Lower

LOT 7507,TAXBLOCK 823
7 WEST 21 STREET
MANHATTAN, NY 10010

Click here for full text details

NY E DESIGNATION **S123252168**
N/A

AU1182
SSW
< 1/8
0.098 mi.
516 ft.

Relative:
Lower

7 WEST 21 LLC
7 WEST 21ST STREET
NEW YORK, NY 10010

Click here for full text details

RCRA-LQG
EPA Id NYR000212811

RCRA-LQG **1016974821**
NYR000212811

AU1183
SSW
< 1/8
0.098 mi.
516 ft.

Relative:
Lower

CON EDISON - VAULT SUBMERSIBLE VS16606
7 W 21 ST
NEW YORK, NY 10010

Click here for full text details

NY MANIFEST
EPA ID NYP004889816

NY MANIFEST **S120957876**
N/A

AU1184
SSW
< 1/8
0.098 mi.
516 ft.

Relative:
Lower

CON EDISON MANHOLE: 3852
7 W 21ST ST FRONT OF
NEW YORK, NY 10001

RCRA NonGen / NLR **1016963721**
NY MANIFEST **NYP004367041**

Click here for full text details

RCRA NonGen / NLR
EPA Id NYP004367041

NY MANIFEST
EPA ID NYR000212811
EPA ID NYP004367041

AX1185
WNW
< 1/8
0.098 mi.
516 ft.

Relative:
Lower

CON EDISON
F/O 133 W 27 ST
NEW YORK, NY 10001

NY MANIFEST **S117313689**
N/A

Click here for full text details

NY MANIFEST
EPA ID NYP004605994

AP1186
NE
< 1/8
0.098 mi.
516 ft.

Relative:
Higher

VAULT 352
2 WEST 33RD ST
MANHATTAN, NY

NY Spills **S105058263**
N/A

Click here for full text details

NY Spills
Spill Number/Closed Date 0103060 / 2003-07-01
Site ID 256781
Spill Date 2001-06-19

AP1187
NE
< 1/8
0.098 mi.
516 ft.

Relative:
Higher

CON EDISON V3521
2 W 33RD ST
NEW YORK, NY 10001

RCRA NonGen / NLR **1007207091**
NYP004037289

Click here for full text details

RCRA NonGen / NLR
EPA Id NYP004037289

AP1188
NE
< 1/8
0.098 mi.
516 ft.

Relative:
Higher

CONSOLIDATED EDISON
2 W 33RD STREET
NEW YORK CITY, NY 10001

NY MANIFEST **S121966904**
N/A

Click here for full text details

NY MANIFEST
EPA ID NYP004037289

AP1189
NE
< 1/8
0.098 mi.
516 ft.

Relative:
Higher

CON EDISON VAULT: 7112
2 W 33RD ST W OF 5TH AVE
NEW YORK, NY 10001

RCRA NonGen / NLR **1016964035**
NY MANIFEST **NYP004369906**

Click here for full text details

RCRA NonGen / NLR
EPA Id NYP004369906

NY MANIFEST
EPA ID NYP004369906

AO1190
NNE
< 1/8
0.098 mi.
518 ft.

Relative:
Higher

CON EDISON
898 6TH AVE
NEW YORK, NY 10118

NY MANIFEST **S118464102**
N/A

Click here for full text details

NY MANIFEST
EPA ID NYP004861973

AO1191
NNE
< 1/8
0.098 mi.
518 ft.

Relative:
Higher

CON ED
898 6TH AVE
NEW YORK, NY 10118

NY MANIFEST **S118464044**
N/A

Click here for full text details

NY MANIFEST
EPA ID NYP004860973

AY1192
SSE
< 1/8
0.098 mi.
520 ft.

Relative:
Lower

CON EDISON
1 E 23RD ST & MADISON AVE
NEW YORK, NY 10030

RCRA NonGen / NLR **1019903092**
ECHO **NYP004781373**

Click here for full text details

RCRA NonGen / NLR
EPA Id NYP004781373

ECHO
Registry ID 110069646814

AY1193
SSE
< 1/8
0.098 mi.
520 ft.

Relative:
Lower

CON EDISON SERVICE BOX: 4310
E 23RD ST & MADISON AVE SE COR
NEW YORK, NY 10010

RCRA NonGen / NLR **1016148747**
NY MANIFEST **NYP004273702**

Click here for full text details

RCRA NonGen / NLR
EPA Id NYP004273702

NY MANIFEST
EPA ID NYP004273702

BD1194
ENE
< 1/8
0.098 mi.
520 ft.

Relative:
Higher

CON EDISON SERVICE BOX: 6007
15 E 32ND ST FRONT OF
NEW YORK, NY 10016

NJ MANIFEST **S117986087**
N/A

Click here for full text details

NJ MANIFEST
EPA Id NYP004266433

BD1195
ENE
< 1/8
0.098 mi.
520 ft.

Relative:
Higher

CON EDISON SERVICE BOX: 6007
15 E 32ND ST FRONT OF
NEW YORK, NY 10016

RCRA NonGen / NLR **1016143857**
NY MANIFEST **NYP004266433**

Click here for full text details

RCRA NonGen / NLR
EPA Id NYP004266433

NY MANIFEST
EPA ID NYP004266433

BD1196
ENE
< 1/8
0.098 mi.
520 ft.

Relative:
Higher

15 EAST 32ND STREET
15 EAST 32ND STREET
NEW YORK, NY 10016

NY AST **U003387122**
N/A

Click here for full text details

NY AST
Facility Id 2-192333

BD1197
ENE
< 1/8
0.098 mi.
520 ft.

Relative:
Higher

FRIEDMAN DAVID
15 E 32ND ST
NEW YORK, NY 10016

RCRA-VSQG
FINDS
ECHO
NY MANIFEST

1000556220
NYD986987790

Click here for full text details

RCRA-VSQG
EPA Id NYD986987790

FINDS
Registry ID: 110004483559

ECHO
Registry ID 110004483559

NY MANIFEST
EPA ID NYD986987790

BD1198
ENE
< 1/8
0.098 mi.
520 ft.

Relative:
Higher

VERIC PROCESSING CO INC
15 E 32 ST
NEW YORK, NY 10016

EDR Hist Cleaner

1020113737
N/A

Click here for full text details

AZ1199
South
< 1/8
0.099 mi.
521 ft.

Relative:
Lower

RESIDENCE
162 5TH AVE
MANHATTAN, NY

NY Spills

S113405704
N/A

Click here for full text details

NY Spills
Spill Number/Closed Date 1216414 / 2013-03-19
Site ID 479786
Spill Date 2013-03-15

AZ1200
South
< 1/8
0.099 mi.
521 ft.

Relative:
Lower

162 FIFTH AVENUE LEASEHOLD CONDOMINIUM
162 FIFTH AVENUE
NEW YORK, NY 10010

NY AST

U003395316
N/A

Click here for full text details

NY AST
Facility Id 2-480142

AZ1201
South
< 1/8
0.099 mi.
521 ft.

Relative:
Lower

BASEMENT
162 5TH AVE
NY, NY

NY Spills

S128662262
N/A

Click here for full text details

NY Spills
Spill Number/Closed Date 2200838 / 2022-05-18
Site ID 635868
Spill Date 2022-04-28

AX1202
West
< 1/8
0.099 mi.
521 ft.

Relative:
Lower

134 W 26TH ST
134 W 26TH ST
NEW YORK, NY 10001

NY AST

U003386253
N/A

Click here for full text details

NY AST
Facility Id 2-206598

AL1203
SW
< 1/8
0.099 mi.
522 ft.

Relative:
Lower

45 WEST 21ST STREET
45 WEST 21ST STREET
NEW YORK, NY 10010

NY AST

U003390736
N/A

Click here for full text details

NY AST
Facility Id 2-322458

AX1204
WNW
< 1/8
0.099 mi.
524 ft.

Relative:
Lower

NEAR CATCH BASIN AT
W 27TH ST BET 6 & 7TH AVE
NEW YORK, NY

NY Spills

S104651908
N/A

Click here for full text details

NY Spills
Spill Number/Closed Date 0000698 / 2000-04-21
Site ID 287471
Spill Date 2000-04-18

AX1205
WNW
< 1/8
0.099 mi.
524 ft.

Relative:
Lower

27TH ST
BET 6TH & 7TH
MANHATTAN, NY

NY Spills

S104651903
N/A

Click here for full text details

NY Spills
Spill Number/Closed Date 0000691 / 2003-04-10
Site ID 222208
Spill Date 2000-04-18

AL1206
SW
< 1/8
0.099 mi.
525 ft.

Relative:
Lower

53-55 WEST 21ST STREET
53-55 WEST 21ST STREET
NEW YORK, NY 10010

Click here for full text details

NY AST
Facility Id 2-612052

NY AST **A100380432**
N/A

AP1207
NE
< 1/8
0.099 mi.
525 ft.

Relative:
Higher

214654; 2 E 33 ST
2 E 33 ST
NEW YORK, NY

Click here for full text details

NY Spills
Spill Number/Closed Date 0814606 / 2008-12-05
Site ID 432302
Spill Date 2008-11-19

NY Spills **S110306712**
N/A

AT1208
South
< 1/8
0.099 mi.
525 ft.

Relative:
Lower

CONSOLIDATED EDISON OF NY
F/O 934 BROADWAY
NEW YORK, NY 10001

Click here for full text details

NY MANIFEST
EPA ID NYP004254843

NY MANIFEST **S112140707**
N/A

AX1209
WNW
< 1/8
0.100 mi.
526 ft.

Relative:
Lower

CON EDISON
132 W 27TH ST
NEW YORK, NY 10001

Click here for full text details

NJ MANIFEST
EPA Id NYP004821456

NJ MANIFEST **S120675241**
N/A

AX1210
WNW
< 1/8
0.100 mi.
526 ft.

Relative:
Lower

CON EDISON
132 W 27TH ST
NEW YORK, NY 10001

Click here for full text details

NY MANIFEST
EPA ID NYP004821456

NY MANIFEST **S118258809**
N/A

AX1211
WNW
< 1/8
0.100 mi.
526 ft.

Relative:
Lower

CON EDISON
132 W 27TH ST
NEW YORK, NY 10001

RCRA NonGen / NLR
FINDS
ECHO

1019906475
NYP004821456

Click here for full text details

RCRA NonGen / NLR
EPA Id NYP004821456

FINDS
Registry ID: 110069653921

ECHO
Registry ID 110069653921

AN1212
ENE
< 1/8
0.100 mi.
526 ft.

Relative:
Higher

KORET
136 MADISON AVE - BASEMENT
NEW YORK, NY 10016

RCRA NonGen / NLR
FINDS
ECHO
NY MANIFEST

1001485625
NYR000070417

Click here for full text details

RCRA NonGen / NLR
EPA Id NYR000070417

FINDS
Registry ID: 110004552546

ECHO
Registry ID 110004552546

NY MANIFEST
EPA ID NYR000070417

AN1213
ENE
< 1/8
0.100 mi.
526 ft.

Relative:
Higher

ADLER BOSCHETTO PEEBLES & PARTNERS
136 MADISON AVE - 12TH FLOOR
NEW YORK, NY 10016

RCRA NonGen / NLR
FINDS
ECHO
NY MANIFEST

1000255102
NYD012306858

Click here for full text details

RCRA NonGen / NLR
EPA Id NYD012306858

FINDS
Registry ID: 110004344120

ECHO
Registry ID 110004344120

NY MANIFEST

ADLER BOSCHETTO PEEBLES & PARTNERS (Continued) **1000255102**

EPA ID NYD012306858

AN1214
ENE
< 1/8
0.100 mi.
526 ft.

Relative:
Higher

136 MADISON ASSOCIATES, L.P. **NY AST** **U003393460**
136 MADISON AVE **N/A**
NEW YORK, NY 10016

Click here for full text details

NY AST
Facility Id 2-146544

AN1215
ENE
< 1/8
0.100 mi.
526 ft.

Relative:
Higher

CON EDISON **NY MANIFEST** **S117538376**
136 MADISON AV **N/A**
NEW YORK, NY 10016

Click here for full text details

NY MANIFEST
EPA ID NYP004837142
EPA ID NYP004710463

BB1216
ESE
< 1/8
0.100 mi.
529 ft.

Relative:
Lower

KATZ PARKING SYSTEM INC THE **EDR Hist Auto** **1020437366**
60 MADISON AVE **N/A**
NEW YORK, NY 10010

Click here for full text details

BB1217
ESE
< 1/8
0.100 mi.
529 ft.

Relative:
Lower

60 MADISON AVENUE **NY AST** **U001838992**
60 MADISON AVENUE **N/A**
NEW YORK, NY 10010

Click here for full text details

NY AST
Facility Id 2-281212

AZ1218
South
< 1/8
0.100 mi.
530 ft.

Relative:
Lower

A C C CAR CARE **EDR Hist Auto** **1020631231**
149 5TH AVE LBBY **N/A**
NEW YORK, NY 10010

Click here for full text details

AZ1219
South
< 1/8
0.100 mi.
530 ft.

Relative: Lower

CONSOLIDATED EDISON INC - V5906
149 5TH AVE
NEW YORK, NY 10010

RCRA NonGen / NLR
NY MANIFEST

1007207504
NYP004047288

Click here for full text details

RCRA NonGen / NLR
EPA Id NYP004047288

NY MANIFEST
EPA ID NYP004047288

AZ1220
South
< 1/8
0.100 mi.
530 ft.

Relative: Lower

149 5TH AVENUE
149 FIFTH AVENUE
NEW YORK, NY 10010

NY AST

U004076272
N/A

Click here for full text details

NY AST
Facility Id 2-100137

AZ1221
South
< 1/8
0.100 mi.
530 ft.

Relative: Lower

X
149 5TH AVE
MANHATTAN, NY

NY LTANKS

S105997456
N/A

Click here for full text details

NY LTANKS
Spill Number/Closed Date 0209007 / 2005-12-05
Site ID 192152
Spill Date 2002-12-02

AZ1222
South
< 1/8
0.100 mi.
530 ft.

Relative: Lower

V3326
149 5TH AVENUE
NEW YORK, NY 10003

RCRA NonGen / NLR
NY MANIFEST

1007207275
NYP004041661

Click here for full text details

RCRA NonGen / NLR
EPA Id NYP004041661

NY MANIFEST
EPA ID NYP004041661

AS1223
NE
< 1/8
0.101 mi.
531 ft.

Relative:
Higher

CON EDISON
34-33 36 ST
LONG ISLAND CITY, NY 10001

Click here for full text details

NY MANIFEST
EPA ID NYP004678017

NY MANIFEST **S117319665**
N/A

AU1224
SSW
< 1/8
0.101 mi.
531 ft.

Relative:
Lower

CON EDISON SERVICE BOX: 3851
13 W 21ST ST FRONT OF
NEW YORK, NY 10001

Click here for full text details

RCRA NonGen / NLR
EPA Id NYP004367025

NY MANIFEST
EPA ID NYP004367025

RCRA NonGen / NLR **1016963719**
NY MANIFEST **NYP004367025**

AU1225
SSW
< 1/8
0.101 mi.
532 ft.

Relative:
Lower

CON EDISON SERVICE BOX: 3849
17-15 W 21ST ST & 6TH AVE E OF
NEW YORK, NY 10011

Click here for full text details

RCRA NonGen / NLR
EPA Id NYP004386249

NY MANIFEST
EPA ID NYP004386249

RCRA NonGen / NLR **1016965759**
NY MANIFEST **NYP004386249**

BG1226
WSW
< 1/8
0.101 mi.
532 ft.

Relative:
Lower

118 W 22ND ST.
118 WEST 22ND STREET
NEW YORK, NY 10011

Click here for full text details

NY UST **U004275619**
N/A

BG1227
WSW
< 1/8
0.101 mi.
532 ft.

Relative:
Lower

118 W 22ND ST.
118 WEST 22ND STREET
NEW YORK, NY 10011

Click here for full text details

UST FINDER **1028570452**
N/A

BG1228
WSW
< 1/8
0.101 mi.
532 ft.

Relative:
Lower

QUENNELL ROTHSCHILD ASSOCIATES
118 W 22ND ST
NEW YORK, NY 10011

EDR Hist Cleaner

1018460331
N/A

Click here for full text details

BJ1229
SSE
< 1/8
0.101 mi.
532 ft.

Relative:
Lower

CON ED VAULT # 2785
MADISON/EAST 24TH STREET
MANHATTAN, NY

NY Spills

S106469471
N/A

Click here for full text details

NY Spills
Spill Number/Closed Date 0402124 / 2004-10-20
Site ID 142423
Spill Date 2004-05-26

AV1230
East
< 1/8
0.101 mi.
532 ft.

Relative:
Lower

22 EAST 29TH STREET
MANHATTAN, NY 10016

NY Spills
NY NYC LAND USE

S104501796
N/A

Click here for full text details

NY Spills
Spill Number/Closed Date 9305163 / 1997-01-14
Spill Number/Closed Date 9603177 / 1996-11-22
Site ID 310260
Site ID 310261
Spill Date 1993-07-26
Spill Date 1996-06-05

AZ1231
SSW
< 1/8
0.101 mi.
533 ft.

Relative:
Lower

CON ED
3 W 21 ST
NEW YORK, NY 10010

NY MANIFEST

S118563666
N/A

Click here for full text details

NY MANIFEST
EPA ID NYP004869313

AZ1232
SSW
< 1/8
0.101 mi.
533 ft.

Relative:
Lower

CON EDISON - MANHOLE 56606
3 W 21 ST
NEW YORK, NY 10010

NJ MANIFEST

S120677866
N/A

Click here for full text details

NJ MANIFEST
EPA Id NYP004869313

AZ1233
SSW
< 1/8
0.101 mi.
533 ft.

Relative:
Lower

CON EDISON - MANHOLE 56606
3 W 21 ST
NEW YORK, NY 10010

RCRA-LQG | **1019325902**
NYP004869313

Click here for full text details

RCRA-LQG
EPA Id NYP004869313

AO1234
NNE
< 1/8
0.101 mi.
534 ft.

Relative:
Higher

CON EDISON MANHOLE 27844
W 33RD ST & BROADWAY SE COR
NEW YORK, NY 10031

RCRA NonGen / NLR | **1015746809**
NYP004248072

Click here for full text details

RCRA NonGen / NLR
EPA Id NYP004248072

AR1235
NNW
< 1/8
0.101 mi.
535 ft.

Relative:
Lower

CON EDISON
136-28 W 31ST ST & 7TH AVE E O
NEW YORK, NY 10001

NY MANIFEST | **S117059967**
N/A

Click here for full text details

NY MANIFEST
EPA ID NYP004521704

AR1236
NNW
< 1/8
0.101 mi.
535 ft.

Relative:
Lower

CON EDISON SERVICE BOX: 5848
136-28 W 31ST ST & 7TH AVE E OF
NEW YORK, NY 10001

RCRA NonGen / NLR | **1017774361**
NYP004521704

Click here for full text details

RCRA NonGen / NLR
EPA Id NYP004521704

AO1237
NNE
< 1/8
0.102 mi.
536 ft.

Relative:
Higher

219467; W 33 ST AND 6TH AVE
W 33 ST AND 6TH AVE
MANHATTAN, NY

NY Spills | **S110307586**
N/A

Click here for full text details

NY Spills
Spill Number/Closed Date 0914655 / 2009-12-14
Site ID 434031
Spill Date 2009-12-03

BJ1238
SSE
< 1/8
0.102 mi.
537 ft.

Relative:
Lower

NALCO CO AT SL GREEN REALTY CORP
NEW YORK, NY

Click here for full text details

PFAS ECHO **1027391294**
N/A

BE1239
NW
< 1/8
0.102 mi.
537 ft.

Relative:
Lower

28TH STREET PROPERTIES LLC
136 WEST 28 STREET
NEW YORK, NY 10001

Click here for full text details

NY AST
Facility Id 2-218707

NY AST **A100352983**
N/A

BE1240
WNW
< 1/8
0.102 mi.
537 ft.

Relative:
Lower

CON EDISON
135 W 27TH ST
NEW YORK, NY 10001

Click here for full text details

NY MANIFEST
EPA ID NYP004730289
EPA ID NYP000917138
EPA ID NYP004860470

NY MANIFEST **1009233562**
N/A

BE1241
WNW
< 1/8
0.102 mi.
537 ft.

Relative:
Lower

CON EDISON
135 W 27TH ST
NEW YORK, NY 10001

Click here for full text details

NJ MANIFEST
EPA Id NYP004730289

NJ MANIFEST **S120667150**
N/A

BE1242
WNW
< 1/8
0.102 mi.
537 ft.

Relative:
Lower

135 WEST 27TH STREET
135 WEST 27TH STREET
NEW YORK, NY 10001

Click here for full text details

NY AST
Facility Id 2-083852

NY AST **U004081634**
N/A

BE1243
WNW
< 1/8
0.102 mi.
537 ft.

Relative:
Lower

CON EDISON
135 W 27TH ST
NEW YORK, NY 10001

RCRA NonGen / NLR
FINDS
ECHO

1018278265
NYP004730289

Click here for full text details

RCRA NonGen / NLR
EPA Id NYP004730289

FINDS
Registry ID: 110067702454

ECHO
Registry ID 110067702454

AO1244
NNE
< 1/8
0.102 mi.
537 ft.

Relative:
Higher

CON EDISON
BROADWAY & W 33RD ST
NEW YORK, NY 10001

NY MANIFEST

S113919483
N/A

Click here for full text details

NY MANIFEST
EPA ID NYP004355440

AO1245
NNE
< 1/8
0.102 mi.
537 ft.

Relative:
Higher

CON EDISON SERVICE BOX: 29007
W 33RD ST & BROADWAY
NEW YORK, NY 10001

RCRA NonGen / NLR
NY MANIFEST

1016962592
NYP004356440

Click here for full text details

RCRA NonGen / NLR
EPA Id NYP004356440

NY MANIFEST
EPA ID NYP004356440

AO1246
NNE
< 1/8
0.102 mi.
537 ft.

Relative:
Higher

M 29009
WEST 33 STREET & BROADWAY
MANHATTAN, NY

NY Spills

S108057438
N/A

Click here for full text details

NY Spills
Spill Number/Closed Date 0602853 / 2006-12-21
Site ID 365425
Spill Date 2006-06-14

AO1247
NNE
< 1/8
0.102 mi.
537 ft.

Relative:
Higher

CON EDISON MANHOLE 29009
E 33 ST & BROADWAY
NEW YORK, NY 10001

Click here for full text details

RCRA NonGen / NLR
EPA Id NYP004145157

NY MANIFEST
EPA ID NYP004145157

RCRA NonGen / NLR
NY MANIFEST

1010327206
NYP004145157

AW1248
NW
< 1/8
0.102 mi.
538 ft.

Relative:
Lower

134 WEST 29TH STREET
134 WEST 29TH STREET
NEW YORK, NY 10001

Click here for full text details

NY AST
Facility Id 2-282642

NY AST

U004077156
N/A

AT1249
South
< 1/8
0.102 mi.
538 ft.

Relative:
Lower

CON EDISON SERVICE BOX: 28922
927 BROADWAY
NEW YORK, NY 10010

Click here for full text details

RCRA NonGen / NLR
EPA Id NYP004368346

NY MANIFEST
EPA ID NYP004368346

RCRA NonGen / NLR
NY MANIFEST

1016963867
NYP004368346

BC1250
SE
< 1/8
0.102 mi.
540 ft.

Relative:
Lower

CON EDISON SERVICE BOX: 4936
164 E 26TH ST & MADISON AVE
NEW YORK, NY 10010

Click here for full text details

RCRA NonGen / NLR
EPA Id NYP004516324

FINDS
Registry ID: 110063794112

RCRA NonGen / NLR
FINDS

1017773839
NYP004516324

BJ1251
SSE
< 1/8
0.102 mi.
540 ft.

Relative:
Lower

EAST 24TH ST & MADISON AV
EAST 24TH ST & MADISON AV
NEW YORK, NY

NY Spills | **S106011143**
N/A

Click here for full text details

NY Spills
Spill Number/Closed Date 0210971 / 2003-02-03
Site ID 149858
Spill Date 2003-02-01

BJ1252
SSE
< 1/8
0.102 mi.
540 ft.

Relative:
Lower

EAST 24TH ST & MADISON AV
EAST 24TH & MADISON AVE
NEW YORK, NY

NY Spills | **S106011145**
N/A

Click here for full text details

NY Spills
Spill Number/Closed Date 0210972 / 2003-02-03
Site ID 171349
Spill Date 2003-02-01

AY1253
SSE
< 1/8
0.102 mi.
541 ft.

Relative:
Lower

CON EDISON MANHOLE 59753
MADISON AVE & E 23RD ST
NEW YORK, NY 10001

RCRA NonGen / NLR | **1010327368**
NYP004146023

Click here for full text details

RCRA NonGen / NLR
EPA Id NYP004146023

AY1254
SSE
< 1/8
0.102 mi.
541 ft.

Relative:
Lower

CON EDISON
E 23RD ST & MADISON AVE
NEW YORK, NY 10010

NY MANIFEST | **S117059291**
N/A

Click here for full text details

NY MANIFEST
EPA ID NYP004514501

AY1255
SSE
< 1/8
0.102 mi.
541 ft.

Relative:
Lower

CON EDISON SERVICE BOX: 4305
E 23RD ST & MADISON AVE
NEW YORK, NY 10010

RCRA NonGen / NLR | **1017773662**
NYP004514501

Click here for full text details

RCRA NonGen / NLR
EPA Id NYP004514501

AY1256
SSE
< 1/8
0.102 mi.
541 ft.

Relative:
Lower

CONED
MADISON AVE & E 23RD ST
NEW YORK, NY 10001

NY MANIFEST **S119072849**
N/A

Click here for full text details

NY MANIFEST
EPA ID NYP004146023

AY1257
SSE
< 1/8
0.102 mi.
541 ft.

Relative:
Lower

23RD ST AND MADISON AVE
23RD ST AND MADISON AVE
NEW YORK, NY

NY Spills **S102560224**
N/A

Click here for full text details

NY Spills
Spill Number/Closed Date 9612852 / 1997-01-29
Site ID 160898
Spill Date 1997-01-29

BI1258
West
< 1/8
0.102 mi.
541 ft.

Relative:
Lower

CON EDISON
135 W 25TH ST
NEW YORK, NY 10001

NY MANIFEST **S117740950**
N/A

Click here for full text details

NY MANIFEST
EPA ID NYP004741435

BI1259
West
< 1/8
0.102 mi.
541 ft.

Relative:
Lower

CON EDISON
135 W 25TH ST
NEW YORK, NY 10001

RCRA NonGen / NLR **1018279338**
FINDS **NYP004741435**
ECHO

Click here for full text details

RCRA NonGen / NLR
EPA Id NYP004741435

FINDS
Registry ID: 110067688988

ECHO
Registry ID 110067688988

BI1260
West
< 1/8
0.102 mi.
541 ft.

Relative:
Lower

CON EDISON
135 W 25TH ST
NEW YORK, NY 10001

NJ MANIFEST **S120668162**
N/A

Click here for full text details

NJ MANIFEST
EPA Id NYP004741435

BB1261
ESE
< 1/8
0.102 mi.
541 ft.

Relative:
Lower

PRIVATE RESIDENCE
14 EAST 28TH ST
MANHATTAN, NY

NY Spills **S108129947**
N/A

Click here for full text details

NY Spills
Spill Number/Closed Date 0605552 / 2006-08-14
Site ID 368761
Spill Date 2006-08-12

BB1262
ESE
< 1/8
0.102 mi.
541 ft.

Relative:
Lower

COMMON GROUND COMMUNITY HDFC
14 E 28TH ST
NEW YORK, NY 10016

RCRA NonGen / NLR **1001224089**
FINDS **NYR000053058**
ECHO
NY MANIFEST

Click here for full text details

RCRA NonGen / NLR
EPA Id NYR000053058

FINDS
Registry ID: 110004541915

ECHO
Registry ID 110004541915

NY MANIFEST
EPA ID NYR000053058

BB1263
ESE
< 1/8
0.102 mi.
541 ft.

Relative:
Lower

CON EDISON SERVICE BOX: 50104
74-76 MADISON AVE & 27TH ST N OF
NEW YORK, NY 10016

RCRA NonGen / NLR **1017774134**
FINDS **NYP004519377**

Click here for full text details

RCRA NonGen / NLR
EPA Id NYP004519377

FINDS
Registry ID: 110063761576

AQ1264
SW
< 1/8
0.103 mi.
542 ft.

Relative:
Lower

CON EDISON
59-57 W 21ST ST & 6TH AVE E OF
NEW YORK, NY 10010

NY MANIFEST **S117059012**
N/A

Click here for full text details

NY MANIFEST
EPA ID NYP004511531

BI1265
West
< 1/8
0.103 mi.
546 ft.

Relative:
Lower

CON EDISION - V8296
135 W 25ST 135 W 25ST
NEW YORK, NY 10003

RCRA NonGen / NLR **1007208082**
NY MANIFEST **NYP004081592**

Click here for full text details

RCRA NonGen / NLR
EPA Id NYP004081592

NY MANIFEST
EPA ID NYP004081592

BB1266
ESE
< 1/8
0.104 mi.
548 ft.

Relative:
Lower

CON EDISON SERVICE BOX: 5352
E 28TH ST & MADISON AVE
NEW YORK, NY 10016

RCRA NonGen / NLR **1016963204**
NY MANIFEST **NYP004362323**

Click here for full text details

RCRA NonGen / NLR
EPA Id NYP004362323

NY MANIFEST
EPA ID NYP004362323

BB1267
ESE
< 1/8
0.104 mi.
548 ft.

Relative:
Lower

CON EDISON SERVICE BOX: 5353
E 28TH ST & MADISON AVE
NEW YORK, NY 10016

RCRA NonGen / NLR **1016963203**
NY MANIFEST **NYP004362315**

Click here for full text details

RCRA NonGen / NLR
EPA Id NYP004362315

NY MANIFEST
EPA ID NYP004362315

BB1268
ESE
< 1/8
0.104 mi.
548 ft.

Relative:
Lower

CON EDISON
EAST 28TH & MADISON AVE
NEW YORK, NY 10016

NY MANIFEST **S112211123**
N/A

Click here for full text details

NY MANIFEST
EPA ID NYP004273348

BB1269
ESE
< 1/8
0.104 mi.
548 ft.

Relative:
Lower

CON EDISON SERVICE BOX: 5359
E 28TH ST & MADISON AVE
NEW YORK, NY 10016

RCRA NonGen / NLR **1016963205**
NY MANIFEST **NYP004362331**

Click here for full text details

RCRA NonGen / NLR
EPA Id NYP004362331

NY MANIFEST
EPA ID NYP004362331

AV1270
East
< 1/8
0.104 mi.
549 ft.

Relative:
Lower

29TH ST & MADISON AVE
29TH ST & MADISON AVE
MANHATTAN, NY

NY Spills **S102150584**
N/A

Click here for full text details

NY Spills
Spill Number/Closed Date 9505763 / 1995-08-10
Site ID 276697
Spill Date 1995-08-10

AV1271
East
< 1/8
0.104 mi.
549 ft.

Relative:
Lower

CON EDISON SERVICE BOX: 55704
MADISON AVE & 29TH ST
NEW YORK, NY 10016

RCRA NonGen / NLR **1016963106**
NY MANIFEST **NYP004361374**

Click here for full text details

RCRA NonGen / NLR
EPA Id NYP004361374

NY MANIFEST
EPA ID NYP004361374

AV1272
East
< 1/8
0.104 mi.
549 ft.

Relative:
Lower

CON ED MANHOLE 5534
MADISON AVE & EAST 29 STREET
MANHATTAN, NY

NY Spills **S108058498**
N/A

Click here for full text details

NY Spills
Spill Number/Closed Date 0604185 / 2006-10-05
Site ID 367104
Spill Date 2006-07-13

AV1273
East
< 1/8
0.104 mi.
549 ft.

Relative:
Lower

CON EDISON SERVICE BOX: 5548
E 29TH & MADISON AVE
NEW YORK, NY 10016

RCRA NonGen / NLR **1016963115**
NY MANIFEST **NYP004361465**

Click here for full text details

RCRA NonGen / NLR
EPA Id NYP004361465

NY MANIFEST
EPA ID NYP004361465

AV1274
East
< 1/8
0.104 mi.
549 ft.

Relative:
Lower

218621; E 29 ST AND MADISON AVE
E 29 ST AND MADISON AVE
MANHATTAN, NY

NY Spills **S110307436**
N/A

Click here for full text details

NY Spills
Spill Number/Closed Date 0914503 / 2009-10-01
Site ID 433893
Spill Date 2009-09-28

AV1275
East
< 1/8
0.104 mi.
549 ft.

Relative:
Lower

CON EDISON - VS 3143
30 EAST 77 STREET & MADISON AV
NEW YORK, NY 10001

NY MANIFEST **S109064713**
N/A

Click here for full text details

NY MANIFEST
EPA ID NYP004121604

BC1276
SE
< 1/8
0.104 mi.
549 ft.

Relative:
Lower

CON EDISON
26TH ST & MADISON AVE
NEW YORK, NY 10010

NY MANIFEST **S117059446**
N/A

Click here for full text details

NY MANIFEST
EPA ID NYP004516167

BC1277
SE
< 1/8
0.104 mi.
549 ft.

Relative:
Lower

CON EDISON SERVICE BOX: 4942
26TH ST & MADISON AVE
NEW YORK, NY 10010

RCRA NonGen / NLR **1017773823**
FINDS **NYP004516167**

Click here for full text details

RCRA NonGen / NLR
EPA Id NYP004516167

FINDS
Registry ID: 110063793961

BB1278
ESE
< 1/8
0.104 mi.
549 ft.

Relative:
Lower

ROADWAY
MADISON AVE AND 27TH ST
MANHATTAN, NY

NY Spills **S111158713**
N/A

Click here for full text details

NY Spills
Spill Number/Closed Date 1104147 / 2011-07-18
Site ID 451742
Spill Date 2011-07-14

BB1279
ESE
< 1/8
0.104 mi.
549 ft.

Relative:
Lower

CON EDISON
MADISON AVE & 27TH ST
NEW YORK, NY 10010

NJ MANIFEST **S120669600**
N/A

Click here for full text details

NJ MANIFEST
EPA Id NYP004757977

BB1280
ESE
< 1/8
0.104 mi.
549 ft.

Relative:
Lower

CON EDISON
MADISON AVE & 27TH ST
NEW YORK, NY 10010

NY MANIFEST **S118088246**
N/A

Click here for full text details

NY MANIFEST
EPA ID NYP004757977

BB1281
ESE
< 1/8
0.104 mi.
549 ft.

Relative:
Lower

CON EDISON
MADISON AVE & 27TH ST
NEW YORK, NY 10010

RCRA NonGen / NLR
FINDS
ECHO

1018280888
NYP004757977

Click here for full text details

RCRA NonGen / NLR
EPA Id NYP004757977

FINDS
Registry ID: 110067684125

ECHO
Registry ID 110067684125

BA1282
ENE
< 1/8
0.104 mi.
550 ft.

Relative:
Lower

217402; MADISON AVENUE AND E. 31 STREET
MADISON AVENUE AND E. 31 STREET
MANHATTAN, NY

NY Spills

S110307234
N/A

Click here for full text details

NY Spills
Spill Number/Closed Date 0914295 / 2010-02-23
Site ID 433959
Spill Date 2009-07-04

BA1283
ENE
< 1/8
0.104 mi.
550 ft.

Relative:
Lower

31ST / MADISON AVENUE
31ST / MADISON AVENEU
MANHATTAN, NY

NY Spills

S104194923
N/A

Click here for full text details

NY Spills
Spill Number/Closed Date 9906951 / 1999-09-10
Site ID 324649
Spill Date 1999-09-10

BA1284
ENE
< 1/8
0.104 mi.
551 ft.

Relative:
Lower

CON EDISON MANHOLE
MADISON AVE & E 31ST
NEW YORK, NY 10021

RCRA NonGen / NLR
NY MANIFEST

1014397951
NYP004202958

Click here for full text details

RCRA NonGen / NLR
EPA Id NYP004202958

NY MANIFEST
EPA ID NYP004202958

BA1285
ENE
< 1/8
0.104 mi.
551 ft.

Relative:
Lower

CON EDISON SERVICE BOX: 50131
E 31ST ST & MADISON AVE
NEW YORK, NY 10016

RCRA NonGen / NLR
NY MANIFEST

1016962669
NYP004357273

Click here for full text details

RCRA NonGen / NLR
EPA Id NYP004357273

NY MANIFEST
EPA ID NYP004357273

BA1286
ENE
< 1/8
0.104 mi.
551 ft.

Relative:
Lower

CONSOLIDATED EDISON
EAST 31 STREET & MADISON AVE
MANHATTAN, NY 10020

NY MANIFEST

S109825695
N/A

Click here for full text details

NY MANIFEST
EPA ID NYP004176418

AO1287
North
< 1/8
0.105 mi.
552 ft.

Relative:
Higher

JCPENNEY #174
100 W 33RD ST
NEW YORK, NY 10001

E MANIFEST

1027928948
N/A

Click here for full text details

AO1288
North
< 1/8
0.105 mi.
552 ft.

Relative:
Higher

BANK OF AMERICA 100 WEST 33RD STREET
100 WEST 33RD STREET
NEW YORK, NY 10001

NY AST

A100521418
N/A

Click here for full text details

NY AST
Facility Id 2-611207

AO1289
North
< 1/8
0.105 mi.
552 ft.

Relative:
Higher

MANHATTAN MALL
100 WEST 33RD STREET
NEW YORK, NY 10001

NY AST

A100521413
N/A

Click here for full text details

NY AST
Facility Id 2-611164

AV1290
East
< 1/8
0.105 mi.
553 ft.

Relative:
Lower

V8724
F/O 24 EAST 29TH ST.
NEW YORK, NY 10016

RCRA NonGen / NLR **1007207518**
NY MANIFEST **NYP004047718**

Click here for full text details

RCRA NonGen / NLR
EPA Id NYP004047718

NY MANIFEST
EPA ID NYP004047718

BJ1291
SSE
< 1/8
0.105 mi.
554 ft.

Relative:
Lower

CON EDISION - V2143
2-24 EAST 24TH ST 2-24 EAST 24
NEW YORK, NY 10003

RCRA NonGen / NLR **1007207905**
NY MANIFEST **NYP004078242**

Click here for full text details

RCRA NonGen / NLR
EPA Id NYP004078242

NY MANIFEST
EPA ID NYP004078242

BJ1292
SSE
< 1/8
0.105 mi.
554 ft.

Relative:
Lower

2 EAST 24TH ST
2 EAST 24TH ST
MANHATTAN, NY

NY Spills **S104652890**
N/A

Click here for full text details

NY Spills
Spill Number/Closed Date 0002090 / 2000-06-05
Spill Number/Closed Date 9813415 / 2000-05-19
Site ID 103129
Site ID 124009
Spill Date 2000-05-18
Spill Date 1999-02-02

AW1293
NW
< 1/8
0.105 mi.
554 ft.

Relative:
Lower

135 W 28 ST
135 WEST 28TH STREET
NEW YORK, NY 10011

UST FINDER **1028567599**
N/A

Click here for full text details

AW1294
NW
< 1/8
0.105 mi.
554 ft.

Relative:
Lower

135 W 28 ST
135 WEST 28TH STREET
NEW YORK, NY 10011

NY UST **U002257629**
NY AST **N/A**

Click here for full text details

NY AST
Facility Id 2-273651

BF1295
North
< 1/8
0.105 mi.
556 ft.

Relative:
Lower

CON ED
140 W 32ND ST
NEW YORK, NY 10001

NY MANIFEST **S118463961**
N/A

Click here for full text details

NY MANIFEST
EPA ID NYP004859652

BI1296
West
< 1/8
0.105 mi.
557 ft.

Relative:
Lower

TAMKAT BUILDING CORP.
138 WEST 25TH STREET
NEW YORK, NY 10001

NY AST **A100296245**
N/A

Click here for full text details

NY AST
Facility Id 2-608240

AY1297
SSE
< 1/8
0.106 mi.
559 ft.

Relative:
Lower

MADISON AVENUE CLOCK TOWER
5 MADISON AVE
NEW YORK, NY 10010

RCRA NonGen / NLR **1016169762**
FINDS **NYR000202622**
ECHO
NY MANIFEST

Click here for full text details

RCRA NonGen / NLR
EPA Id NYR000202622

FINDS
Registry ID: 110055945492

ECHO
Registry ID 110055945492

NY MANIFEST
EPA ID NYR000202622

AY1298
SSE
< 1/8
0.106 mi.
559 ft.

Relative:
Lower

MADISON AVENUE CLOCK TOWER
5 MADISON AVENUE
NEW YORK, NY 10010

PA MANIFEST **S118069496**
N/A

Click here for full text details

PA MANIFEST
Generator EPA Id NYR000202622

BJ1299
SSE
< 1/8
0.106 mi.
560 ft.

Relative:
Lower

CON EDISON - SERVICE BOX 16848
50 E98TH ST. 7 MADISON AVENUE
NEW YORK, NY 10029

RCRA-LQG **1014395870**
NY MANIFEST **NYP004175626**
NJ MANIFEST

Click here for full text details

RCRA-LQG
EPA Id NYP004175626

NY MANIFEST
EPA ID NYP004175626

NJ MANIFEST
EPA Id NYP004175626

BG1300
WSW
< 1/8
0.106 mi.
561 ft.

Relative:
Lower

GREENHORN DEVELOPMENT LLC
142-146 WEST 23RD STREET
NEW YORK, NY 10011

NY AST **A100429477**
N/A

Click here for full text details

NY AST
Facility Id 2-612620

BK1301
WSW
< 1/8
0.106 mi.
561 ft.

Relative:
Lower

136 LOFT CORP
136 WEST 24TH STREET
NEW YORK, NY 10011

NY AST **U004077453**
N/A

Click here for full text details

NY AST
Facility Id 2-280933

BD1302
ENE
< 1/8
0.106 mi.
561 ft.

Relative:
Higher

10 EAST 33RD STREET
10 EAST 33RD STREET
NEW YORK, NY 10016

Click here for full text details

UST FINDER

1028600482
N/A

BD1303
ENE
< 1/8
0.106 mi.
561 ft.

Relative:
Higher

10 EAST 33RD STREET
10 EAST 33RD STREET
NEW YORK, NY 10016

Click here for full text details

NY UST

U004272230
N/A

AQ1304
SW
< 1/8
0.106 mi.
562 ft.

Relative:
Lower

HARMON FACE VALUES
675 6TH AVE
NEW YORK, NY 10010

Click here for full text details

E MANIFEST

1027831100
N/A

AQ1305
SW
< 1/8
0.106 mi.
562 ft.

Relative:
Lower

HARMON STORE #8064
675 6TH AVE
NEW YORK, NY 10010

Click here for full text details

NY MANIFEST
EPA ID NYR000234153

NY MANIFEST

S121447027
N/A

AQ1306
SW
< 1/8
0.106 mi.
562 ft.

Relative:
Lower

HARMON STORE #8064
675 6TH AVE
NEW YORK, NY 10010

Click here for full text details

RCRA-SQG
EPA Id NYR000234153

FINDS
Registry ID: 110070205767

RCRA-SQG
FINDS
E MANIFEST

1023968761
NYR000234153

AT1307
South
< 1/8
0.107 mi.
563 ft.

Relative:
Lower

CON EDISON SERVICE BOX: 28921
925 BROADWAY
NEW YORK, NY 10010

Click here for full text details

RCRA NonGen / NLR
EPA Id NYP004384624

NY MANIFEST
EPA ID NYP004384624

RCRA NonGen / NLR
NY MANIFEST

1016965592
NYP004384624

BB1308
ESE
< 1/8
0.107 mi.
564 ft.

Relative:
Lower

APARTMENT BUILDING
14 E 27TH ST
MANHATTAN, NY

Click here for full text details

NY Spills
Spill Number/Closed Date 0513067 / 2006-08-29
Site ID 359481
Spill Date 2006-02-11

NY Spills

S107522888
N/A

AU1309
SSW
< 1/8
0.107 mi.
564 ft.

Relative:
Lower

CON EDISON SERVICE BOX: 3845
37 W 21ST ST FRONT OF
NEW YORK, NY 10010

Click here for full text details

RCRA NonGen / NLR
EPA Id NYP004367017

NY MANIFEST
EPA ID NYP004367017

RCRA NonGen / NLR
NY MANIFEST

1016963718
NYP004367017

AY1310
South
< 1/8
0.107 mi.
565 ft.

Relative:
Lower

SIDEWALK
21 EAST 22ND ST
NEW YORK, NY

Click here for full text details

NY Spills
Spill Number/Closed Date 1006489 / 2010-09-15
Site ID 439844
Spill Date 2010-09-15

NY Spills

S110540622
N/A

AY1311
South
< 1/8
0.107 mi.
565 ft.

Relative:
Lower

ACP PHP-MANHATTAN'S PHYSICIANS
21 E 22ND ST
NEW YORK, NY 10010

E MANIFEST **1027790028**
N/A

Click here for full text details

AP1312
NE
< 1/8
0.107 mi.
565 ft.

Relative:
Higher

TRANSFROMER # 8155
WEST 33RD STREET/5TH AVE
MANHATTAN, NY

NY Spills **S106698054**
N/A

Click here for full text details

NY Spills
Spill Number/Closed Date 0404938 / 2005-08-02
Site ID 101737
Spill Date 2004-08-05

AP1313
NE
< 1/8
0.107 mi.
565 ft.

Relative:
Higher

MH 33727
WEST 33RD STREET/5TH AVE
MANHATTAN, NY

NY Spills **S104787809**
N/A

Click here for full text details

NY Spills
Spill Number/Closed Date 0005139 / 2004-05-11
Site ID 194970
Spill Date 2000-07-30

AP1314
NE
< 1/8
0.107 mi.
565 ft.

Relative:
Higher

VAULT 8155
WEST 33RD STREET/5TH AVE
MANHATTAN, NY

NY Spills **S106866544**
N/A

Click here for full text details

NY Spills
Spill Number/Closed Date 0412082 / 2005-07-29
Site ID 337456
Spill Date 2005-02-11

AW1315
NNW
< 1/8
0.107 mi.
566 ft.

Relative:
Lower

143 W 29TH
143 WEST 29TH STREET
NEW YORK, NY 10001

NY AST **U004077389**
N/A

Click here for full text details

NY AST
Facility Id 2-244732

BK1316
WSW
< 1/8
0.107 mi.
567 ft.

Relative:
Lower

CON EDISON
143-39 W 23RD ST & 7TH AVE E O
NEW YORK, NY 10011

NY MANIFEST **S117058725**
N/A

Click here for full text details

NY MANIFEST
EPA ID NYP004508586

BC1317
SE
< 1/8
0.108 mi.
568 ft.

Relative:
Lower

NEW YORK LIFE
51 MADISON AVENUE
NEW YORK, NY 10010

RCRA-LQG **1000136911**
FINDS **NYD986900827**
ECHO
NY MANIFEST
NJ MANIFEST

Click here for full text details

RCRA-LQG
EPA Id NYD986900827

FINDS
Registry ID: 110004446948

ECHO
Registry ID 110004446948

NY MANIFEST
EPA ID NYD986900827

NJ MANIFEST
EPA Id NYD986900827

BC1318
SE
< 1/8
0.108 mi.
568 ft.

Relative:
Lower

NEW YORK LIFE INSURANCE CO.
51 MADISON AVENUE
NEW YORK, NY 10010

PA MANIFEST **S116738447**
N/A

Click here for full text details

PA MANIFEST
Generator EPA Id NYD986900827

BC1319
SE
< 1/8
0.108 mi.
568 ft.

Relative:
Lower

NEW YORK LIFE INSURANCE CO.
51 MADISON AVENUE
NEW YORK, NY 10010

RCRA-SQG **1007119372**
E MANIFEST **NYR000121657**

Click here for full text details

RCRA-SQG
EPA Id NYR000121657

BC1320
SE
< 1/8
0.108 mi.
568 ft.

Relative:
Lower

NEW YORK LIFE
51 MADISON AVE
NEW YORK, NY

NY Spills **S118951739**
N/A

Click here for full text details

NY Spills
Spill Number/Closed Date 1606054 / 2016-09-26
Site ID 532646
Spill Date 2016-09-16

BC1321
SE
< 1/8
0.108 mi.
568 ft.

Relative:
Lower

NY LIFE INSURANCE
51 MADISON AVE
NEW YORK CITY, NY

NY Spills **S102143977**
N/A

Click here for full text details

NY Spills
Spill Number/Closed Date 8601458 / 1986-06-02
Site ID 168375
Spill Date 1986-05-27

BA1322
ENE
< 1/8
0.108 mi.
569 ft.

Relative:
Lower

HOTEL AKA NOMAD
131 MADISON AVENUE
NEW YORK, NY 10016

NY AST **U004081794**
N/A

Click here for full text details

NY AST
Facility Id 2-295523

BA1323
ENE
< 1/8
0.108 mi.
569 ft.

Relative:
Lower

IN SEWER BEHIND
131 MADISON AVE
NY, NY

NY LTANKS **S104278010**
N/A

Click here for full text details

NY LTANKS
Spill Number/Closed Date 9903175 / 1999-06-18
Site ID 219575
Spill Date 1999-06-18

AP1324
NE
< 1/8
0.108 mi.
569 ft.

Relative:
Higher

CON EDISION - VS6278
E 33RD ST & 5TH AVE
NEW YORK, NY 10003

RCRA NonGen / NLR **1007208040**
NY MANIFEST **NYP004080826**

Click here for full text details

RCRA NonGen / NLR
EPA Id NYP004080826

NY MANIFEST

CON EDISION - VS6278 (Continued) **1007208040**

EPA ID NYP004080826

AP1325
NE
< 1/8
0.108 mi.
569 ft.

Relative:
Higher

CON EDISON SERVICE BOX: 6181 **RCRA NonGen / NLR** **1016962502**
5TH AVE & E 33RD ST **NY MANIFEST** **NYP004355418**
NEW YORK, NY 10016

Click here for full text details

RCRA NonGen / NLR
EPA Id NYP004355418

NY MANIFEST
EPA ID NYP004355418

AP1326
NE
< 1/8
0.108 mi.
569 ft.

Relative:
Higher

211665; E 33 ST AND 5 AVE **NY Spills** **S110306315**
E 33 ST AND 5 AVE **N/A**
NEW YORK, NY

Click here for full text details

NY Spills
Spill Number/Closed Date 0814208 / 2008-08-11
Site ID 432418
Spill Date 2008-06-03

AP1327
NE
< 1/8
0.108 mi.
569 ft.

Relative:
Higher

CON EDISON SERVICE BOX: 6189 **RCRA NonGen / NLR** **1016962548**
E 33RD ST & 5TH AVE **NY MANIFEST** **NYP004355913**
NEW YORK, NY 10016

Click here for full text details

RCRA NonGen / NLR
EPA Id NYP004355913

NY MANIFEST
EPA ID NYP004355913

BA1328
East
< 1/8
0.108 mi.
569 ft.

Relative:
Lower

FLAGG EQUITIES LLC **NY AST** **U003395252**
121 MADISON AVENUE **N/A**
NEW YORK, NY 10016

Click here for full text details

NY AST
Facility Id 2-481114

BI1329
West
< 1/8
0.108 mi.
571 ft.

Relative:
Lower

137-139 WEST 25TH ST CONDO
137-139 WEST 25TH STREET
NEW YORK, NY 10001

Click here for full text details

NY AST
Facility Id 2-481785

NY AST **A100410707**
N/A

AS1330
NE
< 1/8
0.108 mi.
571 ft.

Relative:
Higher

CON EDISON SERVICE BOX: 6165
33 W 33RD ST
NEW YORK, NY 10016

Click here for full text details

RCRA NonGen / NLR
EPA Id NYP004355236

NY MANIFEST
EPA ID NYP004355236

RCRA NonGen / NLR **1016962492**
NY MANIFEST **NYP004355236**

BD1331
ENE
< 1/8
0.109 mi.
573 ft.

Relative:
Higher

COMM. BUILDING
12 EAST 33RD STREET
NEW YORK, NY

Click here for full text details

NY Spills
Spill Number/Closed Date 1407921 / 2014-11-24
Site ID 501460
Spill Date 2014-10-31

NY Spills **U003386550**
N/A

BD1332
ENE
< 1/8
0.109 mi.
573 ft.

Relative:
Higher

12 EAST 33RD STREET
12 EAST 33RD STREET
NEW YORK, NY 10016

Click here for full text details

NY UST **U004272229**
N/A

BD1333
ENE
< 1/8
0.109 mi.
573 ft.

Relative:
Higher

COMMERCAIL BUILDING
12 EAST 33RD STREET
NEWYORK, NY

Click here for full text details

NY Spills
Spill Number/Closed Date 1407744 / 2014-10-31
Site ID 501274
Spill Date 2014-10-24

NY Spills **S117363878**
N/A

BD1334
ENE
< 1/8
0.109 mi.
573 ft.

Relative:
Higher

B CLEANERS
12 E 33RD ST
NEW YORK, NY 10016

Click here for full text details

EDR Hist Cleaner **1019933673**
N/A

BD1335
ENE
< 1/8
0.109 mi.
573 ft.

Relative:
Higher

BRIGHT CLEANERS
12 E 33RD ST
NEW YORK, NY 10016

Click here for full text details

NY DRYCLEANERS
Facility Id 2-6206-01475

NY DRYCLEANERS **S109527330**
N/A

BD1336
ENE
< 1/8
0.109 mi.
573 ft.

Relative:
Higher

12 EAST 33RD STREET
12 EAST 33RD STREET
NEW YORK, NY 10017

Click here for full text details

UST FINDER **1028600465**
N/A

BL1337
NNE
< 1/8
0.109 mi.
573 ft.

Relative:
Higher

VAULT #2119
IFO 1293 BROADWAY
MANHATTAN, NY

Click here for full text details

NY Spills
Spill Number/Closed Date 0201804 / 2002-08-13
Site ID 192916
Spill Date 2002-05-18

NY Spills **S106003731**
N/A

BB1338
ESE
< 1/8
0.109 mi.
575 ft.

Relative:
Lower

CON EDISON MANHOLE: 5170
16 E 27TH ST FRONT OF
NEW YORK, NY 10016

Click here for full text details

RCRA NonGen / NLR
EPA Id NYP004364329

NY MANIFEST
EPA ID NYP004364329

RCRA NonGen / NLR **1016963427**
NY MANIFEST **NYP004364329**

BE1339
WNW
< 1/8
0.109 mi.
575 ft.

Relative:
Lower

CON EDISON
141 W 27TH ST
NEW YORK, NY 10001

NY MANIFEST **S118464015**
N/A

Click here for full text details

NY MANIFEST
EPA ID NYP004860488

BH1340
NE
< 1/8
0.109 mi.
578 ft.

Relative:
Higher

CON EDISON
F/O 21 W 33RD ST
NEW YORK, NY

NY MANIFEST **S117319505**
N/A

Click here for full text details

NY MANIFEST
EPA ID NYP004673620

BG1341
WSW
< 1/8
0.109 mi.
578 ft.

Relative:
Lower

TECHNICAL SERVICE INDUSTRIES INC
126 W 22ND ST
NEW YORK, NY 10011

RCRA NonGen / NLR **1000243017**
FINDS **NYD986893279**
ECHO

Click here for full text details

RCRA NonGen / NLR
EPA Id NYD986893279

FINDS
Registry ID: 110004443763

ECHO
Registry ID 110004443763

BG1342
WSW
< 1/8
0.109 mi.
578 ft.

Relative:
Lower

MANN (HOWARD) PROPERTY
126 W 22ND ST
MANHATTAN, NY

NY Spills **S105235820**
N/A

Click here for full text details

NY Spills
Spill Number/Closed Date 0107838 / 2001-11-01
Site ID 124931
Spill Date 2001-11-01

BG1343
WSW
< 1/8
0.109 mi.
578 ft.

Relative:
Lower

CONDO COMPLEX
126 WEST 22ND ST
MANHATTAN, NY

NY Spills | **S105235822**
N/A

Click here for full text details

NY Spills
Spill Number/Closed Date 0107840 / 2001-11-01
Site ID 194837
Spill Date 2001-11-01

BG1344
WSW
< 1/8
0.109 mi.
578 ft.

Relative:
Lower

126 WEST 22ND STREET CONDOMINIUM OWNERS LLC
126 WEST 22ND STREET
NEW YORK, NY 10011

NY AST | **A100366075**
N/A

Click here for full text details

NY AST
Facility Id 2-149322

BG1345
WSW
< 1/8
0.110 mi.
579 ft.

Relative:
Lower

CONSTRUCTION SITE
133-145 WEST 22 ST
NEW YORK, NY

NY Spills | **S109059865**
N/A

Click here for full text details

NY Spills
Spill Number/Closed Date 0712350 / 2008-02-27
Site ID 393950
Spill Date 2008-02-23

BH1346
NE
< 1/8
0.110 mi.
582 ft.

Relative:
Higher

CON EDISON - MANHOLE 55335
11 W 33 ST
NEW YORK, NY 10001

NY MANIFEST | **S120959293**
N/A

Click here for full text details

NY MANIFEST
EPA ID NYP005011218

AX1347
West
< 1/8
0.110 mi.
582 ft.

Relative:
Lower

142 WEST 26TH OWNERS CORP.
142 WEST 26TH STREET
NEW YORK, NY 10001

NY AST | **U004076241**
N/A

Click here for full text details

NY AST
Facility Id 2-069086

AX1348
West
< 1/8
0.110 mi.
582 ft.

Relative:
Lower

SPILL NUMBER 0208834
142 WEST 26TH ST
NEW YORK, NY

NY LTANKS | **S105997419**
N/A

Click here for full text details

NY LTANKS
Spill Number/Closed Date 0208834 / 2004-04-08
Site ID 186505
Spill Date 2002-11-26

AZ1349
South
< 1/8
0.110 mi.
583 ft.

Relative:
Lower

CON ED
21ST AND 5TH AVE
MANHATTAN, NY

NY Spills | **S122481020**
N/A

Click here for full text details

NY Spills
Spill Number/Closed Date 1804202 / 2018-08-06
Site ID 573867
Spill Date 2018-07-19

AZ1350
South
< 1/8
0.110 mi.
583 ft.

Relative:
Lower

CONSOLIDATED EDISON
21ST ST & 5TH AVE
NEW YORK, NY 10001

NY MANIFEST | **1009238866**
N/A

Click here for full text details

NY MANIFEST
EPA ID NYP004053997

AZ1351
South
< 1/8
0.110 mi.
583 ft.

Relative:
Lower

217237; 5 AVE AND W 21 ST
5 AVE AND W 21 ST
NEW YORK, NY

NY Spills | **S110307214**
N/A

Click here for full text details

NY Spills
Spill Number/Closed Date 0914274 / 2009-07-19
Site ID 432990
Spill Date 2009-06-22

AZ1352
South
< 1/8
0.111 mi.
584 ft.

Relative:
Lower

MANHOLE #33460
5TH AVE/21ST STREET
NEW YORK, NY

NY Spills | **S106968459**
N/A

Click here for full text details

NY Spills
Spill Number/Closed Date 0502683 / 2006-01-06
Site ID 347088

MANHOLE #33460 (Continued) **S106968459**

Spill Date 2005-06-06

BB1353
ESE
< 1/8
0.111 mi.
586 ft.

Relative:
Lower

TV 2846
41-51 E 27 ST
MANHATTAN, NY

NY Spills **S107409790**
N/A

Click here for full text details

NY Spills
Spill Number/Closed Date 0506940 / 2005-11-02
Site ID 352244
Spill Date 2005-09-08

BM1354
NNW
< 1/8
0.111 mi.
587 ft.

Relative:
Lower

TRADERS CORPORATION
135 WEST 30TH STREET
NEW YORK, NY 10001

NY UST **U004076419**
NY AST **N/A**

Click here for full text details

NY AST
Facility Id 2-097934

BM1355
NNW
< 1/8
0.111 mi.
587 ft.

Relative:
Lower

TRAPER'S INCORPORATED
135 WEST 30TH STREET
NEW YORK, NY

NY LTANKS **S100144990**
N/A

Click here for full text details

NY LTANKS
Spill Number/Closed Date 8709868 / 1992-10-07
Site ID 91075
Spill Date 1988-02-22

BM1356
NNW
< 1/8
0.111 mi.
587 ft.

Relative:
Lower

TRADERS CORPORATION
135 WEST 30TH STREET
NEW YORK, NY 10001

UST FINDER **1028573952**
N/A

Click here for full text details

BN1357
SW
< 1/8
0.111 mi.
587 ft.

Relative:
Lower

DANZIG-CREST PRINTING CORP.

NEW YORK, NY

Click here for full text details

PFAS ECHO **1027349164**
N/A

BN1358
SW
< 1/8
0.111 mi.
587 ft.

Relative:
Lower

ARTANIS OFFSET INC.

NEW YORK, NY

Click here for full text details

PFAS ECHO **1027327112**
N/A

BE1359
WNW
< 1/8
0.111 mi.
588 ft.

Relative:
Lower

WEST 27 LOFT CORP
143 WEST 27TH STREET
NEW YORK, NY 10001

Click here for full text details

NY AST
Facility Id 2-108871

NY AST **U003385276**
N/A

BH1360
NE
< 1/8
0.111 mi.
588 ft.

Relative:
Higher

CON EDISON VAULT: 1712
1 W 33RD ST VAULT 1712
NEW YORK, NY 10001

Click here for full text details

RCRA NonGen / NLR
EPA Id NYP004461604

NY MANIFEST
EPA ID NYP004461604

RCRA NonGen / NLR **1016972389**
NY MANIFEST **NYP004461604**

BH1361
NE
< 1/8
0.111 mi.
588 ft.

Relative:
Higher

CON EDISON VAULT: 2626
1 W 33RD ST VAULT 2626
NEW YORK, NY 10001

Click here for full text details

RCRA NonGen / NLR
EPA Id NYP004461620

NY MANIFEST
EPA ID NYP004461620

RCRA NonGen / NLR **1016972391**
NY MANIFEST **NYP004461620**

BH1362
NE
< 1/8
0.111 mi.
588 ft.

Relative:
Higher

CON EDISON VAULT: 914
1 W 33RD ST VAULT 914
NEW YORK, NY 10001

Click here for full text details

RCRA NonGen / NLR
EPA Id NYP004461596

NY MANIFEST
EPA ID NYP004461596

RCRA NonGen / NLR **1016972388**
NY MANIFEST **NYP004461596**

BH1363
NE
< 1/8
0.111 mi.
588 ft.

Relative:
Higher

CON EDISON VAULT: 2597
1 W 33RD ST VAULT 2597
NEW YORK, NY 10001

Click here for full text details

RCRA NonGen / NLR
EPA Id NYP004461612

NY MANIFEST
EPA ID NYP004461612

RCRA NonGen / NLR **1016972390**
NY MANIFEST **NYP004461612**

BH1364
NE
< 1/8
0.111 mi.
588 ft.

Relative:
Higher

LEAKY XFMR IN VS #1712 - ONE PINT LOST
1 WEST 33 STREET
MANHATTAN, NY

Click here for full text details

NY Spills
Spill Number/Closed Date 0707070 / 2010-02-16
Site ID 387698
Spill Date 2007-09-26

NY Spills **S108764853**
N/A

BH1365
NE
< 1/8
0.111 mi.
588 ft.

Relative:
Higher

CON ED V 1712
1 W 33 ST
NEW YORK, NY 10001

Click here for full text details

RCRA NonGen / NLR
EPA Id NYP000930529

NY MANIFEST
EPA ID NYP000930529

RCRA NonGen / NLR **1007205392**
NY MANIFEST **NYP000930529**

BH1366
NE
< 1/8
0.111 mi.
588 ft.

Relative:
Higher

CON EDISON VAULT: 3050
1 W 33RD ST VAULT 3050
NEW YORK, NY 10001

RCRA NonGen / NLR
NY MANIFEST

1016972392
NYP004461638

Click here for full text details

RCRA NonGen / NLR
EPA Id NYP004461638

NY MANIFEST
EPA ID NYP004461638

BG1367
WSW
< 1/8
0.112 mi.
589 ft.

Relative:
Lower

APARTMENT BUILDING
W. 22ND ST. BET 6TH & 7TH
NEW YORK, NY

NY Spills

S102148942
N/A

Click here for full text details

NY Spills
Spill Number/Closed Date 9410255 / 1994-11-01
Site ID 118898
Spill Date 1994-11-01

BF1368
North
< 1/8
0.112 mi.
591 ft.

Relative:
Lower

IN FRONT OF CHURCH
WEST 32ND ST BET 6TH+7TH
MANHATTAN, NY

NY Spills

S102446719
N/A

Click here for full text details

NY Spills
Spill Number/Closed Date 9611187 / 1996-12-11
Site ID 93585
Spill Date 1996-12-11

BL1369
NNE
< 1/8
0.112 mi.
592 ft.

Relative:
Higher

CON EDISON SERVICE BOX: 6160
53 W 33RD ST FRONT OF
NEW YORK, NY 10019

RCRA NonGen / NLR
NY MANIFEST

1016962551
NYP004355947

Click here for full text details

RCRA NonGen / NLR
EPA Id NYP004355947

NY MANIFEST
EPA ID NYP004355947

BD1370
ENE
< 1/8
0.112 mi.
592 ft.

Relative:
Higher

CON EDISON MANHOLE: 6194
14 E 33RD ST FRONT OF
NEW YORK, NY 10016

RCRA NonGen / NLR **1016962683**
NY MANIFEST **NYP004357398**

Click here for full text details

RCRA NonGen / NLR
EPA Id NYP004357398

NY MANIFEST
EPA ID NYP004357398

BD1371
ENE
< 1/8
0.112 mi.
592 ft.

Relative:
Higher

14 E. 33RD STREET CONDO ASSOC.
14 EAST 33RD STREET
NEW YORK, NY 10016

NY AST **U003387675**
N/A

Click here for full text details

NY AST
Facility Id 2-198579

BD1372
ENE
< 1/8
0.112 mi.
592 ft.

Relative:
Higher

CON EDISON SERVICE BOX: 6180
14 E 33RD ST
NEW YORK, NY 10016

RCRA NonGen / NLR **1016967965**
NY MANIFEST **NYP004415667**

Click here for full text details

RCRA NonGen / NLR
EPA Id NYP004415667

NY MANIFEST
EPA ID NYP004415667

BL1373
NNE
< 1/8
0.112 mi.
593 ft.

Relative:
Higher

CON EDISON MANHOLE 55395
W 6TH AVE & BROADWAY
NEW YORK, NY 10001

RCRA NonGen / NLR **1014926256**
NYP004239842

Click here for full text details

RCRA NonGen / NLR
EPA Id NYP004239842

BL1374
NNE
< 1/8
0.112 mi.
593 ft.

Relative:
Higher

CONSOLIDATED EDISON
W SIXTH AVE WLY CENTER
NEW YORK, NY 10001

NY MANIFEST **S119073419**
N/A

Click here for full text details

NY MANIFEST
EPA ID NYP004239842

BO1375
SE
< 1/8
0.113 mi.
595 ft.

Relative:
Lower

TRANSFORMER VAULT 9854
25 MADISON AVENUE
MANHATTAN, NY

NY Spills **S108294204**
N/A

Click here for full text details

NY Spills
Spill Number/Closed Date 0606976 / 2007-02-16
Site ID 370414
Spill Date 2006-09-18

BO1376
SE
< 1/8
0.113 mi.
595 ft.

Relative:
Lower

SONY HEALTH SERVICES
25 MADISON AVE
NEW YORK, NY 10010

E MANIFEST **1027868532**
N/A

Click here for full text details

BP1377
NNE
< 1/8
0.113 mi.
595 ft.

Relative:
Higher

CONSOLIDATED EDISON OF NY
F/O 41 WEST 33RD ST
NEW YORK, NY 10001

NY MANIFEST **S112140778**
N/A

Click here for full text details

NY MANIFEST
EPA ID NYP004255626

BP1378
NNE
< 1/8
0.113 mi.
595 ft.

Relative:
Higher

CONSOLIDATED EDISON OF NY
F/O 41 WEST 33RD ST
NEW YORK, NY 10001

NY MANIFEST **S112140779**
N/A

Click here for full text details

NY MANIFEST
EPA ID NYP004255634

AQ1379
SW
< 1/8
0.113 mi.
595 ft.

Relative:
Lower

CON EDISON
W 21ST & 6TH AVE
NEW YORK, NY 10011

Click here for full text details

NJ MANIFEST
EPA Id NYP004788410

NJ MANIFEST **S120672276**
N/A

AQ1380
SW
< 1/8
0.113 mi.
595 ft.

Relative:
Lower

CON EDISON
W 21ST & 6TH AVE
NEW YORK, NY 10011

Click here for full text details

RCRA NonGen / NLR
EPA Id NYP004788410

RCRA NonGen / NLR **1019903665**
NYP004788410

AQ1381
SW
< 1/8
0.113 mi.
595 ft.

Relative:
Lower

CON EDISON
W 21ST & 6TH AVE
NEW YORK, NY 10011

Click here for full text details

NY MANIFEST
EPA ID NYP004788410

NY MANIFEST **S119075591**
N/A

BA1382
ENE
< 1/8
0.113 mi.
596 ft.

Relative:
Lower

CON EDISON - MANHOLE 59152
26 EAST 31ST STREET
NEW YORK, NY 10016

Click here for full text details

RCRA-LQG
EPA Id NYP004355228

RCRA-LQG **1016962491**
NYP004355228

BA1383
ENE
< 1/8
0.113 mi.
596 ft.

Relative:
Lower

CON ED
26 E 31ST ST
NEW YORK, NY 10016

Click here for full text details

NY MANIFEST
EPA ID NYP004355228

NY MANIFEST **1016962490**
N/A

BB1384
ESE
< 1/8
0.113 mi.
596 ft.

Relative: Lower

CON EDISON MANHOLE: 5171
20 E 27TH ST FRONT OF
NEW YORK, NY 10016

RCRA NonGen / NLR
NY MANIFEST

1016963423
NYP004364287

Click here for full text details

RCRA NonGen / NLR
EPA Id NYP004364287

NY MANIFEST
EPA ID NYP004364287

BC1385
SE
< 1/8
0.113 mi.
596 ft.

Relative: Lower

41 MADISON CO
41 MADISON AVE
NEW YORK, NY 10010

RCRA NonGen / NLR
FINDS
ECHO

1000872618
NYD987038338

Click here for full text details

RCRA NonGen / NLR
EPA Id NYD987038338

FINDS
Registry ID: 110004507203

ECHO
Registry ID 110004507203

AV1386
East
< 1/8
0.113 mi.
598 ft.

Relative: Lower

95 MADISON AVE.
95 MADISON AVENUE
NEW YORK, NY 10016

NY UST

U004363253
N/A

Click here for full text details

BC1387
SE
< 1/8
0.113 mi.
598 ft.

Relative: Lower

E. 27TH ST/MADISON AVE
E. 27TH ST MADISON AVE
MANHATTAN, NY

NY Spills

S102239958
N/A

Click here for full text details

NY Spills
Spill Number/Closed Date 9601994 / 1996-05-10
Site ID 267358
Spill Date 1996-05-09

BF1388
North
< 1/8
0.113 mi.
599 ft.

Relative:
Lower

CON EDISON
144 W 32ND ST
NEW YORK, NY 10001

NY MANIFEST | **S117741305**
N/A

Click here for full text details

NY MANIFEST
EPA ID NYP004745295

BF1389
North
< 1/8
0.113 mi.
599 ft.

Relative:
Lower

CON EDISON
144 W 32ND ST
NEW YORK, NY 10001

NJ MANIFEST | **S120668490**
N/A

Click here for full text details

NJ MANIFEST
EPA Id NYP004745295

BF1390
North
< 1/8
0.113 mi.
599 ft.

Relative:
Lower

CON EDISON
144 W 32ND ST
NEW YORK, NY 10001

NY MANIFEST | **S117741307**
N/A

Click here for full text details

NY MANIFEST
EPA ID NYP004745311

BF1391
North
< 1/8
0.113 mi.
599 ft.

Relative:
Lower

CON ED
144 W 32ND ST
NEW YORK, NY 10001

NY MANIFEST | **S118463960**
N/A

Click here for full text details

NY MANIFEST
EPA ID NYP004859645

BF1392
North
< 1/8
0.113 mi.
599 ft.

Relative:
Lower

CON EDISON
144 W 32ND ST
NEW YORK, NY 10001

RCRA NonGen / NLR | **1018279690**
FINDS | **NYP004745311**
ECHO

Click here for full text details

RCRA NonGen / NLR
EPA Id NYP004745311

FINDS
Registry ID: 110067694935

ECHO

CON EDISON (Continued) **1018279690**

Registry ID 110067694935

BF1393 **CON EDISON** **RCRA NonGen / NLR** **1018279688**
North **144 W 32ND ST** **NYP004745295**
< 1/8 **NEW YORK, NY 10001**
0.113 mi.
599 ft.

Relative:
Lower

Click here for full text details

RCRA NonGen / NLR
EPA Id NYP004745295

BF1394 **CON EDISON** **NJ MANIFEST** **S120668492**
North **144 W 32ND ST** **N/A**
< 1/8 **NEW YORK, NY 10001**
0.113 mi.
599 ft.

Relative:
Lower

Click here for full text details

NJ MANIFEST
EPA Id NYP004745311

BL1395 **CON EDISON** **NY MANIFEST** **S117536231**
North **101 W 33RD ST** **N/A**
< 1/8 **NEW YORK, NY 10001**
0.114 mi.
601 ft.

Relative:
Higher

Click here for full text details

NY MANIFEST
EPA ID NYP004686937

BL1396 **CON EDISON** **NY MANIFEST** **S117535883**
North **F/O 101 W 33 ST** **N/A**
< 1/8 **NEW YORK, NY 10001**
0.114 mi.
601 ft.

Relative:
Higher

Click here for full text details

NY MANIFEST
EPA ID NYP004683033

BL1397 **CON EDISION - V2919** **RCRA NonGen / NLR** **1007207941**
North **101 W.33 ST. 101 W.33 ST.** **NY MANIFEST** **NYP004079034**
< 1/8 **NEW YORK, NY 10003**
0.114 mi.
601 ft.

Relative:
Higher

Click here for full text details

RCRA NonGen / NLR
EPA Id NYP004079034

NY MANIFEST

CON EDISION - V2919 (Continued) **1007207941**

EPA ID NYP004079034

BL1398 **VAULT 2954** **NY Spills** **S103574827**
North **101-07 W 33RD ST** **N/A**
< 1/8 **MANHATTAN, NY**
0.114 mi.
601 ft.

Relative:
Higher

Click here for full text details

NY Spills
Spill Number/Closed Date 9810852 / 2003-11-14
Site ID 73025
Spill Date 1998-11-29

BL1399 **CON EDISON** **NY MANIFEST** **S117536232**
North **101 W 33RD ST** **N/A**
< 1/8 **NEW YORK, NY 10001**
0.114 mi.
601 ft.

Relative:
Higher

Click here for full text details

NY MANIFEST
EPA ID NYP004686945

AT1400 **NEW YORK FILM WORKS INC** **RCRA NonGen / NLR** **1004761557**
South **928 BROADWAY - GROUND FLOOR** **FINDS** **NYR000088070**
< 1/8 **NEW YORK, NY 10010** **ECHO**
0.114 mi.
601 ft.

Relative:
Lower

Click here for full text details

RCRA NonGen / NLR
EPA Id NYR000088070

FINDS
Registry ID: 110004563419

ECHO
Registry ID 110004563419

AT1401 **928 BROADWAY** **NY AST** **A100293980**
South **928 BROADWAY** **N/A**
< 1/8 **NEW YORK, NY 10010**
0.114 mi.
601 ft.

Relative:
Lower

Click here for full text details

NY AST
Facility Id 2-608869

AW1402
NW
< 1/8
0.114 mi.
602 ft.

Relative:
Lower

CON EDISON SERVICE BOX: 5295
139 W 28TH ST
NEW YORK, NY 10001

RCRA NonGen / NLR
NY MANIFEST

1016969144
NYP004427936

Click here for full text details

RCRA NonGen / NLR
EPA Id NYP004427936

NY MANIFEST
EPA ID NYP004427936

AW1403
NW
< 1/8
0.114 mi.
602 ft.

Relative:
Lower

FLOWER 28, LLC
139 WEST 28TH STREET
NEW YORK, NY 10001

NY AST

U004046755
N/A

Click here for full text details

NY AST
Facility Id 2-604020

AW1404
NW
< 1/8
0.114 mi.
602 ft.

Relative:
Lower

CON EDISON
139-137 W 28TH ST & 7TH AVE E
NEW YORK, NY 10001

NY MANIFEST

S117059743
N/A

Click here for full text details

NY MANIFEST
EPA ID NYP004519286

AY1405
SSE
< 1/8
0.114 mi.
603 ft.

Relative:
Lower

CUSHMAN & WAKEFIELD
1 MADISON AVE - MAIN FLOOR
NEW YORK, NY 10010

RCRA-SQG
FINDS
ECHO
NY MANIFEST

1005444228
NYR000105486

Click here for full text details

RCRA-SQG
EPA Id NYR000105486

FINDS
Registry ID: 110012201839

ECHO
Registry ID 110012201839

NY MANIFEST
EPA ID NYR000105486

AY1406
SSE
< 1/8
0.114 mi.
603 ft.

Relative:
Lower

METROPOLITAN LIFE INSURANCE CO
1 MADISON AVE
NEW YORK, NY 10010

RCRA NonGen / NLR
FINDS
ECHO
NY MANIFEST

1000367820
NYD006987648

Click here for full text details

RCRA NonGen / NLR
EPA Id NYD006987648

FINDS
Registry ID: 110004342710
Registry ID: 110056389634

ECHO
Registry ID 110004342710

NY MANIFEST
EPA ID NYD006987648

AY1407
SSE
< 1/8
0.114 mi.
603 ft.

Relative:
Lower

ONE MADISON AVENUE
1 MADISON AVE
NEW YORK, NY 10010

NY AST

U003074542
N/A

Click here for full text details

NY AST
Facility Id 2-266825

BN1408
SSW
< 1/8
0.114 mi.
604 ft.

Relative:
Lower

CON EDISON
34 W 21ST ST
NEW YORK, NY 10010

RCRA NonGen / NLR

1019325327
NYP004816136

Click here for full text details

RCRA NonGen / NLR
EPA Id NYP004816136

BN1409
SSW
< 1/8
0.114 mi.
604 ft.

Relative:
Lower

CON ED
34 W 21ST ST
NEW YORK, NY 10010

NY MANIFEST

S119076911
N/A

Click here for full text details

NY MANIFEST
EPA ID NYP004816136

BN1410
SSW
< 1/8
0.114 mi.
604 ft.

Relative:
Lower

CON EDISON
34 W 21ST ST
NEW YORK, NY 10010

NJ MANIFEST **S120674753**
N/A

Click here for full text details

NJ MANIFEST
EPA Id NYP004816136

AW1411
NW
< 1/8
0.115 mi.
605 ft.

Relative:
Lower

CON EDISON SERVICE BOX: 5496
142 W 29TH ST
NEW YORK, NY 10001

RCRA NonGen / NLR **1016969096**
NY MANIFEST **NYP004427423**

Click here for full text details

RCRA NonGen / NLR
EPA Id NYP004427423

NY MANIFEST
EPA ID NYP004427423

AW1412
NW
< 1/8
0.115 mi.
605 ft.

Relative:
Lower

RATMA REALTY
142 WEST 29TH ST
MANHATTAN, NY

NY Spills **S110751812**
N/A

Click here for full text details

NY Spills
Spill Number/Closed Date 1010919 / 2011-02-02
Site ID 444537
Spill Date 2011-01-26

BN1413
SSW
< 1/8
0.115 mi.
606 ft.

Relative:
Lower

CON EDISON SERVICE BOX: 3859
44 W 21ST ST FRONT OF
NEW YORK, NY 10001

RCRA NonGen / NLR **1016963720**
NY MANIFEST **NYP004367033**

Click here for full text details

RCRA NonGen / NLR
EPA Id NYP004367033

NY MANIFEST
EPA ID NYP004367033

BI1414
West
< 1/8
0.115 mi.
606 ft.

Relative:
Lower

CHELSEA DESIGN CENTER
146-150 WEST 25TH STREET
NEW YORK, NY 10001

Click here for full text details

NY AST
Facility Id 2-267627

NY AST

U004077556
N/A

BI1415
West
< 1/8
0.115 mi.
606 ft.

Relative:
Lower

APARTMENT BUILDING
146 WEST 25TH STREET
NEW YORK CITY, NY

Click here for full text details

NY Spills
Spill Number/Closed Date 0900035 / 2010-04-29
Site ID 411947
Spill Date 2009-04-01

NY Spills

S109581502
N/A

BF1416
NNW
< 1/8
0.115 mi.
606 ft.

Relative:
Lower

CON EDISON
143-139 W 31ST ST & 7TH AVE N
NEW YORK, NY 10001

Click here for full text details

NY MANIFEST
EPA ID NYP004521928

NY MANIFEST

S117059987
N/A

BJ1417
SSE
< 1/8
0.115 mi.
607 ft.

Relative:
Lower

CUSHMAN & WAKEFIELD
11 MADISON AVENUE
OUT OF STATE, CT

Click here for full text details

CT MANIFEST
EPA Id NYR000105486

CT MANIFEST

S125489493
N/A

BJ1418
SSE
< 1/8
0.115 mi.
607 ft.

Relative:
Lower

11 MADISON AVENUE OWNER LLC
11 MADISON AVENUE
NEW YORK, NY 10010

Click here for full text details

NY AST
Facility Id 2-610346

NY AST

A100521361
N/A

BJ1419
SSE
< 1/8
0.115 mi.
607 ft.

Relative:
Lower

SL GREEN BUILDING
11 MADISON AVE
MANHATTAN, NY

NY Spills **S122479887**
N/A

Click here for full text details

NY Spills
Spill Number/Closed Date 1803013 / 2018-08-16
Site ID 571631
Spill Date 2018-06-18

BJ1420
SSE
< 1/8
0.115 mi.
607 ft.

Relative:
Lower

ELEVEN MADISON AVE
11 MADISON AVENUE
NEW YORK, NY 10010

NY AST **A100521259**
N/A

Click here for full text details

NY AST
Facility Id 2-606540

BJ1421
SSE
< 1/8
0.115 mi.
607 ft.

Relative:
Lower

LEAKING BUSHING IN MANHOLE #2013
11 MADISON AVENUE - EAST 24 ST
MANHATTAN, NY

NY Spills **S108763150**
NY NYC LAND USE **N/A**

Click here for full text details

NY Spills
Spill Number/Closed Date 0704869 / 2008-03-20
Site ID 385092
Spill Date 2007-07-30

BJ1422
SSE
< 1/8
0.115 mi.
607 ft.

Relative:
Lower

CON EDISON - VS 2105
11-25 MADISON AVE
NEW YORK, NY 10001

RCRA NonGen / NLR **1008195853**
NY MANIFEST **NYP004116927**

Click here for full text details

RCRA NonGen / NLR
EPA Id NYP004116927

NY MANIFEST
EPA ID NYP004116927

BJ1423
SSE
< 1/8
0.115 mi.
607 ft.

Relative:
Lower

NALCO CO AT SL GREEN REALTY CORP
11 MADISON AVE
NEW YORK, NY 10010

Click here for full text details

RCRA NonGen / NLR
EPA Id NYR000231183

Database(s): RCRA NonGen / NLR
EDR ID Number: 1023679140
EPA ID Number: NYR000231183

BJ1424
SSE
< 1/8
0.115 mi.
607 ft.

Relative:
Lower

VAULT 2105
11-25 MADISON AVE
MANHATTAN, NY

Click here for full text details

NY Spills
Spill Number/Closed Date 0310680 / 2005-06-30
Site ID 210986
Spill Date 2003-12-16

Database(s): NY Spills
EDR ID Number: S106127076
EPA ID Number: N/A

BJ1425
SSE
< 1/8
0.115 mi.
607 ft.

Relative:
Lower

CREDIT SUISSE SECURITIES USA LLC
11 MADISON AVE
NEW YORK, NY 10010

Click here for full text details

RCRA-VSQG
EPA Id NYR000017350

FINDS
Registry ID: 110004520885

ECHO
Registry ID 110004520885

NY MANIFEST
EPA ID NYR000231183
EPA ID NYR000017350

Database(s): RCRA-VSQG, FINDS, ECHO, NY MANIFEST, E MANIFEST
EDR ID Number: 1001080028
EPA ID Number: NYR000017350

BJ1426
SSE
< 1/8
0.115 mi.
607 ft.

Relative:
Lower

CON EDISON - MADISON AVE
11-25 MADISON AVE
NEW YORK, NY 10010

Click here for full text details

RCRA NonGen / NLR
EPA Id NYD982741977

NY MANIFEST

Database(s): RCRA NonGen / NLR, NY MANIFEST
EDR ID Number: 1000111696
EPA ID Number: NYD982741977

CON EDISON - MADISON AVE (Continued) **1000111696**

EPA ID NYD982741977

BO1427
SE
< 1/8
0.116 mi.
611 ft.

Relative:
Lower

DCAS - MANHATTAN APPELLATE COURT **RCRA NonGen / NLR** **1001124765**
27 MADISON AVE **FINDS** **NYR000030403**
NEW YORK, NY 10036 **ECHO**
NY MANIFEST

Click here for full text details

RCRA NonGen / NLR
EPA Id NYR000030403

FINDS
Registry ID: 110004529225

ECHO
Registry ID 110004529225

NY MANIFEST
EPA ID NYR000030403

BL1428
NNE
< 1/8
0.116 mi.
612 ft.

Relative:
Higher

CON EDISON **NY MANIFEST** **S116041712**
FO 1282 1300 E BROADWAY NO 33RD ST **N/A**
NEW YORK, NY 10001

Click here for full text details

NY MANIFEST
EPA ID NYP004380175

BQ1429
SW
< 1/8
0.116 mi.
612 ft.

Relative:
Lower

CON EDISON **NY MANIFEST** **S118463857**
117 W 21ST ST **N/A**
NEW YORK, NY 10011

Click here for full text details

NY MANIFEST
EPA ID NYP004858074

BG1430
WSW
< 1/8
0.116 mi.
613 ft.

Relative:
Lower

CHELSEA BLACK & WHITE **RCRA NonGen / NLR** **1004761068**
132 W 22ND ST -11TH FLOOR **FINDS** **NYR000072660**
NEW YORK, NY 10011 **ECHO**

Click here for full text details

RCRA NonGen / NLR
EPA Id NYR000072660

FINDS

CHELSEA BLACK & WHITE (Continued) **1004761068**

Registry ID: 110004553894

ECHO

Registry ID 110004553894

BG1431
WSW
< 1/8
0.116 mi.
613 ft.

Relative: Lower

132 W 22ND ST — **NY Spills** **S105234850**
132 W 22ND ST **N/A**
MANHATTAN, NY

Click here for full text details

NY Spills
Spill Number/Closed Date 0107859 / 2009-08-18
Site ID 145882
Spill Date 2001-11-01

BL1432
NNE
< 1/8
0.116 mi.
614 ft.

Relative: Higher

VAULT #910,3669,4881 — **NY Spills** **S106468858**
W 33RD ST , W OF 6TH AV **N/A**
NEW YORK, NY

Click here for full text details

NY Spills
Spill Number/Closed Date 0401374 / 2005-07-01
Site ID 91068
Spill Date 2004-05-08

AV1433
East
< 1/8
0.116 mi.
614 ft.

Relative: Lower

MAYFLOWER AGENCY CO INC — **NY AST** **U003388542**
99 MADISON AVE **N/A**
NEW YORK, NY 10016

Click here for full text details

NY AST
Facility Id 2-253286

AV1434
East
< 1/8
0.116 mi.
614 ft.

Relative: Lower

99 MADISON AVENUE — **NY Spills** **S103828493**
99 MADISON AVE **N/A**
NEW YORK, NY

Click here for full text details

NY Spills
Spill Number/Closed Date 9814215 / 2003-05-12
Site ID 224659
Spill Date 1999-02-25

AV1435
East
< 1/8
0.116 mi.
614 ft.

Relative:
Lower

99 MADISON AVE
99 MADISON AVE
MANHATTAN, NY

NY LTANKS

S103479745
N/A

Click here for full text details

NY LTANKS
Spill Number/Closed Date 9808216 / 2003-04-21
Site ID 224658
Spill Date 1998-10-05

BB1436
ESE
< 1/8
0.116 mi.
614 ft.

Relative:
Lower

63 MADISON AVE-COMMERCIAL
63 MADISON AVE
NEW YORK, NY

NY Spills

S104284580
N/A

Click here for full text details

NY Spills
Spill Number/Closed Date 9910666 / 1999-12-08
Site ID 287584
Spill Date 1999-12-07

AV1437
East
< 1/8
0.116 mi.
615 ft.

Relative:
Lower

A & R REAL ESTATE INC.
105 MADISON AVENUE
NEW YORK, NY 10016

NY UST

U004370496
N/A

Click here for full text details

AV1438
East
< 1/8
0.116 mi.
615 ft.

Relative:
Lower

A & R REAL ESTATE INC.
105 MADISON AVENUE
NEW YORK, NY 10016

NY AST

A100292919
N/A

Click here for full text details

NY AST
Facility Id 2-202525

AV1439
East
< 1/8
0.116 mi.
615 ft.

Relative:
Lower

VAULT 3526/COMMERCIAL
105 MADISON AVE
MANHATTAN, NY

NY Spills

S110139893
N/A

Click here for full text details

NY Spills
Spill Number/Closed Date 0911485 / 2010-01-26
Site ID 424291
Spill Date 2010-01-26

BD1440
ENE
< 1/8
0.117 mi.
616 ft.

Relative:
Higher

CON EDISON MANHOLE: 6194
16 E 33RD ST
NEW YORK, NY 10016

Click here for full text details

RCRA NonGen / NLR
EPA Id NYP004415675

NY MANIFEST
EPA ID NYP004415675

RCRA NonGen / NLR
NY MANIFEST

1016967966
NYP004415675

BB1441
ESE
< 1/8
0.117 mi.
618 ft.

Relative:
Lower

FERO CLEANER & TAILOR
17 E 28TH ST
NEW YORK, NY 10016

Click here for full text details

EDR Hist Cleaner

1019987740
N/A

BB1442
ESE
< 1/8
0.117 mi.
618 ft.

Relative:
Lower

CON EDISON
F/O 24 EAST 27 ST
NEW YORK, NY 10016

Click here for full text details

NY MANIFEST
EPA ID NYP004707311

NY MANIFEST

S117538089
N/A

BB1443
ESE
< 1/8
0.117 mi.
618 ft.

Relative:
Lower

CON EDISON
24 EAST 27TH STREET
NEW YORK, NY 10010

Click here for full text details

NY MANIFEST
EPA ID NYP004679270

NY MANIFEST

S117737799
N/A

BB1444
ESE
< 1/8
0.117 mi.
618 ft.

Relative:
Lower

CON EDISON
24 E 27 ST
NEW YORK, NY 10016

Click here for full text details

NY MANIFEST
EPA ID NYP004679130

NY MANIFEST

S117535644
N/A

BB1445
ESE
< 1/8
0.117 mi.
618 ft.

Relative:
Lower

CON EDISON
24 E 27 ST
NEW YORK, NY 10016

Click here for full text details

NY MANIFEST
EPA ID NYP004679148

NY MANIFEST **S117535645**
N/A

BB1446
ESE
< 1/8
0.117 mi.
618 ft.

Relative:
Lower

CON EDISON
F/O 24 E 27TH ST
NEW YORK, NY 10017

Click here for full text details

NY MANIFEST
EPA ID NYP004678447

NY MANIFEST **S117319692**
N/A

BC1447
SE
< 1/8
0.117 mi.
618 ft.

Relative:
Lower

CON EDISON
40 E 26 ST
NEW YORK, NY 10010

Click here for full text details

NY MANIFEST
EPA ID NYP004609293

NY MANIFEST **S117313929**
N/A

BC1448
SE
< 1/8
0.117 mi.
618 ft.

Relative:
Lower

CON EDISON
OPP 40 E 26 ST
NEW YORK, NY 10010

Click here for full text details

NY MANIFEST
EPA ID NYP004609319

NY MANIFEST **S117313931**
N/A

AX1449
WNW
< 1/8
0.117 mi.
619 ft.

Relative:
Lower

144 WEST 27TH ST
144 WEST 27TH ST
NEW YORK, NY 10001

Click here for full text details

NY AST
Facility Id 2-063827

NY AST **U004067666**
N/A

AW1450
NW
< 1/8
0.117 mi.
620 ft.

Relative:
Lower

VAULT 5843
WEST 28TH ST / 156-60
MANHATTAN, NY

NY Spills | **S106004911**
N/A

Click here for full text details

NY Spills
Spill Number/Closed Date 0203142 / 2002-08-29
Site ID 322956
Spill Date 2002-06-25

BR1451
ENE
< 1/8
0.117 mi.
620 ft.

Relative:
Higher

EMERGENCY ALL DAY TOWING
149 MADISON AVE
NEW YORK, NY 10016

EDR Hist Auto | **1021467341**
N/A

Click here for full text details

BR1452
ENE
< 1/8
0.117 mi.
620 ft.

Relative:
Higher

149 MADISON AVE
149 MADISON AVENUE
NEW YORK, NY 10016

UST FINDER | **1028572731**
N/A

Click here for full text details

BR1453
ENE
< 1/8
0.117 mi.
620 ft.

Relative:
Higher

R B S FABRICS
149 MADISON AVE
NEW YORK, NY 10016

RCRA NonGen / NLR
FINDS
ECHO
NY MANIFEST | **1000554601**
NYD986970721

Click here for full text details

RCRA NonGen / NLR
EPA Id NYD986970721

FINDS
Registry ID: 110004476291

ECHO
Registry ID 110004476291

NY MANIFEST
EPA ID NYD986970721

BR1454
ENE
< 1/8
0.117 mi.
620 ft.

Relative:
Higher

149 MADISON AVE
149 MADISON AVENUE
NEW YORK, NY 10016

Click here for full text details

NY UST **U004277364**
N/A

BI1455
West
< 1/8
0.117 mi.
620 ft.

Relative:
Lower

CAPEON INC
147 W 25TH ST
NEW YORK, NY 10001

Click here for full text details

EDR Hist Cleaner **1019948299**
N/A

BI1456
West
< 1/8
0.117 mi.
620 ft.

Relative:
Lower

147 W. 25TH ST. LLC
147 WEST 25TH STREET
NEW YORK, NY 10001

Click here for full text details

NY UST **U001833184**
N/A

BI1457
West
< 1/8
0.117 mi.
620 ft.

Relative:
Lower

CASPARON BELEGGINGEN N.V.
147 WEST 25TH STREET
NEW YORK, NY 10001

Click here for full text details

UST FINDER **1028588775**
N/A

BF1458
NNW
< 1/8
0.118 mi.
621 ft.

Relative:
Lower

CON EDISON - VAULT 2451
145 W 31ST ST
NEW YORK, NY 10001

Click here for full text details

RCRA-LQG
EPA Id NYP004784054

RCRA-LQG **1019903316**
NYP004784054

BF1459
NNW
< 1/8
0.118 mi.
621 ft.

Relative:
Lower

CON EDISON - VAULT 2451
145 W 31ST ST
NEW YORK, NY 10001

Click here for full text details

NJ MANIFEST
EPA Id NYP004784054

NJ MANIFEST **S120671905**
N/A

BF1460
NNW
< 1/8
0.118 mi.
621 ft.

Relative:
Lower

CON EDISON
145 W 31ST ST
NEW YORK, NY 10001

NY MANIFEST **S121967024**
N/A

Click here for full text details

NY MANIFEST
EPA ID NYP004175386
EPA ID NYP004784054

BF1461
NNW
< 1/8
0.118 mi.
621 ft.

Relative:
Lower

VAULT #8119
145 WEST 31ST ST
MANHATTAN, NY

NY Spills **S106013359**
N/A

Click here for full text details

NY Spills
Spill Number/Closed Date 0300758 / 2004-02-10
Site ID 309353
Spill Date 2003-04-22

BF1462
NNW
< 1/8
0.118 mi.
621 ft.

Relative:
Lower

CON EDISON
145 W 31 ST
NEW YORK, NY 10001

NY MANIFEST **S117738715**
N/A

Click here for full text details

NY MANIFEST
EPA ID NYP004717898

BF1463
NNW
< 1/8
0.118 mi.
621 ft.

Relative:
Lower

CON EDISON
145 W 31ST ST
NEW YORK, NY 10001

PA MANIFEST **S118889107**
N/A

Click here for full text details

PA MANIFEST
Generator EPA Id NYP004717898

BF1464
NNW
< 1/8
0.118 mi.
621 ft.

Relative:
Lower

CON EDISON - MANHOLE 5835
145 W 31ST ST
NEW YORK, NY 10001

RCRA-LQG **1024890418**
NYP004175386

Click here for full text details

RCRA-LQG
EPA Id NYP004175386

BF1465
NNW
< 1/8
0.118 mi.
621 ft.

Relative:
Lower

CON EDISON - VS 8119
145 WEST 31ST STREET
NEW YORK, NY 10001

RCRA NonGen / NLR
NY MANIFEST

1008195610
NYP004110276

Click here for full text details

RCRA NonGen / NLR
EPA Id NYP004110276

NY MANIFEST
EPA ID NYP004110276

BP1466
NNE
< 1/8
0.118 mi.
622 ft.

Relative:
Higher

THE MAGELLAN
35-39 WEST 33RD STREET
NEW YORK, NY 10001

UST FINDER

1028596091
N/A

Click here for full text details

BP1467
NNE
< 1/8
0.118 mi.
622 ft.

Relative:
Higher

THE MAGELLAN
35-39 WEST 33RD STREET
NEW YORK, NY 10001

NY UST

U004251060
N/A

Click here for full text details

BP1468
NNE
< 1/8
0.118 mi.
622 ft.

Relative:
Higher

THE MAGELLAN
35-39 WEST 33RD STREET
NEW YORK, NY 10001

NY AST

A100416511
N/A

Click here for full text details

NY AST
Facility Id 2-612553

BS1469
NE
< 1/8
0.118 mi.
623 ft.

Relative:
Higher

MANHOLE # 34622
1ST AVE AND 33RD ST
MANHATTAN, NY

NY LTANKS
NY AST
NY Spills

S102673306
N/A

Click here for full text details

NY LTANKS
Spill Number/Closed Date 9515604 / 1996-03-05
Site ID 315061
Spill Date 1996-03-05

NY AST

MANHOLE # 34622 (Continued) **S102673306**

Facility Id 2-331910

NY Spills
Spill Number/Closed Date 0310126 / 2003-12-22
Site ID 220946
Spill Date 2003-11-29

BS1470
NE
< 1/8
0.118 mi.
623 ft.

Relative:
Higher

COOKING OIL ON SIDEWALK AND IN STR **NY Spills** **S108296965**
1 EAST 33 STREET **NY NYC LAND USE** **N/A**
MANHATTAN, NY

Click here for full text details

NY Spills
Spill Number/Closed Date 0610696 / 2006-12-21
Site ID 375187
Spill Date 2006-12-21

BS1471
NE
< 1/8
0.118 mi.
623 ft.

Relative:
Higher

JARNOW CORP **RCRA NonGen / NLR** **1000981337**
1 E 33RD ST **FINDS** **NY0000969139**
NEW YORK, NY 10036 **ECHO**
NY MANIFEST

Click here for full text details

RCRA NonGen / NLR
EPA Id NY0000969139

FINDS
Registry ID: 110004322858

ECHO
Registry ID 110004322858

NY MANIFEST
EPA ID NY0000969139

BD1472
ENE
< 1/8
0.119 mi.
626 ft.

Relative:
Higher

NYNEX **NY MANIFEST** **1009234595**
32ST & MADISON AVE **N/A**
NEW YORK, NY

Click here for full text details

NY MANIFEST
EPA ID NYP000933119

BM1473
NNW
< 1/8
0.119 mi.
627 ft.

Relative:
Lower

ENGINE COMPANY 1 / LADDER 24
142 WEST 31ST STREET
NEW YORK, NY 10001

Click here for full text details

NY UST **U004077646**
N/A

BM1474
NNW
< 1/8
0.119 mi.
627 ft.

Relative:
Lower

CON EDISON
142 W 31ST ST
NEW YORK, NY

Click here for full text details

NY MANIFEST
EPA ID NYP004860439

NY MANIFEST **S118464011**
N/A

BM1475
NNW
< 1/8
0.119 mi.
627 ft.

Relative:
Lower

ENGINE COMPANY 1 / LADDER 24
142 WEST 31ST STREET
NEW YORK, NY 10001

Click here for full text details

NY AST
Facility Id 2-357693

NY AST **U003074797**
N/A

BM1476
NNW
< 1/8
0.119 mi.
627 ft.

Relative:
Lower

ENGINE COMPANY 1 / LADDER 24
142 WEST 31ST STREET
NEW YORK, NY 10001

Click here for full text details

UST FINDER **1028569904**
N/A

BM1477
NNW
< 1/8
0.119 mi.
627 ft.

Relative:
Lower

CON EDISON
OPP 142 W 31ST ST
NEW YORK, NY

Click here for full text details

NY MANIFEST
EPA ID NYP004860447

NY MANIFEST **S118464012**
N/A

BT1478
South
< 1/8
0.119 mi.
627 ft.

Relative:
Lower

CON EDISON
12 E 22ND ST
NEW YORK, NY 10010

NJ MANIFEST | **S120673448**
N/A

Click here for full text details

NJ MANIFEST
EPA Id NYP004801924

BT1479
South
< 1/8
0.119 mi.
627 ft.

Relative:
Lower

CON EDISON
12 E 22ND ST
NEW YORK, NY 10010

RCRA NonGen / NLR | **1019903726**
NYP004789129

Click here for full text details

RCRA NonGen / NLR
EPA Id NYP004789129

BT1480
South
< 1/8
0.119 mi.
627 ft.

Relative:
Lower

CON EDISON
12 E 22ND ST
NEW YORK, NY 10010

NY MANIFEST | **S118091233**
N/A

Click here for full text details

NY MANIFEST
EPA ID NYP004789129

BT1481
South
< 1/8
0.119 mi.
627 ft.

Relative:
Lower

CON EDISON
12 E 22ND ST
NEW YORK, NY 10010

NJ MANIFEST | **S120672339**
N/A

Click here for full text details

NJ MANIFEST
EPA Id NYP004789129

BT1482
South
< 1/8
0.119 mi.
627 ft.

Relative:
Lower

CON EDISON
12 E 22ND ST
NEW YORK, NY 10010

RCRA NonGen / NLR | **1019904765**
NYP004801924

Click here for full text details

RCRA NonGen / NLR
EPA Id NYP004801924

BT1483
South
< 1/8
0.119 mi.
627 ft.

Relative:
Lower

CON EDISON
12 E 22ND ST
NEW YORK, NY 10012

NY AST
NY MANIFEST

U003391981
N/A

Click here for full text details

NY AST
Facility Id 2-404985

NY MANIFEST
EPA ID NYP004801924
EPA ID NYP004803706

BO1484
SE
< 1/8
0.119 mi.
628 ft.

Relative:
Lower

MADISON AVE AT E. 26TH ST
MADISON AVE & E. 26TH ST
MANHATTAN, NY

NY Spills

S103569037
N/A

Click here for full text details

NY Spills
Spill Number/Closed Date 9513822 / 2003-01-31
Site ID 169270
Spill Date 1996-01-31

BR1485
ENE
< 1/8
0.119 mi.
628 ft.

Relative:
Higher

135 MADISON AVE
135 MADISON AVE
NEW YORK, NY

NY AST
NY Spills

S103517570
N/A

Click here for full text details

NY AST
Facility Id 2-149268

NY Spills
Spill Number/Closed Date 9509088 / 1997-07-31
Site ID 69447
Spill Date 1995-10-23

BR1486
ENE
< 1/8
0.119 mi.
628 ft.

Relative:
Higher

SPILL NUMBER 0102006
135 MADISON AV
MANHATTAN, NY

NY Spills

S121979285
N/A

Click here for full text details

NY Spills
Spill Number/Closed Date 0102006 / 2003-09-15
Site ID 235812
Spill Date 2001-05-22

BS1487
NE
< 1/8
0.119 mi.
628 ft.

Relative:
Higher

CON EDISON - VAULT V6724
3 E 33 ST
NEW YORK, NY 10001

Click here for full text details

RCRA NonGen / NLR
EPA Id NYP004130233

NY MANIFEST
EPA ID NYP004130233

RCRA NonGen / NLR
NY MANIFEST

1010325633
NYP004130233

BD1488
ENE
< 1/8
0.119 mi.
629 ft.

Relative:
Higher

E32ND ST ON THE STREET
E.32ND ST/ MADISON AVE
MANHATTAN, NY

Click here for full text details

NY LTANKS
Spill Number/Closed Date 9812034 / 2003-03-03
Site ID 118010
Spill Date 1998-12-25

NY LTANKS

S103558976
N/A

AY1489
SSE
< 1/8
0.119 mi.
629 ft.

Relative:
Lower

WALGREEN
33 E 23RD STREET
NEW YORK, NY 10010

Click here for full text details

E MANIFEST

1027882201
N/A

AU1490
SSW
< 1/8
0.119 mi.
630 ft.

Relative:
Lower

CON EDISON SERVICE BOX: 3863
20-18 W 21ST ST & 6TH AVE
NEW YORK, NY 10010

Click here for full text details

NJ MANIFEST
EPA Id NYP004386215

NJ MANIFEST

S120666026
N/A

AU1491
SSW
< 1/8
0.119 mi.
630 ft.

Relative:
Lower

CON EDISON SERVICE BOX: 3863
20-18 W 21ST ST & 6TH AVE
NEW YORK, NY 10010

Click here for full text details

RCRA NonGen / NLR
EPA Id NYP004386215

NY MANIFEST

RCRA NonGen / NLR
NY MANIFEST

1016965756
NYP004386215

CON EDISON SERVICE BOX: 3863 (Continued) **1016965756**

EPA ID NYP004386215

BU1492 **CON EDISON** **NY MANIFEST** **S117059011**
SSW **14-2 W 21ST ST & 6TH AVE S OF** **N/A**
< 1/8 **NEW YORK, NY 10010**
0.119 mi.
630 ft.

Relative:
Lower

Click here for full text details

NY MANIFEST
EPA ID NYP004511523

BU1493 **CON EDISON SERVICE BOX: 3864** **NJ MANIFEST** **S120666188**
SSW **14-2 W 21ST ST & 6TH AVE S OF** **N/A**
< 1/8 **NEW YORK, NY 10010**
0.119 mi.
630 ft.

Relative:
Lower

Click here for full text details

NJ MANIFEST
EPA Id NYP004511523

BU1494 **COMMERCIAL SITE.** **NY Spills** **S106867823**
SSW **10 W. 21ST . ST** **N/A**
< 1/8 **MANHATTAN, NY**
0.119 mi.
630 ft.

Relative:
Lower

Click here for full text details

NY Spills
Spill Number/Closed Date 0500224 / 2005-12-08
Site ID 343132
Spill Date 2005-04-05

AZ1495 **CON EDISON - MANHOLE 3867** **RCRA-LQG** **1019325818**
South **2 W 21 ST** **NYP004861445**
< 1/8 **NEW YORK, NY 10010**
0.120 mi.
632 ft.

Relative:
Lower

Click here for full text details

RCRA-LQG
EPA Id NYP004861445

AZ1496 **CON EDISON - MANHOLE 3867** **NJ MANIFEST** **S120677777**
South **2 W 21 ST** **N/A**
< 1/8 **NEW YORK, NY 10010**
0.120 mi.
632 ft.

Relative:
Lower

Click here for full text details

NJ MANIFEST
EPA Id NYP004861445

AZ1497
South
< 1/8
0.120 mi.
632 ft.

Relative:
Lower

CON ED
2 W 21 ST
NEW YORK, NY 10010

NY MANIFEST **S118563602**
N/A

Click here for full text details

NY MANIFEST
EPA ID NYP004861445

BK1498
West
< 1/8
0.120 mi.
632 ft.

Relative:
Lower

142 W. 24TH STREET
142 W. 24TH STREET
NEW YORK, NY

NY AST **U003388450**
NY Spills **N/A**

Click here for full text details

NY AST
Facility Id 2-276634

NY Spills
Spill Number/Closed Date 9510916 / 1995-11-30
Site ID 126939
Spill Date 1995-11-30

BK1499
West
< 1/8
0.120 mi.
632 ft.

Relative:
Lower

SPILL NUMBER 0110441
142 WEST 24TH ST
MANHATTAN, NY

NY LTANKS **S105995063**
N/A

Click here for full text details

NY LTANKS
Spill Number/Closed Date 0110441 / 2002-01-31
Site ID 66626
Spill Date 2002-01-31

BM1500
NNW
< 1/8
0.120 mi.
633 ft.

Relative:
Lower

CON EDISON
149 W 30TH ST
NEW YORK, NY 10001

RCRA NonGen / NLR **1018277698**
FINDS **NYP004724357**
ECHO

Click here for full text details

RCRA NonGen / NLR
EPA Id NYP004724357

FINDS
Registry ID: 110067692161

ECHO
Registry ID 110067692161

BM1501
NNW
< 1/8
0.120 mi.
633 ft.

Relative:
Lower

CON EDISON
149 W 30TH ST
NEW YORK, NY 10001

NJ MANIFEST | **S120666633**
N/A

Click here for full text details

NJ MANIFEST
EPA Id NYP004724357

BM1502
NNW
< 1/8
0.120 mi.
633 ft.

Relative:
Lower

CON EDISON
149 W 30TH ST
NEW YORK, NY 10001

NY MANIFEST | **S117739329**
N/A

Click here for full text details

NY MANIFEST
EPA ID NYP004724357

BA1503
East
< 1/8
0.120 mi.
633 ft.

Relative:
Lower

CON EDISON SERVICE BOX: 50570
129 MADISON AVE FRONT OF
NEW YORK, NY 10016

RCRA NonGen / NLR | **1016970623**
NY MANIFEST | **NYP004443396**

Click here for full text details

RCRA NonGen / NLR
EPA Id NYP004443396

NY MANIFEST
EPA ID NYP004443396

BD1504
ENE
< 1/8
0.120 mi.
633 ft.

Relative:
Higher

CONSOLIDATED EDISON INC - GD2702
E 32ND ST & MADISON AVE
NEW YORK, NY 10016

RCRA NonGen / NLR | **1027473469**
NYP004034682

Click here for full text details

RCRA NonGen / NLR
EPA Id NYP004034682

BE1505
WNW
< 1/8
0.120 mi.
634 ft.

Relative:
Lower

145 W 27
145 W 27TH ST
NEW YORK, NY 10001

NY AST | **U003383923**
N/A

Click here for full text details

NY AST
Facility Id 2-069639

BQ1506
SW
< 1/8
0.120 mi.
635 ft.

Relative:
Lower

CON EDISON
119-17 W 21ST ST & 7 AVETH E O
NEW YORK, NY 10011

NY MANIFEST **S117058999**
N/A

Click here for full text details

NY MANIFEST
EPA ID NYP004511416

BS1507
NE
< 1/8
0.120 mi.
635 ft.

Relative:
Higher

CON EDISON
335 5TH AVE
NEW YORK, NY 10017

NJ MANIFEST **S120672565**
N/A

Click here for full text details

NJ MANIFEST
EPA Id NYP004791679

BS1508
NE
< 1/8
0.120 mi.
635 ft.

Relative:
Higher

CONSOLIDATED EDISON
335 5TH AVE VS6278
NEW YORK, NY 10003

NY MANIFEST **1009241986**
N/A

Click here for full text details

NY MANIFEST
EPA ID NYP004105441
EPA ID NYP004791679

BS1509
NE
< 1/8
0.120 mi.
635 ft.

Relative:
Higher

RESIDENCE
335 5TH AVE
MANHATTAN, NY

NY Spills **S104509357**
N/A

Click here for full text details

NY Spills
Spill Number/Closed Date 9912249 / 2000-05-04
Site ID 269678
Spill Date 2000-01-24

BS1510
NE
< 1/8
0.120 mi.
635 ft.

Relative:
Higher

CON EDISON
335 5TH AVE
NEW YORK, NY 10017

RCRA NonGen / NLR **1019903932**
FINDS **NYP004791679**
ECHO

Click here for full text details

RCRA NonGen / NLR
EPA Id NYP004791679

FINDS
Registry ID: 110069682276

CON EDISON (Continued) **1019903932**

ECHO
Registry ID 110069682276

BB1511
ESE
< 1/8
0.120 mi.
636 ft.

Relative:
Lower

22 EAST 28TH ST **NY Spills** **S103560660**
22 EAST 28TH STREET **N/A**
MANHATTAN, NY

Click here for full text details

NY Spills
Spill Number/Closed Date 9413433 / 1995-01-09
Spill Number/Closed Date 9413430 / 1995-01-09
Site ID 294619
Site ID 213886
Spill Date 1995-01-09

BB1512
ESE
< 1/8
0.120 mi.
636 ft.

Relative:
Lower

HEWEBOW REALTY CORP **NY AST** **U004047108**
22 E 28TH ST **N/A**
NEW YORK, NY 10016

Click here for full text details

NY AST
Facility Id 2-321109

BF1513
NNW
< 1/8
0.121 mi.
638 ft.

Relative:
Lower

CON EDISON SERVICE BOX: 3824 **RCRA NonGen / NLR** **1016963034**
147 W 31ST ST FRONT OF **NY MANIFEST** **NYP004360707**
NEW YORK, NY 10011

Click here for full text details

RCRA NonGen / NLR
EPA Id NYP004360707

NY MANIFEST
EPA ID NYP004360707

BN1514
SW
< 1/8
0.121 mi.
641 ft.

Relative:
Lower

CON EDISON **NY MANIFEST** **S117058998**
66-2 W 21ST ST & 7TH AVE E OF **N/A**
NEW YORK, NY 10011

Click here for full text details

NY MANIFEST
EPA ID NYP004511408

AW1515
NW
< 1/8
0.122 mi.
642 ft.

Relative: Lower

CON EDISON
141 W 28TH ST
NEW YORK, NY 10001

RCRA NonGen / NLR | **1019325212** / **NYP004804878**

Click here for full text details

RCRA NonGen / NLR
EPA Id NYP004804878

AW1516
NW
< 1/8
0.122 mi.
642 ft.

Relative: Lower

CON EDISON
141 W 28 ST
NEW YORK, NY 10001

NJ MANIFEST | **S120673714** / **N/A**

Click here for full text details

NJ MANIFEST
EPA Id NYP004804878

AW1517
NW
< 1/8
0.122 mi.
642 ft.

Relative: Lower

CON EDISON - VAULT V8154
141 W 28 ST
MANHATTAN, NY 10001

NY MANIFEST | **S120958314** / **N/A**

Click here for full text details

NY MANIFEST
EPA ID NYP004929309

AW1518
NW
< 1/8
0.122 mi.
642 ft.

Relative: Lower

141 WEST 28TH ST/MANH
141 WEST 28TH STREET
NEW YORK CITY, NY

NY Spills | **S102141742** / **N/A**

Click here for full text details

NY Spills
Spill Number/Closed Date 9008904 / 1990-11-16
Site ID 322728
Spill Date 1990-11-14

AW1519
NW
< 1/8
0.122 mi.
642 ft.

Relative: Lower

CON EDISON
141 W 28 ST
NEW YORK, NY 10001

NY AST / **NY MANIFEST** | **U003386588** / **N/A**

Click here for full text details

NY AST
Facility Id 2-242853

NY MANIFEST
EPA ID NYP004804878

BQ1520
SW
< 1/8
0.122 mi.
644 ft.

Relative:
Lower

125 WEST 21ST STREET - ALCHEMY BUILDING
121-129 W 21ST ST
NEW YORK, NY 10011

RCRA-LQG
NY MANIFEST
NJ MANIFEST

1009218222
NYR000136846

Click here for full text details

RCRA-LQG
EPA Id NYR000136846

NY MANIFEST
EPA ID NYR000136846

NJ MANIFEST
EPA Id NYR000136846

BG1521
WSW
< 1/8
0.122 mi.
644 ft.

Relative:
Lower

ISAACSON BROTHERS INC
136 W 22ND ST
NEW YORK, NY 10011

RCRA NonGen / NLR
FINDS
ECHO

1000145037
NYD002407237

Click here for full text details

RCRA NonGen / NLR
EPA Id NYD002407237

FINDS
Registry ID: 110004341212

ECHO
Registry ID 110004341212

BG1522
WSW
< 1/8
0.122 mi.
644 ft.

Relative:
Lower

136 WEST 22ND STREET
136 WEST 22ND STREET
NEW YORK, NY 10010

NY AST

U004045002
N/A

Click here for full text details

NY AST
Facility Id 2-606438

BU1523
SSW
< 1/8
0.122 mi.
646 ft.

Relative:
Lower

ABANDONED BUILDING
16 WEST 21ST STREET
NEW YORK, NY

NY Spills

S109061458
N/A

Click here for full text details

NY Spills
Spill Number/Closed Date 0800123 / 2008-09-28
Site ID 395828
Spill Date 2008-04-02

BU1524
SSW
< 1/8
0.122 mi.
646 ft.

Relative:
Lower

GAM REALTY
18 WEST 21ST STREET
NEW YORK, NY 10010

Click here for full text details

NY AST
Facility Id 2-069159

Database(s): NY AST
EDR ID Number: U004046867
EPA ID Number: N/A

BU1525
SSW
< 1/8
0.122 mi.
646 ft.

Relative:
Lower

UNKNOWN TTF
12 WEST 21ST
NEW YORK, NY

Click here for full text details

NY LTANKS
Spill Number/Closed Date 1010551 / 2011-04-19
Site ID 444162
Spill Date 2011-01-11

NY AST
Facility Id 2-293784

NY Spills
Spill Number/Closed Date 9502899 / 2003-02-11
Site ID 278782
Spill Date 1995-06-07

Database(s): NY LTANKS, NY AST, NY Spills
EDR ID Number: S102150270
EPA ID Number: N/A

BG1526
WSW
< 1/8
0.123 mi.
647 ft.

Relative:
Lower

148 W 23RD ST
148 W 23RD ST
NEW YORK, NY 10011

Click here for full text details

Database(s): NY UST
EDR ID Number: U004077154
EPA ID Number: N/A

BG1527
WSW
< 1/8
0.123 mi.
647 ft.

Relative:
Lower

148 W 23RD ST
148 W 23RD ST
NY, NY 10011

Click here for full text details

Database(s): UST FINDER
EDR ID Number: 1028567822
EPA ID Number: N/A

BG1528
WSW
< 1/8
0.123 mi.
647 ft.

Relative:
Lower

148 W 23RD ST
148 W 23RD ST
NEW YORK, NY 10011

NY AST **U003074516**
N/A

Click here for full text details

NY AST
Facility Id 2-282588

BG1529
WSW
< 1/8
0.123 mi.
647 ft.

Relative:
Lower

CAPPIELLO KING ASSOCIATES INC
148 W 23RD ST STE 1B
NEW YORK, NY 10011

RCRA NonGen / NLR **1004755818**
FINDS **NY0000450932**
ECHO
NY MANIFEST

Click here for full text details

RCRA NonGen / NLR
EPA Id NY0000450932

FINDS
Registry ID: 110004317463

ECHO
Registry ID 110004317463

NY MANIFEST
EPA ID NY0000450932

AZ1530
SSW
< 1/8
0.123 mi.
647 ft.

Relative:
Lower

LOT 45,TAXBLOCK 822
4 WEST 21 STREET
MANHATTAN, NY

NY E DESIGNATION **S108075785**
NY NYC LAND USE **N/A**

Click here for full text details

AZ1531
SSW
< 1/8
0.123 mi.
647 ft.

Relative:
Lower

4 WEST 21ST ST
W 21ST ST
NEW YORK, NY 10010

RCRA-SQG **1008195887**
NY MANIFEST **NYR000131292**
NJ MANIFEST

Click here for full text details

RCRA-SQG
EPA Id NYR000131292

NY MANIFEST
EPA ID NYR000131292

NJ MANIFEST

4 WEST 21ST ST (Continued) **1008195887**

EPA Id NYR000131292

BG1532
WSW
< 1/8
0.123 mi.
647 ft.

Relative:
Lower

MASTER VU-140 W 22ND ST **PFAS ECHO** **1027385643**
N/A

NEW YORK, NY

Click here for full text details

BD1533
ENE
< 1/8
0.123 mi.
648 ft.

Relative:
Higher

CON EDISON SERVICE BOX: 6195 **RCRA NonGen / NLR** **1016962549**
20 E 33RD ST FRONT OF **NY MANIFEST** **NYP004355921**
NEW YORK, NY 10016

Click here for full text details

RCRA NonGen / NLR
EPA Id NYP004355921

NY MANIFEST
EPA ID NYP004355921

BS1534
NE
< 1/8
0.123 mi.
648 ft.

Relative:
Higher

CON EDISON - MANHOLE 6182 **RCRA-LQG** **1016451418**
7 E 33 ST **NY MANIFEST** **NYP004305082**
NEW YORK, NY 10016

Click here for full text details

RCRA-LQG
EPA Id NYP004305082

NY MANIFEST
EPA ID NYP004305082

BK1535
West
< 1/8
0.123 mi.
649 ft.

Relative:
Lower

147 WEST 24TH STREET **NY AST** **A100296721**
147 WEST 24TH STREET **N/A**
NEW YORK, NY 10001

Click here for full text details

NY AST
Facility Id 2-608111

BK1536
WSW
< 1/8
0.123 mi.
649 ft.

Relative:
Lower

SPILL NUMBER 0110039
153 W 23RD ST
MANHATTAN, NY

NY LTANKS | **S105994953**
N/A

Click here for full text details

NY LTANKS
Spill Number/Closed Date 0110039 / 2003-04-11
Site ID 139032
Spill Date 2002-01-18

BG1537
SW
< 1/8
0.123 mi.
650 ft.

Relative:
Lower

LOT 7501,TAXBLOCK 797
125 WEST 21 STREET
MANHATTAN, NY 10011

NY E DESIGNATION
NY NYC LAND USE
S117676573
N/A

Click here for full text details

BT1538
SSE
< 1/8
0.123 mi.
652 ft.

Relative:
Lower

RELATED
23 EAST 22ND ST
NEW YORK (MANHATTAN), NY

NY Spills
S112227660
N/A

Click here for full text details

NY Spills
Spill Number/Closed Date 1207342 / 2013-05-14
Site ID 470395
Spill Date 2012-10-25

BN1539
SSW
< 1/8
0.124 mi.
653 ft.

Relative:
Lower

48 WEST 21ST ST
48 WEST 21ST ST
NEW YORK, NY 10010

NY AST
U004077094
N/A

Click here for full text details

NY AST
Facility Id 2-249602

BA1540
East
< 1/8
0.124 mi.
653 ft.

Relative:
Lower

28 EAST 31ST STREET
28 EAST 31ST STREET
MANHATTAN, NY

NY Spills
S104193790
N/A

Click here for full text details

NY Spills
Spill Number/Closed Date 9905578 / 1999-08-09
Spill Number/Closed Date 9602800 / 2003-02-24
Site ID 324252
Site ID 319987
Spill Date 1999-08-09

28 EAST 31ST STREET (Continued) **S104193790**

Spill Date 1996-05-29

BA1541 **SPILL NUMBER 9903174** **NY LTANKS** **S104620272**
East **28 E 31ST ST** **N/A**
< 1/8 **MANHATTAN, NY**
0.124 mi.
653 ft.

Relative:
Lower

Click here for full text details

NY LTANKS
Spill Number/Closed Date 9903174 / 2003-08-25
Site ID 140321
Spill Date 1999-06-18

BB1542 **79 MADISON AVENUE** **NY AST** **U003393473**
ESE **79 MADISON AVENUE** **N/A**
< 1/8 **NEW YORK, NY 10016**
0.124 mi.
653 ft.

Relative:
Lower

Click here for full text details

NY AST
Facility Id 2-148288

BB1543 **COMMERCIAL** **NY Spills** **S128661182**
ESE **79 MADISON AVE** **N/A**
< 1/8 **MANHATTAN, NY**
0.124 mi.
653 ft.

Relative:
Lower

Click here for full text details

NY Spills
Spill Number/Closed Date 2110653 / 2022-04-20
Site ID 634723
Spill Date 2022-03-21

AZ1544 **THE 160 FIFTH AVENUE CONDOMINIUM** **NY AST** **U003387023**
SSW **160 FIFTH AVENUE** **N/A**
< 1/8 **NEW YORK, NY 10010**
0.124 mi.
655 ft.

Relative:
Lower

Click here for full text details

NY AST
Facility Id 2-248460

AW1545
NW
< 1/8
0.124 mi.
655 ft.

Relative:
Lower

146 WEST 29TH STREET
146 WEST 29TH STREET
NEW YORK, NY 10001

Click here for full text details

NY AST
Facility Id 2-601324

NY AST **U004078015**
N/A

BN1546
SW
< 1/8
0.124 mi.
656 ft.

Relative:
Lower

54 W 21 ST
54 WEST 21ST STREET
NEW YORK, NY 10010

Click here for full text details

NY AST
Facility Id 2-149470

NY AST **U003385814**
N/A

BN1547
SW
< 1/8
0.124 mi.
656 ft.

Relative:
Lower

OLMSTEAD PROPERTIES
54 W 21ST ST
MANHATTAN, NY

Click here for full text details

NY Spills
Spill Number/Closed Date 9901709 / 1999-05-13
Site ID 94002
Spill Date 1999-05-12

NY Spills **S103937263**
N/A

BN1548
SW
< 1/8
0.124 mi.
656 ft.

Relative:
Lower

54 WEST 21ST STREET
54 WEST 21ST STREET
NEW YORK, NY

Click here for full text details

NY Spills
Spill Number/Closed Date 9416602 / 1995-03-23
Site ID 159005
Spill Date 1995-03-23

NY Spills **S104495999**
N/A

BR1549
ENE
< 1/8
0.124 mi.
656 ft.

Relative:
Higher

CON EDISON MANHOLE: 59164
20 E 32ND ST FRONT OF
NEW YORK, NY 10016

Click here for full text details

RCRA NonGen / NLR
EPA Id NYP004355293

NY MANIFEST

RCRA NonGen / NLR **1016962498**
NY MANIFEST **NYP004355293**

CON EDISON MANHOLE: 59164 (Continued) **1016962498**

EPA ID NYP004355293

BU1550 **22 WEST 21ST STREET** **NY AST** **A100521015**
SSW **22 WEST 21ST STREET** **N/A**
< 1/8 **NEW YORK, NY 10010**
0.125 mi.
658 ft.

Relative: Lower

Click here for full text details

NY AST
Facility Id 2-510858

BU1551 **ACCURATE STEEL RULE DIE MFG** **RCRA NonGen / NLR** **1000426820**
SSW **22 W 21ST ST** **FINDS** **NYD001226919**
< 1/8 **NEW YORK, NY 10010** **ECHO**
0.125 mi. **NY MANIFEST**
658 ft.

Relative: Lower

Click here for full text details

RCRA NonGen / NLR
EPA Id NYD001226919

FINDS
Registry ID: 110004332712

ECHO
Registry ID 110004332712

NY MANIFEST
EPA ID NYD001226919

BU1552 **22 WEST 21ST ST/MANH** **NY Spills** **S102146019**
SSW **22 WEST 21ST STREET** **N/A**
< 1/8 **NEW YORK CITY, NY**
0.125 mi.
658 ft.

Relative: Lower

Click here for full text details

NY Spills
Spill Number/Closed Date 9008797 / 1990-12-17
Site ID 295527
Spill Date 1990-11-10

BU1553
SSW
< 1/8
0.125 mi.
658 ft.

Relative:
Lower

21 BUILDING CORPORATION
22 WEST 21ST STREET
NEW YORK, NY 10010

Click here for full text details

NY AST
Facility Id 2-364835

NY AST **A100520868**
N/A

BD1554
ENE
< 1/8
0.125 mi.
658 ft.

Relative:
Higher

CONSOLIDATED EDISON
15 E 33 ST V5242 & V2895
NEW YORK, NY 11027

Click here for full text details

NY MANIFEST
EPA ID NYP004102695

NY MANIFEST **1009241752**
N/A

BU1555
SSW
< 1/8
0.125 mi.
659 ft.

Relative:
Lower

BUILDING
30 WEST 21ST STREET
NEW YORK, NY

Click here for full text details

NY Spills
Spill Number/Closed Date 0707700 / 2007-11-23
Site ID 388441
Spill Date 2007-10-12

NY Spills **S108955700**
N/A

BU1556
SSW
< 1/8
0.125 mi.
659 ft.

Relative:
Lower

30 WEST 21 STREET
30 WEST 21ST STREET
NEW YORK, NY 10010

Click here for full text details

NY AST
Facility Id 2-208485

NY AST **A100514885**
N/A

BE1557
NW
< 1/8
0.125 mi.
659 ft.

Relative:
Lower

146-48 W 28 ST
146-48 WEST 28TH STREET
NEW YORK, NY 10001

Click here for full text details

NY AST
Facility Id 2-150258

NY AST **U004076721**
N/A

BN1558
SSW
< 1/8
0.125 mi.
660 ft.

Relative:
Lower

BLDG
38-44 W.21 ST
MANHATTAN, NY

NY Spills | **S127585872**
N/A

Click here for full text details

NY Spills
Spill Number/Closed Date 2102904 / 2021-11-29
Site ID 621658
Spill Date 2021-06-28

BN1559
SSW
< 1/8
0.125 mi.
660 ft.

Relative:
Lower

JACK VOGEL ASSOC
38-44 WEST 21ST STREET
NEW YORK, NY 10010

NY AST | **A100178508**
N/A

Click here for full text details

NY AST
Facility Id 2-606332

BG1560
WSW
1/8-1/4
0.125 mi.
661 ft.

Relative:
Lower

FLORENCIA PROPERTIES N.V. INC.
145 W. 22ND ST.
NEW YORK, NY 10011

NY AST | **A100178355**
N/A

Click here for full text details

NY AST
Facility Id 2-606159

AZ1561
South
1/8-1/4
0.125 mi.
661 ft.

Relative:
Lower

MAJESTIC PROPERTY MANAGEMENT
141 5TH AVENUE
NEW YORK, NY 10010

NY AST | **U003383627**
N/A

Click here for full text details

NY AST
Facility Id 2-056510

AZ1562
South
1/8-1/4
0.125 mi.
661 ft.

Relative:
Lower

CONSOLIDATED EDISON-DELIVERIES
19TH STREET
NEW YORK, NY 10011

RCRA NonGen / NLR
E MANIFEST | **1025504577**
NYP005240718

Click here for full text details

RCRA NonGen / NLR
EPA Id NYP005240718

AZ1563
South
1/8-1/4
0.125 mi.
661 ft.

Relative:
Lower

CON EDISON
141 5TH AVE
NEW YORK, NY 10010

NY MANIFEST | **S130581406**
N/A

Click here for full text details

NY MANIFEST
EPA ID NYP005240718

BB1564
ESE
1/8-1/4
0.126 mi.
663 ft.

Relative:
Lower

CONSOLIDATED EDISON
24 E 28TH ST
NEW YORK, NY 10010

NY MANIFEST | **S117563819**
N/A

Click here for full text details

NY MANIFEST
EPA ID NYP004014304

BB1565
ESE
1/8-1/4
0.126 mi.
663 ft.

Relative:
Lower

CON ED - V 7198
24 E 28TH ST
NEW YORK, NY 10010

RCRA NonGen / NLR | **1007206685**
NYP004014304

Click here for full text details

RCRA NonGen / NLR
EPA Id NYP004014304

BK1566
WSW
1/8-1/4
0.126 mi.
665 ft.

Relative:
Lower

155 WEST 23RD STREET PROPERTIES, LLC
155 WEST 23RD STREET
NEW YORK, NY 10011

NY AST | **U003393731**
N/A

Click here for full text details

NY AST
Facility Id 2-278114

BG1567
WSW
1/8-1/4
0.126 mi.
665 ft.

Relative:
Lower

147 WEST 22ND ST. CORP.
147 WEST 22ND STREET
NEW YORK, NY 10011

NY AST | **A100178241**
N/A

Click here for full text details

NY AST
Facility Id 2-606012

BI1568
West
1/8-1/4
0.126 mi.
667 ft.

Relative:
Lower

151 WEST 25TH STREET
151 WEST 25TH STREET
NEW YORK, NY 10001

Click here for full text details

NY AST
Facility Id 2-600143

NY AST **U004077970**
N/A

BT1569
South
1/8-1/4
0.126 mi.
667 ft.

Relative:
Lower

CON EDISON V1917
W 21ST ST & BROADWAY
NEW YORK, NY 10003

Click here for full text details

RCRA NonGen / NLR
EPA Id NYP004031555

RCRA NonGen / NLR **1027221850**
NYP004031555

BT1570
South
1/8-1/4
0.126 mi.
667 ft.

Relative:
Lower

CON EDISON
BROADWAY & E 21ST ST
NEW YORK, NY 10010

Click here for full text details

NY MANIFEST
EPA ID NYP004715934

NY MANIFEST **S117738535**
N/A

BT1571
South
1/8-1/4
0.126 mi.
667 ft.

Relative:
Lower

CON EDISON
BROADWAY & E 21ST ST
MANHATTAN, NY 10010

Click here for full text details

PA MANIFEST
Generator EPA Id NYP004715934

PA MANIFEST **S118889160**
N/A

AX1572
WNW
1/8-1/4
0.127 mi.
668 ft.

Relative:
Lower

OUR NEW YORK VODKA
151 W 26TH STREET
NEW YORK, NY 10001

Click here for full text details

E MANIFEST **1027850725**
N/A

AX1573
WNW
1/8-1/4
0.127 mi.
668 ft.

Relative:
Lower

151 WEST 26TH ST.
151 WEST 26TH STREET
NEW YORK, NY 10001

NY AST | **U003385617**
N/A

Click here for full text details

NY AST
Facility Id 2-149284

BT1574
South
1/8-1/4
0.127 mi.
668 ft.

Relative:
Lower

CONSOLIDATED EDISON
W 21ST STREET AND BROADWAY
NEW YORK CITY, NY 10003

NY MANIFEST | **1007206827**
N/A

Click here for full text details

NY MANIFEST
EPA ID NYP004031555

BR1575
ENE
1/8-1/4
0.127 mi.
668 ft.

Relative:
Higher

CON EDISON
27-29 E 31ST ST & MADISON AVE
NEW YORK, NY 10016

NY MANIFEST | **S117060148**
N/A

Click here for full text details

NY MANIFEST
EPA ID NYP004523585

BR1576
ENE
1/8-1/4
0.127 mi.
668 ft.

Relative:
Higher

CON EDISON
27 E 31ST ST
NEW YORK, NY 10016

RCRA NonGen / NLR
NY MANIFEST
NJ MANIFEST | **1012185716**
NYP004165494

Click here for full text details

RCRA NonGen / NLR
EPA Id NYP004165494

NY MANIFEST
EPA ID NYP004165494

NJ MANIFEST
EPA Id NYP004165494

BD1577
ENE
1/8-1/4
0.127 mi.
670 ft.

Relative:
Higher

CON EDISON
22 E 33RD ST
NEW YORK, NY 10016

RCRA NonGen / NLR
FINDS
ECHO

1016961670
NYP004345310

Click here for full text details

RCRA NonGen / NLR
EPA Id NYP004345310

FINDS
Registry ID: 110038870601

ECHO
Registry ID 110038870601

BD1578
ENE
1/8-1/4
0.127 mi.
670 ft.

Relative:
Higher

CON EDISON - MANHOLE 6197
22 E 33 ST
NEW YORK, NY 10016

RCRA-LQG
NY MANIFEST

1016961702
NYP004345724

Click here for full text details

RCRA-LQG
EPA Id NYP004345724

NY MANIFEST
EPA ID NYP004345724

BD1579
ENE
1/8-1/4
0.127 mi.
670 ft.

Relative:
Higher

CON EDISON
22 E 33RD ST
NEW YORK, NY 10016

RCRA NonGen / NLR

1012185464
NYP004162715

Click here for full text details

RCRA NonGen / NLR
EPA Id NYP004162715

BD1580
ENE
1/8-1/4
0.127 mi.
670 ft.

Relative:
Higher

CON EDISON
22 E 33RD ST FRONT OF
NEW YORK, NY 10016

NY MANIFEST

S121967077
N/A

Click here for full text details

NY MANIFEST
EPA ID NYP004345310

BD1581
ENE
1/8-1/4
0.127 mi.
670 ft.

Relative:
Higher

CONSOLIDATED EDISON
2 2 E 33RD ST
NEW YORK, NY 10016

NY MANIFEST **S121967022**
N/A

Click here for full text details

NY MANIFEST
EPA ID NYP004162715

BD1582
ENE
1/8-1/4
0.127 mi.
672 ft.

Relative:
Higher

CON EDISON SERVICE BOX: 55623
158 MADISON AVE FRONT OF
NEW YORK, NY 10016

RCRA NonGen / NLR **1016963787**
NY MANIFEST **NYP004367603**

Click here for full text details

RCRA NonGen / NLR
EPA Id NYP004367603

NY MANIFEST
EPA ID NYP004367603

BD1583
ENE
1/8-1/4
0.127 mi.
672 ft.

Relative:
Higher

CON EDISON MANHOLE: 50144
158 MADISON AVE
NEW YORK, NY 10012

RCRA NonGen / NLR **1016972476**
NY MANIFEST **NYP004462537**

Click here for full text details

RCRA NonGen / NLR
EPA Id NYP004462537

NY MANIFEST
EPA ID NYP004462537

AY1584
SSE
1/8-1/4
0.127 mi.
672 ft.

Relative:
Lower

F.M.RING ASSOCIATES, INC.
30 EAST 23RD STREET
NEW YORK, NY 10010

NY AST **U003388335**
N/A

Click here for full text details

NY AST
Facility Id 2-270156

BL1585
NNE
1/8-1/4
0.127 mi.
672 ft.

Relative:
Higher

CON EDISON MANHOLE: 29017
1282 BROADWAY FRONT OF
NEW YORK, NY 10001

RCRA NonGen / NLR
NY MANIFEST

1016965123
NYP004380176

Click here for full text details

RCRA NonGen / NLR
EPA Id NYP004380176

NY MANIFEST
EPA ID NYP004380176

BV1586
WNW
1/8-1/4
0.128 mi.
676 ft.

Relative:
Lower

WEST END ESTATES LLC
154 WEST 27TH STREET
NEW YORK, NY 10001

NY AST

A100178284
N/A

Click here for full text details

NY AST
Facility Id 2-606061

BW1587
North
1/8-1/4
0.128 mi.
678 ft.

Relative:
Higher

CON EDISON SERVICE BOX: 6151
126 W 33RD ST
NEW YORK, NY 10001

RCRA NonGen / NLR
NY MANIFEST

1016964530
NYP004374476

Click here for full text details

RCRA NonGen / NLR
EPA Id NYP004374476

NY MANIFEST
EPA ID NYP004374476

BT1588
South
1/8-1/4
0.129 mi.
679 ft.

Relative:
Lower

CON EDISON SERVICE BOX 28922
922 BROADWAY
NEW YORK, NY 10019

RCRA NonGen / NLR
NY MANIFEST
NJ MANIFEST

1014918761
NYP004223806

Click here for full text details

RCRA NonGen / NLR
EPA Id NYP004223806

NY MANIFEST
EPA ID NYP004223806

NJ MANIFEST
EPA Id NYP004223806

BB1589
ESE
1/8-1/4
0.129 mi.
680 ft.

Relative:
Lower

CON ED - V 4027
23 E 28TH ST
NEW YORK, NY 10010

RCRA NonGen / NLR
NY MANIFEST

1007206686
NYP004014312

Click here for full text details

RCRA NonGen / NLR
EPA Id NYP004014312

NY MANIFEST
EPA ID NYP004014312
EPA ID NYP004799383

BB1590
ESE
1/8-1/4
0.129 mi.
680 ft.

Relative:
Lower

CON EDISON
23 E 28TH ST
NEW YORK, NY 10016

RCRA NonGen / NLR
FINDS
ECHO

1019904551
NYP004799383

Click here for full text details

RCRA NonGen / NLR
EPA Id NYP004799383

FINDS
Registry ID: 110069703235

ECHO
Registry ID 110069703235

BS1591
NE
1/8-1/4
0.129 mi.
683 ft.

Relative:
Higher

339 5TH AVENUE
339 5TH AVENUE
MANHATTAN, NY

NY LTANKS

S102672268
N/A

Click here for full text details

NY LTANKS
Spill Number/Closed Date 9309720 / 1993-11-12
Site ID 156384
Spill Date 1993-11-11

BG1592
WSW
1/8-1/4
0.130 mi.
685 ft.

Relative:
Lower

HEXAGON ASSOCIATES
140-144 WEST 22ND STREET
NEW YORK, NY 10011

NY AST

U003396149
N/A

Click here for full text details

NY AST
Facility Id 2-601374

BG1593
WSW
1/8-1/4
0.130 mi.
685 ft.

Relative:
Lower

GOLD VALET EAST CLEANERS
140 WEST 22ND STREET
NEW YORK, NY 10011

Click here for full text details

NY DRYCLEANERS
Facility Id SHUT DOWN

NY DRYCLEANERS **S110246703**
N/A

BG1594
WSW
1/8-1/4
0.130 mi.
685 ft.

Relative:
Lower

MIMI DI N INC
140 W 22ND ST 5TH FL
NEW YORK, NY 10011

Click here for full text details

RCRA NonGen / NLR
EPA Id NYD986936375

FINDS
Registry ID: 110004458630

ECHO
Registry ID 110004458630

NY MANIFEST
EPA ID NYD986936375

RCRA NonGen / NLR **1000458250**
FINDS **NYD986936375**
ECHO
NY MANIFEST

BG1595
WSW
1/8-1/4
0.130 mi.
685 ft.

Relative:
Lower

GOLD VALET EAST INC
140 W 22ND ST
NEW YORK, NY 10011

Click here for full text details

RCRA NonGen / NLR
EPA Id NYD986908093

NY MANIFEST
EPA ID NYD986908093

RCRA NonGen / NLR **1000446168**
NY MANIFEST **NYD986908093**

BI1596
West
1/8-1/4
0.130 mi.
686 ft.

Relative:
Lower

CON ED - V 6409
152 W 25 ST
NEW YORK, NY 10001

Click here for full text details

RCRA NonGen / NLR
EPA Id NYP004014296

NY MANIFEST

RCRA NonGen / NLR **1007206684**
NY MANIFEST **NYP004014296**

CON ED - V 6409 (Continued) **1007206684**

EPA ID NYP004014296

BI1597 **152 WEST 25TH STREET** **NY AST** **A100386180**
West **152 WEST 25TH STREET** **N/A**
1/8-1/4 **NEW YORK, NY 10001**
0.130 mi.
686 ft.

Relative: Lower

Click here for full text details

NY AST
Facility Id 2-289256

BK1598 **CIRCLE JEWELRY PRODUCTS CO** **RCRA NonGen / NLR** **1004757418**
West **148 W 24TH ST** **NY MANIFEST** **NYD986933810**
1/8-1/4 **NEW YORK, NY 10011**
0.130 mi.
686 ft.

Relative: Lower

Click here for full text details

RCRA NonGen / NLR
EPA Id NYD986933810

NY MANIFEST
EPA ID NYD986933810

BK1599 **APARTMENT BUILDING** **NY LTANKS** **S111317486**
West **148 WEST 24TH STREET** **NY Spills** **N/A**
1/8-1/4 **MANHATTAN, NY**
0.130 mi.
686 ft.

Relative: Lower

Click here for full text details

NY LTANKS
Spill Number/Closed Date 0500940 / 2005-04-22
Site ID 344050
Spill Date 2005-04-22

NY Spills
Spill Number/Closed Date 1108489 / 2011-10-05
Spill Number/Closed Date 0400670 / 2004-04-21
Site ID 456224
Site ID 144367
Spill Date 2011-10-05
Spill Date 2004-04-20

BK1600
West
1/8-1/4
0.130 mi.
686 ft.

Relative:
Lower

148 W 24TH ST TENANTS CORP — **NY AST** — **U003387446**
148 W 24TH ST — **N/A**
NEW YORK, NY 10011

Click here for full text details

NY AST
Facility Id 2-291374

BE1601
NW
1/8-1/4
0.130 mi.
689 ft.

Relative:
Lower

145 WEST 28TH STREET — **NY AST** — **U004076969**
145 WEST 28TH STREET — **N/A**
NEW YORK, NY 10001

Click here for full text details

NY AST
Facility Id 2-236942

BE1602
NW
1/8-1/4
0.131 mi.
690 ft.

Relative:
Lower

CON EDISON — **NY MANIFEST** — **S117059741**
148-46 W 28TH ST & 7TH AVE E O — **N/A**
NEW YORK, NY 10001

Click here for full text details

NY MANIFEST
EPA ID NYP004519260

BX1603
South
1/8-1/4
0.131 mi.
691 ft.

Relative:
Lower

915 REALTY ASSOCIATES — **RCRA NonGen / NLR** — **1000106289**
915 BROADWAY — **FINDS** — **NYD001638931**
NEW YORK, NY 10010 — **ECHO**
NY MANIFEST

Click here for full text details

RCRA NonGen / NLR
EPA Id NYD001638931

FINDS
Registry ID: 110006871180
Registry ID: 110004335728

ECHO
Registry ID 110004335728
Registry ID 110006871180

NY MANIFEST
EPA ID NYD001638931

BX1604
South
1/8-1/4
0.131 mi.
691 ft.

Relative:
Lower

915 BROADWAY
915 BROADWAY
NEW YORK, NY 10010

NY UST **U004107644**
NY AST **N/A**

Click here for full text details

NY AST
Facility Id 2-269441

BX1605
South
1/8-1/4
0.131 mi.
691 ft.

Relative:
Lower

915 REALTY ASSOCIATES
915 BROADWAY
NEW YORK, NY 10010

RCRA NonGen / NLR **1000129549**
NYD980526396

Click here for full text details

RCRA NonGen / NLR
EPA Id NYD980526396

BX1606
South
1/8-1/4
0.131 mi.
691 ft.

Relative:
Lower

915 BROADWAY
915 BROADWAY
NEW YORK, NY 10010

UST FINDER **1028567465**
N/A

Click here for full text details

BT1607
South
1/8-1/4
0.131 mi.
691 ft.

Relative:
Lower

CON EDISON
20 E 22ND ST
NEW YORK, NY 10010

RCRA NonGen / NLR **1019906860**
NYP004827341

Click here for full text details

RCRA NonGen / NLR
EPA Id NYP004827341

BT1608
South
1/8-1/4
0.131 mi.
691 ft.

Relative:
Lower

CON EDISON
20 E 22ND ST
NEW YORK, NY 10010

NJ MANIFEST **S120675676**
N/A

Click here for full text details

NJ MANIFEST
EPA Id NYP004827341

BY1609
East
1/8-1/4
0.131 mi.
693 ft.

Relative:
Lower

CON ED
28 E 29TH STREET
NEW YORK, NY 10012

NY MANIFEST | **S118463703**
N/A

Click here for full text details

NY MANIFEST
EPA ID NYP004855801

BY1610
East
1/8-1/4
0.131 mi.
693 ft.

Relative:
Lower

CON ED
28 E 29TH STREET
NEW YORK, NY 10012

NY MANIFEST | **S118463718**
N/A

Click here for full text details

NY MANIFEST
EPA ID NYP004855991

AZ1611
SSW
1/8-1/4
0.131 mi.
694 ft.

Relative:
Lower

HRC CORPORATION
156 FIFTH AVENUE
NEW YORK, NY 10010

NY AST | **U003389449**
N/A

Click here for full text details

NY AST
Facility Id 2-318787

BI1612
WNW
1/8-1/4
0.132 mi.
695 ft.

Relative:
Lower

150 WEST 26 STREET CONDO
150 WEST 26TH STREET
NEW YORK, NY 10001

NY AST | **A100182907**
N/A

Click here for full text details

NY AST
Facility Id 2-080667

BZ1613
ESE
1/8-1/4
0.132 mi.
695 ft.

Relative:
Lower

CON EDISON SERVICE BOX: 5142
38 E 27TH ST FRONT OF
NEW YORK, NY 10016

RCRA NonGen / NLR | **1016963432**
NY MANIFEST | **NYP004364360**

Click here for full text details

RCRA NonGen / NLR
EPA Id NYP004364360

NY MANIFEST
EPA ID NYP004364360

BC1614
SE
1/8-1/4
0.132 mi.
698 ft.

Relative:
Lower

CON EDISON SERVICE BOX: 5122
49 E 26TH ST FRONT OF
NEW YORK, NY 10016

RCRA NonGen / NLR
NY MANIFEST

1016963431
NYP004364352

Click here for full text details

RCRA NonGen / NLR
EPA Id NYP004364352

NY MANIFEST
EPA ID NYP004364352

BM1615
NNW
1/8-1/4
0.133 mi.
701 ft.

Relative:
Lower

145 WEST 30TH ST
145 WEST 30TH ST
MANHATTAN, NY

NY AST
NY Spills

S103571732
N/A

Click here for full text details

NY AST
Facility Id 2-097985

NY Spills
Spill Number/Closed Date 9712787 / 1998-02-17
Site ID 134945
Spill Date 1998-02-17

BQ1616
SW
1/8-1/4
0.133 mi.
701 ft.

Relative:
Lower

CON EDISON
FO 112 W 21 ST
NEW YORK, NY 10011

NY MANIFEST

S117067516
N/A

Click here for full text details

NY MANIFEST
EPA ID NYP004604526

BK1617
West
1/8-1/4
0.133 mi.
702 ft.

Relative:
Lower

SUN K. MIN
149 W 24TH ST
NEW YORK, NY 10011

NY AST

A100394249
N/A

Click here for full text details

NY AST
Facility Id 2-612269

BK1618
West
1/8-1/4
0.133 mi.
702 ft.

Relative:
Lower

APPLE CLEANERS ON 24ST
149 WEST 24TH ST
NEW YORK, NY 10010

Click here for full text details

NY DRYCLEANERS
Facility Id 2-6205-01769

NY DRYCLEANERS **S112817073**
N/A

BT1619
South
1/8-1/4
0.133 mi.
704 ft.

Relative:
Lower

LEE CLEANERS
15 E 21ST ST
NEW YORK, NY 10010

Click here for full text details

RCRA NonGen / NLR
EPA Id NYD982542250

NY MANIFEST
EPA ID NYD982542250

RCRA NonGen / NLR **1000107344**
NY MANIFEST **NYD982542250**

BT1620
South
1/8-1/4
0.133 mi.
704 ft.

Relative:
Lower

BRIGHT WASH CLEANERS
15 E 21ST STREET
NEW YORK, NY 10010

Click here for full text details

NY DRYCLEANERS
Facility Id 2-6206-01462

NY DRYCLEANERS **S110246077**
N/A

BT1621
SSE
1/8-1/4
0.134 mi.
708 ft.

Relative:
Lower

CON EDISON
FO 27 EAST 22 ST
NEW YORK, NY 10010

Click here for full text details

NY MANIFEST
EPA ID NYP004604773

NY MANIFEST **S117067537**
N/A

BA1622
East
1/8-1/4
0.135 mi.
711 ft.

Relative:
Lower

CONSOLIDATED EDISON
V2452-28 27 30TH ST
NEW YORK, NY

Click here for full text details

NY MANIFEST
EPA ID NYP004053773

NY MANIFEST **1009238847**
N/A

BA1623
East
1/8-1/4
0.135 mi.
712 ft.

Relative:
Lower

CON ED
27 E 30 ST SB 5734
NEW YORK, NY 10027

Click here for full text details

NY MANIFEST
EPA ID NYP004108049

NY MANIFEST **1009242122**
N/A

BT1624
South
1/8-1/4
0.135 mi.
713 ft.

Relative:
Lower

CON EDISON
22 E 22ND ST
NEW YORK, NY 10010

Click here for full text details

NJ MANIFEST
EPA Id NYP004827366

NJ MANIFEST **S120675678**
N/A

BT1625
South
1/8-1/4
0.135 mi.
713 ft.

Relative:
Lower

CON EDISON MANHOLE: 4092
22 E 22ND ST
NEW YORK, NY 10010

Click here for full text details

RCRA NonGen / NLR
EPA Id NYP004368379

RCRA NonGen / NLR **1016963870**
NYP004368379

BT1626
South
1/8-1/4
0.135 mi.
713 ft.

Relative:
Lower

CON EDISON
22 E 22ND ST
NEW YORK, NY 10010

Click here for full text details

RCRA NonGen / NLR
EPA Id NYP004827366

FINDS
Registry ID: 110069675514

ECHO
Registry ID 110069675514

RCRA NonGen / NLR **1019906862**
FINDS **NYP004827366**
ECHO

CA1627
NNW
1/8-1/4
0.135 mi.
713 ft.

Relative:
Lower

CON EDISON SERVICE BOX: 5485
155 W 29TH ST
NEW YORK, NY 10001

RCRA NonGen / NLR **1016969095**
NY MANIFEST **NYP004427415**

Click here for full text details

RCRA NonGen / NLR
EPA Id NYP004427415

NY MANIFEST
EPA ID NYP004427415

BR1628
ENE
1/8-1/4
0.135 mi.
713 ft.

Relative:
Higher

CON EDISON SERVICE BOX: 6008
19 E 32ND ST FRONT OF
NEW YORK, NY 10001

RCRA NonGen / NLR **1016962543**
NY MANIFEST **NYP004355822**

Click here for full text details

RCRA NonGen / NLR
EPA Id NYP004355822

NY MANIFEST
EPA ID NYP004355822

BT1629
South
1/8-1/4
0.135 mi.
714 ft.

Relative:
Lower

928 BROADWAY AKA
17 EAST 21ST STREET
NEW YORK, NY 10010

UST FINDER **1028572232**
N/A

Click here for full text details

BT1630
South
1/8-1/4
0.135 mi.
714 ft.

Relative:
Lower

928 BROADWAY AKA
17 EAST 21ST STREET
NEW YORK, NY 10010

NY UST **U001329998**
N/A

Click here for full text details

BC1631
SE
1/8-1/4
0.135 mi.
715 ft.

Relative:
Lower

CON EDISON - OTHER - SPECIFY BC2573
51 E 26TH ST
NEW YORK, NY 10010

NY MANIFEST **S120958199**
N/A

Click here for full text details

NY MANIFEST
EPA ID NYP004920938

BC1632
SE
1/8-1/4
0.135 mi.
715 ft.

Relative:
Lower

CON EDISON - VAULT V4585
51 E 26 ST
MANHATTAN, NY 10010

NY MANIFEST **S120958727**
N/A

Click here for full text details

NY MANIFEST
EPA ID NYP004959546

BO1633
SE
1/8-1/4
0.136 mi.
718 ft.

Relative:
Lower

VACANT LOT
35 EAST 25TH STREET
NEW YORK, NY 10037

NY UST **U004048648**
N/A

Click here for full text details

BE1634
NW
1/8-1/4
0.137 mi.
721 ft.

Relative:
Lower

CON EDISON - VAULT SUBMERSIBLE 4408
150 W 28TH ST
MANHATTAN, NY 10001

NY MANIFEST **S120958295**
N/A

Click here for full text details

NY MANIFEST
EPA ID NYP004928077

BE1635
NW
1/8-1/4
0.137 mi.
721 ft.

Relative:
Lower

KALROY CONTRACTORS INC
150 W 28TH ST ROOM 1604
NEW YORK, NY 10001

RCRA NonGen / NLR **1004758964**
FINDS **NYD987033578**
ECHO

Click here for full text details

RCRA NonGen / NLR
EPA Id NYD987033578

FINDS
Registry ID: 110004504359

ECHO
Registry ID 110004504359

BE1636
NW
1/8-1/4
0.137 mi.
721 ft.

Relative:
Lower

150 W 28TH ST
150 W 28TH ST
NEW YORK, NY 10001

NY AST **U000396839**
N/A

Click here for full text details

NY AST
Facility Id 2-155241

CB1637
SSE
1/8-1/4
0.137 mi.
722 ft.

Relative:
Lower

BUSINESS
34 EAST 23RD ST
NY, NY

NY LTANKS | **S104278965**
N/A

Click here for full text details

NY LTANKS
Spill Number/Closed Date 9910697 / 1999-12-22
Site ID 104041
Spill Date 1999-12-08

BD1638
ENE
1/8-1/4
0.137 mi.
723 ft.

Relative:
Higher

CON EDISON VAULT: 4028
15 E 33RD ST FRONT OF VAULT: 4028
NEW YORK, NY 10016

RCRA NonGen / NLR
NY MANIFEST | **1016964754**
NYP004376620

Click here for full text details

RCRA NonGen / NLR
EPA Id NYP004376620

NY MANIFEST
EPA ID NYP004376620

BD1639
ENE
1/8-1/4
0.137 mi.
723 ft.

Relative:
Higher

CON EDISON - MANHOLE M50154
15 E 33RD ST
NEW YORK, NY 10016

NY MANIFEST | **S116293478**
N/A

Click here for full text details

NY MANIFEST
EPA ID NYP004446472
EPA ID NYP004950232

BD1640
ENE
1/8-1/4
0.137 mi.
723 ft.

Relative:
Higher

CON EDISON VAULT: 5242
15 E 33RD ST VAULT 5242
NEW YORK, NY 10016

RCRA NonGen / NLR
NY MANIFEST | **1016962729**
NYP004357802

Click here for full text details

RCRA NonGen / NLR
EPA Id NYP004357802

NY MANIFEST
EPA ID NYP004357802

BD1641
ENE
1/8-1/4
0.137 mi.
723 ft.

Relative:
Higher

CON EDISON - VAULT 1126
15 E 33RD ST
NEW YORK, NY 10016

Click here for full text details

NJ MANIFEST
EPA Id NYP004771226

NJ MANIFEST **S120670770**
N/A

BD1642
ENE
1/8-1/4
0.137 mi.
723 ft.

Relative:
Higher

CON EDISON
15 E 33RD ST
NEW YORK, NY 10016

Click here for full text details

NY MANIFEST
EPA ID NYP004771226

NY MANIFEST **S118089515**
N/A

BD1643
ENE
1/8-1/4
0.137 mi.
723 ft.

Relative:
Higher

CON EDISON AERIAL CABLE: 1126
15 E 33RD ST FRONT OF AERIAL
NEW YORK, NY 10016

Click here for full text details

RCRA NonGen / NLR
EPA Id NYP004376612

NY MANIFEST
EPA ID NYP004376612

RCRA NonGen / NLR **1016964753**
NY MANIFEST **NYP004376612**

BD1644
ENE
1/8-1/4
0.137 mi.
723 ft.

Relative:
Higher

CON EDISON VAULT: 2895
15 E 33RD ST VAULT 2895
NEW YORK, NY 10016

Click here for full text details

RCRA NonGen / NLR
EPA Id NYP004357810

NY MANIFEST
EPA ID NYP004357810

RCRA NonGen / NLR **1016962730**
NY MANIFEST **NYP004357810**

BD1645
ENE
1/8-1/4
0.137 mi.
723 ft.

Relative:
Higher

CON EDISON - VAULT 1126
15 E 33RD ST
NEW YORK, NY 10016

RCRA-LQG **1019324869**
NYP004771226

Click here for full text details

RCRA-LQG
EPA Id NYP004771226

BD1646
ENE
1/8-1/4
0.137 mi.
723 ft.

Relative:
Higher

CON EDISON
15 E 33RD ST
NEW YORK, NY 10016

RCRA NonGen / NLR **1016962732**
NY MANIFEST **NYP004357836**

Click here for full text details

RCRA NonGen / NLR
EPA Id NYP004357836

NY MANIFEST
EPA ID NYP004357836

CA1647
NW
1/8-1/4
0.137 mi.
725 ft.

Relative:
Lower

CON EDISON - MANHOLE M5293
149 W 28TH ST
NEW YORK, NY 10001

NY MANIFEST **S123692669**
N/A

Click here for full text details

NY MANIFEST
EPA ID NYP005235700

BQ1648
WSW
1/8-1/4
0.138 mi.
726 ft.

Relative:
Lower

CON ED - V 5536
133 W 21ST ST V 5536
NEW YORK, NY 10011

RCRA NonGen / NLR **1007206227**
FINDS **NYP004006060**
ECHO
NY MANIFEST

Click here for full text details

RCRA NonGen / NLR
EPA Id NYP004006060

FINDS
Registry ID: 110017250534

ECHO
Registry ID 110017250534

NY MANIFEST
EPA ID NYP004006060

BQ1649
WSW
1/8-1/4
0.138 mi.
726 ft.

Relative:
Lower

SCHOOL OF VISUAL ARTS
133 W 21 ST
NEW YORK, NY 10011

NJ MANIFEST | **S120678821**
N/A

Click here for full text details

NJ MANIFEST
EPA Id NYR000153106

BQ1650
WSW
1/8-1/4
0.138 mi.
726 ft.

Relative:
Lower

SCHOOL OF VISUAL ARTS
133-141 W 21ST ST
NEW YORK, NY 10011

RCRA-VSQG | **1010566663**
NY MANIFEST | **NYR000153106**
E MANIFEST

Click here for full text details

RCRA-VSQG
EPA Id NYR000153106

NY MANIFEST
EPA ID NYR000153106

BQ1651
WSW
1/8-1/4
0.138 mi.
726 ft.

Relative:
Lower

133 WEST 21ST STREET
133-141 WEST 21 STREET
NEW YORK, NY 10011

NY AST | **U004081800**
N/A

Click here for full text details

NY AST
Facility Id 2-310220

CC1652
East
1/8-1/4
0.138 mi.
726 ft.

Relative:
Lower

CON EDISON SERVICE BOX: 5743
28 E 30TH ST FRONT OF
NEW YORK, NY 10016

RCRA NonGen / NLR | **1016963114**
NY MANIFEST | **NYP004361457**

Click here for full text details

RCRA NonGen / NLR
EPA Id NYP004361457

NY MANIFEST
EPA ID NYP004361457

CC1653
East
1/8-1/4
0.138 mi.
726 ft.

Relative:
Lower

CON ED
28 E 30 ST SB 5738
NEW YORK, NY 10027

NY MANIFEST | **1009242123**
N/A

Click here for full text details

NY MANIFEST
EPA ID NYP004108056

BD1654
ENE
1/8-1/4
0.138 mi.
727 ft.

Relative:
Higher

CON EDISON MANHOLE: 6186
19 E 33RD ST FRONT OF
NEW YORK, NY 10016

RCRA NonGen / NLR
NY MANIFEST | **1016962682**
NYP004357380

Click here for full text details

RCRA NonGen / NLR
EPA Id NYP004357380

NY MANIFEST
EPA ID NYP004357380

CA1655
NW
1/8-1/4
0.138 mi.
727 ft.

Relative:
Lower

CON EDISON SERVICE BOX: 5494
156 W 29TH ST
NEW YORK, NY 10001

RCRA NonGen / NLR
NY MANIFEST | **1016969097**
NYP004427431

Click here for full text details

RCRA NonGen / NLR
EPA Id NYP004427431

NY MANIFEST
EPA ID NYP004427431

BR1656
ENE
1/8-1/4
0.138 mi.
727 ft.

Relative:
Higher

CON EDISON SERVICE BOX: 6012
21 E 32ND ST FRONT OF
NEW YORK, NY 10001

RCRA NonGen / NLR
NY MANIFEST | **1016962544**
NYP004355830

Click here for full text details

RCRA NonGen / NLR
EPA Id NYP004355830

NY MANIFEST
EPA ID NYP004355830

BY1657
East
1/8-1/4
0.138 mi.
729 ft.

Relative:
Lower

THIRTY THIRTY (HOTEL)
30 EAST 30TH STREET
NEW YORK, NY 10016

NY AST **U004048525**
N/A

Click here for full text details

NY AST
Facility Id 2-606056

BY1658
East
1/8-1/4
0.138 mi.
729 ft.

Relative:
Lower

CON EDISON
30 E 30TH ST
NEW YORK, NY 10021

RCRA NonGen / NLR **1014398140**
NY MANIFEST **NYP004204913**
NJ MANIFEST

Click here for full text details

RCRA NonGen / NLR
EPA Id NYP004204913

NY MANIFEST
EPA ID NYP004204913

NJ MANIFEST
EPA Id NYP004204913

BY1659
East
1/8-1/4
0.138 mi.
729 ft.

Relative:
Lower

RG-29TH STREET OWNER I LLC
30 EAST 29TH STREET
NEW YORK, NY 10016

NY AST **U003386467**
N/A

Click here for full text details

NY AST
Facility Id 2-242055

BY1660
East
1/8-1/4
0.139 mi.
732 ft.

Relative:
Lower

CON EDISON MANHOLE 5542
31 E 29TH ST
NEW YORK, NY 10016

NJ MANIFEST **S117985094**
N/A

Click here for full text details

NJ MANIFEST
EPA Id NYP004247890

BY1661
East
1/8-1/4
0.139 mi.
732 ft.

Relative:
Lower

CON EDISON MANHOLE 5542
31 E 29TH ST
NEW YORK, NY 10016

RCRA NonGen / NLR
NY MANIFEST

1015746791
NYP004247890

Click here for full text details

RCRA NonGen / NLR
EPA Id NYP004247890

NY MANIFEST
EPA ID NYP004247890

BD1662
ENE
1/8-1/4
0.139 mi.
733 ft.

Relative:
Higher

CON EDISON
21 E 33RD ST
NEW YORK, NY 10016

RCRA NonGen / NLR
FINDS
ECHO
NY MANIFEST
NJ MANIFEST

1012185452
NYP004162590

Click here for full text details

RCRA NonGen / NLR
EPA Id NYP004162590

FINDS
Registry ID: 110038868990
Registry ID: 110069385962

ECHO
Registry ID 110069385962
Registry ID 110038868990

NY MANIFEST
EPA ID NYP004162590

NJ MANIFEST
EPA Id NYP004162590
EPA Id NYP004787032

BV1663
WNW
1/8-1/4
0.139 mi.
733 ft.

Relative:
Lower

JUSTIN PROPERTIES
153 W 27TH ST
MANHATTAN, NY

NY LTANKS

S104782296
N/A

Click here for full text details

NY LTANKS
Spill Number/Closed Date 0007013 / 2003-03-04
Site ID 260260
Spill Date 2000-09-14

BV1664
WNW
1/8-1/4
0.139 mi.
733 ft.

Relative:
Lower

COMMERCIAL BUILDING
153 WEST 27TH STREET
MANHATTAN, NY

NY LTANKS | **S106385619**
N/A

Click here for full text details

NY LTANKS
Spill Number/Closed Date 0313783 / 2004-04-02
Site ID 281105
Spill Date 2004-03-17

BV1665
WNW
1/8-1/4
0.139 mi.
733 ft.

Relative:
Lower

153 WEST 27TH STREET
153 WEST 27TH STREET
NEW YORK, NY 10001

NY AST | **U004078479**
N/A

Click here for full text details

NY AST
Facility Id 2-602939

BI1666
West
1/8-1/4
0.139 mi.
733 ft.

Relative:
Lower

159 WEST 25TH STREET LLC
159 WEST 25TH STREET
NEW YORK, NY 10001

NY AST | **U004078582**
N/A

Click here for full text details

NY AST
Facility Id 2-401919

BI1667
West
1/8-1/4
0.139 mi.
733 ft.

Relative:
Lower

AMBIENT LABS
159 W 25TH ST
NEW YORK, NY 10001

RCRA NonGen / NLR
FINDS
ECHO
NY MANIFEST

1001961682
NYR000084988

Click here for full text details

RCRA NonGen / NLR
EPA Id NYR000084988

FINDS
Registry ID: 110004561527

ECHO
Registry ID 110004561527

NY MANIFEST
EPA ID NYR000084988

BR1668
ENE
1/8-1/4
0.139 mi.
733 ft.

Relative:
Higher

CON ED
29 E 31ST ST
NEW YORK, NY 10016

Click here for full text details

NY MANIFEST
EPA ID NYP004859678

NY MANIFEST **S118463963**
N/A

BT1669
South
1/8-1/4
0.139 mi.
734 ft.

Relative:
Lower

CON EDISON SERVICE BOX: 4089
24 E 22ND ST FRONT OF
NEW YORK, NY 10010

Click here for full text details

RCRA NonGen / NLR
EPA Id NYP004389144

NY MANIFEST
EPA ID NYP004389144

RCRA NonGen / NLR **1016966060**
NY MANIFEST **NYP004389144**

BX1670
South
1/8-1/4
0.140 mi.
737 ft.

Relative:
Lower

CON EDISON
139 5TH AVE
NEW YORK, NY 10010

Click here for full text details

NY MANIFEST
EPA ID NYP005240759

NY MANIFEST **S130581407**
N/A

BX1671
South
1/8-1/4
0.140 mi.
737 ft.

Relative:
Lower

CON EDISON
139 5TH AVE
NEW YORK, NY 10010

Click here for full text details

RCRA NonGen / NLR
EPA Id NYP005240759

RCRA NonGen / NLR **1025504581**
E MANIFEST **NYP005240759**

BR1672
ENE
1/8-1/4
0.140 mi.
738 ft.

Relative:
Higher

CON EDISON - VAULT 907
F/O 28 E. 32 ST
NEW YORK, NY 10016

Click here for full text details

RCRA NonGen / NLR
EPA Id NYP004128518

NY MANIFEST

RCRA NonGen / NLR **1010325513**
NY MANIFEST **NYP004128518**

CON EDISON - VAULT 907 (Continued) **1010325513**

EPA ID NYP004128518

BT1673
South
1/8-1/4
0.140 mi.
739 ft.

Relative:
Lower

WALNUT POINT REALTY, LLC
920 BROADWAY
NEW YORK, NY 10010

NY AST **U003392071**
N/A

Click here for full text details

NY AST
Facility Id 2-149373

BV1674
WNW
1/8-1/4
0.141 mi.
745 ft.

Relative:
Lower

158 WEST 27TH STREET
158 WEST 27TH STREET
NEW YORK, NY 10001

NY UST **U004315946**
N/A

Click here for full text details

CC1675
East
1/8-1/4
0.141 mi.
745 ft.

Relative:
Lower

PARK EAST CLEANERS
31 E 30TH ST
NEW YORK, NY 10016

ICIS **1005487339**
US AIRS **N/A**
FINDS
ECHO
NY DRYCLEANERS

Click here for full text details

ICIS
FRS ID: 110001604327

US AIRS
EPA plant ID: 110001604327

FINDS
Registry ID: 110001604327

ECHO
Registry ID 110001604327

NY DRYCLEANERS
Facility Id 2-6206-01262

CC1676
East
1/8-1/4
0.141 mi.
745 ft.

Relative:
Lower

VERIZON NEW YORK INC
31-44 30TH ST
NEW YORK, NY 10016

RCRA NonGen / NLR
NY MANIFEST

1007205915
NYP000949891

Click here for full text details

RCRA NonGen / NLR
EPA Id NYP000949891

NY MANIFEST
EPA ID NYP000949891

CB1677
SSE
1/8-1/4
0.141 mi.
745 ft.

Relative:
Lower

36 EAST 23TH ST.
36 EAST 23TH ST.
MANHATTAN, NY

NY LTANKS

S102672459
N/A

Click here for full text details

NY LTANKS
Spill Number/Closed Date 9315499 / 1994-03-31
Site ID 102872
Spill Date 1994-03-30

CB1678
SSE
1/8-1/4
0.141 mi.
745 ft.

Relative:
Lower

36 EAST 23 STREET
36 EAST 23 STREET
NEW YORK, NY 10010

NY AST

U000403732
N/A

Click here for full text details

NY AST
Facility Id 2-322466

BT1679
SSE
1/8-1/4
0.141 mi.
747 ft.

Relative:
Lower

CON EDISON SERVICE BOX: 4079
29 E 22ND ST
NEW YORK, NY 10010

RCRA NonGen / NLR
NY MANIFEST

1016963868
NYP004368353

Click here for full text details

RCRA NonGen / NLR
EPA Id NYP004368353

NY MANIFEST
EPA ID NYP004368353

BQ1680
SW
1/8-1/4
0.142 mi.
749 ft.

Relative:
Lower

21 CHELSEA LLC
120 WEST 21ST STREET
NEW YORK, NY 10011

NY AST **A100194184**
N/A

Click here for full text details

NY AST
Facility Id 2-607148

CD1681
ENE
1/8-1/4
0.142 mi.
750 ft.

Relative:
Higher

CONSOLIDATED EDISON MH6186
21 E 33RD ST FRONT OF
NEW YORK, NY 10016

NY MANIFEST **S128017224**
N/A

Click here for full text details

NY MANIFEST
EPA ID NYP004162475

CD1682
ENE
1/8-1/4
0.142 mi.
750 ft.

Relative:
Higher

CON EDISON
21 E 33 ST
NEW YORK, NY 10016

NY MANIFEST **S128017295**
N/A

Click here for full text details

NY MANIFEST
EPA ID NYP004787032

CD1683
ENE
1/8-1/4
0.142 mi.
750 ft.

Relative:
Higher

CON EDISON
21 E 33RD ST
NEW YORK, NY 10016

RCRA NonGen / NLR **1019325015**
NYP004787032

Click here for full text details

RCRA NonGen / NLR
EPA Id NYP004787032

CD1684
ENE
1/8-1/4
0.142 mi.
750 ft.

Relative:
Higher

CON EDISON
21 E 33RD ST FRONT OF
NEW YORK, NY 10016

RCRA NonGen / NLR **1012185440**
NYP004162475

Click here for full text details

RCRA NonGen / NLR
EPA Id NYP004162475

BR1685
ENE
1/8-1/4
0.142 mi.
751 ft.

Relative:
Higher

159 MADISON AVE
159 MADISON AVE
MANHATTAN, NY

NY LTANKS **S103517572**
NY Spills **N/A**

Click here for full text details

NY LTANKS
Spill Number/Closed Date 0200997 / 2002-04-29
Site ID 176602
Spill Date 2002-04-26

NY Spills
Spill Number/Closed Date 9512240 / 2003-02-24
Site ID 176603
Spill Date 1995-12-29

BR1686
ENE
1/8-1/4
0.142 mi.
751 ft.

Relative:
Higher

INSIDE HOME
159 MADISON AVE
NEW YORK, NY

NY AST **U003385857**
NY Spills **N/A**

Click here for full text details

NY AST
Facility Id 2-150231

NY Spills
Spill Number/Closed Date 1212600 / 2012-11-27
Site ID 475751
Spill Date 2012-11-26

BS1687
NE
1/8-1/4
0.142 mi.
752 ft.

Relative:
Higher

ANDREW PICONE, DDS
347 5TH AVENUE RM 1300
NEW YORK, NY 10016

E MANIFEST **1027793020**
N/A

Click here for full text details

BS1688
NE
1/8-1/4
0.142 mi.
752 ft.

Relative:
Higher

DR ANDREW PICONE DDS
347 5TH AVE
NEW YORK, NY 10016

E MANIFEST **1027976539**
N/A

Click here for full text details

BS1689
NE
1/8-1/4
0.142 mi.
752 ft.

Relative:
Higher

83-85 FIRST AVE OWNERS CORP.
347 EAST 5TH STREET
NEW YORK, NY 10003

NY AST **U003387455**
NY TANKS **N/A**

Click here for full text details

NY AST
Facility Id 2-291463

NY TANKS
Site Status Active
Facility Id 2-296791

BU1690
SSW
1/8-1/4
0.143 mi.
753 ft.

Relative:
Lower

DUGGAL COLOR PROJECTS INC
9 W 20TH ST
NEW YORK, NY 10011

RCRA-VSQG **1001079797**
FINDS **NYR000015040**
ECHO
NY MANIFEST
E MANIFEST

Click here for full text details

RCRA-VSQG
EPA Id NYR000015040

FINDS
Registry ID: 110004519450

ECHO
Registry ID 110004519450

NY MANIFEST
EPA ID NYR000015040

BU1691
SSW
1/8-1/4
0.143 mi.
753 ft.

Relative:
Lower

CON EDISON SERVICE BOX: 3680
9 W 20TH ST FRONT OF
NEW YORK, NY 10011

RCRA NonGen / NLR **1016966486**
NY MANIFEST **NYP004393377**

Click here for full text details

RCRA NonGen / NLR
EPA Id NYP004393377

NY MANIFEST
EPA ID NYP004393377

CC1692
East
1/8-1/4
0.143 mi.
755 ft.

Relative:
Lower

CON EDISON
32 E 31ST ST
NEW YORK, NY 10016

RCRA NonGen / NLR
NY MANIFEST
NJ MANIFEST

1014919389
NYP004235529

Click here for full text details

RCRA NonGen / NLR
EPA Id NYP004235529

NY MANIFEST
EPA ID NYP004235529

NJ MANIFEST
EPA Id NYP004235529

CC1693
East
1/8-1/4
0.143 mi.
755 ft.

Relative:
Lower

32 EAST 31ST ST
32 EAST 31ST ST
NEW YORK, NY 10016

NY AST

U003387555
N/A

Click here for full text details

NY AST
Facility Id 2-296082

BP1694
NNE
1/8-1/4
0.143 mi.
755 ft.

Relative:
Higher

40 WEST 34TH ST OWNER, LLC
40 WEST 34TH STREET
NEW YORK, NY 10001

NY UST

U004045510
N/A

Click here for full text details

BP1695
NNE
1/8-1/4
0.143 mi.
755 ft.

Relative:
Higher

40 WEST 34TH ST OWNER, LLC
40 WEST 34TH STREET
NEW YORK, NY 10001

UST FINDER

1028570207
N/A

Click here for full text details

CE1696
WSW
1/8-1/4
0.143 mi.
755 ft.

Relative:
Lower

ST FRANCIS RESIDENCE II
155 WEST 22ND ST
NEW YORK, NY 10011

NY AST

U003391485
N/A

Click here for full text details

NY AST
Facility Id 2-399027

CF1697
West
1/8-1/4
0.143 mi.
756 ft.

Relative:
Lower

CON EDISON
160 W 25TH ST
NEW YORK, NY 10001

NY MANIFEST **S118463443**
N/A

Click here for full text details

NY MANIFEST
EPA ID NYP004851602

BU1698
SSW
1/8-1/4
0.143 mi.
757 ft.

Relative:
Lower

CON EDISON - MANHOLE M57589
5 W 20TH ST
NEW YORK, NY 10011

NY MANIFEST **S123692537**
N/A

Click here for full text details

NY MANIFEST
EPA ID NYP005216462

BT1699
South
1/8-1/4
0.143 mi.
757 ft.

Relative:
Lower

CON EDISON SERVICE BOX: 3872
23 E 21ST ST
NEW YORK, NY 10010

RCRA NonGen / NLR **1016963819**
NY MANIFEST **NYP004367892**

Click here for full text details

RCRA NonGen / NLR
EPA Id NYP004367892

NY MANIFEST
EPA ID NYP004367892

BT1700
South
1/8-1/4
0.143 mi.
757 ft.

Relative:
Lower

SPILL NUMBER 0011666
23-25 EAST 21ST ST
MANHATTAN, NY

NY LTANKS **S104950577**
NY Spills **N/A**

Click here for full text details

NY LTANKS
Spill Number/Closed Date 0011666 / 2003-05-27
Site ID 272863
Spill Date 2001-01-29

NY Spills
Spill Number/Closed Date 0911590 / 2010-01-29
Spill Number/Closed Date 0551678 / 2006-02-28
Site ID 424413
Site ID 360226
Spill Date 2010-01-29
Spill Date 2006-02-20

BP1701
NNE
1/8-1/4
0.143 mi.
757 ft.

Relative:
Higher

CON EDISON SERVICE BOX: 6397
36 W 34TH ST
NEW YORK, NY 10001

Click here for full text details

NJ MANIFEST
EPA Id NYP004263562

NJ MANIFEST **S117985829**
N/A

BP1702
NNE
1/8-1/4
0.143 mi.
757 ft.

Relative:
Higher

CON EDISON SERVICE BOX: 6397
36 W 34TH ST
NEW YORK, NY 10001

Click here for full text details

RCRA NonGen / NLR
EPA Id NYP004263562

FINDS
Registry ID: 110055462976

ECHO
Registry ID 110055462976

NY MANIFEST
EPA ID NYP004263562

RCRA NonGen / NLR **1016143576**
FINDS **NYP004263562**
ECHO
NY MANIFEST

BT1703
SSE
1/8-1/4
0.144 mi.
758 ft.

Relative:
Lower

KUBERA CORP
26 E 22ND ST
NEW YORK, NY 10010

Click here for full text details

NY UST **U004257516**
N/A

BT1704
SSE
1/8-1/4
0.144 mi.
758 ft.

Relative:
Lower

KUBERA CORP
26 E 22ND ST
NEW YORK, NY 10010

Click here for full text details

UST FINDER **1028600365**
N/A

BT1705
South
1/8-1/4
0.144 mi.
759 ft.

Relative:
Lower

GRAMERCY CONDOMINIUM
25 EAST 21ST STREET
NEW YORK, NY 10010

Click here for full text details

NY AST
Facility Id 2-602196

NY AST **U003396498**
N/A

BQ1706
SW
1/8-1/4
0.144 mi.
759 ft.

Relative:
Lower

CON EDISON
FO 124 W 21 ST
NEW YORK, NY 10011

Click here for full text details

NY MANIFEST
EPA ID NYP004604500

NY MANIFEST **S117067514**
N/A

BU1707
SSW
1/8-1/4
0.144 mi.
760 ft.

Relative:
Lower

CON EDISON MANHOLE: 56038
21 W 20TH ST
NEW YORK, NY 10010

Click here for full text details

RCRA NonGen / NLR
EPA Id NYP004369591

NY MANIFEST
EPA ID NYP004369591

RCRA NonGen / NLR **1016964002**
NY MANIFEST **NYP004369591**

BU1708
SSW
1/8-1/4
0.144 mi.
760 ft.

Relative:
Lower

21-25 WEST 20TH STREET
21-25 WEST 20TH STREET
MANHATTAN, NY

Click here for full text details

NY NYC OER **S129932162**
N/A

CG1709
SSW
1/8-1/4
0.144 mi.
760 ft.

Relative:
Lower

27 W 20TH ST
27 WEST 20TH STREET
NEW YORK, NY 10011

Click here for full text details

NY AST
Facility Id 2-208248

NY AST **U004081706**
N/A

BN1710
SSW
1/8-1/4
0.144 mi.
761 ft.

Relative:
Lower

CON EDISON MANHOLE: 3674
35 W 20TH ST
NEW YORK, NY 10010

RCRA NonGen / NLR **1016964000**
NY MANIFEST **NYP004369575**

Click here for full text details

RCRA NonGen / NLR
EPA Id NYP004369575

NY MANIFEST
EPA ID NYP004369575

BN1711
SSW
1/8-1/4
0.144 mi.
762 ft.

Relative:
Lower

PIONEER EQUIPMENT INC
37 W 20TH ST
NEW YORK, NY 10011

RCRA NonGen / NLR **1000312295**
NYD061205639

Click here for full text details

RCRA NonGen / NLR
EPA Id NYD061205639

BN1712
SSW
1/8-1/4
0.144 mi.
762 ft.

Relative:
Lower

PIONEER EQUIPMENT INC
37 W 20TH ST
NEW YORK, NY 10011

RCRA NonGen / NLR **1000179691**
FINDS **NYD986871879**
ECHO

Click here for full text details

RCRA NonGen / NLR
EPA Id NYD986871879

FINDS
Registry ID: 110009477075
Registry ID: 110009467558

ECHO
Registry ID 110009477075
Registry ID 110009467558

BN1713
SSW
1/8-1/4
0.144 mi.
762 ft.

Relative:
Lower

37 WEST 20,LLC
37 W 20TH STREET
NEW YORK, NY 10011

NY AST **U003386460**
N/A

Click here for full text details

NY AST
Facility Id 2-241946

CA1714
NW
1/8-1/4
0.144 mi.
762 ft.

Relative:
Lower

GROFF STUDIOS CORP
151 W 28TH ST
NEW YORK, NY 10001

NY AST **U003393241**
N/A

Click here for full text details

NY AST
Facility Id 2-325813

BM1715
NNW
1/8-1/4
0.144 mi.
762 ft.

Relative:
Lower

150 W 30TH ST
150 WEST 30TH STREET
NEW YORK, NY 10001

NY AST **U003390695**
N/A

Click here for full text details

NY AST
Facility Id 2-321605

CA1716
NW
1/8-1/4
0.145 mi.
763 ft.

Relative:
Lower

158-160 WEST 29TH STREET
158-160 WEST 29TH STREET
NEW YORK, NY 10001

NY AST **A100178329**
N/A

Click here for full text details

NY AST
Facility Id 2-606119

CA1717
NW
1/8-1/4
0.145 mi.
763 ft.

Relative:
Lower

CON EDISON SERVICE BOX: 5495
158 W 29TH ST
NEW YORK, NY 10001

RCRA NonGen / NLR **1016969094**
NY MANIFEST **NYP004427407**

Click here for full text details

RCRA NonGen / NLR
EPA Id NYP004427407

NY MANIFEST
EPA ID NYP004427407

BV1718
WNW
1/8-1/4
0.145 mi.
764 ft.

Relative:
Lower

165 WEST 26, LLC
165 W. 26TH STREET
NEW YORK, NY 10001

NY AST **U003390919**
N/A

Click here for full text details

NY AST
Facility Id 2-332887

BV1719
WNW
1/8-1/4
0.145 mi.
764 ft.

Relative:
Lower

CON ED
165 W 26 ST
NEW YORK, NY 10001

NY MANIFEST **S118463969**
N/A

Click here for full text details

NY MANIFEST
EPA ID NYP004859769

BX1720
South
1/8-1/4
0.145 mi.
765 ft.

Relative:
Lower

CON EDISON
137-139 E 5TH AVE & 20TH ST N
NEW YORK, NY 10003

NY MANIFEST **S117564561**
N/A

Click here for full text details

NY MANIFEST
EPA ID NYP004318796

BX1721
South
1/8-1/4
0.145 mi.
765 ft.

Relative:
Lower

137 5TH AVENUE
137 5TH AVENUE
NEW YORK, NY 10003

NY AST **U004076784**
N/A

Click here for full text details

NY AST
Facility Id 2-207047

BX1722
South
1/8-1/4
0.145 mi.
765 ft.

Relative:
Lower

CON EDISON SERVICE BOX: 33639
137-139 E 5TH AVE & 20TH ST N OF
NEW YORK, NY 10003

RCRA NonGen / NLR **1016959998**
NYP004318796

Click here for full text details

RCRA NonGen / NLR
EPA Id NYP004318796

BZ1723
ESE
1/8-1/4
0.145 mi.
766 ft.

Relative:
Lower

CON EDISON
43 E 27TH ST
NEW YORK, NY 10010

NJ MANIFEST **S120671906**
N/A

Click here for full text details

NJ MANIFEST
EPA Id NYP004784062

BZ1724
ESE
1/8-1/4
0.145 mi.
766 ft.

Relative:
Lower

CON EDISON
43 E 27TH ST
NEW YORK, NY 10010

NY MANIFEST **S119075376**
N/A

Click here for full text details

NY MANIFEST
EPA ID NYP004784062

BZ1725
ESE
1/8-1/4
0.145 mi.
766 ft.

Relative:
Lower

CON EDISON
43 E 27TH ST
NEW YORK, NY 10010

RCRA NonGen / NLR **1019903317**
FINDS **NYP004784062**
ECHO

Click here for full text details

RCRA NonGen / NLR
EPA Id NYP004784062

FINDS
Registry ID: 110069657320

ECHO
Registry ID 110069657320

CH1726
NNE
1/8-1/4
0.146 mi.
769 ft.

Relative:
Higher

MCALPIN CLEANERS
50 WEST 34TH STREET
NEW YORK, NY 10001

NY DRYCLEANERS **S110247258**
N/A

Click here for full text details

NY DRYCLEANERS
Facility Id 2-6205-01712

CH1727
NNE
1/8-1/4
0.146 mi.
769 ft.

Relative:
Higher

HERALD TOWERS
50 WEST 34TH STREET
NEW YORK, NY 10001

NY AST **A100159749**
N/A

Click here for full text details

NY AST
Facility Id 2-328928

CD1728
ENE
1/8-1/4
0.146 mi.
769 ft.

Relative:
Higher

172 MADISON AVENUE LLC
172 MADISON AVENUE
NEW YORK, NY 10016

NY AST **U003393888**
N/A

Click here for full text details

NY AST
Facility Id 2-348325

BR1729
ENE
1/8-1/4
0.146 mi.
770 ft.

Relative:
Higher

42ND STREET DENTAL
161 MADISON AVE
NEW YORK, NY 10016

E MANIFEST **1027976486**
N/A

Click here for full text details

CE1730
WSW
1/8-1/4
0.146 mi.
770 ft.

Relative:
Lower

GRAPHIC SPECIALTIES INC DBA UNIVERSAL
150 W 22ND ST 6TH FL
NEW YORK, NY 10011

RCRA NonGen / NLR **1000347086**
FINDS **NYD986898757**
ECHO
NY MANIFEST

Click here for full text details

RCRA NonGen / NLR
EPA Id NYD986898757

FINDS
Registry ID: 110004445832

ECHO
Registry ID 110004445832

NY MANIFEST
EPA ID NYD986898757

CE1731
WSW
1/8-1/4
0.146 mi.
770 ft.

Relative:
Lower

150 WEST 22ND ST
150 WEST 22ND ST
NEW YORK, NY 10011

NY AST **U003387388**
N/A

Click here for full text details

NY AST
Facility Id 2-251895

BP1732
NNE
1/8-1/4
0.146 mi.
770 ft.

Relative:
Higher

CON EDISON
46 W 34TH ST
NEW YORK, NY 10001

RCRA NonGen / NLR
E MANIFEST

1019903740
NYP004789293

Click here for full text details

RCRA NonGen / NLR
EPA Id NYP004789293

BP1733
NNE
1/8-1/4
0.146 mi.
770 ft.

Relative:
Higher

CON EDISON
46 W 34TH ST
NEW YORK, NY 10001

NY MANIFEST

S118091246
N/A

Click here for full text details

NY MANIFEST
EPA ID NYP004789293
EPA ID NYP004791661

BP1734
NNE
1/8-1/4
0.146 mi.
770 ft.

Relative:
Higher

CON EDISON
46 W 34TH ST
NEW YORK, NY 10001

NJ MANIFEST

S120672564
N/A

Click here for full text details

NJ MANIFEST
EPA Id NYP004791661

BP1735
NNE
1/8-1/4
0.146 mi.
770 ft.

Relative:
Higher

CON EDISON
46 W 34TH ST
NEW YORK, NY 10001

NJ MANIFEST

S120672354
N/A

Click here for full text details

NJ MANIFEST
EPA Id NYP004789293

BP1736
NNE
1/8-1/4
0.146 mi.
770 ft.

Relative:
Higher

CON EDISON
46 W 34TH ST
NEW YORK, NY 10001

RCRA NonGen / NLR
FINDS
ECHO

1019903931
NYP004791661

Click here for full text details

RCRA NonGen / NLR
EPA Id NYP004791661

FINDS
Registry ID: 110069673712

ECHO

CON EDISON (Continued) **1019903931**

Registry ID 110069673712

CI1737
SSW
1/8-1/4
0.146 mi.
771 ft.

Relative:
Lower

CON EDISON VAULT: 7124
1 W 20TH ST
NEW YORK, NY 10011

RCRA NonGen / NLR **1016967025**
NY MANIFEST **NYP004398590**

Click here for full text details

RCRA NonGen / NLR
EPA Id NYP004398590

NY MANIFEST
EPA ID NYP004398590

CB1738
SSE
1/8-1/4
0.146 mi.
771 ft.

Relative:
Lower

CON EDISON SERVICE BOX: 4307
38 E 23RD ST
NEW YORK, NY 10010

RCRA NonGen / NLR **1016966048**
NY MANIFEST **NYP004389037**

Click here for full text details

RCRA NonGen / NLR
EPA Id NYP004389037

NY MANIFEST
EPA ID NYP004389037

BQ1739
WSW
1/8-1/4
0.146 mi.
771 ft.

Relative:
Lower

SCHOOL OF VISUAL ARTS
141 W 21ST ST
NEW YORK, NY 10011

RCRA-VSQG **1000554953**
FINDS **NYD986974459**
ECHO
NY MANIFEST

Click here for full text details

RCRA-VSQG
EPA Id NYD986974459

FINDS
Registry ID: 110004477888

ECHO
Registry ID 110004477888

NY MANIFEST
EPA ID NYD986974459

BV1740
WNW
1/8-1/4
0.146 mi.
773 ft.

Relative:
Lower

CON EDISON - VAULT V2870
160 W 26TH ST
NEW YORK, NY 10001

Click here for full text details

RCRA-LQG
EPA Id NYP005062898

RCRA-LQG

1024891006
NYP005062898

BV1741
WNW
1/8-1/4
0.146 mi.
773 ft.

Relative:
Lower

CON EDISON - VAULT V2870
160 W 26TH ST
NEW YORK, NY 10001

Click here for full text details

NY MANIFEST
EPA ID NYP005062898

NY MANIFEST

S121967918
N/A

BV1742
WNW
1/8-1/4
0.146 mi.
773 ft.

Relative:
Lower

CON ED - V 2870
160 W 26TH ST
NEW YORK, NY 10001

Click here for full text details

RCRA NonGen / NLR
EPA Id NYP000929570

NY MANIFEST
EPA ID NYP000929570

RCRA NonGen / NLR
NY MANIFEST

1007205337
NYP000929570

CJ1743
NW
1/8-1/4
0.147 mi.
774 ft.

Relative:
Lower

CON EDISON
156 W 28TH ST
NEW YORK, NY 10001

Click here for full text details

RCRA NonGen / NLR
EPA Id NYP004792842

RCRA NonGen / NLR

1019904024
NYP004792842

CJ1744
NW
1/8-1/4
0.147 mi.
774 ft.

Relative:
Lower

CON ED
156 W 28TH ST VAULT5843
NEW YORK, NY 10001

Click here for full text details

NY MANIFEST
EPA ID NYP004847141

NY MANIFEST

S119078158
N/A

CJ1745
NW
1/8-1/4
0.147 mi.
774 ft.

Relative:
Lower

CON EDISON
156 W 28TH ST
NEW YORK, NY 10001

NY MANIFEST **S118256806**
N/A

Click here for full text details

NY MANIFEST
EPA ID NYP004792842

CJ1746
NW
1/8-1/4
0.147 mi.
774 ft.

Relative:
Lower

CON EDISON
156 W 28TH ST VAULT5661
NEW YORK, NY 10001

RCRA NonGen / NLR **1019908548**
NYP004847133

Click here for full text details

RCRA NonGen / NLR
EPA Id NYP004847133

CJ1747
NW
1/8-1/4
0.147 mi.
774 ft.

Relative:
Lower

CON ED
156 W 28TH ST VAULT5661
NEW YORK, NY 10001

NY MANIFEST **S119078157**
N/A

Click here for full text details

NY MANIFEST
EPA ID NYP004847133

CJ1748
NW
1/8-1/4
0.147 mi.
774 ft.

Relative:
Lower

CON EDISON
156 W 28TH ST VAULT5843
NEW YORK, NY 10001

RCRA NonGen / NLR **1019908549**
NYP004847141

Click here for full text details

RCRA NonGen / NLR
EPA Id NYP004847141

CJ1749
NW
1/8-1/4
0.147 mi.
774 ft.

Relative:
Lower

CON EDISON
156 W 28TH ST VAULT1331
NEW YORK, NY 10001

RCRA NonGen / NLR **1019908547**
FINDS **NYP004847125**
ECHO

Click here for full text details

RCRA NonGen / NLR
EPA Id NYP004847125

FINDS
Registry ID: 110069676407

ECHO

CON EDISON (Continued) **1019908547**

Registry ID 110069676407

CJ1750
NW
1/8-1/4
0.147 mi.
774 ft.

Relative:
Lower

CON EDISON **NJ MANIFEST** **S120672669**
156 W 28TH ST **N/A**
NEW YORK, NY 10001

Click here for full text details

NJ MANIFEST
EPA Id NYP004792842

CJ1751
NW
1/8-1/4
0.147 mi.
774 ft.

Relative:
Lower

CON EDISON **NY MANIFEST** **S119078156**
156 W 28TH ST VAULT1331 **N/A**
NEW YORK, NY 10001

Click here for full text details

NY MANIFEST
EPA ID NYP004847125

CJ1752
NW
1/8-1/4
0.147 mi.
774 ft.

Relative:
Lower

CON EDISON **NJ MANIFEST** **S120677472**
156 W 28TH ST VAULT5661 **N/A**
NEW YORK, NY 10001

Click here for full text details

NJ MANIFEST
EPA Id NYP004847133

CJ1753
NW
1/8-1/4
0.147 mi.
774 ft.

Relative:
Lower

CON EDISON **NJ MANIFEST** **S120677471**
156 W 28TH ST VAULT1331 **N/A**
NEW YORK, NY 10001

Click here for full text details

NJ MANIFEST
EPA Id NYP004847125

BU1754
SSW
1/8-1/4
0.147 mi.
776 ft.

Relative:
Lower

19 WEST 20TH STREET OWNER LLC- ARMA KLIMENTA **NY MANIFEST** **S119078301**
19-25 W 20TH ST **N/A**
NEW YORK, NY 10011

Click here for full text details

NY MANIFEST
EPA ID NYR000001834

BU1755
SSW
1/8-1/4
0.147 mi.
776 ft.

Relative:
Lower

19 WEST 20TH STREET REALTY LLC
19 WEST 20TH STREET
NEW YORK, NY 10011

RCRA-LQG
FINDS
ECHO
NJ MANIFEST

1000990224
NYR000001834

Click here for full text details

RCRA-LQG
EPA Id NYR000001834

FINDS
Registry ID: 110004511948

ECHO
Registry ID 110004511948

NJ MANIFEST
EPA Id NYR000001834

BU1756
SSW
1/8-1/4
0.147 mi.
776 ft.

Relative:
Lower

FINE ASSOCIATES
19 W 20 ST
NEW YORK, NY 10011

RCRA NonGen / NLR
FINDS
ECHO
NY MANIFEST

1000195294
NYD981495088

Click here for full text details

RCRA NonGen / NLR
EPA Id NYD981495088

FINDS
Registry ID: 110004407455

ECHO
Registry ID 110004407455

NY MANIFEST
EPA ID NYD981495088

BU1757
SSW
1/8-1/4
0.147 mi.
776 ft.

Relative:
Lower

19-25 WEST 20TH STREET
19 WEST 20TH STREET
MANHATTAN, NY

NY NYC OER

S129932129
N/A

Click here for full text details

BU1758
SSW
1/8-1/4
0.147 mi.
776 ft.

Relative:
Lower

19 WEST 20TH STREET REALTY LLC
19 WEST 20TH ST
NY, NY 10011

Click here for full text details

UST FINDER

1028593184
N/A

BU1759
SSW
1/8-1/4
0.147 mi.
776 ft.

Relative:
Lower

19 WEST 20TH STREET REALTY LLC
19 WEST 20TH ST
NY, NY 10011

Click here for full text details

NY UST

U004222833
N/A

BP1760
NNE
1/8-1/4
0.147 mi.
776 ft.

Relative:
Higher

CON EDISON SERVICE BOX: 6398
30 W 34TH ST
NEW YORK, NY 10001

Click here for full text details

NJ MANIFEST
EPA Id NYP004263554

NJ MANIFEST

S117985828
N/A

BP1761
NNE
1/8-1/4
0.147 mi.
776 ft.

Relative:
Higher

CON EDISON SERVICE BOX: 6398
30 W 34TH ST
NEW YORK, NY 10001

Click here for full text details

RCRA NonGen / NLR
EPA Id NYP004263554

FINDS
Registry ID: 110055423830

ECHO
Registry ID 110055423830

NY MANIFEST
EPA ID NYP004263554

RCRA NonGen / NLR
FINDS
ECHO
NY MANIFEST

1016143575
NYP004263554

BM1762
NNW
1/8-1/4
0.147 mi.
776 ft.

Relative:
Lower

ARTISTIC GROUP THE
151 W 30TH ST - 10 FLOOR
NEW YORK, NY 10001

RCRA NonGen / NLR
FINDS
ECHO

1000890190
NY0000270132

Click here for full text details

RCRA NonGen / NLR
EPA Id NY0000270132

FINDS
Registry ID: 110004314867

ECHO
Registry ID 110004314867

BK1763
West
1/8-1/4
0.147 mi.
776 ft.

Relative:
Lower

CON EDISON
160 W 24TH ST
NEW YORK, NY 10011

NJ MANIFEST

S120676144
N/A

Click here for full text details

NJ MANIFEST
EPA Id NYP004832347

BK1764
West
1/8-1/4
0.147 mi.
776 ft.

Relative:
Lower

CON EDISON
160 W 24TH ST
NEW YORK, NY 10011

NY MANIFEST

S118259465
N/A

Click here for full text details

NY MANIFEST
EPA ID NYP004832347

BK1765
West
1/8-1/4
0.147 mi.
776 ft.

Relative:
Lower

CON EDISON
160 W 24TH ST
NEW YORK, NY 10011

RCRA NonGen / NLR
FINDS
ECHO

1019907290
NYP004832347

Click here for full text details

RCRA NonGen / NLR
EPA Id NYP004832347

FINDS
Registry ID: 110069690338

ECHO
Registry ID 110069690338

BP1766
NNE
1/8-1/4
0.147 mi.
777 ft.

Relative:
Higher

CON EDISON SERVICE BOX: 6399
28 W 34TH ST
NEW YORK, NY 10001

NJ MANIFEST **S117985827**
N/A

Click here for full text details

NJ MANIFEST
EPA Id NYP004263547

BP1767
NNE
1/8-1/4
0.147 mi.
777 ft.

Relative:
Higher

CON EDISON SERVICE BOX: 6399
28 W 34TH ST
NEW YORK, NY 10001

RCRA NonGen / NLR **1016143574**
FINDS **NYP004263547**
ECHO
NY MANIFEST

Click here for full text details

RCRA NonGen / NLR
EPA Id NYP004263547

FINDS
Registry ID: 110055462967

ECHO
Registry ID 110055462967

NY MANIFEST
EPA ID NYP004263547

BY1768
ESE
1/8-1/4
0.147 mi.
778 ft.

Relative:
Lower

THE PARKWOOD CONDOMINIUM
31-33 E.28TH STREET
NEW YORK, NY 10016

NY AST **A100320336**
N/A

Click here for full text details

NY AST
Facility Id 2-205427

CA1769
NW
1/8-1/4
0.147 mi.
778 ft.

Relative:
Lower

NEW YORK CITY DEP
165 W 29TH ST
NEW YORK, NY 11373

NY MANIFEST **1009244308**
N/A

Click here for full text details

NY MANIFEST
EPA ID NYP010001501

BN1770
SW
1/8-1/4
0.148 mi.
779 ft.

Relative:
Lower

CON EDISON MANHOLE: 3672
45 W 20TH ST
NEW YORK, NY 10010

Click here for full text details

RCRA NonGen / NLR
EPA Id NYP004369583

NY MANIFEST
EPA ID NYP004369583

RCRA NonGen / NLR
NY MANIFEST

1016964001
NYP004369583

BN1771
SW
1/8-1/4
0.148 mi.
779 ft.

Relative:
Lower

CON EDISON
F/O 49 WEST 20 ST
NEW YORK, NY 10011

Click here for full text details

NY MANIFEST
EPA ID NYP004504650

NY MANIFEST

S116551828
N/A

CK1772
North
1/8-1/4
0.148 mi.
781 ft.

Relative:
Higher

CON ED
108 W 34 ST
NEW YORK, NY 10018

Click here for full text details

NY MANIFEST
EPA ID NYP004851156

NY MANIFEST

S118463423
N/A

CK1773
North
1/8-1/4
0.148 mi.
781 ft.

Relative:
Higher

CON ED
108 W 34 ST
NEW YORK, NY 10018

Click here for full text details

NY MANIFEST
EPA ID NYP004851263

NY MANIFEST

S118463427
N/A

CK1774
North
1/8-1/4
0.148 mi.
781 ft.

Relative:
Higher

CON EDISON - VAULT 1979
108 W 34 ST
NEW YORK, NY 10018

Click here for full text details

RCRA-LQG
EPA Id NYP004851156

RCRA-LQG

1019325715
NYP004851156

CK1775
North
1/8-1/4
0.148 mi.
781 ft.

Relative:
Higher

CON EDISON - VAULT 2030
108 W 34 ST
NEW YORK, NY 10018

RCRA-LQG | **1019325714**
NYP004851149

Click here for full text details

RCRA-LQG
EPA Id NYP004851149

CK1776
North
1/8-1/4
0.148 mi.
781 ft.

Relative:
Higher

CON EDISON - VAULT 2030
108 W 34 ST
NEW YORK, NY 10018

NJ MANIFEST | **S120677669**
N/A

Click here for full text details

NJ MANIFEST
EPA Id NYP004851149

CK1777
North
1/8-1/4
0.148 mi.
781 ft.

Relative:
Higher

CON ED
WEST 34TH ST
NEW YORK, NY 10001

NY MANIFEST | **S118463426**
N/A

Click here for full text details

NY MANIFEST
EPA ID NYP004851255

CK1778
North
1/8-1/4
0.148 mi.
781 ft.

Relative:
Higher

CON EDISON - VAULT 1979
108 W 34 ST
NEW YORK, NY 10018

NJ MANIFEST | **S120677670**
N/A

Click here for full text details

NJ MANIFEST
EPA Id NYP004851156

CK1779
North
1/8-1/4
0.148 mi.
781 ft.

Relative:
Higher

CON ED
108 W 34 ST
NEW YORK, NY 10018

NY MANIFEST | **S118463422**
N/A

Click here for full text details

NY MANIFEST
EPA ID NYP004851149

BT1780
SSE
1/8-1/4
0.148 mi.
781 ft.

Relative:
Lower

A S A LOFTS INC
28 E 22ND ST
NEW YORK, NY 10010

NY AST **U003389604**
N/A

Click here for full text details

NY AST
Facility Id 2-202665

BT1781
SSE
1/8-1/4
0.148 mi.
781 ft.

Relative:
Lower

GREEN CLEANERS
28 EAST 22ND STREET
NEW YORK, NY 10010

NY DRYCLEANERS **S110246740**
N/A

Click here for full text details

NY DRYCLEANERS
Facility Id 2-6206-01486

CL1782
SW
1/8-1/4
0.148 mi.
782 ft.

Relative:
Lower

OFFICE BUILDING
655 SIXTH AVENUE
NEW YORK, NY 10011

NY AST **A100193907**
N/A

Click here for full text details

NY AST
Facility Id 2-205826

CL1783
SW
1/8-1/4
0.148 mi.
782 ft.

Relative:
Lower

ONEILL CONDOMINIUM
655 6TH AVE
NEW YORK, NY 10017

RCRA-SQG **1000105947**
FINDS **NYD056677511**
ECHO
NY MANIFEST

Click here for full text details

RCRA-SQG
EPA Id NYD056677511

FINDS
Registry ID: 110004360655

ECHO
Registry ID 110004360655

NY MANIFEST
EPA ID NYD056677511

BT1784
South
1/8-1/4
0.148 mi.
784 ft.

Relative:
Lower

T & M ELETRO-PLATING & POLSG
27 E 21ST ST
NEW YORK, NY 10010

RCRA NonGen / NLR
FINDS
ECHO

1000122811
NYD041512823

Click here for full text details

RCRA NonGen / NLR
EPA Id NYD041512823

FINDS
Registry ID: 110004354305

ECHO
Registry ID 110004354305

BM1785
NNW
1/8-1/4
0.148 mi.
784 ft.

Relative:
Lower

PENN PLAZA CLEANERS
158 W 30TH ST
NEW YORK, NY 10001

RCRA-VSQG
ICIS
US AIRS
FINDS
ECHO
NY MANIFEST

1000556260
NYD986988202

Click here for full text details

RCRA-VSQG
EPA Id NYD986988202

ICIS
FRS ID: 110002367493

US AIRS
EPA plant ID: 110002367466

FINDS
Registry ID: 110002367493

ECHO
Registry ID 110002367493

NY MANIFEST
EPA ID NYD986988202

BM1786
NNW
1/8-1/4
0.148 mi.
784 ft.

Relative:
Lower

NY PENN PLAZA CLEANERS
158 W 30TH ST
NEW YORK, NY 10001

NY DRYCLEANERS

S128781971
N/A

Click here for full text details

NY DRYCLEANERS
Facility Id 2-6205-01594

BQ1787
SW
1/8-1/4
0.148 mi.
784 ft.

Relative:
Lower

CON EDISON
FO 128 W 21 ST
NEW YORK, NY 10011

NY MANIFEST **S117067515**
N/A

Click here for full text details

NY MANIFEST
EPA ID NYP004604518

BY1788
East
1/8-1/4
0.148 mi.
784 ft.

Relative:
Lower

CON EDISON SERVICE BOX: 5543
33 E 29TH ST FRONT OF
NEW YORK, NY 10016

NJ MANIFEST **S117986110**
N/A

Click here for full text details

NJ MANIFEST
EPA Id NYP004266664

BY1789
East
1/8-1/4
0.148 mi.
784 ft.

Relative:
Lower

CON EDISON SERVICE BOX: 5543
33 E 29TH ST FRONT OF
NEW YORK, NY 10016

RCRA NonGen / NLR **1016143880**
FINDS **NYP004266664**
ECHO
NY MANIFEST

Click here for full text details

RCRA NonGen / NLR
EPA Id NYP004266664

FINDS
Registry ID: 110055431368

ECHO
Registry ID 110055431368

NY MANIFEST
EPA ID NYP004266664

BT1790
South
1/8-1/4
0.148 mi.
784 ft.

Relative:
Lower

CON EDISON SERVICE BOX: 3880
16 E 21ST ST
NEW YORK, NY 10010

RCRA NonGen / NLR **1016964468**
NY MANIFEST **NYP004373882**

Click here for full text details

RCRA NonGen / NLR
EPA Id NYP004373882

NY MANIFEST
EPA ID NYP004373882

BT1791
SSE
1/8-1/4
0.149 mi.
787 ft.

Relative:
Lower

CON EDISON MANHOLE: 4090
28 E 22ND ST & BROADWAY E OF
NEW YORK, NY 10010

RCRA NonGen / NLR
NY MANIFEST

1016965834
NYP004386934

Click here for full text details

RCRA NonGen / NLR
EPA Id NYP004386934

NY MANIFEST
EPA ID NYP004386934

CF1792
West
1/8-1/4
0.149 mi.
787 ft.

Relative:
Lower

NELCO SEWING MACHINE SALES
164 WEST 25TH STREET
NEW YORK, NY 10001

NY AST

U003385594
N/A

Click here for full text details

NY AST
Facility Id 2-148857

BR1793
East
1/8-1/4
0.149 mi.
787 ft.

Relative:
Higher

31 EAST 31ST ST
31 EAST 31ST ST
NEW YORK, NY

NY LTANKS

S121120174
N/A

Click here for full text details

NY LTANKS
Spill Number/Closed Date 1705008 / 2018-11-05
Site ID 558269
Spill Date 2017-08-18

BR1794
East
1/8-1/4
0.149 mi.
787 ft.

Relative:
Higher

31 EAST 31ST STREET
31 EAST 31ST STREET
NEW YORK, NY 10016

NY AST

U003392016
N/A

Click here for full text details

NY AST
Facility Id 2-405582

BX1795
South
1/8-1/4
0.149 mi.
787 ft.

Relative:
Lower

CON EDISON - SERVICE BOX 3693
5 E 20 ST
NEW YORK, NY 10003

NY MANIFEST

S120958135
N/A

Click here for full text details

NY MANIFEST
EPA ID NYP004915391

CB1796
SSE
1/8-1/4
0.149 mi.
788 ft.

Relative:
Lower

CON EDISON
F/O 31 EAST 22 ST
NEW YORK, NY 10010

NY MANIFEST | **S117738805**
N/A

Click here for full text details

NY MANIFEST
EPA ID NYP004718813

CB1797
SSE
1/8-1/4
0.149 mi.
788 ft.

Relative:
Lower

CON EDISON
31 E 22ND ST
NEW YORK, NY 10010

RCRA NonGen / NLR | **1019907445**
NYP004834244

Click here for full text details

RCRA NonGen / NLR
EPA Id NYP004834244

CB1798
SSE
1/8-1/4
0.149 mi.
788 ft.

Relative:
Lower

CON EDISON
31 E 22ND ST
MANHATTAN, NY 10010

PA MANIFEST | **S118889142**
N/A

Click here for full text details

PA MANIFEST
Generator EPA Id NYP004718813

CD1799
ENE
1/8-1/4
0.149 mi.
789 ft.

Relative:
Higher

CON EDISION - TR0903
E 33RD ST & MADISON AVE
NEW YORK, NY 10003

RCRA NonGen / NLR | **1007207947**
NY MANIFEST | **NYP004079109**

Click here for full text details

RCRA NonGen / NLR
EPA Id NYP004079109

NY MANIFEST
EPA ID NYP004079109

CD1800
ENE
1/8-1/4
0.149 mi.
789 ft.

Relative:
Higher

CON EDISON
E 33 ST & MADISON AV
NEW YORK, NY 10016

NY MANIFEST | **S117538434**
N/A

Click here for full text details

NY MANIFEST
EPA ID NYP004711107

BX1801
South
1/8-1/4
0.149 mi.
789 ft.

Relative:
Lower

RJR REALTY LLC — **NY AST** — **A100295811**
907 BROADWAY — **N/A**
NEW YORK, NY 10010

Click here for full text details

NY AST
Facility Id 2-608633

BK1802
West
1/8-1/4
0.150 mi.
790 ft.

Relative:
Lower

CONSOLIDATED EDISON — **NY MANIFEST** — **1009241992**
162 W 24 ST VS9776 — **N/A**
NEW YORK, NY 10011

Click here for full text details

NY MANIFEST
EPA ID NYP004105532

BX1803
South
1/8-1/4
0.150 mi.
790 ft.

Relative:
Lower

HOLTZ HOUSE CONDOMINIUM — **NY AST** — **U000401857**
7-9 EAST 20TH ST — **N/A**
NEW YORK, NY 10003

Click here for full text details

NY AST
Facility Id 2-286451

BY1804
East
1/8-1/4
0.150 mi.
791 ft.

Relative:
Lower

CON EDISON MANHOLE 5552 — **NJ MANIFEST** — **S117985093**
36 E 29TH ST — **N/A**
NEW YORK, NY 10016

Click here for full text details

NJ MANIFEST
EPA Id NYP004247882

BY1805
East
1/8-1/4
0.150 mi.
791 ft.

Relative:
Lower

CON EDISON MANHOLE 5552 — **RCRA NonGen / NLR** — **1015746790**
36 E 29TH ST — **NY MANIFEST** — **NYP004247882**
NEW YORK, NY 10016

Click here for full text details

RCRA NonGen / NLR
EPA Id NYP004247882

NY MANIFEST
EPA ID NYP004247882

CM1806
NNW
1/8-1/4
0.150 mi.
794 ft.

Relative:
Lower

CON EDISON - VAULT BC5036
165 W 31ST ST
NEW YORK, NY 10001

Click here for full text details

NY MANIFEST
EPA ID NYP005128463

NY MANIFEST **S121968551**
N/A

CM1807
NNW
1/8-1/4
0.150 mi.
794 ft.

Relative:
Lower

CON EDISON - VAULT BC5036
165 W 31ST ST
NEW YORK, NY 10001

Click here for full text details

RCRA-LQG
EPA Id NYP005128463

RCRA-LQG **1024891621**
NYP005128463

CC1808
East
1/8-1/4
0.150 mi.
794 ft.

Relative:
Lower

34 EAST 30TH STREET CORPORATION
34 EAST 30TH STREET
NEW YORK, NY 10016

Click here for full text details

NY UST **U004361637**
N/A

BX1809
South
1/8-1/4
0.151 mi.
796 ft.

Relative:
Lower

135-FIFTH AVENUE LLC
135 FIFTH AVENUE
NEW YORK, NY 10003

Click here for full text details

NY AST
Facility Id 2-044377

NY AST **A100193849**
N/A

CL1810
SW
1/8-1/4
0.151 mi.
796 ft.

Relative:
Lower

CON EDISON
101 W 20 ST
NEW YORK, NY 10011

Click here for full text details

NY MANIFEST
EPA ID NYP004504437

NY MANIFEST **S117058356**
N/A

CD1811
ENE
1/8-1/4
0.152 mi.
800 ft.

Relative:
Higher

TAMAR EQUITIES CORP
165 MADISON AVENUE
NEW YORK, NY 10016

NY AST **A100178222**
N/A

Click here for full text details

NY AST
Facility Id 2-605993

BT1812
South
1/8-1/4
0.152 mi.
803 ft.

Relative:
Lower

CONSOLIDATED EDISON
29 E 21ST ST FRONT OF SB 3873
NEW YORK, NY 10010

NY MANIFEST **S121967000**
N/A

Click here for full text details

NY MANIFEST
EPA ID NYP004140232

BT1813
South
1/8-1/4
0.152 mi.
803 ft.

Relative:
Lower

CON EDISON SPLICE BOX: 3873
29 E 21ST ST FRONT OF SB 3873
NEW YORK, NY 10010

RCRA NonGen / NLR **1010326256**
FINDS **NYP004140232**
ECHO

Click here for full text details

RCRA NonGen / NLR
EPA Id NYP004140232

FINDS
Registry ID: 110031335758

ECHO
Registry ID 110031335758

BT1814
South
1/8-1/4
0.152 mi.
803 ft.

Relative:
Lower

29 EAST 21ST STREET
29 EAST 21ST ST
MANHATTAN, NY

NY LTANKS **S102673027**
NY Spills **N/A**

Click here for full text details

NY LTANKS
Spill Number/Closed Date 9509065 / 1995-10-23
Site ID 330782
Spill Date 1995-10-23

NY Spills
Spill Number/Closed Date 9908738 / 1999-10-28
Site ID 69255
Spill Date 1999-10-19

CA1815
NW
1/8-1/4
0.152 mi.
803 ft.

Relative:
Lower

CON EDISON MANHOLE: 58066
169 W 29TH ST
NEW YORK, NY 10001

Click here for full text details

RCRA NonGen / NLR
EPA Id NYP004427456

NY MANIFEST
EPA ID NYP004427456

RCRA NonGen / NLR
NY MANIFEST

1016969099
NYP004427456

CC1816
East
1/8-1/4
0.152 mi.
803 ft.

Relative:
Lower

35 EAST TENANTS CORP
35 EAST 30TH STREET
NEW YORK, NY 10016

Click here for full text details

NY UST

U004361625
N/A

BU1817
SSW
1/8-1/4
0.152 mi.
803 ft.

Relative:
Lower

13-15 WEST 20 REALTY CORP
13-15 WEST 20TH STREET
NEW YORK, NY 10011

Click here for full text details

NY AST
Facility Id 2-349674

NY AST

U003393986
N/A

CN1818
North
1/8-1/4
0.152 mi.
805 ft.

Relative:
Lower

401 HOTEL REIT, LLC.
401 SEVENTH AVE
NEW YORK, NY 10001

Click here for full text details

E MANIFEST

1027976485
N/A

CN1819
North
1/8-1/4
0.152 mi.
805 ft.

Relative:
Lower

401 HOTEL REIT LLC
401 SEVENTH AVE
NEW YORK, NY 10001

Click here for full text details

RCRA-VSQG
EPA Id NYR000096651

FINDS
Registry ID: 110009451618

ECHO

RCRA-VSQG
FINDS
ECHO
NY MANIFEST
E MANIFEST

1004762410
NYR000096651

401 HOTEL REIT LLC (Continued) **1004762410**

Registry ID 110009451618

NY MANIFEST
EPA ID NYR000096651

BS1820
NE
1/8-1/4
0.153 mi.
809 ft.

Relative:
Higher

ABC WPLJ
350 5TH AVE 85TH FLOOR
NEW YORK, NY 10001

RCRA NonGen / NLR
FINDS
ECHO
NY MANIFEST

1000141320
NYD980785554

Click here for full text details

RCRA NonGen / NLR
EPA Id NYD980785554

FINDS
Registry ID: 110004392951

ECHO
Registry ID 110004392951

NY MANIFEST
EPA ID NYD980785554

BS1821
NE
1/8-1/4
0.153 mi.
809 ft.

Relative:
Higher

WNCN GAF BROADCASTING CO INC
350 5TH AVE RM 8512
NEW YORK, NY 10001

RCRA NonGen / NLR
ECHO
NY MANIFEST

1000305072
NYD986894434

Click here for full text details

RCRA NonGen / NLR
EPA Id NYD986894434

ECHO
Registry ID 110004444361

NY MANIFEST
EPA ID NYD986894434

BS1822
NE
1/8-1/4
0.153 mi.
809 ft.

Relative:
Higher

EMPIRE STATE BUILDING COMPANY LLC - BASEMENT
350 FIFTH AVE SUITE 300
NEW YORK, NY 10118

RCRA NonGen / NLR
NY MANIFEST

1014958077
NYR000193144

Click here for full text details

RCRA NonGen / NLR
EPA Id NYR000193144

EMPIRE STATE BUILDING COMPANY LLC - BASEMENT (Continued) **1014958077**

NY MANIFEST
EPA ID NYR000193144

BS1823
NE
1/8-1/4
0.153 mi.
809 ft.

Relative:
Higher

WALGREEN **E MANIFEST** **1027882316**
350 FIFTH AVE. **N/A**
MANHATTAN (MIDTOWN S, NY 10118

Click here for full text details

BS1824
NE
1/8-1/4
0.153 mi.
809 ft.

Relative:
Higher

CBS INC **NY MANIFEST** **1009232752**
350 5TH AVENUE 83RD FLOOR **N/A**
NEW YORK, NY 10001

Click here for full text details

NY MANIFEST
EPA ID NYP000892943

BS1825
NE
1/8-1/4
0.153 mi.
809 ft.

Relative:
Higher

WNSR-FM **RCRA NonGen / NLR** **1000352139**
350 FIFTH AVE RM 8206 **FINDS** **NYD986894251**
NEW YORK, NY 10018 **ECHO**
NY MANIFEST

Click here for full text details

RCRA NonGen / NLR
EPA Id NYD986894251

FINDS
Registry ID: 110004444254

ECHO
Registry ID 110004444254

NY MANIFEST
EPA ID NYD986894251

BS1826
NE
1/8-1/4
0.153 mi.
809 ft.

Relative:
Higher

WQXR-FM - INTERSTATE BROADCASTING
350 FIFTH AVE RM 8102A
NEW YORK, NY 10118

RCRA NonGen / NLR
FINDS
ECHO
NY MANIFEST

1000352140
NYD986898674

Click here for full text details

RCRA NonGen / NLR
EPA Id NYD986898674

FINDS
Registry ID: 110004445770

ECHO
Registry ID 110004445770

NY MANIFEST
EPA ID NYD986898674

BS1827
NE
1/8-1/4
0.153 mi.
809 ft.

Relative:
Higher

COTY INC
350 5TH AVE 14-19 FLR
NEW YORK, NY 10118

RCRA-LQG
E MANIFEST

1026059595
NYR000245175

Click here for full text details

RCRA-LQG
EPA Id NYR000245175

BS1828
NE
1/8-1/4
0.153 mi.
809 ft.

Relative:
Higher

WBLS-FM TRANSMITTER/INNER CITY BROADCAST
350 FIFTH AVE
NEW YORK, NY 10118

RCRA NonGen / NLR
NY MANIFEST

1000376357
NYD986889269

Click here for full text details

RCRA NonGen / NLR
EPA Id NYD986889269

NY MANIFEST
EPA ID NYD986889269
EPA ID NYD986939270

BS1829
NE
1/8-1/4
0.153 mi.
809 ft.

Relative:
Higher

WALGREENS
350 FIFTH AVE
MANHATTAN (MIDTOWN S, NY 10118

E MANIFEST

1027885111
N/A

Click here for full text details

BS1830
NE
1/8-1/4
0.153 mi.
809 ft.

Relative:
Higher

ALAC INTERNATIONAL INC.
350 5TH AVE
NEW YORK, NY 10118

RCRA NonGen / NLR **1000218138**
TSCA **NYD982742272**
FINDS
ECHO
NY MANIFEST

Click here for full text details

RCRA NonGen / NLR
EPA Id NYD982742272

FINDS
Registry ID: 110004432203
Registry ID: 110071087864
Registry ID: 110070790137

ECHO
Registry ID 110071087864
Registry ID 110004432203

NY MANIFEST
EPA ID NYD982742272

BS1831
NE
1/8-1/4
0.153 mi.
809 ft.

Relative:
Higher

WNYW TECHNICAL FACILITY
350 FIFTH AVE RM 8212
NEW YORK, NY 10118

RCRA NonGen / NLR **1000434895**
FINDS **NYD982744351**
ECHO
NY MANIFEST

Click here for full text details

RCRA NonGen / NLR
EPA Id NYD982744351

FINDS
Registry ID: 110004432935

ECHO
Registry ID 110004432935

NY MANIFEST
EPA ID NYD982744351

BS1832
NE
1/8-1/4
0.153 mi.
809 ft.

Relative:
Higher

EMPIRE STATE REALTY TRUST
350 FIFTH AVENUE
NEW YORK, NY 10118

RCRA-LQG **1004757516**
E MANIFEST **NYD986939270**

Click here for full text details

RCRA-LQG
EPA Id NYD986939270

BS1833
NE
1/8-1/4
0.153 mi.
809 ft.

Relative:
Higher

COTY INC
350 5TH AVE 14-19 FLR
NEW YORK, NY 10118

NY MANIFEST | **S130582485**
N/A

Click here for full text details

NY MANIFEST
EPA ID NYR000245175

BS1834
NE
1/8-1/4
0.153 mi.
809 ft.

Relative:
Higher

EMPIRE STATE BUILDING
350 FIFTH AVENUE
NEW YORK, NY 10118

NY AST | **A100442091**
N/A

Click here for full text details

NY AST
Facility Id 2-612799

BP1835
NNE
1/8-1/4
0.154 mi.
811 ft.

Relative:
Higher

CON EDISON VAULT: 1462
20 W 34TH ST V 1462
NEW YORK, NY 10001

RCRA NonGen / NLR
NY MANIFEST | **1016967410**
NYP004410254

Click here for full text details

RCRA NonGen / NLR
EPA Id NYP004410254

NY MANIFEST
EPA ID NYP004410254

BP1836
NNE
1/8-1/4
0.154 mi.
811 ft.

Relative:
Higher

CON EDISON VAULT: 155
20 W 34TH ST V 155
NEW YORK, NY 10001

RCRA NonGen / NLR
NY MANIFEST | **1016967408**
NYP004410239

Click here for full text details

RCRA NonGen / NLR
EPA Id NYP004410239

NY MANIFEST
EPA ID NYP004410239

BP1837
NNE
1/8-1/4
0.154 mi.
811 ft.

Relative:
Higher

CON EDISON - VAULT 3541
20 W 34 ST
NEW YORK, NY 10001

Click here for full text details

NY MANIFEST
EPA ID NYP005005715

NY MANIFEST **S120959236**
N/A

BP1838
NNE
1/8-1/4
0.154 mi.
811 ft.

Relative:
Higher

CON EDISON VAULT: 1339
20 W 34TH ST V 1339
NEW YORK, NY 10001

Click here for full text details

RCRA NonGen / NLR
EPA Id NYP004410247

NY MANIFEST
EPA ID NYP004410247

RCRA NonGen / NLR **1016967409**
NY MANIFEST **NYP004410247**

BP1839
NNE
1/8-1/4
0.154 mi.
811 ft.

Relative:
Higher

CON EDISON VAULT: 3541
20 W 34TH ST V 3541
NEW YORK, NY 10001

Click here for full text details

RCRA NonGen / NLR
EPA Id NYP004410262

NY MANIFEST
EPA ID NYP004410262

RCRA NonGen / NLR **1016967411**
NY MANIFEST **NYP004410262**

CL1840
SW
1/8-1/4
0.154 mi.
814 ft.

Relative:
Lower

CON EDISON
111 W 20 ST
NEW YORK, NY 10011

Click here for full text details

NY MANIFEST
EPA ID NYP004504635

NY MANIFEST **S116551826**
N/A

CO1841
West
1/8-1/4
0.154 mi.
815 ft.

Relative:
Lower

23 FRENCH DRY CLEANERS
169 W 23RD ST
NEW YORK, NY 10011

Click here for full text details

NY DRYCLEANERS
Facility Id 2-6205-01418

NY DRYCLEANERS **S128781966**
N/A

CO1842
West
1/8-1/4
0.154 mi.
815 ft.

Relative:
Lower

23 FRENCH DRY CLEANERS
169 W 23RD ST
NEW YORK, NY 10011

Click here for full text details

RCRA-VSQG
EPA Id NYD982716664

ICIS
FRS ID: 110001604283

US AIRS
EPA plant ID: 110001604283

FINDS
Registry ID: 110001604283

ECHO
Registry ID 110001604283

NY MANIFEST
EPA ID NYD982716664

RCRA-VSQG **1004756924**
ICIS **NYD982716664**
US AIRS
FINDS
ECHO
NY MANIFEST

CK1843
North
1/8-1/4
0.155 mi.
816 ft.

Relative:
Higher

CON EDISON
112 W 34 ST
NEW YORK, NY 10001

Click here for full text details

NY MANIFEST
EPA ID NYP004709580

NY MANIFEST **S117538295**
N/A

CK1844
North
1/8-1/4
0.155 mi.
816 ft.

Relative:
Higher

TARGET STORE T3277
112 W 34TH ST
NEW YORK, NY 10120

RCRA-SQG **1023968636**
E MANIFEST **NYR000232918**

Click here for full text details

RCRA-SQG
EPA Id NYR000232918

CK1845
North
1/8-1/4
0.155 mi.
816 ft.

Relative:
Higher

TARGET STORE T3277
112 W 34TH ST
NEW YORK, NY 10120

NY MANIFEST **S121446987**
N/A

Click here for full text details

NY MANIFEST
EPA ID NYR000232918

CK1846
North
1/8-1/4
0.155 mi.
816 ft.

Relative:
Higher

CVS (SIS)
112 W 34TH ST
NEW YORK, NY 10120

E MANIFEST **1027813494**
N/A

Click here for full text details

BL1847
NNE
1/8-1/4
0.155 mi.
817 ft.

Relative:
Higher

CONSOLIDATED EDISON
1293 BROADWAY & W 33 ST MH291
NEW YORK, NY 11027

NY MANIFEST **1009241411**
N/A

Click here for full text details

NY MANIFEST
EPA ID NYP004098497

CB1848
SSE
1/8-1/4
0.155 mi.
817 ft.

Relative:
Lower

CON EDISON SERVICE BOX: 4080
33 E 22ND ST
NEW YORK, NY 10010

RCRA NonGen / NLR **1016963869**
NY MANIFEST **NYP004368361**

Click here for full text details

RCRA NonGen / NLR
EPA Id NYP004368361

NY MANIFEST
EPA ID NYP004368361

CB1849
SSE
1/8-1/4
0.155 mi.
817 ft.

Relative:
Lower

33 EAST 22ND STREET TENANTS CO.
33 EAST 22ND STREET
NEW YORK, NY 10010

NY AST **U003385334**
N/A

Click here for full text details

NY AST
Facility Id 2-130311

CF1850
West
1/8-1/4
0.155 mi.
817 ft.

Relative:
Lower

CON EDISON
168 W 25TH ST
NEW YORK, NY 10029

NJ MANIFEST **S120668667**
N/A

Click here for full text details

NJ MANIFEST
EPA Id NYP004747358

CF1851
West
1/8-1/4
0.155 mi.
817 ft.

Relative:
Lower

CON EDISON
168 W 25TH ST
NEW YORK, NY 10029

NY MANIFEST **S117741502**
N/A

Click here for full text details

NY MANIFEST
EPA ID NYP004747358

CF1852
West
1/8-1/4
0.155 mi.
817 ft.

Relative:
Lower

CON EDISON
168 W 25TH ST
NEW YORK, NY 10029

RCRA NonGen / NLR **1018279883**
FINDS **NYP004747358**
ECHO

Click here for full text details

RCRA NonGen / NLR
EPA Id NYP004747358

FINDS
Registry ID: 110067697745

ECHO
Registry ID 110067697745

CI1853
South
1/8-1/4
0.155 mi.
819 ft.

Relative:
Lower

CON EDISON
W 20TH ST & 5TH AVE
NEW YORK, NY 10011

NJ MANIFEST | **S120675857**
N/A

Click here for full text details

NJ MANIFEST
EPA Id NYP004829291

CI1854
South
1/8-1/4
0.155 mi.
819 ft.

Relative:
Lower

CON EDISON
E 20TH ST & 5TH AVE
NEW YORK, NY 10008

RCRA NonGen / NLR | **1014396858**
NY MANIFEST | **NYP004191748**

Click here for full text details

RCRA NonGen / NLR
EPA Id NYP004191748

NY MANIFEST
EPA ID NYP004191748

CI1855
South
1/8-1/4
0.155 mi.
819 ft.

Relative:
Lower

CON EDISON
W 20TH ST & 5TH AVE
NEW YORK, NY 10011

RCRA NonGen / NLR | **1019907026**
NYP004829291

Click here for full text details

RCRA NonGen / NLR
EPA Id NYP004829291

BQ1856
SW
1/8-1/4
0.156 mi.
823 ft.

Relative:
Lower

CON EDISON
121 W 20 ST
NEW YORK, NY 10011

NY MANIFEST | **S116551812**
N/A

Click here for full text details

NY MANIFEST
EPA ID NYP004504288

BR1857
ENE
1/8-1/4
0.156 mi.
823 ft.

Relative:
Higher

KIAMIE EAST 32ND STREET INC
31 EAST 32ND STREET
NEW YORK, NY 10016

NY AST | **U003388545**
N/A

Click here for full text details

NY AST
Facility Id 2-253332

BQ1858
WSW
1/8-1/4
0.156 mi.
826 ft.

Relative:
Lower

VISION GRAPHIC
132 W 21ST ST
NEW YORK, NY 10011

RCRA NonGen / NLR **1000981475**
FINDS **NY0001001734**
ECHO
NY MANIFEST

Click here for full text details

RCRA NonGen / NLR
EPA Id NY0001001734

FINDS
Registry ID: 110004323660

ECHO
Registry ID 110004323660

NY MANIFEST
EPA ID NY0001001734

BQ1859
WSW
1/8-1/4
0.156 mi.
826 ft.

Relative:
Lower

SCHOOL OF VISUAL ARTS, INC.
132 WEST 21ST STREET
NEW YORK, NY 10010

UST FINDER **1028574318**
N/A

Click here for full text details

BQ1860
WSW
1/8-1/4
0.156 mi.
826 ft.

Relative:
Lower

SCHOOL OF VISUAL ARTS, INC.
132 WEST 21ST STREET
NEW YORK, NY 10011

NY UST **U004272291**
N/A

Click here for full text details

BQ1861
WSW
1/8-1/4
0.156 mi.
826 ft.

Relative:
Lower

SCHOOL OF VISUAL ARTS
132-136 WEST 21ST STREET
NEW YORK, NY 10011

RCRA-VSQG **1014399377**
NY MANIFEST **NYR000174649**
E MANIFEST

Click here for full text details

RCRA-VSQG
EPA Id NYR000174649

NY MANIFEST
EPA ID NYR000174649

BS1862
NE
1/8-1/4
0.156 mi.
826 ft.

Relative:
Higher

CON EDISON VAULT: 3541
2 W 34TH ST VAULT 3541
NEW YORK, NY 10001

Click here for full text details

RCRA NonGen / NLR
EPA Id NYP004435012

NY MANIFEST
EPA ID NYP004435012

Database(s): RCRA NonGen / NLR, NY MANIFEST
EDR ID Number: 1016969812
EPA ID Number: NYP004435012

BS1863
NE
1/8-1/4
0.156 mi.
826 ft.

Relative:
Higher

CON EDISON VAULT: 1339
2 W 34TH ST VAULT 1339
NEW YORK, NY 10001

Click here for full text details

RCRA NonGen / NLR
EPA Id NYP004435020

NY MANIFEST
EPA ID NYP004435020

Database(s): RCRA NonGen / NLR, NY MANIFEST
EDR ID Number: 1016969813
EPA ID Number: NYP004435020

CK1864
NNE
1/8-1/4
0.156 mi.
826 ft.

Relative:
Higher

MTA NYCT 34TH ST STATION
34TH ST & BROADWAY
NEW YORK, NY 10018

Click here for full text details

RCRA-SQG
EPA Id NYR000071696

NY MANIFEST
EPA ID NYR000071696

NJ MANIFEST
EPA Id NYR000071696

Database(s): RCRA-SQG, NY MANIFEST, NJ MANIFEST, E MANIFEST
EDR ID Number: 1001489138
EPA ID Number: NYR000071696

BT1865
South
1/8-1/4
0.156 mi.
826 ft.

Relative:
Lower

T & M ELETRO-PLATING & POLSG

NEW YORK, NY

Click here for full text details

Database(s): PFAS ECHO
EDR ID Number: 1027425321
EPA ID Number: N/A

BS1866
NE
1/8-1/4
0.156 mi.
826 ft.

Relative:
Higher

CON EDISON
2 E 34TH ST
NEW YORK, NY 10016

NY MANIFEST **S107784990**
N/A

Click here for full text details

NY MANIFEST
EPA ID NYP004856413
EPA ID NYP004263406

BS1867
NE
1/8-1/4
0.156 mi.
826 ft.

Relative:
Higher

CON EDISON SERVICE BOX: 6410
2 E 34TH ST
NEW YORK, NY 10016

RCRA NonGen / NLR **1016143560**
FINDS **NYP004263406**
ECHO

Click here for full text details

RCRA NonGen / NLR
EPA Id NYP004263406

FINDS
Registry ID: 110055462912

ECHO
Registry ID 110055462912

BS1868
NE
1/8-1/4
0.156 mi.
826 ft.

Relative:
Higher

CON EDISON SERVICE BOX: 6410
2 E 34TH ST
NEW YORK, NY 10016

NJ MANIFEST **S117985815**
N/A

Click here for full text details

NJ MANIFEST
EPA Id NYP004263406

BT1869
South
1/8-1/4
0.157 mi.
828 ft.

Relative:
Lower

HEET MANSION CORP
22 E 21ST ST
NEW YORK, NY 10010

NY TANKS **U003389309**
N/A

Click here for full text details

NY TANKS
Site Status Active
Facility Id 2-305588

CG1870
SSW
1/8-1/4
0.157 mi.
829 ft.

Relative:
Lower

VONDRAK INC.
NEW YORK, NY

Click here for full text details

PFAS ECHO **1027436937**
N/A

BS1871
NE
1/8-1/4
0.157 mi.
830 ft.

Relative:
Higher

4 EAST 34TH STREET
4 EAST 34TH STREET
NEW YORK, NY 10016

Click here for full text details

NY LTANKS
Spill Number/Closed Date 9414259 / 1995-02-06
Site ID 89411
Spill Date 1995-01-27

NY MANIFEST
EPA ID NYP004856421

NY LTANKS **U001838522**
NY UST **N/A**
NY MANIFEST

BS1872
NE
1/8-1/4
0.157 mi.
830 ft.

Relative:
Higher

4 EAST 34TH STREET
4 EAST 34TH STREET
NEW YORK, NY 10016

Click here for full text details

UST FINDER **1028567993**
N/A

CL1873
SW
1/8-1/4
0.157 mi.
831 ft.

Relative:
Lower

CON EDISON
6 AVE & 20 ST
NEW YORK, NY 10011

Click here for full text details

NY MANIFEST
EPA ID NYP004503389

NY MANIFEST **S116551769**
N/A

CL1874
SW
1/8-1/4
0.157 mi.
831 ft.

Relative:
Lower

CON EDISON
6TH AVE & WEST 20TH ST
NEW YORK, NY 10010

Click here for full text details

NY MANIFEST
EPA ID NYP004603205

NY MANIFEST **S117067456**
N/A

BN1875
SSW
1/8-1/4
0.158 mi.
832 ft.

Relative:
Lower

MEDALLION ASSOCS LTD-37 W 20TH ST
NEW YORK, NY

PFAS ECHO

1027386523
N/A

Click here for full text details

BY1876
ESE
1/8-1/4
0.158 mi.
832 ft.

Relative:
Lower

38-42 EAST 29TH STREET LLC
38-42 EAST 29TH STREET
NEW YORK, NY 10016

NY AST

A100183019
N/A

Click here for full text details

NY AST
Facility Id 2-603398

BY1877
ESE
1/8-1/4
0.158 mi.
832 ft.

Relative:
Lower

ABC CONTAINERLINE N V
38 E 29TH ST
NEW YORK, NY 10016

RCRA NonGen / NLR

1000108434
NYD982792582

Click here for full text details

RCRA NonGen / NLR
EPA Id NYD982792582

CC1878
East
1/8-1/4
0.158 mi.
835 ft.

Relative:
Higher

36 EAST 31ST STREET
36 EAST 31ST STREET
NEW YORK, NY 10016

NY AST

U003392073
N/A

Click here for full text details

NY AST
Facility Id 2-149446

BS1879
NE
1/8-1/4
0.159 mi.
842 ft.

Relative:
Higher

CON EDISON SERVICE BOX: 33741
W 34TH ST & 5TH AVE NW COR
NEW YORK, NY 10001

RCRA NonGen / NLR
NY MANIFEST

1016143584
NYP004263646

Click here for full text details

RCRA NonGen / NLR
EPA Id NYP004263646

NY MANIFEST
EPA ID NYP004263646

BY1880
East
1/8-1/4
0.160 mi.
843 ft.

Relative:
Lower

CON ED
42 E 29TH STREET
NEW YORK, NY 10016

NY MANIFEST **S118463978**
N/A

Click here for full text details

NY MANIFEST
EPA ID NYP004859876

CP1881
WSW
1/8-1/4
0.160 mi.
844 ft.

Relative:
Lower

155 WEST 21ST STREET
155 WEST 21ST STREET
NEW YORK, NY 10011

NY AST **A100319045**
N/A

Click here for full text details

NY AST
Facility Id 2-610736

BS1882
NE
1/8-1/4
0.160 mi.
846 ft.

Relative:
Higher

CON EDISON - VAULT 8684
5TH AVE & W 34TH ST
MANHATTAN, NY 10018

NY MANIFEST **S120957865**
N/A

Click here for full text details

NY MANIFEST
EPA ID NYP004889121

BS1883
NE
1/8-1/4
0.160 mi.
846 ft.

Relative:
Higher

VERIZON NEW YORK INC
34 ST & 5 AVE
NEW YORK, NY 10016

NY MANIFEST **S109065099**
N/A

Click here for full text details

NY MANIFEST
EPA ID NYP000952069

BS1884
NE
1/8-1/4
0.160 mi.
846 ft.

Relative:
Higher

CON EDISON
E 34 ST & 5TH AVE MH33735
NEW YORK, NY 10016

RCRA NonGen / NLR **1019325014**
FINDS **NYP004787016**
ECHO

Click here for full text details

RCRA NonGen / NLR
EPA Id NYP004787016

FINDS
Registry ID: 110069385953

ECHO

CON EDISON (Continued) **1019325014**

Registry ID 110069385953

BS1885
NE
1/8-1/4
0.160 mi.
846 ft.

Relative:
Higher

CON EDISON - EMPIRE STATE
34TH ST & 5TH AVE
NEW YORK, NY 10118

RCRA NonGen / NLR **1000111673**
NY MANIFEST **NYD981567001**

Click here for full text details

RCRA NonGen / NLR
EPA Id NYD981567001

NY MANIFEST
EPA ID NYD981567001

CF1886
West
1/8-1/4
0.160 mi.
847 ft.

Relative:
Lower

F M RING ASSOCIATES,INC
245- 7TH AVE
NEW YORK, NY 10001

NY AST **U004046696**
N/A

Click here for full text details

NY AST
Facility Id 2-289833

CC1887
East
1/8-1/4
0.160 mi.
847 ft.

Relative:
Lower

NATIONAL WASTE MGMT CO INC
40 E 30TH ST
NEW YORK, NY 10016

RCRA NonGen / NLR **1000259750**
FINDS **NYD986875417**
ECHO

Click here for full text details

RCRA NonGen / NLR
EPA Id NYD986875417

FINDS
Registry ID: 110004437976

ECHO
Registry ID 110004437976

BX1888
South
1/8-1/4
0.161 mi.
848 ft.

Relative:
Lower

CON EDISON SERVICE BOX: 3713
9 E 20TH ST
NEW YORK, NY 10003

RCRA NonGen / NLR **1016964472**
NY MANIFEST **NYP004373924**

Click here for full text details

RCRA NonGen / NLR
EPA Id NYP004373924

NY MANIFEST

CON EDISON SERVICE BOX: 3713 (Continued) **1016964472**

EPA ID NYP004373924

BW1889
North
1/8-1/4
0.161 mi.
848 ft.

Relative:
Higher

CON EDISON VAULT: 5515
120 W 34TH ST
NEW YORK, NY 10001

RCRA NonGen / NLR **1016965429**
NY MANIFEST **NYP004383113**

Click here for full text details

RCRA NonGen / NLR
EPA Id NYP004383113

NY MANIFEST
EPA ID NYP004383113

BV1890
WNW
1/8-1/4
0.161 mi.
850 ft.

Relative:
Lower

CON EDISON
FO 167 W 26 ST
NEW YORK, NY 10001

NY MANIFEST **S117067612**
N/A

Click here for full text details

NY MANIFEST
EPA ID NYP004607495

BT1891
SSE
1/8-1/4
0.161 mi.
851 ft.

Relative:
Lower

34-36 E 22ND ST
34-36 EAST 22ND STREET
NEW YORK, NY 10010

NY AST **U001835491**
N/A

Click here for full text details

NY AST
Facility Id 2-282596

BT1892
SSE
1/8-1/4
0.161 mi.
851 ft.

Relative:
Lower

CON EDISON SERVICE BOX 4091
34 E 22ND ST
NEW YORK, NY 10010

RCRA NonGen / NLR **1014918900**
NY MANIFEST **NYP004225199**
NJ MANIFEST

Click here for full text details

RCRA NonGen / NLR
EPA Id NYP004225199

NY MANIFEST
EPA ID NYP004225199

NJ MANIFEST
EPA Id NYP004225199

CQ1893
South
1/8-1/4
0.161 mi.
851 ft.

Relative:
Lower

CON EDISON - SERVICE BOX 3882
24 EAST 21ST ST.
NEW YORK, NY 10010

RCRA-LQG
NY MANIFEST

1016963816
NYP004367868

Click here for full text details

RCRA-LQG
EPA Id NYP004367868

NY MANIFEST
EPA ID NYP004367868

CQ1894
South
1/8-1/4
0.161 mi.
851 ft.

Relative:
Lower

LF 21ST STREET PROPERTY CORP.
24 EAST 21ST STREET
NEW YORK, NY 10010

NY TANKS

S107782015
N/A

Click here for full text details

NY TANKS
Site Status Active
Facility Id 2-317543

CB1895
SSE
1/8-1/4
0.161 mi.
852 ft.

Relative:
Lower

CON EDISON MANHOLE: 4316
54-6 E 23RD ST & MADISON AVE E OF
NEW YORK, NY 10010

RCRA NonGen / NLR
NY MANIFEST

1016965823
NYP004386835

Click here for full text details

RCRA NonGen / NLR
EPA Id NYP004386835

NY MANIFEST
EPA ID NYP004386835

BS1896
NE
1/8-1/4
0.162 mi.
853 ft.

Relative:
Higher

10 EAST 34TH STREET
10 EAST 34TH STREET
NEW YORK, NY 10016

NY AST

A100433571
N/A

Click here for full text details

NY AST
Facility Id 2-063770

CK1897
NNE
1/8-1/4
0.162 mi.
853 ft.

Relative:
Higher

CON EDISON SERVICE BOX: 6361
103 W 34TH ST E OF 7TH AVE FRONT
NEW YORK, NY 10001

NJ MANIFEST | **S117985874**
N/A

Click here for full text details

NJ MANIFEST
EPA Id NYP004264073

CK1898
NNE
1/8-1/4
0.162 mi.
853 ft.

Relative:
Higher

CON EDISON SERVICE BOX: 6361
103 W 34TH ST E OF 7TH AVE FRONT OF
NEW YORK, NY 10001

RCRA NonGen / NLR
NY MANIFEST | **1016143626**
NYP004264073

Click here for full text details

RCRA NonGen / NLR
EPA Id NYP004264073

NY MANIFEST
EPA ID NYP004264073

BR1899
ENE
1/8-1/4
0.162 mi.
857 ft.

Relative:
Higher

VERIZON LOG 36045
35 E 32ND ST
NEW YORK, NY 10016

RCRA NonGen / NLR | **1014472890**
NYP000963546

Click here for full text details

RCRA NonGen / NLR
EPA Id NYP000963546

CK1900
NNE
1/8-1/4
0.162 mi.
858 ft.

Relative:
Higher

CON EDISON VAULT: 830
105 W 34TH ST
NEW YORK, NY 10001

RCRA NonGen / NLR
NY MANIFEST | **1016963336**
NYP004363495

Click here for full text details

RCRA NonGen / NLR
EPA Id NYP004363495

NY MANIFEST
EPA ID NYP004363495

CK1901
NNE
1/8-1/4
0.162 mi.
858 ft.

Relative:
Higher

CON EDISON VAULT: 610
105 W 34TH ST
NEW YORK, NY 10001

RCRA NonGen / NLR
NY MANIFEST

1016963339
NYP004363529

Click here for full text details

RCRA NonGen / NLR
EPA Id NYP004363529

NY MANIFEST
EPA ID NYP004363529

CK1902
NNE
1/8-1/4
0.162 mi.
858 ft.

Relative:
Higher

CON EDISION - V0610
105 W. 34TH ST. 105 W. 34TH ST
NEW YORK, NY 10003

RCRA NonGen / NLR
NY MANIFEST

1007207992
NYP004079935

Click here for full text details

RCRA NonGen / NLR
EPA Id NYP004079935

NY MANIFEST
EPA ID NYP004079935

CK1903
NNE
1/8-1/4
0.162 mi.
858 ft.

Relative:
Higher

CON EDISON VAULT: 722
105 W 34TH ST
NEW YORK, NY 10001

RCRA NonGen / NLR
NY MANIFEST

1016963335
NYP004363487

Click here for full text details

RCRA NonGen / NLR
EPA Id NYP004363487

NY MANIFEST
EPA ID NYP004363487

CK1904
NNE
1/8-1/4
0.162 mi.
858 ft.

Relative:
Higher

CON EDISON VAULT: 1000
105 W 34TH ST
NEW YORK, NY 10001

RCRA NonGen / NLR

1016963334
NYP004363479

Click here for full text details

RCRA NonGen / NLR
EPA Id NYP004363479

BR1905
ENE
1/8-1/4
0.162 mi.
858 ft.

Relative:
Higher

RXW/CMG GYNECOLOGY & UROGYNECO
38 E 32ND ST, 9TH FL
NEW YORK, NY 10016

Click here for full text details

E MANIFEST **1027861594**
N/A

BR1906
ENE
1/8-1/4
0.162 mi.
858 ft.

Relative:
Higher

RXW/CMG-GYNECOLOGY & UROGYNECO
38 E 32ND ST, 9TH FL
NEW YORK, NY 10016

Click here for full text details

E MANIFEST **1027861597**
N/A

BR1907
ENE
1/8-1/4
0.162 mi.
858 ft.

Relative:
Higher

NORTHWELL CONCORDE MEDICAL GROUP CARDIOLOGY
38 EAST 32ND STREET, SUITE 801
NEW YORK, NY 10016

Click here for full text details

E MANIFEST **1027848332**
N/A

BR1908
ENE
1/8-1/4
0.162 mi.
858 ft.

Relative:
Higher

NORTHWELL CONCORDE MEDICAL GROUP UROGYN / GYN
38 EAST 32ND STREET, 9TH FLOOR
NEW YORK, NY 10016

Click here for full text details

E MANIFEST **1027848333**
N/A

BR1909
ENE
1/8-1/4
0.162 mi.
858 ft.

Relative:
Higher

RXW/CMG- CARDIOLOGY
38 E 32ND ST, STE 801 AND 802
NEW YORK, NY 10016

Click here for full text details

E MANIFEST **1027861595**
N/A

BR1910
ENE
1/8-1/4
0.162 mi.
858 ft.

Relative:
Higher

WAGNER INTL INC
38 E 32ND ST - 8TH FLOOR
NEW YORK, NY 10016

Click here for full text details

RCRA NonGen / NLR **1001080087**
NY MANIFEST **NYR000017947**

RCRA NonGen / NLR
EPA Id NYR000017947

NY MANIFEST

WAGNER INTL INC (Continued) **1001080087**

EPA ID NYR000017947

BR1911
ENE
1/8-1/4
0.162 mi.
858 ft.

Relative:
Higher

38 EAST 32ND STREET **NY AST** **U003390863**
38 EAST 32ND STREET **N/A**
NEW YORK, NY 10016

Click here for full text details

NY AST
Facility Id 2-331902

CP1912
WSW
1/8-1/4
0.163 mi.
860 ft.

Relative:
Lower

SCHOOL OF VISUAL ARTS, INC. **UST FINDER** **1028574317**
136 WEST 21ST STREET **N/A**
NEW YORK, NY 10010

Click here for full text details

CP1913
WSW
1/8-1/4
0.163 mi.
860 ft.

Relative:
Lower

SCHOOL OF VISUAL ARTS, INC. **NY UST** **U004272290**
136 WEST 21ST STREET **N/A**
NEW YORK, NY 10011

Click here for full text details

BW1914
North
1/8-1/4
0.163 mi.
861 ft.

Relative:
Higher

CON EDISON - MANHOLE 57766 **NY MANIFEST** **S120959222**
126 W 34 ST **N/A**
NEW YORK, NY 10019

Click here for full text details

NY MANIFEST
EPA ID NYP005003033

BX1915
South
1/8-1/4
0.163 mi.
861 ft.

Relative:
Lower

KILLINGTON MOTEL-TREATMENT PLANT 1 **RCRA NonGen / NLR** **1000790044**
902 BROADWAY **FINDS** **NYD987015187**
NEW YORK, NY 10010 **ECHO**
NY MANIFEST

Click here for full text details

RCRA NonGen / NLR
EPA Id NYD987015187

FINDS
Registry ID: 110004495243

KILLINGTON MOTEL-TREATMENT PLANT 1 (Continued) **1000790044**

Registry ID: 110049524332

ECHO
Registry ID 110049524332
Registry ID 110004495243

NY MANIFEST
EPA ID NYD987015187

BX1916
South
1/8-1/4
0.163 mi.
861 ft.

Relative:
Lower

902 ASSOCIATES **NY AST** **U003387123**
902 BROADWAY **N/A**
NEW YORK, NY 10010

Click here for full text details

NY AST
Facility Id 2-192341

BR1917
ENE
1/8-1/4
0.163 mi.
862 ft.

Relative:
Higher

CON EDISON - VAULT V462 **NY MANIFEST** **S121968015**
37 E 32ND ST **N/A**
NEW YORK, NY 10016

Click here for full text details

NY MANIFEST
EPA ID NYP005073820

BR1918
ENE
1/8-1/4
0.163 mi.
862 ft.

Relative:
Higher

CON EDISON - VAULT V462 **RCRA-LQG** **1024891099**
37 E 32ND ST **NYP005073820**
NEW YORK, NY 10016

Click here for full text details

RCRA-LQG
EPA Id NYP005073820

BV1919
WNW
1/8-1/4
0.163 mi.
862 ft.

Relative:
Lower

CON ED **NY MANIFEST** **S118463965**
287 7TH AV **N/A**
NEW YORK, NY 10014

Click here for full text details

NY MANIFEST
EPA ID NYP004859728

BV1920
WNW
1/8-1/4
0.163 mi.
862 ft.

Relative:
Lower

CON EDISON | **NY MANIFEST** | **S117059750**
289-291 7TH AVE & 26TH ST N OF | **N/A**
NEW YORK, NY 10001

Click here for full text details

NY MANIFEST
EPA ID NYP004519369
EPA ID NYP004859710

BV1921
WNW
1/8-1/4
0.163 mi.
862 ft.

Relative:
Lower

291 7TH AVENUE CONDOMINIUM | **NY AST** | **A100173444**
291 SEVENTH AVENUE | **N/A**
NEW YORK, NY 10001

Click here for full text details

NY AST
Facility Id 2-370010

BY1922
East
1/8-1/4
0.163 mi.
863 ft.

Relative:
Lower

CON EDISON VAULT: 19556 | **RCRA NonGen / NLR** | **1016961553**
39 E 29TH ST FRONT OF V 19556 | **NY MANIFEST** | **NYP004343224**
NEW YORK, NY 10016

Click here for full text details

RCRA NonGen / NLR
EPA Id NYP004343224

NY MANIFEST
EPA ID NYP004343224

BY1923
East
1/8-1/4
0.163 mi.
863 ft.

Relative:
Lower

39-43 E 29 ST | **NY AST** | **U004045488**
39-43 E 29 ST | **N/A**
NEW YORK, NY 10016

Click here for full text details

NY AST
Facility Id 2-373613

BY1924
East
1/8-1/4
0.163 mi.
863 ft.

Relative:
Lower

CON EDISON VAULT: 49227 | **RCRA NonGen / NLR** | **1016961552**
39 E 29TH ST FRONT OF V 49227 | **NY MANIFEST** | **NYP004343216**
NEW YORK, NY 10016

Click here for full text details

RCRA NonGen / NLR
EPA Id NYP004343216

NY MANIFEST

CON EDISON VAULT: 49227 (Continued) **1016961552**

EPA ID NYP004343216

CR1925
East
1/8-1/4
0.164 mi.
864 ft.

Relative:
Higher

CON EDISON - VS 2401
48 EAST 31ST STREET
NEW YORK, NY 10018

RCRA NonGen / NLR **1008195496**
NY MANIFEST **NYP004106456**

Click here for full text details

RCRA NonGen / NLR
EPA Id NYP004106456

NY MANIFEST
EPA ID NYP004106456

CR1926
East
1/8-1/4
0.164 mi.
864 ft.

Relative:
Higher

CON EDISON
48 E 31 ST
NEW YORK, NY 10016

NY MANIFEST **S117538544**
N/A

Click here for full text details

NY MANIFEST
EPA ID NYP004762569

CF1927
WNW
1/8-1/4
0.164 mi.
864 ft.

Relative:
Lower

NEW YORK LABEL & BOX CORP
275 7TH AVE
NEW YORK, NY 10001

RCRA NonGen / NLR **1000136805**
NY MANIFEST **NYD001266212**

Click here for full text details

RCRA NonGen / NLR
EPA Id NYD001266212

NY MANIFEST
EPA ID NYD001266212

CF1928
WNW
1/8-1/4
0.164 mi.
864 ft.

Relative:
Lower

275 7TH AVENUE
275 SEVENTH AVENUE
NEW YORK, NY 10001

NY AST **U003386204**
N/A

Click here for full text details

NY AST
Facility Id 2-205737

CF1929
WNW
1/8-1/4
0.164 mi.
864 ft.

Relative:
Lower

NYU LANGONE MED ASSOC-CHELSEA
275 SEVENTH AVE
NEW YORK, NY 10001

Click here for full text details

E MANIFEST

1027976241
N/A

CF1930
WNW
1/8-1/4
0.164 mi.
864 ft.

Relative:
Lower

HAROLD FREEMAN JEWELRY MFG CO INC
275 SEVENTH AVE - 8TH FLOOR
NEW YORK, NY 10001

Click here for full text details

RCRA NonGen / NLR
EPA Id NYR000013136

NY MANIFEST
EPA ID NYR000013136

RCRA NonGen / NLR
NY MANIFEST

1001029081
NYR000013136

CF1931
West
1/8-1/4
0.164 mi.
865 ft.

Relative:
Lower

CON EDISON
259 7TH AVE
NEW YORK, NY 10001

Click here for full text details

RCRA NonGen / NLR
EPA Id NYP004729877

FINDS
Registry ID: 110067701099

ECHO
Registry ID 110067701099

RCRA NonGen / NLR
FINDS
ECHO

1018278227
NYP004729877

CF1932
West
1/8-1/4
0.164 mi.
865 ft.

Relative:
Lower

CON EDISON
F/O 259 7 AV
NEW YORK, NY 10001

Click here for full text details

NY MANIFEST
EPA ID NYP004729879

NY MANIFEST

S117739847
N/A

BT1933
South
1/8-1/4
0.164 mi.
866 ft.

Relative:
Lower

GRAMERCY PARK RESIDENCE CORP
60 GRAMERCY PARK NORTH
NEW YORK, NY 10010

Click here for full text details

NY AST
Facility Id 2-147176

NY AST **U003390492**
N/A

CH1934
NNE
1/8-1/4
0.164 mi.
866 ft.

Relative:
Higher

CON EDISON
47 W 34TH ST
NEW YORK, NY 10001

Click here for full text details

NY MANIFEST
EPA ID NYP004791687

NY MANIFEST **S118256715**
N/A

CH1935
NNE
1/8-1/4
0.164 mi.
866 ft.

Relative:
Higher

CON EDISON
47 W 34TH ST
NEW YORK, NY 10001

Click here for full text details

NJ MANIFEST
EPA Id NYP004791687

NJ MANIFEST **S120672566**
N/A

CH1936
NNE
1/8-1/4
0.164 mi.
866 ft.

Relative:
Higher

CON EDISON
47 W 34TH ST
NEW YORK, NY 10001

Click here for full text details

RCRA NonGen / NLR
EPA Id NYP004791687

RCRA NonGen / NLR **1019325067**
NYP004791687

CO1937
West
1/8-1/4
0.164 mi.
867 ft.

Relative:
Lower

CON EDISON
229 7TH AVE
NEW YORK, NY 10011

Click here for full text details

NY MANIFEST
EPA ID NYP004857926

NY MANIFEST **S121967395**
N/A

CH1938
NNE
1/8-1/4
0.164 mi.
867 ft.

Relative:
Higher

CON EDISON SERVICE BOX: 6375
45 W 34TH ST E OF 6TH AVE FRONT OF
NEW YORK, NY 10001

NJ MANIFEST **S117985846**
N/A

Click here for full text details

NJ MANIFEST
EPA Id NYP004263794

CH1939
NNE
1/8-1/4
0.164 mi.
867 ft.

Relative:
Higher

CON EDISON SERVICE BOX: 6375
45 W 34TH ST E OF 6TH AVE FRONT OF
NEW YORK, NY 10001

RCRA NonGen / NLR **1016143598**
NY MANIFEST **NYP004263794**

Click here for full text details

RCRA NonGen / NLR
EPA Id NYP004263794

NY MANIFEST
EPA ID NYP004263794

CH1940
NNE
1/8-1/4
0.165 mi.
869 ft.

Relative:
Higher

CON EDISON SERVICE BOX: 6377
39 W 34TH ST
NEW YORK, NY 10001

RCRA NonGen / NLR **1016143581**
FINDS **NYP004263612**
ECHO
NY MANIFEST

Click here for full text details

RCRA NonGen / NLR
EPA Id NYP004263612

FINDS
Registry ID: 110055462994

ECHO
Registry ID 110055462994

NY MANIFEST
EPA ID NYP004263612

CH1941
NNE
1/8-1/4
0.165 mi.
869 ft.

Relative:
Higher

CON EDISON SERVICE BOX: 6377
39 W 34TH ST
NEW YORK, NY 10001

NJ MANIFEST **S117985834**
N/A

Click here for full text details

NJ MANIFEST
EPA Id NYP004263612

BW1942
North
1/8-1/4
0.165 mi.
869 ft.

Relative:
Higher

CON EDISON MANHOLE: 6140
141 W 33RD ST
NEW YORK, NY 10001

Click here for full text details

RCRA NonGen / NLR
EPA Id NYP004374005

NY MANIFEST
EPA ID NYP004373965
EPA ID NYP004374005

Database(s): RCRA NonGen / NLR, NY MANIFEST
EDR ID Number: 1016964481
EPA ID Number: NYP004374005

BW1943
North
1/8-1/4
0.165 mi.
869 ft.

Relative:
Higher

CON EDISON - MANHOLE 6139
141 W 33RD ST
NEW YORK, NY 10001

Click here for full text details

RCRA-LQG
EPA Id NYP004373965

Database(s): RCRA-LQG
EDR ID Number: 1016964477
EPA ID Number: NYP004373965

CI1944
SSW
1/8-1/4
0.165 mi.
869 ft.

Relative:
Lower

CON EDISON
2 W 20TH ST
NEW YORK, NY 10011

Click here for full text details

NY MANIFEST
EPA ID NYP004402335

Database(s): NY MANIFEST
EDR ID Number: S116043852
EPA ID Number: N/A

CJ1945
NW
1/8-1/4
0.165 mi.
869 ft.

Relative:
Lower

307 7TH AVE
307 SEVENTH AVENUE
NEW YORK, NY 10001

Click here for full text details

Database(s): UST FINDER
EDR ID Number: 1028573945
EPA ID Number: N/A

CJ1946
NW
1/8-1/4
0.165 mi.
869 ft.

Relative:
Lower

M & Z BENCH
307 7TH AVE 604
NEW YORK, NY 10001

Click here for full text details

RCRA NonGen / NLR
EPA Id NYR000059964

FINDS

Database(s): RCRA NonGen / NLR, FINDS, ECHO, NY MANIFEST
EDR ID Number: 1004760762
EPA ID Number: NYR000059964

M & Z BENCH (Continued) **1004760762**

Registry ID: 110004546386

ECHO
Registry ID 110004546386

NY MANIFEST
EPA ID NYR000059964

CJ1947 **CON EDISON** **NY MANIFEST** **S117314023**
NW **307 7 AVE** **N/A**
1/8-1/4 **NEW YORK, NY 10001**
0.165 mi.
869 ft.

Click here for full text details

Relative: Lower

NY MANIFEST
EPA ID NYP004610507

CJ1948 **307 7TH AVE** **NY UST** **U004198722**
NW **307 SEVENTH AVENUE** **N/A**
1/8-1/4 **NEW YORK, NY 10001**
0.165 mi.
869 ft.

Click here for full text details

Relative: Lower

CI1949 **150 5TH AVE OFFICE LLC** **NY AST** **U003392027**
SSW **150 FIFTH AVENUE** **N/A**
1/8-1/4 **NEW YORK, NY 10011**
0.165 mi.
870 ft.

Click here for full text details

Relative: Lower

NY AST
Facility Id 2-405779

CI1950 **NEW BALANCE ATHLETIC SHOE INC** **RCRA NonGen / NLR** **1005444252**
SSW **150 5TH AVE** **NY MANIFEST** **NYR000105726**
1/8-1/4 **NEW YORK, NY 10011** **NJ MANIFEST**
0.165 mi.
870 ft.

Click here for full text details

Relative: Lower

RCRA NonGen / NLR
EPA Id NYR000105726

NY MANIFEST
EPA ID NYR000105726

NJ MANIFEST

NEW BALANCE ATHLETIC SHOE INC (Continued) **1005444252**

EPA Id NYR000105726

BT1951
South
1/8-1/4
0.165 mi.
870 ft.

Relative:
Lower

CON EDISON SERVICE BOX: 3874
33 E 21ST ST FRONT OF
NEW YORK, NY 10010

RCRA NonGen / NLR **1016964711**
NY MANIFEST **NYP004376240**

Click here for full text details

RCRA NonGen / NLR
EPA Id NYP004376240

NY MANIFEST
EPA ID NYP004376240

BT1952
South
1/8-1/4
0.165 mi.
870 ft.

Relative:
Lower

CON EDISON SERVICE BOX: 3874
33 E 21ST ST
NEW YORK, NY 10010

RCRA NonGen / NLR **1016963863**
NY MANIFEST **NYP004368304**

Click here for full text details

RCRA NonGen / NLR
EPA Id NYP004368304

NY MANIFEST
EPA ID NYP004368304

CI1953
SSW
1/8-1/4
0.165 mi.
871 ft.

Relative:
Lower

MICROCOMPUTER PUBLISHING CENTER
4 W 20TH ST
NEW YORK, NY 10011

RCRA NonGen / NLR **1000366675**
FINDS **NYD986871853**
ECHO
NY MANIFEST

Click here for full text details

RCRA NonGen / NLR
EPA Id NYD986871853

FINDS
Registry ID: 110004437075

ECHO
Registry ID 110004437075

NY MANIFEST
EPA ID NYD986871853

CJ1954
NW
1/8-1/4
0.165 mi.
871 ft.

Relative:
Lower

315 SEVENTH AVE CONDOMINIUM
315 SEVENTH AVENUE
NEW YORK, NY 10001

NY AST | **U004076556**
N/A

Click here for full text details

NY AST
Facility Id 2-099309

CR1955
East
1/8-1/4
0.165 mi.
872 ft.

Relative:
Higher

CON EDISON SERVICE BOX: 5899
41 E 31ST ST FRONT OF
NEW YORK, NY 10016

RCRA NonGen / NLR
FINDS
ECHO
NY MANIFEST
1016143483
NYP004262622

Click here for full text details

RCRA NonGen / NLR
EPA Id NYP004262622

FINDS
Registry ID: 110055460941

ECHO
Registry ID 110055460941

NY MANIFEST
EPA ID NYP004262622

CR1956
East
1/8-1/4
0.165 mi.
872 ft.

Relative:
Higher

CON EDISON SERVICE BOX: 5899
41 E 31ST ST FRONT OF
NEW YORK, NY 10016

NJ MANIFEST | **S117985743**
N/A

Click here for full text details

NJ MANIFEST
EPA Id NYP004262622

CG1957
SSW
1/8-1/4
0.165 mi.
873 ft.

Relative:
Lower

20 WEST 20TH ST
20 WEST 20TH ST
NEW YORK, NY 10011

NY AST | **U004076886**
N/A

Click here for full text details

NY AST
Facility Id 2-249599

CS1958
SSE
1/8-1/4
0.166 mi.
874 ft.

Relative:
Lower

CANCER PREVENTION RESEARCH INS
36 E 22ND ST
NEW YORK, NY 10010

RCRA NonGen / NLR **1004758081**
NY MANIFEST **NYD986980258**

Click here for full text details

RCRA NonGen / NLR
EPA Id NYD986980258

NY MANIFEST
EPA ID NYD986980258

BX1959
South
1/8-1/4
0.166 mi.
874 ft.

Relative:
Lower

CHALLIS HOHN R HARPSICHORDS
133 FIFTH AVE
NEW YORK, NY 10003

RCRA NonGen / NLR **1000289531**
NYD005350020

Click here for full text details

RCRA NonGen / NLR
EPA Id NYD005350020

BX1960
South
1/8-1/4
0.166 mi.
874 ft.

Relative:
Lower

133 FIFTH AVENUE
133 FIFTH AVENUE
NEW YORK, NY 10003

NY AST **U004044992**
N/A

Click here for full text details

NY AST
Facility Id 2-481777

CM1961
NNW
1/8-1/4
0.166 mi.
874 ft.

Relative:
Lower

STEWART HOTEL
371 SEVENTH AVENUE
NEW YORK, NY 10001

NY AST **A100317678**
N/A

Click here for full text details

NY AST
Facility Id 2-364975

CM1962
NNW
1/8-1/4
0.166 mi.
874 ft.

Relative:
Lower

MANH EAST SUITE HOTEL
371 7TH AVENUE
NEW YORK CITY, NY

NY LTANKS **S102671390**
N/A

Click here for full text details

NY LTANKS
Spill Number/Closed Date 8900752 / 1989-04-25
Site ID 76531
Spill Date 1989-04-25

CM1963
NNW
1/8-1/4
0.166 mi.
874 ft.

Relative:
Lower

CON EDISON
371-77 7TH AVE & 30TH ST N OF
NEW YORK, NY 10001

NY MANIFEST **S117060003**
N/A

Click here for full text details

NY MANIFEST
EPA ID NYP004522082

BV1964
WNW
1/8-1/4
0.166 mi.
874 ft.

Relative:
Lower

177 W 26 ST REALTY ASSOCIATES
177 WEST 26TH STREET
NEW YORK, NY 10001

NY AST **U003385963**
N/A

Click here for full text details

NY AST
Facility Id 2-272787

CM1965
NNW
1/8-1/4
0.166 mi.
874 ft.

Relative:
Lower

CON EDISON
369 7TH AVE
NEW YORK, NY 10001

RCRA NonGen / NLR **1019904210**
FINDS **NYP004795100**
ECHO
E MANIFEST

Click here for full text details

RCRA NonGen / NLR
EPA Id NYP004795100

FINDS
Registry ID: 110069692096

ECHO
Registry ID 110069692096

CM1966
NNW
1/8-1/4
0.166 mi.
874 ft.

Relative:
Lower

CON EDISON
369 7TH AVE
NEW YORK, NY 10001

NY MANIFEST **S118256957**
N/A

Click here for full text details

NY MANIFEST
EPA ID NYP004795100

CM1967
NNW
1/8-1/4
0.166 mi.
874 ft.

Relative:
Lower

CON EDISON
369 7TH AVE
NEW YORK, NY 10001

NJ MANIFEST **S120672867**
N/A

Click here for full text details

NJ MANIFEST
EPA Id NYP004795100

CT1968
NNW
1/8-1/4
0.166 mi.
875 ft.

Relative:
Lower

CON EDISON
363-365 7TH AVE & 30TH ST N OF
NEW YORK, NY 10001

NY MANIFEST **S117060001**
N/A

Click here for full text details

NY MANIFEST
EPA ID NYP004522066

CH1969
NNE
1/8-1/4
0.166 mi.
875 ft.

Relative:
Higher

CON EDISON
27 W 34TH ST
NEW YORK, NY 10001

NY MANIFEST **S112210201**
N/A

Click here for full text details

NY MANIFEST
EPA ID NYP004263661

CH1970
NNE
1/8-1/4
0.166 mi.
875 ft.

Relative:
Higher

CON EDISON SERVICE BOX: 6380
27 W 34TH ST
NEW YORK, NY 10001

NJ MANIFEST **S117985836**
N/A

Click here for full text details

NJ MANIFEST
EPA Id NYP004263638

CH1971
NNE
1/8-1/4
0.166 mi.
875 ft.

Relative:
Higher

CON EDISON
27 W 34TH ST
NEW YORK, NY 10003

RCRA NonGen / NLR **1012185353**
NY MANIFEST **NYP004161576**

Click here for full text details

RCRA NonGen / NLR
EPA Id NYP004161576

NY MANIFEST
EPA ID NYP004161576

CH1972
NNE
1/8-1/4
0.166 mi.
875 ft.

Relative:
Higher

CON EDISON SERVICE BOX: 6380
27 W 34TH ST
NEW YORK, NY 10001

Click here for full text details

RCRA NonGen / NLR
EPA Id NYP004263638

NY MANIFEST
EPA ID NYP004263638

RCRA NonGen / NLR
NY MANIFEST

1016143583
NYP004263638

BT1973
South
1/8-1/4
0.166 mi.
875 ft.

Relative:
Lower

35 E. 21 ST
33-39 EAST 21 STREET
NEW YORK, NY 10010

Click here for full text details

NY AST
Facility Id 2-369934

NY AST

A100177816
N/A

CA1974
NNW
1/8-1/4
0.166 mi.
875 ft.

Relative:
Lower

HARRY SPITZER
355 7TH AVENUE
NEW YORK, NY 10001

Click here for full text details

NY AST
Facility Id 2-601663

NY AST

U004047064
N/A

CG1975
SW
1/8-1/4
0.166 mi.
877 ft.

Relative:
Lower

CON EDISON MANHOLE: 3685
46 W 20TH ST FRONT OF
NEW YORK, NY 10011

Click here for full text details

RCRA NonGen / NLR
EPA Id NYP004389045

NY MANIFEST
EPA ID NYP004389045

RCRA NonGen / NLR
NY MANIFEST

1016966049
NYP004389045

CA1976
NW
1/8-1/4
0.166 mi.
877 ft.

Relative:
Lower

CON EDISON
345 7TH AVE
NEW YORK, NY 10018

RCRA NonGen / NLR
E MANIFEST

1019902390
NYP004773131

Click here for full text details

RCRA NonGen / NLR
EPA Id NYP004773131

CA1977
NW
1/8-1/4
0.166 mi.
877 ft.

Relative:
Lower

CON EDISON
345 7TH AVE
NEW YORK, NY 10018

RCRA NonGen / NLR
FINDS
ECHO

1019902393
NYP004773164

Click here for full text details

RCRA NonGen / NLR
EPA Id NYP004773164

FINDS
Registry ID: 110069684540

ECHO
Registry ID 110069684540

CA1978
NW
1/8-1/4
0.166 mi.
877 ft.

Relative:
Lower

SUPREME LEATHER & SUEDE CLEANING
345 7TH AVE
NEW YORK, NY 10001

RCRA NonGen / NLR
FINDS
ECHO
NY MANIFEST

1000556423
NYD986989853

Click here for full text details

RCRA NonGen / NLR
EPA Id NYD986989853

FINDS
Registry ID: 110004484497
Registry ID: 110019824788

ECHO
Registry ID 110019824788
Registry ID 110004484497

NY MANIFEST
EPA ID NYD986989853
EPA ID NYP004761805
EPA ID NYP004761813
EPA ID NYP004761821

CA1979
NW
1/8-1/4
0.166 mi.
877 ft.

Relative:
Lower

APARTMENT BUILDING
345 7TH AVE
MANHATTAN, NY

NY LTANKS **S131511739**
N/A

Click here for full text details

NY LTANKS
Spill Number/Closed Date 2307337 / 2023-12-22
Site ID 659388
Spill Date 2023-11-28

CA1980
NW
1/8-1/4
0.166 mi.
877 ft.

Relative:
Lower

345 7TH AVNEUE
345 SEVENTH AVENUE
NEW YORK, NY 10001

NY AST **U003385167**
N/A

Click here for full text details

NY AST
Facility Id 2-097977

CA1981
NW
1/8-1/4
0.166 mi.
877 ft.

Relative:
Lower

CON EDISON
345 7TH AVE
NEW YORK, NY 10018

NJ MANIFEST **S120670936**
N/A

Click here for full text details

NJ MANIFEST
EPA Id NYP004773131

CA1982
NW
1/8-1/4
0.166 mi.
877 ft.

Relative:
Lower

CON EDISON
345 7TH AVE
NEW YORK, NY 10018

NJ MANIFEST **S120670939**
N/A

Click here for full text details

NJ MANIFEST
EPA Id NYP004773164

CA1983
NW
1/8-1/4
0.166 mi.
877 ft.

Relative:
Lower

CON EDISON
345 7TH AVE
NEW YORK, NY 10018

NY MANIFEST **S118089706**
N/A

Click here for full text details

NY MANIFEST
EPA ID NYP004773131
EPA ID NYP004773164

CD1984
ENE
1/8-1/4
0.167 mi.
881 ft.

Relative:
Higher

CON EDISON - MANHOLE 50155
178 MADISON AVE AND E 33 ST
NEW YORK, NY 10016

Click here for full text details

RCRA-LQG
EPA Id NYP004176392

NY MANIFEST
EPA ID NYP004176392

NJ MANIFEST
EPA Id NYP004176392

RCRA-LQG
NY MANIFEST
NJ MANIFEST

1014395883
NYP004176392

CR1985
East
1/8-1/4
0.167 mi.
882 ft.

Relative:
Higher

CON EDISON
47 E 31ST ST
NEW YORK, NY 10016

Click here for full text details

NJ MANIFEST
EPA Id NYP004799417

NJ MANIFEST

S120673227
N/A

CR1986
East
1/8-1/4
0.167 mi.
882 ft.

Relative:
Higher

CON EDISON
47-49 E 31ST ST & PARK AVE
NEW YORK, NY 10016

Click here for full text details

RCRA NonGen / NLR
EPA Id NYP004776050

RCRA NonGen / NLR

1019902633
NYP004776050

CR1987
East
1/8-1/4
0.167 mi.
882 ft.

Relative:
Higher

CON EDISON
47 E 31ST ST
NEW YORK, NY 10016

Click here for full text details

RCRA NonGen / NLR
EPA Id NYP004799417

RCRA NonGen / NLR

1019904552
NYP004799417

CR1988
East
1/8-1/4
0.167 mi.
882 ft.

Relative:
Higher

CON EDISON
47-49 E 31ST ST & PARK AVE
NEW YORK, NY 10016

NY MANIFEST **S119074918**
N/A

Click here for full text details

NY MANIFEST
EPA ID NYP004776050

CR1989
East
1/8-1/4
0.167 mi.
882 ft.

Relative:
Higher

CON EDISON
47-49 E 31ST ST & PARK AVE
NEW YORK, NY 10016

NJ MANIFEST **S120671189**
N/A

Click here for full text details

NJ MANIFEST
EPA Id NYP004776050

CR1990
East
1/8-1/4
0.167 mi.
882 ft.

Relative:
Higher

CON EDISON
47 E 31ST ST
NEW YORK, NY 10016

NY MANIFEST **S118089993**
N/A

Click here for full text details

NY MANIFEST
EPA ID NYP004799417

CO1991
West
1/8-1/4
0.167 mi.
882 ft.

Relative:
Lower

CON EDISON
227-229 7TH AVE & 23RD ST N OF
NEW YORK, NY 10011

NY MANIFEST **S117058730**
N/A

Click here for full text details

NY MANIFEST
EPA ID NYP004508636

CO1992
West
1/8-1/4
0.167 mi.
883 ft.

Relative:
Lower

CON EDISON
233 7TH AVE
NEW YORK, NY 10011

NY MANIFEST **S118463854**
N/A

Click here for full text details

NY MANIFEST
EPA ID NYP004858025

CO1993
West
1/8-1/4
0.167 mi.
883 ft.

Relative:
Lower

CON EDISON
231-233 7TH AVE & 23RD ST N OF
NEW YORK, NY 10011

Click here for full text details

NY MANIFEST
EPA ID NYP004508644

NY MANIFEST **S117058731**
N/A

CM1994
NNW
1/8-1/4
0.167 mi.
883 ft.

Relative:
Lower

CON EDISON
146 W 32 ST
NEW YORK, NY 10001

Click here for full text details

NY MANIFEST
EPA ID NYP004610531

NY MANIFEST **S117314026**
N/A

CO1995
West
1/8-1/4
0.167 mi.
884 ft.

Relative:
Lower

CON EDISON
237 7TH AVE
NEW YORK, NY 10011

Click here for full text details

NY MANIFEST
EPA ID NYP004858066

NY MANIFEST **S118463856**
N/A

CO1996
West
1/8-1/4
0.167 mi.
884 ft.

Relative:
Lower

CON EDISON
235-237 7TH AVE & 23RD ST N OF
NEW YORK, NY 10011

Click here for full text details

NY MANIFEST
EPA ID NYP004508651

NY MANIFEST **S117058732**
N/A

CH1997
NNE
1/8-1/4
0.167 mi.
884 ft.

Relative:
Higher

CON EDISON
43 W 34TH ST
NEW YORK, NY 10001

Click here for full text details

NY MANIFEST
EPA ID NYP004791653

NY MANIFEST **S119075753**
N/A

CH1998
NNE
1/8-1/4
0.167 mi.
884 ft.

Relative:
Higher

CON EDISON
43 W 34TH ST
NEW YORK, NY 10001

Click here for full text details

NJ MANIFEST
EPA Id NYP004791653

Database(s): **NJ MANIFEST**
EDR ID Number: **S120672563**
EPA ID Number: **N/A**

CH1999
NNE
1/8-1/4
0.167 mi.
884 ft.

Relative:
Higher

CON EDISON
43 W 34TH ST
NEW YORK, NY 10001

Click here for full text details

RCRA NonGen / NLR
EPA Id NYP004791653

FINDS
Registry ID: 110069682267

ECHO
Registry ID 110069682267

Database(s): **RCRA NonGen / NLR, FINDS, ECHO**
EDR ID Number: **1019903930**
EPA ID Number: **NYP004791653**

BY2000
ESE
1/8-1/4
0.167 mi.
884 ft.

Relative:
Lower

41 EAST 28TH STREET APTS. CORP.
41 EAST 28TH STREET
NEW YORK, NY 10016

Click here for full text details

NY AST
Facility Id 2-602712

Database(s): **NY AST**
EDR ID Number: **A100521113**
EPA ID Number: **N/A**

BY2001
ESE
1/8-1/4
0.167 mi.
884 ft.

Relative:
Lower

41 E 28TH ST APT COMP
41 EAST 28TH ST
NY, NY 10016

Click here for full text details

NY AST
Facility Id 2-328626

Database(s): **NY AST**
EDR ID Number: **A100520782**
EPA ID Number: **N/A**

CJ2002
NW
1/8-1/4
0.168 mi.
885 ft.

Relative:
Lower

EVERWED OF NEW YORK
305 7TH AVE
NEW YORK, NY 10001

RCRA NonGen / NLR
US AIRS
NY MANIFEST

1000370660
NYD174469049

Click here for full text details

RCRA NonGen / NLR
EPA Id NYD174469049

US AIRS
EPA plant ID: 110009470090

NY MANIFEST
EPA ID NYD174469049

CJ2003
NW
1/8-1/4
0.168 mi.
885 ft.

Relative:
Lower

MIXED USE BLDG
305 7TH AVE
MANHATTAN, NY

NY LTANKS

S118263460
N/A

Click here for full text details

NY LTANKS
Spill Number/Closed Date 1505468 / 2015-10-19
Site ID 512833
Spill Date 2015-08-20

CJ2004
NW
1/8-1/4
0.168 mi.
885 ft.

Relative:
Lower

305 7TH AVE
305 SEVENTH AVENUE
NEW YORK, NY 10001

NY AST

A100452159
N/A

Click here for full text details

NY AST
Facility Id 2-201723

CE2005
WSW
1/8-1/4
0.168 mi.
886 ft.

Relative:
Lower

ANN SERVICE CORP
161 W 21ST ST
NEW YORK, NY 10011

RCRA NonGen / NLR
FINDS
ECHO
NY MANIFEST

1000911999
NY0000376079

Click here for full text details

RCRA NonGen / NLR
EPA Id NY0000376079

FINDS
Registry ID: 110004316678

ECHO
Registry ID 110004316678

ANN SERVICE CORP (Continued) **1000911999**

NY MANIFEST
EPA ID NY0000376079

CE2006
WSW
1/8-1/4
0.168 mi.
886 ft.

Relative:
Lower

ELBERT HOLDING CORP
161 WEST 21ST ST
NEW YORK, NY 10011

Database(s): **UST FINDER**
EDR ID Number: **1028571560**
EPA ID Number: **N/A**

Click here for full text details

CE2007
WSW
1/8-1/4
0.168 mi.
886 ft.

Relative:
Lower

ELBERT HOLDING CORP
161 WEST 21ST ST
NEW YORK, NY 10011

Database(s): **NY UST**
EDR ID Number: **U000416618**
EPA ID Number: **N/A**

Click here for full text details

BX2008
South
1/8-1/4
0.168 mi.
886 ft.

Relative:
Lower

CON EDISON
8 E 20TH ST
NEW YORK, NY 10032

Database(s): **RCRA NonGen / NLR, FINDS, ECHO, NY MANIFEST, NJ MANIFEST**
EDR ID Number: **1014398023**
EPA ID Number: **NYP004203691**

Click here for full text details

RCRA NonGen / NLR
EPA Id NYP004203691

FINDS
Registry ID: 110064264406

ECHO
Registry ID 110064264406

NY MANIFEST
EPA ID NYP004203691

NJ MANIFEST
EPA Id NYP004203691

BX2009
South
1/8-1/4
0.168 mi.
886 ft.

Relative:
Lower

CONSOLIDATED EDISON
F/O 8 EAST 20TH ST
NEW YORK, NY 10032

NY MANIFEST **S119073368**
N/A

Click here for full text details

NY MANIFEST
EPA ID NYP004203361

CS2010
SSE
1/8-1/4
0.168 mi.
886 ft.

Relative:
Lower

CON EDISON
40 E 22 ST
NEW YORK, NY 10010

NY MANIFEST **S117313930**
N/A

Click here for full text details

NY MANIFEST
EPA ID NYP004609301

CJ2011
NW
1/8-1/4
0.168 mi.
886 ft.

Relative:
Lower

CON EDISON
311 7 AVE
NEW YORK, NY 10001

NY MANIFEST **S117314021**
N/A

Click here for full text details

NY MANIFEST
EPA ID NYP004610481

CJ2012
NW
1/8-1/4
0.168 mi.
886 ft.

Relative:
Lower

CON EDISON
311 7 AVE
NEW YORK, NY 10001

NY MANIFEST **S117314022**
N/A

Click here for full text details

NY MANIFEST
EPA ID NYP004610499

BX2013
South
1/8-1/4
0.168 mi.
886 ft.

Relative:
Lower

900 BROADWAY
900 BROADWAY
NEW YORK, NY 10003

NY AST **A100292859**
N/A

Click here for full text details

NY AST
Facility Id 2-609581

BX2014
South
1/8-1/4
0.168 mi.
886 ft.

Relative:
Lower

ROMAN HEALTH PHARMACY LLC
900 BROADWAY
NEW YORK, NY 10003

Click here for full text details

E MANIFEST **1027860466**
N/A

CU2015
ENE
1/8-1/4
0.168 mi.
887 ft.

Relative:
Higher

CON EDISON - VAULT V8251
30 E 33 ST
NEW YORK, NY 10016

Click here for full text details

NY MANIFEST
EPA ID NYP004923353

NY MANIFEST **S120958227**
N/A

CU2016
ENE
1/8-1/4
0.168 mi.
887 ft.

Relative:
Higher

30 EAST 33RD STREET REALTY CORP.
30 EAST 33RD STREET
NEW YORK, NY 10016

Click here for full text details

NY AST
Facility Id 2-605793

NY AST **A100412824**
N/A

CH2017
NNE
1/8-1/4
0.168 mi.
887 ft.

Relative:
Higher

CON EDISON SERVICE BOX: 6373
31 W 34TH ST E OF 6TH AVE FRONT OF
NEW YORK, NY 10001

Click here for full text details

RCRA NonGen / NLR
EPA Id NYP004263786

NY MANIFEST
EPA ID NYP004263786

RCRA NonGen / NLR **1016143597**
NY MANIFEST **NYP004263786**

CH2018
NNE
1/8-1/4
0.168 mi.
887 ft.

Relative:
Higher

UNIQLO
31 W 34TH ST
NEW YORK, NY 10001

Click here for full text details

RCRA NonGen / NLR
EPA Id NYR000197137

NY MANIFEST
EPA ID NYR000197137

RCRA NonGen / NLR **1015747242**
NY MANIFEST **NYR000197137**

CH2019
NNE
1/8-1/4
0.168 mi.
887 ft.

Relative:
Higher

UNIQLO
31 W 34TH ST
NEW YORK, NY 10001

Click here for full text details

NJ MANIFEST
EPA Id NYR000197137

NJ MANIFEST **S117987465**
N/A

CH2020
NNE
1/8-1/4
0.168 mi.
887 ft.

Relative:
Higher

CON EDISON SERVICE BOX: 6373
31 W 34TH ST E OF 6TH AVE FRONT
NEW YORK, NY 10001

Click here for full text details

NJ MANIFEST
EPA Id NYP004263786

NJ MANIFEST **S117985845**
N/A

CD2021
NE
1/8-1/4
0.168 mi.
888 ft.

Relative:
Higher

CON EDISON VAULT: 6739
16 E 34TH ST
NEW YORK, NY 10016

Click here for full text details

RCRA NonGen / NLR
EPA Id NYP004356473

NY MANIFEST
EPA ID NYP004356473

RCRA NonGen / NLR **1016962595**
NY MANIFEST **NYP004356473**

CD2022
NE
1/8-1/4
0.168 mi.
888 ft.

Relative:
Higher

CON EDISON VAULT: 2911
16 E 34TH ST
NEW YORK, NY 10016

Click here for full text details

RCRA NonGen / NLR
EPA Id NYP004356507

NY MANIFEST
EPA ID NYP004356507

RCRA NonGen / NLR **1016962597**
NY MANIFEST **NYP004356507**

CD2023
NE
1/8-1/4
0.168 mi.
888 ft.

Relative: Higher

CON EDISON VAULT: 7166
16 E 34TH ST
NEW YORK, NY 10016

RCRA NonGen / NLR
NY MANIFEST

1016962596
NYP004356481

Click here for full text details

RCRA NonGen / NLR
EPA Id NYP004356481

NY MANIFEST
EPA ID NYP004356481

CD2024
ENE
1/8-1/4
0.168 mi.
888 ft.

Relative: Higher

171 MADISON AVE
171 MADISON AVENUE
NEW YORK, NY 10016

NY AST

U003393429
N/A

Click here for full text details

NY AST
Facility Id 2-281204

CD2025
ENE
1/8-1/4
0.168 mi.
888 ft.

Relative: Higher

APARTMENT BUILDING
171 MADISON AVE.
NEW YORK CITY, NY

NY LTANKS

S106737690
N/A

Click here for full text details

NY LTANKS
Spill Number/Closed Date 0410652 / 2005-03-16
Site ID 335680
Spill Date 2004-12-28

CI2026
South
1/8-1/4
0.168 mi.
889 ft.

Relative: Lower

129-131 5TH AVENUE CORP
131 5TH AVE
NEW YORK, NY 10003

RCRA-SQG
NY MANIFEST

1010787589
NYR000155358

Click here for full text details

RCRA-SQG
EPA Id NYR000155358

NY MANIFEST
EPA ID NYR000155358

CT2027
NNW
1/8-1/4
0.169 mi.
891 ft.

Relative:
Lower

361-363 7TH AVENUE — **NY AST** — **A100177808**
361-363 SEVENTH AVENUE — **N/A**
NEW YORK, NY 10001

Click here for full text details

NY AST
Facility Id 2-336955

CM2028
NNW
1/8-1/4
0.169 mi.
891 ft.

Relative:
Lower

CON EDISON — **NY MANIFEST** — **S117059600**
365-67 7TH AVE & 30TH ST N OF — **N/A**
NEW YORK, NY 10001

Click here for full text details

NY MANIFEST
EPA ID NYP004517769

CE2029
WSW
1/8-1/4
0.169 mi.
891 ft.

Relative:
Lower

160 W. 22ND STREET — **NY LTANKS** — **S102148346**
166 WEST 22ND STREET — **NY Spills** — **N/A**
MANHATTAN, NY

Click here for full text details

NY LTANKS
Spill Number/Closed Date 0006798 / 2001-01-02
Spill Number/Closed Date 9400302 / 2003-02-04
Site ID 193473
Site ID 178963
Spill Date 2000-09-08
Spill Date 1994-04-07

NY Spills
Spill Number/Closed Date 9313932 / 2006-05-25
Spill Number/Closed Date 9403442 / 2003-04-14
Spill Number/Closed Date 8701597 / 2003-02-04
Spill Number/Closed Date 8701176 / 1987-05-13
Site ID 118499
Site ID 122493
Site ID 118498
Site ID 260722
Spill Date 1994-02-25
Spill Date 1994-05-10
Spill Date 1987-04-09
Spill Date 1987-05-12

CE2030
WSW
1/8-1/4
0.169 mi.
891 ft.

Relative:
Lower

160 W. 22ND STREET
166 WEST 22ND STREET
MANHATTAN, NY 0

Click here for full text details

UST FINDER RELEASE

1029070853
N/A

CE2031
WSW
1/8-1/4
0.169 mi.
891 ft.

Relative:
Lower

ANN'S SERVICE CORP
166 WEST 22ND STREET
MANHATTAN, NY 0

Click here for full text details

UST FINDER RELEASE

1029070854
N/A

CE2032
WSW
1/8-1/4
0.169 mi.
891 ft.

Relative:
Lower

166 W. 22 ST. OWNERS CORP.
166 WEST 22ND STREET
NEW YORK, NY 10011

Click here for full text details

NY AST
Facility Id 2-606009

NY AST

A100178238
N/A

CE2033
WSW
1/8-1/4
0.169 mi.
891 ft.

Relative:
Lower

ANN'S SERVICE STATION
166 WEST 22ND STREET
MANHATTAN, NY 0

Click here for full text details

UST FINDER RELEASE

1029070855
N/A

CE2034
WSW
1/8-1/4
0.169 mi.
891 ft.

Relative:
Lower

155-161 W 21 ST/ ANNS CAB
166 WEST 22ND STREET
MANHATTAN, NY 0

Click here for full text details

UST FINDER RELEASE

1029070852
N/A

CE2035
WSW
1/8-1/4
0.169 mi.
891 ft.

Relative:
Lower

COMMERCIAL BLDG
166 WEST 22ND STREET
MANHATTAN, NY 0

Click here for full text details

UST FINDER RELEASE

1029070856
N/A

CG2036
SSW
1/8-1/4
0.169 mi.
892 ft.

Relative:
Lower

32 WEST 20TH STREET INC
32 WEST 20TH STREET
NEW YORK, NY 10011

NY AST **U003388227**
N/A

Click here for full text details

NY AST
Facility Id 2-268011

CG2037
SSW
1/8-1/4
0.169 mi.
892 ft.

Relative:
Lower

RETAIL BUSINESS
36 WEST 20TH STREET
MANHATTAN, NY

NY LTANKS **S106971602**
N/A

Click here for full text details

NY LTANKS
Spill Number/Closed Date 0409245 / 2004-11-19
Site ID 333814
Spill Date 2004-11-18

CG2038
SSW
1/8-1/4
0.169 mi.
892 ft.

Relative:
Lower

36 WEST 20TH STREET
36 WEST 20TH STREET
NEW YORK, NY 10011

NY AST **U003392933**
N/A

Click here for full text details

NY AST
Facility Id 2-289264

CG2039
SSW
1/8-1/4
0.169 mi.
892 ft.

Relative:
Lower

PHYS-CHEM SCIENTIFIC CORP
36 W 20TH ST
NEW YORK, NY 10011

RCRA NonGen / NLR **1000376344**
US AIRS **NYD002026128**
NY MANIFEST

Click here for full text details

RCRA NonGen / NLR
EPA Id NYD002026128

US AIRS
EPA plant ID: 110019226620

NY MANIFEST
EPA ID NYD002026128

CG2040
SSW
1/8-1/4
0.169 mi.
893 ft.

Relative:
Lower

CON EDISON VAULT: 5185
40 W 20TH ST
NEW YORK, NY 10011

RCRA NonGen / NLR **1016967024**
NY MANIFEST **NYP004398582**

Click here for full text details

RCRA NonGen / NLR
EPA Id NYP004398582

NY MANIFEST
EPA ID NYP004398582

CG2041
SSW
1/8-1/4
0.169 mi.
893 ft.

Relative:
Lower

40 WEST 20TH STREET
40 WEST 20TH STREET
NEW YORK, NY 10011

NY AST **U004077751**
N/A

Click here for full text details

NY AST
Facility Id 2-329339

BW2042
North
1/8-1/4
0.169 mi.
893 ft.

Relative:
Higher

CON EDISON MANHOLE: 56387
130 W 34TH ST
NEW YORK, NY 10016

RCRA NonGen / NLR **1016143914**
NY MANIFEST **NYP004267019**

Click here for full text details

RCRA NonGen / NLR
EPA Id NYP004267019

NY MANIFEST
EPA ID NYP004267019

BW2043
North
1/8-1/4
0.169 mi.
893 ft.

Relative:
Higher

CON EDISON MANHOLE: 56387
130 W 34TH ST
NEW YORK, NY 10016

NJ MANIFEST **S117986140**
N/A

Click here for full text details

NJ MANIFEST
EPA Id NYP004267019

BW2044
North
1/8-1/4
0.169 mi.
893 ft.

Relative:
Higher

SEPHORA STORE #310
130 W 34TH ST
NEW YORK, NY 10001

RCRA-SQG
NY MANIFEST
NJ MANIFEST

1007112525
NYR000117507

Click here for full text details

RCRA-SQG
EPA Id NYR000117507

NY MANIFEST
EPA ID NYP004054193
EPA ID NYR000117507

NJ MANIFEST
EPA Id NYR000117507

CV2045
SW
1/8-1/4
0.170 mi.
895 ft.

Relative:
Lower

THE CHELSEA QUARTER CONDOMINIUM
129-133 WEST 20TH ST
NEW YORK, NY 10011

NY AST

U003383931
N/A

Click here for full text details

NY AST
Facility Id 2-069825

CV2046
SW
1/8-1/4
0.170 mi.
895 ft.

Relative:
Lower

CON EDISON
129 W 20 ST
NEW YORK, NY 10011

NY MANIFEST

S116551817
N/A

Click here for full text details

NY MANIFEST
EPA ID NYP004504387

CC2047
East
1/8-1/4
0.170 mi.
896 ft.

Relative:
Higher

SCAN AMERICA
45 E 30TH ST
NEW YORK, NY 10016

RCRA NonGen / NLR
FINDS
ECHO
NY MANIFEST

1001113347
NYR000023374

Click here for full text details

RCRA NonGen / NLR
EPA Id NYR000023374

FINDS
Registry ID: 110004524596

ECHO
Registry ID 110004524596

NY MANIFEST

SCAN AMERICA (Continued) **1001113347**

EPA ID NYR000023374

CC2048 **45 EAST 30TH STREET** **NY AST** **U004067684**
East **45 EAST 30TH STREET** **N/A**
1/8-1/4 **NEW YORK, NY 10016**
0.170 mi.
896 ft.

Relative:
Higher

Click here for full text details

NY AST
Facility Id 2-055409

BX2049 **CONOLIDATED EDISON** **NY MANIFEST** **1009236459**
South **133 5TH AVE** **N/A**
1/8-1/4 **QUEENS, NY**
0.170 mi.
897 ft.

Relative:
Lower

Click here for full text details

NY MANIFEST
EPA ID NYP004016193

CB2050 **CON EDISON** **NY MANIFEST** **S118257011**
SSE **41 E 22ND ST** **N/A**
1/8-1/4 **NEW YORK, NY 10010**
0.170 mi.
898 ft.

Relative:
Lower

Click here for full text details

NY MANIFEST
EPA ID NYP004796025

CB2051 **CON EDISON** **NJ MANIFEST** **S120672941**
SSE **41 E 22ND ST** **N/A**
1/8-1/4 **NEW YORK, NY 10010**
0.170 mi.
898 ft.

Relative:
Lower

Click here for full text details

NJ MANIFEST
EPA Id NYP004796025

CB2052 **CON EDISON** **RCRA NonGen / NLR** **1019904281**
SSE **41 E 22ND ST** **FINDS** **NYP004796025**
1/8-1/4 **NEW YORK, NY 10010** **ECHO**
0.170 mi.
898 ft.

Relative:
Lower

Click here for full text details

RCRA NonGen / NLR
EPA Id NYP004796025

FINDS

CON EDISON (Continued) **1019904281**

Registry ID: 110069695002

ECHO
Registry ID 110069695002

CW2053
NE
1/8-1/4
0.170 mi.
900 ft.

Relative:
Higher

HAMPTON INDUSTRIES INC **NY AST** **U001831762**
15 WEST 34TH ST **N/A**
NEW YORK, NY 10001

Click here for full text details

NY AST
Facility Id 2-065005

CW2054
NE
1/8-1/4
0.170 mi.
900 ft.

Relative:
Higher

11 WEST 34TH STREET LLC **NY AST** **A100353069**
11 WEST 34TH STREET **N/A**
NEW YORK, NY 10001

Click here for full text details

NY AST
Facility Id 2-611382

CE2055
WSW
1/8-1/4
0.171 mi.
901 ft.

Relative:
Lower

CON EDISON **NY MANIFEST** **S117741497**
211 7TH AVE & WAVERLY **N/A**
NEW YORK, NY 10002

Click here for full text details

NY MANIFEST
EPA ID NYP004747291

CQ2056
South
1/8-1/4
0.171 mi.
901 ft.

Relative:
Lower

30 EAST 21ST STREET OWNERS CORP. **NY UST** **U004363236**
30 EAST 21ST STREET **N/A**
NEW YORK, NY 10010

Click here for full text details

CQ2057
South
1/8-1/4
0.171 mi.
901 ft.

Relative:
Lower

CONSOLIDATED EDISON OF NY
F/O 30 EAST 21ST ST
NEW YORK, NY 10003

Click here for full text details

NY MANIFEST
EPA ID NYP004254306

NY MANIFEST **S112140655**
N/A

BY2058
East
1/8-1/4
0.171 mi.
902 ft.

Relative:
Lower

CON EDISON SERVICE BOX: 5535
45 E 29TH ST E OF 5TH AVE
NEW YORK, NY 10016

Click here for full text details

RCRA NonGen / NLR
EPA Id NYP004362836

NY MANIFEST
EPA ID NYP004362836

RCRA NonGen / NLR **1016963261**
NY MANIFEST **NYP004362836**

CW2059
NE
1/8-1/4
0.171 mi.
903 ft.

Relative:
Higher

AMAZON.COM SERVICES. INC. (JFK2)
7 WEST 34TH STREET
NEW YORK, NY 10001

Click here for full text details

E MANIFEST **1027792382**
N/A

CW2060
NE
1/8-1/4
0.171 mi.
903 ft.

Relative:
Higher

AMAZON.COM SERVICES LLC - JFK2
7 W 34TH ST
NEW YORK, NY 10001

Click here for full text details

RCRA-SQG
EPA Id NYR000264424

RCRA-SQG **1028907745**
NYR000264424

CW2061
NE
1/8-1/4
0.171 mi.
903 ft.

Relative:
Higher

7 WEST 34TH STREET BASEMENT
7 W 34TH ST
NEW YORK, NY 10001

Click here for full text details

RCRA NonGen / NLR
EPA Id NYD986983138

FINDS
Registry ID: 110004480954

RCRA NonGen / NLR **1000555769**
FINDS **NYD986983138**
ECHO
NY MANIFEST
E MANIFEST

7 WEST 34TH STREET BASEMENT (Continued) **1000555769**

Registry ID: 110071517450

ECHO
Registry ID 110004480954
Registry ID 110071517450

NY MANIFEST
EPA ID NYD986983138

CW2062
NE
1/8-1/4
0.171 mi.
903 ft.
Relative: Higher

AMAZON.COM SERVICES, INC. (JFK14) **E MANIFEST** **1027792321**
7 WEST 34TH STREET, 6TH FLOOR **N/A**
NEW YORK, NY 10001

Click here for full text details

CW2063
NE
1/8-1/4
0.171 mi.
903 ft.
Relative: Higher

AMAZON BOOKS, JJF1 **E MANIFEST** **1027791978**
7 WEST 34TH STREET, 6TH FLOOR **N/A**
NEW YORK, NY 10001

Click here for full text details

CW2064
NE
1/8-1/4
0.171 mi.
903 ft.
Relative: Higher

AMAZON.COM SERVICES LLC **E MANIFEST** **1027792136**
7 WEST 34TH STREET **N/A**
NEW YORK, NY 10001

Click here for full text details

CU2065
ENE
1/8-1/4
0.171 mi.
904 ft.
Relative: Higher

CONSOLIDATED EDISON **NY MANIFEST** **1009239861**
V8251-30 E 33RD ST **N/A**
NEW YORK, NY 10016

Click here for full text details

NY MANIFEST
EPA ID NYP004066502

CE2066
WSW
1/8-1/4
0.171 mi.
905 ft.

Relative:
Lower

CON EDISON
213-215 7TH AVE & 22ND ST
NEW YORK, NY 10011

NY MANIFEST **S117058867**
N/A

Click here for full text details

NY MANIFEST
EPA ID NYP004510046

CQ2067
South
1/8-1/4
0.171 mi.
905 ft.

Relative:
Lower

CON EDISON
20 AVE C
NEW YORK, NY 10009

NY MANIFEST **S103483156**
N/A

Click here for full text details

NY MANIFEST
EPA ID NYP004850075

CW2068
NE
1/8-1/4
0.171 mi.
905 ft.

Relative:
Higher

CON EDISON MANHOLE: 6403
1 W 34TH ST
NEW YORK, NY 10001

RCRA NonGen / NLR **1016970471**
NY MANIFEST **NYP004441812**

Click here for full text details

RCRA NonGen / NLR
EPA Id NYP004441812

NY MANIFEST
EPA ID NYP004441812

CW2069
NE
1/8-1/4
0.171 mi.
905 ft.

Relative:
Higher

1 WEST 34TH ST
1 WEST 34TH ST
NEW YORK, NY 10001

NY AST **U003383325**
N/A

Click here for full text details

NY AST
Facility Id 2-042803

CE2070
WSW
1/8-1/4
0.172 mi.
907 ft.

Relative:
Lower

CON EDISON SERVICE BOX: 44830
209 7TH AVE FRONT OF
NEW YORK, NY 10027

RCRA NonGen / NLR **1016450937**
NY MANIFEST **NYP004299715**

Click here for full text details

RCRA NonGen / NLR
EPA Id NYP004299715

NY MANIFEST

CON EDISON SERVICE BOX: 44830 (Continued) **1016450937**

EPA ID NYP004299715

CB2071
SSE
1/8-1/4
0.172 mi.
910 ft.

Relative:
Lower

CON EDISON SERVICE BOX: 56602
43 E 22ND ST
NEW YORK, NY 10010

RCRA NonGen / NLR
NY MANIFEST

1016970854
NYP004445839

Click here for full text details

RCRA NonGen / NLR
EPA Id NYP004445839

NY MANIFEST
EPA ID NYP004445839

CN2072
North
1/8-1/4
0.173 mi.
911 ft.

Relative:
Higher

CON EDISON - VAULT V9634
147 W 33 ST
MANHATTAN, NY 10001

NY MANIFEST

S120958728
N/A

Click here for full text details

NY MANIFEST
EPA ID NYP004959603

CR2073
East
1/8-1/4
0.173 mi.
911 ft.

Relative:
Higher

CON EDISON - VAULT 3374
FO 47 E 31 ST
NEW YORK, NY 10016

RCRA-LQG

1015746745
NYP004247429

Click here for full text details

RCRA-LQG
EPA Id NYP004247429

CP2074
WSW
1/8-1/4
0.173 mi.
913 ft.

Relative:
Lower

142 WEST 21 STREET
142 WEST 21 STREET
MANHATTAN, NY

NY NYC OER

S129932031
N/A

Click here for full text details

CP2075
WSW
1/8-1/4
0.173 mi.
913 ft.

Relative:
Lower

ELBERT HOLDING CORP
142 WEST 21ST ST
NEW YORK, NY 10011

Click here for full text details

UST FINDER **1028571554**
N/A

CP2076
WSW
1/8-1/4
0.173 mi.
913 ft.

Relative:
Lower

ANN'S SVC STATION
142 W 21ST ST
NEW YORK, NY 0

Click here for full text details

UST FINDER RELEASE **1029068401**
N/A

CP2077
WSW
1/8-1/4
0.173 mi.
913 ft.

Relative:
Lower

ELBERT HOLDING CORP
142 W 21ST ST
NEW YORK, NY 10011

Click here for full text details

NY UST **1000791447**
NY Spills **NYD987029576**
RCRA NonGen / NLR
FINDS
ECHO
NY MANIFEST

NY Spills
Spill Number/Closed Date 8807525 / 2001-11-06
Site ID 304595
Spill Date 1988-12-12

RCRA NonGen / NLR
EPA Id NYD987029576

FINDS
Registry ID: 110004501691

ECHO
Registry ID 110004501691

NY MANIFEST
EPA ID NYD987029576

BW2078
North
1/8-1/4
0.173 mi.
914 ft.

Relative:
Higher

CON EDISON MANHOLE: 56449
134 W 34TH ST FRONT OF
NEW YORK, NY 10001

Click here for full text details

NJ MANIFEST **S117985863**
N/A

NJ MANIFEST
EPA Id NYP004263968

BW2079
North
1/8-1/4
0.173 mi.
914 ft.

Relative:
Higher

CON EDISON MANHOLE: 56449
134 W 34TH ST FRONT OF
NEW YORK, NY 10001

RCRA NonGen / NLR
FINDS
ECHO
NY MANIFEST

1016143615
NYP004263968

Click here for full text details

RCRA NonGen / NLR
EPA Id NYP004263968

FINDS
Registry ID: 110055428309

ECHO
Registry ID 110055428309

NY MANIFEST
EPA ID NYP004263968

CD2080
ENE
1/8-1/4
0.173 mi.
915 ft.

Relative:
Higher

CON EDISON - 175 MADISON AVE
175 MADISON AVE
NY, NY 10016

PA MANIFEST

S118888919
N/A

Click here for full text details

PA MANIFEST
Generator EPA Id NYP004719142

CD2081
ENE
1/8-1/4
0.173 mi.
915 ft.

Relative:
Higher

CON EDISON
175 MADISON AV
NEW YORK, NY 10016

NY MANIFEST

S117738835
N/A

Click here for full text details

NY MANIFEST
EPA ID NYP004719142

CW2082
NNE
1/8-1/4
0.173 mi.
915 ft.

Relative:
Higher

21-23 W 34TH ST
21-23 W 34TH ST
NEW YORK, NY 10001

UST FINDER

1028600565
N/A

Click here for full text details

CW2083
NNE
1/8-1/4
0.173 mi.
915 ft.

Relative:
Higher

21-23 W 34TH ST
21-23 W 34TH ST
NEW YORK, NY 10001

Click here for full text details

NY UST **U000406737**
N/A

BY2084
ESE
1/8-1/4
0.173 mi.
916 ft.

Relative:
Lower

CON EDISON SERVICE BOX 5356
45 E 28TH ST
NEW YORK, NY 10016

Click here for full text details

RCRA NonGen / NLR **1014926737**
NY MANIFEST **NYP004245171**
NJ MANIFEST

RCRA NonGen / NLR
EPA Id NYP004245171

NY MANIFEST
EPA ID NYP004245171

NJ MANIFEST
EPA Id NYP004245171

CJ2085
NW
1/8-1/4
0.174 mi.
920 ft.

Relative:
Lower

CON EDISON MANHOLE: 44534
319 7TH AVE
NEW YORK, NY 10001

Click here for full text details

RCRA NonGen / NLR **1017774673**
FINDS **NYP004524872**

RCRA NonGen / NLR
EPA Id NYP004524872

FINDS
Registry ID: 110063785391

CJ2086
NW
1/8-1/4
0.174 mi.
920 ft.

Relative:
Lower

CON EDISON
319 7TH AVE
NEW YORK, NY 10001

Click here for full text details

NY MANIFEST **S117060272**
N/A

NY MANIFEST
EPA ID NYP004524872

CQ2087
South
1/8-1/4
0.174 mi.
921 ft.

Relative:
Lower

CON EDISON SERVICE BOX: 3884
34 E 21ST ST
NEW YORK, NY 10010

RCRA NonGen / NLR, NY MANIFEST
1016963864
NYP004368312

Click here for full text details

RCRA NonGen / NLR
EPA Id NYP004368312

NY MANIFEST
EPA ID NYP004368312

CQ2088
South
1/8-1/4
0.174 mi.
921 ft.

Relative:
Lower

CON EDISON SERVICE BOX: 3884
34 E 21ST ST FRONT OF
NEW YORK, NY 10010

RCRA NonGen / NLR, NY MANIFEST
1016964709
NYP004376224

Click here for full text details

RCRA NonGen / NLR
EPA Id NYP004376224

NY MANIFEST
EPA ID NYP004376224

CB2089
SSE
1/8-1/4
0.174 mi.
921 ft.

Relative:
Lower

CON EDISON
FO 47 EAST 22 ST
NEW YORK, NY 10010

NY MANIFEST
S117316076
N/A

Click here for full text details

NY MANIFEST
EPA ID NYP004633079

CL2090
SW
1/8-1/4
0.175 mi.
922 ft.

Relative:
Lower

CON EDISON SERVICE BOX: 3670
110 W 20TH ST
NEW YORK, NY 10011

RCRA NonGen / NLR
1017772480
NYP004494381

Click here for full text details

RCRA NonGen / NLR
EPA Id NYP004494381

CL2091
SW
1/8-1/4
0.175 mi.
922 ft.

Relative:
Lower

CON EDISON
110 W 20TH ST
NEW YORK, NY 10011

NY MANIFEST | **S116551005**
N/A

Click here for full text details

NY MANIFEST
EPA ID NYP004494381

CR2092
ENE
1/8-1/4
0.175 mi.
924 ft.

Relative:
Higher

CON EDISON SERVICE BOX: 6031
44 E 32ND ST FRONT OF
NEW YORK, NY 10016

RCRA NonGen / NLR
FINDS
ECHO
NY MANIFEST | **1016142951**
NYP004256806

Click here for full text details

RCRA NonGen / NLR
EPA Id NYP004256806

FINDS
Registry ID: 110055462832

ECHO
Registry ID 110055462832

NY MANIFEST
EPA ID NYP004256806

CR2093
ENE
1/8-1/4
0.175 mi.
924 ft.

Relative:
Higher

KIAMIE 44 EAST, LLC
44 EAST 32ND STREET
NEW YORK, NY 10016

NY AST | **U003390356**
N/A

Click here for full text details

NY AST
Facility Id 2-289574

CR2094
ENE
1/8-1/4
0.175 mi.
924 ft.

Relative:
Higher

CON EDISON SERVICE BOX: 6031
44 E 32ND ST FRONT OF
NEW YORK, NY 10016

NJ MANIFEST | **S117985294**
N/A

Click here for full text details

NJ MANIFEST
EPA Id NYP004256806

CA2095
NW
1/8-1/4
0.175 mi.
925 ft.

Relative:
Lower

333 SEVENTH AVENUE — **NY AST** — **A100178063**
333 7TH AVE. — **N/A**
NEW YORK, NY 10001

Click here for full text details

NY AST
Facility Id 2-605791

CA2096
NW
1/8-1/4
0.175 mi.
925 ft.

Relative:
Lower

333 SEVENTH AVENUE REALTY CO - TTF — **NY LTANKS** — **S113820406**
333 7TH AVE — **N/A**
NEW YORK CITY, NY

Click here for full text details

NY LTANKS
Spill Number/Closed Date 1304944 / 2023-04-20
Site ID 485495
Spill Date 2013-08-06

CA2097
NW
1/8-1/4
0.175 mi.
925 ft.

Relative:
Lower

CON EDISON — **RCRA NonGen / NLR** — **1019901423**
345 7TH AVE & W 29TH ST VAULT5767 — **NYP004761821**
NEW YORK, NY 10001

Click here for full text details

RCRA NonGen / NLR
EPA Id NYP004761821

CA2098
NW
1/8-1/4
0.175 mi.
925 ft.

Relative:
Lower

CON EDISON — **NJ MANIFEST** — **S120669940**
345 7TH AVE & W 29TH ST VAULT2893 — **N/A**
NEW YORK, NY 10001

Click here for full text details

NJ MANIFEST
EPA Id NYP004761813

CA2099
NW
1/8-1/4
0.175 mi.
925 ft.

Relative:
Lower

CON EDISON — **NJ MANIFEST** — **S120669941**
345 7TH AVE & W 29TH ST VAULT5767 — **N/A**
NEW YORK, NY 10001

Click here for full text details

NJ MANIFEST
EPA Id NYP004761821

CA2100
NW
1/8-1/4
0.175 mi.
925 ft.

Relative:
Lower

CON EDISON | **RCRA NonGen / NLR** | **1019901422**
345 7TH AVE & W 29TH ST VAULT2893 | **NYP004761813**
NEW YORK, NY 10001

Click here for full text details

RCRA NonGen / NLR
EPA Id NYP004761813

CA2101
NW
1/8-1/4
0.175 mi.
925 ft.

Relative:
Lower

CON EDISON | **NJ MANIFEST** | **S120669939**
345 7TH AVE & W 29TH ST VAULT1014 | **N/A**
NEW YORK, NY 10001

Click here for full text details

NJ MANIFEST
EPA Id NYP004761805

BX2102
South
1/8-1/4
0.175 mi.
926 ft.

Relative:
Lower

CON EDISON - TRANSFORMER MANHOLE 2927 | **NY MANIFEST** | **S120958436**
E 20 ST & BROADWAY | **N/A**
MANHATTAN, NY 10011

Click here for full text details

NY MANIFEST
EPA ID NYP004937050

CD2103
NE
1/8-1/4
0.176 mi.
929 ft.

Relative:
Higher

CHURCH PENSION GROUP THE | **RCRA NonGen / NLR** | **1014958324**
19 E 34TH ST | **NY MANIFEST** | **NYR000195727**
NEW YORK, NY 10016

Click here for full text details

RCRA NonGen / NLR
EPA Id NYR000195727

NY MANIFEST
EPA ID NYR000195727

CD2104
NE
1/8-1/4
0.176 mi.
929 ft.

Relative:
Higher

CHURCH PENSION GROUP THE | **NJ MANIFEST** | **S117987442**
19 E 34TH ST | **N/A**
NEW YORK, NY 10016

Click here for full text details

NJ MANIFEST
EPA Id NYR000195727

BV2105
WNW
1/8-1/4
0.176 mi.
929 ft.

Relative:
Lower

CON EDISON MANHOLE: 56204
7TH AVE & 27TH ST
NEW YORK, NY 10001

RCRA NonGen / NLR **1017774536**
NYP004523486

Click here for full text details

RCRA NonGen / NLR
EPA Id NYP004523486

BV2106
WNW
1/8-1/4
0.176 mi.
929 ft.

Relative:
Lower

CON EDISON
7TH AVE & 27TH ST
NEW YORK, NY 10001

NY MANIFEST **S117060139**
N/A

Click here for full text details

NY MANIFEST
EPA ID NYP004523486

CS2107
SSE
1/8-1/4
0.176 mi.
929 ft.

Relative:
Lower

GRAMERCY 22 CLEANERS
44 E 22ND ST
NEW YORK, NY 10010

RCRA-VSQG **1000457875**
ICIS **NYD986931541**
US AIRS
NY DRYCLEANERS
NY MANIFEST

Click here for full text details

RCRA-VSQG
EPA Id NYD986931541

ICIS
FRS ID: 110001600722

US AIRS
EPA plant ID: 110001600722

NY DRYCLEANERS
Facility Id 2-6206-00184

NY MANIFEST
EPA ID NYD986931541

BV2108
WNW
1/8-1/4
0.176 mi.
930 ft.

Relative:
Lower

CON EDISON
113 W 27TH ST & 7TH AVE
NEW YORK, NY 10001

RCRA NonGen / NLR **1017772935**
FINDS **NYP004507125**

Click here for full text details

RCRA NonGen / NLR
EPA Id NYP004507125

FINDS

CON EDISON (Continued) **1017772935**

Registry ID: 110063802988

BV2109
WNW
1/8-1/4
0.176 mi.
930 ft.

Relative:
Lower

CON EDISON SERVICE BOX: 44515
312-14 7TH AVE & 27TH ST N OF
NEW YORK, NY 10001

RCRA NonGen / NLR **1017773978**
FINDS **NYP004517744**

Click here for full text details

RCRA NonGen / NLR
EPA Id NYP004517744

FINDS
Registry ID: 110063800551

CO2110
West
1/8-1/4
0.176 mi.
930 ft.

Relative:
Lower

BELL ATLANTIC NY
W 24TH ST & 7TH AVE MANHOLE
NEW YORK, NY

NY MANIFEST **S109064445**
N/A

Click here for full text details

NY MANIFEST
EPA ID NYP000941146

CF2111
West
1/8-1/4
0.176 mi.
930 ft.

Relative:
Lower

CON EDISON SERVICE BOX: 44492
W 7TH AVE & 25TH ST
NEW YORK, NY 10001

RCRA NonGen / NLR **1017773683**
FINDS **NYP004514717**

Click here for full text details

RCRA NonGen / NLR
EPA Id NYP004514717

FINDS
Registry ID: 110063788021

CF2112
West
1/8-1/4
0.176 mi.
930 ft.

Relative:
Lower

CON EDISON
W 25TH ST & 7TH AVE
NEW YORK, NY 10001

NJ MANIFEST **S120671940**
N/A

Click here for full text details

NJ MANIFEST
EPA Id NYP004784443

CF2113
West
1/8-1/4
0.176 mi.
930 ft.

Relative:
Lower

CON ED
W 25TH ST & 7TH AVE
NEW YORK, NY 10001

Click here for full text details

NY MANIFEST
EPA ID NYP004784443

Database(s): NY MANIFEST
EDR ID Number: S119075394
EPA ID Number: N/A

CF2114
West
1/8-1/4
0.176 mi.
930 ft.

Relative:
Lower

CON EDISON
W 25TH ST & 7TH AVE
NEW YORK, NY 10001

Click here for full text details

RCRA NonGen / NLR
EPA Id NYP004784443

Database(s): RCRA NonGen / NLR
EDR ID Number: 1019903346
EPA ID Number: NYP004784443

CT2115
NNW
1/8-1/4
0.176 mi.
931 ft.

Relative:
Lower

CON EDISON SERVICE BOX: 44551
7TH AVE & 30TH ST N OF
NEW YORK, NY 10001

Click here for full text details

RCRA NonGen / NLR
EPA Id NYP004517801

FINDS
Registry ID: 110063803521

Database(s): RCRA NonGen / NLR, FINDS
EDR ID Number: 1017773983
EPA ID Number: NYP004517801

CP2116
WSW
1/8-1/4
0.176 mi.
931 ft.

Relative:
Lower

CON EDISON
135 W 20TH ST
NEW YORK, NY 10011

Click here for full text details

NY MANIFEST
EPA ID NYP004507471

Database(s): NY MANIFEST
EDR ID Number: S117058615
EPA ID Number: N/A

CP2117
WSW
1/8-1/4
0.176 mi.
931 ft.

Relative:
Lower

ALMAR METAL SPINNING CORP
135 W 20TH ST
NEW YORK, NY 10011

Click here for full text details

RCRA NonGen / NLR
EPA Id NYD001476605

FINDS

Database(s): RCRA NonGen / NLR, FINDS, ECHO
EDR ID Number: 1000154358
EPA ID Number: NYD001476605

ALMAR METAL SPINNING CORP (Continued) **1000154358**

Registry ID: 110004334514

ECHO
Registry ID 110004334514

CP2118
WSW
1/8-1/4
0.176 mi.
931 ft.

Relative:
Lower

CON EDISON SERVICE BOX: 3656 **RCRA NonGen / NLR** **1017772970**
135 W 20TH ST **FINDS** **NYP004507471**
NEW YORK, NY 10011

Click here for full text details

RCRA NonGen / NLR
EPA Id NYP004507471

FINDS
Registry ID: 110063803291

CP2119
WSW
1/8-1/4
0.176 mi.
931 ft.

Relative:
Lower

A & G REAL ESTATE **NY AST** **U004045833**
135-141 WEST 20TH STREET **N/A**
NEW YORK, NY 10011

Click here for full text details

NY AST
Facility Id 2-069167

CO2120
West
1/8-1/4
0.177 mi.
932 ft.

Relative:
Lower

CONSOLIDATED EDISON **NY MANIFEST** **1009237495**
23RD ST & 7TH AVE **N/A**
NEW YORK, NY 10027

Click here for full text details

NY MANIFEST
EPA ID NYP004027686

CO2121
West
1/8-1/4
0.177 mi.
932 ft.

Relative:
Lower

CON EDISON **NY MANIFEST** **S117058866**
W 7TH AVE & 23RD ST **N/A**
NEW YORK, NY 10011

Click here for full text details

NY MANIFEST
EPA ID NYP004510038

CO2122
West
1/8-1/4
0.177 mi.
932 ft.

Relative:
Lower

CON EDISON VAULT: 8236
W 23RD ST & 7TH AVE
NEW YORK, NY 10034

RCRA NonGen / NLR
NY MANIFEST

1016963010
NYP004360475

Click here for full text details

RCRA NonGen / NLR
EPA Id NYP004360475

NY MANIFEST
EPA ID NYP004360475

CO2123
West
1/8-1/4
0.177 mi.
932 ft.

Relative:
Lower

CON EDISON SERVICE BOX: 44472
W 7TH AVE & 23RD ST
NEW YORK, NY 10011

RCRA NonGen / NLR
FINDS

1017773223
NYP004510038

Click here for full text details

RCRA NonGen / NLR
EPA Id NYP004510038

FINDS
Registry ID: 110063769818

CO2124
West
1/8-1/4
0.177 mi.
932 ft.

Relative:
Lower

CON EDISON - MANHOLE 44471
W 23 ST & 7TH AVE
NEW YORK, NY 10011

NY MANIFEST

S120958042
N/A

Click here for full text details

NY MANIFEST
EPA ID NYP004906269

CO2125
West
1/8-1/4
0.177 mi.
932 ft.

Relative:
Lower

MTA NYCT - 23RD STATION 1 LINE
W 23RD ST & 7TH AVE
NEW YORK, NY 10011

RCRA-SQG
E MANIFEST

1024892035
NYR000236158

Click here for full text details

RCRA-SQG
EPA Id NYR000236158

CM2126
NNW
1/8-1/4
0.177 mi.
932 ft.

Relative:
Lower

CON EDISON SERVICE BOX: 5836
143-139 W 31ST ST & 7TH AVE N OF
NEW YORK, NY 10001

RCRA NonGen / NLR
FINDS

1017774382
NYP004521928

Click here for full text details

RCRA NonGen / NLR
EPA Id NYP004521928

FINDS
Registry ID: 110063773224

CA2127
NW
1/8-1/4
0.177 mi.
933 ft.

Relative:
Lower

CON EDISON SERVICE BOX: 44541
354-356 7TH AVE & 29TH ST N OF
NEW YORK, NY 10001

RCRA NonGen / NLR
FINDS

1017774114
NYP004519161

Click here for full text details

RCRA NonGen / NLR
EPA Id NYP004519161

FINDS
Registry ID: 110063807536

CA2128
NW
1/8-1/4
0.177 mi.
933 ft.

Relative:
Lower

CON EDISON
345 7TH AVE & W 29TH ST VAULT1014
NEW YORK, NY 10001

RCRA NonGen / NLR

1019901421
NYP004761805

Click here for full text details

RCRA NonGen / NLR
EPA Id NYP004761805

CJ2129
NW
1/8-1/4
0.177 mi.
933 ft.

Relative:
Lower

CONSOLIDATED EDISON
W 28 ST & 7 AVE V5843
NEW YORK, NY 10003

NY MANIFEST

1009241483
N/A

Click here for full text details

NY MANIFEST
EPA ID NYP004099479

CJ2130
NW
1/8-1/4
0.177 mi.
934 ft.

Relative:
Lower

CON EDISON SERVICE BOX: 5306
148-46 W 28TH ST & 7TH AVE E OF
NEW YORK, NY 10001

RCRA NonGen / NLR **1017774124**
FINDS **NYP004519260**

Click here for full text details

RCRA NonGen / NLR
EPA Id NYP004519260

FINDS
Registry ID: 110063807634

CJ2131
NW
1/8-1/4
0.177 mi.
934 ft.

Relative:
Lower

CON EDISON SERVICE BOX: 5309
132 W 28TH ST & 7TH AVE E OF
NEW YORK, NY 10001

RCRA NonGen / NLR **1017774118**
FINDS **NYP004519203**

Click here for full text details

RCRA NonGen / NLR
EPA Id NYP004519203

FINDS
Registry ID: 110063807572

CJ2132
NW
1/8-1/4
0.177 mi.
934 ft.

Relative:
Lower

CON EDISON SERVICE BOX: 5307
142 W 28TH ST & 7TH AVE E OF
NEW YORK, NY 10001

RCRA NonGen / NLR **1017774125**
FINDS **NYP004519278**

Click here for full text details

RCRA NonGen / NLR
EPA Id NYP004519278

FINDS
Registry ID: 110063807643

CX2133
WNW
1/8-1/4
0.177 mi.
934 ft.

Relative:
Lower

CONSOLIDATED EDISON
7TH AVE & W 26TH ST MH56203
NEW YORK, NY 10027

NY MANIFEST **1009241875**
N/A

Click here for full text details

NY MANIFEST
EPA ID NYP004104162

CX2134
WNW
1/8-1/4
0.177 mi.
935 ft.

Relative:
Lower

CON EDISON SERVICE BOX: 4889
144 W 26TH & 7TH AVE
NEW YORK, NY 10001

RCRA NonGen / NLR **1017773853**
FINDS **NYP004516464**

Click here for full text details

RCRA NonGen / NLR
EPA Id NYP004516464

FINDS
Registry ID: 110063794247

CX2135
WNW
1/8-1/4
0.177 mi.
935 ft.

Relative:
Lower

CON EDISON SERVICE BOX: 44508
289-291 7TH AVE & 26TH ST N OF
NEW YORK, NY 10001

RCRA NonGen / NLR **1017774133**
FINDS **NYP004519369**

Click here for full text details

RCRA NonGen / NLR
EPA Id NYP004519369

FINDS
Registry ID: 110063761567

CX2136
WNW
1/8-1/4
0.177 mi.
935 ft.

Relative:
Lower

CON EDISON SERVICE BOX: 4896
104 W 26TH & 7TH AVE
NEW YORK, NY 10001

RCRA NonGen / NLR **1017773667**
FINDS **NYP004514550**

Click here for full text details

RCRA NonGen / NLR
EPA Id NYP004514550

FINDS
Registry ID: 110063787861

CX2137
WNW
1/8-1/4
0.177 mi.
935 ft.

Relative:
Lower

CON EDISON SERVICE BOX: 4881
133 W 26TH ST & 7TH AVE
NEW YORK, NY 10001

RCRA NonGen / NLR **1017773852**
FINDS **NYP004516456**

Click here for full text details

RCRA NonGen / NLR
EPA Id NYP004516456

FINDS
Registry ID: 110063794238

CX2138
WNW
1/8-1/4
0.177 mi.
935 ft.

Relative:
Lower

CON EDISON SERVICE BOX: 4884
115-09 W 26TH ST & 7TH AVE E OF
NEW YORK, NY 10001

RCRA NonGen / NLR
FINDS

1017773668
NYP004514568

Click here for full text details

RCRA NonGen / NLR
EPA Id NYP004514568

FINDS
Registry ID: 110063787870

CX2139
WNW
1/8-1/4
0.177 mi.
935 ft.

Relative:
Lower

CON EDISON SERVICE BOX: 4883
119 W 26TH ST & 7TH AVE
NEW YORK, NY 10001

RCRA NonGen / NLR
FINDS

1017773666
NYP004514543

Click here for full text details

RCRA NonGen / NLR
EPA Id NYP004514543

FINDS
Registry ID: 110063787852

CR2140
ENE
1/8-1/4
0.177 mi.
935 ft.

Relative:
Higher

CON ED
46 E 32ND ST
NEW YORK, NY 10016

NY MANIFEST

S119076933
N/A

Click here for full text details

NY MANIFEST
EPA ID NYP004816847

CR2141
ENE
1/8-1/4
0.177 mi.
935 ft.

Relative:
Higher

CON EDISON
46 E 32ND ST
NEW YORK, NY 10016

NJ MANIFEST

S120674817
N/A

Click here for full text details

NJ MANIFEST
EPA Id NYP004816847

CR2142
ENE
1/8-1/4
0.177 mi.
935 ft.

Relative:
Higher

CON EDISON
46 E 32ND ST
NEW YORK, NY 10016

RCRA NonGen / NLR **1019906064**
FINDS **NYP004816847**
ECHO

Click here for full text details

RCRA NonGen / NLR
EPA Id NYP004816847

FINDS
Registry ID: 110069703351

ECHO
Registry ID 110069703351

CO2143
West
1/8-1/4
0.178 mi.
938 ft.

Relative:
Lower

CON EDISON SERVICE BOX: 4246
143-39 W 23RD ST & 7TH AVE E OF
NEW YORK, NY 10011

RCRA NonGen / NLR **1017773080**
FINDS **NYP004508586**

Click here for full text details

RCRA NonGen / NLR
EPA Id NYP004508586

FINDS
Registry ID: 110063760960

CO2144
West
1/8-1/4
0.178 mi.
938 ft.

Relative:
Lower

CON EDISON SERVICE BOX: 4250
168 W 23RD ST & 7TH AVE E OF
NEW YORK, NY 10011

RCRA NonGen / NLR **1017773079**
FINDS **NYP004508578**

Click here for full text details

RCRA NonGen / NLR
EPA Id NYP004508578

FINDS
Registry ID: 110063760951

CO2145
West
1/8-1/4
0.178 mi.
938 ft.

Relative:
Lower

CON EDISON SERVICE BOX: 4254
142 W 23RD ST & 7TH AVE E OF
NEW YORK, NY 10011

RCRA NonGen / NLR **1017773082**
FINDS **NYP004508602**

Click here for full text details

RCRA NonGen / NLR
EPA Id NYP004508602

FINDS

CON EDISON SERVICE BOX: 4254 (Continued) **1017773082**

Registry ID: 110063760988

CO2146
West
1/8-1/4
0.178 mi.
938 ft.

Relative:
Lower

CON EDISON SERVICE BOX: 4256
134 W 23RD ST & 7TH AVE E OF
NEW YORK, NY 10011

RCRA NonGen / NLR **1017773081**
FINDS **NYP004508594**

Click here for full text details

RCRA NonGen / NLR
EPA Id NYP004508594

FINDS
Registry ID: 110063760979

CO2147
West
1/8-1/4
0.178 mi.
938 ft.

Relative:
Lower

CON EDISON SERVICE BOX: 44479
227-229 7TH AVE & 23RD ST N OF
NEW YORK, NY 10011

RCRA NonGen / NLR **1017773085**
FINDS **NYP004508636**

Click here for full text details

RCRA NonGen / NLR
EPA Id NYP004508636

FINDS
Registry ID: 110063761013

CO2148
West
1/8-1/4
0.178 mi.
938 ft.

Relative:
Lower

CON EDISON SERVICE BOX: 44473
224-226 7TH AVE & 23RD ST
NEW YORK, NY 10011

RCRA NonGen / NLR **1017773226**
FINDS **NYP004510061**

Click here for full text details

RCRA NonGen / NLR
EPA Id NYP004510061

FINDS
Registry ID: 110063769845

CO2149
West
1/8-1/4
0.178 mi.
938 ft.

Relative:
Lower

CON EDISON SERVICE BOX: 44480
231-233 7TH AVE & 23RD ST N OF
NEW YORK, NY 10011

RCRA NonGen / NLR **1017773086**
FINDS **NYP004508644**

Click here for full text details

RCRA NonGen / NLR
EPA Id NYP004508644

FINDS

CON EDISON SERVICE BOX: 44480 (Continued) **1017773086**

Registry ID: 110063761022

CO2150
West
1/8-1/4
0.178 mi.
938 ft.

Relative:
Lower

CON EDISON SERVICE BOX: 4260
118 W 23RD ST & 7TH AVE E OF
NEW YORK, NY 10011

RCRA NonGen / NLR **1017773211**
FINDS **NYP004509907**

Click here for full text details

RCRA NonGen / NLR
EPA Id NYP004509907

FINDS
Registry ID: 110063766786

CM2151
NNW
1/8-1/4
0.178 mi.
938 ft.

Relative:
Lower

MENDIK REALTY - 11 PENN PLAZA
11 PENN PLZ - BASEMENT
NEW YORK, NY 10001

RCRA NonGen / NLR **1004755925**
FINDS **NY0000878538**
ECHO

Click here for full text details

RCRA NonGen / NLR
EPA Id NY0000878538

FINDS
Registry ID: 110004320235

ECHO
Registry ID 110004320235

CJ2152
NW
1/8-1/4
0.178 mi.
940 ft.

Relative:
Lower

MTA NYCT - 28TH STREET STATION 1 LINE
28TH ST & 7TH AVE
NEW YORK, NY 10001

RCRA-SQG **1014958089**
NY MANIFEST **NYR000193268**

Click here for full text details

RCRA-SQG
EPA Id NYR000193268

NY MANIFEST
EPA ID NYR000193268

CJ2153
NW
1/8-1/4
0.178 mi.
940 ft.

Relative:
Lower

CON EDISON - MH M44532
W 28TH ST & 7TH AV
NEW YORK, NY 10001

RCRA NonGen / NLR **1008195792**
NY MANIFEST **NYP004115325**

Click here for full text details

RCRA NonGen / NLR
EPA Id NYP004115325

NY MANIFEST
EPA ID NYP004115325

CJ2154
NW
1/8-1/4
0.178 mi.
940 ft.

Relative:
Lower

CON EDISON
7TH AVE & W 28TH ST
NEW YORK, NY 10001

NY MANIFEST **S117313616**
N/A

Click here for full text details

NY MANIFEST
EPA ID NYP004604641

CM2155
NNW
1/8-1/4
0.178 mi.
940 ft.

Relative:
Lower

CON EDISON - 31ST ST & 7TH AVE
31ST ST & 7TH AVE
NEW YORK, NY 10001

RCRA NonGen / NLR **1007205231**
NY MANIFEST **NYP000921866**

Click here for full text details

RCRA NonGen / NLR
EPA Id NYP000921866

NY MANIFEST
EPA ID NYP000921866

CM2156
NNW
1/8-1/4
0.178 mi.
940 ft.

Relative:
Lower

CON EDISON SERVICE BOX: 44562
7TH AVE & 31ST ST
NEW YORK, NY 10001

RCRA NonGen / NLR **1017774397**
NYP004522074

Click here for full text details

RCRA NonGen / NLR
EPA Id NYP004522074

CM2157
NNW
1/8-1/4
0.178 mi.
940 ft.

Relative:
Lower

7TH AVE AND 31ST ST
NEW YORK, NY 10001

Click here for full text details

MI MANIFEST **S130528739**
N/A

CM2158
NNW
1/8-1/4
0.178 mi.
940 ft.

Relative:
Lower

CON EDISON
7 AVE & 31 ST
NEW YORK, NY 10001

Click here for full text details

NY MANIFEST
EPA ID NYP004610549

NY MANIFEST **S121967202**
N/A

CM2159
NNW
1/8-1/4
0.178 mi.
940 ft.

Relative:
Lower

CONSOLIDATED EDISON
7TH AVE & W 31ST
NEW YORK, NY 10001

Click here for full text details

NY MANIFEST
EPA ID NYP004085353

NY MANIFEST **1009240705**
N/A

CM2160
NNW
1/8-1/4
0.178 mi.
940 ft.

Relative:
Lower

AMTRAK
7TH AVE & 31ST ST
NEW YORK, NY 10001

Click here for full text details

NY MANIFEST
EPA ID NYR000118554

NY MANIFEST **S119078841**
N/A

CM2161
NNW
1/8-1/4
0.178 mi.
940 ft.

Relative:
Lower

CON EDISON
7TH AVE & 31ST ST
NEW YORK, NY 10001

Click here for full text details

NY MANIFEST
EPA ID NYP004522074

NY MANIFEST **S121967141**
N/A

CM2162
NNW
1/8-1/4
0.178 mi.
940 ft.

Relative:
Lower

CON ED
7TH AVE & WEST 31 ST
NEW YORK, NY 10001

Click here for full text details

NY MANIFEST
EPA ID NYP004861486

NY MANIFEST **S118464070**
N/A

CA2163
NW
1/8-1/4
0.178 mi.
941 ft.

Relative:
Lower

CONSOLIDATED EDISON
201 W 29TH ST
QUEENS, NY

Click here for full text details

NY MANIFEST
EPA ID NYP004052155

NY MANIFEST **1009238720**
N/A

CV2164
SW
1/8-1/4
0.179 mi.
943 ft.

Relative:
Lower

CON EDISON
118 W 20 ST
NEW YORK, NY 10011

Click here for full text details

NY MANIFEST
EPA ID NYP004504270

NY MANIFEST **S116551811**
N/A

CY2165
NE
1/8-1/4
0.179 mi.
944 ft.

Relative:
Higher

CVS
358 5TH AVENUE
NEW YORK, NY 10016

Click here for full text details

RCRA-VSQG
EPA Id NYR000242537

RCRA-VSQG **1025887677**
E MANIFEST **NYR000242537**

CY2166
NE
1/8-1/4
0.179 mi.
944 ft.

Relative:
Higher

CVS PHARMACY #11237
358 5TH AVE
NEW YORK, NY 10016

Click here for full text details

NY MANIFEST
EPA ID NYR000242537

NY MANIFEST **S130582397**
N/A

CY2167
NE
1/8-1/4
0.179 mi.
944 ft.

Relative:
Higher

358-362 FIFTH AVE
358-362 FIFTH AVENUE
NEW YORK, NY 10001

NY AST **U003383328**
N/A

Click here for full text details

NY AST
Facility Id 2-042846

CA2168
NW
1/8-1/4
0.179 mi.
946 ft.

Relative:
Lower

CON EDISON
W 29TH ST & 7TH AVE
NEW YORK, NY 10001

NY MANIFEST **S130581733**
N/A

Click here for full text details

NY MANIFEST
EPA ID NYP005248139

CA2169
NW
1/8-1/4
0.179 mi.
946 ft.

Relative:
Lower

CON EDISON
7TH AVE & 29TH ST
NEW YORK, NY 10001

NJ MANIFEST **S120672784**
N/A

Click here for full text details

NJ MANIFEST
EPA Id NYP004794186

CA2170
NW
1/8-1/4
0.179 mi.
946 ft.

Relative:
Lower

CON EDISON SERVICE BOX: 44536
7TH AVE & 29TH ST
NEW YORK, NY 10001

RCRA NonGen / NLR **1017774113**
NYP004519153

Click here for full text details

RCRA NonGen / NLR
EPA Id NYP004519153

CA2171
NW
1/8-1/4
0.179 mi.
946 ft.

Relative:
Lower

CON EDISON SERVICE BOX: 44545
7TH AVE & 29TH ST E OF
NEW YORK, NY 10001

RCRA NonGen / NLR **1017774123**
FINDS **NYP004519252**

Click here for full text details

RCRA NonGen / NLR
EPA Id NYP004519252

FINDS
Registry ID: 110063807625

CA2172
NW
1/8-1/4
0.179 mi.
946 ft.

Relative:
Lower

CON EDISON
7TH AVE & 29TH ST
NEW YORK, NY 10001

Click here for full text details

NY MANIFEST
EPA ID NYP004519153
EPA ID NYP004794186

NY MANIFEST **S117059731**
N/A

CA2173
NW
1/8-1/4
0.179 mi.
946 ft.

Relative:
Lower

CON EDISON
7TH AVE & 29TH ST
NEW YORK, NY 10001

Click here for full text details

RCRA NonGen / NLR
EPA Id NYP004794186

RCRA NonGen / NLR **1019904138**
NYP004794186

CA2174
NW
1/8-1/4
0.179 mi.
946 ft.

Relative:
Lower

CON EDISON
W 29TH ST & 8TH AVE
NEW YORK, NY 10001

Click here for full text details

RCRA NonGen / NLR
EPA Id NYP005248139

RCRA NonGen / NLR **1027473656**
E MANIFEST **NYP005248139**

CS2175
SSE
1/8-1/4
0.179 mi.
946 ft.

Relative:
Lower

CON EDISON
41 E 21ST ST
NEW YORK, NY 10010

Click here for full text details

RCRA NonGen / NLR
EPA Id NYP004842486

RCRA NonGen / NLR **1019908147**
NYP004842486

CS2176
SSE
1/8-1/4
0.179 mi.
946 ft.

Relative:
Lower

CON EDISON
41 E 21ST ST
NEW YORK, NY 10010

Click here for full text details

NJ MANIFEST
EPA Id NYP004842486

NJ MANIFEST **S120677052**
N/A

CS2177
SSE
1/8-1/4
0.179 mi.
946 ft.

Relative:
Lower

CON EDISON
41 E 21ST ST
NEW YORK, NY 10010

NY MANIFEST **S119077947**
N/A

Click here for full text details

NY MANIFEST
EPA ID NYP004842486

CR2178
ENE
1/8-1/4
0.180 mi.
948 ft.

Relative:
Higher

CON EDISON - SERVICE BOX 6026
50 E 32 ST AND PARK AVE
NEW YORK, NY 10016

RCRA-LQG **1014395884**
NY MANIFEST **NYP004176400**
NJ MANIFEST

Click here for full text details

RCRA-LQG
EPA Id NYP004176400

NY MANIFEST
EPA ID NYP004176400

NJ MANIFEST
EPA Id NYP004176400

CZ2179
WNW
1/8-1/4
0.180 mi.
949 ft.

Relative:
Lower

CON EDISON
300 7 AVE
NEW YORK, NY 10001

NY MANIFEST **S117314025**
N/A

Click here for full text details

NY MANIFEST
EPA ID NYP004610523

CX2180
WNW
1/8-1/4
0.180 mi.
950 ft.

Relative:
Lower

228-237 CORP.
276 7TH AVENUE
NEW YORK, NY 10001

NY UST **U001840146**
N/A

Click here for full text details

CX2181
WNW
1/8-1/4
0.180 mi.
950 ft.

Relative:
Lower

228-237 CORP.
276 7TH AVENUE
NEW YORK, NY 10001

UST FINDER **1028570568**
N/A

Click here for full text details

CX2182 **OLD GAS STATION** **UST FINDER RELEASE** **1029056606**
WNW **276 7TH AVE** **N/A**
1/8-1/4 **MANHATTAN, NY 0**
0.180 mi.
950 ft.

Relative: Lower

Click here for full text details

CX2183 **OLD GAS STATION** **NY LTANKS** **S103824054**
WNW **276 7TH AVE** **N/A**
1/8-1/4 **MANHATTAN, NY**
0.180 mi.
950 ft.

Relative: Lower

Click here for full text details

NY LTANKS
Spill Number/Closed Date 9813276 / 2002-10-24
Site ID 116261
Spill Date 1999-01-29

CM2184 **ELEVEN PENN PLAZA** **NY AST** **U004191942**
NNW **11 PENN PLAZA** **N/A**
1/8-1/4 **NEW YORK, NY 10001**
0.180 mi.
950 ft.

Relative: Lower

Click here for full text details

NY AST
Facility Id 2-609808

CF2185 **BUY BUY BABY# 3007** **E MANIFEST** **1027806210**
West **270 SEVENTH AVE** **N/A**
1/8-1/4 **NEW YORK, NY 10000**
0.180 mi.
950 ft.

Relative: Lower

Click here for full text details

CF2186 **BUY BUY BABY** **E MANIFEST** **1027806242**
West **270 SEVENTH AVE** **N/A**
1/8-1/4 **NEW YORK, NY 10000**
0.180 mi.
950 ft.

Relative: Lower

Click here for full text details

CP2187
WSW
1/8-1/4
0.180 mi.
952 ft.

Relative:
Lower

CON EDISON
F/O 148 W 21 ST
NEW YORK, NY 10011

NY MANIFEST | **S117313684**
N/A

Click here for full text details

NY MANIFEST
EPA ID NYP004605929

CN2188
North
1/8-1/4
0.180 mi.
953 ft.

Relative:
Lower

CON EDISON MANHOLE: 6137
153 W 33RD ST
NEW YORK, NY 10001

RCRA NonGen / NLR | **1017777188**
NYP004550794

Click here for full text details

RCRA NonGen / NLR
EPA Id NYP004550794

CN2189
North
1/8-1/4
0.180 mi.
953 ft.

Relative:
Lower

CON EDISON
153 W 33RD ST
NEW YORK, NY 10001

NY MANIFEST | **S117736671**
N/A

Click here for full text details

NY MANIFEST
EPA ID NYP004550794

CR2190
ENE
1/8-1/4
0.181 mi.
955 ft.

Relative:
Higher

CON ED - V 4448
52 E 32ND ST
NEW YORK, NY 10016

RCRA NonGen / NLR | **1007206210**
NY MANIFEST | **NYP004005666**

Click here for full text details

RCRA NonGen / NLR
EPA Id NYP004005666

NY MANIFEST
EPA ID NYP004005666

CR2191
ENE
1/8-1/4
0.181 mi.
955 ft.

Relative:
Higher

CON EDISON - VAULT V4448
52 E 32ND ST
NEW YORK, NY 10016

NY MANIFEST | **S121968287**
N/A

Click here for full text details

NY MANIFEST
EPA ID NYP005102140

CR2192
ENE
1/8-1/4
0.181 mi.
955 ft.

Relative:
Higher

CON EDISON - VAULT V4448
52 E 32ND ST
NEW YORK, NY 10016

RCRA-LQG **1024891364**
NYP005102140

Click here for full text details

RCRA-LQG
EPA Id NYP005102140

CJ2193
NW
1/8-1/4
0.181 mi.
956 ft.

Relative:
Lower

CON EDISON
312-14 7TH AVE & 27TH ST N OF
NEW YORK, NY 10001

NY MANIFEST **S117059598**
N/A

Click here for full text details

NY MANIFEST
EPA ID NYP004517744

CE2194
WSW
1/8-1/4
0.181 mi.
958 ft.

Relative:
Lower

203 7TH AVENUE
203 7TH AVENUE
NEW YORK, NY 10011

NY AST **A100521268**
N/A

Click here for full text details

NY AST
Facility Id 2-606840

CE2195
WSW
1/8-1/4
0.181 mi.
958 ft.

Relative:
Lower

203 7TH AVENUE
203 7TH AVENUE
NEW YORK, NY 10011

NY AST **A100520940**
N/A

Click here for full text details

NY AST
Facility Id 2-471232

CU2196
ENE
1/8-1/4
0.182 mi.
959 ft.

Relative:
Higher

CON EDISION - V1379
40 E 33RD ST 40 E 33RD ST
NEW YORK, NY 10003

RCRA NonGen / NLR **1007207645**
NY MANIFEST **NYP004072401**

Click here for full text details

RCRA NonGen / NLR
EPA Id NYP004072401

NY MANIFEST
EPA ID NYP004072401

DA2197
North
1/8-1/4
0.182 mi.
959 ft.

Relative:
Higher

CON EDISON MANHOLE: 6365
140 W 34TH ST FRONT OF
NEW YORK, NY 10001

RCRA NonGen / NLR
FINDS
ECHO
NY MANIFEST

1016143614
NYP004263950

Click here for full text details

RCRA NonGen / NLR
EPA Id NYP004263950

FINDS
Registry ID: 110055464091

ECHO
Registry ID 110055464091

NY MANIFEST
EPA ID NYP004263950
EPA ID NYP004938852

DA2198
North
1/8-1/4
0.182 mi.
959 ft.

Relative:
Higher

CON EDISON MANHOLE: 6365
140 W 34TH ST FRONT OF
NEW YORK, NY 10001

NJ MANIFEST

S117985862
N/A

Click here for full text details

NJ MANIFEST
EPA Id NYP004263950

CJ2199
NW
1/8-1/4
0.182 mi.
960 ft.

Relative:
Lower

CON EDISON
320 7TH AVE
NEW YORK, NY 10001

NY MANIFEST

S118464023
N/A

Click here for full text details

NY MANIFEST
EPA ID NYP004860595

CJ2200
NW
1/8-1/4
0.182 mi.
960 ft.

Relative:
Lower

CON EDISON
320 7TH AVE
NEW YORK, NY 10001

NY MANIFEST

S118464022
N/A

Click here for full text details

NY MANIFEST
EPA ID NYP004860587

CJ2201
NW
1/8-1/4
0.182 mi.
960 ft.

Relative:
Lower

CON EDISON
282 7TH AVE & W 26TH ST
NEW YORK, NY 10001

NY MANIFEST **S118090802**
N/A

Click here for full text details

NY MANIFEST
EPA ID NYP004784435

CJ2202
NW
1/8-1/4
0.182 mi.
960 ft.

Relative:
Lower

CON EDISON
282 7TH AVE & W 26TH ST
NEW YORK, NY 10001

NJ MANIFEST **S120671939**
N/A

Click here for full text details

NJ MANIFEST
EPA Id NYP004784435

CJ2203
NW
1/8-1/4
0.182 mi.
960 ft.

Relative:
Lower

CON EDISON
316 7TH AVE & 27 ST
NEW YORK, NY 10001

NY MANIFEST **S117059599**
N/A

Click here for full text details

NY MANIFEST
EPA ID NYP004517751

CJ2204
NW
1/8-1/4
0.182 mi.
960 ft.

Relative:
Lower

CON EDISON
282 7TH AVE & W 26TH ST
NEW YORK, NY 10001

RCRA NonGen / NLR **1019903345**
NYP004784435

Click here for full text details

RCRA NonGen / NLR
EPA Id NYP004784435

CM2205
NNW
1/8-1/4
0.182 mi.
962 ft.

Relative:
Lower

MENDIK REALTY - TWO PENN PLAZA
2 PENNSYLVANIA PLZ - BASEMENT
NEW YORK, NY 10121

RCRA NonGen / NLR **1004755928**
FINDS **NY0000878595**
ECHO
NY MANIFEST

Click here for full text details

RCRA NonGen / NLR
EPA Id NY0000878595

FINDS
Registry ID: 110004320262

ECHO

MENDIK REALTY - TWO PENN PLAZA (Continued) **1004755928**

Registry ID 110004320262

NY MANIFEST
EPA ID NY0000878595

CM2206
NNW
1/8-1/4
0.182 mi.
962 ft.

Relative:
Lower

COMPUGRAPHIC CORP
2 PENNSYLVANIA PLZ SUITE 1150
NEW YORK, NY 10121

RCRA NonGen / NLR
FINDS
ECHO
NY MANIFEST

1000350122
NYD982179871

Click here for full text details

RCRA NonGen / NLR
EPA Id NYD982179871

FINDS
Registry ID: 110004414250

ECHO
Registry ID 110004414250

NY MANIFEST
EPA ID NYD982179871

CM2207
NNW
1/8-1/4
0.182 mi.
962 ft.

Relative:
Lower

CON EDISON AT 2 PENN PLAZA VERNADO
2 PENN PLZ - BASEMENT METER
NEW YORK, NY 10121

RCRA NonGen / NLR
ICIS
FINDS
ECHO
NY MANIFEST

1000111663
NYD981086507

Click here for full text details

RCRA NonGen / NLR
EPA Id NYD981086507

ICIS
FRS ID: 110004397607

FINDS
Registry ID: 110004397607

ECHO
Registry ID 110004397607

NY MANIFEST
EPA ID NYD981086507

CU2208
ENE
1/8-1/4
0.183 mi.
965 ft.

Relative:
Higher

CON EDISON
42 E 33RD ST
NEW YORK, NY 10001

RCRA NonGen / NLR **1019901532**
NYP004763033

Click here for full text details

RCRA NonGen / NLR
EPA Id NYP004763033

CU2209
ENE
1/8-1/4
0.183 mi.
965 ft.

Relative:
Higher

CON EDISON
42 E 33RD ST
NEW YORK, NY 10001

NY MANIFEST **S119074160**
N/A

Click here for full text details

NY MANIFEST
EPA ID NYP004763033

CU2210
ENE
1/8-1/4
0.183 mi.
965 ft.

Relative:
Higher

CON EDISON
42 E 33RD ST
NEW YORK, NY 10001

NJ MANIFEST **S120670052**
N/A

Click here for full text details

NJ MANIFEST
EPA Id NYP004763033

CR2211
East
1/8-1/4
0.183 mi.
966 ft.

Relative:
Higher

FUSION ACADEMY PARK AVENUE
450 PARK AVE S 9TH FLOOR
NEW YORK, NY 10016

RCRA-VSQG **1018281272**
ECHO **NYR000226498**
E MANIFEST

Click here for full text details

RCRA-VSQG
EPA Id NYR000226498

ECHO
Registry ID 110067676429

CQ2212
South
1/8-1/4
0.183 mi.
968 ft.

Relative:
Lower

CONSOLIDATED EDISON
EXC AT 27 E 20TH ST
NEW YORK, NY

NY MANIFEST **1009237438**
N/A

Click here for full text details

NY MANIFEST
EPA ID NYP004027017

CB2213
SSE
1/8-1/4
0.184 mi.
970 ft.

Relative:
Lower

304 PAS OWNERS LLC
304 PARK AVE S
NEW YORK, NY 10010

NY MANIFEST **S130582305**
N/A

Click here for full text details

NY MANIFEST
EPA ID NYR000239731

CB2214
SSE
1/8-1/4
0.184 mi.
970 ft.

Relative:
Lower

304 PARK AVENUE SOUTH LLC
304 PARK AVENUE SOUTH
NEW YORK, NY 10010

NY AST **U003386531**
N/A

Click here for full text details

NY AST
Facility Id 2-239445

CB2215
SSE
1/8-1/4
0.184 mi.
970 ft.

Relative:
Lower

304 PAS OWNERS LLC
304 PARK AVE S
NEW YORK, NY 10010

RCRA NonGen / NLR **1024892373**
E MANIFEST **NYR000239731**

Click here for full text details

RCRA NonGen / NLR
EPA Id NYR000239731

CW2216
NNE
1/8-1/4
0.185 mi.
975 ft.

Relative:
Higher

17-19 WEST 34TH STREET
17-19 WEST 34TH STREET
NEW YORK, NY 10001

NY AST **U003397138**
N/A

Click here for full text details

NY AST
Facility Id 2-603399

DB2217
ESE
1/8-1/4
0.185 mi.
976 ft.

Relative:
Lower

386 PARK AVENUE SOUTH BUILDING
386 PARK AVENUE SOUTH
NEW YORK, NY 10016

UST FINDER **1028582540**
N/A

Click here for full text details

DB2218
ESE
1/8-1/4
0.185 mi.
976 ft.

Relative:
Lower

386 PARK AVENUE SOUTH BUILDING
386 PARK AVENUE SOUTH
NEW YORK, NY 10016

NY UST **U004114981**
N/A

Click here for full text details

CM2219
NNW
1/8-1/4
0.185 mi.
976 ft.

Relative:
Lower

CONSOLIDATED EDISON
7TH AVENUE & 32ND STREET
NEW YORK, NY 10001

NY MANIFEST **S119073120**
N/A

Click here for full text details

NY MANIFEST
EPA ID NYP004167698

CM2220
NNW
1/8-1/4
0.185 mi.
976 ft.

Relative:
Lower

CON EDISON - GAS MAIN EXCAVATION
7TH AVENUE & 32ND STREET
NEW YORK, NY 10001

NJ MANIFEST **S120665671**
N/A

Click here for full text details

NJ MANIFEST
EPA Id NYP004167698

CM2221
NNW
1/8-1/4
0.185 mi.
976 ft.

Relative:
Lower

CON EDISON - GAS MAIN EXCAVATION
7TH AVENUE & 32ND STREET
NEW YORK, NY 10001

RCRA-LQG **1012185934**
NYP004167698

Click here for full text details

RCRA-LQG
EPA Id NYP004167698

CM2222
NNW
1/8-1/4
0.185 mi.
976 ft.

Relative:
Lower

CON EDISON
32 ST & 7 AVE
NEW YORK, NY 10001

RCRA NonGen / NLR **1014397774**
NY MANIFEST **NYP004201133**

Click here for full text details

RCRA NonGen / NLR
EPA Id NYP004201133

NY MANIFEST
EPA ID NYP004201133

DC2223
ESE
1/8-1/4
0.185 mi.
978 ft.

Relative:
Lower

SCHAEDLER QUINZEL INC
404 PARK AVE S 2ND FL
NEW YORK, NY 10016

RCRA NonGen / NLR
FINDS
ECHO
NY MANIFEST

1000145814
NYD060219649

Click here for full text details

RCRA NonGen / NLR
EPA Id NYD060219649

FINDS
Registry ID: 110004361976

ECHO
Registry ID 110004361976

NY MANIFEST
EPA ID NYD060219649

DC2224
ESE
1/8-1/4
0.185 mi.
978 ft.

Relative:
Lower

404 PARKPARTNRES, LP
404 PARK AVENUE SOUTH
NEW YORK, NY 10016

NY AST

U003388974
N/A

Click here for full text details

NY AST
Facility Id 2-284440

CN2225
North
1/8-1/4
0.185 mi.
978 ft.

Relative:
Lower

CON EDISON MANHOLE: 6137
155 W 33RD ST FRONT OF
NEW YORK, NY 10001

RCRA NonGen / NLR
NY MANIFEST

1016964449
NYP004373726

Click here for full text details

RCRA NonGen / NLR
EPA Id NYP004373726

NY MANIFEST
EPA ID NYP004373726

CF2226
West
1/8-1/4
0.186 mi.
980 ft.

Relative:
Lower

WHOLE FOODS
250 SEVENTH AVENUE
NEW YORK, NY 10001

E MANIFEST

1027887111
N/A

Click here for full text details

CP2227
WSW
1/8-1/4
0.186 mi.
981 ft.

Relative:
Lower

150 WEST 21ST, LLC
150 WEST 21ST ST
NEW YORK, NY 10011

NY AST | **A100193895**
N/A

Click here for full text details

NY AST
Facility Id 2-194042

CP2228
WSW
1/8-1/4
0.186 mi.
981 ft.

Relative:
Lower

CON EDISON
F/O 150 WEST 21 ST
NEW YORK, NY 10019

NY MANIFEST | **S117318472**
N/A

Click here for full text details

NY MANIFEST
EPA ID NYP004660122

CO2229
West
1/8-1/4
0.186 mi.
981 ft.

Relative:
Lower

232 7TH AVENUE
232 7TH AVENUE
MANHATTAN, NY

NY NYC OER | **S129932203**
N/A

Click here for full text details

CO2230
West
1/8-1/4
0.186 mi.
981 ft.

Relative:
Lower

CON EDISON
234 7TH AVE FRONT OF
NEW YORK, NY 10011

NY MANIFEST | **S117058841**
N/A

Click here for full text details

NY MANIFEST
EPA ID NYP004509782

CO2231
West
1/8-1/4
0.186 mi.
981 ft.

Relative:
Lower

CON EDISON SERVICE BOX: 44475
234 7TH AVE FRONT OF
NEW YORK, NY 10011

RCRA NonGen / NLR | **1017773199**
NYP004509782

Click here for full text details

RCRA NonGen / NLR
EPA Id NYP004509782

CD2232
ENE
1/8-1/4
0.186 mi.
982 ft.

Relative:
Higher

BELMONT MADISON BUILDING
183 MADISON AVE AKA 40 E 34TH ST
NEW YORK, NY 10016

RCRA-VSQG
NY MANIFEST
NJ MANIFEST

1010328571
NYR000143834

Click here for full text details

RCRA-VSQG
EPA Id NYR000143834

NY MANIFEST
EPA ID NYR000143834

NJ MANIFEST
EPA Id NYR000143834

CD2233
ENE
1/8-1/4
0.186 mi.
982 ft.

Relative:
Higher

183 MADISON AVENUE, LLC
183 MADISON AVENUE
NEW YORK, NY 10016

NY AST

U003393472
N/A

Click here for full text details

NY AST
Facility Id 2-148253

DD2234
SE
1/8-1/4
0.186 mi.
982 ft.

Relative:
Lower

352 PARK AVE SOUTH
352 PARK AVE SOUTH
NEW YORK, NY 10010

NY AST

U003390006
N/A

Click here for full text details

NY AST
Facility Id 2-259535

CC2235
East
1/8-1/4
0.186 mi.
982 ft.

Relative:
Higher

444 PARK AVE. SOUTH ASSOC. LLC
444 PARK AVE. SOUTH
NEW YORK, NY 10016

NY AST

A100366157
N/A

Click here for full text details

NY AST
Facility Id 2-611974

CR2236
East
1/8-1/4
0.186 mi.
983 ft.

Relative:
Higher

460 PARK AVENUE SOUTH
460 PARK AVENUE SOUTH
NEW YORK, NY 10016

NY AST **U003395284**
N/A

Click here for full text details

NY AST
Facility Id 2-481882

CC2237
East
1/8-1/4
0.187 mi.
985 ft.

Relative:
Lower

440 PARK AVENUE SOUTH
440 PARK AVE. SOUTH
NEW YORK, NY 10016

UST FINDER **1028573868**
N/A

Click here for full text details

CC2238
East
1/8-1/4
0.187 mi.
985 ft.

Relative:
Lower

UNKNOWN
440 PARK AVE SOUTH
NEW YORK, NY

NY LTANKS **S103517651**
NY AST **N/A**

Click here for full text details

NY LTANKS
Spill Number/Closed Date 9808258 / 1998-10-08
Spill Number/Closed Date 1708343 / 2018-03-01
Site ID 280480
Site ID 564745
Spill Date 1998-10-03
Spill Date 2017-12-04

NY AST
Facility Id 2-605862

CE2239
WSW
1/8-1/4
0.187 mi.
985 ft.

Relative:
Lower

CON EDISON
199-201 7TH AVE & 21ST ST N OF
NEW YORK, NY 10011

NY MANIFEST **S117059008**
N/A

Click here for full text details

NY MANIFEST
EPA ID NYP004511499

CQ2240
South
1/8-1/4
0.187 mi.
986 ft.

Relative:
Lower

40/21 CONDOMINIUM
40 EAST 21ST STREET
NEW YORK, NY 10010

NY AST **S103517624**
N/A

Click here for full text details

NY AST
Facility Id 2-202215

CI2241
South
1/8-1/4
0.187 mi.
986 ft.

Relative:
Lower

1-2-3 COPY CENTER INC
123 5TH AVE
NEW YORK, NY 10003

RCRA NonGen / NLR **1000138292**
FINDS **NYD068209782**
ECHO

Click here for full text details

RCRA NonGen / NLR
EPA Id NYD068209782

FINDS
Registry ID: 110004366221

ECHO
Registry ID 110004366221

DB2242
SE
1/8-1/4
0.187 mi.
987 ft.

Relative:
Lower

360 PARK AVE SOUTH
PARK AVE S
NEW YORK, NY 10010

RCRA-VSQG **1006810634**
NYR000114561

Click here for full text details

RCRA-VSQG
EPA Id NYR000114561

CQ2243
South
1/8-1/4
0.187 mi.
987 ft.

Relative:
Lower

CONSOLIDATED EDISON
OPP SIDE 31 EAST 20 STREET
NEW YORK, NY 10020

NY MANIFEST **S109825871**
N/A

Click here for full text details

NY MANIFEST
EPA ID NYP004176772

CL2244
SW
1/8-1/4
0.188 mi.
990 ft.

Relative:
Lower

CON EDISON RVS2747
641 6TH AVE
NEW YORK, NY 10011

RCRA NonGen / NLR **1007206935**
NY MANIFEST **NYP004034179**

Click here for full text details

RCRA NonGen / NLR
EPA Id NYP004034179

NY MANIFEST
EPA ID NYP004034179

CL2245
SW
1/8-1/4
0.188 mi.
990 ft.

Relative:
Lower

CON ED - V 5049
641 6TH AVE
NEW YORK, NY 10036

RCRA NonGen / NLR **1007205265**
NY MANIFEST **NYP000928325**

Click here for full text details

RCRA NonGen / NLR
EPA Id NYP000928325

NY MANIFEST
EPA ID NYP000928325

CL2246
SW
1/8-1/4
0.188 mi.
990 ft.

Relative:
Lower

STAPLES RETAIL
641 6TH AVE
MANHATTAN VIII, NY 10011

E MANIFEST **1027870318**
N/A

Click here for full text details

DE2247
SSE
1/8-1/4
0.188 mi.
991 ft.

Relative:
Lower

300 PARK AVE SOUTH, LLC
300 PARK AVE SOUTH
NEW YORK, NY 10010

NY AST **A100168871**
N/A

Click here for full text details

NY AST
Facility Id 2-282634

DE2248
SSE
1/8-1/4
0.188 mi.
991 ft.

Relative:
Lower

CVS
300 PARK AVENUE S
NEW YORK, NY 10010

RCRA-VSQG **1014958095**
E MANIFEST **NYR000193326**

Click here for full text details

RCRA-VSQG
EPA Id NYR000193326

DE2249
SSE
1/8-1/4
0.188 mi.
991 ft.

Relative:
Lower

CVS # 2962
300 PARK AVE S
NY, NY 10010

PA MANIFEST **S118068858**
N/A

Click here for full text details

PA MANIFEST
Generator EPA Id NYR000193326

DE2250
SSE
1/8-1/4
0.188 mi.
991 ft.

Relative:
Lower

COLGATE-PALMOLIVE CO
300 PARK AVE
NEW YORK, NY 10022

RCRA NonGen / NLR **1000233049**
NY MANIFEST **NYD001344381**

Click here for full text details

RCRA NonGen / NLR
EPA Id NYD001344381

NY MANIFEST
EPA ID NYD001344381

DE2251
SSE
1/8-1/4
0.188 mi.
991 ft.

Relative:
Lower

FIRST WINTHROP CORP
300 PARK AVE S
NEW YORK, NY 10010

RCRA NonGen / NLR **1000387453**
FINDS **NYD982796922**
ECHO
NY MANIFEST

Click here for full text details

RCRA NonGen / NLR
EPA Id NYD982796922

FINDS
Registry ID: 110009476753

ECHO
Registry ID 110009476753

NY MANIFEST
EPA ID NYD982796922

CS2252
SSE
1/8-1/4
0.188 mi.
991 ft.

Relative:
Lower

CON EDISON SERVICE BOX: 3876
43 E 21ST ST
NEW YORK, NY 10010

RCRA NonGen / NLR **1016967981**
NY MANIFEST **NYP004415824**

Click here for full text details

RCRA NonGen / NLR
EPA Id NYP004415824

NY MANIFEST

CON EDISON SERVICE BOX: 3876 (Continued) **1016967981**

EPA ID NYP004415824

CF2253 **NUGENT ORGANIZATION** **PFAS ECHO** **1027398501**
West **N/A**
1/8-1/4 **NEW YORK, NY**
0.188 mi.
991 ft.

Relative:
Lower

Click here for full text details

DC2254 **432 PARK AVENUE SOUTH REALTY** **NY AST** **U003385395**
East **432 PARK AVENUE SOUTH** **N/A**
1/8-1/4 **NEW YORK, NY 10016**
0.188 mi.
991 ft.

Relative:
Lower

Click here for full text details

NY AST
Facility Id 2-187879

DC2255 **COMMERICAL BUILDING** **NY LTANKS** **S118953555**
East **432 PARK AVE SOUTH** **N/A**
1/8-1/4 **MANHATTAN, NY**
0.188 mi.
991 ft.

Relative:
Lower

Click here for full text details

NY LTANKS
Spill Number/Closed Date 1606029 / 2021-07-20
Site ID 532617
Spill Date 2016-09-15

CT2256 **CON EDISON** **NY MANIFEST** **S117059732**
NW **354-356 7TH AVE & 29TH ST N OF** **N/A**
1/8-1/4 **NEW YORK, NY 10001**
0.188 mi.
991 ft.

Relative:
Lower

Click here for full text details

NY MANIFEST
EPA ID NYP004519161

DF2257 **CON EDISON** **NY MANIFEST** **S117314046**
NW **328 7 AV** **N/A**
1/8-1/4 **NEW YORK, NY 10001**
0.188 mi.
992 ft.

Relative:
Lower

Click here for full text details

NY MANIFEST
EPA ID NYP004610770

CT2258
NW
1/8-1/4
0.188 mi.
992 ft.

Relative:
Lower

CON ED
348 7TH AVE FO
NEW YORK, NY 10001

NY MANIFEST | **S118463966**
N/A

Click here for full text details

NY MANIFEST
EPA ID NYP004859736

DF2259
NW
1/8-1/4
0.188 mi.
993 ft.

Relative:
Lower

CON EDISON
332 7TH AVE
NEW YORK, NY 10001

NY MANIFEST | **S118464008**
N/A

Click here for full text details

NY MANIFEST
EPA ID NYP004860389

CE2260
WSW
1/8-1/4
0.188 mi.
993 ft.

Relative:
Lower

191 SEVENTH AVENUE CORP
191 SEVENTH AVENUE
NEW YORK, NY 10011

NY AST | **U003391473**
N/A

Click here for full text details

NY AST
Facility Id 2-398802

CE2261
WSW
1/8-1/4
0.188 mi.
993 ft.

Relative:
Lower

CON EDISON
FO 191 7 AVE
NEW YORK, NY 10011

NY MANIFEST | **S117067517**
N/A

Click here for full text details

NY MANIFEST
EPA ID NYP004604534

CE2262
WSW
1/8-1/4
0.188 mi.
993 ft.

Relative:
Lower

MARESCA JEWELRY CO
191 SEVENTH AVE
NEW YORK, NY 10011

RCRA NonGen / NLR | **1000221874**
NYD990891996

Click here for full text details

RCRA NonGen / NLR
EPA Id NYD990891996

CR2263
East
1/8-1/4
0.188 mi.
993 ft.

Relative:
Higher

PRII SJP 470 PARK LLC
470 PARK AVENUE SOUTH
NEW YORK, NY 10016

NY AST **A100520962**
N/A

Click here for full text details

NY AST
Facility Id 2-477478

CR2264
East
1/8-1/4
0.188 mi.
993 ft.

Relative:
Higher

KATZ PRINTING
470 PARK AVE S STE 906
NEW YORK, NY 10016

RCRA NonGen / NLR **1000872084**
FINDS **NY0000144790**
ECHO

Click here for full text details

RCRA NonGen / NLR
EPA Id NY0000144790

FINDS
Registry ID: 110004312912

ECHO
Registry ID 110004312912

DF2265
NW
1/8-1/4
0.188 mi.
993 ft.

Relative:
Lower

CON EDISON
336 7TH AVE
NEW YORK, NY 10001

NY MANIFEST **S117314833**
N/A

Click here for full text details

NY MANIFEST
EPA ID NYP004619201

CO2266
West
1/8-1/4
0.189 mi.
996 ft.

Relative:
Lower

CON EDISON
224-226 7TH AVE & 23RD ST
NEW YORK, NY 10011

NY MANIFEST **S117058869**
N/A

Click here for full text details

NY MANIFEST
EPA ID NYP004510061

CM2267
NNW
1/8-1/4
0.189 mi.
996 ft.

Relative:
Lower

CON EDISON - VAULT 6004
390 7TH AVE
NEW YORK, NY 10001

RCRA-LQG **1024891210**
NYP005086675

Click here for full text details

RCRA-LQG
EPA Id NYP005086675

CM2268
NNW
1/8-1/4
0.189 mi.
996 ft.

Relative:
Lower

CON EDISON - VAULT 6004
390 7TH AVE
NEW YORK, NY 10001

NY MANIFEST **S121968130**
N/A

Click here for full text details

NY MANIFEST
EPA ID NYP005086675

CM2269
NNW
1/8-1/4
0.189 mi.
997 ft.

Relative:
Lower

CON ED V 1607
400 7TH AVE
NEW YORK, NY 10001

RCRA NonGen / NLR **1007206479**
NY MANIFEST **NYP004010484**

Click here for full text details

RCRA NonGen / NLR
EPA Id NYP004010484

NY MANIFEST
EPA ID NYP004010484

CY2270
NE
1/8-1/4
0.189 mi.
997 ft.

Relative:
Higher

CON EDISON - VAULT 4917
362 5TH AVE
NEW YORK, NY 10001

NY MANIFEST **S120957811**
N/A

Click here for full text details

NY MANIFEST
EPA ID NYP004874620

CY2271
NE
1/8-1/4
0.189 mi.
997 ft.

Relative:
Higher

MICHELLE F
362 FIFTH AVENUE
NEW YORK, NY 10001

NY MOSF **S108413221**
N/A

Click here for full text details

NY MOSF
Facility Id 0-0573
Tank Status Unregulated/Closed

CO2272
West
1/8-1/4
0.189 mi.
997 ft.

Relative:
Lower

CON EDISON
228-230 7TH AVE & 23RD ST
NEW YORK, NY 10011

NY MANIFEST **S117058868**
N/A

Click here for full text details

NY MANIFEST
EPA ID NYP004510053

CO2273
West
1/8-1/4
0.189 mi.
997 ft.

Relative:
Lower

CON EDISON
230 7TH AVE
NEW YORK, NY 10011

NY MANIFEST **S121967397**
N/A

Click here for full text details

NY MANIFEST
EPA ID NYP004858108

DG2274
SSW
1/8-1/4
0.189 mi.
997 ft.

Relative:
Lower

CON EDISON MANHOLE: 56039
7 W 19TH ST
NEW YORK, NY 10011

RCRA NonGen / NLR **1016965672**
NY MANIFEST **NYP004385423**

Click here for full text details

RCRA NonGen / NLR
EPA Id NYP004385423

NY MANIFEST
EPA ID NYP004385423

CF2275
West
1/8-1/4
0.189 mi.
998 ft.

Relative:
Lower

FEDERAL BUILDING THE
252 7TH AVE
NEW YORK, NY 10001

SEMS-ARCHIVE **1015735567**
RCRA NonGen / NLR **NY2470000157**

Click here for full text details

SEMS-ARCHIVE
Site ID 0203218
EPA Id NY2470000157

RCRA NonGen / NLR
EPA Id NY2470000157

CF2276
West
1/8-1/4
0.189 mi.
998 ft.

Relative:
Lower

FEDERAL BUILDING SITE
252 7TH AVE
NEW YORK, NY 10001

Click here for full text details

NY HSWDS **S108146443**
N/A

CF2277
West
1/8-1/4
0.189 mi.
998 ft.

Relative:
Lower

252 SEVENTH LLC
252 SEVENTH AVE
NEW YORK, NY 10001

Click here for full text details

NY MANIFEST
EPA ID NY2470000157
EPA ID NY2474000015

NY MANIFEST **1009225423**
N/A

CV2278
SW
1/8-1/4
0.189 mi.
998 ft.

Relative:
Lower

CON EDISON
128 W 20 ST
NEW YORK, NY 10011

Click here for full text details

NY MANIFEST
EPA ID NYP004504296

NY MANIFEST **S116551813**
N/A

CU2279
ENE
1/8-1/4
0.189 mi.
999 ft.

Relative:
Higher

33 EAST 33RD LLC
33 EAST 33RD STREET
NEW YORK, NY 10016

Click here for full text details

NY AST
Facility Id 2-069418

NY AST **U003383907**
N/A

CN2280
NNW
1/8-1/4
0.189 mi.
999 ft.

Relative:
Lower

CON EDISON
405 7TH AVE
NEW YORK, NY

Click here for full text details

NY MANIFEST
EPA ID NYP004861478

NY MANIFEST **S118464069**
N/A

CD2281
ENE
1/8-1/4
0.189 mi.
1000 ft.

Relative:
Higher

CON EDISION - V6739
24 E. 34 ST. 24 E. 34 ST.
NEW YORK, NY 10003

Click here for full text details

RCRA NonGen / NLR
EPA Id NYP004091047

NY MANIFEST
EPA ID NYP004091047

Database(s): RCRA NonGen / NLR, NY MANIFEST
EDR ID Number: 1007208488
EPA ID Number: NYP004091047

CD2282
ENE
1/8-1/4
0.189 mi.
1000 ft.

Relative:
Higher

CON EDISON MANHOLE: 56372
24 E 34TH ST
NEW YORK, NY 10016

Click here for full text details

RCRA-LQG
EPA Id NYP004309407

FINDS
Registry ID: 110058872288

ECHO
Registry ID 110058872288

NY MANIFEST
EPA ID NYP004309407

Database(s): RCRA-LQG, FINDS, ECHO, NY MANIFEST
EDR ID Number: 1016677352
EPA ID Number: NYP004309407

CD2283
ENE
1/8-1/4
0.189 mi.
1000 ft.

Relative:
Higher

CON EDISON - VS 2911
F/O 24 EAST 34TH ST
NEW YORK, NY 10016

Click here for full text details

RCRA NonGen / NLR
EPA Id NYP004111647

NY MANIFEST
EPA ID NYP004111647

Database(s): RCRA NonGen / NLR, NY MANIFEST
EDR ID Number: 1008195656
EPA ID Number: NYP004111647

CD2284
ENE
1/8-1/4
0.189 mi.
1000 ft.

Relative:
Higher

CON ED - V 2806
24 E 34 ST
NEW YORK, NY 10016

Click here for full text details

RCRA NonGen / NLR
EPA Id NYP004005211

NY MANIFEST
EPA ID NYP004005211

RCRA NonGen / NLR
NY MANIFEST

1007206185
NYP004005211

CZ2285
WNW
1/8-1/4
0.190 mi.
1004 ft.

Relative:
Lower

CON ED
201 W 27TH ST VAULT8614
NEW YORK, NY 10001

Click here for full text details

NY MANIFEST
EPA ID NYP004846273

NY MANIFEST

S119078111
N/A

CZ2286
WNW
1/8-1/4
0.190 mi.
1004 ft.

Relative:
Lower

CON ED
201 W 27TH ST
NEW YORK, NY 10001

Click here for full text details

NY MANIFEST
EPA ID NYP004846315

NY MANIFEST

S118463084
N/A

CZ2287
WNW
1/8-1/4
0.190 mi.
1004 ft.

Relative:
Lower

CON EDISON
201 W 27TH ST
NEW YORK, NY 10001

Click here for full text details

NJ MANIFEST
EPA Id NYP004846315

NJ MANIFEST

S120677391
N/A

CZ2288
WNW
1/8-1/4
0.190 mi.
1004 ft.

Relative:
Lower

CON EDISON
201 W 27TH ST VAULT8614
NEW YORK, NY 10001

Click here for full text details

NJ MANIFEST
EPA Id NYP004846273

NJ MANIFEST

S120677387
N/A

CZ2289
WNW
1/8-1/4
0.190 mi.
1004 ft.

Relative:
Lower

CON EDISON
201 W 27TH ST
NEW YORK, NY 10001

Click here for full text details

NJ MANIFEST
EPA Id NYP004846331

Database(s): NJ MANIFEST
EDR ID Number: S120677393
EPA ID Number: N/A

CZ2290
WNW
1/8-1/4
0.190 mi.
1004 ft.

Relative:
Lower

CON EDISON
201 W 27TH ST
NEW YORK, NY 10001

Click here for full text details

RCRA NonGen / NLR
EPA Id NYP004846315

Database(s): RCRA NonGen / NLR
EDR ID Number: 1019908475
EPA ID Number: NYP004846315

CZ2291
WNW
1/8-1/4
0.190 mi.
1004 ft.

Relative:
Lower

CON ED
201 W 27TH ST VAULT8599
NEW YORK, NY 10001

Click here for full text details

NY MANIFEST
EPA ID NYP004846281

Database(s): NY MANIFEST
EDR ID Number: S119078112
EPA ID Number: N/A

CZ2292
WNW
1/8-1/4
0.190 mi.
1004 ft.

Relative:
Lower

CON ED
201 W 27TH ST
NEW YORK, NY 10001

Click here for full text details

NY MANIFEST
EPA ID NYP004846331

Database(s): NY MANIFEST
EDR ID Number: S118463086
EPA ID Number: N/A

CZ2293
WNW
1/8-1/4
0.190 mi.
1004 ft.

Relative:
Lower

CON EDISON
201 W 27TH ST VAULT8599
NEW YORK, NY 10001

Click here for full text details

NJ MANIFEST
EPA Id NYP004846281

Database(s): NJ MANIFEST
EDR ID Number: S120677388
EPA ID Number: N/A

CZ2294
WNW
1/8-1/4
0.190 mi.
1004 ft.

Relative:
Lower

CON EDISON
201 W 27TH ST VAULT8599
NEW YORK, NY 10001

RCRA NonGen / NLR **1019908472**
NYP004846281

Click here for full text details

RCRA NonGen / NLR
EPA Id NYP004846281

CZ2295
WNW
1/8-1/4
0.190 mi.
1004 ft.

Relative:
Lower

CON EDISON
201 W 27TH ST
NEW YORK, NY 10001

RCRA NonGen / NLR **1019908471**
FINDS **NYP004846273**
ECHO

Click here for full text details

RCRA NonGen / NLR
EPA Id NYP004846273

FINDS
Registry ID: 110069672884

ECHO
Registry ID 110069672884

CZ2296
WNW
1/8-1/4
0.190 mi.
1004 ft.

Relative:
Lower

CON EDISON
201 W 27TH ST
NEW YORK, NY 10001

RCRA NonGen / NLR **1019908477**
NYP004846331

Click here for full text details

RCRA NonGen / NLR
EPA Id NYP004846331

CT2297
NNW
1/8-1/4
0.191 mi.
1006 ft.

Relative:
Lower

370 7TH AVENUE ASSOCIATES LLC
370 7TH AVE
NEW YORK, NY 10001

NY AST **1004762639**
RCRA NonGen / NLR **NYR000098970**
US AIRS
NY MANIFEST

Click here for full text details

NY AST
Facility Id 2-600297

RCRA NonGen / NLR
EPA Id NYR000098970

US AIRS
EPA plant ID: 110001608760

NY MANIFEST

370 7TH AVENUE ASSOCIATES LLC (Continued) **1004762639**

EPA ID NYR000098970

CI2298
SSW
1/8-1/4
0.191 mi.
1007 ft.

Relative:
Lower

142 FIFTH AVE ADA 5 W 19TH ST **NY AST** **U003392534**
142 5TH AVE (A/K/A 5 WEST 19TH ST) **N/A**
NEW YORK, NY 10011

Click here for full text details

NY AST
Facility Id 2-199761

CT2299
NW
1/8-1/4
0.191 mi.
1008 ft.

Relative:
Lower

CON ED **NY MANIFEST** **S118463964**
356 7TH AVE FO **N/A**
NEW YORK, NY 10001

Click here for full text details

NY MANIFEST
EPA ID NYP004859694

DF2300
NW
1/8-1/4
0.191 mi.
1008 ft.

Relative:
Lower

CON EDISON **NY MANIFEST** **S117314846**
326 7TH AVE **N/A**
NEW YORK, NY 10001

Click here for full text details

NY MANIFEST
EPA ID NYP004619334

CT2301
NW
1/8-1/4
0.191 mi.
1008 ft.

Relative:
Lower

352 7TH AVENUE **NY AST** **U004076555**
352 7TH AVE **N/A**
NEW YORK, NY 10001

Click here for full text details

NY AST
Facility Id 2-155233

CT2302
NW
1/8-1/4
0.191 mi.
1009 ft.

Relative:
Lower

CON EDISON **NY MANIFEST** **S117059735**
350-52 7TH AVE & 29TH ST N OF **N/A**
NEW YORK, NY 10001

Click here for full text details

NY MANIFEST
EPA ID NYP004519195

CT2303
NW
1/8-1/4
0.191 mi.
1009 ft.

Relative:
Lower

350 7TH AVENUE BUILDING
350 7TH AVENUE
NEW YORK, NY 10001

NY AST **1005522497**
US AIRS **N/A**

Click here for full text details

NY AST
Facility Id 2-097926

US AIRS
EPA plant ID: 110001609616

DF2304
NW
1/8-1/4
0.191 mi.
1009 ft.

Relative:
Lower

330 7TH AVENUE
330 SEVENTH AVENUE
NEW YORK, NY 10001

NY AST **U004077050**
N/A

Click here for full text details

NY AST
Facility Id 2-244775

DF2305
NW
1/8-1/4
0.191 mi.
1009 ft.

Relative:
Lower

330 7TH AVENUE
330 7TH AVENUE
MANHATTAN, NY

NY LTANKS **U003200535**
N/A

Click here for full text details

NY LTANKS
Spill Number/Closed Date 9503741 / 1995-06-26
Site ID 214069
Spill Date 1995-06-26

DF2306
NW
1/8-1/4
0.191 mi.
1009 ft.

Relative:
Lower

CON EDISON SERVICE BOX: 44539
342-50 7TH AVE & 29TH ST N OF
NEW YORK, NY 10001

RCRA NonGen / NLR **1017774116**
NYP004519187

Click here for full text details

RCRA NonGen / NLR
EPA Id NYP004519187

DF2307
NW
1/8-1/4
0.191 mi.
1009 ft.

Relative:
Lower

CON EDISON SERVICE BOX: 44538
342-50 7TH AVE & 29TH ST N OF
NEW YORK, NY 10001

RCRA NonGen / NLR **1017774115**
NYP004519179

Click here for full text details

RCRA NonGen / NLR
EPA Id NYP004519179

DA2308
North
1/8-1/4
0.191 mi.
1010 ft.

Relative:
Higher

CON EDISON SERVICE BOX: 6364
144 W 34TH ST E OF 7TH AVE FRONT
NEW YORK, NY 10001

Click here for full text details

NJ MANIFEST
EPA Id NYP004264206

NJ MANIFEST **S117985886**
N/A

DA2309
North
1/8-1/4
0.191 mi.
1010 ft.

Relative:
Higher

CON EDISON - MH 56587
144-42 WEST 34TH STREET
NEW YORK, NY 10001

Click here for full text details

RCRA NonGen / NLR
EPA Id NYP004107702

NY MANIFEST
EPA ID NYP004107702

RCRA NonGen / NLR **1008195532**
NY MANIFEST **NYP004107702**

DA2310
North
1/8-1/4
0.191 mi.
1010 ft.

Relative:
Higher

CON EDISON SERVICE BOX: 6364
144 W 34TH ST E OF 7TH AVE FRONT OF
NEW YORK, NY 10001

Click here for full text details

RCRA NonGen / NLR
EPA Id NYP004264206

NY MANIFEST
EPA ID NYP004264206

RCRA NonGen / NLR **1016143639**
NY MANIFEST **NYP004264206**

DF2311
NW
1/8-1/4
0.191 mi.
1010 ft.

Relative:
Lower

CON EDISON
342-50 7TH AVE & 29TH ST N OF
NEW YORK, NY 10001

Click here for full text details

NY MANIFEST
EPA ID NYP004519179

NY MANIFEST **S117059733**
N/A

DF2312
NW
1/8-1/4
0.191 mi.
1010 ft.

Relative:
Lower

CON EDISON
342-50 7TH AVE & 29TH ST N OF
NEW YORK, NY 10001

NY MANIFEST **S117059734**
N/A

Click here for full text details

NY MANIFEST
EPA ID NYP004519187

CD2313
ENE
1/8-1/4
0.191 mi.
1011 ft.

Relative:
Higher

CON EDISON
183 MADISON AVE & 34 ST
NEW YORK, NY 10016

NY MANIFEST **S117536681**
N/A

Click here for full text details

NY MANIFEST
EPA ID NYP004691697

CD2314
ENE
1/8-1/4
0.191 mi.
1011 ft.

Relative:
Higher

CON EDISON
183 MADISON AV & 34 ST
NEW YORK, NY 10016

NY MANIFEST **S117536682**
N/A

Click here for full text details

NY MANIFEST
EPA ID NYP004691705

CG2315
SSW
1/8-1/4
0.191 mi.
1011 ft.

Relative:
Lower

CHELSEA SUNSHINE LLC
37 WEST 19TH STREET
NEW YORK, NY 10011

NY AST **U004076113**
N/A

Click here for full text details

NY AST
Facility Id 2-054933

CP2316
WSW
1/8-1/4
0.191 mi.
1011 ft.

Relative:
Lower

NORTHSIDE REALTY CORP.
162 WEST 21ST STREET
NEW YORK, NY 10011

NY AST **A100178289**
N/A

Click here for full text details

NY AST
Facility Id 2-606068

CG2317
SSW
1/8-1/4
0.192 mi.
1012 ft.

Relative:
Lower

ABNER PROPERTIES COMPANY
39 WEST 19TH STREET
NEW YORK, NY 10011

Click here for full text details

NY AST
Facility Id 2-289272

Database(s): NY AST
EDR ID Number: U003392934
EPA ID Number: N/A

CN2318
North
1/8-1/4
0.192 mi.
1013 ft.

Relative:
Lower

CON EDISON - MANHOLE 6135
161 WEST 33RD STREET
NEW YORK, NY 10001

Click here for full text details

RCRA-LQG
EPA Id NYP004374484

Database(s): RCRA-LQG
EDR ID Number: 1016964532
EPA ID Number: NYP004374484

CN2319
North
1/8-1/4
0.192 mi.
1013 ft.

Relative:
Lower

CON EDISON SERVICE BOX: 6136
161 W 33RD ST
NEW YORK, NY 10001

Click here for full text details

RCRA NonGen / NLR
EPA Id NYP004373916

NY MANIFEST
EPA ID NYP004373916
EPA ID NYP004374484

Database(s): RCRA NonGen / NLR, NY MANIFEST
EDR ID Number: 1016964471
EPA ID Number: NYP004373916

CU2320
ENE
1/8-1/4
0.193 mi.
1017 ft.

Relative:
Higher

CON EDISON
58 E 33RD ST
NEW YORK, NY 10016

Click here for full text details

NY MANIFEST
EPA ID NYP004790556

Database(s): NY MANIFEST
EDR ID Number: S119075691
EPA ID Number: N/A

CU2321
ENE
1/8-1/4
0.193 mi.
1017 ft.

Relative:
Higher

CON EDISON
58 E 33RD ST
NEW YORK, NY 10001

Click here for full text details

NJ MANIFEST
EPA Id NYP004763025

Database(s): NJ MANIFEST
EDR ID Number: S120670051
EPA ID Number: N/A

CU2322
ENE
1/8-1/4
0.193 mi.
1017 ft.

Relative:
Higher

CON EDISON
58 E 33RD ST
NEW YORK, NY 10016

RCRA NonGen / NLR
FINDS
ECHO

1019903836
NYP004790556

Click here for full text details

RCRA NonGen / NLR
EPA Id NYP004790556

FINDS
Registry ID: 110069646155

ECHO
Registry ID 110069646155

CU2323
ENE
1/8-1/4
0.193 mi.
1017 ft.

Relative:
Higher

CON EDISON
58 E 33RD ST
NEW YORK, NY 10001

NY MANIFEST

S119074159
N/A

Click here for full text details

NY MANIFEST
EPA ID NYP004763025

CU2324
ENE
1/8-1/4
0.193 mi.
1017 ft.

Relative:
Higher

CON EDISON
58 E 33RD ST
NEW YORK, NY 10016

NJ MANIFEST

S120672463
N/A

Click here for full text details

NJ MANIFEST
EPA Id NYP004790556

CU2325
ENE
1/8-1/4
0.193 mi.
1017 ft.

Relative:
Higher

CON EDISON
58 E 33RD ST
NEW YORK, NY 10001

RCRA NonGen / NLR

1019901531
NYP004763025

Click here for full text details

RCRA NonGen / NLR
EPA Id NYP004763025

CS2326
SSE
1/8-1/4
0.193 mi.
1021 ft.

Relative:
Lower

PARKING GARAGE
47 EAST 21ST STREET
NEW YORK, NY 10010

NY UST **U004151155**
N/A

Click here for full text details

CS2327
SSE
1/8-1/4
0.193 mi.
1021 ft.

Relative:
Lower

ICON PARKING GARAGE
47 EAST 21ST ST
NYC, NY 10010

UST FINDER RELEASE **1029079486**
N/A

Click here for full text details

CS2328
SSE
1/8-1/4
0.193 mi.
1021 ft.

Relative:
Lower

22 PARK SOUTH, LLC
47 EAST 21ST STREET
NEW YORK, NY 10010

UST FINDER **1028586547**
N/A

Click here for full text details

DH2329
South
1/8-1/4
0.194 mi.
1023 ft.

Relative:
Lower

SEPHORA STORE #308
119 5TH AVE
NEW YORK, NY 10003

RCRA-VSQG **1007112524**
NY MANIFEST **NYR000117499**
NJ MANIFEST

Click here for full text details

RCRA-VSQG
EPA Id NYR000117499

NY MANIFEST
EPA ID NYR000117499

NJ MANIFEST
EPA Id NYR000117499

DB2330
ESE
1/8-1/4
0.194 mi.
1024 ft.

Relative:
Lower

NYCT 28TH STREET STATION SOUTHBOUND #6 LINE
400 PARK AVE SOUTH
NEW YORK, NY 10014

RCRA-SQG **1016974521**
NY MANIFEST **NYR000209809**

Click here for full text details

RCRA-SQG
EPA Id NYR000209809

NY MANIFEST

NYCT 28TH STREET STATION SOUTHBOUND #6 LINE (Continued) **1016974521**

EPA ID NYR000209809

DB2331
ESE
1/8-1/4
0.194 mi.
1024 ft.

Relative:
Lower

400 PARK AVE. SOUTH - DOB JOB NO. NB-121181808 **NY VCP** **S127989940**
400 PARK AVENUE SOUTH **N/A**
NEW YORK CITY, NY

Click here for full text details

CO2332
West
1/8-1/4
0.194 mi.
1024 ft.

Relative:
Lower

238-240 7TH AVENUE CORP. **NY AST** **U004045262**
200 WEST 24TH STREET **N/A**
NEW YORK, NY 10011

Click here for full text details

NY AST
Facility Id 2-605787

DE2333
SSE
1/8-1/4
0.194 mi.
1026 ft.

Relative:
Lower

NYCTA - 23RD STREET STATION **RCRA NonGen / NLR** **1000890440**
23RD ST & PARK AVE S **NY MANIFEST** **NY0000365700**
NEW YORK, NY 10010

Click here for full text details

RCRA NonGen / NLR
EPA Id NY0000365700

NY MANIFEST
EPA ID NY0000365700

DE2334
SSE
1/8-1/4
0.194 mi.
1026 ft.

Relative:
Lower

CONSOLIDATED EDISON **NY MANIFEST** **1009243115**
E 23 ST & PARK AVE S V7191 **N/A**
NEW YORK, NY 10004

Click here for full text details

NY MANIFEST
EPA ID NYP004124590

CY2335
NE
1/8-1/4
0.195 mi.
1027 ft.

Relative:
Higher

B ALTMAN & CO
361 FIFTH AVENUE
NEW YORK, NY 10016

NY AST **U004046059**
N/A

Click here for full text details

NY AST
Facility Id 2-265888

CS2336
SSE
1/8-1/4
0.195 mi.
1027 ft.

Relative:
Lower

BORO GRAPHIC TECHNOLOGIES
49 E 21ST ST - 7TH FLOOR
NEW YORK, NY 10010

RCRA NonGen / NLR **1004759499**
FINDS **NYR000011759**
ECHO

Click here for full text details

RCRA NonGen / NLR
EPA Id NYR000011759

FINDS
Registry ID: 110004517559

ECHO
Registry ID 110004517559

CS2337
SSE
1/8-1/4
0.195 mi.
1027 ft.

Relative:
Lower

UNITED FEDERATION OF TEACHERS
49 EAST 21ST STREET
NEW YORK, NY 10010

NY AST **A100168972**
N/A

Click here for full text details

NY AST
Facility Id 2-477451

DI2338
SSW
1/8-1/4
0.195 mi.
1028 ft.

Relative:
Lower

CON EDISON SERVICE BOX: 3483
47-39 W 19TH ST & 6TH AVE
NEW YORK, NY 10011

RCRA NonGen / NLR **1016965671**
NY MANIFEST **NYP004385415**

Click here for full text details

RCRA NonGen / NLR
EPA Id NYP004385415

NY MANIFEST
EPA ID NYP004385415

CT2339
NW
1/8-1/4
0.195 mi.
1029 ft.

Relative:
Lower

CON EDISON
202 WEST 30TH STREET
NEW YORK, NY 10001

Click here for full text details

NY MANIFEST
EPA ID NYP004660023

NY MANIFEST **S117318467**
N/A

CT2340
NW
1/8-1/4
0.195 mi.
1029 ft.

Relative:
Lower

CON EDISON
202 W 30 ST
NEW YORK, NY 10001

Click here for full text details

NY MANIFEST
EPA ID NYP004610762

NY MANIFEST **S117314045**
N/A

DJ2341
WSW
1/8-1/4
0.195 mi.
1029 ft.

Relative:
Lower

CON EDISION - SB#21350
201 W 131 STREET & 7TH AVE 201
NEW YORK, NY 10003

Click here for full text details

RCRA NonGen / NLR
EPA Id NYP004077681

NY MANIFEST
EPA ID NYP004077681

RCRA NonGen / NLR **1007207883**
NY MANIFEST **NYP004077681**

CO2342
West
1/8-1/4
0.195 mi.
1031 ft.

Relative:
Lower

CON EDISON
205 W 23RD ST
NEW YORK, NY 10011

Click here for full text details

NY MANIFEST
EPA ID NYP004858926

NY MANIFEST **S118463914**
N/A

DB2343
ESE
1/8-1/4
0.196 mi.
1035 ft.

Relative:
Lower

CONSOLIDATED EDISON
28TH ST & PARK AVE
NEW YORK, NY 10001

Click here for full text details

NY MANIFEST
EPA ID NYP004078051

NY MANIFEST **1009240452**
N/A

DB2344
ESE
1/8-1/4
0.196 mi.
1035 ft.

Relative:
Lower

CONSOLIDATED EDISON
PARK AVENUE S AND E 28TH STREE
NEW YORK CITY, NY 10016

NY MANIFEST **1007207001**
N/A

Click here for full text details

NY MANIFEST
EPA ID NYP004035663

CP2345
WSW
1/8-1/4
0.196 mi.
1036 ft.

Relative:
Lower

CON EDISON
189 7TH AVE
NEW YORK, NY 10011

NY MANIFEST **S121967558**
N/A

Click here for full text details

NY MANIFEST
EPA ID NYP005022603

CQ2346
South
1/8-1/4
0.196 mi.
1037 ft.

Relative:
Lower

GRAMERCY EQUITIES CORP.
35 EAST 20TH STREET
NEW YORK, NY 10003

NY AST **U004076258**
N/A

Click here for full text details

NY AST
Facility Id 2-085332

CV2347
SW
1/8-1/4
0.197 mi.
1041 ft.

Relative:
Lower

CON EDISON SERVICE BOX: 3665
134 W 20TH ST
NEW YORK, NY 10011

RCRA NonGen / NLR **1017772973**
FINDS **NYP004507505**

Click here for full text details

RCRA NonGen / NLR
EPA Id NYP004507505

FINDS
Registry ID: 110063803326

CV2348
SW
1/8-1/4
0.197 mi.
1041 ft.

Relative:
Lower

CON EDISON
134 W 20TH ST
NEW YORK, NY 10011

NY MANIFEST **S117058618**
N/A

Click here for full text details

NY MANIFEST
EPA ID NYP004507505

CO2349
West
1/8-1/4
0.197 mi.
1041 ft.

Relative:
Lower

CONSOLIDATED EDISON
208 14 W 23RD ST V6081
NEW YORK, NY 10005

Click here for full text details

NY MANIFEST
EPA ID NYP004130753

NY MANIFEST **1009243571**
N/A

CO2350
West
1/8-1/4
0.197 mi.
1041 ft.

Relative:
Lower

CONSLIDATED EDISON
V6081-F/O 208 W 23RD ST
NEW YORK, NY

Click here for full text details

NY MANIFEST
EPA ID NYP004128815

NY MANIFEST **1009243421**
N/A

DK2351
South
1/8-1/4
0.197 mi.
1042 ft.

Relative:
Lower

WARMEN ENTERPRISES
893 BROADWAY
NEW YORK, NY 10003

Click here for full text details

NY AST
Facility Id 2-610933

NY AST **A100321714**
N/A

CZ2352
WNW
1/8-1/4
0.198 mi.
1043 ft.

Relative:
Lower

CON EDISON
207 W 27TH ST VAULT4557
NEW YORK, NY 10001

Click here for full text details

RCRA NonGen / NLR
EPA Id NYP004846661

RCRA NonGen / NLR **1019908506**
NYP004846661

CZ2353
WNW
1/8-1/4
0.198 mi.
1043 ft.

Relative:
Lower

CON ED
207 W 27TH ST VAULT2781
NEW YORK, NY 10001

Click here for full text details

NY MANIFEST
EPA ID NYP004846679

NY MANIFEST **S119078134**
N/A

CZ2354
WNW
1/8-1/4
0.198 mi.
1043 ft.

Relative:
Lower

CON EDISON
207 W 27TH ST VAULT19
NEW YORK, NY 10001

Click here for full text details

NJ MANIFEST
EPA Id NYP004846695

NJ MANIFEST **S120677429**
N/A

CZ2355
WNW
1/8-1/4
0.198 mi.
1043 ft.

Relative:
Lower

CON EDISON V0019
207 W 27 ST
NEW YORK, NY 10001

Click here for full text details

RCRA NonGen / NLR
EPA Id NYP004043113

NY MANIFEST
EPA ID NYP004043113

RCRA NonGen / NLR **1007207328**
NY MANIFEST **NYP004043113**

CZ2356
WNW
1/8-1/4
0.198 mi.
1043 ft.

Relative:
Lower

CON ED
207 W 27TH ST VAULT4557
NEW YORK, NY 10001

Click here for full text details

NY MANIFEST
EPA ID NYP004846661

NY MANIFEST **S119078133**
N/A

CZ2357
WNW
1/8-1/4
0.198 mi.
1043 ft.

Relative:
Lower

CON EDISON
207 W 27TH ST VAULT19
NEW YORK, NY 10001

Click here for full text details

RCRA NonGen / NLR
EPA Id NYP004846695

RCRA NonGen / NLR **1019908509**
NYP004846695

CZ2358
WNW
1/8-1/4
0.198 mi.
1043 ft.

Relative:
Lower

CON EDISON
207 W 27TH ST VAULT4557
NEW YORK, NY 10001

Click here for full text details

NJ MANIFEST
EPA Id NYP004846661

NJ MANIFEST **S120677426**
N/A

CZ2359
WNW
1/8-1/4
0.198 mi.
1043 ft.

Relative:
Lower

CON EDISON
207 W 27TH ST VAULT2781
NEW YORK, NY 10001

Click here for full text details

NJ MANIFEST
EPA Id NYP004846679

NJ MANIFEST | **S120677427**
N/A

CZ2360
WNW
1/8-1/4
0.198 mi.
1043 ft.

Relative:
Lower

CON ED
207 W 27TH ST VAULT8955
NEW YORK, NY 10001

Click here for full text details

NY MANIFEST
EPA ID NYP004846646

NY MANIFEST | **S119078132**
N/A

CZ2361
WNW
1/8-1/4
0.198 mi.
1043 ft.

Relative:
Lower

CON EDISON
207 W 27TH ST VAULT8955
NEW YORK, NY 10001

Click here for full text details

NJ MANIFEST
EPA Id NYP004846646

NJ MANIFEST | **S120677424**
N/A

CZ2362
WNW
1/8-1/4
0.198 mi.
1043 ft.

Relative:
Lower

CON ED
207 W 27TH ST VAULT19
NEW YORK, NY 10001

Click here for full text details

NY MANIFEST
EPA ID NYP004846695

NY MANIFEST | **S119078136**
N/A

CZ2363
WNW
1/8-1/4
0.198 mi.
1043 ft.

Relative:
Lower

CON EDISON
207 W 27TH ST VAULT8955
NEW YORK, NY 10001

Click here for full text details

RCRA NonGen / NLR
EPA Id NYP004846646

RCRA NonGen / NLR | **1019908504**
NYP004846646

CZ2364
WNW
1/8-1/4
0.198 mi.
1043 ft.

Relative:
Lower

CON EDISON
207 W 27TH ST VAULT2781
NEW YORK, NY 10001

RCRA NonGen / NLR **1019908507**
NYP004846679

Click here for full text details

RCRA NonGen / NLR
EPA Id NYP004846679

CQ2365
South
1/8-1/4
0.198 mi.
1043 ft.

Relative:
Lower

CGMT HALL REAL ESTATE LLC
46 E 21ST ST
NEW YORK, NY 10010

NY AST **U003389476**
N/A

Click here for full text details

NY AST
Facility Id 2-394890

CX2366
West
1/8-1/4
0.198 mi.
1044 ft.

Relative:
Lower

ARADCO LTD.
207 W 25TH ST
NYC, NY 10011

UST FINDER **1028568918**
N/A

Click here for full text details

CX2367
West
1/8-1/4
0.198 mi.
1044 ft.

Relative:
Lower

ARADCO LTD.
207 W 25TH ST
NEW YORK, NY 10001

NY UST **U004061915**
N/A

Click here for full text details

CX2368
West
1/8-1/4
0.198 mi.
1044 ft.

Relative:
Lower

DARBERT CORP
207 W 25TH ST
NEW YORK, NY 10001

RCRA-VSQG **1000404655**
FINDS **NYD986873149**
ECHO
NY MANIFEST

Click here for full text details

RCRA-VSQG
EPA Id NYD986873149

FINDS
Registry ID: 110009477155

ECHO
Registry ID 110009477155

NY MANIFEST

DARBERT CORP (Continued) **1000404655**

EPA ID NYD986873149

CX2369 **D & B REPRODUCTIONS INC** **RCRA NonGen / NLR** **1000457700**
West **207 W 25TH ST** **NY MANIFEST** **NYD986929610**
1/8-1/4 **NEW YORK, NY 10001**
0.198 mi.
1044 ft.

Relative: Lower

Click here for full text details

RCRA NonGen / NLR
EPA Id NYD986929610

NY MANIFEST
EPA ID NYD986929610

CX2370 **ARADCO LTD.** **NY AST** **U003074559**
West **207 W 25TH ST** **N/A**
1/8-1/4 **NEW YORK, NY 10001**
0.198 mi.
1044 ft.

Relative: Lower

Click here for full text details

NY AST
Facility Id 2-332046

CY2371 **MULTIPLE USE BLDG - COMMERICAL/APT** **NY LTANKS** **S117364509**
NE **366 5TH AVE** **N/A**
1/8-1/4 **MANHATTAN, NY**
0.199 mi.
1049 ft.

Relative: Higher

Click here for full text details

NY LTANKS
Spill Number/Closed Date 1406896 / 2014-12-31
Site ID 500388
Spill Date 2014-09-30

CY2372 **366 FIFTH AVENUE** **NY AST** **U003385065**
NE **366 FIFTH AVENUE** **N/A**
1/8-1/4 **NEW YORK, NY 10001**
0.199 mi.
1049 ft.

Relative: Higher

Click here for full text details

NY AST
Facility Id 2-111996

CX2373
WNW
1/8-1/4
0.199 mi.
1049 ft.

Relative:
Lower

201 W 26 L.L.C./200-220 WEST 26 L.L.C.
200 WEST 26TH STREET
NEW YORK, NY 10001

NY AST | **A100194152**
N/A

Click here for full text details

NY AST
Facility Id 2-607111

CX2374
WNW
1/8-1/4
0.199 mi.
1049 ft.

Relative:
Lower

GARIB STEVEN
200 W 26TH ST
NEW YORK, NY 10001

RCRA NonGen / NLR | **1012186732**
NYR000165944

Click here for full text details

RCRA NonGen / NLR
EPA Id NYR000165944

CS2375
SSE
1/8-1/4
0.199 mi.
1049 ft.

Relative:
Lower

GRAMERCY PARK CONDOMINIUM
280 PARK AVENUE SOUTH
NEW YORK, NY 10010

NY AST | **A100521052**
N/A

Click here for full text details

NY AST
Facility Id 2-600915

CS2376
SSE
1/8-1/4
0.199 mi.
1049 ft.

Relative:
Lower

GRAMERCY PARK CONDOMINIUM
280 PARK AVENUE SOUTH
NEW YORK, NY 10010

NY UST
NY Spills | **U001329643**
N/A

Click here for full text details

NY Spills
Spill Number/Closed Date 0913670 / 2011-11-17
Spill Number/Closed Date 1307366 / 2014-03-28
Site ID 426626
Site ID 488027
Spill Date 2010-03-25
Spill Date 2013-10-17

CS2377
SSE
1/8-1/4
0.199 mi.
1049 ft.

Relative:
Lower

GRAMERCY PARK CONDOMINIUM
280 PARK AVENUE SOUTH
NEW YORK, NY 10010

UST FINDER | **1028572146**
N/A

Click here for full text details

CS2378
SSE
1/8-1/4
0.199 mi.
1049 ft.

Relative:
Lower

APARTMENT BUILDING
280 PARK AVE SOUTH
NEW YORK, NY

NY LTANKS **S106385429**
N/A

Click here for full text details

NY LTANKS
Spill Number/Closed Date 0313041 / 2004-05-26
Site ID 255924
Spill Date 2004-02-26

CY2379
NE
1/8-1/4
0.199 mi.
1051 ft.

Relative:
Higher

NEW YORK RESOURCE CENTER
365 FIFTH AVENUE
NEW YORK, NY 10016

NY AST **U004078407**
N/A

Click here for full text details

NY AST
Facility Id 2-601285

CY2380
NE
1/8-1/4
0.199 mi.
1051 ft.

Relative:
Higher

B ALTMAN REALTY CORP
365 FIFTH AVE
NEW YORK, NY 10016

NY AST **1000694287**
RCRA NonGen / NLR **NYD987005923**
NY MANIFEST

Click here for full text details

NY AST
Facility Id 2-613164

RCRA NonGen / NLR
EPA Id NYD987005923

NY MANIFEST
EPA ID NYD987005923

CY2381
NE
1/8-1/4
0.199 mi.
1051 ft.

Relative:
Higher

OXFORD UNIVERSITY PRESS
365 5TH AVENUE
MANHATTAN, NY

NY LTANKS **S102672770**
N/A

Click here for full text details

NY LTANKS
Spill Number/Closed Date 9413330 / 1995-01-06
Site ID 105294
Spill Date 1995-01-06

CY2382
NE
1/8-1/4
0.199 mi.
1051 ft.

Relative:
Higher

CUNY GRADUATE CENTER
365 5TH AVE - BASEMENT
NEW YORK, NY 10016

Click here for full text details

Database(s): NY Spills, RCRA NonGen / NLR, ICIS, FINDS, ECHO, NY MANIFEST

EDR ID Number: 1001119305
EPA ID Number: NYR000025924

NY Spills
Spill Number/Closed Date 1206930 / 2012-10-16
Site ID 469956
Spill Date 2012-10-15

RCRA NonGen / NLR
EPA Id NYR000025924

ICIS
FRS ID: 110004526139

FINDS
Registry ID: 110004526139

ECHO
Registry ID 110004526139

NY MANIFEST
EPA ID NYR000025924

DA2383
North
1/8-1/4
0.199 mi.
1052 ft.

Relative:
Higher

CON EDISON
147 W 34TH ST
NEW YORK, NY 10001

Click here for full text details

Database(s): NJ MANIFEST

EDR ID Number: S120675975
EPA ID Number: N/A

NJ MANIFEST
EPA Id NYP004830515

DA2384
North
1/8-1/4
0.199 mi.
1052 ft.

Relative:
Higher

CON EDISON
147 W 34TH ST
NEW YORK, NY 10001

Click here for full text details

Database(s): RCRA NonGen / NLR, FINDS, ECHO

EDR ID Number: 1019907127
EPA ID Number: NYP004830499

RCRA NonGen / NLR
EPA Id NYP004830499

FINDS
Registry ID: 110069684176

ECHO

CON EDISON (Continued) **1019907127**

Registry ID 110069684176

DA2385
North
1/8-1/4
0.199 mi.
1052 ft.

Relative:
Higher

CON EDISON **NY MANIFEST** **S118259346**
147 W 34TH ST **N/A**
NEW YORK, NY 10001

Click here for full text details

NY MANIFEST
EPA ID NYP004830499

DA2386
North
1/8-1/4
0.199 mi.
1052 ft.

Relative:
Higher

CON EDISON **NJ MANIFEST** **S120675973**
147 W 34TH ST **N/A**
NEW YORK, NY 10001

Click here for full text details

NJ MANIFEST
EPA Id NYP004830499

DA2387
North
1/8-1/4
0.199 mi.
1052 ft.

Relative:
Higher

CON EDISON **NY MANIFEST** **S118259347**
147 W 34TH ST **N/A**
NEW YORK, NY 10001

Click here for full text details

NY MANIFEST
EPA ID NYP004830515

DA2388
North
1/8-1/4
0.199 mi.
1052 ft.

Relative:
Higher

CON EDISON **RCRA NonGen / NLR** **1019907129**
147 W 34TH ST **NYP004830515**
NEW YORK, NY 10001

Click here for full text details

RCRA NonGen / NLR
EPA Id NYP004830515

DL2389
SW
1/8-1/4
0.200 mi.
1056 ft.

Relative:
Lower

19 STREET ASSOCIATES **NY AST** **U004076839**
111-121 WEST 19 STREET **N/A**
NEW YORK, NY 10011

Click here for full text details

NY AST
Facility Id 2-155659

CP2390
WSW
1/8-1/4
0.200 mi.
1056 ft.

Relative:
Lower

CHELSEA-WARREN CORP
155-165 WEST 20TH STREET
NEW YORK, NY 10011

NY AST **U003397121**
N/A

Click here for full text details

NY AST
Facility Id 2-603363

CU2391
ENE
1/8-1/4
0.200 mi.
1057 ft.

Relative:
Higher

TWO PARK AVENUE OWNER LLC
2 PARK AVE
NEW YORK, NY 10016

NY AST **1000990447**
RCRA NonGen / NLR **NYR000004069**
FINDS
ECHO
NY MANIFEST

Click here for full text details

NY AST
Facility Id 2-613218

RCRA NonGen / NLR
EPA Id NYR000004069

FINDS
Registry ID: 110004513170

ECHO
Registry ID 110004513170

NY MANIFEST
EPA ID NYR000004069

DM2392
East
1/8-1/4
0.201 mi.
1060 ft.

Relative:
Higher

CON EDISON MANHOLE 35112
E 30TH ST & PARK AVE NW COR
NEW YORK, NY 10016

RCRA NonGen / NLR **1014926306**
NY MANIFEST **NYP004240610**
NJ MANIFEST

Click here for full text details

RCRA NonGen / NLR
EPA Id NYP004240610

NY MANIFEST
EPA ID NYP004240610

NJ MANIFEST
EPA Id NYP004240610

DF2393
NW
1/8-1/4
0.201 mi.
1061 ft.

Relative:
Lower

CON EDISON SERVICE BOX: 44540
350-52 7TH AVE & 29TH ST N OF
NEW YORK, NY 10001

RCRA NonGen / NLR **1017774117**
NYP004519195

Click here for full text details

RCRA NonGen / NLR
EPA Id NYP004519195

CQ2394
South
1/8-1/4
0.201 mi.
1063 ft.

Relative:
Lower

GRAMERCY PARK CONDOMINIUM
39 EAST 20TH STREET
NEW YORK, NY 10003

NY AST **U003385295**
N/A

Click here for full text details

NY AST
Facility Id 2-112526

DN2395
ENE
1/8-1/4
0.202 mi.
1065 ft.

Relative:
Higher

SCIENCE INDUSTRY BUSINESS LIBRARY
188 MADISON AVE
NEW YORK, NY 10016

RCRA NonGen / NLR **1001119522**
FINDS **NYR000028092**
ECHO
NY MANIFEST

Click here for full text details

RCRA NonGen / NLR
EPA Id NYR000028092

FINDS
Registry ID: 110004527628

ECHO
Registry ID 110004527628

NY MANIFEST
EPA ID NYR000028092

DO2396
North
1/8-1/4
0.202 mi.
1066 ft.

Relative:
Lower

CON EDISON
425 7TH AVE
NEW YORK, NY

NY MANIFEST **S118464060**
N/A

Click here for full text details

NY MANIFEST
EPA ID NYP004861296

DP2397
SE
1/8-1/4
0.202 mi.
1068 ft.

Relative:
Lower

STATE COLLEGE OF OPTOMETRY
100 E 24TH ST
NEW YORK, NY 10010

RCRA NonGen / NLR
FINDS
ECHO
NY MANIFEST

1000446167
NYD986904472

Click here for full text details

RCRA NonGen / NLR
EPA Id NYD986904472

FINDS
Registry ID: 110004448517

ECHO
Registry ID 110004448517

NY MANIFEST
EPA ID NYD986904472

DD2398
SE
1/8-1/4
0.202 mi.
1068 ft.

Relative:
Lower

VERIZON LOG 30664 MANHOLE G418
PARK AVE & 26TH ST
NEW YORK, NY 10016

RCRA NonGen / NLR
NY MANIFEST

1014917854
NYP000962688

Click here for full text details

RCRA NonGen / NLR
EPA Id NYP000962688

NY MANIFEST
EPA ID NYP000962688

DD2399
SE
1/8-1/4
0.202 mi.
1068 ft.

Relative:
Lower

VERIZON NEW YORK INC
PARK AVE S AND E 26
NEW YORK, NY 10016

RCRA NonGen / NLR
NY MANIFEST

1007205897
NYP000949610

Click here for full text details

RCRA NonGen / NLR
EPA Id NYP000949610

NY MANIFEST
EPA ID NYP000949610

CS2400
SSE
1/8-1/4
0.202 mi.
1068 ft.

Relative:
Lower

CON EDISON SERVICE BOX: 3842
53 E 21ST ST
NEW YORK, NY 10010

RCRA NonGen / NLR **1016963871**
NY MANIFEST **NYP004368403**

Click here for full text details

RCRA NonGen / NLR
EPA Id NYP004368403

NY MANIFEST
EPA ID NYP004368403

DQ2401
NNE
1/8-1/4
0.202 mi.
1069 ft.

Relative:
Higher

CON EDISON
76 W 35 ST
NEW YORK, NY 10001

NY MANIFEST **S117314183**
N/A

Click here for full text details

NY MANIFEST
EPA ID NYP004612248

DQ2402
NNE
1/8-1/4
0.202 mi.
1069 ft.

Relative:
Higher

CON EDISON MANHOLE 6612
74 W 35TH ST
NEW YORK, NY 10001

NJ MANIFEST **S117985261**
N/A

Click here for full text details

NJ MANIFEST
EPA Id NYP004250049

DQ2403
NNE
1/8-1/4
0.202 mi.
1069 ft.

Relative:
Higher

CON EDISON MANHOLE 6612
74 W 35TH ST
NEW YORK, NY 10001

RCRA NonGen / NLR **1015747003**
NY MANIFEST **NYP004250049**

Click here for full text details

RCRA NonGen / NLR
EPA Id NYP004250049

NY MANIFEST
EPA ID NYP004250049

DQ2404
NNE
1/8-1/4
0.203 mi.
1071 ft.

Relative:
Higher

CON EDISON - MANHOLE 6612
F/O 66-74 W. 35 ST
NEW YORK, NY 10018

Click here for full text details

RCRA-LQG
EPA Id NYP004197554

NY MANIFEST
EPA ID NYP004197554

Database(s): RCRA-LQG, NY MANIFEST
EDR ID Number: 1014397435
EPA ID Number: NYP004197554

DQ2405
NNE
1/8-1/4
0.203 mi.
1071 ft.

Relative:
Higher

CONSOLIDATED EDISON
66-76 WEST 35TH STREET
NEW YORK, NY 10001

Click here for full text details

NY MANIFEST
EPA ID NYP004156576
EPA ID NYP004156592

Database(s): NY MANIFEST
EDR ID Number: S109584190
EPA ID Number: N/A

DQ2406
NNE
1/8-1/4
0.203 mi.
1071 ft.

Relative:
Higher

CONSOLIDATED EDISON
66 WEST 35TH STREET
NEW YORK, NY 10001

Click here for full text details

NY MANIFEST
EPA ID NYP004156568

Database(s): NY MANIFEST
EDR ID Number: S118563250
EPA ID Number: N/A

DQ2407
NNE
1/8-1/4
0.203 mi.
1071 ft.

Relative:
Higher

CONSOLIDATED EDISON
66 W 35 STREET
NEW YORK, NY 10020

Click here for full text details

NY MANIFEST
EPA ID NYP004156584

Database(s): NY MANIFEST
EDR ID Number: S109064783
EPA ID Number: N/A

DQ2408
NNE
1/8-1/4
0.203 mi.
1071 ft.

Relative:
Higher

CON ED
66 W 35TH ST
NEW YORK, NY 10018

Click here for full text details

NY MANIFEST
EPA ID NYP004828382
EPA ID NYP004848919
EPA ID NYP004848927

Database(s): NY MANIFEST
EDR ID Number: S118563546
EPA ID Number: N/A

CON ED (Continued) **S118563546**

EPA ID NYP004848992

DQ2409
NNE
1/8-1/4
0.203 mi.
1071 ft.

Relative:
Higher

CON EDISON **NJ MANIFEST** **S120675772**
66 W 35TH ST **N/A**
NEW YORK, NY 10018

Click here for full text details

NJ MANIFEST
EPA Id NYP004828382

DQ2410
NNE
1/8-1/4
0.203 mi.
1072 ft.

Relative:
Higher

CON EDISON **RCRA NonGen / NLR** **1019906947**
64 W 35TH ST **NYP004828374**
NEW YORK, NY 10018

Click here for full text details

RCRA NonGen / NLR
EPA Id NYP004828374

DQ2411
NNE
1/8-1/4
0.203 mi.
1072 ft.

Relative:
Higher

CON EDISON **RCRA NonGen / NLR** **1019901976**
64 W 35TH ST **NYP004768156**
NEW YORK, NY 10001

Click here for full text details

RCRA NonGen / NLR
EPA Id NYP004768156

DQ2412
NNE
1/8-1/4
0.203 mi.
1072 ft.

Relative:
Higher

CON EDISON **NJ MANIFEST** **S120675771**
64 W 35TH ST **N/A**
NEW YORK, NY 10018

Click here for full text details

NJ MANIFEST
EPA Id NYP004828374

DQ2413
NNE
1/8-1/4
0.203 mi.
1072 ft.

Relative:
Higher

CON EDISON **RCRA NonGen / NLR** **1019325690**
64 W 35TH ST **FINDS** **NYP004849026**
NEW YORK, NY 10001 **ECHO**

Click here for full text details

RCRA NonGen / NLR
EPA Id NYP004849026

FINDS

CON EDISON (Continued) **1019325690**

Registry ID: 110069388898

ECHO
Registry ID 110069388898

DQ2414
NNE
1/8-1/4
0.203 mi.
1072 ft.

Relative:
Higher

CON EDISON **NJ MANIFEST** **S120677630**
64 W 35TH ST **N/A**
NEW YORK, NY 10001

Click here for full text details

NJ MANIFEST
EPA Id NYP004849026

DQ2415
NNE
1/8-1/4
0.203 mi.
1072 ft.

Relative:
Higher

CON EDISON **NJ MANIFEST** **S120670499**
64 W 35TH ST **N/A**
NEW YORK, NY 10001

Click here for full text details

NJ MANIFEST
EPA Id NYP004768156

DQ2416
NNE
1/8-1/4
0.203 mi.
1072 ft.

Relative:
Higher

CON EDISON **NY MANIFEST** **S118089217**
64 W 35TH ST **N/A**
NEW YORK, NY 10001

Click here for full text details

NY MANIFEST
EPA ID NYP004849026
EPA ID NYP004768156

CU2417
ENE
1/8-1/4
0.203 mi.
1072 ft.

Relative:
Higher

PARK AVENUE DENTAL ASSOCIATES PC **RCRA NonGen / NLR** **1000872044**
45 E 33RD ST ROOM 205 **FINDS** **NY0000136457**
NEW YORK, NY 10016 **ECHO**
NY MANIFEST

Click here for full text details

RCRA NonGen / NLR
EPA Id NY0000136457

FINDS
Registry ID: 110004312627

ECHO
Registry ID 110004312627

PARK AVENUE DENTAL ASSOCIATES PC (Continued) **1000872044**

NY MANIFEST
EPA ID NY0000136457

CU2418
ENE
1/8-1/4
0.203 mi.
1072 ft.

Relative:
Higher

FOWARD PUBLISHING CO
45 E 33RD ST - 5TH FLOOR
NEW YORK, NY 10016

RCRA NonGen / NLR
FINDS
ECHO
NY MANIFEST

1000890145
NY0000260950

Click here for full text details

RCRA NonGen / NLR
EPA Id NY0000260950

FINDS
Registry ID: 110004314616

ECHO
Registry ID 110004314616

NY MANIFEST
EPA ID NY0000260950

DR2419
SW
1/8-1/4
0.203 mi.
1074 ft.

Relative:
Lower

636 SIXTH AVENUE
636 6TH AVENUE
NEW YORK, NY 10011

NY AST

U001839321
N/A

Click here for full text details

NY AST
Facility Id 2-340960

DR2420
SW
1/8-1/4
0.203 mi.
1074 ft.

Relative:
Lower

CVS PHARMACY #10583
636 6TH AVE
NEW YORK, NY 10011

NY MANIFEST

S117742271
N/A

Click here for full text details

NY MANIFEST
EPA ID NYR000215657

DR2421
SW
1/8-1/4
0.203 mi.
1074 ft.

Relative: Lower

CVS PHARMACY #10583
636 6TH AVE
NEW YORK, NY 10011

RCRA NonGen / NLR
E MANIFEST

1016975105
NYR000215657

Click here for full text details

RCRA NonGen / NLR
EPA Id NYR000215657

DB2422
ESE
1/8-1/4
0.203 mi.
1074 ft.

Relative: Lower

CON EDISON SERVICE BOX: 5367
127 28TH ST & PARK AVE
NEW YORK, NY 10016

RCRA NonGen / NLR
FINDS
ECHO
NY MANIFEST

1016968901
NYP004425385

Click here for full text details

RCRA NonGen / NLR
EPA Id NYP004425385

FINDS
Registry ID: 110064109977

ECHO
Registry ID 110064109977

NY MANIFEST
EPA ID NYP004425385

DB2423
ESE
1/8-1/4
0.203 mi.
1074 ft.

Relative: Lower

MTA NYCT - 28TH STREET STATION - 6 LINE
E 28TH ST & PARK AVE
NEW YORK, NY 10016

RCRA-SQG
FINDS
E MANIFEST

1023968739
NYR000233932

Click here for full text details

RCRA-SQG
EPA Id NYR000233932

FINDS
Registry ID: 110070205745

DO2424
NNW
1/8-1/4
0.204 mi.
1075 ft.

Relative: Lower

CON EDISON - MANHOLE 44566
7TH AVE & W 33RD ST
NEW YORK, NY 10001

NJ MANIFEST

S120677768
N/A

Click here for full text details

NJ MANIFEST
EPA Id NYP004860405

DO2425
NNW
1/8-1/4
0.204 mi.
1075 ft.

Relative:
Lower

CON ED
7TH AVE & W 33RD ST
NEW YORK, NY 10001

Click here for full text details

NY MANIFEST
EPA ID NYP004860405

NY MANIFEST

S118563595
N/A

DO2426
NNW
1/8-1/4
0.204 mi.
1075 ft.

Relative:
Lower

CONSOLIDATED EDISON
W 33 ST & 7 AVE MH44567
NEW YORK, NY 10004

Click here for full text details

NY MANIFEST
EPA ID NYP004123501

NY MANIFEST

1009243026
N/A

DO2427
NNW
1/8-1/4
0.204 mi.
1075 ft.

Relative:
Lower

CON EDISON - MANHOLE 44566
7TH AVE & W 33RD ST
NEW YORK, NY 10001

Click here for full text details

RCRA-LQG
EPA Id NYP004860405

RCRA-LQG

1019325808
NYP004860405

DO2428
NNW
1/8-1/4
0.204 mi.
1075 ft.

Relative:
Lower

CONSOLIDATED EDISON V0900
W 33RD ST & 7TH AVE
NEW YORK, NY 10001

Click here for full text details

RCRA NonGen / NLR
EPA Id NYP004034773

RCRA NonGen / NLR

1027221908
NYP004034773

DL2429
SW
1/8-1/4
0.204 mi.
1076 ft.

Relative:
Lower

CONSOLIDATED EDISON
V2747-641 6TH AVE
NEW YORK, NY

Click here for full text details

NY MANIFEST
EPA ID NYP004102489

NY MANIFEST

1009241734
N/A

DL2430
SW
1/8-1/4
0.204 mi.
1076 ft.

Relative:
Lower

LOWES # 3293
635-641 6TH AVENUE
NEW YORK, NY 10011

RCRA NonGen / NLR
E MANIFEST

1000439053
NYD075253856

Click here for full text details

RCRA NonGen / NLR
EPA Id NYD075253856

DL2431
SW
1/8-1/4
0.204 mi.
1076 ft.

Relative:
Lower

635 6TH AVE
635 6TH AVE.
NEW YORK, NY 10011

NY AST

A100515006
N/A

Click here for full text details

NY AST
Facility Id 2-613233

DL2432
SW
1/8-1/4
0.204 mi.
1076 ft.

Relative:
Lower

APEX TECH SCHOOL
635 SIXTH AVENUE
NEW YORK, NY 10011

NJ MANIFEST

S108793968
N/A

Click here for full text details

NJ MANIFEST
EPA Id NYD075253856

DL2433
SW
1/8-1/4
0.204 mi.
1076 ft.

Relative:
Lower

APEX TECHNOLOGY SCHOOL-ATTN:JOHN FISHERD
635 6TH AVE
NEW YORK, NY 10011

NY MANIFEST

S119071211
N/A

Click here for full text details

NY MANIFEST
EPA ID NYD075253856

DA2434
North
1/8-1/4
0.204 mi.
1077 ft.

Relative:
Higher

CON EDISON MANHOLE: 56385
156 W 34TH ST
NEW YORK, NY 10001

RCRA NonGen / NLR
NY MANIFEST

1016964606
NYP004375226

Click here for full text details

RCRA NonGen / NLR
EPA Id NYP004375226

NY MANIFEST
EPA ID NYP004375226

DS2435
NNE
1/8-1/4
0.204 mi.
1078 ft.

Relative:
Higher

CON EDISION - V2288
46 WEST 35 ST. 46 WEST 35 ST.
NEW YORK, NY 10003

RCRA NonGen / NLR **1007207698**
NY MANIFEST **NYP004073326**

Click here for full text details

RCRA NonGen / NLR
EPA Id NYP004073326

NY MANIFEST
EPA ID NYP004073326

DS2436
NNE
1/8-1/4
0.204 mi.
1078 ft.

Relative:
Higher

CON ED V 5133
46 W 35 ST
NEW YORK, NY 10018

RCRA NonGen / NLR **1007206595**
NY MANIFEST **NYP004012704**

Click here for full text details

RCRA NonGen / NLR
EPA Id NYP004012704

NY MANIFEST
EPA ID NYP004012704

DS2437
NNE
1/8-1/4
0.204 mi.
1078 ft.

Relative:
Higher

CON EDISON
46 W 35 ST
NEW YORK, NY 10001

NY MANIFEST **S117536242**
N/A

Click here for full text details

NY MANIFEST
EPA ID NYP004687059

DA2438
North
1/8-1/4
0.204 mi.
1078 ft.

Relative:
Higher

ECOLAB
151 WEST 34TH STREET
NEW YORK, NY 10055

E MANIFEST **1028025639**
N/A

Click here for full text details

DA2439
North
1/8-1/4
0.204 mi.
1078 ft.

Relative:
Higher

MACY'S HERALD SQUARE
151 WEST 34TH STREET
NEW YORK, NY 10001

NY AST **A100322459**
N/A

Click here for full text details

NY AST
Facility Id 2-610978

DA2440
North
1/8-1/4
0.204 mi.
1078 ft.

Relative:
Higher

MACYS EAST
151 WEST 34TH STREET
NEW YORK, NY 10001

NY MANIFEST **1004761458**
N/A

Click here for full text details

NY MANIFEST
EPA ID NYR000087072

DA2441
North
1/8-1/4
0.204 mi.
1078 ft.

Relative:
Higher

MACY'S HERALD SQUARE
151 WEST 34TH ST
NEW YORK, NY 10001

RCRA-VSQG **1000555335**
NY MANIFEST **NYD986978625**
E MANIFEST

Click here for full text details

RCRA-VSQG
EPA Id NYD986978625

NY MANIFEST
EPA ID NYD986978625

DS2442
NNE
1/8-1/4
0.204 mi.
1078 ft.

Relative:
Higher

CON EDISON SERVICE BOX: 6616
44 W 35TH ST E OF 6TH AVE FRONT OF
NEW YORK, NY 10001

RCRA NonGen / NLR **1016143599**
NY MANIFEST **NYP004263802**

Click here for full text details

RCRA NonGen / NLR
EPA Id NYP004263802

NY MANIFEST
EPA ID NYP004263802

DS2443
NNE
1/8-1/4
0.204 mi.
1078 ft.

Relative:
Higher

CON EDISON SERVICE BOX: 6616
44 W 35TH ST E OF 6TH AVE FRONT OF
NEW YORK, NY 10001

NJ MANIFEST **S117985847**
N/A

Click here for full text details

NJ MANIFEST
EPA Id NYP004263802

DR2444
SW
1/8-1/4
0.204 mi.
1078 ft.

Relative:
Lower

BELL ATLANTIC-NY
19TH ST & 6TH AVE (MANHOLE)
NEW YORK, NY

Click here for full text details

NY MANIFEST
EPA ID NYP000942151

NY MANIFEST **S109064459**
N/A

DR2445
SW
1/8-1/4
0.204 mi.
1078 ft.

Relative:
Lower

CON EDISON
6 AVE & 19 ST
NEW YORK, NY 10011

Click here for full text details

NY MANIFEST
EPA ID NYP004503405

NY MANIFEST **S116551771**
N/A

CX2446
WNW
1/8-1/4
0.204 mi.
1079 ft.

Relative:
Lower

CON EDISON
FO 204 W 26 ST
NEW YORK, NY 10001

Click here for full text details

NY MANIFEST
EPA ID NYP004607503

NY MANIFEST **S117067613**
N/A

DR2447
SW
1/8-1/4
0.204 mi.
1079 ft.

Relative:
Lower

CON EDISON MANHOLE: 58544
101 W 19TH ST & 6TH AVE
NEW YORK, NY 10011

Click here for full text details

RCRA NonGen / NLR
EPA Id NYP004576484

FINDS
Registry ID: 110063842891

RCRA NonGen / NLR **1017779639**
FINDS **NYP004576484**

DS2448
NNE
1/8-1/4
0.204 mi.
1079 ft.

Relative:
Higher

THE GREGORY HOTEL
42 WEST 35TH STREET
NEW YORK, NY 10001

Click here for full text details

NY AST
Facility Id 2-605643

NY AST **1002542721**
N/A

DO2449
NNW
1/8-1/4
0.205 mi.
1080 ft.

Relative:
Lower

CON EDISON MANHOLE 56594
W 33RD ST & 7TH AVE S SIDE 71
NEW YORK, NY 10001

Click here for full text details

RCRA NonGen / NLR
EPA Id NYP004246775

NY MANIFEST
EPA ID NYP004246775

Database(s): RCRA NonGen / NLR, NY MANIFEST

EDR ID Number: 1015746684
EPA ID Number: NYP004246775

DO2450
NNW
1/8-1/4
0.205 mi.
1080 ft.

Relative:
Lower

CON EDISON
7TH AVE BT 32ND ST & 33RD ST
NEW YORK, NY 10001

Click here for full text details

RCRA NonGen / NLR
EPA Id NYP004169918

Database(s): RCRA NonGen / NLR

EDR ID Number: 1012186153
EPA ID Number: NYP004169918

DO2451
NNW
1/8-1/4
0.205 mi.
1080 ft.

Relative:
Lower

CON EDISON MANHOLE 44567
W 33RD ST & 7TH AVE NW COR
NEW YORK, NY 10001

Click here for full text details

RCRA NonGen / NLR
EPA Id NYP004234845

NY MANIFEST
EPA ID NYP004234845

NJ MANIFEST
EPA Id NYP004234845

Database(s): RCRA NonGen / NLR, NY MANIFEST, NJ MANIFEST

EDR ID Number: 1014919323
EPA ID Number: NYP004234845

CT2452
NW
1/8-1/4
0.205 mi.
1080 ft.

Relative:
Lower

CONSOLIDATED EDISON
V4466-204 W 30TH ST BTW 7 & 8
NEW YORK, NY

Click here for full text details

NY MANIFEST
EPA ID NYP004086138

Database(s): NY MANIFEST

EDR ID Number: 1009240730
EPA ID Number: N/A

DT2453
West
1/8-1/4
0.205 mi.
1081 ft.

Relative:
Lower

NYC PUBLIC LIBRARY - MUHLENBERG BRANCH
209 W 23RD ST
NEW YORK, NY 10018

RCRA NonGen / NLR
FINDS
ECHO
NY MANIFEST

1004761189
NYR000079244

Click here for full text details

RCRA NonGen / NLR
EPA Id NYR000079244

FINDS
Registry ID: 110009487616

ECHO
Registry ID 110009487616

NY MANIFEST
EPA ID NYR000079244

DT2454
West
1/8-1/4
0.205 mi.
1081 ft.

Relative:
Lower

MUHLENBERG BRANCH LIBRARY
209 WEST 23RD STREET
NEW YORK, NY 10011

NY AST

U004047659
N/A

Click here for full text details

NY AST
Facility Id 2-603921

DT2455
West
1/8-1/4
0.205 mi.
1081 ft.

Relative:
Lower

CON EDISON
209-207 W 23RD ST & 8TH AVE
NEW YORK, NY 10011

NY MANIFEST

S117058872
N/A

Click here for full text details

NY MANIFEST
EPA ID NYP004510087

DD2456
SE
1/8-1/4
0.205 mi.
1081 ft.

Relative:
Lower

CON EDISON
101 E 25TH ST E OF PARK AVE
NEW YORK, NY 10010

NY MANIFEST

S119073706
N/A

Click here for full text details

NY MANIFEST
EPA ID NYP004339495

DD2457
SE
1/8-1/4
0.205 mi.
1081 ft.

Relative:
Lower

CON EDISON - VAULT 4846
101 E 25 ST E/O PARK AVE
NEW YORK, NY 10010

RCRA-LQG **1016961303**
NY MANIFEST **NYP004339495**

Click here for full text details

RCRA-LQG
EPA Id NYP004339495

NY MANIFEST
EPA ID NYP004856439

DD2458
SE
1/8-1/4
0.205 mi.
1081 ft.

Relative:
Lower

CON EDISION - V4846
101 E.25 ST. 101 E.25 ST.
NEW YORK, NY 10003

RCRA NonGen / NLR **1007207996**
NY MANIFEST **NYP004080107**

Click here for full text details

RCRA NonGen / NLR
EPA Id NYP004080107

NY MANIFEST
EPA ID NYP004080107

DF2459
NW
1/8-1/4
0.206 mi.
1086 ft.

Relative:
Lower

YUNG BROTHERS REAL ESTATE CO INC
206 WEST 29TH STREET
NEW YORK, NY 10001

NY AST **A100177744**
N/A

Click here for full text details

NY AST
Facility Id 2-146846

DK2460
South
1/8-1/4
0.206 mi.
1086 ft.

Relative:
Lower

889 REALTY INC.
889 BROADWAY
NEW YORK, NY 10003

UST FINDER **1028580282**
N/A

Click here for full text details

DK2461
South
1/8-1/4
0.206 mi.
1086 ft.

Relative:
Lower

889 REALTY INC.
889 BROADWAY
NEW YORK, NY 10003

NY UST **U004061795**
N/A

Click here for full text details

DP2462
SSE
1/8-1/4
0.206 mi.
1087 ft.

Relative:
Lower

CON EDISON SERVICE BOX: 35057
311 PARK AVE S FRONT OF
NEW YORK, NY 10010

NJ MANIFEST | **S117985722**
N/A

Click here for full text details

NJ MANIFEST
EPA Id NYP004262382

DP2463
SSE
1/8-1/4
0.206 mi.
1087 ft.

Relative:
Lower

CON EDISON SERVICE BOX: 35057
311 PARK AVE S FRONT OF
NEW YORK, NY 10010

RCRA NonGen / NLR
FINDS
ECHO
NY MANIFEST
1016143459
NYP004262382

Click here for full text details

RCRA NonGen / NLR
EPA Id NYP004262382

FINDS
Registry ID: 110055431616

ECHO
Registry ID 110055431616

NY MANIFEST
EPA ID NYP004262382

CS2464
SSE
1/8-1/4
0.206 mi.
1089 ft.

Relative:
Lower

CON EDISON - MANHOLE M56500
268 PARK AVE S
NEW YORK, NY 10010

RCRA-LQG | **1024891810**
NYP005150560

Click here for full text details

RCRA-LQG
EPA Id NYP005150560

CS2465
SSE
1/8-1/4
0.206 mi.
1089 ft.

Relative:
Lower

CON EDISON - MANHOLE M56500
268 PARK AVE S
NEW YORK, NY 10010

NY MANIFEST | **S121968743**
N/A

Click here for full text details

NY MANIFEST
EPA ID NYP005150560

DQ2466
NNE
1/8-1/4
0.206 mi.
1089 ft.

Relative:
Higher

CON EDISON
6TH AVE & W 35TH ST
NEW YORK, NY 10018

NY MANIFEST **S119075534**
N/A

Click here for full text details

NY MANIFEST
EPA ID NYP004787073

DQ2467
NNE
1/8-1/4
0.206 mi.
1089 ft.

Relative:
Higher

CON EDISON
6TH AVE & W 35TH ST
NEW YORK, NY 10018

NJ MANIFEST **S120672164**
N/A

Click here for full text details

NJ MANIFEST
EPA Id NYP004787073

DQ2468
NNE
1/8-1/4
0.206 mi.
1089 ft.

Relative:
Higher

CON EDISON
6TH AVE & W 35TH ST
NEW YORK, NY 10018

RCRA NonGen / NLR **1019903557**
NYP004787073

Click here for full text details

RCRA NonGen / NLR
EPA Id NYP004787073

DU2469
West
1/8-1/4
0.206 mi.
1090 ft.

Relative:
Lower

CON EDISON
200 W 25TH ST
NEW YORK, NY 10010

RCRA NonGen / NLR **1018278260**
FINDS **NYP004730222**
ECHO

Click here for full text details

RCRA NonGen / NLR
EPA Id NYP004730222

FINDS
Registry ID: 110067702409

ECHO
Registry ID 110067702409

DU2470
West
1/8-1/4
0.206 mi.
1090 ft.

Relative:
Lower

CON EDISON
200 W 25TH ST
NEW YORK, NY 10010

Click here for full text details

NY MANIFEST
EPA ID NYP004730222

NY MANIFEST **S117739881**
N/A

DU2471
West
1/8-1/4
0.206 mi.
1090 ft.

Relative:
Lower

CON ED - V 1321
200 W 25 ST
NEW YORK, NY 10001

Click here for full text details

RCRA NonGen / NLR
EPA Id NYP004006086

NY MANIFEST
EPA ID NYP004006086

RCRA NonGen / NLR **1007206228**
NY MANIFEST **NYP004006086**

DU2472
West
1/8-1/4
0.206 mi.
1090 ft.

Relative:
Lower

CON EDISON
200 W 25TH ST
NEW YORK, NY 10010

Click here for full text details

NJ MANIFEST
EPA Id NYP004730222

NJ MANIFEST **S120667145**
N/A

CV2473
SW
1/8-1/4
0.206 mi.
1090 ft.

Relative:
Lower

CON EDISON VAULT: 6439
121 W 19TH ST V 6439
NEW YORK, NY 10011

Click here for full text details

RCRA NonGen / NLR
EPA Id NYP004398772

NY MANIFEST
EPA ID NYP004398772

RCRA NonGen / NLR **1016967045**
NY MANIFEST **NYP004398772**

CV2474
SW
1/8-1/4
0.206 mi.
1090 ft.

Relative:
Lower

CON EDISON VAULT: 8547
121 W 19TH ST V 8547
NEW YORK, NY 10011

RCRA NonGen / NLR **1016967047**
NY MANIFEST **NYP004398798**

Click here for full text details

RCRA NonGen / NLR
EPA Id NYP004398798

NY MANIFEST
EPA ID NYP004398798

CV2475
SW
1/8-1/4
0.206 mi.
1090 ft.

Relative:
Lower

CON EDISON V6439
121 W 19TH ST
NEW YORK, NY 10011

RCRA NonGen / NLR **1007207431**
NY MANIFEST **NYP004045498**

Click here for full text details

RCRA NonGen / NLR
EPA Id NYP004045498

NY MANIFEST
EPA ID NYP004045498

CV2476
SW
1/8-1/4
0.206 mi.
1090 ft.

Relative:
Lower

HARRY GITLIN INC
121 W 19TH ST
NEW YORK, NY 10011

RCRA NonGen / NLR **1000372274**
FINDS **NYD002534956**
ECHO

Click here for full text details

RCRA NonGen / NLR
EPA Id NYD002534956

FINDS
Registry ID: 110009465649

ECHO
Registry ID 110009465649

CV2477
SW
1/8-1/4
0.206 mi.
1090 ft.

Relative:
Lower

CON EDISON VAULT: 6032
121 W 19TH ST V 6032
NEW YORK, NY 10011

RCRA NonGen / NLR **1016967046**
NY MANIFEST **NYP004398780**

Click here for full text details

RCRA NonGen / NLR
EPA Id NYP004398780

NY MANIFEST

CON EDISON VAULT: 6032 (Continued) **1016967046**

EPA ID NYP004398780

CV2478
SW
1/8-1/4
0.206 mi.
1090 ft.

Relative:
Lower

NEW YORK PIARO **NY MANIFEST** **1010185483**
121 W 19TH ST **N/A**
NEW YORK, NY 10113

Click here for full text details

NY MANIFEST
EPA ID NYP000953364

CV2479
WSW
1/8-1/4
0.206 mi.
1090 ft.

Relative:
Lower

CHELSEA W. 20, LLC **NY UST** **U004444965**
148 - 150 WEST 20TH STREET **N/A**
NEW YORK, NY 10011

Click here for full text details

CW2480
NE
1/8-1/4
0.206 mi.
1090 ft.

Relative:
Higher

CON EDISON SERVICE BOX: 6620 **NJ MANIFEST** **S117985817**
18 W 35TH ST **N/A**
NEW YORK, NY 10001

Click here for full text details

NJ MANIFEST
EPA Id NYP004263422

CW2481
NE
1/8-1/4
0.206 mi.
1090 ft.

Relative:
Higher

CON EDISON SERVICE BOX: 6620 **RCRA NonGen / NLR** **1016143562**
18 W 35TH ST **FINDS** **NYP004263422**
NEW YORK, NY 10001 **ECHO**
NY MANIFEST

Click here for full text details

RCRA NonGen / NLR
EPA Id NYP004263422

FINDS
Registry ID: 110055462921

ECHO
Registry ID 110055462921

NY MANIFEST
EPA ID NYP004263422

DG2482
SSW
1/8-1/4
0.206 mi.
1090 ft.

Relative:
Lower

CON EDISON
2 W 19TH ST
NEW YORK, NY 10003

RCRA NonGen / NLR **1019909201**
FINDS **NYP004882151**
ECHO

Click here for full text details

RCRA NonGen / NLR
EPA Id NYP004882151

FINDS
Registry ID: 110069651157

ECHO
Registry ID 110069651157

DG2483
SSW
1/8-1/4
0.206 mi.
1090 ft.

Relative:
Lower

CON EDISON
2 W 19TH ST
NEW YORK, NY 10003

NJ MANIFEST **S120678360**
N/A

Click here for full text details

NJ MANIFEST
EPA Id NYP004882151

DQ2484
NNE
1/8-1/4
0.207 mi.
1091 ft.

Relative:
Higher

CON EDISON
66 W 35TH ST & 6TH AVE VAULT2570
NEW YORK, NY 10001

RCRA NonGen / NLR **1019908705**
NYP004848919

Click here for full text details

RCRA NonGen / NLR
EPA Id NYP004848919

DQ2485
NNE
1/8-1/4
0.207 mi.
1091 ft.

Relative:
Higher

CON EDISON
66 W 35TH ST & 6TH AVE VAULT4340
NEW YORK, NY 10001

RCRA NonGen / NLR **1019908706**
NYP004848927

Click here for full text details

RCRA NonGen / NLR
EPA Id NYP004848927

DQ2486
NNE
1/8-1/4
0.207 mi.
1091 ft.

Relative:
Higher

CON EDISON
66 W 35TH ST & 6TH AVE VAULT2570
NEW YORK, NY 10001

Click here for full text details

NJ MANIFEST
EPA Id NYP004848919

Database(s): NJ MANIFEST
EDR ID Number: S120677625
EPA ID Number: N/A

DQ2487
NNE
1/8-1/4
0.207 mi.
1091 ft.

Relative:
Higher

CON EDISON
66 W 35TH ST & 6TH AVE
NEW YORK, NY 10001

Click here for full text details

RCRA NonGen / NLR
EPA Id NYP004848992

Database(s): RCRA NonGen / NLR
EDR ID Number: 1019908707
EPA ID Number: NYP004848992

DQ2488
NNE
1/8-1/4
0.207 mi.
1091 ft.

Relative:
Higher

CON EDISON SERVICE BOX: 29326
1328 E BROADWAY
NEW YORK, NY 10001

Click here for full text details

RCRA NonGen / NLR
EPA Id NYP004375267

NY MANIFEST
EPA ID NYP004375267

Database(s): RCRA NonGen / NLR, NY MANIFEST
EDR ID Number: 1016964610
EPA ID Number: NYP004375267

DQ2489
NNE
1/8-1/4
0.207 mi.
1091 ft.

Relative:
Higher

VICTORIAS SECRET
1328 BROADWAY
NEW YORK, NY 10001

Click here for full text details

RCRA-SQG
EPA Id NYR000088435

US AIRS
EPA plant ID: 110001605843

FINDS
Registry ID: 110001605843

NY MANIFEST
EPA ID NYR000088435

Database(s): RCRA-SQG, US AIRS, FINDS, NY MANIFEST
EDR ID Number: 1004761593
EPA ID Number: NYR000088435

DQ2490
NNE
1/8-1/4
0.207 mi.
1091 ft.

Relative:
Higher

CON EDISON
66 W 35TH ST & 6TH AVE VAULT4340
NEW YORK, NY 10001

Click here for full text details

NJ MANIFEST
EPA Id NYP004848927

NJ MANIFEST **S120677626**
N/A

DQ2491
NNE
1/8-1/4
0.207 mi.
1091 ft.

Relative:
Higher

HERALD SQUARE OWNER, LLC
1328 BROADWAY
NEW YORK, NY 10001

Click here for full text details

NY AST
Facility Id 2-334812

NY AST **U000404391**
N/A

DQ2492
NNE
1/8-1/4
0.207 mi.
1091 ft.

Relative:
Higher

CON EDISON
66 W 35TH ST & 6TH AVE
NEW YORK, NY 10001

Click here for full text details

NJ MANIFEST
EPA Id NYP004848992

NJ MANIFEST **S120677627**
N/A

DQ2493
NNE
1/8-1/4
0.207 mi.
1091 ft.

Relative:
Higher

MARBRIDGE BLDG
1328 BROADWAY
MANHATTAN, NY 10001

Click here for full text details

NJ MANIFEST
EPA Id NYR000088435

NJ MANIFEST **S117987276**
N/A

DQ2494
NNE
1/8-1/4
0.207 mi.
1091 ft.

Relative:
Higher

ULTA BEAUTY
1328 BROADWAY
NEW YORK, NY 10001

Click here for full text details

E MANIFEST **1027876089**
N/A

DG2495
SSW
1/8-1/4
0.207 mi.
1091 ft.

Relative:
Lower

CON EDISON SERVICE BOX: 62744
2-1 E 19TH
NEW YORK, NY 10009

RCRA NonGen / NLR
NY MANIFEST

1016965752
NYP004386173

Click here for full text details

RCRA NonGen / NLR
EPA Id NYP004386173

NY MANIFEST
EPA ID NYP004386173

DS2496
NNE
1/8-1/4
0.207 mi.
1093 ft.

Relative:
Higher

CON EDISON
66 W 35TH ST
NEW YORK, NY 10018

RCRA NonGen / NLR
FINDS
ECHO

1019906948
NYP004828382

Click here for full text details

RCRA NonGen / NLR
EPA Id NYP004828382

FINDS
Registry ID: 110069679556

ECHO
Registry ID 110069679556
Registry ID 110069666864

DQ2497
NNE
1/8-1/4
0.207 mi.
1093 ft.

Relative:
Higher

CON EDISON MANHOLE: 55400
961 6TH AVE
NEW YORK, NY 10018

NJ MANIFEST

S117985961
N/A

Click here for full text details

NJ MANIFEST
EPA Id NYP004265013

DQ2498
NNE
1/8-1/4
0.207 mi.
1093 ft.

Relative:
Higher

CON EDISON MANHOLE: 55400
961 6TH AVE
NEW YORK, NY 10018

RCRA NonGen / NLR
FINDS
ECHO
NY MANIFEST

1016143719
NYP004265013

Click here for full text details

RCRA NonGen / NLR
EPA Id NYP004265013

FINDS
Registry ID: 110055421770

ECHO

CON EDISON MANHOLE: 55400 (Continued) **1016143719**

Registry ID 110055421770

NY MANIFEST
EPA ID NYP004265013

CS2499
SSE
1/8-1/4
0.207 mi.
1094 ft.

Relative:
Lower

270 PARK AVE S **NY AST** **U003392278**
270 PARK AVE S **N/A**
NEW YORK, NY 10010

Click here for full text details

NY AST
Facility Id 2-309877

CS2500
SSE
1/8-1/4
0.207 mi.
1094 ft.

Relative:
Lower

PAN AM EQUITIES **E MANIFEST** **1028032804**
270 PARK AVE SOUTH **N/A**
NEW YORK, NY 10172

Click here for full text details

DI2501
SSW
1/8-1/4
0.207 mi.
1094 ft.

Relative:
Lower

CON EDISON SERVICE BOX: 500 **RCRA NonGen / NLR** **1016965669**
32-30 19TH ST & 6TH AVE **NY MANIFEST** **NYP004385399**
NEW YORK, NY 10011

Click here for full text details

RCRA NonGen / NLR
EPA Id NYP004385399

NY MANIFEST
EPA ID NYP004385399

DF2502
NW
1/8-1/4
0.207 mi.
1095 ft.

Relative:
Lower

CON EDISON **NY MANIFEST** **S117536159**
205 W 28 ST **N/A**
NEW YORK, NY 10001

Click here for full text details

NY MANIFEST
EPA ID NYP004686077

CV2503
WSW
1/8-1/4
0.208 mi.
1097 ft.

Relative:
Lower

CON EDISON
150 W 20TH ST
NEW YORK, NY 10011

NY MANIFEST **S117058617**
N/A

Click here for full text details

NY MANIFEST
EPA ID NYP004507497

CV2504
WSW
1/8-1/4
0.208 mi.
1097 ft.

Relative:
Lower

CON EDISON SERVICE BOX: 3663
150 W 20TH ST
NEW YORK, NY 10011

RCRA NonGen / NLR **1017772972**
NYP004507497

Click here for full text details

RCRA NonGen / NLR
EPA Id NYP004507497

DN2505
ENE
1/8-1/4
0.208 mi.
1097 ft.

Relative:
Higher

CONSOLIDATED EDISON
190 MADISON AVENUE
NEW YORK, NY 10001

NY MANIFEST **1009234226**
N/A

Click here for full text details

NY MANIFEST
EPA ID NYP000927046

CQ2506
South
1/8-1/4
0.208 mi.
1098 ft.

Relative:
Lower

43 EAST 20TH ST
43 EAST 20TH STREET
NEW YORK, NY 10010

NY AST **U003389561**
N/A

Click here for full text details

NY AST
Facility Id 2-197947

DL2507
SW
1/8-1/4
0.208 mi.
1098 ft.

Relative:
Lower

CON EDISON - MANHOLE 3468
119 W 19 ST
NEW YORK, NY 10011

NY MANIFEST **S120957841**
N/A

Click here for full text details

NY MANIFEST
EPA ID NYP004887014

DL2508
SW
1/8-1/4
0.208 mi.
1098 ft.

Relative:
Lower

CON EDISON MANHOLE 3468
119 W 19TH ST
NEW YORK, NY 10011

RCRA NonGen / NLR
NY MANIFEST
NJ MANIFEST

1014919299
NYP004234605

Click here for full text details

RCRA NonGen / NLR
EPA Id NYP004234605

NY MANIFEST
EPA ID NYP004234605

NJ MANIFEST
EPA Id NYP004234605

DV2509
East
1/8-1/4
0.208 mi.
1099 ft.

Relative:
Higher

BELL ATLANTIC NY
E 32ND ST & PARK AVE MANHOLE
NEW YORK, NY

NY MANIFEST

S109064437
N/A

Click here for full text details

NY MANIFEST
EPA ID NYP000942276

CQ2510
South
1/8-1/4
0.208 mi.
1100 ft.

Relative:
Lower

NATIONAL PARK SERVICE
28 E 20TH ST - THEODORE
NEW YORK, NY 10003

RCRA NonGen / NLR
FINDS
ECHO
NY MANIFEST

1000833567
NY0141715961

Click here for full text details

RCRA NonGen / NLR
EPA Id NY0141715961

FINDS
Registry ID: 110004325052

ECHO
Registry ID 110004325052

NY MANIFEST
EPA ID NY0141715961

CY2511
NE
1/8-1/4
0.208 mi.
1100 ft.

Relative:
Higher

CON EDISON SERVICE BOX: 6579
2 W 35TH ST E OF 7TH AVE FRONT
NEW YORK, NY 10001

NJ MANIFEST | **S117985881**
N/A

Click here for full text details

NJ MANIFEST
EPA Id NYP004264149

CY2512
NE
1/8-1/4
0.208 mi.
1100 ft.

Relative:
Higher

CON EDISON
2 W 35TH ST E OF 7TH AVE FRONT
NEW YORK, NY 10001

NY MANIFEST | **S123252438**
N/A

Click here for full text details

NY MANIFEST
EPA ID NYP004263448
EPA ID NYP004264149

CY2513
NE
1/8-1/4
0.208 mi.
1100 ft.

Relative:
Higher

CON EDISON - SERVICE BOX 6623
2 W 35TH ST
NEW YORK, NY 10001

RCRA-LQG | **1016143564**
NYP004263448

Click here for full text details

RCRA-LQG
EPA Id NYP004263448

CY2514
NE
1/8-1/4
0.208 mi.
1100 ft.

Relative:
Higher

CON EDISON SERVICE BOX: 6579
2 W 35TH ST E OF 7TH AVE FRONT OF
NEW YORK, NY 10001

RCRA NonGen / NLR | **1016143633**
NYP004264149

Click here for full text details

RCRA NonGen / NLR
EPA Id NYP004264149

CY2515
NE
1/8-1/4
0.209 mi.
1101 ft.

Relative:
Higher

CON EDISION - V4226
2 E. 35TH ST. 2 E. 35TH ST.
NEW YORK, NY 10003

RCRA NonGen / NLR | **1007207656**
NYP004072526

Click here for full text details

RCRA NonGen / NLR
EPA Id NYP004072526

CY2516
NE
1/8-1/4
0.209 mi.
1101 ft.

Relative:
Higher

CON EDISON
2 E 35TH ST
NEW YORK, NY 10016

RCRA NonGen / NLR **1019325074**
NYP004792065

Click here for full text details

RCRA NonGen / NLR
EPA Id NYP004792065

CY2517
NE
1/8-1/4
0.209 mi.
1101 ft.

Relative:
Higher

CON EDISION - V2598
2 E. 35TH ST. 2 E. 35TH ST.
NEW YORK, NY 10003

RCRA NonGen / NLR **1007208151**
NY MANIFEST **NYP004083036**

Click here for full text details

RCRA NonGen / NLR
EPA Id NYP004083036

NY MANIFEST
EPA ID NYP004083036

CY2518
NE
1/8-1/4
0.209 mi.
1101 ft.

Relative:
Higher

CON EDISON
2 E 35TH ST
NEW YORK, NY 10016

NJ MANIFEST **S120672602**
N/A

Click here for full text details

NJ MANIFEST
EPA Id NYP004792073
EPA Id NYP004792065

CY2519
NE
1/8-1/4
0.209 mi.
1101 ft.

Relative:
Higher

CON EDISON
2 E 35TH ST
NEW YORK, NY 10016

RCRA NonGen / NLR **1019903963**
FINDS **NYP004792073**
ECHO

Click here for full text details

RCRA NonGen / NLR
EPA Id NYP004792073

FINDS
Registry ID: 110069386541

ECHO
Registry ID 110069386541

CY2520
NE
1/8-1/4
0.209 mi.
1101 ft.

Relative:
Higher

CONSOLIDATED EDISON
2 E. 35TH ST. 2 E. 35TH ST.
NEW YORK, NY 10003

NY MANIFEST **S121446742**
N/A

Click here for full text details

NY MANIFEST
EPA ID NYP004072526

CY2521
NE
1/8-1/4
0.209 mi.
1101 ft.

Relative:
Higher

CON EDISON
2 E 35TH ST
NEW YORK, NY 10016

NY MANIFEST **S121446754**
N/A

Click here for full text details

NY MANIFEST
EPA ID NYP004792073

CY2522
NE
1/8-1/4
0.209 mi.
1101 ft.

Relative:
Higher

CON EDISON
2 EAST 35TH ST
NEW YORK, NY 10016

NY MANIFEST **S121446753**
N/A

Click here for full text details

NY MANIFEST
EPA ID NYP004792065

CY2523
NE
1/8-1/4
0.209 mi.
1101 ft.

Relative:
Higher

CONSOLIDATED EDISON
2 E. 35 ST. 2 E. 35 ST.
NEW YORK, NY 10003

NY MANIFEST **S121966943**
N/A

Click here for full text details

NY MANIFEST
EPA ID NYP004080792

DA2524
North
1/8-1/4
0.209 mi.
1102 ft.

Relative:
Higher

VORNADO NEW YORK RHONE LLC
162 WEST 34TH STREET
NEW YORK, NY 10001

NY AST **A100301155**
N/A

Click here for full text details

NY AST
Facility Id 2-146773

DJ2525
WSW
1/8-1/4
0.209 mi.
1104 ft.

Relative:
Lower

CON EDISON
7 AVE & W 21 ST
NEW YORK, NY 10011

NY MANIFEST **S117067518**
N/A

Click here for full text details

NY MANIFEST
EPA ID NYP004604542
EPA ID NYP004605937

DV2526
ENE
1/8-1/4
0.209 mi.
1104 ft.

Relative:
Higher

MENDIK REALTY
TWO PARK AVE - BASEMENT
NEW YORK, NY 10016

RCRA NonGen / NLR **1000912652**
NY0000889600

Click here for full text details

RCRA NonGen / NLR
EPA Id NY0000889600

DJ2527
WSW
1/8-1/4
0.209 mi.
1106 ft.

Relative:
Lower

CON EDISON SERVICE BOX: 3820
167 W 21ST ST & 7TH AVE E OF
NEW YORK, NY 10011

RCRA NonGen / NLR **1017773359**
FINDS **NYP004511390**

Click here for full text details

RCRA NonGen / NLR
EPA Id NYP004511390

FINDS
Registry ID: 110063772804

DJ2528
WSW
1/8-1/4
0.209 mi.
1106 ft.

Relative:
Lower

CON EDISON SERVICE BOX: 3832
66-2 W 21ST ST & 7TH AVE E OF
NEW YORK, NY 10011

RCRA NonGen / NLR **1017773360**
FINDS **NYP004511408**

Click here for full text details

RCRA NonGen / NLR
EPA Id NYP004511408

FINDS
Registry ID: 110063772813

CZ2529
WNW
1/8-1/4
0.209 mi.
1106 ft.

Relative:
Lower

CON EDISON
200 W 27TH ST
NEW YORK, NY

NY MANIFEST **S118464016**
N/A

Click here for full text details

NY MANIFEST
EPA ID NYP004860496

DJ2530
WSW
1/8-1/4
0.210 mi.
1107 ft.

Relative:
Lower

SWAN'S II CLEANERS
181 7TH AVENUE
NEW YORK, NY 10011

RCRA-SQG **1000192245**
ICIS **NYD986872281**
US AIRS
FINDS
ECHO
NY MANIFEST

Click here for full text details

RCRA-SQG
EPA Id NYD986872281

ICIS
FRS ID: 110001609377

US AIRS
EPA plant ID: 110001609411

FINDS
Registry ID: 110001609377

ECHO
Registry ID 110001609377

NY MANIFEST
EPA ID NYD986872281

DJ2531
WSW
1/8-1/4
0.210 mi.
1107 ft.

Relative:
Lower

SWAN'S II CLEANERS
181 SEVENTH AVE
NEW YORK, NY 10011

NY DRYCLEANERS **S110248060**
N/A

Click here for full text details

NY DRYCLEANERS
Facility Id 2-6205-01440

DG2532
SSW
1/8-1/4
0.210 mi.
1109 ft.

Relative:
Lower

FIFTH AVE LOFT CORP
140 FIFTH AVENUE
NEW YORK, NY 10011

NY AST **U003384875**
N/A

Click here for full text details

NY AST
Facility Id 2-097039

DF2533
NW
1/8-1/4
0.210 mi.
1109 ft.

Relative:
Lower

CON EDISON - VAULT 5571
209 W 29 ST
MANHATTAN, NY 10013

NY MANIFEST **S120958257**
N/A

Click here for full text details

NY MANIFEST
EPA ID NYP004925887

DL2534
SW
1/8-1/4
0.210 mi.
1110 ft.

Relative:
Lower

KALTECH IND
123 W 19 ST
NEW YORK, NY 10011

RCRA NonGen / NLR **1001489349**
NY0000071779

Click here for full text details

RCRA NonGen / NLR
EPA Id NY0000071779

DL2535
SW
1/8-1/4
0.210 mi.
1110 ft.

Relative:
Lower

KALTECH INDUSTRIES
123 W 19 ST
NEW YORK, NY 10011

NY Spills **S106002998**
NY MANIFEST **N/A**

Click here for full text details

NY Spills
Spill Number/Closed Date 0200963 / 2004-04-07
Site ID 170934
Spill Date 2002-04-25

NY MANIFEST
EPA ID NY0000071779

DQ2536
NNE
1/8-1/4
0.211 mi.
1112 ft.

Relative:
Higher

CONSOLIDATED EDISON
35TH & BROADWAY
NEW YORK, NY

NY MANIFEST **S109825497**
N/A

Click here for full text details

NY MANIFEST
EPA ID NYP004172997

DQ2537
NNE
1/8-1/4
0.211 mi.
1112 ft.

Relative:
Higher

CON EDISON
W 35TH ST & BROADWAY
NEW YORK, NY 10018

Click here for full text details

RCRA NonGen / NLR
EPA Id NYP004807087

RCRA NonGen / NLR **1019905209**
NYP004807087

DQ2538
NNE
1/8-1/4
0.211 mi.
1112 ft.

Relative:
Higher

CON EDISON
35 ST & BROADWAY
NEW YORK, NY 10001

Click here for full text details

NY MANIFEST
EPA ID NYP004612222

NY MANIFEST **S117314181**
N/A

DQ2539
NNE
1/8-1/4
0.211 mi.
1112 ft.

Relative:
Higher

CON EDISON
W 35TH ST & BROADWAY
NEW YORK, NY 10018

Click here for full text details

NY MANIFEST
EPA ID NYP004807087

NY MANIFEST **S119076501**
N/A

DQ2540
NNE
1/8-1/4
0.211 mi.
1112 ft.

Relative:
Higher

CON EDISON
W 35TH ST & BROADWAY
NEW YORK, NY 10018

Click here for full text details

NJ MANIFEST
EPA Id NYP004807087

NJ MANIFEST **S120673913**
N/A

DQ2541
NNE
1/8-1/4
0.211 mi.
1112 ft.

Relative:
Higher

VERIZON
35TH ST & BROADWAY
NEW YORK, NY 10016

Click here for full text details

RCRA NonGen / NLR
EPA Id NYP000966150

RCRA NonGen / NLR **1014395308**
NYP000966150

DF2542
NW
1/8-1/4
0.211 mi.
1116 ft.

Relative:
Lower

CENTRAL FUR SERVICING CO
208 W 29TH ST
NEW YORK, NY 10001

RCRA NonGen / NLR
FINDS
ECHO

1004758144
NYD986983898

Click here for full text details

RCRA NonGen / NLR
EPA Id NYD986983898

FINDS
Registry ID: 110001604238

ECHO
Registry ID 110001604238

DF2543
NW
1/8-1/4
0.211 mi.
1116 ft.

Relative:
Lower

CONSOLIDATED EDISON
208 W 29TH ST
NEW YORK, NY

NY MANIFEST

S108980643
N/A

Click here for full text details

NY MANIFEST
EPA ID NYP004155347

DD2544
SE
1/8-1/4
0.211 mi.
1116 ft.

Relative:
Lower

CONSOLIDATED EDISON OF NY
F/O 343 PARK AVE SOUTH
NEW YORK, NY 10010

NY MANIFEST

S112140785
N/A

Click here for full text details

NY MANIFEST
EPA ID NYP004255691

DD2545
SE
1/8-1/4
0.211 mi.
1116 ft.

Relative:
Lower

343-353 PARK AVENUE SOUTH
343-353 PARK AVENUE SOUTH
MANHATTAN, NY

NY LTANKS

S105998712
N/A

Click here for full text details

NY LTANKS
Spill Number/Closed Date 0300623 / 2006-09-26
Site ID 265224
Spill Date 2003-04-17

DD2546
SE
1/8-1/4
0.211 mi.
1116 ft.

Relative:
Lower

345 PARK AVENUE SOUTH
345 PARK AVENUE SOUTH
NEW YORK, NY 10010

NY AST **U001837935**
N/A

Click here for full text details

NY AST
Facility Id 2-192589

DD2547
SE
1/8-1/4
0.211 mi.
1116 ft.

Relative:
Lower

HELANIA
345 PARK AVE S
NEW YORK, NY 10010

E MANIFEST **1028027957**
N/A

Click here for full text details

DD2548
SE
1/8-1/4
0.211 mi.
1116 ft.

Relative:
Lower

AVENTURA GENE THERAPY
345 PARK AVE SOUTH 6TH FL
NEW YORK, NY 10010

RCRA-VSQG **1027222196**
NYR000255372

Click here for full text details

RCRA-VSQG
EPA Id NYR000255372

DD2549
SE
1/8-1/4
0.211 mi.
1116 ft.

Relative:
Lower

345 PARK AVENUE CO
PARK AVE
NEW YORK, NY 10154

RCRA-VSQG **1000872669**
NY MANIFEST **NYD987038841**
E MANIFEST

Click here for full text details

RCRA-VSQG
EPA Id NYD987038841

NY MANIFEST
EPA ID NYD001288497
EPA ID NYD987038841

DD2550
SE
1/8-1/4
0.211 mi.
1116 ft.

Relative:
Lower

HELAINA
345 PARK AVE S
NEW YORK, NY 10010

RCRA-VSQG **1027706082**
E MANIFEST **NYR000260794**

Click here for full text details

RCRA-VSQG
EPA Id NYR000260794

DD2551
SE
1/8-1/4
0.211 mi.
1116 ft.

Relative:
Lower

345 PAS
345 PARK AVENUE SOUTH
NEW YORK, NY 10010

RCRA-SQG
NJ MANIFEST
E MANIFEST

1000389166
NYD001288497

Click here for full text details

RCRA-SQG
EPA Id NYD001288497

NJ MANIFEST
EPA Id NYD001288497

DD2552
SE
1/8-1/4
0.211 mi.
1116 ft.

Relative:
Lower

SPILL NUMBER 9712649
331 PARK AVE SO
MANHATTAN, NY

NY LTANKS

S104619463
N/A

Click here for full text details

NY LTANKS
Spill Number/Closed Date 9712649 / 1998-02-12
Site ID 184202
Spill Date 1998-02-12

DD2553
SE
1/8-1/4
0.211 mi.
1116 ft.

Relative:
Lower

331 PARK AVE S
331 PARK AVENUE SOUTH
NEW YORK, NY 10010

NY AST

U003388334
N/A

Click here for full text details

NY AST
Facility Id 2-270148

CY2554
NE
1/8-1/4
0.212 mi.
1117 ft.

Relative:
Higher

CON EDISION - MH33747
5TH AVE & 35TH ST 5TH AVE & 35
NEW YORK, NY 10003

RCRA NonGen / NLR
NY MANIFEST

1007207832
NYP004076378

Click here for full text details

RCRA NonGen / NLR
EPA Id NYP004076378

NY MANIFEST
EPA ID NYP004076378

CS2555
SSE
1/8-1/4
0.212 mi.
1117 ft.

Relative: Lower

CON EDISON SERVICE BOX: 3841
59 E 21ST ST
NEW YORK, NY 10010

RCRA NonGen / NLR **1016963872**
NY MANIFEST **NYP004368411**

Click here for full text details

RCRA NonGen / NLR
EPA Id NYP004368411

NY MANIFEST
EPA ID NYP004368411

DH2556
South
1/8-1/4
0.212 mi.
1120 ft.

Relative: Lower

CON EDISON SERVICE BOX 3501
6 E 19TH ST
NEW YORK, NY 10003

RCRA NonGen / NLR **1015746883**
NY MANIFEST **NYP004248825**

Click here for full text details

RCRA NonGen / NLR
EPA Id NYP004248825

NY MANIFEST
EPA ID NYP004248825

DH2557
South
1/8-1/4
0.212 mi.
1120 ft.

Relative: Lower

CON EDISON SERVICE BOX 3501
6 E 19TH ST
NEW YORK, NY 10003

NJ MANIFEST **S117985169**
N/A

Click here for full text details

NJ MANIFEST
EPA Id NYP004248825

DH2558
South
1/8-1/4
0.212 mi.
1120 ft.

Relative: Lower

CONSOLIDATED EDISON
6 EAST 19 STREET
NEW YORK, NY 10020

NY MANIFEST **S109825589**
N/A

Click here for full text details

NY MANIFEST
EPA ID NYP004176756

CY2559
NE
1/8-1/4
0.212 mi.
1121 ft.

Relative:
Higher

CON EDISON
5TH AVE & 35TH ST
NEW YORK, NY 10016

Click here for full text details

NY MANIFEST
EPA ID NYP004792123

NY MANIFEST **S118256749**
N/A

CY2560
NE
1/8-1/4
0.212 mi.
1121 ft.

Relative:
Higher

CON EDISON
5TH AVE & 35TH ST
NEW YORK, NY 10016

Click here for full text details

NJ MANIFEST
EPA Id NYP004792123

NJ MANIFEST **S120672606**
N/A

CY2561
NE
1/8-1/4
0.212 mi.
1121 ft.

Relative:
Higher

CON EDISON
5TH AVE & 35TH ST
NEW YORK, NY 10016

Click here for full text details

RCRA NonGen / NLR
EPA Id NYP004792123

RCRA NonGen / NLR **1019903966**
NYP004792123

DE2562
SSE
1/8-1/4
0.212 mi.
1121 ft.

Relative:
Lower

SUBWAY CLEANERS
297 PARK AVE SOUTH
NEW YORK, NY 10010

Click here for full text details

RCRA-SQG
EPA Id NYD986997005

ICIS
FRS ID: 110004487895

US AIRS
EPA plant ID: 110019093764

NY DRYCLEANERS
Facility Id 2-6206-01244

NY MANIFEST
EPA ID NYD986997005

RCRA-SQG **1000693635**
ICIS **NYD986997005**
US AIRS
NY DRYCLEANERS
NY MANIFEST

DB2563
ESE
1/8-1/4
0.213 mi.
1122 ft.

Relative:
Lower

CON EDISON
100 E 27TH ST
NEW YORK, NY 10016

Click here for full text details

NY MANIFEST
EPA ID NYP004564779

Database(s): NY MANIFEST
EDR ID Number: S117064016
EPA ID Number: N/A

DB2564
ESE
1/8-1/4
0.213 mi.
1122 ft.

Relative:
Lower

CON EDISON VAULT: 8431
100 E 27TH ST
NEW YORK, NY 10016

Click here for full text details

RCRA NonGen / NLR
EPA Id NYP004564779

FINDS
Registry ID: 110063839869

Database(s): RCRA NonGen / NLR, FINDS
EDR ID Number: 1017778542
EPA ID Number: NYP004564779

DB2565
ESE
1/8-1/4
0.213 mi.
1122 ft.

Relative:
Lower

CON EDISON SERVICE BOX: 5184
100 E 27TH ST FRONT OF
NEW YORK, NY 10016

Click here for full text details

RCRA NonGen / NLR
EPA Id NYP004364998

NY MANIFEST
EPA ID NYP004364998

Database(s): RCRA NonGen / NLR, NY MANIFEST
EDR ID Number: 1016963500
EPA ID Number: NYP004364998

DG2566
SSW
1/8-1/4
0.213 mi.
1123 ft.

Relative:
Lower

INTERNATIONAL DIAL CO.
22 W. 19TH STREET
NEW YORK, NY 10011

Click here for full text details

Database(s): NY HSWDS
EDR ID Number: S108146624
EPA ID Number: N/A

DG2567
SSW
1/8-1/4
0.213 mi.
1123 ft.

Relative:
Lower

INTERNATIONAL DIAL CO INC
22 WEST 19TH STREET
NEW YORK, NY 10011

Click here for full text details

SEMS-ARCHIVE
Site ID 0203672

Database(s): SEMS-ARCHIVE, RCRA NonGen / NLR, FINDS, ECHO, NY MANIFEST
EDR ID Number: 1000216635
EPA ID Number: NYD075253807

INTERNATIONAL DIAL CO INC (Continued) **1000216635**

EPA Id NYD075253807

RCRA NonGen / NLR
EPA Id NYD075253807

FINDS
Registry ID: 110004368470

ECHO
Registry ID 110004368470

NY MANIFEST
EPA ID NYD075253807

DG2568
SSW
1/8-1/4
0.213 mi.
1123 ft.

Relative:
Lower

18-19 STREET ASSOCIATES **NY UST** **U004363242**
22 W 19 ST **N/A**
NEW YORK, NY 10011

Click here for full text details

CV2569
SW
1/8-1/4
0.213 mi.
1123 ft.

Relative:
Lower

JERSEY STREET ASSOCIATES, LLC **NY AST** **U003391597**
133 WEST 19TH STREET **N/A**
NEW YORK, NY 10011

Click here for full text details

NY AST
Facility Id 2-401773

DW2570
South
1/8-1/4
0.213 mi.
1124 ft.

Relative:
Lower

ABNER PROPERTIES COMPANY **NY AST** **U003392932**
45 EAST 20TH STREET **N/A**
NEW YORK, NY 10010

Click here for full text details

NY AST
Facility Id 2-289248

DJ2571
WSW
1/8-1/4
0.213 mi.
1124 ft.

Relative:
Lower

CON EDISON
OPP 213 W 22 ST
NEW YORK, NY 10011

NY MANIFEST **S117313905**
N/A

Click here for full text details

NY MANIFEST
EPA ID NYP004608964

DJ2572
WSW
1/8-1/4
0.213 mi.
1127 ft.

Relative:
Lower

PIERMONT CLEANERS
188 SEVENTH AVENUE
NEW YORK, NY 10011

NY DRYCLEANERS **S128781962**
N/A

Click here for full text details

NY DRYCLEANERS
Facility Id 2-6205-00686

DJ2573
WSW
1/8-1/4
0.213 mi.
1127 ft.

Relative:
Lower

PIERMONT CLEANERS
188 7TH AVE
NEW YORK, NY 10011

RCRA-VSQG **1000365039**
FINDS **NYD980778708**
ECHO
NY MANIFEST

Click here for full text details

RCRA-VSQG
EPA Id NYD980778708

FINDS
Registry ID: 110004392201

ECHO
Registry ID 110004392201

NY MANIFEST
EPA ID NYD980778708

DN2574
ENE
1/8-1/4
0.213 mi.
1127 ft.

Relative:
Higher

CON EDISON MANHOLE: 56504
189 MADISON AVE
NEW YORK, NY 10001

RCRA NonGen / NLR **1016143582**
FINDS **NYP004263620**
ECHO
NY MANIFEST

Click here for full text details

RCRA NonGen / NLR
EPA Id NYP004263620

FINDS
Registry ID: 110055424704

ECHO

CON EDISON MANHOLE: 56504 (Continued) **1016143582**

Registry ID 110055424704

NY MANIFEST
EPA ID NYP004263620

DN2575
ENE
1/8-1/4
0.213 mi.
1127 ft.

Relative: Higher

CON EDISON MANHOLE: 56504
189 MADISON AVE
NEW YORK, NY 10001

NJ MANIFEST **S117985835**
N/A

Click here for full text details

NJ MANIFEST
EPA Id NYP004263620

DN2576
ENE
1/8-1/4
0.213 mi.
1127 ft.

Relative: Higher

CON EDISON
189-197 MADISON AVE
NEW YORK, NY 10016

NY MANIFEST **S117737136**
N/A

Click here for full text details

NY MANIFEST
EPA ID NYP004612289

DM2577
East
1/8-1/4
0.213 mi.
1127 ft.

Relative: Higher

CON EDISON
101 E 30 ST
NEW YORK, NY 10016

NY MANIFEST **S117314029**
N/A

Click here for full text details

NY MANIFEST
EPA ID NYP004610580

DC2578
ESE
1/8-1/4
0.214 mi.
1128 ft.

Relative: Lower

UNKNOWN BUILDING - TTF
419 PARK AVE SOUTH
MANHATTAN, NY

NY LTANKS **S111319210**
N/A

Click here for full text details

NY LTANKS
Spill Number/Closed Date 1108615 / 2016-11-16
Site ID 456356
Spill Date 2011-10-07

DC2579
ESE
1/8-1/4
0.214 mi.
1128 ft.

Relative:
Lower

419 PARK AVE S.
419 PARK AVENUE SOUTH
NEW YORK, NY 10016

NY AST | **A100393033**
N/A

Click here for full text details

NY AST
Facility Id 2-063681

DC2580
ESE
1/8-1/4
0.214 mi.
1128 ft.

Relative:
Lower

419 PARK AVE SOUTH
419 PARK AVE SOUTH
MANHATTAN, NY

NY LTANKS | **S105998029**
N/A

Click here for full text details

NY LTANKS
Spill Number/Closed Date 0210827 / 2003-01-30
Site ID 193510
Spill Date 2003-01-29

DC2581
ESE
1/8-1/4
0.214 mi.
1128 ft.

Relative:
Lower

CON EDISON - MANHOLE 57244
100 E 29TH ST
NEW YORK, NY 10016

NY MANIFEST | **S121968451**
N/A

Click here for full text details

NY MANIFEST
EPA ID NYP005119233

DC2582
ESE
1/8-1/4
0.214 mi.
1128 ft.

Relative:
Lower

CON EDISON - MANHOLE 57244
100 E 29TH ST
NEW YORK, NY 10016

RCRA-LQG | **1024891521**
NYP005119233

Click here for full text details

RCRA-LQG
EPA Id NYP005119233

DC2583
ESE
1/8-1/4
0.214 mi.
1128 ft.

Relative:
Lower

CON EDISION - V 5573
100 E 29 ST 100 E 29 ST
NEW YORK, NY 10003

RCRA NonGen / NLR | **1007208456**
NY MANIFEST | **NYP004090379**

Click here for full text details

RCRA NonGen / NLR
EPA Id NYP004090379

NY MANIFEST
EPA ID NYP004090379

DM2584
East
1/8-1/4
0.214 mi.
1129 ft.

Relative:
Lower

CON EDISON SERVICE BOX: 5556
101 EAST 29TH ST
NEW YORK, NY 10016

Click here for full text details

RCRA NonGen / NLR
EPA Id NYP004365706

NY MANIFEST
EPA ID NYP004365706

Database(s): **RCRA NonGen / NLR, NY MANIFEST**
EDR ID Number: **1016963576**
EPA ID Number: **NYP004365706**

DB2585
ESE
1/8-1/4
0.214 mi.
1129 ft.

Relative:
Lower

CON EDISON VAULT: 3661
100 E 28TH ST
NEW YORK, NY 10016

Click here for full text details

RCRA NonGen / NLR
EPA Id NYP004363404

NY MANIFEST
EPA ID NYP004363404

Database(s): **RCRA NonGen / NLR, NY MANIFEST**
EDR ID Number: **1016963327**
EPA ID Number: **NYP004363404**

DB2586
ESE
1/8-1/4
0.214 mi.
1129 ft.

Relative:
Lower

CON EDISON
100 E 28TH ST
NEW YORK, NY 10016

Click here for full text details

RCRA NonGen / NLR
EPA Id NYP004884843

Database(s): **RCRA NonGen / NLR**
EDR ID Number: **1019909441**
EPA ID Number: **NYP004884843**

DB2587
ESE
1/8-1/4
0.214 mi.
1129 ft.

Relative:
Lower

CON EDISON
100 E 28TH ST
NEW YORK, NY 10016

Click here for full text details

NJ MANIFEST
EPA Id NYP004884843

Database(s): **NJ MANIFEST**
EDR ID Number: **S120678583**
EPA ID Number: **N/A**

DX2588
ENE
1/8-1/4
0.214 mi.
1129 ft.

Relative:
Higher

BONNIE CLEANERS
56 E 34TH ST
NEW YORK, NY 10016

RCRA NonGen / NLR
FINDS
ECHO
NY DRYCLEANERS
NY MANIFEST

1000315660
NYD981079924

Click here for full text details

RCRA NonGen / NLR
EPA Id NYD981079924

FINDS
Registry ID: 110002362862

ECHO
Registry ID 110002362862

NY DRYCLEANERS
Facility Id 2-6206-01424

NY MANIFEST
EPA ID NYD981079924

DY2589
North
1/8-1/4
0.214 mi.
1131 ft.

Relative:
Higher

CON EDISON
108 W 35TH ST
NEW YORK, NY 10018

NY Spills
NY MANIFEST

S106010040
N/A

Click here for full text details

NY Spills
Spill Number/Closed Date 0209431 / 2004-10-12
Site ID 124930
Spill Date 2002-12-13

NY MANIFEST
EPA ID NYP004658993

DY2590
North
1/8-1/4
0.214 mi.
1131 ft.

Relative:
Higher

CONSOLIDATED EDISON
108 W 35 STREET V1837
NEW YORK, NY 11027

NY MANIFEST

1009241981
N/A

Click here for full text details

NY MANIFEST
EPA ID NYP004105383

DY2591 **CON EDISON** **RCRA NonGen / NLR** **1019901294**
North **108 W 35TH ST** **NYP004658993**
1/8-1/4 **NEW YORK, NY 10018**
0.214 mi.
1131 ft.

Click here for full text details

Relative: Higher

RCRA NonGen / NLR
EPA Id NYP004658993

DY2592 **CON EDISON** **NY MANIFEST** **S117317535**
North **F/O 108 WEST 35 ST** **N/A**
1/8-1/4 **NEW YORK, NY 10001**
0.214 mi.
1131 ft.

Click here for full text details

Relative: Higher

NY MANIFEST
EPA ID NYP004649802

DY2593 **CON EDISON** **NJ MANIFEST** **S120666330**
North **108 W 35TH ST** **N/A**
1/8-1/4 **NEW YORK, NY 10018**
0.214 mi.
1131 ft.

Click here for full text details

Relative: Higher

NJ MANIFEST
EPA Id NYP004658993

DE2594 **TANK TEST FAIL** **NY LTANKS** **S116156766**
SSE **303 PARK AVE SOUTH** **N/A**
1/8-1/4 **MANHATTAN, NY**
0.214 mi.
1131 ft.

Click here for full text details

Relative: Lower

NY LTANKS
Spill Number/Closed Date 1309044 / 2014-06-06
Site ID 489817
Spill Date 2013-12-10

DE2595 **303 PARK AVENUE SOUTH ASSOCIATES** **UST FINDER** **1028580909**
SSE **303-311 PARK AVENUE SOUTH** **N/A**
1/8-1/4 **NEW YORK, NY 10010**
0.214 mi.
1131 ft.

Click here for full text details

Relative: Lower

DE2596
SSE
1/8-1/4
0.214 mi.
1131 ft.

Relative:
Lower

303 PARK AVENUE SOUTH ASSOCIATES
303-311 PARK AVENUE SOUTH
NEW YORK, NY 10010

Click here for full text details

NY UST **U001832301**
N/A

DB2597
ESE
1/8-1/4
0.214 mi.
1132 ft.

Relative:
Lower

CONSOLIDATED EDISON
F/O 379 PARK AVE SOUTH
NEW YORK, NY 10010

Click here for full text details

NY MANIFEST
EPA ID NYP004255535

NY MANIFEST **S112140770**
N/A

DD2598
SE
1/8-1/4
0.214 mi.
1132 ft.

Relative:
Lower

WATTON STUDIO CORP
333 PARK AVE SOUTH
NEW YORK, NY 10010

Click here for full text details

NY AST
Facility Id 2-333131

NY AST **U003394397**
N/A

DZ2599
WSW
1/8-1/4
0.215 mi.
1133 ft.

Relative:
Lower

CON EDISON
165 W 20TH ST
NEW YORK, NY 10011

Click here for full text details

NY MANIFEST
EPA ID NYP004507489

NY MANIFEST **S117058616**
N/A

DZ2600
WSW
1/8-1/4
0.215 mi.
1133 ft.

Relative:
Lower

CON EDISON
165 W 20TH ST
NEW YORK, NY 10011

Click here for full text details

RCRA NonGen / NLR
EPA Id NYP004507489

RCRA NonGen / NLR **1017772971**
NYP004507489

DZ2601
WSW
1/8-1/4
0.215 mi.
1133 ft.

Relative:
Lower

CHELSEA WARREN CORP — **NY AST** — **U003397122**
165 WEST 20TH STREET — **N/A**
NEW YORK, NY 10011

Click here for full text details

NY AST
Facility Id 2-603364

DZ2602
WSW
1/8-1/4
0.215 mi.
1133 ft.

Relative:
Lower

CON EDISON — **NY MANIFEST** — **S117740478**
165 W 20 ST — **N/A**
NEW YORK, NY 10011

Click here for full text details

NY MANIFEST
EPA ID NYP004736468

DK2603
South
1/8-1/4
0.215 mi.
1133 ft.

Relative:
Lower

890 BROADWAY CONDO TTF — **NY LTANKS** — **S111319202**
890 BROADWAY — **NY NYC LAND USE** — **N/A**
MANHATTAN, NY

Click here for full text details

NY LTANKS
Spill Number/Closed Date 1108502 / 2011-12-22
Site ID 456238
Spill Date 2011-10-05

DK2604
South
1/8-1/4
0.215 mi.
1133 ft.

Relative:
Lower

LAWRENCE A. WIEN CENTER FOR DANCE — **NY AST** — **U003153175**
890 BROADWAY — **N/A**
NEW YORK, NY 10003

Click here for full text details

NY AST
Facility Id 2-602828

DF2605
NW
1/8-1/4
0.215 mi.
1133 ft.

Relative:
Lower

211 WEST 29TH STREET — **NY Spills** — **S118261079**
211 WEST 29TH STREET — **NY NYC OER** — **N/A**
MANHATTAN, NY

Click here for full text details

NY Spills
Spill Number/Closed Date 1505845 / 2018-04-04
Site ID 513237
Spill Date 2015-09-01

DF2606
NW
1/8-1/4
0.215 mi.
1133 ft.

Relative:
Lower

211 WEST 29TH STREET
211 WEST 29TH STREET
NEW YORK CITY, NY

Click here for full text details

NY VCP **S118943622**
N/A

DA2607
North
1/8-1/4
0.215 mi.
1134 ft.

Relative:
Higher

CON EDISON SERVICE BOX: 6357
159 W 34TH E OF 7TH AVE FRONT OF
NEW YORK, NY 10001

Click here for full text details

RCRA NonGen / NLR
EPA Id NYP004264198

NY MANIFEST
EPA ID NYP004264198

RCRA NonGen / NLR **1016143638**
NY MANIFEST **NYP004264198**

DA2608
North
1/8-1/4
0.215 mi.
1134 ft.

Relative:
Higher

CON EDISON SERVICE BOX: 6357
159 W 34TH E OF 7TH AVE FRONT OF
NEW YORK, NY 10001

Click here for full text details

NJ MANIFEST
EPA Id NYP004264198

NJ MANIFEST **S117985885**
N/A

DX2609
ENE
1/8-1/4
0.215 mi.
1135 ft.

Relative:
Higher

CON EDISION - MH57213
58 EAST 34ST 58 EAST 34ST
NEW YORK, NY 10003

Click here for full text details

RCRA NonGen / NLR
EPA Id NYP004084265

NY MANIFEST
EPA ID NYP004084265

RCRA NonGen / NLR **1007208202**
NY MANIFEST **NYP004084265**

EA2610
SE
1/8-1/4
0.215 mi.
1136 ft.

Relative:
Lower

CONSOLIDATED EDISON
F/O 369 PARK AVE SOUTH
NEW YORK, NY 10010

Click here for full text details

NY MANIFEST
EPA ID NYP004255527

NY MANIFEST **S112140769**
N/A

DG2611
SSW
1/8-1/4
0.216 mi.
1139 ft.

Relative:
Lower

16 WEST 19TH STREET
16 WEST 19TH STREET
NEW YORK, NY 10011

NY AST **U003392075**
N/A

Click here for full text details

NY AST
Facility Id 2-149489

CW2612
NNE
1/8-1/4
0.216 mi.
1139 ft.

Relative:
Higher

25-35 ST. NICHOLAS TERRACE
25-35 ST. NICHOLAS TERRACE
NEW YORK, NY 10027

NY AST **A100353040**
N/A

Click here for full text details

NY AST
Facility Id 2-607977

DV2613
East
1/8-1/4
0.216 mi.
1139 ft.

Relative:
Higher

CON EDISON
101-107 E 31ST ST & 4TH AVE E
NEW YORK, NY 10016

NY MANIFEST **S117060273**
N/A

Click here for full text details

NY MANIFEST
EPA ID NYP004524898

DG2614
SSW
1/8-1/4
0.216 mi.
1141 ft.

Relative:
Lower

CON EDISON SERVICE BOX: 33626
138 5TH AVE & 18TH ST
NEW YORK, NY 10011

RCRA NonGen / NLR **1016965666**
NY MANIFEST **NYP004385365**

Click here for full text details

RCRA NonGen / NLR
EPA Id NYP004385365

NY MANIFEST
EPA ID NYP004385365

DQ2615
NNE
1/8-1/4
0.216 mi.
1141 ft.

Relative:
Higher

CON EDISON SERVICE BOX: 6598
59 W 35TH ST
NEW YORK, NY 10018

RCRA NonGen / NLR **1016971896**
NY MANIFEST **NYP004456497**

Click here for full text details

RCRA NonGen / NLR
EPA Id NYP004456497

NY MANIFEST

CON EDISON SERVICE BOX: 6598 (Continued) **1016971896**

EPA ID NYP004456497

DE2616
SSE
1/8-1/4
0.216 mi.
1142 ft.

Relative:
Lower

ABINGTON HOLDING LLC **NY AST** **A100173557**
295 PARK AVENUE SOUTH **N/A**
NEW YORK, NY 10010

Click here for full text details

NY AST
Facility Id 2-604778

DT2617
West
1/8-1/4
0.216 mi.
1142 ft.

Relative:
Lower

APARTMENT BUILDING **NY AST** **U003388455**
208 WEST 23RD STREET **NY Spills** **N/A**
NEW YORK, NY

Click here for full text details

NY AST
Facility Id 2-276693

NY Spills
Spill Number/Closed Date 0310171 / 2004-03-23
Site ID 80944
Spill Date 2003-12-01

DT2618
West
1/8-1/4
0.216 mi.
1142 ft.

Relative:
Lower

CON EDISON - VAULT 6081 **RCRA NonGen / NLR** **1010325651**
208 WEST 23 ST **NY MANIFEST** **NYP004130688**
NEW YORK, NY 10011

Click here for full text details

RCRA NonGen / NLR
EPA Id NYP004130688

NY MANIFEST
EPA ID NYP004130688

DB2619
ESE
1/8-1/4
0.216 mi.
1143 ft.

Relative:
Lower

401 PARK AVE SOUTH **NY AST** **U003386277**
401 PARK AVE SOUTH **N/A**
NEW YORK, NY 10016

Click here for full text details

NY AST
Facility Id 2-207551

DB2620
ESE
1/8-1/4
0.216 mi.
1143 ft.

Relative:
Lower

DUANE READE
401 PARK AVE SOUTH
NEW YORK, NY 10016

E MANIFEST **1027820317**
N/A

Click here for full text details

DB2621
ESE
1/8-1/4
0.216 mi.
1143 ft.

Relative:
Lower

EVER READY THERMOMETER CO INC
401 PARK AVE S
NEW YORK, NY 10016

RCRA NonGen / NLR **1000351684**
US AIRS **NYD986874907**
NY MANIFEST

Click here for full text details

RCRA NonGen / NLR
EPA Id NYD986874907

US AIRS
EPA plant ID: 110001577222

NY MANIFEST
EPA ID NYD986874907

DG2622
SSW
1/8-1/4
0.216 mi.
1143 ft.

Relative:
Lower

LE CANTALOO CONDOMINIUM
8-10 WEST 19TH STREET
NEW YORK, NY 10011

NY AST **U004079649**
N/A

Click here for full text details

NY AST
Facility Id 2-606384

DX2623
ENE
1/8-1/4
0.216 mi.
1143 ft.

Relative:
Higher

CON EDISON
58 E 34 ST
NEW YORK, NY 10016

NY MANIFEST **S117537834**
N/A

Click here for full text details

NY MANIFEST
EPA ID NYP004704359

DM2624
East
1/8-1/4
0.217 mi.
1144 ft.

Relative:
Lower

HOWARD JOHNSON ON PARK AVENUE
429 PARK AVENUE SOUTH
NEW YORK, NY 10016

NY AST **U003395559**
N/A

Click here for full text details

NY AST
Facility Id 2-600155

DM2625
East
1/8-1/4
0.217 mi.
1144 ft.

Relative:
Lower

CONSOLIDATED EDISON
429 PARK AVE SOUTH
NEW YORK, NY 10002

Click here for full text details

NY MANIFEST
EPA ID NYP004231668

NY MANIFEST **S111157780**
N/A

DG2626
SSW
1/8-1/4
0.217 mi.
1144 ft.

Relative:
Lower

CON EDISON - MANHOLE 3494
14 W 19 ST
NEW YORK, NY 10011

Click here for full text details

NY MANIFEST
EPA ID NYP004913388

NY MANIFEST **S120958112**
N/A

DS2627
NNE
1/8-1/4
0.217 mi.
1144 ft.

Relative:
Higher

CON EDISON MANHOLE 6600
49 W 35TH ST
NEW YORK, NY 10016

Click here for full text details

RCRA NonGen / NLR
EPA Id NYP004247197

NY MANIFEST
EPA ID NYP004247197

RCRA NonGen / NLR **1015746726**
NY MANIFEST **NYP004247197**

DS2628
NNE
1/8-1/4
0.217 mi.
1144 ft.

Relative:
Higher

CON EDISON MANHOLE 6600
49 W 35TH ST
NEW YORK, NY 10016

Click here for full text details

NJ MANIFEST
EPA Id NYP004247197

NJ MANIFEST **S117985048**
N/A

DM2629
East
1/8-1/4
0.217 mi.
1145 ft.

Relative:
Lower

425 PARK SOUTH TOWER CORP.
425 PARK AVENUE SOUTH
NEW YORK, NY 10016

Click here for full text details

NY UST **U004277366**
N/A

DM2630
East
1/8-1/4
0.217 mi.
1145 ft.

Relative:
Lower

425 PARK SOUTH TOWER CORP.
425 PARK AVENUE SOUTH
NEW YORK, NY 10016

Click here for full text details

UST FINDER

1028572788
N/A

DM2631
East
1/8-1/4
0.217 mi.
1145 ft.

Relative:
Lower

425 PARK SOUTH TOWER CORP.
425 PARK AVENUE SOUTH
NEW YORK, NY 10016

Click here for full text details

NY AST
Facility Id 2-602427

NY AST

A100521107
N/A

DC2632
ESE
1/8-1/4
0.217 mi.
1145 ft.

Relative:
Lower

ASCOT
407 PARK AVE. SOUTH
NEW YORK, NY 10016

Click here for full text details

NY AST
Facility Id 2-250910

NY AST

U003387334
N/A

DC2633
ESE
1/8-1/4
0.217 mi.
1145 ft.

Relative:
Lower

CON EDISON
407 PARK AVE S
NEW YORK, NY 10016

Click here for full text details

NY MANIFEST
EPA ID NYP004989139

NY MANIFEST

S119078280
N/A

DM2634
East
1/8-1/4
0.217 mi.
1145 ft.

Relative:
Higher

443 PARK AVENUE SOUTH
443 PARK AVE SOUTH
NEW YORK, NY 10016

Click here for full text details

NY UST

U001839029
N/A

DM2635
East
1/8-1/4
0.217 mi.
1145 ft.

Relative:
Higher

443 PARK AVE S
443 PARK AVE SOUTH
NEW YORK, NY 10016

UST FINDER

1028586794
N/A

Click here for full text details

DS2636
NNE
1/8-1/4
0.217 mi.
1145 ft.

Relative:
Higher

COLLINGWOOD HOTEL
45 W 35 ST
NEW YORK, NY 10001

NY AST

U003391117
N/A

Click here for full text details

NY AST
Facility Id 2-333875

DL2637
SW
1/8-1/4
0.217 mi.
1145 ft.

Relative:
Lower

CON EDISON
OP 108 W 19 ST
NEW YORK, NY 10011

NY MANIFEST

S116551814
N/A

Click here for full text details

NY MANIFEST
EPA ID NYP004504304

DL2638
SW
1/8-1/4
0.217 mi.
1145 ft.

Relative:
Lower

CON EDISON
108 W 19 ST
NEW YORK, NY 10011

NY MANIFEST

S116551815
N/A

Click here for full text details

NY MANIFEST
EPA ID NYP004504312

EB2639
NW
1/8-1/4
0.217 mi.
1146 ft.

Relative:
Lower

FIRST HUDSON CAPITAL, LLC
208 WEST 30TH STREET
NEW YORK, NY 10001

NY AST

U003388386
N/A

Click here for full text details

NY AST
Facility Id 2-275409

DQ2640
NNE
1/8-1/4
0.217 mi.
1147 ft.

Relative:
Higher

CON EDISON SERVICE BOX: 46596
964 6TH N OF W 35TH ST FRONT OF
NEW YORK, NY 10001

Click here for full text details

RCRA NonGen / NLR
EPA Id NYP004263869

NY MANIFEST
EPA ID NYP004263869

Database(s): RCRA NonGen / NLR, NY MANIFEST
EDR ID Number: 1016143605
EPA ID Number: NYP004263869

DQ2641
NNE
1/8-1/4
0.217 mi.
1147 ft.

Relative:
Higher

CON EDISON SERVICE BOX: 46596
964 6TH N OF W 35TH ST FRONT OF
NEW YORK, NY 10001

Click here for full text details

NJ MANIFEST
EPA Id NYP004263869

Database(s): NJ MANIFEST
EDR ID Number: S117985853
EPA ID Number: N/A

DF2642
NW
1/8-1/4
0.217 mi.
1147 ft.

Relative:
Lower

210 WEST 29TH STREET
210 W 29TH ST
NEW YORK, NY 10001

Click here for full text details

NY AST
Facility Id 2-253022

Database(s): NY AST
EDR ID Number: A100166500
EPA ID Number: N/A

DM2643
East
1/8-1/4
0.217 mi.
1147 ft.

Relative:
Higher

NEW ENGLAND QUALITY PRODUCTS
451 PARK AVE S
NEW YORK, NY 10016

Click here for full text details

RCRA NonGen / NLR
EPA Id NYD986983252

FINDS
Registry ID: 110004481007

ECHO
Registry ID 110004481007

NY MANIFEST
EPA ID NYD986983252

Database(s): RCRA NonGen / NLR, FINDS, ECHO, NY MANIFEST
EDR ID Number: 1000555780
EPA ID Number: NYD986983252

DE2644
SSE
1/8-1/4
0.217 mi.
1147 ft.

Relative:
Lower

CON EDISON - TRANSFORMER MANHOLE 2475
101 E. 22 ST
NEW YORK, NY 10010

Click here for full text details

RCRA NonGen / NLR
EPA Id NYP004136263

NY MANIFEST
EPA ID NYP004136263

Database(s): RCRA NonGen / NLR, NY MANIFEST
EDR ID Number: 1010325965
EPA ID Number: NYP004136263

DE2645
SSE
1/8-1/4
0.217 mi.
1147 ft.

Relative:
Lower

CON EDISON SERVICE BOX: 55752
101 E 22ND ST
NEW YORK, NY 10010

Click here for full text details

RCRA NonGen / NLR
EPA Id NYP004442299

NY MANIFEST
EPA ID NYP004442299

Database(s): RCRA NonGen / NLR, NY MANIFEST
EDR ID Number: 1016970516
EPA ID Number: NYP004442299

DE2646
SSE
1/8-1/4
0.217 mi.
1147 ft.

Relative:
Lower

CON EDISON SERVICE BOX: 55752
101-109 E 22ND ST
NEW YORK, NY 10010

Click here for full text details

RCRA NonGen / NLR
EPA Id NYP004386850

NY MANIFEST
EPA ID NYP004386850

Database(s): RCRA NonGen / NLR, NY MANIFEST
EDR ID Number: 1016965825
EPA ID Number: NYP004386850

DF2647
NW
1/8-1/4
0.217 mi.
1148 ft.

Relative:
Lower

211 WEST 28TH STREET
211 WEST 28TH STREET
MANHATTAN, NY

Click here for full text details

Database(s): NY NYC OER
EDR ID Number: S129932166
EPA ID Number: N/A

DF2648
NW
1/8-1/4
0.217 mi.
1148 ft.

Relative:
Lower

211 WEST 28TH STREET
211 WEST 28TH STREET
NEW YORK CITY, NY

Click here for full text details

NY VCP **S118943500**
N/A

DK2649
South
1/8-1/4
0.218 mi.
1149 ft.

Relative:
Lower

V3381
8 E. 19 ST.
NEW YORK, NY 10003

Click here for full text details

NY MANIFEST
EPA ID NYP004054003

NY MANIFEST **S119072704**
N/A

DK2650
South
1/8-1/4
0.218 mi.
1149 ft.

Relative:
Lower

CONSOLIDATED EDISON
8 E 19TH STREET
NEW YORK CITY, NY 10003

Click here for full text details

NY MANIFEST
EPA ID NYP004030581

NY MANIFEST **1007206796**
N/A

DW2651
South
1/8-1/4
0.218 mi.
1150 ft.

Relative:
Lower

30 EAST 20TH STREET
30 EAST 20TH STREET
NEW YORK, NY 10003

Click here for full text details

NY AST
Facility Id 2-193208

NY AST **U003387172**
N/A

DJ2652
WSW
1/8-1/4
0.218 mi.
1150 ft.

Relative:
Lower

212 W. 22 REALTY LLC
212 WEST 22ND STREET
NEW YORK, NY 10011

Click here for full text details

NY AST
Facility Id 2-032549

NY AST **U003393729**
N/A

DS2653
NNE
1/8-1/4
0.218 mi.
1151 ft.

Relative:
Higher

CON EDISON - SERVICE BOX 6604
33 W 35TH ST
NEW YORK, NY 10001

RCRA-LQG **1016450215**
NY MANIFEST **NYP004292389**

Click here for full text details

RCRA-LQG
EPA Id NYP004292389

NY MANIFEST
EPA ID NYP004292389

DH2654
SSW
1/8-1/4
0.218 mi.
1151 ft.

Relative:
Lower

HIT SALES CO
115 5TH AVE
NEW YORK, NY 10003

RCRA NonGen / NLR **1000130928**
FINDS **NYD096125174**
ECHO

Click here for full text details

RCRA NonGen / NLR
EPA Id NYD096125174

FINDS
Registry ID: 110004375916

ECHO
Registry ID 110004375916

DQ2655
NNE
1/8-1/4
0.218 mi.
1153 ft.

Relative:
Higher

CON EDISON
1331 BROADWAY
NEW YORK, NY 10018

RCRA NonGen / NLR **1019905935**
NYP004815284

Click here for full text details

RCRA NonGen / NLR
EPA Id NYP004815284

DZ2656
WSW
1/8-1/4
0.219 mi.
1154 ft.

Relative:
Lower

CON EDISON
171-77 7TH AVE & 20TH ST
NEW YORK, NY 10011

NY MANIFEST **S117058584**
N/A

Click here for full text details

NY MANIFEST
EPA ID NYP004507117

DZ2657
WSW
1/8-1/4
0.219 mi.
1154 ft.

Relative:
Lower

CON EDISON
171-177 7TH AVE & 20TH ST
NEW YORK, NY 10011

Click here for full text details

NY MANIFEST
EPA ID NYP004507141

NY MANIFEST **S117058586**
N/A

DO2658
North
1/8-1/4
0.219 mi.
1156 ft.

Relative:
Higher

RILEY ROSE
435 7TH AVENUE
NEW YORK, NY 10001

Click here for full text details

E MANIFEST **1027859952**
N/A

DO2659
North
1/8-1/4
0.219 mi.
1156 ft.

Relative:
Higher

VORNADO NEW YORK RR1 LLC
435 SEVENTH AVENUE
NEW YORK, NY 10001

Click here for full text details

UST FINDER **1028569155**
N/A

DO2660
North
1/8-1/4
0.219 mi.
1156 ft.

Relative:
Higher

CONSTRUCTION SITE
435 7TH AVENUE
NEW YORK, NY 10001

Click here for full text details

NY AST
Facility Id 2-607530

NY AST **U004046441**
N/A

DO2661
North
1/8-1/4
0.219 mi.
1156 ft.

Relative:
Higher

VORNADO NEW YORK RR1 LLC
435 SEVENTH AVENUE
NEW YORK, NY 10001

Click here for full text details

NY UST **U000407753**
N/A

DO2662
North
1/8-1/4
0.219 mi.
1156 ft.

Relative:
Higher

CON EDISON MANHOLE: 44579
435 7TH AVE
NEW YORK, NY 10018

RCRA NonGen / NLR
FINDS
ECHO
NY MANIFEST

1016143718
NYP004265005

Click here for full text details

RCRA NonGen / NLR
EPA Id NYP004265005

FINDS
Registry ID: 110055467114

ECHO
Registry ID 110055467114

NY MANIFEST
EPA ID NYP004265005

DO2663
North
1/8-1/4
0.219 mi.
1156 ft.

Relative:
Higher

CON EDISON MANHOLE: 44579
435 7TH AVE
NEW YORK, NY 10018

NJ MANIFEST

S117985960
N/A

Click here for full text details

NJ MANIFEST
EPA Id NYP004265005

CX2664
WNW
1/8-1/4
0.219 mi.
1156 ft.

Relative:
Lower

CON EDISON
213 W 26TH
NEW YORK, NY 10001

NY MANIFEST

S118088065
N/A

Click here for full text details

NY MANIFEST
EPA ID NYP004756029

CX2665
WNW
1/8-1/4
0.219 mi.
1156 ft.

Relative:
Lower

CON EDISON
213 W 26TH
NEW YORK, NY 10001

NJ MANIFEST

S120669431
N/A

Click here for full text details

NJ MANIFEST
EPA Id NYP004756029

CX2666
WNW
1/8-1/4
0.219 mi.
1156 ft.

Relative:
Lower

CON EDISON
213 W 26TH
NEW YORK, NY 10001

RCRA NonGen / NLR **1018280702**
FINDS **NYP004756029**
ECHO

Click here for full text details

RCRA NonGen / NLR
EPA Id NYP004756029

FINDS
Registry ID: 110067710597

ECHO
Registry ID 110067710597

DJ2667
West
1/8-1/4
0.219 mi.
1157 ft.

Relative:
Lower

CON EDISON
F/O 217 W 22 ST
NEW YORK, NY 10011

NY MANIFEST **S117313497**
N/A

Click here for full text details

NY MANIFEST
EPA ID NYP004601944

DQ2668
NNE
1/8-1/4
0.219 mi.
1157 ft.

Relative:
Higher

CON EDISON
63 W 35TH ST
NEW YORK, NY 10001

RCRA NonGen / NLR **1019324843**
NYP004768776

Click here for full text details

RCRA NonGen / NLR
EPA Id NYP004768776

DQ2669
NNE
1/8-1/4
0.219 mi.
1157 ft.

Relative:
Higher

CON EDISON
63 W 35TH ST
NEW YORK, NY 10001

NY MANIFEST **S118089279**
N/A

Click here for full text details

NY MANIFEST
EPA ID NYP004768776

DQ2670
NNE
1/8-1/4
0.219 mi.
1157 ft.

Relative:
Higher

CON EDISON
63 W 35TH ST
NEW YORK, NY 10001

NJ MANIFEST | **S120670551**
N/A

Click here for full text details

NJ MANIFEST
EPA Id NYP004768776

CW2671
NE
1/8-1/4
0.219 mi.
1157 ft.

Relative:
Higher

CON EDISON SERVICE BOX: 6606
19 W 35TH ST
NEW YORK, NY 10001

RCRA NonGen / NLR | **1016450214**
NY MANIFEST | **NYP004292371**

Click here for full text details

RCRA NonGen / NLR
EPA Id NYP004292371

NY MANIFEST
EPA ID NYP004292371

EC2672
NE
1/8-1/4
0.219 mi.
1158 ft.

Relative:
Higher

CON EDISON SERVICE BOX: 55454
13 W 35TH E OF 7TH AVE FRONT OF
NEW YORK, NY 10001

RCRA NonGen / NLR | **1016143616**
NY MANIFEST | **NYP004263976**

Click here for full text details

RCRA NonGen / NLR
EPA Id NYP004263976

NY MANIFEST
EPA ID NYP004263976

EC2673
NE
1/8-1/4
0.219 mi.
1158 ft.

Relative:
Higher

CON EDISON SERVICE BOX: 55454
13 W 35TH E OF 7TH AVE FRONT OF
NEW YORK, NY 10001

NJ MANIFEST | **S117985864**
N/A

Click here for full text details

NJ MANIFEST
EPA Id NYP004263976

ED2674
ENE
1/8-1/4
0.219 mi.
1158 ft.

Relative:
Higher

FOUR PARK AVE CLEANERS
4 PARK AVE
NEW YORK, NY 10016

RCRA NonGen / NLR **1004757388**
ICIS **NYD986931657**
US AIRS
NY MANIFEST

Click here for full text details

RCRA NonGen / NLR
EPA Id NYD986931657

ICIS
FRS ID: 110001608788

US AIRS
EPA plant ID: 110001608788

NY MANIFEST
EPA ID NYD986931657

ED2675
ENE
1/8-1/4
0.219 mi.
1158 ft.

Relative:
Higher

4 PARK AVENUE BUILDING
4 PARK AVENUE
NEW YORK, NY 10016

NY AST **1007058114**
US AIRS **N/A**

Click here for full text details

NY AST
Facility Id 2-600298

US AIRS
EPA plant ID: 110015339196

ED2676
ENE
1/8-1/4
0.219 mi.
1158 ft.

Relative:
Higher

FOUR PARK AVENUE CLEANERS
4 PARK AVE
NEW YORK, NY 10016

NY DRYCLEANERS **S128781997**
N/A

Click here for full text details

NY DRYCLEANERS
Facility Id 2-6206-01242

ED2677
ENE
1/8-1/4
0.219 mi.
1158 ft.

Relative:
Higher

DUANE READE
4 PARK AVE.
NEW YORK, NY 10016

E MANIFEST **1027820311**
N/A

Click here for full text details

DS2678
NNE
1/8-1/4
0.220 mi.
1160 ft.

Relative:
Higher

CON EDISON SERVICE BOX: 6599
55 W 35TH ST
NEW YORK, NY 10001

RCRA NonGen / NLR **1016143579**
FINDS **NYP004263596**
ECHO
NY MANIFEST

Click here for full text details

RCRA NonGen / NLR
EPA Id NYP004263596

FINDS
Registry ID: 110055462985

ECHO
Registry ID 110055462985

NY MANIFEST
EPA ID NYP004263596

DS2679
NNE
1/8-1/4
0.220 mi.
1160 ft.

Relative:
Higher

CON EDISON SERVICE BOX: 6599
55 W 35TH ST
NEW YORK, NY 10001

NJ MANIFEST **S117985832**
N/A

Click here for full text details

NJ MANIFEST
EPA Id NYP004263596

DA2680
North
1/8-1/4
0.220 mi.
1163 ft.

Relative:
Higher

CON EDISON MANHOLE: 6356
163 W 34TH ST E OF 7TH AVE FRONT OF
NEW YORK, NY 10001

RCRA NonGen / NLR **1016143643**
NY MANIFEST **NYP004264248**

Click here for full text details

RCRA NonGen / NLR
EPA Id NYP004264248

NY MANIFEST
EPA ID NYP004264248

DA2681
North
1/8-1/4
0.220 mi.
1163 ft.

Relative:
Higher

CON EDISON MANHOLE: 6356
163 W 34TH ST E OF 7TH AVE FRONT
NEW YORK, NY 10001

NJ MANIFEST **S117985889**
N/A

Click here for full text details

NJ MANIFEST
EPA Id NYP004264248

DL2682
SW
1/8-1/4
0.220 mi.
1164 ft.

Relative:
Lower

CHELSEA GREEN ASSOCIATES / 625
625 AVENUE OF THE AMERICAS
NEW YORK, NY 10011

NY AST | **U003392705**
N/A

Click here for full text details

NY AST
Facility Id 2-238724

DV2683
East
1/8-1/4
0.221 mi.
1165 ft.

Relative:
Higher

ROSE HILL PROPERTY ASSOC., INC.
461 PARK AVENUE SOUTH
NEW YORK, NY 10016

NY AST | **A100153985**
N/A

Click here for full text details

NY AST
Facility Id 2-604156

DV2684
East
1/8-1/4
0.221 mi.
1165 ft.

Relative:
Higher

MORRISON JEFFREY A MD LLC
461 PARK AVE SOUTH, 12TH FLR
NEW YORK, NY 10016

E MANIFEST | **1027845713**
N/A

Click here for full text details

DS2685
NNE
1/8-1/4
0.221 mi.
1166 ft.

Relative:
Higher

CON ED - V 8983
35 W 35 ST
NEW YORK, NY 10018

RCRA NonGen / NLR | **1007206105**
NY MANIFEST | **NYP004003638**

Click here for full text details

RCRA NonGen / NLR
EPA Id NYP004003638

NY MANIFEST
EPA ID NYP004003638

DS2686
NNE
1/8-1/4
0.221 mi.
1166 ft.

Relative:
Higher

35 WEST 35TH STREET
35 WEST 35 ST
NEW YORK, NY 10018

NY AST | **A100292205**
N/A

Click here for full text details

NY AST
Facility Id 2-159077

EE2687
NE
1/8-1/4
0.221 mi.
1166 ft.

Relative:
Higher

RAINIER BUILDING
373 5TH AVENUE
NEW YORK, NY 10016

NY AST | **U004048083**
N/A

Click here for full text details

NY AST
Facility Id 2-602745

DW2688
SSE
1/8-1/4
0.221 mi.
1167 ft.

Relative:
Lower

260 PARK AVENUE SOUTH, LLC
260 PARK AVENUE SOUTH
NEW YORK, NY 10010

NY AST | **U004045310**
N/A

Click here for full text details

NY AST
Facility Id 2-609444

DS2689
NNE
1/8-1/4
0.221 mi.
1169 ft.

Relative:
Higher

JULIUS YOUNG CO
29 W 35TH ST - 12TH FLOOR
NEW YORK, NY 10001

RCRA NonGen / NLR
FINDS
ECHO
NY MANIFEST
1001080081
NYR000017889

Click here for full text details

RCRA NonGen / NLR
EPA Id NYR000017889

FINDS
Registry ID: 110004521269

ECHO
Registry ID 110004521269

NY MANIFEST
EPA ID NYR000017889

DS2690
NNE
1/8-1/4
0.221 mi.
1169 ft.

Relative:
Higher

AUSTIN KNIGHT INC
29 W 35TH ST
NEW YORK, NY 10001

RCRA NonGen / NLR
FINDS
ECHO
NY MANIFEST
1001090330
NYR000021675

Click here for full text details

RCRA NonGen / NLR
EPA Id NYR000021675

FINDS
Registry ID: 110004523597

ECHO

AUSTIN KNIGHT INC (Continued) **1001090330**

Registry ID 110004523597

NY MANIFEST
EPA ID NYR000021675

DP2691
SE
1/8-1/4
0.222 mi.
1170 ft.

Relative:
Lower

AMAZON.COM SERVICES LLC **E MANIFEST** **1027792133**
315 PARK AVE SOUTH **N/A**
NEW YORK, NY 10010

Click here for full text details

DP2692
SE
1/8-1/4
0.222 mi.
1170 ft.

Relative:
Lower

EASTMAN **NY LTANKS** **S104877133**
315 PARK AVE SOUTH **N/A**
MANHATTAN, NY

Click here for full text details

NY LTANKS
Spill Number/Closed Date 0008945 / 2005-09-20
Site ID 144732
Spill Date 2000-11-01

DP2693
SE
1/8-1/4
0.222 mi.
1170 ft.

Relative:
Lower

315 PARK AVENUE SOUTH **NY AST** **A100412792**
315 PARK AVENUE SOUTH **N/A**
NEW YORK, NY 10010

Click here for full text details

NY AST
Facility Id 2-034525

DP2694
SE
1/8-1/4
0.222 mi.
1170 ft.

Relative:
Lower

AMAZON RETAIL LLC - INY5 **NY AIRS** **S122375775**
315 PARK AVE SOUTH **NY MANIFEST** **N/A**
NEW YORK, NY 10010

Click here for full text details

NY AIRS
DEC Id 2620601170

NY MANIFEST
EPA ID NYR000253864

DP2695
SE
1/8-1/4
0.222 mi.
1170 ft.

Relative:
Lower

AMAZON.COM SERVICES, INC. (INY5)
315 PARK AVE SOUTH
NEW YORK, NY 10010

Click here for full text details

E MANIFEST **1027792312**
N/A

DP2696
SE
1/8-1/4
0.222 mi.
1170 ft.

Relative:
Lower

AMAZON GO - INY5
315 PARK AVE S
NEW YORK, NY 10010

Click here for full text details

RCRA NonGen / NLR
EPA Id NYR000253864

RCRA NonGen / NLR **1027099701**
E MANIFEST **NYR000253864**

2697
SW
1/8-1/4
0.222 mi.
1170 ft.

Relative:
Lower

CHELSEA LOFTS CORP.
139 WEST 19TH STREET
NEW YORK, NY 10011

Click here for full text details

NY AST
Facility Id 2-247898

NY AST **U003386772**
N/A

DE2698
SSE
1/8-1/4
0.222 mi.
1172 ft.

Relative:
Lower

CON EDISON SERVICE BOX: 4317
104 E 23RD ST
NEW YORK, NY 10010

Click here for full text details

RCRA NonGen / NLR
EPA Id NYP004415840

NY MANIFEST
EPA ID NYP004415840

RCRA NonGen / NLR **1016967983**
NY MANIFEST **NYP004415840**

DE2699
SSE
1/8-1/4
0.222 mi.
1172 ft.

Relative:
Lower

CON EDISON - SERVICE BOX 4327
104 E 23 ST
NEW YORK, NY 10010

Click here for full text details

NY MANIFEST
EPA ID NYP004935381

NY MANIFEST **S120958412**
N/A

DV2700
ENE
1/8-1/4
0.222 mi.
1172 ft.

Relative:
Higher

MTA NYCT - 33RD STREET STATION
E 33RD ST & PARK AVE S
NEW YORK, NY 10016

RCRA NonGen / NLR
NY MANIFEST

1001197349
NYR000038588

Click here for full text details

RCRA NonGen / NLR
EPA Id NYR000038588

NY MANIFEST
EPA ID NYR000038588

CZ2701
WNW
1/8-1/4
0.222 mi.
1172 ft.

Relative:
Lower

CON EDISON AT FASHION INSTITUTE OF TECH
227 W 27TH ST
NEW YORK, NY 10001

RCRA NonGen / NLR
NY MANIFEST

1001818153
NYR000076406

Click here for full text details

RCRA NonGen / NLR
EPA Id NYR000076406

NY MANIFEST
EPA ID NYR000076406

CZ2702
WNW
1/8-1/4
0.222 mi.
1172 ft.

Relative:
Lower

FASHION INSTITUTE OF TECHNOLOGY
W 27TH ST
NEW YORK, NY 10001

RCRA-SQG
FINDS
ECHO
NY MANIFEST
NJ MANIFEST
E MANIFEST

1001818230
NYR000077446

Click here for full text details

RCRA-SQG
EPA Id NYR000077446

FINDS
Registry ID: 110004556249

ECHO
Registry ID 110004556249

NY MANIFEST
EPA ID NYR000077446

NJ MANIFEST
EPA Id NYR000077446

DZ2703
WSW
1/8-1/4
0.222 mi.
1173 ft.

Relative:
Lower

CON EDISON - GAS DRIP 0000
156 W 20TH ST
NEW YORK, NY 10011

NY MANIFEST | **S121968674**
N/A

Click here for full text details

NY MANIFEST
EPA ID NYP005140538

DZ2704
WSW
1/8-1/4
0.222 mi.
1173 ft.

Relative:
Lower

CON EDISON - GAS DRIP 0000
156 W 20TH ST
NEW YORK, NY 10011

RCRA-LQG | **1024891741**
NYP005140538

Click here for full text details

RCRA-LQG
EPA Id NYP005140538

DF2705
NW
1/8-1/4
0.222 mi.
1173 ft.

Relative:
Lower

213-219 WEST 28TH STREET
213 WEST 28TH STREET
NEW YORK CITY, NY

NY VCP | **S125316915**
N/A

Click here for full text details

DF2706
NW
1/8-1/4
0.222 mi.
1173 ft.

Relative:
Lower

213-219 WEST 28TH STREET
213 WEST 28TH STREET
MANHATTAN, NY

NY NYC OER | **S129932172**
N/A

Click here for full text details

DK2707
South
1/8-1/4
0.222 mi.
1174 ft.

Relative:
Lower

CON EDISON
19TH ST & BROADWAY
NEW YORK, NY 10003

RCRA NonGen / NLR | **1010326182**
NY MANIFEST | **NYP004139846**

Click here for full text details

RCRA NonGen / NLR
EPA Id NYP004139846

NY MANIFEST
EPA ID NYP004139846

DK2708
South
1/8-1/4
0.222 mi.
1174 ft.

Relative:
Lower

MTA NYCT - BROADWAY & E 19TH ST SUBSTA
BROADWAY & E 19TH ST
NEW YORK, NY 10003

RCRA NonGen / NLR
NY MANIFEST

1001968884
NYR000080655

Click here for full text details

RCRA NonGen / NLR
EPA Id NYR000080655

NY MANIFEST
EPA ID NYR000080655

DK2709
South
1/8-1/4
0.222 mi.
1174 ft.

Relative:
Lower

CON EDISON
E 19TH & BROADWAY
NEW YORK, NY 10003

RCRA-VSQG

1028907660
NYP005249253

Click here for full text details

RCRA-VSQG
EPA Id NYP005249253

EC2710
NE
1/8-1/4
0.223 mi.
1175 ft.

Relative:
Higher

CON EDISON MANHOLE: 6607
9 W 35TH ST
NEW YORK, NY 10001

RCRA NonGen / NLR
NY MANIFEST

1016450216
NYP004292397

Click here for full text details

RCRA NonGen / NLR
EPA Id NYP004292397

NY MANIFEST
EPA ID NYP004292397

DS2711
NNE
1/8-1/4
0.223 mi.
1175 ft.

Relative:
Higher

CON EDISON MANHOLE 6600
43 W 35TH ST
NEW YORK, NY 10001

RCRA NonGen / NLR
NY MANIFEST

1015747009
NYP004250106

Click here for full text details

RCRA NonGen / NLR
EPA Id NYP004250106

NY MANIFEST
EPA ID NYP004250106

DS2712
NNE
1/8-1/4
0.223 mi.
1178 ft.

Relative:
Higher

411-421 WEST 35TH STREET
41-421 WEST 35TH STREET
MANHATTAN, NY 10001

Click here for full text details

NY UST **U004227338**
N/A

DS2713
NNE
1/8-1/4
0.223 mi.
1178 ft.

Relative:
Higher

411-421 WEST 35TH STREET
41-421 WEST 35TH STREET
MANHATTAN, NY 10001

Click here for full text details

UST FINDER **1028594044**
N/A

DY2714
NNE
1/8-1/4
0.223 mi.
1178 ft.

Relative:
Higher

CON EDISON SERVICE BOX: 6593
95 W 35TH E OF 7TH AVE FRONT OF
NEW YORK, NY 10001

Click here for full text details

RCRA NonGen / NLR
EPA Id NYP004263984

NY MANIFEST
EPA ID NYP004263984

RCRA NonGen / NLR **1016143617**
NY MANIFEST **NYP004263984**

DY2715
NNE
1/8-1/4
0.223 mi.
1178 ft.

Relative:
Higher

CON EDISON SERVICE BOX: 6593
95 W 35TH E OF 7TH AVE FRONT OF
NEW YORK, NY 10001

Click here for full text details

NJ MANIFEST
EPA Id NYP004263984

NJ MANIFEST **S117985865**
N/A

EC2716
NE
1/8-1/4
0.223 mi.
1178 ft.

Relative:
Higher

CON EDISON
3 W 35 ST
NEW YORK, NY 10001

Click here for full text details

NY MANIFEST
EPA ID NYP004721916

NY MANIFEST **S117739097**
N/A

EC2717
NE
1/8-1/4
0.223 mi.
1178 ft.

Relative:
Higher

CON EDISON - 35TH ST
3 W 35TH ST
NY, NY 10001

PA MANIFEST **S118888945**
N/A

Click here for full text details

PA MANIFEST
Generator EPA Id NYP004721916

EC2718
NE
1/8-1/4
0.223 mi.
1178 ft.

Relative:
Higher

3 WEST 35TH STREET
3 WEST 35TH STREET
NEW YORK, NY 10018

NY AST **U003397235**
N/A

Click here for full text details

NY AST
Facility Id 2-603544

DX2719
ENE
1/8-1/4
0.223 mi.
1180 ft.

Relative:
Higher

CON EDISON
64 E 34TH ST
NEW YORK, NY 10016

RCRA NonGen / NLR **1019908488**
NYP004846448

Click here for full text details

RCRA NonGen / NLR
EPA Id NYP004846448

DX2720
ENE
1/8-1/4
0.223 mi.
1180 ft.

Relative:
Higher

CON EDISON
64 E 34TH ST
NEW YORK, NY 10016

NJ MANIFEST **S120677404**
N/A

Click here for full text details

NJ MANIFEST
EPA Id NYP004846448

DX2721
ENE
1/8-1/4
0.223 mi.
1180 ft.

Relative:
Higher

CON ED
64 E 34TH ST
NEW YORK, NY 10016

NY MANIFEST **S119078121**
N/A

Click here for full text details

NY MANIFEST
EPA ID NYP004846448

DQ2722
NNE
1/8-1/4
0.224 mi.
1183 ft.

Relative:
Higher

CON EDISON SERVICE BOX: 46594
969 6TH AVE N OF 35TH ST FRONT OF
NEW YORK, NY 10001

RCRA NonGen / NLR
NY MANIFEST

1016143620
NYP004264016

Click here for full text details

RCRA NonGen / NLR
EPA Id NYP004264016

NY MANIFEST
EPA ID NYP004264016

DQ2723
NNE
1/8-1/4
0.224 mi.
1183 ft.

Relative:
Higher

CON EDISON SERVICE BOX: 46594
969 6TH AVE N OF 35TH ST FRONT OF
NEW YORK, NY 10001

NJ MANIFEST

S117985868
N/A

Click here for full text details

NJ MANIFEST
EPA Id NYP004264016

DN2724
ENE
1/8-1/4
0.224 mi.
1184 ft.

Relative:
Higher

LA VILLE CLEANERS INC
47 E 34TH ST
NEW YORK, NY 10016

RCRA-VSQG
FINDS
ECHO
NY MANIFEST

1004758996
NYD987035060

Click here for full text details

RCRA-VSQG
EPA Id NYD987035060

FINDS
Registry ID: 110004505349

ECHO
Registry ID 110004505349

NY MANIFEST
EPA ID NYD987035060

DN2725
ENE
1/8-1/4
0.224 mi.
1184 ft.

Relative:
Higher

BERKELY SUTTON CLEANERS
47 EAST 34TH ST
NEW YORK, NY 10016

NY DRYCLEANERS

S128781990
N/A

Click here for full text details

NY DRYCLEANERS
Facility Id 2-6206-00508

DS2726
NNE
1/8-1/4
0.224 mi.
1184 ft.

Relative:
Higher

CON EDISON SERVICE BOX: 6605
25 W 35TH ST
NEW YORK, NY 10001

RCRA NonGen / NLR
NY MANIFEST

1016450213
NYP004292363

Click here for full text details

RCRA NonGen / NLR
EPA Id NYP004292363

NY MANIFEST
EPA ID NYP004292363

DB2727
ESE
1/8-1/4
0.224 mi.
1185 ft.

Relative:
Lower

CVS PHARMACY #11226
387 PARK AVE S
NEW YORK, NY 10016

RCRA-VSQG
FINDS
ECHO
NY MANIFEST
E MANIFEST

1000556636
NYD986992097

Click here for full text details

RCRA-VSQG
EPA Id NYD986992097

FINDS
Registry ID: 110004485717

ECHO
Registry ID 110004485717

NY MANIFEST
EPA ID NYD986992097

DB2728
ESE
1/8-1/4
0.224 mi.
1185 ft.

Relative:
Lower

387 PARK AVENUE SOUTH
387-393 PARK AVENUE SOUTH
NEW YORK, NY 10016

NY AST

A100292281
N/A

Click here for full text details

NY AST
Facility Id 2-610182

DB2729
ESE
1/8-1/4
0.224 mi.
1185 ft.

Relative:
Lower

M SHANKEN COMMUNICATIONS INC
387 PARK AVE S - 8TH FLOOR
NEW YORK, NY 10016

RCRA NonGen / NLR
FINDS
ECHO
NY MANIFEST

1000872007
NY0000130146

Click here for full text details

RCRA NonGen / NLR
EPA Id NY0000130146

FINDS

M SHANKEN COMMUNICATIONS INC (Continued) **1000872007**

Registry ID: 110004312351

ECHO
Registry ID 110004312351

NY MANIFEST
EPA ID NY0000130146

DF2730
NW
1/8-1/4
0.225 mi.
1186 ft.

Relative:
Lower

217-221 WEST 29TH STREET - DOB JOB NO. 121184431 & **NY NYC OER** **S129932175**
217 WEST 29TH STREET **N/A**
MANHATTAN, NY

Click here for full text details

DW2731
SSE
1/8-1/4
0.225 mi.
1186 ft.

Relative:
Lower

260 PARK AVENUE REALTY CORP. **NY UST** **U000407930**
48 EAST 21ST STREET **N/A**
NEW YORK, NY 10010

Click here for full text details

DW2732
SSE
1/8-1/4
0.225 mi.
1186 ft.

Relative:
Lower

ROADWAY **NY LTANKS** **S106012404**
48 EAST 21ST ST **NY Spills** **N/A**
MANHATTAN, NY

Click here for full text details

NY LTANKS
Spill Number/Closed Date 0212491 / 2005-05-06
Site ID 210808
Spill Date 2003-03-19

NY Spills
Spill Number/Closed Date 0212530 / 2003-05-05
Spill Number/Closed Date 0212511 / 2003-03-19
Site ID 284844
Site ID 210809
Spill Date 2003-03-19

DW2733
SSE
1/8-1/4
0.225 mi.
1186 ft.

Relative:
Lower

260 PARK AVENUE REALTY CORP.
48 EAST 21ST STREET
NEW YORK, NY 10010

UST FINDER

1028586818
N/A

Click here for full text details

DW2734
SSE
1/8-1/4
0.225 mi.
1186 ft.

Relative:
Lower

CON EDISON SERVICE BOX: 3887
48 E 21ST ST
NEW YORK, NY 10010

RCRA NonGen / NLR
NY MANIFEST

1016964981
NYP004378790

Click here for full text details

RCRA NonGen / NLR
EPA Id NYP004378790

NY MANIFEST
EPA ID NYP004378790

DM2735
East
1/8-1/4
0.225 mi.
1187 ft.

Relative:
Higher

CON EDISON
102-104 E 31ST ST & 4TH AVE E
NEW YORK, NY 10016

NY MANIFEST

S117060274
N/A

Click here for full text details

NY MANIFEST
EPA ID NYP004524906

DM2736
East
1/8-1/4
0.225 mi.
1187 ft.

Relative:
Higher

102 EAST 31ST STREET
102 EAST 31ST STREET
NEW YORK, NY 10016

NY AST

A100178448
N/A

Click here for full text details

NY AST
Facility Id 2-606268

DW2737
South
1/8-1/4
0.225 mi.
1188 ft.

Relative:
Lower

36 EAST 20TH STREET
36 EAST 20TH STREET
NEW YORK, NY 10003

NY AST

U004077438
N/A

Click here for full text details

NY AST
Facility Id 2-279102

DW2738
South
1/8-1/4
0.225 mi.
1188 ft.

Relative:
Lower

CON EDISON
36 20TH ST & GRAMERCY PARK
NEW YORK, NY 10002

NY MANIFEST | **U000400900**
N/A

Click here for full text details

NY MANIFEST
EPA ID NYP004726725

DY2739
North
1/8-1/4
0.225 mi.
1188 ft.

Relative:
Higher

CON EDISON - VAULT V8095
101 W 35TH ST
NEW YORK, NY 10018

RCRA-LQG | **1024890922**
NYP005050570

Click here for full text details

RCRA-LQG
EPA Id NYP005050570

DY2740
North
1/8-1/4
0.225 mi.
1188 ft.

Relative:
Higher

CON EDISON - VAULT V8095
101 W 35TH ST
NEW YORK, NY 10018

NY MANIFEST | **S121967831**
N/A

Click here for full text details

NY MANIFEST
EPA ID NYP005050570

DM2741
ESE
1/8-1/4
0.225 mi.
1189 ft.

Relative:
Lower

AUEVILLA HOLDINGS LLC
103 EAST 29TH STREET
NEW YORK, NY 10016

NY AST | **A100178247**
N/A

Click here for full text details

NY AST
Facility Id 2-606018

DM2742
ESE
1/8-1/4
0.225 mi.
1189 ft.

Relative:
Lower

CON EDISON SERVICE BOX: 5557
103 EAST 29TH ST
NEW YORK, NY 10016

RCRA NonGen / NLR | **1016963577**
NY MANIFEST | **NYP004365714**

Click here for full text details

RCRA NonGen / NLR
EPA Id NYP004365714

NY MANIFEST
EPA ID NYP004365714

DJ2743
WSW
1/8-1/4
0.225 mi.
1190 ft.

Relative:
Lower

CON EDISON SERVICE BOX: 44452
201 W 21ST ST FRONT OF
NEW YORK, NY 10011

Click here for full text details

RCRA NonGen / NLR
EPA Id NYP004508529

FINDS
Registry ID: 110063760906

Database(s): RCRA NonGen / NLR, FINDS
EDR ID Number: 1017773074
EPA ID Number: NYP004508529

DJ2744
WSW
1/8-1/4
0.225 mi.
1190 ft.

Relative:
Lower

CON EDISON
201 W 21ST ST FRONT OF
NEW YORK, NY 10011

Click here for full text details

NY MANIFEST
EPA ID NYP004508529

Database(s): NY MANIFEST
EDR ID Number: S117058719
EPA ID Number: N/A

DJ2745
WSW
1/8-1/4
0.225 mi.
1190 ft.

Relative:
Lower

201 WEST 21 ST TENANTS CORP
201 WEST 21ST STREET
NEW YORK, NY 10011

Click here for full text details

NY AST
Facility Id 2-147206

Database(s): NY AST
EDR ID Number: A100177745
EPA ID Number: N/A

DJ2746
WSW
1/8-1/4
0.225 mi.
1190 ft.

Relative:
Lower

CON EDISON
201 W 21ST ST
NEW YORK, NY 10011

Click here for full text details

NY MANIFEST
EPA ID NYP004402574

Database(s): NY MANIFEST
EDR ID Number: S116043875
EPA ID Number: N/A

DF2747
NW
1/8-1/4
0.225 mi.
1190 ft.

Relative:
Lower

KWIK I'NTL COLOR-229 W 28THS T

MANHATTAN, NY

Click here for full text details

Database(s): PFAS ECHO
EDR ID Number: 1027379936
EPA ID Number: N/A

DB2748
ESE
1/8-1/4
0.225 mi.
1190 ft.

Relative:
Lower

CON EDISON SERVICE BOX: 5180
101 E 27TH ST FRONT OF
NEW YORK, NY 10016

RCRA NonGen / NLR **1016963498**
NY MANIFEST **NYP004364972**

Click here for full text details

RCRA NonGen / NLR
EPA Id NYP004364972

NY MANIFEST
EPA ID NYP004364972

DB2749
ESE
1/8-1/4
0.226 mi.
1194 ft.

Relative:
Lower

381 PARK AVENUE SOUTH
381 PARK AVENUE SOUTH
NEW YORK, NY 10016

NY AST **A100157644**
N/A

Click here for full text details

NY AST
Facility Id 2-604253

EB2750
NW
1/8-1/4
0.226 mi.
1194 ft.

Relative:
Lower

CON ED
21 W 30TH ST
NEW YORK, NY 10001

NY AST **U003388921**
NY MANIFEST **N/A**

Click here for full text details

NY AST
Facility Id 2-283517

NY MANIFEST
EPA ID NYP004827929

DY2751
North
1/8-1/4
0.226 mi.
1195 ft.

Relative:
Higher

CON EDISON MANHOLE: 55453
105 W 35TH ST E OF 7TH AVE FRONT
NEW YORK, NY 10001

NJ MANIFEST **S117985866**
N/A

Click here for full text details

NJ MANIFEST
EPA Id NYP004263992

DY2752
North
1/8-1/4
0.226 mi.
1195 ft.

Relative:
Higher

CON EDISON MANHOLE: 55453
105 W 35TH ST E OF 7TH AVE FRONT OF
NEW YORK, NY 10001

RCRA NonGen / NLR
NY MANIFEST

1016143618
NYP004263992

Click here for full text details

RCRA NonGen / NLR
EPA Id NYP004263992

NY MANIFEST
EPA ID NYP004263992

DO2753
North
1/8-1/4
0.227 mi.
1196 ft.

Relative:
Higher

CON EDISON SERVICE BOX: 6355
167 W 34TH ST E OF 7TH AVE FRONT
NEW YORK, NY 10001

NJ MANIFEST

S117985887
N/A

Click here for full text details

NJ MANIFEST
EPA Id NYP004264214

DO2754
North
1/8-1/4
0.227 mi.
1196 ft.

Relative:
Higher

CON EDISON SERVICE BOX: 6355
167 W 34TH ST E OF 7TH AVE FRONT OF
NEW YORK, NY 10001

RCRA NonGen / NLR
NY MANIFEST

1016143640
NYP004264214

Click here for full text details

RCRA NonGen / NLR
EPA Id NYP004264214

NY MANIFEST
EPA ID NYP004264214

DV2755
ENE
1/8-1/4
0.227 mi.
1196 ft.

Relative:
Higher

CON EDISON MANHOLE 61944
E 33RD ST & PARK AVE SS
NEW YORK, NY 10016

RCRA NonGen / NLR
NJ MANIFEST

1014918114
NYP004216976

Click here for full text details

RCRA NonGen / NLR
EPA Id NYP004216976

NJ MANIFEST
EPA Id NYP004216976

EF2756
SSE
1/8-1/4
0.227 mi.
1197 ft.

Relative:
Lower

FED. OF PROTESTANT WELFARE AGN
281 PARK AVENUE SOUTH
NEW YORK, NY 10010

Click here for full text details

NY AST
Facility Id 2-482625

NY AST
U004046727
N/A

DF2757
NW
1/8-1/4
0.227 mi.
1199 ft.

Relative:
Lower

213-227 WEST 28TH ST LLC C/O HAP INVESTMENT INC
215-219 W 28TH ST
NEW YORK, NY 10022

Click here for full text details

NY MANIFEST
EPA ID NYR000230821

NY MANIFEST
S120959688
N/A

DF2758
NW
1/8-1/4
0.227 mi.
1199 ft.

Relative:
Lower

215 WEST 28TH STREET
215 WEST 28TH STREET
NEW YORK, NY 10001

Click here for full text details

NY UST
U004272328
N/A

DF2759
NW
1/8-1/4
0.227 mi.
1199 ft.

Relative:
Lower

215 WEST 28TH STREET
215 WEST 28TH STREET
NEW YORK, NY 10001

Click here for full text details

UST FINDER
1028598794
N/A

DF2760
NW
1/8-1/4
0.227 mi.
1199 ft.

Relative:
Lower

HAP INVESTMENTS INC 215-219 WEST 28TH STREET
215 W 28TH ST
NEW YORK, NY 10001

Click here for full text details

RCRA-LQG
EPA Id NYR000230821

RCRA-LQG
1023679104
NYR000230821

DE2761
SSE
1/8-1/4
0.227 mi.
1199 ft.

Relative:
Lower

CON EDISON SERVICE BOX: 4328
106 E 23RD ST
NEW YORK, NY 10010

RCRA NonGen / NLR
NY MANIFEST

1016963803
NYP004367769

Click here for full text details

RCRA NonGen / NLR
EPA Id NYP004367769

NY MANIFEST
EPA ID NYP004367769

DR2762
SW
1/8-1/4
0.227 mi.
1200 ft.

Relative:
Lower

TJ MAXX
620 AVE OF THE AMERICAS
NEW YORK, NY 10011

NY MANIFEST

S130581764
N/A

Click here for full text details

NY MANIFEST
EPA ID NYR000021360

DR2763
SW
1/8-1/4
0.227 mi.
1200 ft.

Relative:
Lower

TISHMAN SPEYER PROPERTIES
620 AVE OF THE AMERICAS
NEW YORK, NY 10011

RCRA NonGen / NLR
FINDS
ECHO

1001090299
NYR000021360

Click here for full text details

RCRA NonGen / NLR
EPA Id NYR000021360

FINDS
Registry ID: 110008094203

ECHO
Registry ID 110008094203

DR2764
SW
1/8-1/4
0.227 mi.
1200 ft.

Relative:
Lower

620 SIXTH AVE
620 AVENUE OF THE AMERICAS
NEW YORK, NY 10011

NY AST

U003387121
N/A

Click here for full text details

NY AST
Facility Id 2-192317

DO2765
NNW
1/8-1/4
0.227 mi.
1200 ft.

Relative:
Lower

ASSOCIATED PRESS
10 PENN PLZ LEVEL 5 ASE
NEW YORK, NY 10001

RCRA NonGen / NLR
FINDS
ECHO
NY MANIFEST

1000694462
NYD987007903

Click here for full text details

RCRA NonGen / NLR
EPA Id NYD987007903

FINDS
Registry ID: 110004492228

ECHO
Registry ID 110004492228

NY MANIFEST
EPA ID NYD987007903

DN2766
ENE
1/8-1/4
0.227 mi.
1200 ft.

Relative:
Higher

NYCDOT BRIDGES JAGD CONSTRUCTION
PARK AVE TUNNEL 33RD ST TP
MANHATTAN, NY 10010

RCRA-LQG
E MANIFEST

1000890426
NY0000362897

Click here for full text details

RCRA-LQG
EPA Id NY0000362897

DJ2767
WSW
1/8-1/4
0.227 mi.
1201 ft.

Relative:
Lower

CON EDISON SERVICE BOX: 44449
180 E 7TH AVE FRONT OF
NEW YORK, NY 10011

RCRA NonGen / NLR

1017772936
NYP004507133

Click here for full text details

RCRA NonGen / NLR
EPA Id NYP004507133

DJ2768
WSW
1/8-1/4
0.227 mi.
1201 ft.

Relative:
Lower

CON EDISON
180-182 W 7TH AVE & 20TH ST
NEW YORK, NY 10011

NY MANIFEST

S117058583
N/A

Click here for full text details

NY MANIFEST
EPA ID NYP004507091

EE2769
NE
1/8-1/4
0.228 mi.
1203 ft.

Relative:
Higher

THE ANTOINETTE
7 EAST 35TH STREET
NEW YORK, NY 10016

NY AST | **U000394585**
N/A

Click here for full text details

NY AST
Facility Id 2-083895

EE2770
NE
1/8-1/4
0.228 mi.
1203 ft.

Relative:
Higher

CON EDISON
7 E 35TH ST
NEW YORK, NY 10016

RCRA NonGen / NLR
NY MANIFEST
1014396840
NYP004191565

Click here for full text details

RCRA NonGen / NLR
EPA Id NYP004191565

NY MANIFEST
EPA ID NYP004191565

DL2771
SW
1/8-1/4
0.228 mi.
1204 ft.

Relative:
Lower

CON EDISON
124 W 19 ST
NEW YORK, NY 10011

NY MANIFEST
S116551819
N/A

Click here for full text details

NY MANIFEST
EPA ID NYP004504510

DF2772
NW
1/8-1/4
0.228 mi.
1205 ft.

Relative:
Lower

KWIK INTL COLOR LTD
229 W 28TH ST 8TH & 9TH FL
NEW YORK, NY 10001

RCRA NonGen / NLR
NY MANIFEST
1000230986
NYD001230127

Click here for full text details

RCRA NonGen / NLR
EPA Id NYD001230127

NY MANIFEST
EPA ID NYD001230127

EE2773
NE
1/8-1/4
0.228 mi.
1205 ft.

Relative:
Higher

CON EDISON
1 E 35TH ST
NEW YORK, NY 10016

NJ MANIFEST **S120672611**
N/A

Click here for full text details

NJ MANIFEST
EPA Id NYP004792172

EE2774
NE
1/8-1/4
0.228 mi.
1205 ft.

Relative:
Higher

CON EDISON
1 E 35TH ST
NEW YORK, NY 10016

NY MANIFEST **S121967322**
N/A

Click here for full text details

NY MANIFEST
EPA ID NYP004792172

EE2775
NE
1/8-1/4
0.228 mi.
1205 ft.

Relative:
Higher

CON EDISON
1 E 35TH ST
NEW YORK, NY 10016

RCRA NonGen / NLR **1019903971**
FINDS **NYP004792172**
ECHO

Click here for full text details

RCRA NonGen / NLR
EPA Id NYP004792172

FINDS
Registry ID: 110069685399

ECHO
Registry ID 110069685399

DT2776
West
1/8-1/4
0.229 mi.
1209 ft.

Relative:
Lower

CON EDISON
221-219 W 23RD ST & 8TH AVE
NEW YORK, NY 10011

NY MANIFEST **S117058565**
N/A

Click here for full text details

NY MANIFEST
EPA ID NYP004506911
EPA ID NYP004861205

DE2777
SSE
1/8-1/4
0.229 mi.
1210 ft.

Relative:
Lower

287 PARK AVENUE SOUTH
105 EAST 22ND STREET
NEW YORK, NY 10010

NY AST **U003385059**
N/A

Click here for full text details

NY AST
Facility Id 2-111910

DH2778
SSW
1/8-1/4
0.229 mi.
1210 ft.

Relative:
Lower

109-111 FIFTH AVENUE
111 FIFTH AVENUE
NEW YORK, NY 10003

NY AST **U003385583**
N/A

Click here for full text details

NY AST
Facility Id 2-148679

DH2779
SSW
1/8-1/4
0.229 mi.
1210 ft.

Relative:
Lower

ALKEN-MURRAY CORPORATION
111 5TH AVE
NEW YORK, NY 10003

RCRA NonGen / NLR **1000207035**
FINDS **NYD001309335**
ECHO

Click here for full text details

RCRA NonGen / NLR
EPA Id NYD001309335

FINDS
Registry ID: 110009463954

ECHO
Registry ID 110009463954

DP2780
SE
1/8-1/4
0.230 mi.
1213 ft.

Relative:
Lower

105 E 24TH ST
105 E 24TH ST
NEW YORK, NY 10010

NY AST **U003388105**
N/A

Click here for full text details

NY AST
Facility Id 2-256390

DP2781
SE
1/8-1/4
0.230 mi.
1213 ft.

Relative:
Lower

CON EDISON SERVICE BOX: 4549
105 E 24TH ST FRONT OF
NEW YORK, NY 10010

Click here for full text details

RCRA NonGen / NLR
EPA Id NYP004366985

NY MANIFEST
EPA ID NYP004366985

RCRA NonGen / NLR
NY MANIFEST

1016963715
NYP004366985

DZ2782
WSW
1/8-1/4
0.230 mi.
1213 ft.

Relative:
Lower

151 W 19TH ST
151 W 19TH ST
NEW YORK, NY 10011

Click here for full text details

NY AST
Facility Id 2-249580

NY AST

U004077442
N/A

DL2783
SW
1/8-1/4
0.230 mi.
1214 ft.

Relative:
Lower

CHELSEA HOUSE
126-136 WEST 19TH STREET
NEW YORK, NY 10011

Click here for full text details

NY UST

U004078743
N/A

DL2784
SW
1/8-1/4
0.230 mi.
1214 ft.

Relative:
Lower

CHELSEA HOUSE
126-136 WEST 19TH STREET
NEW YORK, NY 10011

Click here for full text details

UST FINDER

1028581507
N/A

DZ2785
WSW
1/8-1/4
0.230 mi.
1215 ft.

Relative:
Lower

THE WESTMINSTER
180 WEST 20TH STREET
NEW YORK, NY 10011

Click here for full text details

NY AST
Facility Id 2-607435

NY AST

A100296346
N/A

DZ2786
WSW
1/8-1/4
0.230 mi.
1215 ft.

Relative:
Lower

NCH CORPORATION
180 W 20TH STREET
NEW YORK, NY 10001

Click here for full text details

E MANIFEST **1028031730**
N/A

DZ2787
WSW
1/8-1/4
0.230 mi.
1215 ft.

Relative:
Lower

DUANE READE
180 W 20TH AVE.
NEW YORK, NY 10011

Click here for full text details

E MANIFEST **1027820254**
N/A

DO2788
North
1/8-1/4
0.230 mi.
1215 ft.

Relative:
Lower

CON EDISON SERVICE BOX 44571
430 7TH AVE
NEW YORK, NY 10119

Click here for full text details

RCRA NonGen / NLR
EPA Id NYP004247668

NY MANIFEST
EPA ID NYP004247668

RCRA NonGen / NLR **1015746768**
NY MANIFEST **NYP004247668**

DO2789
North
1/8-1/4
0.230 mi.
1215 ft.

Relative:
Lower

CON EDISON SERVICE BOX 44571
430 7TH AVE
NEW YORK, NY 10119

Click here for full text details

NJ MANIFEST
EPA Id NYP004247668

NJ MANIFEST **S117985074**
N/A

DJ2790
WSW
1/8-1/4
0.230 mi.
1216 ft.

Relative:
Lower

218 W 22 ST.
218 WEST 22ND STREET
NEW YORK, NY 10011

Click here for full text details

UST FINDER **1028567257**
N/A

DJ2791
WSW
1/8-1/4
0.230 mi.
1216 ft.

Relative:
Lower

218 W 22 ST.
218 WEST 22ND STREET
NEW YORK, NY 10011

Click here for full text details

NY UST **U004277347**
N/A

DV2792
ENE
1/8-1/4
0.231 mi.
1219 ft.

Relative:
Higher

CON EDISON OTHER - SPECIFY: 3156
100 E 33RD ST & PARK AVE
NEW YORK, NY 10016

Click here for full text details

RCRA NonGen / NLR
EPA Id NYP004487336

FINDS
Registry ID: 110063796673

RCRA NonGen / NLR **1017771788**
FINDS **NYP004487336**

DM2793
East
1/8-1/4
0.231 mi.
1220 ft.

Relative:
Higher

104 E 31ST ST
104 E 31ST ST
NEW YORK, NY 10016

Click here for full text details

UST FINDER **1028567552**
N/A

DM2794
East
1/8-1/4
0.231 mi.
1220 ft.

Relative:
Higher

104 E 31ST ST
104 E 31ST ST
NEW YORK, NY 10016

Click here for full text details

NY UST **U000397403**
N/A

DV2795
ENE
1/8-1/4
0.232 mi.
1225 ft.

Relative:
Higher

CONSOLIDATED EDISON
100 E 33RD ST V2970
NEW YORK, NY 10027

Click here for full text details

NY MANIFEST
EPA ID NYP004094819

NY MANIFEST **1009241110**
N/A

DV2796
East
1/8-1/4
0.232 mi.
1225 ft.

Relative:
Higher

CON ED
107 E 31ST ST
NEW YORK, NY 10016

NY MANIFEST **S118463962**
N/A

Click here for full text details

NY MANIFEST
EPA ID NYP004859660

DE2797
SSE
1/8-1/4
0.232 mi.
1226 ft.

Relative:
Lower

CON EDISON
108 E 23RD ST OPP
NEW YORK, NY 10010

NY MANIFEST **S117736853**
N/A

Click here for full text details

NY MANIFEST
EPA ID NYP004579660

DE2798
SSE
1/8-1/4
0.232 mi.
1226 ft.

Relative:
Lower

CON EDISON SERVICE BOX: 4318
108 E 23RD ST
NEW YORK, NY 10010

RCRA NonGen / NLR **1016967984**
NYP004415857

Click here for full text details

RCRA NonGen / NLR
EPA Id NYP004415857

EG2799
South
1/8-1/4
0.232 mi.
1226 ft.

Relative:
Lower

S AXELROD CO
29 EAST 19 ST
NEW YORK, NY 10003

NY AST **U001836594**
N/A

Click here for full text details

NY AST
Facility Id 2-289477

DJ2800
WSW
1/8-1/4
0.232 mi.
1226 ft.

Relative:
Lower

CON EDISON SERVICE BOX: 44446
200 W 21ST ST FRONT OF
NEW YORK, NY 10011

RCRA NonGen / NLR **1017773073**
FINDS **NYP004508511**

Click here for full text details

RCRA NonGen / NLR
EPA Id NYP004508511

FINDS
Registry ID: 110063760899

DJ2801
WSW
1/8-1/4
0.232 mi.
1226 ft.

Relative:
Lower

CON EDISON
200 W 21ST ST FRONT OF
NEW YORK, NY 10011

NY MANIFEST | **S117058718**
N/A

Click here for full text details

NY MANIFEST
EPA ID NYP004508511

DQ2802
NNE
1/8-1/4
0.233 mi.
1228 ft.

Relative:
Higher

HELMSLEY SPEAR
1350 BROADWAY
NEW YORK, NY 10018

RCRA NonGen / NLR
FINDS
ECHO
NY MANIFEST
E MANIFEST

1000553029
NYD986954386

Click here for full text details

RCRA NonGen / NLR
EPA Id NYD986954386

FINDS
Registry ID: 110004467728

ECHO
Registry ID 110004467728

NY MANIFEST
EPA ID NYD986954386

DV2803
East
1/8-1/4
0.233 mi.
1228 ft.

Relative:
Higher

1 PARK AVE PARTNERS LLC CO MURRAY HILL PROPERTIES
1 PARK AVE
NEW YORK, NY 11016

RCRA-SQG

1012186718
NYR000165803

Click here for full text details

RCRA-SQG
EPA Id NYR000165803

DV2804
East
1/8-1/4
0.233 mi.
1228 ft.

Relative:
Higher

VNO ONE PARK, LLC
1 PARK AVENUE
NEW YORK, NY 10016

NY AST

A100514874
N/A

Click here for full text details

NY AST
Facility Id 2-147753

EH2805
ESE
1/8-1/4
0.233 mi.
1231 ft.

Relative: Lower

MONT BLANC CLEANERS
108 E 28TH ST
NEW YORK, NY 10016

NY DRYCLEANERS **S110247330**
N/A

Click here for full text details

NY DRYCLEANERS
Facility Id 2-6206-01260

EH2806
ESE
1/8-1/4
0.233 mi.
1231 ft.

Relative: Lower

SUBWAY CLEANERS
108 E 28TH ST
NEW YORK, NY 10016

RCRA NonGen / NLR **1000435645**
FINDS **NYD986898179**
ECHO
NY MANIFEST

Click here for full text details

RCRA NonGen / NLR
EPA Id NYD986898179

FINDS
Registry ID: 110004445468

ECHO
Registry ID 110004445468

NY MANIFEST
EPA ID NYD986898179

EA2807
SE
1/8-1/4
0.233 mi.
1232 ft.

Relative: Lower

SPILL NUMBER 0208080
105 E 26TH ST
MANHATTAN, NY

NY LTANKS **S105997200**
N/A

Click here for full text details

NY LTANKS
Spill Number/Closed Date 0208080 / 2002-11-04
Site ID 304895
Spill Date 2002-11-04

DN2808
ENE
1/8-1/4
0.234 mi.
1235 ft.

Relative: Higher

GOODHUE HOUSE
20 EAST 35TH STREET
NEW YORK, NY 10016

NY AST **U003383984**
N/A

Click here for full text details

NY AST
Facility Id 2-080756

DF2809
NW
1/8-1/4
0.234 mi.
1238 ft.

Relative:
Lower

H C L CORP
214 W 29TH ST
NEW YORK, NY 10001

RCRA NonGen / NLR
FINDS
ECHO
NY MANIFEST

1004759020
NYD987036498

Click here for full text details

RCRA NonGen / NLR
EPA Id NYD987036498

FINDS
Registry ID: 110004506231

ECHO
Registry ID 110004506231

NY MANIFEST
EPA ID NYD987036498

DF2810
NW
1/8-1/4
0.234 mi.
1238 ft.

Relative:
Lower

214-226 WEST 29TH ST
214-226 WEST 29TH ST
NEW YORK, NY 10001

NY AST

U003383828
N/A

Click here for full text details

NY AST
Facility Id 2-063835

DF2811
NW
1/8-1/4
0.234 mi.
1238 ft.

Relative:
Lower

BASEMENT
214 WEST 29TH ST
MANHATTAN, NY

NY LTANKS

S117364525
N/A

Click here for full text details

NY LTANKS
Spill Number/Closed Date 1407100 / 2015-03-16
Site ID 500599
Spill Date 2014-10-07

DR2812
SW
1/8-1/4
0.235 mi.
1239 ft.

Relative:
Lower

CHARLES OFFSET
621 SIXTH AVE
NEW YORK, NY 10011

RCRA NonGen / NLR
NY MANIFEST

1000364017
NYD001497056

Click here for full text details

RCRA NonGen / NLR
EPA Id NYD001497056

NY MANIFEST
EPA ID NYD001497056

DO2813
North
1/8-1/4
0.235 mi.
1240 ft.

Relative:
Higher

CON EDISON - MANHOLE M44586
7TH AVE & 34 ST
NEW YORK, NY 10001

Click here for full text details

NY MANIFEST
EPA ID NYP004892135

NY MANIFEST **S120957907**
N/A

DO2814
North
1/8-1/4
0.235 mi.
1240 ft.

Relative:
Higher

MTA NYCT - 34TH ST STATION (1,2,3 LINE)
34TH ST & 7TH AVE
NEW YORK, NY 10001

Click here for full text details

RCRA-SQG
EPA Id NYD986967891

NY MANIFEST
EPA ID NYD986967891

RCRA-SQG **1000554328**
NY MANIFEST **NYD986967891**
E MANIFEST

DO2815
North
1/8-1/4
0.235 mi.
1240 ft.

Relative:
Higher

CON EDISON - VAULT 3129
W 34 & 7TH AVE
NEW YORK, NY 10001

Click here for full text details

NY MANIFEST
EPA ID NYP004912349

NY MANIFEST **S120958096**
N/A

DO2816
North
1/8-1/4
0.235 mi.
1240 ft.

Relative:
Higher

CON EDISON
W 34TH ST & 7TH AVE
NEW YORK, NY 10026

Click here for full text details

RCRA NonGen / NLR
EPA Id NYP004765293

RCRA NonGen / NLR **1019324819**
NYP004765293

DO2817
North
1/8-1/4
0.235 mi.
1240 ft.

Relative:
Higher

CON EDISON
7TH AVE & W 34TH ST
NEW YORK, NY 10001

Click here for full text details

RCRA NonGen / NLR
EPA Id NYP004819326

RCRA NonGen / NLR **1019906281**
NYP004819326

DO2818
North
1/8-1/4
0.235 mi.
1240 ft.

Relative:
Higher

CON EDISON SERVICE BOX: 44582
W 34TH ST & 7TH AVE
NEW YORK, NY 10018

RCRA NonGen / NLR | **1016143743**
NYP004265260

Click here for full text details

RCRA NonGen / NLR
EPA Id NYP004265260

DO2819
North
1/8-1/4
0.235 mi.
1240 ft.

Relative:
Higher

MTA LIRR PENN STATION
7TH AVE & 34TH ST
NEW YORK, NY 10001

RCRA-SQG
E MANIFEST | **1024892069**
NYR000236612

Click here for full text details

RCRA-SQG
EPA Id NYR000236612

DO2820
North
1/8-1/4
0.235 mi.
1240 ft.

Relative:
Higher

CON EDISON
WEST 34 STREET & 7 AVE
NEW YORK, NY 10026

NY MANIFEST | **S126115964**
N/A

Click here for full text details

NY MANIFEST
EPA ID NYP004765293

DO2821
North
1/8-1/4
0.235 mi.
1240 ft.

Relative:
Higher

MTA LIRR PENN STATION
7TH AVE & 34TH ST
NEW YORK, NY 10001

NY MANIFEST | **S130582209**
N/A

Click here for full text details

NY MANIFEST
EPA ID NYR000236612

DO2822
North
1/8-1/4
0.235 mi.
1240 ft.

Relative:
Higher

CON EDISON - MANHOLE M44586
W 34 ST & 7TH AVE
MANHATTAN, NY 10001

NY MANIFEST | **S120958306**
N/A

Click here for full text details

NY MANIFEST
EPA ID NYP004928929

DO2823
North
1/8-1/4
0.235 mi.
1240 ft.

Relative:
Higher

CON EDISON
WEST 34 STREET & 7 AVE
NEW YORK, NY 10026

NJ MANIFEST **S120670245**
N/A

Click here for full text details

NJ MANIFEST
EPA Id NYP004765293

DO2824
North
1/8-1/4
0.235 mi.
1240 ft.

Relative:
Higher

CON EDISON
W 34TH ST & 7TH AVE
NEW YORK, NY 10018

NY MANIFEST **S126115939**
N/A

Click here for full text details

NY MANIFEST
EPA ID NYP004265260

DO2825
North
1/8-1/4
0.235 mi.
1240 ft.

Relative:
Higher

CON EDISON SERVICE BOX: 44582
W 34TH ST & 7TH AVE
NEW YORK, NY 10018

NJ MANIFEST **S117985981**
N/A

Click here for full text details

NJ MANIFEST
EPA Id NYP004265260

DO2826
North
1/8-1/4
0.235 mi.
1240 ft.

Relative:
Higher

CON EDISON
7TH AVE & W 34TH ST
NEW YORK, NY 10001

NJ MANIFEST **S120675045**
N/A

Click here for full text details

NJ MANIFEST
EPA Id NYP004819326

DJ2827
WSW
1/8-1/4
0.235 mi.
1240 ft.

Relative:
Lower

CON EDISON SERVICE BOX: 3808
209 W 21ST ST
NEW YORK, NY 10011

RCRA NonGen / NLR **1016971683**
NY MANIFEST **NYP004454260**

Click here for full text details

RCRA NonGen / NLR
EPA Id NYP004454260

NY MANIFEST
EPA ID NYP004454260

DG2828
SSW
1/8-1/4
0.235 mi.
1242 ft.

Relative:
Lower

7 WEST 18TH STREET
7 WEST 18TH STREET
NEW YORK, NY 10011

NY AST **U003153131**
N/A

Click here for full text details

NY AST
Facility Id 2-061816

DT2829
West
1/8-1/4
0.235 mi.
1243 ft.

Relative:
Lower

CON EDISON
214-09 W 23RD ST & 8TH AVE
NEW YORK, NY 10011

NY MANIFEST **S117058569**
N/A

Click here for full text details

NY MANIFEST
EPA ID NYP004506952

DT2830
West
1/8-1/4
0.235 mi.
1243 ft.

Relative:
Lower

5537-225 WEST 23RD & 220 WEST 34TH STREET MANHATTA
225 W 23RD ST
NEW YORK, NY 10011

UST FINDER **1028600299**
N/A

Click here for full text details

DT2831
West
1/8-1/4
0.235 mi.
1243 ft.

Relative:
Lower

5537-225 WEST 23RD & 220 WEST 34TH STREET MANHATTA
225 W 23RD ST
NEW YORK, NY 10011

NY UST **U001834728**
NY AST **N/A**

Click here for full text details

NY AST
Facility Id 2-234079

DY2832
North
1/8-1/4
0.236 mi.
1244 ft.

Relative:
Higher

CON EDISON SERVICE BOX: 6593
129 W 35TH ST
NEW YORK, NY 10001

RCRA NonGen / NLR **1017774699**
NYP004525135

Click here for full text details

RCRA NonGen / NLR
EPA Id NYP004525135

DY2833
North
1/8-1/4
0.236 mi.
1244 ft.

Relative:
Higher

CON EDISON
129 W 35TH ST
NEW YORK, NY 10001

NY MANIFEST | **S117060296**
N/A

Click here for full text details

NY MANIFEST
EPA ID NYP004525135

ED2834
ENE
1/8-1/4
0.236 mi.
1244 ft.

Relative:
Higher

CON EDISON SERVICE BOX: 42250
3 PARK ROW & BROADWAY E OF
NEW YORK, NY 10038

RCRA NonGen / NLR | **1016969396**
NY MANIFEST | **NYP004430583**

Click here for full text details

RCRA NonGen / NLR
EPA Id NYP004430583

NY MANIFEST
EPA ID NYP004430583

DN2835
ENE
1/8-1/4
0.236 mi.
1246 ft.

Relative:
Higher

NYNEX
35TH STREET & MADISON AVENU
NEW YORK, NY

NY MANIFEST | **1009233817**
N/A

Click here for full text details

NY MANIFEST
EPA ID NYP000921312

DN2836
ENE
1/8-1/4
0.236 mi.
1246 ft.

Relative:
Higher

CON EDISON
MADISON AVE & E 35TH ST
NEW YORK, NY 10016

NJ MANIFEST | **S120672603**
N/A

Click here for full text details

NJ MANIFEST
EPA Id NYP004792081

DN2837
ENE
1/8-1/4
0.236 mi.
1246 ft.

Relative:
Higher

CON EDISON
MADISON AVE & E 35TH ST
NEW YORK, NY 10016

NY MANIFEST | **S119075769**
N/A

Click here for full text details

NY MANIFEST
EPA ID NYP004792081

DN2838
ENE
1/8-1/4
0.236 mi.
1246 ft.

Relative:
Higher

CON EDISON
MADISON AVE & E 35TH ST
NEW YORK, NY 10016

RCRA NonGen / NLR
FINDS
ECHO

1019903964
NYP004792081

Click here for full text details

RCRA NonGen / NLR
EPA Id NYP004792081

FINDS
Registry ID: 110069685344

ECHO
Registry ID 110069685344

DH2839
SSW
1/8-1/4
0.236 mi.
1246 ft.

Relative:
Lower

CVS PHARMACY #11434
130 5TH AVE
NEW YORK, NY 10003

NY MANIFEST

S130582870
N/A

Click here for full text details

NY MANIFEST
EPA ID NYR000256263

DH2840
SSW
1/8-1/4
0.236 mi.
1246 ft.

Relative:
Lower

130 FIFTH AVE
130 FIFTH AVENUE
NEW YORK, NY 10011

NY AST

U004156982
N/A

Click here for full text details

NY AST
Facility Id 2-150584

DH2841
SSW
1/8-1/4
0.236 mi.
1246 ft.

Relative:
Lower

CVS PHARMACY INC
130 5TH AVENUE
NEW YORK CITY, NY 10011

RCRA-VSQG
E MANIFEST

1027473726
NYR000256263

Click here for full text details

RCRA-VSQG
EPA Id NYR000256263

EI2842
WNW
1/8-1/4
0.236 mi.
1247 ft.

Relative:
Lower

CON EDISON
220 W 27TH ST
NEW YORK, NY 10001

RCRA NonGen / NLR
NY MANIFEST
NJ MANIFEST

1012185633
NYP004164661

Click here for full text details

RCRA NonGen / NLR
EPA Id NYP004164661

NY MANIFEST
EPA ID NYP004164661

NJ MANIFEST
EPA Id NYP004164661

EH2843
ESE
1/8-1/4
0.236 mi.
1248 ft.

Relative:
Lower

CONSOLIDATED EDISON COMPANY OF NY
108 E 29TH ST
NEW YORK, NY 10462

RCRA-LQG
NY MANIFEST
E MANIFEST

1000789764
NYD987012283

Click here for full text details

RCRA-LQG
EPA Id NYD987012283

NY MANIFEST
EPA ID NYD987012283

EH2844
ESE
1/8-1/4
0.236 mi.
1248 ft.

Relative:
Lower

CON EDISON SERVICE BOX: 5564
108 E 29TH ST FRONT OF
NEW YORK, NY 10016

RCRA NonGen / NLR
NY MANIFEST

1016965939
NYP004387965

Click here for full text details

RCRA NonGen / NLR
EPA Id NYP004387965

NY MANIFEST
EPA ID NYP004387965

EJ2845
SE
1/8-1/4
0.237 mi.
1250 ft.

Relative:
Lower

104 EAST 25TH STREET
104 EAST 25TH STREET
NEW YORK, NY 10010

NY AST

U003393466
N/A

Click here for full text details

NY AST
Facility Id 2-147729

EK2846
ESE
1/8-1/4
0.237 mi.
1251 ft.

Relative:
Lower

105 EAST 29TH STREET
105 EAST 29TH ST
NEW YORK, NY

NY LTANKS
NY AST

U003153134
N/A

Click here for full text details

NY LTANKS
Spill Number/Closed Date 0211319 / 2013-07-10
Site ID 172259
Spill Date 2003-02-12

NY AST
Facility Id 2-069957

DZ2847
WSW
1/8-1/4
0.237 mi.
1252 ft.

Relative:
Lower

CON EDISON
20TH ST & 7TH AVE
NEW YORK, NY 10003

NJ MANIFEST

S120672536
N/A

Click here for full text details

NJ MANIFEST
EPA Id NYP004791380

DZ2848
WSW
1/8-1/4
0.237 mi.
1252 ft.

Relative:
Lower

CON EDISON
7TH AVE & 20TH ST
NEW YORK, NY 10011

NY MANIFEST

S119075039
N/A

Click here for full text details

NY MANIFEST
EPA ID NYP004777876

DZ2849
WSW
1/8-1/4
0.237 mi.
1252 ft.

Relative:
Lower

CON EDISON
20TH ST & 7TH AVE
NEW YORK, NY 10003

NY MANIFEST

S118090170
N/A

Click here for full text details

NY MANIFEST
EPA ID NYP004736450
EPA ID NYP004791380

DZ2850
WSW
1/8-1/4
0.237 mi.
1252 ft.

Relative:
Lower

CON EDISON
7TH AVE & 20TH ST
NEW YORK, NY 10011

RCRA NonGen / NLR

1019902792
NYP004777876

Click here for full text details

RCRA NonGen / NLR
EPA Id NYP004777876

DZ2851
WSW
1/8-1/4
0.237 mi.
1252 ft.

Relative:
Lower

CON EDISON
20TH ST & 7TH AVE
NEW YORK, NY 10003

RCRA NonGen / NLR **1019903905**
NYP004791380

Click here for full text details

RCRA NonGen / NLR
EPA Id NYP004791380

DZ2852
WSW
1/8-1/4
0.237 mi.
1252 ft.

Relative:
Lower

CON EDISON
20TH ST & 7TH AVE
NEW YORK, NY 10011

NJ MANIFEST **S120667711**
N/A

Click here for full text details

NJ MANIFEST
EPA Id NYP004736450

DZ2853
WSW
1/8-1/4
0.237 mi.
1252 ft.

Relative:
Lower

CON EDISON
7TH AVE & 20TH ST
NEW YORK, NY 10011

NJ MANIFEST **S120671356**
N/A

Click here for full text details

NJ MANIFEST
EPA Id NYP004777876

DZ2854
WSW
1/8-1/4
0.237 mi.
1252 ft.

Relative:
Lower

CON EDISON
20TH ST & 7TH AVE
NEW YORK, NY 10003

RCRA NonGen / NLR **1018278861**
FINDS **NYP004736450**
ECHO

Click here for full text details

RCRA NonGen / NLR
EPA Id NYP004736450

FINDS
Registry ID: 110067681805

ECHO
Registry ID 110067681805

DZ2855
WSW
1/8-1/4
0.237 mi.
1252 ft.

Relative:
Lower

VERIZON
20TH ST & 7TH AVE
NEW YORK, NY 10011

RCRA NonGen / NLR **1014395277**
NYP000965756

Click here for full text details

RCRA NonGen / NLR
EPA Id NYP000965756

DH2856
SSW
1/8-1/4
0.237 mi.
1252 ft.

Relative:
Lower

ALKEN-MURRAY CORPORATION

NEW YORK, NY

PFAS ECHO **1027323480**
N/A

Click here for full text details

DW2857
SSE
1/8-1/4
0.237 mi.
1253 ft.

Relative:
Lower

250 PARK LLC
250 PARK AVE SOUTH
NEW YORK, NY 10003

NY AST **A100416467**
N/A

Click here for full text details

NY AST
Facility Id 2-477486

DW2858
SSE
1/8-1/4
0.237 mi.
1253 ft.

Relative:
Lower

ALL MARKET INC
250 PARK AVE S
NEW YORK, NY 10003

RCRA-VSQG **1025504842**
NYR000241257

Click here for full text details

RCRA-VSQG
EPA Id NYR000241257

DZ2859
WSW
1/8-1/4
0.237 mi.
1253 ft.

Relative:
Lower

CONSOLIDATED EDISON
20 ST & 7TH AVE MH64563
NEW YORK, NY 10008

NY MANIFEST **1009242816**
N/A

Click here for full text details

NY MANIFEST
EPA ID NYP004120804

EE2860
NE
1/8-1/4
0.237 mi.
1253 ft.

Relative:
Higher

CON EDISON - SERVICE BOX 33749
382 5 AVE
NEW YORK, NY 10016

Click here for full text details

NY MANIFEST
EPA ID NYP004937746

NY MANIFEST **S120958447**
N/A

DX2861
ENE
1/8-1/4
0.237 mi.
1254 ft.

Relative:
Higher

CON EDISON
57 EAST 34TH ST
NEW YORK, NY 10016

Click here for full text details

NY MANIFEST
EPA ID NYP004667838

NY MANIFEST **S117535541**
N/A

EL2862
SSE
1/8-1/4
0.237 mi.
1254 ft.

Relative:
Lower

110-112 E. 23RD STREET
110-112 EAST 23RD STREET
NEW YORK, NY 10010

Click here for full text details

NY AST
Facility Id 2-606207

NY AST **A100178393**
N/A

EA2863
ESE
1/8-1/4
0.237 mi.
1254 ft.

Relative:
Lower

CON EDISION - V 450
112 E 27 ST 112 E 27 ST
NEW YORK, NY 10003

Click here for full text details

RCRA NonGen / NLR
EPA Id NYP004090353

NY MANIFEST
EPA ID NYP004090353

RCRA NonGen / NLR **1007208454**
NY MANIFEST **NYP004090353**

DZ2864
WSW
1/8-1/4
0.237 mi.
1254 ft.

Relative:
Lower

CON EDISON SERVICE BOX: 3661
165 W 20TH ST & 7TH AVE SB3661
NEW YORK, NY 10011

Click here for full text details

RCRA NonGen / NLR
EPA Id NYP004507166

FINDS

RCRA NonGen / NLR **1017772939**
FINDS **NYP004507166**

CON EDISON SERVICE BOX: 3661 (Continued) **1017772939**

Registry ID: 110063803022

DZ2865
WSW
1/8-1/4
0.237 mi.
1254 ft.

Relative:
Lower

CON EDISON SERVICE BOX: 3665
134 W 20TH ST & 7TH AVE
NEW YORK, NY 10011

RCRA NonGen / NLR **1017772933**
FINDS **NYP004507109**

Click here for full text details

RCRA NonGen / NLR
EPA Id NYP004507109

FINDS
Registry ID: 110063802960

DZ2866
WSW
1/8-1/4
0.237 mi.
1254 ft.

Relative:
Lower

CON EDISON SERVICE BOX: 3663
148-146 W 20TH ST & 7TH AVE
NEW YORK, NY 10011

RCRA NonGen / NLR **1017772938**
FINDS **NYP004507158**

Click here for full text details

RCRA NonGen / NLR
EPA Id NYP004507158

FINDS
Registry ID: 110063803013

DZ2867
WSW
1/8-1/4
0.237 mi.
1254 ft.

Relative:
Lower

CON EDISON SERVICE BOX: 3653
165 W 20TH ST & 7TH AVE SB3653
NEW YORK, NY 10011

RCRA NonGen / NLR **1017772940**
FINDS **NYP004507174**

Click here for full text details

RCRA NonGen / NLR
EPA Id NYP004507174

FINDS
Registry ID: 110063803031

DX2868
ENE
1/8-1/4
0.238 mi.
1259 ft.

Relative:
Higher

DOC'S /BETH ISRAEL MEDICAL CENTER
55 E 34TH STREET
NEW YORK, NY 10016

NY AST **U004081721**
N/A

Click here for full text details

NY AST
Facility Id 2-237450

DX2869
ENE
1/8-1/4
0.238 mi.
1259 ft.

Relative:
Higher

CON EDISION - V3488
55 E 34 STREET 55 E 34 STREET
NEW YORK, NY 10003

RCRA NonGen / NLR **1007208200**
NY MANIFEST **NYP004084208**

Click here for full text details

RCRA NonGen / NLR
EPA Id NYP004084208

NY MANIFEST
EPA ID NYP004084208

DX2870
ENE
1/8-1/4
0.238 mi.
1259 ft.

Relative:
Higher

STRANG CLINIC
55 EAST 34TH ST
NEW YORK, NY 10016

NY MANIFEST **1009226270**
N/A

Click here for full text details

NY MANIFEST
EPA ID NYD071034953

DT2871
West
1/8-1/4
0.239 mi.
1262 ft.

Relative:
Lower

CON EDISON SERVICE BOX: 4232
221-219 W 23RD ST & 8TH AVE
NEW YORK, NY 10011

RCRA NonGen / NLR **1017772914**
NYP004506911

Click here for full text details

RCRA NonGen / NLR
EPA Id NYP004506911

DJ2872
WSW
1/8-1/4
0.239 mi.
1263 ft.

Relative:
Lower

211 WEST 21ST STREET
211 WEST 21ST STREET
NEW YORK, NY 10011

NY AST **U003384239**
N/A

Click here for full text details

NY AST
Facility Id 2-085898

DR2873
SW
1/8-1/4
0.239 mi.
1263 ft.

Relative:
Lower

BED BATH & BEYOND #42
620 6TH AVE
NEW YORK, NY 10011

RCRA-SQG **1023968760**
FINDS **NYR000234146**

Click here for full text details

RCRA-SQG
EPA Id NYR000234146

FINDS

BED BATH & BEYOND #42 (Continued) **1023968760**

Registry ID: 110070205766

DR2874
SW
1/8-1/4
0.239 mi.
1263 ft.

Relative:
Lower

BB&B C/O PSC ATTN: BB&B CSR
620 6TH AVENUE
NEW YORK, NY 10011

E MANIFEST **1027801319**
N/A

Click here for full text details

DR2875
SW
1/8-1/4
0.239 mi.
1263 ft.

Relative:
Lower

BED BATH & BEYOND #42
620 6TH AVE
NEW YORK, NY 10011

NY MANIFEST **S121447026**
N/A

Click here for full text details

NY MANIFEST
EPA ID NYR000234146

DY2876
North
1/8-1/4
0.239 mi.
1264 ft.

Relative:
Higher

CON EDISON - VAULT V6149
135 W 35TH ST
NEW YORK, NY 10001

NY MANIFEST **S121967979**
N/A

Click here for full text details

NY MANIFEST
EPA ID NYP005070446

DY2877
North
1/8-1/4
0.239 mi.
1264 ft.

Relative:
Higher

CON EDISON - VAULT V6149
135 W 35TH ST
NEW YORK, NY 10001

RCRA-LQG **1024891066**
NYP005070446

Click here for full text details

RCRA-LQG
EPA Id NYP005070446

DY2878
North
1/8-1/4
0.240 mi.
1265 ft.

Relative:
Higher

CON EDISON MANHOLE: 56443
131 W 35TH ST OPPOSITE OF
NEW YORK, NY 10001

RCRA NonGen / NLR **1016968766**
NY MANIFEST **NYP004423968**

Click here for full text details

RCRA NonGen / NLR
EPA Id NYP004423968

NY MANIFEST

CON EDISON MANHOLE: 56443 (Continued) **1016968766**

EPA ID NYP004423968

DY2879
North
1/8-1/4
0.240 mi.
1265 ft.

Relative:
Higher

131 W 35TH ST TENANTS CORP **NY AST** **U003387445**
131 W 35TH ST **N/A**
NEW YORK, NY 10018

Click here for full text details

NY AST
Facility Id 2-291331

DY2880
North
1/8-1/4
0.240 mi.
1265 ft.

Relative:
Higher

CON EDISON - VAULT V6250 **NY MANIFEST** **S120958191**
131 W 35 ST **N/A**
NEW YORK, NY 10001

Click here for full text details

NY MANIFEST
EPA ID NYP004920458

DM2881
East
1/8-1/4
0.240 mi.
1267 ft.

Relative:
Lower

CON EDISON **RCRA NonGen / NLR** **1018278751**
113 E 30TH ST **FINDS** **NYP004735320**
NEW YORK, NY 10016 **ECHO**

Click here for full text details

RCRA NonGen / NLR
EPA Id NYP004735320

FINDS
Registry ID: 110067680824

ECHO
Registry ID 110067680824

DM2882
East
1/8-1/4
0.240 mi.
1267 ft.

Relative:
Lower

CON EDISON **NJ MANIFEST** **S120667603**
113 E 30TH ST **N/A**
NEW YORK, NY 10016

Click here for full text details

NJ MANIFEST
EPA Id NYP004735320

DM2883
East
1/8-1/4
0.240 mi.
1267 ft.

Relative:
Lower

CON EDISON
113 E 30TH ST
NEW YORK, NY 10016

NY MANIFEST **S117740367**
N/A

Click here for full text details

NY MANIFEST
EPA ID NYP004735320

DY2884
NNE
1/8-1/4
0.240 mi.
1268 ft.

Relative:
Higher

ESRT 1333 BROADWAY, LLC
1333 BROADWAY
NEW YORK, NY 10018

NY AST **U004076146**
N/A

Click here for full text details

NY AST
Facility Id 2-054747

EM2885
NW
1/8-1/4
0.241 mi.
1273 ft.

Relative:
Lower

221-227 WEST 28TH STREET
221 WEST 28TH STREET
NEW YORK CITY, NY

NY VCP **S125316923**
N/A

Click here for full text details

EM2886
NW
1/8-1/4
0.241 mi.
1273 ft.

Relative:
Lower

221-227 WEST 28TH STREET
221 WEST 28TH STREET
MANHATTAN, NY

NY NYC OER **S129932183**
N/A

Click here for full text details

DY2887
North
1/8-1/4
0.241 mi.
1273 ft.

Relative:
Higher

CON EDISON SERVICE BOX: 6585
137 W 35TH E OF 7TH AVE FRONT OF
NEW YORK, NY 10001

RCRA NonGen / NLR **1016143619**
NY MANIFEST **NYP004264008**

Click here for full text details

RCRA NonGen / NLR
EPA Id NYP004264008

NY MANIFEST
EPA ID NYP004264008

DY2888
North
1/8-1/4
0.241 mi.
1273 ft.

Relative:
Higher

CON EDISON SERVICE BOX: 6585
137 W 35TH E OF 7TH AVE FRONT OF
NEW YORK, NY 10001

NJ MANIFEST **S117985867**
N/A

Click here for full text details

NJ MANIFEST
EPA Id NYP004264008

EM2889
NW
1/8-1/4
0.241 mi.
1273 ft.

Relative:
Lower

FASHION INSTITUTE OF TECHNOLOGY
220 W 28TH ST
NEW YORK, NY 10001

NY MANIFEST **S130582668**
N/A

Click here for full text details

NY MANIFEST
EPA ID NYR000250290

EM2890
NW
1/8-1/4
0.241 mi.
1273 ft.

Relative:
Lower

DORMITORY AUTHORITY STATE OF NY
220 WEST 28TH ST
NEW YORK, NY 10001

RCRA-SQG **1026834061**
E MANIFEST **NYR000250290**

Click here for full text details

RCRA-SQG
EPA Id NYR000250290

EI2891
WNW
1/8-1/4
0.241 mi.
1274 ft.

Relative:
Lower

CHELSEA TELEVISION STUDIOS/ALL MOBILE VIDEO
221 WEST 26TH STREET
NEW YORK, NY 10001

NY AST **A100178352**
N/A

Click here for full text details

NY AST
Facility Id 2-606154

DN2892
ENE
1/8-1/4
0.241 mi.
1274 ft.

Relative:
Higher

CON EDISON SERVICE BOX: 55440
22 E 35TH ST
NEW YORK, NY 10016

NJ MANIFEST **S117985795**
N/A

Click here for full text details

NJ MANIFEST
EPA Id NYP004263166

DN2893
ENE
1/8-1/4
0.241 mi.
1274 ft.

Relative:
Higher

CON EDISON SERVICE BOX: 55440
22 E 35TH ST
NEW YORK, NY 10016

RCRA NonGen / NLR
FINDS
ECHO
NY MANIFEST

1016143536
NYP004263166

Click here for full text details

RCRA NonGen / NLR
EPA Id NYP004263166

FINDS
Registry ID: 110055462084

ECHO
Registry ID 110055462084

NY MANIFEST
EPA ID NYP004263166

DP2894
SE
1/8-1/4
0.241 mi.
1274 ft.

Relative:
Lower

CONED
105 E24TH ST
NEW YORK, NY 10001

NY MANIFEST

S109824945
N/A

Click here for full text details

NY MANIFEST
EPA ID NYP004176921

DW2895
South
1/8-1/4
0.241 mi.
1274 ft.

Relative:
Lower

39 EAST 19TH OWNERS CORP.
39 EAST 19TH STREET
NEW YORK, NY 10012

NY AST

A100178275
N/A

Click here for full text details

NY AST
Facility Id 2-606049

EA2896
SE
1/8-1/4
0.241 mi.
1275 ft.

Relative:
Lower

NYCDEP
111 E 26TH ST
NEW YORK, NY

NY MANIFEST

1009235673
N/A

Click here for full text details

NY MANIFEST
EPA ID NYP003661477

EA2897
SE
1/8-1/4
0.241 mi.
1275 ft.

Relative:
Lower

111 EAST 26TH STREET, LLC
111 EAST 26 STREET
NEW YORK, NY 10016

NY AST **U003386833**
N/A

Click here for full text details

NY AST
Facility Id 2-194077

EF2898
SSE
1/8-1/4
0.242 mi.
1279 ft.

Relative:
Lower

GRAMERCY ARMS CORP.
102 EAST 22ND STREET
NEW YORK, NY 10010

NY AST **U003386580**
N/A

Click here for full text details

NY AST
Facility Id 2-240478

DT2899
West
1/8-1/4
0.242 mi.
1280 ft.

Relative:
Lower

CON EDISON - MANHOLE 4240
216 W 23RD ST
NEW YORK, NY 10011

RCRA-LQG **1024890561**
NYP005013990

Click here for full text details

RCRA-LQG
EPA Id NYP005013990

DT2900
West
1/8-1/4
0.242 mi.
1280 ft.

Relative:
Lower

CHELSEA HOTEL
216 WEST 23RD STREET
NEW YORK, NY 10011

NY AST **U003395727**
N/A

Click here for full text details

NY AST
Facility Id 2-600721

DT2901
West
1/8-1/4
0.242 mi.
1280 ft.

Relative:
Lower

CON EDISON
216 W 23RD ST
NEW YORK, NY 10011

NY MANIFEST **S121967471**
N/A

Click here for full text details

NY MANIFEST
EPA ID NYP005013990

EL2902
SSE
1/8-1/4
0.243 mi.
1282 ft.

Relative:
Lower

CON EDISON SERVICE BOX: 4331
114-20 E 23RD ST & 4TH AVE E OF
NEW YORK, NY 10011

Click here for full text details

RCRA NonGen / NLR
EPA Id NYP004386884

NY MANIFEST
EPA ID NYP004386884

Database(s): RCRA NonGen / NLR, NY MANIFEST
EDR ID Number: 1016965828
EPA ID Number: NYP004386884

EL2903
SSE
1/8-1/4
0.243 mi.
1282 ft.

Relative:
Lower

CON EDISON SERVICE BOX: 4331
114-120 E 23RD ST
NEW YORK, NY 10010

Click here for full text details

RCRA NonGen / NLR
EPA Id NYP004415881

FINDS
Registry ID: 110064110180

ECHO
Registry ID 110064110180

NY MANIFEST
EPA ID NYP004415881

Database(s): RCRA NonGen / NLR, FINDS, ECHO, NY MANIFEST
EDR ID Number: 1016967987
EPA ID Number: NYP004415881

EL2904
SSE
1/8-1/4
0.243 mi.
1283 ft.

Relative:
Lower

115 EAST 23RD STREET
115 EAST 23RD STREET
NEW YORK, NY 10010

Click here for full text details

Database(s): NY UST
EDR ID Number: U004275618
EPA ID Number: N/A

EL2905
SSE
1/8-1/4
0.243 mi.
1283 ft.

Relative:
Lower

CON EDISON - SERVICE BOX 4320
115 EAST 23RD ST.
NEW YORK, NY 10010

Click here for full text details

RCRA-LQG
EPA Id NYP004367785

Database(s): RCRA-LQG
EDR ID Number: 1016963806
EPA ID Number: NYP004367785

EL2906
SSE
1/8-1/4
0.243 mi.
1283 ft.

Relative:
Lower

CON EDISON
115 E 23RD ST
NEW YORK, NY 10010

Click here for full text details

NY MANIFEST
EPA ID NYP004367785

Database(s): NY MANIFEST
EDR ID Number: U003391665
EPA ID Number: N/A

EL2907
SSE
1/8-1/4
0.243 mi.
1283 ft.

Relative:
Lower

CON EDISON
115-17 E 23RD ST & 4TH AVE E O
NEW YORK, NY 10011

Click here for full text details

NY MANIFEST
EPA ID NYP004510004

Database(s): NY MANIFEST
EDR ID Number: S117058863
EPA ID Number: N/A

EL2908
SSE
1/8-1/4
0.243 mi.
1283 ft.

Relative:
Lower

115 EAST 23RD STREET
115 EAST 23RD STREET
NEW YORK, NY 10010

Click here for full text details

Database(s): UST FINDER
EDR ID Number: 1028570422
EPA ID Number: N/A

EB2909
NW
1/8-1/4
0.243 mi.
1284 ft.

Relative:
Lower

CON EDISON - MANHOLE M5471
225 W 29TH ST
NEW YORK, NY 10001

Click here for full text details

NY MANIFEST
EPA ID NYP005089022

Database(s): NY MANIFEST
EDR ID Number: S121968171
EPA ID Number: N/A

EB2910
NW
1/8-1/4
0.243 mi.
1284 ft.

Relative:
Lower

CON EDISON - MANHOLE M5471
225 W 29TH ST
NEW YORK, NY 10001

Click here for full text details

RCRA-LQG
EPA Id NYP005089022

Database(s): RCRA-LQG
EDR ID Number: 1024891251
EPA ID Number: NYP005089022

DQ2911
NNE
1/8-1/4
0.243 mi.
1284 ft.

Relative:
Higher

CON EDISON SERVICE BOX 6810
72 W 36TH ST
NEW YORK, NY 10018

RCRA NonGen / NLR
NY MANIFEST
NJ MANIFEST

1014926257
NYP004239859

Click here for full text details

RCRA NonGen / NLR
EPA Id NYP004239859

NY MANIFEST
EPA ID NYP004239859

NJ MANIFEST
EPA Id NYP004239859

DS2912
NNE
1/8-1/4
0.244 mi.
1287 ft.

Relative:
Higher

70 W 36 ST
70 WEST 36TH STREET
NEW YORK, NY 10018

NY AST

A100520963
N/A

Click here for full text details

NY AST
Facility Id 2-477532

DS2913
NNE
1/8-1/4
0.244 mi.
1287 ft.

Relative:
Higher

SL GREEN OPERATING PARTNERSHIP, LP
70 WEST 36TH STREET
NEW YORK, NY 10018

NY AST

A100520786
N/A

Click here for full text details

NY AST
Facility Id 2-330744

DS2914
NNE
1/8-1/4
0.244 mi.
1287 ft.

Relative:
Higher

COMMERCIAL TTF
70 W 36TH STREET
MANHATTAN, NY

NY LTANKS

S117364500
N/A

Click here for full text details

NY LTANKS
Spill Number/Closed Date 1406675 / 2016-07-11
Site ID 500155
Spill Date 2014-09-23

EC2915
NE
1/8-1/4
0.244 mi.
1290 ft.

Relative:
Higher

16 WEST 36TH STREET
16 WEST 36TH STREET
NEW YORK, NY 10018

Click here for full text details

NY AST
Facility Id 2-254193

NY AST **U004125628**
N/A

EN2916
North
1/8-1/4
0.245 mi.
1291 ft.

Relative:
Higher

CON EDISON - MANHOLE M44588
441 7TH AVE
NEW YORK, NY 10001

Click here for full text details

RCRA-LQG
EPA Id NYP005025770

RCRA-LQG **1024890682**
NYP005025770

EN2917
North
1/8-1/4
0.245 mi.
1291 ft.

Relative:
Higher

CON EDISON - MANHOLE M44588
441 7TH AVE
NEW YORK, NY 10001

Click here for full text details

NY MANIFEST
EPA ID NYP005025770

NY MANIFEST **S121967589**
N/A

DS2918
NNE
1/8-1/4
0.245 mi.
1291 ft.

Relative:
Higher

CONSOLIDATED EDISON
52 W 36 ST VS1170
NEW YORK, NY 10003

Click here for full text details

NY MANIFEST
EPA ID NYP004105524

NY MANIFEST **1009241991**
N/A

DS2919
NNE
1/8-1/4
0.245 mi.
1292 ft.

Relative:
Higher

CON EDISON
48 W 36TH ST
NEW YORK, NY 10016

Click here for full text details

NY MANIFEST
EPA ID NYP004758959

NY MANIFEST **S118088338**
N/A

DS2920
NNE
1/8-1/4
0.245 mi.
1292 ft.

Relative:
Higher

CON EDISON
48 W 36TH ST
NEW YORK, NY 10016

RCRA NonGen / NLR **1018280976**
FINDS **NYP004758959**
ECHO

Click here for full text details

RCRA NonGen / NLR
EPA Id NYP004758959

FINDS
Registry ID: 110067684900

ECHO
Registry ID 110067684900

DS2921
NNE
1/8-1/4
0.245 mi.
1292 ft.

Relative:
Higher

CON EDISON
48 W 36TH ST
NEW YORK, NY 10016

NJ MANIFEST **S120669684**
N/A

Click here for full text details

NJ MANIFEST
EPA Id NYP004758959

EG2922
South
1/8-1/4
0.245 mi.
1293 ft.

Relative:
Lower

880-888 BROADWAY
880-8 BROADWAY
NEW YORK, NY 10003

NY AST **U003395246**
N/A

Click here for full text details

NY AST
Facility Id 2-480975

2923
SW
1/8-1/4
0.245 mi.
1295 ft.

Relative:
Lower

115 W 18 STREET
115 WEST 18TH STREET
NEW YORK, NY 10011

NY AST **U003383921**
N/A

Click here for full text details

NY AST
Facility Id 2-069612

EC2924
NNE
1/8-1/4
0.245 mi.
1296 ft.

Relative:
Higher

CON EDISON SERVICE BOX: 6780
36 W 36TH ST E OF 7TH AVE FRONT OF
NEW YORK, NY 10001

RCRA NonGen / NLR
NY MANIFEST

1016143622
NYP004264032

Click here for full text details

RCRA NonGen / NLR
EPA Id NYP004264032

NY MANIFEST
EPA ID NYP004264032

EC2925
NNE
1/8-1/4
0.245 mi.
1296 ft.

Relative:
Higher

CON EDISON SERVICE BOX: 6780
36 W 36TH ST E OF 7TH AVE FRONT OF
NEW YORK, NY 10001

NJ MANIFEST

S117985870
N/A

Click here for full text details

NJ MANIFEST
EPA Id NYP004264032

EC2926
NNE
1/8-1/4
0.245 mi.
1296 ft.

Relative:
Higher

28 W. 36 HERALD PROPERTIES LLC
28-30 WEST 36TH STREET
NEW YORK, NY 10018

NY AST

U003390869
N/A

Click here for full text details

NY AST
Facility Id 2-332011

2927
East
1/8-1/4
0.245 mi.
1296 ft.

Relative:
Lower

COLORITE
113 E 31ST ST
NEW YORK, NY 10016

NY AST

U001838773
N/A

Click here for full text details

NY AST
Facility Id 2-326046

EM2928
NW
1/8-1/4
0.246 mi.
1297 ft.

Relative:
Lower

CON EDISON
223 W 28TH ST
NEW YORK, NY 10001

NY MANIFEST

S118464056
N/A

Click here for full text details

NY MANIFEST
EPA ID NYP004861254

EM2929
NW
1/8-1/4
0.246 mi.
1297 ft.

Relative:
Lower

CON EDISON
223 W 28 ST
NEW YORK, NY 10001

Click here for full text details

NY MANIFEST
EPA ID NYP004608881

NY MANIFEST **S117313902**
N/A

EI2930
WNW
1/8-1/4
0.246 mi.
1298 ft.

Relative:
Lower

CON EDISON - VS 1798
245 W. 27TH ST.
NEW YORK, NY 10001

Click here for full text details

RCRA NonGen / NLR
EPA Id NYP004110771

NY MANIFEST
EPA ID NYP004110771

RCRA NonGen / NLR **1008195627**
NY MANIFEST **NYP004110771**

DT2931
West
1/8-1/4
0.246 mi.
1298 ft.

Relative:
Lower

CON EDISON
220-218 W 23RD ST & 8TH AVE
NEW YORK, NY 10011

Click here for full text details

NY MANIFEST
EPA ID NYP004506929

NY MANIFEST **S117058566**
N/A

EC2932
NE
1/8-1/4
0.246 mi.
1298 ft.

Relative:
Higher

STATECOURT ENTERPRISES INC.
20 WEST 36TH STREET
NEW YORK, NY 10018

Click here for full text details

NY UST **U000407924**
N/A

EC2933
NE
1/8-1/4
0.246 mi.
1298 ft.

Relative:
Higher

20 WEST 36TH STREET
20 WEST 36TH STREET
NEW YORK, NY 10018

Click here for full text details

UST FINDER **1028586752**
N/A

DP2934
SE
1/8-1/4
0.246 mi.
1299 ft.

Relative:
Lower

124 EAST 24TH STREET
124 EAST 24TH STREET
NEW YORK, NY 10010

NY AST **U003383592**
N/A

Click here for full text details

NY AST
Facility Id 2-055700

EF2935
SSE
1/8-1/4
0.246 mi.
1300 ft.

Relative:
Lower

CON EDISON SERVICE BOX: 4094
111 E 22ND ST
NEW YORK, NY 10010

RCRA NonGen / NLR **1016963866**
NY MANIFEST **NYP004368338**

Click here for full text details

RCRA NonGen / NLR
EPA Id NYP004368338

NY MANIFEST
EPA ID NYP004368338

EO2936
SSW
1/8-1/4
0.246 mi.
1300 ft.

Relative:
Lower

LORD WEST FORMAL WEAR
45 W 18TH ST
NEW YORK, NY 10011

RCRA NonGen / NLR **1000184172**
NY MANIFEST **NYD001264407**

Click here for full text details

RCRA NonGen / NLR
EPA Id NYD001264407

NY MANIFEST
EPA ID NYP000899542
EPA ID NYD001264407

EK2937
ESE
1/8-1/4
0.246 mi.
1301 ft.

Relative:
Lower

CON EDISON SERVICE BOX: 5558
111 E 29TH ST
NEW YORK, NY 10016

RCRA NonGen / NLR **1016963781**
NY MANIFEST **NYP004367546**

Click here for full text details

RCRA NonGen / NLR
EPA Id NYP004367546

NY MANIFEST
EPA ID NYP004367546

EC2938
NE
1/8-1/4
0.247 mi.
1302 ft.

Relative:
Higher

8-10 WEST 36TH STREET CORP.
8-10 WEST 36TH STREET
NEW YORK, NY 10018

UST FINDER

1028596843
N/A

Click here for full text details

EC2939
NE
1/8-1/4
0.247 mi.
1302 ft.

Relative:
Higher

8-10 WEST 36TH STREET CORP.
8-10 WEST 36TH STREET
NEW YORK, NY 10018

NY UST

U004275609
N/A

Click here for full text details

DM2940
East
1/8-1/4
0.247 mi.
1304 ft.

Relative:
Lower

AMERISCI
117 EAST 30TH ST
NEW YORK, NY 10016

E MANIFEST

1027976493
N/A

Click here for full text details

DM2941
East
1/8-1/4
0.247 mi.
1304 ft.

Relative:
Lower

AMERISCI
117 EAST 30TH STREET
NEW YORK, NY 10016

E MANIFEST

1028020653
N/A

Click here for full text details

DS2942
NNE
1/8-1/4
0.247 mi.
1304 ft.

Relative:
Higher

CON EDISON
64 W 36TH ST
NEW YORK, NY 10018

NY MANIFEST

S119076183
N/A

Click here for full text details

NY MANIFEST
EPA ID NYP004800611

DS2943
NNE
1/8-1/4
0.247 mi.
1304 ft.

Relative:
Higher

CON EDISON
64 W 36TH ST
NEW YORK, NY 10018

NJ MANIFEST

S120673328
N/A

Click here for full text details

NJ MANIFEST
EPA Id NYP004800611

DS2944
NNE
1/8-1/4
0.247 mi.
1304 ft.

Relative:
Higher

CON EDISON
64 W 36TH ST
NEW YORK, NY 10018

RCRA NonGen / NLR **1019904650**
NYP004800611

Click here for full text details

RCRA NonGen / NLR
EPA Id NYP004800611

DS2945
NNE
1/8-1/4
0.247 mi.
1306 ft.

Relative:
Higher

CON EDISON
56 W 36TH ST
NEW YORK, NY 10018

NY MANIFEST **S119076551**
N/A

Click here for full text details

NY MANIFEST
EPA ID NYP004807954

DS2946
NNE
1/8-1/4
0.247 mi.
1306 ft.

Relative:
Higher

CON EDISON
56 W 36TH ST
NEW YORK, NY 10018

NJ MANIFEST **S120673994**
N/A

Click here for full text details

NJ MANIFEST
EPA Id NYP004807954

DS2947
NNE
1/8-1/4
0.247 mi.
1306 ft.

Relative:
Higher

CON EDISION - VS1170
56 W.36 ST. 56 W.36 ST.
NEW YORK, NY 10003

RCRA NonGen / NLR **1007207948**
NY MANIFEST **NYP004079117**

Click here for full text details

RCRA NonGen / NLR
EPA Id NYP004079117

NY MANIFEST
EPA ID NYP004079117

DS2948
NNE
1/8-1/4
0.247 mi.
1306 ft.

Relative:
Higher

CON EDISON
56 W 36TH ST
NEW YORK, NY 10018

RCRA NonGen / NLR **1019325246**
NYP004807954

Click here for full text details

RCRA NonGen / NLR
EPA Id NYP004807954

DT2949
West
1/8-1/4
0.248 mi.
1308 ft.

Relative:
Lower

CHELSEA HOTEL
222 WEST 23RD STREET
NEW YORK, NY 10011

NY AST **A100178240**
N/A

Click here for full text details

NY AST
Facility Id 2-606011

EH2950
ESE
1/8-1/4
0.248 mi.
1308 ft.

Relative:
Lower

114 E 28TH STREET REALTY ASSOC
114 EAST 28TH STREET
NEW YORK, NY 10016

UST FINDER **1028574164**
N/A

Click here for full text details

EH2951
ESE
1/8-1/4
0.248 mi.
1308 ft.

Relative:
Lower

114 E 28TH STREET REALTY ASSOC
114 EAST 28TH STREET
NEW YORK, NY 10016

NY UST **U004252751**
N/A

Click here for full text details

EC2952
NNE
1/8-1/4
0.248 mi.
1312 ft.

Relative:
Higher

ADDS CO THE
30 W 36TH ST
NEW YORK, NY 10018

RCRA NonGen / NLR **1004757894**
FINDS **NYD986961589**
ECHO
NY MANIFEST

Click here for full text details

RCRA NonGen / NLR
EPA Id NYD986961589

FINDS
Registry ID: 110004471884

ECHO
Registry ID 110004471884

NY MANIFEST
EPA ID NYD986961589

EP2953
South
1/8-1/4
0.249 mi.
1314 ft.

Relative:
Lower

873 BROADWAY LLC
873 BROADWAY
NYC, NY 10003

UST FINDER

1028568915
N/A

Click here for full text details

EP2954
South
1/8-1/4
0.249 mi.
1314 ft.

Relative:
Lower

BRODERSON BACKDROPS
873 BROADWAY SUITE 603
NEW YORK, NY 10003

RCRA-VSQG
FINDS
ECHO

1016169628
NYN008026056

Click here for full text details

RCRA-VSQG
EPA Id NYN008026056

FINDS
Registry ID: 110055932497

ECHO
Registry ID 110055932497

EP2955
South
1/8-1/4
0.249 mi.
1314 ft.

Relative:
Lower

DUANE READE
873 BROADWAY
MANHATTAN, NY 10003

E MANIFEST

1027820372
N/A

Click here for full text details

EP2956
South
1/8-1/4
0.249 mi.
1314 ft.

Relative:
Lower

873 BROADWAY LLC
873 BROADWAY
NEW YORK, NY 10003

NY AST

U001839228
N/A

Click here for full text details

NY AST
Facility Id 2-331996

EP2957
South
1/8-1/4
0.249 mi.
1314 ft.

Relative:
Lower

873 BROADWAY LLC
873 BROADWAY
NEW YORK, NY 10003

NY UST

U004314643
N/A

Click here for full text details

EM2958
NW
1/8-1/4
0.249 mi.
1314 ft.

Relative:
Lower

BERGS FUR INC
224 W 29TH ST 7TH FLOOR
NEW YORK, NY 10001

RCRA-SQG
FINDS
ECHO
NY MANIFEST

1001233035
NYN008007148

Click here for full text details

RCRA-SQG
EPA Id NYN008007148

FINDS
Registry ID: 110001607887

ECHO
Registry ID 110001607887

NY MANIFEST
EPA ID NYN008007148

EM2959
NW
1/8-1/4
0.249 mi.
1314 ft.

Relative:
Lower

WALGREEN
224 W 29TH ST
NEW YORK, NY 10001

E MANIFEST

1027881534
N/A

Click here for full text details

DW2960
South
1/8-1/4
0.249 mi.
1314 ft.

Relative:
Lower

CONSOLIDATED EDISON
43 E 19TH ST
NEW YORK, NY 10020

NY MANIFEST

1009240350
N/A

Click here for full text details

NY MANIFEST
EPA ID NYP004075479

DW2961
South
1/8-1/4
0.249 mi.
1314 ft.

Relative:
Lower

43-45 EAST 19TH ST. OWNERS CORP
43-45 EAST 19TH ST
NEW YORK, NY 10003

NY AST

U003385758
N/A

Click here for full text details

NY AST
Facility Id 2-158240

2962
West
1/8-1/4
0.249 mi.
1314 ft.

Relative:
Lower

NYC DEPT OF EDUCATION - HS 600M
225 W 24TH ST
NEW YORK, NY 10011

RCRA-SQG
FINDS
ECHO
NY MANIFEST

1004761003
NYR000069468

Click here for full text details

RCRA-SQG
EPA Id NYR000069468

FINDS
Registry ID: 110004551985

ECHO
Registry ID 110004551985

NY MANIFEST
EPA ID NYR000069468

EQ2963
SSE
1/8-1/4
0.249 mi.
1314 ft.

Relative:
Lower

257 PARK AVE SOUTH
257 PARK AVE SOUTH
NEW YORK, NY 10010

NY AST

U003386300
N/A

Click here for full text details

NY AST
Facility Id 2-208191

EQ2964
SSE
1/8-1/4
0.249 mi.
1314 ft.

Relative:
Lower

APT BUILDING
257 PARK AVE SOUTH
NEW YORK, NY

NY LTANKS

S110769624
N/A

Click here for full text details

NY LTANKS
Spill Number/Closed Date 1012263 / 2011-04-08
Site ID 446181
Spill Date 2011-03-10

2965
NNW
1/8-1/4
0.249 mi.
1317 ft.

Relative:
Lower

210 WEST 31ST STREET
210 WEST 31ST STREET
MANHATTAN, NY

NY NYC OER

S129932165
N/A

Click here for full text details

EH2966
ESE
1/8-1/4
0.250 mi.
1318 ft.

Relative:
Lower

HARVARD AGENCY CO., INC.
119-121-123 EAST 27TH STREET
NEW YORK, NY 10016

NY AST **A100307810**
N/A

Click here for full text details

NY AST
Facility Id 2-253952

EB2967
NW
1/8-1/4
0.250 mi.
1318 ft.

Relative:
Lower

KEW MANAGEMENT CORP
227 WEST 29TH STREET
NEW YORK, NY 10001

NY AST **U003384166**
N/A

Click here for full text details

NY AST
Facility Id 2-084344

EB2968
NW
1/8-1/4
0.250 mi.
1318 ft.

Relative:
Lower

Y & K
227 W 29TH ST
NEW YORK, NY 10001

RCRA NonGen / NLR **1000100105**
FINDS **NYD103268207**
ECHO

Click here for full text details

RCRA NonGen / NLR
EPA Id NYD103268207

FINDS
Registry ID: 110004378888

ECHO
Registry ID 110004378888

EA2969
ESE
1/8-1/4
0.250 mi.
1320 ft.

Relative:
Lower

CON EDISON
116 E 27TH ST
NEW YORK, NY 10016

RCRA NonGen / NLR **1018278207**
FINDS **NYP004729661**
ECHO

Click here for full text details

RCRA NonGen / NLR
EPA Id NYP004729661

FINDS
Registry ID: 110067700937

ECHO
Registry ID 110067700937

EA2970
ESE
1/8-1/4
0.250 mi.
1320 ft.

Relative:
Lower

SIDEWALK
116 EAST 27TH ST
MANHATTAN, NY

NY LTANKS **S103824427**
NY Spills **N/A**

Click here for full text details

NY LTANKS
Spill Number/Closed Date 9814041 / 2003-02-25
Site ID 293694
Spill Date 1999-02-20

NY Spills
Spill Number/Closed Date 9514035 / 1996-02-03
Spill Number/Closed Date 9909830 / 2005-08-05
Site ID 293693
Site ID 293695
Spill Date 1996-02-03
Spill Date 1999-11-13

EA2971
ESE
1/8-1/4
0.250 mi.
1320 ft.

Relative:
Lower

116 EAST 27TH STREET
116 EAST 27TH ST.
NEW YORK, NY 10016

NY AST **A100178116**
N/A

Click here for full text details

NY AST
Facility Id 2-605861

EA2972
ESE
1/8-1/4
0.250 mi.
1320 ft.

Relative:
Lower

CON EDISON
116 E 27TH ST
NEW YORK, NY 10016

NJ MANIFEST **S120667096**
N/A

Click here for full text details

NJ MANIFEST
EPA Id NYP004729661

EA2973
ESE
1/8-1/4
0.250 mi.
1320 ft.

Relative:
Lower

NEIGHBORHOOD CLEANERS
116 E 27TH ST
NEW YORK, NY 10016

RCRA NonGen / NLR **1000234755**
FINDS **NYD078616059**
ECHO
NY MANIFEST

Click here for full text details

RCRA NonGen / NLR
EPA Id NYD078616059

FINDS
Registry ID: 110004370323

ECHO

NEIGHBORHOOD CLEANERS (Continued) **1000234755**

Registry ID 110004370323

NY MANIFEST
EPA ID NYD078616059

EA2974 **NYNEX** **NY MANIFEST** **1009233958**
ESE **116 E 27TH ST** **N/A**
1/8-1/4 **NEW YORK, NY 11021**
0.250 mi.
1320 ft.

Relative:
Lower

Click here for full text details

NY MANIFEST
EPA ID NYP000923540

EA2975 **CON EDISON** **NY MANIFEST** **S117739827**
ESE **116 E 27TH ST** **N/A**
1/8-1/4 **NEW YORK, NY 10016**
0.250 mi.
1320 ft.

Relative:
Lower

Click here for full text details

NY MANIFEST
EPA ID NYP004729661

EK2976 **113 EAST 29TH STREET** **NY LTANKS** **S102672835**
ESE **113 EAST 29TH STREET** **N/A**
1/8-1/4 **MANHATTAN, NY**
0.250 mi.
1320 ft.

Relative:
Lower

Click here for full text details

NY LTANKS
Spill Number/Closed Date 9314240 / 1994-03-07
Spill Number/Closed Date 9415104 / 1995-02-16
Site ID 114042
Site ID 287967
Spill Date 1994-03-06
Spill Date 1995-02-16

EK2977 **113 E. 29TH ST** **NY LTANKS** **S102672682**
ESE **113 E. 29TH ST** **N/A**
1/8-1/4 **MANHATTAN, NY**
0.250 mi.
1320 ft.

Relative:
Lower

Click here for full text details

NY LTANKS
Spill Number/Closed Date 9411123 / 1994-11-19
Site ID 118313
Spill Date 1994-11-19

EL2978
SSE
1/4-1/2
0.252 mi.
1329 ft.

Relative:
Lower

BUILDING
120 EAST 23RD ST
MANHATTAN, NY

NY LTANKS **S106702599**
NY Spills **N/A**

Click here for full text details

NY LTANKS
Spill Number/Closed Date 0405554 / 2005-11-17
Site ID 68844
Spill Date 2004-08-20

NY Spills
Spill Number/Closed Date 0102583 / 2003-08-27
Site ID 144019
Spill Date 2001-06-07

EL2979
SSE
1/4-1/2
0.252 mi.
1329 ft.

Relative:
Lower

120 EAST 23RD ST
120 EAST 23RD ST
NEW YORK CITY, NY

NY LTANKS **S105999665**
N/A

Click here for full text details

NY LTANKS
Spill Number/Closed Date 0305304 / 2003-09-29
Site ID 68843
Spill Date 2003-08-19

EJ2980
SE
1/4-1/2
0.252 mi.
1331 ft.

Relative:
Lower

BARUCH COLLEGE
153 EAST 25TH STREET
NEW YORK, NY 0

UST FINDER RELEASE **1029078287**
N/A

Click here for full text details

EJ2981
SE
1/4-1/2
0.252 mi.
1331 ft.

Relative:
Lower

DORMITORY AUTHORITY STATE OF NY/BARUCH
153 EAST 25TH ST
NEW YORK, NY 10010

NY LTANKS **U003241867**
NY UST **N/A**
NY AST

Click here for full text details

NY LTANKS
Spill Number/Closed Date 9707456 / 2004-02-02
Site ID 84911
Spill Date 1997-06-18

NY AST
Facility Id 2-603151

DW2982
SSE
1/4-1/2
0.253 mi.
1334 ft.

Relative:
Lower

CE - E. 21ST ST. WORKS
EAST 20TH - EAST 22ND STS.
NEW YORK, NY 10010

NY VCP **S108667364**
N/A

Click here for full text details

NY VCP
Site Code 58794

ER2983
WNW
1/4-1/2
0.255 mi.
1344 ft.

Relative:
Lower

CONSTRUCTION SITE
226 WEST 26TH STREET
MANHATTAN, NY

NY LTANKS **S102673064**
NY Spills **N/A**

Click here for full text details

NY LTANKS
Spill Number/Closed Date 9510264 / 1995-11-16
Spill Number/Closed Date 9510269 / 1995-11-16
Site ID 147988
Site ID 147989
Spill Date 1995-11-16

NY Spills
Spill Number/Closed Date 9913311 / 2003-03-04
Spill Number/Closed Date 0212338 / 2004-06-04
Spill Number/Closed Date 9709329 / 1997-11-12
Site ID 288508
Site ID 147987
Site ID 204891
Spill Date 2000-02-23
Spill Date 2003-03-15
Spill Date 1997-11-11

EB2984
NW
1/4-1/2
0.256 mi.
1354 ft.

Relative:
Lower

M B HAMPTONS LLC. - TTF
224 WEST 30TH STREET
NEW YORK, NY 10001

NY LTANKS **S103478240**
N/A

Click here for full text details

NY LTANKS
Spill Number/Closed Date 9806038 / 2014-11-28
Site ID 60072
Spill Date 1998-08-14

ES2985
SSW
1/4-1/2
0.263 mi.
1387 ft.

Relative:
Lower

SPILL NUMBER 0011353
12 WEST 18TH ST
MANHATTAN, NY

NY LTANKS **S104950558**
N/A

Click here for full text details

NY LTANKS
Spill Number/Closed Date 0011353 / 2001-01-18

SPILL NUMBER 0011353 (Continued) **S104950558**

Site ID 150780
Spill Date 2001-01-18

ES2986
SSW
1/4-1/2
0.263 mi.
1387 ft.

Relative:
Lower

12 WEST 18TH STREET
12 WEST 18TH ST
NEW YORK, NY

NY LTANKS **S105997737**
N/A

Click here for full text details

NY LTANKS
Spill Number/Closed Date 0209822 / 2005-08-30
Site ID 150781
Spill Date 2002-12-27

ET2987
WSW
1/4-1/2
0.266 mi.
1406 ft.

Relative:
Lower

MOBIL STATION #17Q53
153-169 SEVENTH AVE
NEW YORK, NY

NY LTANKS **S106703048**
N/A

Click here for full text details

NY LTANKS
Spill Number/Closed Date 9911365 / 2002-09-24
Site ID 188433
Spill Date 1999-12-28

ET2988
WSW
1/4-1/2
0.266 mi.
1406 ft.

Relative:
Lower

EXXONMOBIL
153-169 SEVENTH AVE
NEW YORK, NY

NY LTANKS **S104880835**
N/A

Click here for full text details

NY LTANKS
Spill Number/Closed Date 0009966 / 2003-07-11
Site ID 188430
Spill Date 2000-12-04

ET2989
WSW
1/4-1/2
0.266 mi.
1406 ft.

Relative:
Lower

EXXONMOBIL
153-169 SEVENTH AVE
NEW YORK, NY

NY LTANKS **S106703644**
N/A

Click here for full text details

NY LTANKS
Spill Number/Closed Date 9209472 / 1992-12-07
Site ID 188431
Spill Date 1992-11-13

ET2990
WSW
1/4-1/2
0.266 mi.
1406 ft.

Relative:
Lower

EXXONMOBIL
153-169 SEVENTH AVE
NEW YORK, NY 0

UST FINDER RELEASE

1029061161
N/A

Click here for full text details

ET2991
WSW
1/4-1/2
0.266 mi.
1406 ft.

Relative:
Lower

MOBIL STATION #17Q53
153-169 SEVENTH AVE
NEW YORK, NY 0

UST FINDER RELEASE

1029061162
N/A

Click here for full text details

EU2992
NNE
1/4-1/2
0.269 mi.
1419 ft.

Relative:
Higher

53 WEST 36TH ST
53 W. 36TH ST.
MANHATTAN, NY

NY LTANKS

S107410202
N/A

Click here for full text details

NY LTANKS
Spill Number/Closed Date 0313264 / 2004-03-03
Site ID 80796
Spill Date 2004-03-03

EV2993
NNE
1/4-1/2
0.270 mi.
1427 ft.

Relative:
Higher

25 W 36TH ST
25 W 36TH ST
NYC, NY

NY LTANKS

S100177683
N/A

Click here for full text details

NY LTANKS
Spill Number/Closed Date 9109689 / 1991-12-13
Spill Number/Closed Date 9110093 / 1991-12-23
Site ID 292311
Site ID 292312
Spill Date 1991-12-11
Spill Date 1991-12-23

EV2994
NNE
1/4-1/2
0.270 mi.
1427 ft.

Relative:
Higher

COMMERCIAL BLDG TTF
25 WEST 36TH ST
MANHATTAN, NY

NY LTANKS

S110490712
N/A

Click here for full text details

NY LTANKS
Spill Number/Closed Date 1002275 / 2012-07-06
Site ID 435389
Spill Date 2010-05-28

2995
North
1/4-1/2
0.270 mi.
1428 ft.

Relative:
Higher

142 WEST 36TH ST/MANH
142 WEST 36TH STREET
NEW YORK CITY, NY

NY LTANKS | **S104275606**
N/A

Click here for full text details

NY LTANKS
Spill Number/Closed Date 9007714 / 1995-05-25
Site ID 281058
Spill Date 1990-10-15

EM2996
NW
1/4-1/2
0.272 mi.
1435 ft.

Relative:
Lower

232 W. 29TH ST.
232 W. 29TH STREET
MANHATTAN, NY

NY LTANKS | **S102672646**
N/A

Click here for full text details

NY LTANKS
Spill Number/Closed Date 9409873 / 1994-10-24
Site ID 240001
Spill Date 1994-10-24

EV2997
NE
1/4-1/2
0.274 mi.
1445 ft.

Relative:
Higher

13 WEST 36TH STREET
13 WEST 36TH ST
MANHATTAN, NY

NY LTANKS | **S103940567**
N/A

Click here for full text details

NY LTANKS
Spill Number/Closed Date 9812458 / 1999-07-05
Site ID 177406
Spill Date 1999-01-08

EW2998
ENE
1/4-1/2
0.278 mi.
1469 ft.

Relative:
Higher

APARTMENT BUILDING
7 PARK AVE
MANHATTAN, NY

NY LTANKS | **S108765484**
N/A

Click here for full text details

NY LTANKS
Spill Number/Closed Date 0705083 / 2007-10-01
Site ID 385356
Spill Date 2007-08-03

EX2999
NE
1/4-1/2
0.280 mi.
1478 ft.

Relative:
Higher

11 EAST 36TH STREET
11 EAST 36TH STREET
MANHATTAN, NY

NY LTANKS | **S102673193**
N/A

Click here for full text details

NY LTANKS
Spill Number/Closed Date 9512890 / 1996-01-17
Site ID 212592
Spill Date 1996-01-17

ES3000
SSW
1/4-1/2
0.283 mi.
1494 ft.

Relative:
Lower

21 WEST 17 STREET
21 WEST 17 STREET
MANHATTAN, NY

NY NYC OER | **S129932157**
N/A

Click here for full text details

ES3001
SSW
1/4-1/2
0.283 mi.
1494 ft.

Relative:
Lower

21 WEST 17 STREET
21 WEST 17 STREET
NEW YORK CITY, NY

NY VCP | **S128723327**
N/A

Click here for full text details

EO3002
SSW
1/4-1/2
0.283 mi.
1495 ft.

Relative:
Lower

SPILL NUMBER 9914457
29 WEST 17TH ST
MANHATTAN, NY

NY LTANKS | **S104620935**
N/A

Click here for full text details

NY LTANKS
Spill Number/Closed Date 9914457 / 2000-03-22
Site ID 156542
Spill Date 2000-03-22

EY3003
NNE
1/4-1/2
0.284 mi.
1497 ft.

Relative:
Higher

990 6TH AVE - BLDG.
990 6TH AVENUE
MANHATTAN, NY

NY LTANKS | **S103560493**
NY Spills | **N/A**

Click here for full text details

NY LTANKS
Spill Number/Closed Date 9312403 / 1994-01-22
Site ID 139823
Spill Date 1994-01-21

NY Spills

990 6TH AVE - BLDG. (Continued) **S103560493**

Spill Number/Closed Date 9312603 / 1997-05-14
Spill Number/Closed Date 1206125 / 2012-10-02
Site ID 324160
Site ID 469114
Spill Date 1994-01-26
Spill Date 2012-09-16

3004
WSW
1/4-1/2
0.284 mi.
1501 ft.

Relative:
Lower

APARTMENT **NY LTANKS** **S107789299**
214 WEST 20TH STREET **N/A**
NEW YORK, NY

Click here for full text details

NY LTANKS
Spill Number/Closed Date 0601208 / 2006-07-20
Site ID 363391
Spill Date 2006-05-02

EZ3005
ESE
1/4-1/2
0.284 mi.
1502 ft.

Relative:
Lower

114 COMMUNITY CLEANERS **NY LTANKS** **1000108281**
114 LEXINGTON AVE **RCRA NonGen / NLR** **NYD020387122**
NEW YORK, NY 10016

Click here for full text details

NY LTANKS
Spill Number/Closed Date 8906725 / 1989-10-09
Site ID 79175
Spill Date 1989-10-09

RCRA NonGen / NLR
EPA Id NYD020387122

EX3006
NE
1/4-1/2
0.285 mi.
1504 ft.

Relative:
Higher

LANG PRODUCTS CO. **FUDS** **1024899367**
N/A

NO CITY, NY

Click here for full text details

ES3007
SSW
1/4-1/2
0.286 mi.
1509 ft.

Relative:
Lower

7 W 17TH STREET **NY NYC OER** **S129932606**
7 W 17TH STREET **N/A**
MANHATTAN, NY

Click here for full text details

FA3008
West
1/4-1/2
0.286 mi.
1510 ft.

Relative:
Lower

255 W. 23RD ST
255 W. 23RD ST
NEW YORK, NY

NY LTANKS **S107410262**
N/A

Click here for full text details

NY LTANKS
Spill Number/Closed Date 0205799 / 2003-06-20
Site ID 324079
Spill Date 2002-09-04

FA3009
West
1/4-1/2
0.286 mi.
1510 ft.

Relative:
Lower

APT BLDG
255 WEST 23RD ST
MANHATTAN, NY

NY LTANKS **S105997474**
NY Spills **N/A**

Click here for full text details

NY LTANKS
Spill Number/Closed Date 0209070 / 2007-06-21
Site ID 79684
Spill Date 2002-12-04

NY Spills
Spill Number/Closed Date 0209079 / 2002-12-04
Site ID 79685
Spill Date 2002-12-04

EM3010
NW
1/4-1/2
0.286 mi.
1510 ft.

Relative:
Lower

CONSTRUCTION SITE 241 W 28TH ST LLC
241 WEST 28TH ST
MANHATTAN, NY

NY Spills **S127479986**
NY NYC OER **N/A**

Click here for full text details

NY Spills
Spill Number/Closed Date 2009358 / 2021-11-08
Site ID 616346
Spill Date 2021-02-11

EM3011
NW
1/4-1/2
0.286 mi.
1510 ft.

Relative:
Lower

241 WEST 28TH STREET
241 WEST 28TH STREET
NEW YORK CITY, NY

NY VCP **S129383745**
N/A

Click here for full text details

EM3012
NW
1/4-1/2
0.286 mi.
1510 ft.

Relative:
Lower

241 WEST 28TH STREET
241 WEST 28TH STREET
NEW YORK, NY 10001

NY BROWNFIELDS **S125465251**
NY PFAS **N/A**

Click here for full text details

NY BROWNFIELDS
Site Code 592785

FB3013
South
1/4-1/2
0.286 mi.
1512 ft.

Relative:
Lower

APART
230 PARK AVE SOUTH
MANHATTAN, NY

NY LTANKS **S108298989**
N/A

Click here for full text details

NY LTANKS
Spill Number/Closed Date 0609908 / 2007-06-06
Site ID 374259
Spill Date 2006-11-30

3014
SE
1/4-1/2
0.287 mi.
1514 ft.

Relative:
Lower

NYS DEPT. NAVAL AFFAIRS
68 LEXINGTON AVE
NEW YORK, NY

NY LTANKS **S106698698**
NY Spills **N/A**

Click here for full text details

NY LTANKS
Spill Number/Closed Date 0410506 / 2004-12-28
Site ID 335473
Spill Date 2004-12-22

NY Spills
Spill Number/Closed Date 1112834 / 2012-02-10
Spill Number/Closed Date 0405823 / 2006-09-11
Site ID 460797
Site ID 140393
Spill Date 2012-02-07
Spill Date 2004-08-27

FC3015
North
1/4-1/2
0.287 mi.
1517 ft.

Relative:
Higher

1359 BROADWAY
MANHATTAN, NY 10018

NY LTANKS **S104788199**
NY Spills **N/A**
NY NYC LAND USE

Click here for full text details

NY LTANKS
Spill Number/Closed Date 0312367 / 2004-02-09
Site ID 307075
Spill Date 2004-02-06

NY Spills

(Continued) **S104788199**

Spill Number/Closed Date 0005540 / 2003-02-13
Site ID 307074
Spill Date 2000-08-09

ER3016
WNW
1/4-1/2
0.289 mi.
1527 ft.

Relative:
Lower

HAG REALITY **NY LTANKS** **S103824384**
250 WEST 26TH ST **N/A**
MANHATTAN, NY

Click here for full text details

NY LTANKS
Spill Number/Closed Date 9813015 / 2004-05-20
Site ID 65132
Spill Date 1999-01-22

FD3017
NW
1/4-1/2
0.290 mi.
1533 ft.

Relative:
Lower

UNDERGROUND TTF **NY LTANKS** **S111738876**
245 WEST 29TH STREET **N/A**
NEW YORK, NY

Click here for full text details

NY LTANKS
Spill Number/Closed Date 1113867 / 2012-07-27
Site ID 461888
Spill Date 2012-03-13

FD3018
NW
1/4-1/2
0.290 mi.
1533 ft.

Relative:
Lower

APARTNMENT BUILDING TTF **NY LTANKS** **S111738872**
245 W 29TH ST **N/A**
NEW YORK, NY

Click here for full text details

NY LTANKS
Spill Number/Closed Date 1113817 / 2012-11-27
Site ID 461834
Spill Date 2012-03-12

EW3019
ENE
1/4-1/2
0.294 mi.
1553 ft.

Relative:
Higher

CONSTRUCTION PHASE **NY LTANKS** **S102660108**
15 PARK AVE **NY Spills** **N/A**
MANHATTAN, NY

Click here for full text details

NY LTANKS
Spill Number/Closed Date 9704826 / 2003-02-19
Site ID 141525
Spill Date 1997-07-22

NY Spills

CONSTRUCTION PHASE (Continued) **S102660108**

Spill Number/Closed Date 1911419 / 2021-07-29
Site ID 602114
Spill Date 2020-03-12

3020
NE
1/4-1/2
0.298 mi.
1574 ft.

Relative:
Higher

404 5TH AVENUE **NY LTANKS** **S100879337**
404 5TH AVENUE **N/A**
MANHATTAN, NY

Click here for full text details

NY LTANKS
Spill Number/Closed Date 9314077 / 1994-03-02
Site ID 88077
Spill Date 1994-03-02

FE3021
SE
1/4-1/2
0.300 mi.
1582 ft.

Relative:
Lower

23 LEXINGTON AVENUE **NY LTANKS** **S102672796**
23 LEXINGTON AVENUE **N/A**
MANHATTAN, NY

Click here for full text details

NY LTANKS
Spill Number/Closed Date 9414017 / 2003-02-10
Site ID 170417
Spill Date 1995-01-21

3022
SW
1/4-1/2
0.301 mi.
1591 ft.

Relative:
Lower

APARTMENT BLDG.- TTF **NY LTANKS** **S106869275**
135 W. 17TH ST. **N/A**
NEW YORK, NY

Click here for full text details

NY LTANKS
Spill Number/Closed Date 0501089 / 2005-11-02
Site ID 344227
Spill Date 2005-04-26

FF3023
ENE
1/4-1/2
0.303 mi.
1600 ft.

Relative:
Higher

AT 36TH ST **NY LTANKS** **S105230277**
30 PARK AVE **N/A**
MANHATTAN, NY

Click here for full text details

NY LTANKS
Spill Number/Closed Date 0107405 / 2002-04-02
Site ID 113141
Spill Date 2001-10-17

FF3024
ENE
1/4-1/2
0.305 mi.
1610 ft.

Relative:
Higher

APARTMENT BUILDING
20 PARK AVE
MANHATTAN, NY

NY LTANKS **S107417032**
N/A

Click here for full text details

NY LTANKS
Spill Number/Closed Date 0508716 / 2006-09-08
Site ID 354359
Spill Date 2005-10-20

EY3025
NNE
1/4-1/2
0.305 mi.
1611 ft.

Relative:
Higher

COMERCIAL/APARTMENTS
1000 6TH AVE
MANHATTAN, NY

NY LTANKS **S106702816**
N/A

Click here for full text details

NY LTANKS
Spill Number/Closed Date 0406773 / 2006-09-12
Site ID 236214
Spill Date 2004-09-20

FG3026
East
1/4-1/2
0.305 mi.
1613 ft.

Relative:
Lower

122 EAST 32ND STREET
122 EAST 32ND STREET
NEW YORK CITY, NY

NY VCP **S118943271**
N/A

Click here for full text details

FG3027
East
1/4-1/2
0.305 mi.
1613 ft.

Relative:
Lower

122 EAST 32ND STREET
122 EAST 32ND STREET
MANHATTAN, NY

NY NYC OER **S129931980**
N/A

Click here for full text details

3028
SSW
1/4-1/2
0.308 mi.
1626 ft.

Relative:
Lower

26 WEST 17TH ST/ACE ATLAS
26 WEST 17TH ST
NEW YORK CITY, NY

NY LTANKS **S104275510**
N/A

Click here for full text details

NY LTANKS
Spill Number/Closed Date 8800557 / 1988-12-29
Site ID 266917
Spill Date 1988-04-18

EZ3029
ESE
1/4-1/2
0.312 mi.
1649 ft.

Relative:
Lower

SPILL NUMBER 0311744
97 LEXINGTON AVE
MANHATTAN, NY

NY LTANKS | **S106123766**
N/A

Click here for full text details

NY LTANKS
Spill Number/Closed Date 0311744 / 2004-02-13
Site ID 230765
Spill Date 2004-01-19

FH3030
East
1/4-1/2
0.313 mi.
1652 ft.

Relative:
Lower

SPILL NUMBER 0009566
175 LEXINGTON AVE
MANHATTAN, NY

NY LTANKS | **S104877260**
N/A

Click here for full text details

NY LTANKS
Spill Number/Closed Date 0009566 / 2003-02-24
Site ID 216930
Spill Date 2000-11-21

FI3031
WNW
1/4-1/2
0.313 mi.
1654 ft.

Relative:
Lower

260 WEST 26TH STREET - DOB JOB NO. NB-120655237
260 WEST 26TH STREET
NEW YORK CITY, NY

NY VCP | **S127989931**
N/A

Click here for full text details

FI3032
WNW
1/4-1/2
0.313 mi.
1654 ft.

Relative:
Lower

260 WEST 26TH STREET - DOB JOB NO. NB-120655237
260 WEST 26TH STREET
MANHATTAN, NY

NY Spills
NY NYC OER | **S111158793**
N/A

Click here for full text details

NY Spills
Spill Number/Closed Date 1104255 / 2012-06-04
Site ID 451855
Spill Date 2011-07-18

FH3033
East
1/4-1/2
0.314 mi.
1659 ft.

Relative:
Lower

CLOSED-LACKOF RECENT INFO
132 EAST 31ST STREET
NEW YORK CITY, NY

NY LTANKS | **S104275568**
N/A

Click here for full text details

NY LTANKS
Spill Number/Closed Date 8911442 / 2003-03-04
Site ID 74057
Spill Date 1990-03-05

FH3034
East
1/4-1/2
0.314 mi.
1659 ft.

Relative:
Lower

CLOSED-LACKOF RECENT INFO — **UST FINDER RELEASE** — **1029077597**
132 EAST 31ST STREET — **N/A**
NEW YORK CITY, NY 0

Click here for full text details

3035
NW
1/4-1/2
0.314 mi.
1660 ft.

Relative:
Lower

253 WEST 28TH STREET — **NY NYC OER** — **S129932235**
253 WEST 28TH STREET — **N/A**
MANHATTAN, NY

Click here for full text details

FB3036
South
1/4-1/2
0.316 mi.
1667 ft.

Relative:
Lower

TANK TEST FAILURE — **NY LTANKS** — **S110762293**
220 PARK AVE SOUTH — **N/A**
NEW YORK, NY

Click here for full text details

NY LTANKS
Spill Number/Closed Date 1011207 / 2011-02-17
Site ID 444846
Spill Date 2011-02-07

3037
SSW
1/4-1/2
0.316 mi.
1667 ft.

Relative:
Lower

89 5TH AVENUE — **NY LTANKS** — **S102672654**
89 5TH AVENUE — **N/A**
MANHATTAN, NY

Click here for full text details

NY LTANKS
Spill Number/Closed Date 9410087 / 1994-10-28
Site ID 296416
Spill Date 1994-10-28

EV3038
NNE
1/4-1/2
0.316 mi.
1669 ft.

Relative:
Higher

15 WEST 37TH STREET — **NY LTANKS** — **U003065925**
15 WEST 37TH STREET — **NY Spills** — **N/A**
NEW YORK, NY

Click here for full text details

NY LTANKS
Spill Number/Closed Date 9512443 / 1996-01-05
Site ID 229865
Spill Date 1996-01-05

NY Spills

15 WEST 37TH STREET (Continued) **U003065925**

Spill Number/Closed Date 9512421 / 1997-12-31
Spill Number/Closed Date 9309124 / 1993-10-27
Site ID 200253
Site ID 229864
Spill Date 1996-01-05
Spill Date 1993-10-26

FD3039
NW
1/4-1/2
0.317 mi.
1675 ft.

Relative:
Lower

257 WEST 29TH STREET - DOB JOB NO. NB - 121330130 **NY NYC OER** **S129932236**
257 WEST 29TH STREET **N/A**
MANHATTAN, NY

Click here for full text details

FD3040
NW
1/4-1/2
0.317 mi.
1675 ft.

Relative:
Lower

257 WEST 29TH STREET - DOB JOB NO. NB - 121330130 **NY VCP** **S118943273**
257 WEST 29TH STREET **N/A**
NEW YORK CITY, NY

Click here for full text details

EU3041
NNE
1/4-1/2
0.318 mi.
1677 ft.

Relative:
Higher

MAN HOLE 6988 **NY LTANKS** **U001831865**
39 WEST 37TH STREET **NY Spills** **N/A**
NEW YORK, NY

Click here for full text details

NY LTANKS
Spill Number/Closed Date 9314117 / 1994-03-03
Site ID 69717
Spill Date 1994-03-03

NY Spills
Spill Number/Closed Date 1006851 / 2010-11-17
Site ID 440230
Spill Date 2010-09-24

FJ3042
SSE
1/4-1/2
0.318 mi.
1677 ft.

Relative:
Lower

TTF **NY LTANKS** **U001831526**
7 LEXINGTON AVE **N/A**
NEW YORK, NY

Click here for full text details

NY LTANKS
Spill Number/Closed Date 1011049 / 2011-12-02
Site ID 444672
Spill Date 2011-02-01

FJ3043
SSE
1/4-1/2
0.322 mi.
1701 ft.

Relative:
Lower

BASEMENT
1 LEXINGTON AVE
MANHATTAN, NY

NY LTANKS **S117975632**
N/A

Click here for full text details

NY LTANKS
Spill Number/Closed Date 1501783 / 2015-07-10
Site ID 508018
Spill Date 2015-05-18

FK3044
ESE
1/4-1/2
0.324 mi.
1710 ft.

Relative:
Lower

SPANISH REPATORY THEATRE
138 E 27TH STREET
MANHATTAN, NY

NY LTANKS **S108639382**
N/A

Click here for full text details

NY LTANKS
Spill Number/Closed Date 0700420 / 2007-04-13
Site ID 379762
Spill Date 2007-04-12

FL3045
WSW
1/4-1/2
0.327 mi.
1724 ft.

Relative:
Lower

CLOSED-LACKOF RECENT INFO
200 WEST 18TH STREET
NEW YORK CITY, NY

NY LTANKS **S104275589**
N/A

Click here for full text details

NY LTANKS
Spill Number/Closed Date 9004954 / 2003-03-06
Site ID 306974
Spill Date 1990-08-03

FL3046
WSW
1/4-1/2
0.327 mi.
1728 ft.

Relative:
Lower

APRT
213 WEST 18TH STREET
NEW YORK, NY

NY LTANKS **S109064236**
N/A

Click here for full text details

NY LTANKS
Spill Number/Closed Date 0800354 / 2010-04-13
Site ID 396095
Spill Date 2008-04-09

FE3047
SE
1/4-1/2
0.328 mi.
1733 ft.

Relative:
Lower

HERTZ RENT A CAR
150 E 24TH ST
MANHATTAN, NY 0

UST FINDER RELEASE

1029065569
N/A

Click here for full text details

FE3048
SE
1/4-1/2
0.328 mi.
1733 ft.

Relative:
Lower

HERTZ RENT A CAR
150 EAST 24TH STREET
NEW YORK, NY 10010

NY LTANKS
NY UST

U001840175
N/A

Click here for full text details

NY LTANKS
Spill Number/Closed Date 9901687 / 2005-09-22
Site ID 258787
Spill Date 1999-05-13

FC3049
North
1/4-1/2
0.329 mi.
1736 ft.

Relative:
Higher

VAULT 2326
137 W 37TH ST
MANHATTAN, NY

NY LTANKS

S103824462
N/A

Click here for full text details

NY LTANKS
Spill Number/Closed Date 9814472 / 1999-03-05
Site ID 242457
Spill Date 1999-03-03

3050
SSW
1/4-1/2
0.331 mi.
1746 ft.

Relative:
Lower

AMERICAN RADIUM INDUSTRIES
43 WEST 16 TH STREET
NEW YORK, NY 10011

SEMS-ARCHIVE

1003864491
NYD987001476

Click here for full text details

SEMS-ARCHIVE
Site ID 0203678
EPA Id NYD987001476

3051
ESE
1/4-1/2
0.332 mi.
1754 ft.

Relative:
Lower

142 EAST 29TH ST.
142 EAST 29TH ST.
NEW YORK CITY, NY

NY LTANKS

S104275482
N/A

Click here for full text details

NY LTANKS
Spill Number/Closed Date 8704380 / 1993-11-05
Site ID 64593
Spill Date 1987-08-26

3052
ENE
1/4-1/2
0.334 mi.
1762 ft.

Relative:
Higher

APARTMENT COMPLEX
30 E 37TH ST
MANHATTAN, NY

NY LTANKS **S105998394**
N/A

Click here for full text details

NY LTANKS
Spill Number/Closed Date 0212336 / 2003-03-17
Site ID 78544
Spill Date 2003-03-15

FI3053
WNW
1/4-1/2
0.334 mi.
1766 ft.

Relative:
Lower

SPILL NUMBER 0104073
304 8TH AV
MANHATTAN, NY

NY LTANKS **S105140204**
NY Spills **N/A**

Click here for full text details

NY LTANKS
Spill Number/Closed Date 0104060 / 2001-07-18
Site ID 310569
Spill Date 2001-07-17

NY Spills
Spill Number/Closed Date 0104073 / 2001-07-17
Site ID 318789
Spill Date 2001-07-17

FM3054
NW
1/4-1/2
0.335 mi.
1767 ft.

Relative:
Lower

400 8TH AVE
400 8TH AVE
NYC, NY

NY LTANKS **S102141189**
NY Spills **N/A**

Click here for full text details

NY LTANKS
Spill Number/Closed Date 9411284 / 1994-11-23
Site ID 236957
Spill Date 1994-11-23

NY Spills
Spill Number/Closed Date 9104431 / 1995-05-25
Site ID 215506
Spill Date 1991-07-25

3055
SSE
1/4-1/2
0.341 mi.
1802 ft.

Relative:
Lower

APT BUILDING
112 EAST 19TH STREET
NEW YORK, NY 10003

NY LTANKS **U003758090**
N/A

Click here for full text details

NY LTANKS
Spill Number/Closed Date 0800783 / 2009-01-29

APT BUILDING (Continued) **U003758090**

Site ID 396597
Spill Date 2008-04-18

FL3056
WSW
1/4-1/2
0.341 mi.
1802 ft.

Relative:
Lower

VERIZON **NY LTANKS** **S105999363**
210 W. 18TH ST **N/A**
MANHATTAN, NY

Click here for full text details

NY LTANKS
Spill Number/Closed Date 0303667 / 2003-07-08
Site ID 207814
Spill Date 2003-07-08

3057
South
1/4-1/2
0.343 mi.
1813 ft.

Relative:
Lower

APARTMENT **NY LTANKS** **S106702666**
33 UNION SQUARE WEST **N/A**
NEW YORK, NY

Click here for full text details

NY LTANKS
Spill Number/Closed Date 0406010 / 2004-10-04
Site ID 314403
Spill Date 2004-09-01

FN3058
NNE
1/4-1/2
0.344 mi.
1815 ft.

Relative:
Higher

VENAVILLA FASHIONS **NY LTANKS** **S102662709**
38 WEST 38TH STREET **N/A**
MANHATTAN, NY

Click here for full text details

NY LTANKS
Spill Number/Closed Date 9609813 / 1996-11-06
Site ID 240624
Spill Date 1996-11-06

FO3059
North
1/4-1/2
0.345 mi.
1820 ft.

Relative:
Lower

237 WEST 35TH ST **NY LTANKS** **S103558837**
237 WEST 35TH ST **N/A**
MANHATTAN, NY

Click here for full text details

NY LTANKS
Spill Number/Closed Date 9811630 / 1999-02-11
Site ID 117113
Spill Date 1998-12-16

FP3060
ENE
1/4-1/2
0.346 mi.
1826 ft.

Relative:
Higher

RESIENTIAL BUILDING
132 EAST 35TH STREET
MANHATTAN, NY

NY LTANKS **S106972012**
N/A

Click here for full text details

NY LTANKS
Spill Number/Closed Date 0502932 / 2005-10-25
Site ID 347400
Spill Date 2005-06-10

FQ3061
WSW
1/4-1/2
0.347 mi.
1832 ft.

Relative:
Lower

SPILL NUMBER 0010929
251 W. 19TH ST
MANHATTAN, NY

NY LTANKS **S104877546**
N/A

Click here for full text details

NY LTANKS
Spill Number/Closed Date 0010929 / 2003-07-29
Site ID 267564
Spill Date 2000-01-03

FH3062
East
1/4-1/2
0.350 mi.
1846 ft.

Relative:
Lower

CLANDORF RESIDENCE
145 EAST 30TH ST
MANHATTAN, NY

NY LTANKS **S106385766**
NY Spills **N/A**

Click here for full text details

NY LTANKS
Spill Number/Closed Date 0400144 / 2005-05-06
Site ID 199027
Spill Date 2004-04-05

NY Spills
Spill Number/Closed Date 0206411 / 2002-09-25
Spill Number/Closed Date 0812393 / 2009-02-13
Site ID 199026
Site ID 410011
Spill Date 2002-09-20
Spill Date 2009-02-12

FK3063
ESE
1/4-1/2
0.351 mi.
1851 ft.

Relative:
Lower

CO OP BUILDING
150 EAST 27TH STREET
MANHATTAN, NY

NY LTANKS **S105995133**
N/A

Click here for full text details

NY LTANKS
Spill Number/Closed Date 0110719 / 2005-09-15
Site ID 69054
Spill Date 2002-02-08

FR3064
North
1/4-1/2
0.351 mi.
1852 ft.

Relative:
Higher

499 7TH AVENUE
499 7TH AVENUE
MANHATTAN, NY

NY LTANKS **S102142464**
N/A

Click here for full text details

NY LTANKS
Spill Number/Closed Date 9213026 / 1993-02-23
Site ID 142539
Spill Date 1993-02-21

FR3065
North
1/4-1/2
0.353 mi.
1865 ft.

Relative:
Higher

APARTMENT BUILDING
501 7TH AVE.
MANHATTAN, NY

NY LTANKS **S106702779**
N/A

Click here for full text details

NY LTANKS
Spill Number/Closed Date 0406590 / 2006-07-20
Site ID 165986
Spill Date 2004-09-08

FR3066
North
1/4-1/2
0.355 mi.
1873 ft.

Relative:
Higher

498 SEVENTH AVENUE
498 7TH AVENUE
NEW YORK, NY

NY LTANKS **S104782245**
N/A

Click here for full text details

NY LTANKS
Spill Number/Closed Date 0006741 / 2000-10-04
Site ID 85759
Spill Date 2000-09-07

FJ3067
SSE
1/4-1/2
0.355 mi.
1873 ft.

Relative:
Lower

44 GRAMERCY PARK
44 GRAMERCY PARK
MANHATTAN, NY

NY LTANKS **S104621008**
N/A

Click here for full text details

NY LTANKS
Spill Number/Closed Date 0000645 / 2005-01-03
Site ID 63947
Spill Date 2000-04-17

FR3068
North
1/4-1/2
0.357 mi.
1886 ft.

Relative:
Higher

500 7TH AVENUE
500 7TH AVENUE
NEW YORK, NY

NY LTANKS | **S102671393**
N/A

Click here for full text details

NY LTANKS
Spill Number/Closed Date 8901132 / 2003-02-13
Site ID 79518
Spill Date 1989-05-04

3069
West
1/4-1/2
0.359 mi.
1896 ft.

Relative:
Lower

SINO REALTY REALTY
204 8TH AVENUE
MANHATTAN, NY

NY LTANKS
NY Spills | **S100145554**
N/A

Click here for full text details

NY LTANKS
Spill Number/Closed Date 8905180 / 1997-09-15
Site ID 304456
Spill Date 1989-08-25

NY Spills
Spill Number/Closed Date 9414845 / 1995-02-24
Site ID 223922
Spill Date 1995-02-11

3070
NNW
1/4-1/2
0.363 mi.
1917 ft.

Relative:
Lower

US POSTAL SERVICE - JAF BLDG
8'TH AVE AND 33'RD STREET
NEW YORK, NY 10199

SEMS | **1022995996**
NYN000206209

Click here for full text details

FS3071
SSW
1/4-1/2
0.363 mi.
1918 ft.

Relative:
Lower

104 5TH AVE.
104 5TH AVE.
MANHATTAN, NY

NY LTANKS | **S100494864**
N/A

Click here for full text details

NY LTANKS
Spill Number/Closed Date 9213808 / 1993-03-17
Site ID 320925
Spill Date 1993-03-16

FO3072
North
1/4-1/2
0.364 mi.
1921 ft.

Relative:
Lower

240 WEST 36TH ST./COMMERC
240 WEST 36TH ST.
NEW YORK CITY, NY

NY LTANKS **S104275484**
N/A

Click here for full text details

NY LTANKS
Spill Number/Closed Date 8705735 / 1987-10-07
Site ID 197832
Spill Date 1987-10-07

FQ3073
WSW
1/4-1/2
0.368 mi.
1941 ft.

Relative:
Lower

APARTMENT HOUSE
264 W. 19TH ST
MANHATTAN, NY

NY LTANKS **S106010363**
NY Spills **N/A**

Click here for full text details

NY LTANKS
Spill Number/Closed Date 0209894 / 2003-03-26
Site ID 147581
Spill Date 2002-12-30

NY Spills
Spill Number/Closed Date 0209889 / 2003-03-26
Site ID 147580
Spill Date 2002-12-30

FT3074
North
1/4-1/2
0.370 mi.
1956 ft.

Relative:
Higher

IN FORNT OF
146 WEST 38TH ST
MANHATTAN, NY

NY LTANKS **S107523175**
N/A

Click here for full text details

NY LTANKS
Spill Number/Closed Date 0510869 / 2005-12-16
Site ID 356919
Spill Date 2005-12-16

FK3075
ESE
1/4-1/2
0.373 mi.
1968 ft.

Relative:
Lower

TANK TEST FAIL
160 E 27TH ST
NEW YORK, NY

NY LTANKS **U001836506**
N/A

Click here for full text details

NY LTANKS
Spill Number/Closed Date 1204356 / 2014-06-03
Site ID 467241
Spill Date 2012-08-01

FU3076
East
1/4-1/2
0.375 mi.
1980 ft.

Relative:
Lower

SPILL NUMBER 0305274
162 E 33RD ST
MANHATTAN, NY

NY LTANKS **S105999658**
N/A

Click here for full text details

NY LTANKS
Spill Number/Closed Date 0305274 / 2003-11-24
Site ID 130348
Spill Date 2003-08-18

FT3077
NNE
1/4-1/2
0.375 mi.
1982 ft.

Relative:
Higher

1400 BROADWAY
1400 BROADWAY
NYC, NY

NY LTANKS **U000393669**
NY AST **N/A**

Click here for full text details

NY LTANKS
Spill Number/Closed Date 9107344 / 1991-10-10
Site ID 209723
Spill Date 1991-10-09

NY AST
Facility Id 2-040517

FM3078
NW
1/4-1/2
0.377 mi.
1991 ft.

Relative:
Lower

304 W 30TH ST
304 W 30TH ST
NYC, NY

NY LTANKS **S102671788**
N/A

Click here for full text details

NY LTANKS
Spill Number/Closed Date 9110058 / 1991-12-21
Site ID 84080
Spill Date 1991-12-21

3079
SSW
1/4-1/2
0.380 mi.
2005 ft.

Relative:
Lower

COMMERCIAL BUILDING
31 WEST 15TH STREET
MANHATTAN, NY

NY LTANKS **S108298417**
N/A

Click here for full text details

NY LTANKS
Spill Number/Closed Date 0606977 / 2008-01-24
Site ID 370415
Spill Date 2006-09-18

FP3080
ENE
1/4-1/2
0.380 mi.
2008 ft.

Relative:
Higher

139 E35TH ST
139 E35TH ST
MANHATTAN, NY

NY LTANKS **S102660100**
N/A

Click here for full text details

NY LTANKS
Spill Number/Closed Date 9611158 / 2003-03-03
Site ID 320008
Spill Date 1996-12-10

FV3081
SW
1/4-1/2
0.382 mi.
2019 ft.

Relative:
Lower

201 WEST 16TH ST CORP.
201 WEST 16TH ST
MANHATTAN, NY

NY LTANKS **S104877040**
N/A

Click here for full text details

NY LTANKS
Spill Number/Closed Date 0008506 / 2005-12-22
Site ID 304546
Spill Date 2000-10-20

FV3082
SW
1/4-1/2
0.383 mi.
2021 ft.

Relative:
Lower

PRIVATE RES
160 W 16TH ST
NEW YORK, NY

NY LTANKS **S106702479**
N/A

Click here for full text details

NY LTANKS
Spill Number/Closed Date 0404859 / 2004-08-05
Site ID 317600
Spill Date 2004-08-03

3083
West
1/4-1/2
0.387 mi.
2042 ft.

Relative:
Lower

APT. BUILDING
312 WEST 23RD ST
NEW YORK, NY

NY LTANKS **S108765788**
N/A

Click here for full text details

NY LTANKS
Spill Number/Closed Date 0706771 / 2007-10-11
Site ID 387352
Spill Date 2007-09-18

FN3084
NNE
1/4-1/2
0.389 mi.
2055 ft.

Relative:
Higher

32 WEST 39TH STREET
32 WEST 39TH STREET
NEW YORK CITY, NY

NY LTANKS **S107523584**
N/A

Click here for full text details

NY LTANKS
Spill Number/Closed Date 0512893 / 2006-03-31
Site ID 359282
Spill Date 2006-02-07

FN3085
NNE
1/4-1/2
0.389 mi.
2055 ft.

Relative:
Higher

32 W. 39TH MIDTOWN PROPERTIES LLC
32 WEST 39TH STREET
NEW YORK, NY 10018

NY LTANKS **U003312898**
NY UST **N/A**

Click here for full text details

NY LTANKS
Spill Number/Closed Date 0406617 / 2006-10-17
Site ID 292756
Spill Date 2004-09-16

FU3086
East
1/4-1/2
0.391 mi.
2063 ft.

Relative:
Lower

478 3RD AVENUE
478 3RD AVENUE
MANHATTAN, NY

NY LTANKS **S102672285**
N/A

Click here for full text details

NY LTANKS
Spill Number/Closed Date 9310828 / 1993-12-07
Site ID 319288
Spill Date 1993-12-07

FO3087
NNW
1/4-1/2
0.392 mi.
2072 ft.

Relative:
Lower

260 WEST 36TH ST
260 WEST 36TH ST
MANHATTAN, NY

NY LTANKS **S118953788**
N/A

Click here for full text details

NY LTANKS
Spill Number/Closed Date 9412637 / 1994-12-21
Site ID 320047
Spill Date 1994-12-21

3088
ENE
1/4-1/2
0.397 mi.
2095 ft.

Relative:
Higher

RESIDENCE
136 EAST 36TH ST
MANHATTAN, NY

NY LTANKS **NY Spills**

S105994870
N/A

Click here for full text details

NY LTANKS
Spill Number/Closed Date 0109772 / 2005-03-08
Site ID 257207
Spill Date 2002-01-08

NY Spills
Spill Number/Closed Date 1310703 / 2019-07-08
Site ID 491571
Spill Date 2014-02-11

FW3089
North
1/4-1/2
0.397 mi.
2097 ft.

Relative:
Lower

APARTMENT BUILDING
261 WEST 36TH STREET
MANHATTAN, NY

NY LTANKS

S104950889
N/A

Click here for full text details

NY LTANKS
Spill Number/Closed Date 0011776 / 2001-03-22
Site ID 76906
Spill Date 2001-01-31

FX3090
NE
1/4-1/2
0.399 mi.
2107 ft.

Relative:
Higher

438 5TH AVENUE
436 5TH AVENUE
NEW YORK CITY, NY

NY VCP

S129383751
N/A

Click here for full text details

FX3091
NE
1/4-1/2
0.399 mi.
2107 ft.

Relative:
Higher

438 5TH AVENUE
436 5TH AVENUE
MANHATTAN, NY

NY NYC OER

S129932444
N/A

Click here for full text details

FY3092
NW
1/4-1/2
0.399 mi.
2109 ft.

Relative:
Lower

APRT BUILDING -TTF
315-325 WEST 30TH STREET
NEW YORK, NY

NY LTANKS **S106971757**
N/A

Click here for full text details

NY LTANKS
Spill Number/Closed Date 0501515 / 2005-10-25
Site ID 345683
Spill Date 2005-05-06

FZ3093
WNW
1/4-1/2
0.400 mi.
2113 ft.

Relative:
Lower

MUTUAL REDEVELOPMENT HOUSES
315 WEST 25TH STREET
MANHATTAN, NY 10001

NY LTANKS **U003127184**
NY AST **N/A**

Click here for full text details

NY LTANKS
Spill Number/Closed Date 9602633 / 2005-09-16
Site ID 257575
Spill Date 1996-05-23

NY AST
Facility Id 2-602742

FZ3094
WNW
1/4-1/2
0.400 mi.
2113 ft.

Relative:
Lower

CLOSED-LACKOF RECENT INFO
315 W. 25TH ST
MANHATTAN, NY

NY LTANKS **S102233331**
N/A

Click here for full text details

NY LTANKS
Spill Number/Closed Date 8908445 / 2003-03-06
Site ID 138350
Spill Date 1989-11-27

GA3095
SSE
1/4-1/2
0.401 mi.
2116 ft.

Relative:
Lower

252 THIRD AVENUE
252-258 THIRD AVENUE
NEW YORK, NY 10010

NY BROWNFIELDS **S129283541**
N/A

Click here for full text details

NY BROWNFIELDS
Site Code 643439

3096
SW
1/4-1/2
0.402 mi.
2122 ft.

Relative:
Lower

100 WEST 15TH ST.
100 WEST 15TH ST.
MANHATTAN, NY

NY LTANKS **S102660092**
N/A

Click here for full text details

NY LTANKS
Spill Number/Closed Date 9211685 / 1997-07-31
Site ID 154674
Spill Date 1993-01-12

GB3097
NNE
1/4-1/2
0.402 mi.
2125 ft.

Relative:
Higher

APT BUILDING TTF
1040 6TH AVE
MANHATTAN, NY

NY LTANKS **S112148791**
N/A

Click here for full text details

NY LTANKS
Spill Number/Closed Date 1202426 / 2014-09-15
Site ID 465193
Spill Date 2012-06-11

3098
North
1/4-1/2
0.403 mi.
2129 ft.

Relative:
Higher

VAULT #0708
214 WEST 38TH ST/7TH AV
MANHATTAN, NY

NY LTANKS **S102239651**
N/A

Click here for full text details

NY LTANKS
Spill Number/Closed Date 9600319 / 1998-10-01
Site ID 326607
Spill Date 1996-04-08

GA3099
SSE
1/4-1/2
0.404 mi.
2131 ft.

Relative:
Lower

201 EAST 21ST ST/MANHATTA
201 EAST 21ST STREET
NEW YORK CITY, NY

NY LTANKS **S104275537**
N/A

Click here for full text details

NY LTANKS
Spill Number/Closed Date 8809722 / 1994-11-15
Site ID 232609
Spill Date 1989-03-17

FS3100
SSW
1/4-1/2
0.404 mi.
2134 ft.

Relative:
Lower

TTF
71 5TH AVE
MANHATTAN, NY

NY LTANKS **S113820413**
N/A

Click here for full text details

NY LTANKS
Spill Number/Closed Date 1305042 / 2015-06-08
Site ID 485596
Spill Date 2013-08-08

GA3101
SSE
1/4-1/2
0.406 mi.
2142 ft.

Relative:
Lower

200 E 21ST ST
200 E 21ST ST
NYC, NY

NY LTANKS **S102671809**
N/A

Click here for full text details

NY LTANKS
Spill Number/Closed Date 9110907 / 1992-02-25
Site ID 294387
Spill Date 1992-01-21

GC3102
NNE
1/4-1/2
0.407 mi.
2147 ft.

Relative:
Higher

1410 BRODAWAY OFFICE BLDG
1410 BROADWAY
NY, NY

NY LTANKS **S104276721**
N/A

Click here for full text details

NY LTANKS
Spill Number/Closed Date 9513787 / 2003-02-11
Site ID 226089
Spill Date 1996-01-30

GC3103
NNE
1/4-1/2
0.407 mi.
2147 ft.

Relative:
Higher

ROADWAY
1410 BROADWAY
MANHATTAN, NY

NY LTANKS **S108299198**
N/A

Click here for full text details

NY LTANKS
Spill Number/Closed Date 0610898 / 2006-12-28
Site ID 375424
Spill Date 2006-12-28

GD3104
East
1/4-1/2
0.407 mi.
2147 ft.

Relative:
Lower

166 EAST 34
166 EAST 34TH ST
MANHATTAN, NY

NY LTANKS **S106969344**
NY Spills **N/A**

Click here for full text details

NY LTANKS
Spill Number/Closed Date 0501096 / 2006-01-18
Site ID 344234
Spill Date 2005-04-26

NY Spills
Spill Number/Closed Date 0503934 / 2005-07-06
Site ID 348646
Spill Date 2005-07-02

3105
South
1/4-1/2
0.407 mi.
2148 ft.

Relative:
Lower

BERTH 86
BERTH 86
NYC, NY

NY LTANKS **S102233335**
N/A

Click here for full text details

NY LTANKS
Spill Number/Closed Date 9603272 / 1996-06-10
Site ID 104408
Spill Date 1996-06-09

3106
SSW
1/4-1/2
0.409 mi.
2158 ft.

Relative:
Lower

UNITED WIRE METAL MACHINE
10 EAST 15TH ST
MANHATTAN, NY

NY LTANKS **U000724458**
N/A

Click here for full text details

NY LTANKS
Spill Number/Closed Date 2007478 / Not Reported
Spill Number/Closed Date 9801468 / 2004-12-07
Site ID 613374
Site ID 187398
Spill Date 2020-11-19
Spill Date 1998-05-04

3107
SW
1/4-1/2
0.409 mi.
2160 ft.

Relative:
Lower

APRTMENT BUILDING
161 WEST 15TH ST
MANHATTAN, NY

NY LTANKS **S107416906**
N/A

Click here for full text details

NY LTANKS
Spill Number/Closed Date 0508110 / 2006-01-31
Site ID 353635
Spill Date 2005-10-06

GE3108
SSE
1/4-1/2
0.410 mi.
2165 ft.

Relative:
Lower

CLOSED-LACKOF RECENT INFO
130 EAST 18TH ST
NEW YORK CITY, NY

NY LTANKS **S104275503**
N/A

Click here for full text details

NY LTANKS
Spill Number/Closed Date 8708267 / 2003-03-04
Site ID 158461
Spill Date 1987-12-23

GF3109
SE
1/4-1/2
0.417 mi.
2201 ft.

Relative:
Lower

203 E 22ND ST/MANHATTAN
203 EAST 22ND ST
NEW YORK CITY, NY

NY LTANKS **S104275500**
N/A

Click here for full text details

NY LTANKS
Spill Number/Closed Date 8708128 / 1987-12-19
Site ID 264668
Spill Date 1987-12-19

FW3110
North
1/4-1/2
0.420 mi.
2218 ft.

Relative:
Lower

VAULT 4761, FEEDER 16M70
252 WEST 37TH ST
MANHATTAN, NY

NY LTANKS **S103517615**
NY Spills **N/A**

Click here for full text details

NY LTANKS
Spill Number/Closed Date 0409059 / 2006-08-18
Site ID 333697
Spill Date 2004-11-09

NY Spills
Spill Number/Closed Date 9608844 / 2005-02-09
Site ID 116742
Spill Date 1996-10-16

GG3111
ENE
1/4-1/2
0.420 mi.
2218 ft.

Relative:
Higher

123 EAST 37TH ST/MANH
123 EAST 37TH STREET
NEW YORK CITY, NY

NY LTANKS **S104275571**
N/A

Click here for full text details

NY LTANKS
Spill Number/Closed Date 8912354 / 1996-11-29
Site ID 84848
Spill Date 1989-12-05

GH3112
NNW
1/4-1/2
0.421 mi.
2223 ft.

Relative:
Lower

POWER MY LEARNING
505 8TH AVENUE, SUITE 2402
NEW YORK, NY 10018

OH SWRCY

S122430652
N/A

Click here for full text details

GH3113
NNW
1/4-1/2
0.421 mi.
2223 ft.

Relative:
Lower

APRT
505 8TH AVE
NY, NY 10018

NY LTANKS

S108131253
N/A

Click here for full text details

NY LTANKS
Spill Number/Closed Date 0605725 / 2007-03-26
Site ID 368946
Spill Date 2006-08-17

FY3114
NW
1/4-1/2
0.423 mi.
2233 ft.

Relative:
Lower

TANK TEST FAIL
320 W 30TH ST
NEW YORK, NY

NY LTANKS

S117364572
N/A

Click here for full text details

NY LTANKS
Spill Number/Closed Date 1408046 / 2016-08-12
Site ID 501596
Spill Date 2014-11-04

GG3115
ENE
1/4-1/2
0.427 mi.
2256 ft.

Relative:
Higher

108 E. 38TH STREET
108 E. 38TH STREET
MANHATTAN, NY

NY LTANKS

S102673132
N/A

Click here for full text details

NY LTANKS
Spill Number/Closed Date 9511832 / 1996-11-22
Site ID 175616
Spill Date 1995-12-18

GF3116
SE
1/4-1/2
0.427 mi.
2257 ft.

Relative:
Lower

FDNY UNION BDLG.
204 EAST 23RD STREET
NEW YORK, NY

NY LTANKS
NY Spills

S109208764
N/A

Click here for full text details

NY LTANKS
Spill Number/Closed Date 0804672 / 2008-07-24
Site ID 401618
Spill Date 2008-07-23

FDNY UNION BDLG. (Continued) **S109208764**

NY Spills
Spill Number/Closed Date 0804716 / 2017-11-27
Site ID 401670
Spill Date 2008-07-24

GI3117 **110 EAST 16TH STREET** **NY NYC OER** **S131580653**
South **110 EAST 16TH STREET** **N/A**
1/4-1/2 **MANHATTAN, NY**
0.431 mi.
2275 ft.

Relative:
Lower

Click here for full text details

GI3118 **110 EAST 16TH STREET** **NY VCP** **S131580696**
South **110 EAST 16TH STREET** **N/A**
1/4-1/2 **NEW YORK CITY, NY**
0.431 mi.
2275 ft.

Relative:
Lower

Click here for full text details

GJ3119 **246 WEST 38TH STREET** **NY LTANKS** **S102672401**
North **246 WEST 38TH STREET** **N/A**
1/4-1/2 **MANHATTAN, NY**
0.435 mi.
2295 ft.

Relative:
Lower

Click here for full text details

NY LTANKS
Spill Number/Closed Date 9313628 / 1995-01-09
Site ID 276385
Spill Date 1994-02-20

GK3120 **APARTMENT** **NY LTANKS** **S108467802**
ENE **165 EAST 35TH STREET** **N/A**
1/4-1/2 **MANHATTAN, NY**
0.437 mi.
2305 ft.

Relative:
Lower

Click here for full text details

NY LTANKS
Spill Number/Closed Date 0612862 / 2008-09-03
Site ID 377801
Spill Date 2007-02-28

GL3121
SSW
1/4-1/2
0.438 mi.
2311 ft.

Relative:
Lower

APT. BUILDING
55 WEST 14TH ST
MANHATTAN, NY

NY LTANKS **S109208777**
N/A

Click here for full text details

NY LTANKS
Spill Number/Closed Date 0805978 / 2009-02-27
Site ID 403197
Spill Date 2008-08-26

GM3122
NE
1/4-1/2
0.439 mi.
2318 ft.

Relative:
Higher

270 MADISON AVE/MANH
270 MADISON AVENUE
NEW YORK CITY, NY

NY LTANKS **S102671634**
N/A

Click here for full text details

NY LTANKS
Spill Number/Closed Date 9011120 / 1991-01-19
Site ID 134216
Spill Date 1991-01-19

GB3123
NNE
1/4-1/2
0.441 mi.
2327 ft.

Relative:
Higher

80 W. 40TH ST
80 W. 40TH ST
MANHATTAN, NY

NY LTANKS **S102672750**
N/A

Click here for full text details

NY LTANKS
Spill Number/Closed Date 9412778 / 1994-12-23
Site ID 149985
Spill Date 1994-12-23

GB3124
NNE
1/4-1/2
0.441 mi.
2327 ft.

Relative:
Higher

CON EDISON SERVICE BOX: 7733
80 W 40TH ST OPPOSITE
NEW YORK, NY 10018

NY LTANKS **1016143781**
RCRA NonGen / NLR **NYP004265641**
FINDS
ECHO
NY MANIFEST

Click here for full text details

NY LTANKS
Spill Number/Closed Date 1902445 / 2021-08-06
Site ID 590367
Spill Date 2019-06-05

RCRA NonGen / NLR
EPA Id NYP004265641

FINDS
Registry ID: 110055468275

ECHO

CON EDISON SERVICE BOX: 7733 (Continued) **1016143781**

Registry ID 110055468275

NY MANIFEST
EPA ID NYP004265641

GI3125 **116 EAST 16TH STREET** **NY LTANKS** **S102672072**
South **116 EAST 16TH STREET** **N/A**
1/4-1/2 **MANHATTAN, NY**
0.441 mi.
2331 ft.

Relative:
Lower

Click here for full text details

NY LTANKS
Spill Number/Closed Date 9211800 / 1998-02-23
Site ID 159732
Spill Date 1993-01-14

3126 **RESIDENTIAL BUILDING** **NY LTANKS** **S117395168**
SSE **157 EAST 18TH STREET** **N/A**
1/4-1/2 **MANHATTAN, NY**
0.442 mi.
2332 ft.

Relative:
Lower

Click here for full text details

NY LTANKS
Spill Number/Closed Date 1409709 / 2015-10-09
Site ID 503351
Spill Date 2014-12-30

GK3127 **2 SNIFFEN COURT/MANH** **NY LTANKS** **S104275611**
ENE **2 SNIFFEN COURT** **NY Spills** **N/A**
1/4-1/2 **NEW YORK CITY, NY**
0.443 mi.
2338 ft.

Relative:
Higher

Click here for full text details

NY LTANKS
Spill Number/Closed Date 9008590 / 1990-11-06
Site ID 269120
Spill Date 1990-11-06

NY Spills
Spill Number/Closed Date 9000965 / 1990-04-26
Spill Number/Closed Date 9100489 / 1991-04-12
Site ID 269119
Site ID 269121
Spill Date 1990-04-26
Spill Date 1991-04-12

GM3128
NE
1/4-1/2
0.444 mi.
2342 ft.

Relative:
Higher

27 E 39TH ST
27 E 39TH ST
MANHATTAN, NY

NY LTANKS **S102662884**
N/A

Click here for full text details

NY LTANKS
Spill Number/Closed Date 9614335 / 1997-03-11
Site ID 239039
Spill Date 1997-03-11

GE3129
SSE
1/4-1/2
0.447 mi.
2362 ft.

Relative:
Lower

EAST 17TH LLC
135 EAST 17TH STREET
NEW YORK, NY 10003

NY LTANKS **U000412749**
NY UST **N/A**

Click here for full text details

NY LTANKS
Spill Number/Closed Date 0812868 / 2009-10-22
Site ID 410516
Spill Date 2009-02-25

GJ3130
North
1/4-1/2
0.450 mi.
2374 ft.

Relative:
Lower

APT BUILDING TTF
256 WEST 38 ST
MANHATTAN, NY

NY LTANKS **S112148825**
N/A

Click here for full text details

NY LTANKS
Spill Number/Closed Date 1203417 / 2015-11-19
Site ID 466230
Spill Date 2012-07-09

GB3131
NNE
1/4-1/2
0.450 mi.
2377 ft.

Relative:
Higher

AGREKO
40TH ST/6TH AVE
MANHATTAN, NY

NY LTANKS **S107489245**
N/A

Click here for full text details

NY LTANKS
Spill Number/Closed Date 0510202 / 2005-11-29
Site ID 356131
Spill Date 2005-11-28

GD3132
East
1/4-1/2
0.451 mi.
2381 ft.

Relative:
Lower

X - TTF
208-210 EAST 34TH ST
NEW YORK CITY, NY

NY LTANKS **S104619645**
N/A

Click here for full text details

NY LTANKS
Spill Number/Closed Date 9806125 / 2014-11-28
Site ID 329833
Spill Date 1998-08-17

GN3133
SSE
1/4-1/2
0.451 mi.
2383 ft.

Relative:
Lower

SCHOOL OF VISUAL ARTS
214 EAST 21ST ST
MANHATTAN, NY

NY LTANKS **S107658690**
NY Spills **N/A**

Click here for full text details

NY LTANKS
Spill Number/Closed Date 0513821 / 2006-03-02
Site ID 360372
Spill Date 2006-03-02

NY Spills
Spill Number/Closed Date 0211309 / 2003-02-12
Site ID 137302
Spill Date 2003-02-12

3134
ESE
1/4-1/2
0.452 mi.
2385 ft.

Relative:
Lower

TTF
216 EAST 29TH ST
NEW YORK, NY

NY LTANKS **U003384526**
NY AST **N/A**

Click here for full text details

NY LTANKS
Spill Number/Closed Date 1308213 / 2014-04-30
Site ID 488931
Spill Date 2013-11-12

NY AST
Facility Id 2-098264

GP3135
WSW
1/4-1/2
0.454 mi.
2397 ft.

Relative:
Lower

236 E. 16 ST REALTY LLC
236 EAST 16TH STREET
BROOKLYN, NY 11226

NY LTANKS **U003107195**
NY UST **N/A**
NY Spills

Click here for full text details

NY LTANKS
Spill Number/Closed Date 0411114 / 2005-11-17
Site ID 336367
Spill Date 2005-01-13

236 E. 16 ST REALTY LLC (Continued) **U003107195**

NY Spills
Spill Number/Closed Date 9414887 / 1995-02-13
Site ID 252668
Spill Date 1995-02-13

3136
East
1/4-1/2
0.456 mi.
2410 ft.

Relative:
Lower

BUCHBINDER RESIDENCE **NY LTANKS** **S102662941**
211 EAST 33RD ST **N/A**
MANHATTAN, NY

Click here for full text details

NY LTANKS
Spill Number/Closed Date 9701574 / 1997-05-06
Site ID 153483
Spill Date 1997-05-06

GP3137
WSW
1/4-1/2
0.457 mi.
2411 ft.

Relative:
Lower

SPILL NUMBER 9811171 **NY LTANKS** **S104619852**
240 WEST 16TH ST **N/A**
NEW YORK CITY, NY

Click here for full text details

NY LTANKS
Spill Number/Closed Date 9811171 / 1998-12-07
Site ID 320054
Spill Date 1998-12-05

GP3138
WSW
1/4-1/2
0.457 mi.
2411 ft.

Relative:
Lower

SPILL NUMBER 9800017 **NY LTANKS** **S104619486**
240 WEST 16TH AT **NY Spills** **N/A**
MANHATTAN, NY

Click here for full text details

NY LTANKS
Spill Number/Closed Date 9800017 / 1998-04-01
Site ID 84991
Spill Date 1998-04-01

NY Spills
Spill Number/Closed Date 9811490 / 2003-02-25
Site ID 320055
Spill Date 1998-12-12

GQ3139
SE
1/4-1/2
0.458 mi.
2418 ft.

Relative:
Lower

223 EAST 25TH STREET
223 EAST 25TH STREET
MANHATTAN, NY

NY LTANKS **S102662565**
N/A

Click here for full text details

NY LTANKS
Spill Number/Closed Date 9305012 / 1993-07-20
Site ID 180320
Spill Date 1993-07-20

GN3140
SSE
1/4-1/2
0.459 mi.
2424 ft.

Relative:
Lower

220 EAST 21ST STREET
220 EAST 21ST STREET
MANHATTAN, NY

NY LTANKS **S102673445**
N/A

Click here for full text details

NY LTANKS
Spill Number/Closed Date 9606053 / 1997-12-31
Site ID 273749
Spill Date 1996-08-09

GL3141
SSW
1/4-1/2
0.459 mi.
2425 ft.

Relative:
Lower

SPILL NUMBER 9809942
58-60 WEST 14TH ST
MANHATTAN, NY

NY LTANKS **S104619803**
N/A

Click here for full text details

NY LTANKS
Spill Number/Closed Date 9809942 / 1998-11-06
Site ID 231372
Spill Date 1998-11-06

GR3142
SSE
1/4-1/2
0.460 mi.
2430 ft.

Relative:
Lower

APARTMENT BUILDING - TTF
132-134 E 17TH STREET
NEW YORK, NY 10003

NY LTANKS **S103238356**
N/A

Click here for full text details

NY LTANKS
Spill Number/Closed Date 9801492 / 2014-11-28
Site ID 283270
Spill Date 1998-04-20

3143
SSW
1/4-1/2
0.461 mi.
2436 ft.

Relative:
Lower

AMES ASSOCIATION
80 5TH AVENUE
MANHATTAN, NY

NY LTANKS
NY Spills

S104782515
N/A

Click here for full text details

NY LTANKS

Spill Number/Closed Date 0008232 / 2003-11-03
Spill Number/Closed Date 0009667 / 2000-12-01
Site ID 215709
Site ID 215710
Spill Date 2000-10-13
Spill Date 2000-11-24

NY Spills

Spill Number/Closed Date 9516430 / 1996-03-21
Site ID 84178
Spill Date 1996-03-21

GS3144
WSW
1/4-1/2
0.462 mi.
2437 ft.

Relative:
Lower

308 WEST 18TH ST
308 WEST 18TH ST
MANHATTAN, NY

NY LTANKS

S102673112
N/A

Click here for full text details

NY LTANKS

Spill Number/Closed Date 9511332 / 1995-12-08
Site ID 233856
Spill Date 1995-12-07

GJ3145
North
1/4-1/2
0.462 mi.
2438 ft.

Relative:
Lower

COMMERICAL
247 WEST 38TH STREET
MANHATTAN, NY

NY LTANKS

S122878556
N/A

Click here for full text details

NY LTANKS

Spill Number/Closed Date 1807375 / Not Reported
Site ID 578137
Spill Date 2018-10-10

GT3146
SW
1/4-1/2
0.462 mi.
2439 ft.

Relative:
Lower

STORE
110 WEST 14TH STREET
MANHATTAN, NY

NY LTANKS
NY Spills

S106868734
N/A

Click here for full text details

NY LTANKS

Spill Number/Closed Date 0412387 / 2005-11-08
Site ID 337798
Spill Date 2005-02-21

NY Spills

STORE (Continued) **S106868734**

Spill Number/Closed Date 0404381 / 2004-07-23
Site ID 154049
Spill Date 2004-07-21

GN3147
SSE
1/4-1/2
0.462 mi.
2441 ft.

Relative:
Lower

219 EAST 21ST ST/MANH **NY LTANKS** **S104275630**
219 EAST 21ST STREET **N/A**
NEW YORK CITY, NY

Click here for full text details

NY LTANKS
Spill Number/Closed Date 9010555 / 1991-01-03
Site ID 101499
Spill Date 1991-01-02

GU3148
NNW
1/4-1/2
0.463 mi.
2444 ft.

Relative:
Lower

LNF PLATING **NY LTANKS** **S102637730**
535 8 AVE. **NY AST** **N/A**
NYC, NY 10018 **NY CBS AST**

Click here for full text details

NY LTANKS
Spill Number/Closed Date 9313545 / 1994-02-18
Site ID 209549
Spill Date 1994-01-17

NY AST
Facility Id 2-289221

NY CBS AST
Facility Status IN SERVICE
Facility Status 2
CBS Number 2-000018

GV3149
NNW
1/4-1/2
0.463 mi.
2447 ft.

Relative:
Lower

321-325 WEST 35TH STREET - DOB JOB NO. NB - 121330 **NY VCP** **S125316998**
321 WEST 35TH STREET **N/A**
NEW YORK CITY, NY

Click here for full text details

GV3150
NNW
1/4-1/2
0.463 mi.
2447 ft.

Relative:
Lower

321-325 WEST 35TH STREET - DOB JOB NO. NB - 121330
321 WEST 35TH STREET
MANHATTAN, NY

NY NYC OER **S129932319**
N/A

Click here for full text details

GS3151
WSW
1/4-1/2
0.465 mi.
2454 ft.

Relative:
Lower

310 WEST 18TH STREET
310 WEST 18TH STREET
NEW YORK CITY, NY

NY LTANKS **S102238235**
N/A

Click here for full text details

NY LTANKS
Spill Number/Closed Date 9612959 / 2000-02-09
Site ID 163174
Spill Date 1997-02-01

GJ3152
North
1/4-1/2
0.466 mi.
2458 ft.

Relative:
Lower

TANK TEST FAILURE
270 W 38TH ST
NEW YORK, NY

NY LTANKS **S118953545**
N/A

Click here for full text details

NY LTANKS
Spill Number/Closed Date 1604979 / 2016-08-31
Site ID 531506
Spill Date 2016-08-15

GW3153
NW
1/4-1/2
0.468 mi.
2469 ft.

Relative:
Lower

UPSCALE DEVELOPMENT
349 WEST 30TH ST 1ST FL
MANHATTAN, NY

NY LTANKS **S104276873**
N/A

Click here for full text details

NY LTANKS
Spill Number/Closed Date 9612243 / 1997-12-31
Site ID 121309
Spill Date 1997-01-10

GW3154
NW
1/4-1/2
0.469 mi.
2475 ft.

Relative:
Lower

APARTMENT BUILDING
347 WEST 29TH ST
MANHATTAN, NY

NY LTANKS **S102662670**
N/A

Click here for full text details

NY LTANKS
Spill Number/Closed Date 9608521 / 1996-11-22
Site ID 111829
Spill Date 1996-10-08

GU3155
NNW
1/4-1/2
0.475 mi.
2510 ft.

Relative:
Lower

307 WEST 36TH STREET
307 WEST 36TH STREET
MANHATTAN, NY

NY LTANKS **U002222969**
N/A

Click here for full text details

NY LTANKS
Spill Number/Closed Date 9212082 / 1993-07-10
Site ID 288307
Spill Date 1993-01-25

GQ3156
SE
1/4-1/2
0.476 mi.
2511 ft.

Relative:
Lower

APARTMENT
230 EAST 25TH STREET
NEW YORK, NY

NY LTANKS **S107789353**
N/A

Click here for full text details

NY LTANKS
Spill Number/Closed Date 0601445 / 2006-05-15
Site ID 363680
Spill Date 2006-05-09

3157
NNW
1/4-1/2
0.476 mi.
2515 ft.

Relative:
Lower

SMITH BARNEY
333 WEST 34TH ST
MANHATTAN, NY

NY LTANKS **S104502515**
NY Spills **N/A**

Click here for full text details

NY LTANKS
Spill Number/Closed Date 0305833 / 2005-11-14
Site ID 285598
Spill Date 2003-09-02

NY Spills
Spill Number/Closed Date 9610567 / 1997-01-10
Site ID 285599
Spill Date 1996-11-22

GQ3158
SE
1/4-1/2
0.478 mi.
2522 ft.

Relative:
Lower

228 E26TH ST/MANHATTAN
228 EAST 26TH ST
NEW YORK CITY, NY

NY LTANKS **S104275508**
N/A

Click here for full text details

NY LTANKS
Spill Number/Closed Date 8710839 / 1988-05-31
Site ID 177310
Spill Date 1988-03-28

GQ3159
SE
1/4-1/2
0.478 mi.
2522 ft.

Relative:
Lower

228 EAST 26TH STREET
228 EAST 26TH STREET
NEW YORK, NY

NY LTANKS **S102671256**
N/A

Click here for full text details

NY LTANKS
Spill Number/Closed Date 8800124 / 2003-02-27
Site ID 306038
Spill Date 1988-04-04

3160
SW
1/4-1/2
0.478 mi.
2525 ft.

Relative:
Lower

BUSINESS AT LOCATION
205 WEST 14TH ST
MANHATTAN, NY

NY LTANKS **S106385907**
NY Spills **N/A**

Click here for full text details

NY LTANKS
Spill Number/Closed Date 0400657 / 2004-05-10
Site ID 159682
Spill Date 2004-04-20

NY Spills
Spill Number/Closed Date 1309135 / 2014-05-16
Site ID 489910
Spill Date 2013-12-13

GQ3161
SE
1/4-1/2
0.483 mi.
2550 ft.

Relative:
Lower

230 E 26TH ST
230 E 26TH ST
NYC, NY

NY LTANKS **S102671303**
N/A

Click here for full text details

NY LTANKS
Spill Number/Closed Date 8804520 / 1988-08-23
Site ID 164776
Spill Date 1988-08-23

3162
South
1/4-1/2
0.483 mi.
2551 ft.

Relative:
Lower

22 IRVING PLACE
MANHATTAN, NY 10003

NY LTANKS **S104951344**
NY Spills **N/A**
NY NYC LAND USE

Click here for full text details

NY LTANKS
Spill Number/Closed Date 0412061 / 2007-01-09
Site ID 337435
Spill Date 2005-02-11

NY Spills
Spill Number/Closed Date 1113567 / 2012-03-05

(Continued) **S104951344**

Spill Number/Closed Date 0011986 / 2003-02-13
Site ID 461568
Site ID 118252
Spill Date 2012-03-03
Spill Date 2001-01-01

GR3163
South
1/4-1/2
0.483 mi.
2552 ft.

Relative:
Lower

GOLOS NURSREY SCHOOL
130 EAST 16TH STREET
NEW YORK, NY

NY LTANKS **S102672826**
N/A

Click here for full text details

NY LTANKS
Spill Number/Closed Date 9414906 / 1995-02-13
Site ID 163775
Spill Date 1995-02-13

GN3164
SSE
1/4-1/2
0.486 mi.
2565 ft.

Relative:
Lower

13 PRECINCT NYPD -DDC
230 EAST 21ST STREET
MANHATTAN, NY 0

UST FINDER RELEASE **1029069048**
N/A

Click here for full text details

3165
ESE
1/4-1/2
0.487 mi.
2570 ft.

Relative:
Lower

TTF - 235 EAST 27TH ST PROPERTY
235 EAST 27TH ST
NEW YORK, NY

NY LTANKS **S119029998**
N/A

Click here for full text details

NY LTANKS
Spill Number/Closed Date 1608365 / 2017-02-27
Site ID 536076
Spill Date 2016-11-30

3166
SE
1/4-1/2
0.489 mi.
2580 ft.

Relative:
Lower

235 EAST 22ND ST
235 EAST 22ND ST
MANHATTAN, NY

NY LTANKS **S104950596**
NY Spills **N/A**

Click here for full text details

NY LTANKS
Spill Number/Closed Date 0012123 / 2003-06-02
Site ID 89006
Spill Date 2001-02-10

NY Spills
Spill Number/Closed Date 0210465 / 2005-10-12

235 EAST 22ND ST (Continued) **S104950596**

Site ID 89007
Spill Date 2003-01-17

GV3167
NNW
1/4-1/2
0.489 mi.
2581 ft.

Relative:
Lower

320-328 WEST 36TH STREET **NY NYC OER** **S129932318**
328 WEST 36TH STREET **N/A**
MANHATTAN, NY

Click here for full text details

GV3168
NNW
1/4-1/2
0.489 mi.
2581 ft.

Relative:
Lower

320-328 WEST 36TH STREET **NY VCP** **S125316997**
328 WEST 36TH STREET **N/A**
NEW YORK CITY, NY

Click here for full text details

GS3169
WSW
1/4-1/2
0.489 mi.
2581 ft.

Relative:
Lower

THE HIGH LINE **US BROWNFIELDS** **1012098490**
GANSEVOORT STREET TO 34TH STREET, GENERALLY BETWEEN 10TH & 1 **N/A**
NEW YORK, NY 10011

Click here for full text details

US BROWNFIELDS
Cleanup Completion Date 10/23/2008

GX3170
SSW
1/4-1/2
0.489 mi.
2582 ft.

Relative:
Lower

43 WEST 13TH ST **NY LTANKS** **S105997764**
43 WEST 13TH ST **N/A**
MANHATTAN, NY

Click here for full text details

NY LTANKS
Spill Number/Closed Date 0209913 / 2005-09-09
Site ID 263382
Spill Date 2002-12-31

GV3171
NNW
1/4-1/2
0.489 mi.
2583 ft.

Relative:
Lower

330 W. 36TH ST **NY LTANKS** **S101341105**
330 W. 36TH ST **N/A**
MANHATTAN, NY

Click here for full text details

NY LTANKS
Spill Number/Closed Date 9409495 / 1994-10-17
Site ID 76938

330 W. 36TH ST (Continued) **S101341105**

Spill Date 1994-10-13

GX3172 **25 W 13TH ST** **NY LTANKS** **S108639883**
SSW **25 WEST 13TH STREET** **N/A**
1/4-1/2 **NEW YORK, NY**
0.492 mi.
2596 ft.

Relative:
Lower

Click here for full text details

NY LTANKS
Spill Number/Closed Date 0703493 / 2008-10-02
Site ID 383431
Spill Date 2007-06-26

GU3173 **312 WEST 37TH STREET HILTON HOMEWOOD SUITES - DOB** **NY NYC OER** **S129932309**
NNW **312 WEST 37TH STREET** **N/A**
1/4-1/2 **MANHATTAN, NY**
0.495 mi.
2616 ft.

Relative:
Lower

Click here for full text details

GU3174 **312 WEST 37TH STREET HILTON HOMEWOOD SUITES - DOB** **NY VCP** **S127989935**
NNW **312 WEST 37TH STREET** **N/A**
1/4-1/2 **NEW YORK CITY, NY**
0.495 mi.
2616 ft.

Relative:
Lower

Click here for full text details

GT3175 **117 W 13TH ST/MANHATTAN** **NY LTANKS** **S104275588**
SW **117 WEST 13TH STREET** **N/A**
1/4-1/2 **NEW YORK CITY, NY**
0.497 mi.
2623 ft.

Relative:
Lower

Click here for full text details

NY LTANKS
Spill Number/Closed Date 9004345 / 1995-05-25
Site ID 73731
Spill Date 1990-07-19

3176 **APT BUILDING** **NY LTANKS** **S113494308**
NE **18 E 41ST STREET** **N/A**
1/4-1/2 **MANHATTAN, NY**
0.497 mi.
2626 ft.

Relative:
Higher

Click here for full text details

NY LTANKS
Spill Number/Closed Date 1301068 / 2014-06-13

APT BUILDING (Continued) **S113494308**

Site ID 481432
Spill Date 2013-04-30

3177
North
1/4-1/2
0.498 mi.
2627 ft.

Relative:
Lower

APT BUILDING **NY LTANKS** **S122481724**
260 WEST 39 ST **N/A**
NEW YORK, NY

Click here for full text details

NY LTANKS
Spill Number/Closed Date 1803850 / 2018-11-19
Site ID 572527
Spill Date 2018-07-10

3178
East
1/4-1/2
0.499 mi.
2635 ft.

Relative:
Lower

RESIDENCE **NY LTANKS** **S104951030**
222 E 35TH ST **N/A**
MANHATTAN, NY

Click here for full text details

NY LTANKS
Spill Number/Closed Date 0012773 / 2003-07-31
Site ID 132364
Spill Date 2001-03-01

GV3179
NNW
1/2-1
0.503 mi.
2657 ft.

Relative:
Lower

334 WEST 36TH STREET **NY NYC OER** **S129932331**
334 WEST 36TH STREET **N/A**
MANHATTAN, NY

Click here for full text details

GY3180
NNW
1/2-1
0.516 mi.
2722 ft.

Relative:
Lower

EXCAVATION SITE **NY Spills** **S118637983**
337 WEST 36TH STREET **NY NYC OER** **N/A**
MANHATTAN, NY

Click here for full text details

NY Spills
Spill Number/Closed Date 1600781 / 2018-06-29
Site ID 526068
Spill Date 2016-04-11

3181
NW
1/2-1
0.520 mi.
2744 ft.

Relative:
Lower

401 WEST 31ST STREET - SE TOWER
401 WEST 31ST STREET
MANHATTAN, NY

NY NYC OER

S129932406
N/A

Click here for full text details

GY3182
NNW
1/2-1
0.521 mi.
2749 ft.

Relative:
Lower

326-330 WEST 37TH STREET - DOB JOB NO. NB-12118435
326 WEST 37TH STREET
MANHATTAN, NY

NY NYC OER

S129932321
N/A

Click here for full text details

3183
East
1/2-1
0.530 mi.
2800 ft.

Relative:
Lower

237-243 EAST 34TH STREET - DOB JOB NO. A1 - 121600
243 EAST 34TH STREET
MANHATTAN, NY

NY NYC OER

S129932206
N/A

Click here for full text details

GZ3184
NW
1/2-1
0.533 mi.
2814 ft.

Relative:
Lower

401-405 9TH AVENUE - BROOKFIELD/NE TOWER (NNO SUBM
401 9TH AVENUE
MANHATTAN, NY

NY NYC OER

S129932407
N/A

Click here for full text details

GZ3185
NW
1/2-1
0.543 mi.
2869 ft.

Relative:
Higher

413 NINTH AVENUE
413-421 NINTH AVENUE
MANHATTAN, NY

NY NYC OER

S129932418
N/A

Click here for full text details

GZ3186
NW
1/2-1
0.548 mi.
2895 ft.

Relative:
Higher

411 9TH AVENUE
411 9TH AVENUE
MANHATTAN, NY

NY NYC OER

S129932415
N/A

Click here for full text details

3187
South
1/2-1
0.551 mi.
2909 ft.

Relative:
Lower

124 EAST 14TH STREET
124 EAST 14TH STREET
MANHATTAN, NY

NY NYC OER **S129931982**
N/A

Click here for full text details

3188
ENE
1/2-1
0.571 mi.
3017 ft.

Relative:
Higher

RADIATION APPLICATIONS INC SITE
370 LEXINGTON AVENUE
NEW YORK, NY

FUSRAP **1016603392**
N/A

Click here for full text details

FUSRAP
Site Status Eliminated from consideration under FUSRAP
Site ID NY 57

HA3189
NNW
1/2-1
0.572 mi.
3020 ft.

Relative:
Lower

333 WEST 38TH STREET - DOB JOB NO. NB-121181103
333 WEST 38TH STREET
MANHATTAN, NY

NY NYC OER **S129932330**
N/A

Click here for full text details

3190
South
1/2-1
0.583 mi.
3076 ft.

Relative:
Lower

133 THIRD AVENUE
133 3RD AVENUE
MANHATTAN, NY

NY NYC OER **S129932015**
N/A

Click here for full text details

HA3191
NNW
1/2-1
0.583 mi.
3077 ft.

Relative:
Lower

339 & 341 WEST 38TH STREET
339 WEST 38TH STREET
MANHATTAN, NY

NY NYC OER **S129932336**
N/A

Click here for full text details

HA3192
NNW
1/2-1
0.587 mi.
3098 ft.

Relative:
Lower

330 WEST 39TH STREET 25 STORY - DOB JOB NO. NB - 1
330 WEST 39TH STREET
MANHATTAN, NY

Click here for full text details

NY NYC OER | **S129932327** | **N/A**

HB3193
NE
1/2-1
0.592 mi.
3127 ft.

Relative:
Higher

GLENCORE LTD. - PADD 2
330 MADISON AVE
NEW YORK, NY 10017

Click here for full text details

FUELS PROGRAM
Company Seq ID 5867
Facility ID 10002, 70002
Facility ID 83134, 80002

CONSENT
FUELS PROGRAM | **1024091434** | **N/A**

HB3194
NE
1/2-1
0.592 mi.
3127 ft.

Relative:
Higher

,

Click here for full text details

FUELS PROGRAM
Company Seq ID 5867
Facility ID 00003, 70003

CONSENT
FUELS PROGRAM | **1024091426** | **N/A**

HB3195
NE
1/2-1
0.592 mi.
3127 ft.

Relative:
Higher

PADD 5
330 MADISON AVE
NEW YORK, NY 10017

Click here for full text details

FUELS PROGRAM
Company Seq ID 5867
Facility ID 70005, 00005
Facility ID 80005, 83140

CONSENT
FUELS PROGRAM | **1024091427** | **N/A**

HB3196
NE
1/2-1
0.592 mi.
3127 ft.

Relative:
Higher

,

Click here for full text details

FINDS
Registry ID: 110070240283

CONSENT
FINDS | **1024091425** | **N/A**

3197
North
1/2-1
0.593 mi.
3131 ft.

Relative:
Lower

310 WEST 40TH STREET - DOB JOB NO. 121237358
310 WEST 40TH STREET
MANHATTAN, NY

Click here for full text details

NY NYC OER **S129932306**
N/A

HC3198
NNW
1/2-1
0.596 mi.
3147 ft.

Relative:
Lower

411-425 WEST 35TH STREET
411 WEST 35TH STREET
MANHATTAN, NY

Click here for full text details

NY NYC OER **S129932417**
N/A

3199
NE
1/2-1
0.597 mi.
3150 ft.

Relative:
Higher

ONE VANDERBILT (NO NNOS SUBMISSION/MERGED)
10 VANDERBILT AVENUE
MANHATTAN, NY

Click here for full text details

NY NYC OER **S129932737**
N/A

HD3200
NW
1/2-1
0.599 mi.
3163 ft.

Relative:
Lower

371 9TH AVENUE
371 9TH AVENUE
MANHATTAN, NY

Click here for full text details

NY NYC OER **S129932377**
N/A

HA3201
NNW
1/2-1
0.601 mi.
3172 ft.

Relative:
Lower

351 WEST 38TH STREET
351 WEST 38TH STREET
MANHATTAN, NY

Click here for full text details

NY NYC OER **S129932351**
N/A

HA3202
NNW
1/2-1
0.604 mi.
3188 ft.

Relative:
Lower

338 WEST 39TH STREET
338 WEST 39TH STREET
MANHATTAN, NY

Click here for full text details

NY NYC OER **S129932335**
N/A

3203
SE
1/2-1
0.604 mi.
3188 ft.

Relative:
Lower

323-329 EAST 25TH STREET HENRY PHIPPS PLAZA SOUTH,
323 EAST 25TH STREET
MANHATTAN, NY

Click here for full text details

NY NYC OER **S129932320**
N/A

HD3204
NW
1/2-1
0.611 mi.
3228 ft.

Relative:
Lower

432-434 WEST 31ST STREET
432-434 WEST 31ST STREET
MANHATTAN, NY

Click here for full text details

NY NYC OER **S129932441**
N/A

3205
NNE
1/2-1
0.619 mi.
3266 ft.

Relative:
Higher

ORG RES CORPS SITE

NEW YORK, NY

Click here for full text details

FUDS **1024899263**
N/A

HE3206
NNW
1/2-1
0.626 mi.
3306 ft.

Relative:
Lower

350 WEST 39TH STREET
350 WEST 39TH STREET
MANHATTAN, NY

Click here for full text details

NY NYC OER **S129932349**
N/A

3207
East
1/2-1
0.633 mi.
3340 ft.

Relative:
Lower

339-345 EAST 33RD STREET
339-345 EAST 33RD STREET
MANHATTAN, NY

Click here for full text details

NY NYC OER **S129932337**
N/A

HC3208
NNW
1/2-1
0.634 mi.
3349 ft.

Relative:
Lower

445-453 WEST 35TH STREET
445 WEST 35TH STREET
MANHATTAN, NY

Click here for full text details

NY NYC OER **S129932452**
N/A

HE3209
NNW
1/2-1
0.651 mi.
3435 ft.

Relative:
Lower

346 WEST 40TH STREET - DOB JOB NO. 120652748
346 WEST 40TH STREET
MANHATTAN, NY

Click here for full text details

NY NYC OER

S129932345
N/A

HF3210
NW
1/2-1
0.651 mi.
3438 ft.

Relative:
Lower

440 WEST 33RD STREET (NW TOWER)
440 WEST 33RD STREET
MANHATTAN, NY

Click here for full text details

NY NYC OER

S129932448
N/A

HE3211
NNW
1/2-1
0.654 mi.
3451 ft.

Relative:
Lower

511-521 9TH AVENUE
511 9TH AVENUE
MANHATTAN, NY

Click here for full text details

NY NYC OER

S129932507
N/A

3212
WSW
1/2-1
0.655 mi.
3459 ft.

Relative:
Lower

61-67 9TH AVENUE
67 9TH AVENUE
MANHATTAN, NY

Click here for full text details

NY NYC OER

S129932566
N/A

HF3213
NW
1/2-1
0.659 mi.
3477 ft.

Relative:
Lower

450 WEST 33RD STREET (SW TOWER)
450 WEST 33RD STREET
MANHATTAN, NY

Click here for full text details

NY NYC OER

S129932459
N/A

HG3214
NNW
1/2-1
0.689 mi.
3639 ft.

Relative:
Higher

439-443 WEST 36TH STREET
439 WEST 36TH STREET
MANHATTAN, NY

Click here for full text details

NY NYC OER

S131940603
N/A

HH3215
WNW
1/2-1
0.691 mi.
3646 ft.

Relative:
Lower

500 WEST 25TH STREET
500 WEST 25TH STREET
MANHATTAN, NY

Click here for full text details

NY NYC OER **S129932494**
N/A

HI3216
NW
1/2-1
0.691 mi.
3646 ft.

Relative:
Lower

461 WEST 34TH STREET (AKA 436 10TH AVE)
461 WEST 34TH STREET
MANHATTAN, NY

Click here for full text details

NY NYC OER **S129932466**
N/A

3217
East
1/2-1
0.694 mi.
3665 ft.

Relative:
Lower

CON EDISON - EAST 32ND ST. STATION MGP
EAST 32ND - EAST 33RD STS.
NEW YORK, NY 10016

Click here for full text details

EDR MGP **1008407988**
N/A

HJ3218
SE
1/2-1
0.698 mi.
3684 ft.

Relative:
Lower

CON EDISON - EAST 19TH ST. STATION MGP
524 E. 19TH ST.
NEW YORK, NY 10009

Click here for full text details

EDR MGP **1008407986**
N/A

HJ3219
SE
1/2-1
0.698 mi.
3684 ft.

Relative:
Lower

CE - E. 19TH ST. STATION
524 E. 19TH ST.
NEW YORK, NY 10009

Click here for full text details

NY DEL SHWS **S121933883**
NY MGP **N/A**

3220
West
1/2-1
0.699 mi.
3689 ft.

Relative:
Lower

500 WEST 21ST STREET
500 WEST 21ST STREET
MANHATTAN, NY

Click here for full text details

NY NYC OER **S129932493**
N/A

HF3221
NW
1/2-1
0.700 mi.
3695 ft.

Relative:
Lower

MAN HOLE
500 WEST 33RD STREET
MANHATTAN, NY

NY Spills
NY NYC OER

S118637210
N/A

Click here for full text details

NY Spills

Spill Number/Closed Date 1512345 / 2016-04-25
Site ID 525158
Spill Date 2016-03-29

HH3222
WNW
1/2-1
0.701 mi.
3702 ft.

Relative:
Lower

GETTY 341
239 10TH AVE
MANHATTAN, NY

NY Spills
NY NYC OER

S104503705
N/A

Click here for full text details

NY Spills

Spill Number/Closed Date 9707190 / 2014-04-28
Spill Number/Closed Date 0304434 / 2003-08-01
Spill Number/Closed Date 9810383 / 2005-10-18
Spill Number/Closed Date 9830017 / 2003-11-20
Spill Number/Closed Date 0211201 / 2003-11-20
Spill Number/Closed Date 0512974 / 2006-02-09
Spill Number/Closed Date 0607775 / 2006-10-10
Site ID 241278
Site ID 241277
Site ID 241279
Site ID 241280
Site ID 241276
Site ID 359379
Site ID 371592
Spill Date 1997-09-17
Spill Date 2003-07-28
Spill Date 1998-11-07
Spill Date 1998-11-23
Spill Date 2003-02-06
Spill Date 2006-02-08
Spill Date 2006-10-08

HH3223
WNW
1/2-1
0.702 mi.
3708 ft.

Relative:
Lower

259 10TH AVE. AVENUES - THE WORLD SCHOOL
259 10TH AVENUE
MANHATTAN, NY

NY NYC OER

S129932240
N/A

Click here for full text details

HK3224
WNW
1/2-1
0.702 mi.
3709 ft.

Relative:
Lower

311 10TH AVENUE
311 10TH AVENUE
MANHATTAN, NY

NY NYC OER **S129932307**
N/A

Click here for full text details

HG3225
NNW
1/2-1
0.705 mi.
3722 ft.

Relative:
Higher

441 WEST 37TH STREET
441 WEST 37TH STREET
MANHATTAN, NY

NY NYC OER **S129932449**
N/A

Click here for full text details

HI3226
NW
1/2-1
0.705 mi.
3723 ft.

Relative:
Lower

444 TENTH AVENUE
444 10TH AVENUE
MANHATTAN, NY

NY NYC OER **S129932451**
N/A

Click here for full text details

3227
WNW
1/2-1
0.708 mi.
3738 ft.

Relative:
Lower

500-508 WEST 23RD STREET
500 WEST 23RD STREET
MANHATTAN, NY

NY NYC OER **S129932495**
N/A

Click here for full text details

3228
North
1/2-1
0.709 mi.
3745 ft.

Relative:
Lower

312 WEST 43RD STREET
308 WEST 43RD STREET
MANHATTAN, NY

NY NYC OER **S129932310**
N/A

Click here for full text details

3229
East
1/2-1
0.710 mi.
3748 ft.

Relative:
Lower

NYU LANGONE HEALTH KIMMEL PAVILION - 424 EAST 34TH
424 EAST 34TH STREET
MANHATTAN, NY

NY Spills **S117364098**
NY NYC OER **N/A**

Click here for full text details

NY Spills
Spill Number/Closed Date 1408052 / 2015-02-19
Site ID 501602

NYU LANGONE HEALTH KIMMEL PAVILION - 424 EAST 34TH STREET (Continued) **S117364098**

Spill Date 2014-11-04

3230
NW
1/2-1
0.714 mi.
3770 ft.

Relative:
Lower

50 HUDSON YARDS
413 10 AVENUE
MANHATTAN, NY

NY NYC OER **S129932488**
N/A

Click here for full text details

HH3231
WNW
1/2-1
0.720 mi.
3803 ft.

Relative:
Lower

507 WEST 24TH STREET
507 WEST 24TH STREET
MANHATTAN, NY

NY NYC OER **S129932501**
N/A

Click here for full text details

HL3232
WNW
1/2-1
0.733 mi.
3871 ft.

Relative:
Lower

508 WEST 24TH STREET - DOB JOB NO. NB - 121181014
508 WEST 24TH STREET
MANHATTAN, NY

NY Spills **S112230234**
NY NYC OER **N/A**

Click here for full text details

NY Spills
Spill Number/Closed Date 1210222 / 2015-07-15
Site ID 473297
Spill Date 2012-11-01

HK3233
WNW
1/2-1
0.735 mi.
3879 ft.

Relative:
Lower

507-515 WEST 28TH STREET
507 WEST 28TH STREET
MANHATTAN, NY

NY NYC OER **S129932502**
N/A

Click here for full text details

3234
South
1/2-1
0.736 mi.
3884 ft.

Relative:
Lower

71 FOURTH AVENUE - DOB JOB NO. NB-121193476
71 4TH AVENUE
MANHATTAN, NY

NY NYC OER **S129932613**
N/A

Click here for full text details

3235
NNW
1/2-1
0.737 mi.
3891 ft.

Relative:
Lower

451 TENTH AVENUE
451 TENTH AVENUE
MANHATTAN, NY

NY NYC OER

S129932461
N/A

Click here for full text details

HM3236
NW
1/2-1
0.741 mi.
3912 ft.

Relative:
Lower

515 WEST 29TH STREET
515 WEST 29TH STREET
MANHATTAN, NY

NY NYC OER

S129932510
N/A

Click here for full text details

HN3237
West
1/2-1
0.741 mi.
3914 ft.

Relative:
Lower

501-513 WEST 19TH STREET (NNO SUBMISSIONS)
501 WEST 19TH STREET
MANHATTAN, NY

NY NYC OER

S129932496
N/A

Click here for full text details

HM3238
NW
1/2-1
0.742 mi.
3918 ft.

Relative:
Lower

RELATED W. 30TH ST. - PHASE II
510 WEST 30TH STREET
MANHATTAN, NY

NY NYC OER

S129932742
N/A

Click here for full text details

HN3239
West
1/2-1
0.743 mi.
3923 ft.

Relative:
Lower

CON EDISON - WEST 18TH ST. GAS WORKS MGP
WEST 16TH - WEST 20TH STS.
NEW YORK, NY 10011

EDR MGP

1008407994
N/A

Click here for full text details

3240
ESE
1/2-1
0.747 mi.
3944 ft.

Relative:
Lower

NYU SCIENCE BUILDING = 435 EAST 30TH STREET
433 EAST 30TH STREET
MANHATTAN, NY

NY NYC OER

S129932736
N/A

Click here for full text details

HL3241
WNW
1/2-1
0.748 mi.
3947 ft.

Relative:
Lower

514 WEST 24TH STREET
514 WEST 24TH STREET
MANHATTAN, NY

NY NYC OER **S129932509**
N/A

Click here for full text details

HM3242
NW
1/2-1
0.755 mi.
3987 ft.

Relative:
Lower

BLDG UNDER CONSTRUCTION- OER
517 WEST 29TH ST
MANHATTAN, NY

NY Spills **S120700953**
NY NYC OER **N/A**

Click here for full text details

NY Spills
Spill Number/Closed Date 1610851 / 2021-10-21
Site ID 541704
Spill Date 2017-03-03

HM3243
NW
1/2-1
0.765 mi.
4038 ft.

Relative:
Lower

RELATED TOWER D AND CULTURE SHED - 545 WEST 30TH S
545 WEST 30TH STREET
MANHATTAN, NY

NY NYC OER **S129932740**
N/A

Click here for full text details

3244
WNW
1/2-1
0.769 mi.
4061 ft.

Relative:
Lower

526-532 WEST 28TH STREET
526 WEST 28TH STREET
MANHATTAN, NY

NY NYC OER **S129932518**
N/A

Click here for full text details

HM3245
NW
1/2-1
0.774 mi.
4087 ft.

Relative:
Lower

522-532 WEST 29TH STREET
522 WEST 29TH STREET
MANHATTAN, NY

NY Spills **S117268968**
NY NYC OER **N/A**

Click here for full text details

NY Spills
Spill Number/Closed Date 1404620 / 2015-04-10
Site ID 498021
Spill Date 2014-07-07

HN3246
West
1/2-1
0.778 mi.
4106 ft.

Relative:
Lower

515 WEST 18TH STREET
511 WEST 18TH STREET AND 131 10TH AVENUE
NEW YORK, NY 10011

NY BROWNFIELDS **S117851117**
NY MGP **N/A**

Click here for full text details

NY BROWNFIELDS
Site Code 506209

3247
NNW
1/2-1
0.779 mi.
4111 ft.

Relative:
Lower

515 WEST 36TH STREET
511 WEST 36TH STREET
MANHATTAN, NY

NY NYC OER **S129932511**
N/A

Click here for full text details

HO3248
West
1/2-1
0.780 mi.
4119 ft.

Relative:
Lower

520 WEST 20TH STREET (NNO SUBMISSIONS)
520 WEST 20TH STREET
MANHATTAN, NY

NY NYC OER **S129932513**
N/A

Click here for full text details

HM3249
NW
1/2-1
0.787 mi.
4153 ft.

Relative:
Lower

RELATED W. 29TH ST. VCP - DOB JOB NOS. NB-12118203
529 WEST 29TH STREET
MANHATTAN, NY

NY NYC OER **S129932741**
N/A

Click here for full text details

HP3250
NW
1/2-1
0.791 mi.
4174 ft.

Relative:
Lower

534 WEST 29TH STREET
534 WEST 29TH STREET
MANHATTAN, NY

NY NYC OER **S129932526**
N/A

Click here for full text details

3251
SW
1/2-1
0.792 mi.
4181 ft.

Relative:
Lower

MARKITE CO SITE
155 WAVERLY PLACE
NEW YORK, NY

FUSRAP **1016603386**
N/A

Click here for full text details

FUSRAP
Site Status Eliminated from consideration under FUSRAP

MARKITE CO SITE (Continued) **1016603386**

Site ID NY 49

HQ3252
NNW
1/2-1
0.793 mi.
4185 ft.

Relative:
Lower

505 WEST 37TH STREET **NY NYC OER** **S129932498**
505 WEST 37TH STREET **N/A**
MANHATTAN, NY

Click here for full text details

HO3253
West
1/2-1
0.796 mi.
4204 ft.

Relative:
Lower

532 W 20TH ST **NY Spills** **S106009901**
532 W 20TH ST **NY NYC OER** **N/A**
MANHATTAN, NY

Click here for full text details

NY Spills
Spill Number/Closed Date 0209247 / 2007-03-19
Site ID 228213
Spill Date 2002-12-09

HR3254
East
1/2-1
0.805 mi.
4248 ft.

Relative:
Lower

CON EDISON - EAST 39TH ST. WORKS MGP **EDR MGP** **1008407989**
EAST 39TH - EAST 42ND STS. **N/A**
NEW YORK, NY 10016

Click here for full text details

HO3255
West
1/2-1
0.806 mi.
4256 ft.

Relative:
Lower

NEW_YORK SITE **FUSRAP** **1022290720**
513-519, 521-527 AND 529-535 WEST 20TH STREET **N/A**
NEW YORK, NY

Click here for full text details

FUSRAP
Site Status Certified - Certification Basis, Federal Register Notice Included
Site ID NY.61

HO3256
West
1/2-1
0.807 mi.
4260 ft.

Relative:
Lower

BAYVIEW CORRECTIONAL FACILITY **RCRA-VSQG** **1007112519**
550 W 20TH ST **NY DEL SHWS** **NYR000117242**
NEW YORK, NY 10011 **NY MANIFEST**
NY MGP

Click here for full text details

RCRA-VSQG
EPA Id NYR000117242

NY MANIFEST

BAYVIEW CORRECTIONAL FACILITY (Continued) **1007112519**

EPA ID NYR000117242

HS3257
West
1/2-1
0.807 mi.
4261 ft.

Relative:
Lower

540 WEST 21ST STREET **NY NYC OER** **S131940604**
540 WEST 21ST STREET **N/A**
MANHATTAN, NY

Click here for full text details

HR3258
East
1/2-1
0.808 mi.
4264 ft.

Relative:
Lower

685 FIRST AVENUE - SOLOW **NY NYC OER** **S129932600**
685 1ST AVENUE **N/A**
MANHATTAN, NY

Click here for full text details

3259
SE
1/2-1
0.822 mi.
4340 ft.

Relative:
Lower

CON EDISON - EAST 21ST ST. WORKS MGP **EDR MGP** **1008407987**
EAST 20TH - EAST 22ND STS. **N/A**
NEW YORK, NY 10009

Click here for full text details

HQ3260
NNW
1/2-1
0.823 mi.
4344 ft.

Relative:
Lower

509 WEST 38TH STREET ELB **NY LTANKS** **S102672971**
509 WEST 38TH STREET **NY NYC OER** **N/A**
MANHATTAN, NY

Click here for full text details

NY LTANKS
Spill Number/Closed Date 9505232 / 1995-07-28
Site ID 327504
Spill Date 1995-07-27

HT3261
West
1/2-1
0.823 mi.
4348 ft.

Relative:
Lower

19TH STREET DEVELOPMENT SITE **NY ENG CONTROLS** **S105857225**
80 11TH AVENUE **NY INST CONTROL** **N/A**
NEW YORK, NY 10011 **NY VCP**
NY BROWNFIELDS
NY MGP

Click here for full text details

NY ENG CONTROLS
Site Code 57373

NY INST CONTROL

19TH STREET DEVELOPMENT SITE (Continued) **S105857225**

Site Code 57373

NY VCP
Site Code 57143

NY BROWNFIELDS
Site Code 57373

HT3262
West
1/2-1
0.823 mi.
4348 ft.

Relative:
Lower

19TH STREET DEVELOPMENT SITE
80 11TH AVENUE
NEW YORK, NY 10011

EDR MGP **1008407974**
N/A

Click here for full text details

HS3263
West
1/2-1
0.824 mi.
4351 ft.

Relative:
Lower

551 WEST 21ST STREET
551 WEST 21ST STREET
MANHATTAN, NY

NY Spills **S113916364**
NY NYC OER **N/A**

Click here for full text details

NY Spills
Spill Number/Closed Date 1306622 / 2013-11-14
Site ID 487247
Spill Date 2013-09-24

HU3264
NNW
1/2-1
0.825 mi.
4355 ft.

Relative:
Lower

460 WEST 41ST STREET
460 WEST 41ST STREET
MANHATTAN, NY

NY NYC OER **S129932465**
N/A

Click here for full text details

HP3265
NW
1/2-1
0.828 mi.
4374 ft.

Relative:
Lower

550 WEST 29TH STREET
550 WEST 29TH STREET
MANHATTAN, NY

NY NYC OER **S129932537**
N/A

Click here for full text details

3266
West
1/2-1
0.830 mi.
4384 ft.

Relative:
Lower

CON EDISON - 19TH ST. WORKS MGP
11TH AVE BETWEEN W 19TH AND W 20TH STS
NEW YORK, NY 10011

Click here for full text details

EDR MGP **1008407976**
N/A

HT3267
West
1/2-1
0.832 mi.
4391 ft.

Relative:
Lower

CE - W. 18TH ST. GAS WORKS
WEST 16TH - WEST 20TH STS.
NEW YORK, NY 10011

Click here for full text details

NY VCP
Site Code 57083

NY VCP **S105684667**
NY MGP **N/A**

HR3268
ENE
1/2-1
0.832 mi.
4394 ft.

Relative:
Lower

NEW AMSTERDAM GAS CO
FIRST AVE BETWEEN E 41ST AND E 40TH STS
NEW YORK, NY 10016

Click here for full text details

EDR MGP **1008407999**
N/A

HV3269
WNW
1/2-1
0.834 mi.
4401 ft.

Relative:
Lower

555 WEST 22ND STREET
562 WEST 23RD STREET
MANHATTAN, NY

Click here for full text details

NY Spills
Spill Number/Closed Date 1802457 / Not Reported
Site ID 571046
Spill Date 2018-05-18

NY Spills **S122479369**
NY NYC OER **N/A**

3270
WSW
1/2-1
0.845 mi.
4462 ft.

Relative:
Lower

42-46 10TH AVENUE
42 10TH AVENUE
MANHATTAN, NY

Click here for full text details

NY NYC OER **S129932425**
N/A

HV3271
WNW
1/2-1
0.846 mi.
4468 ft.

Relative:
Lower

186-188 11TH AVENUE - DOB JOB NOS. NB - 121237296
186 11TH AVENUE
MANHATTAN, NY

NY NYC OER **S129932123**
N/A

Click here for full text details

3272
WNW
1/2-1
0.847 mi.
4471 ft.

Relative:
Lower

CONSTRUCTION SITE MTA # 7 LINE EXT
220 11TH AVE
MANHATTAN, NY

NY Spills **S110751595**
NY NYC OER **N/A**

Click here for full text details

NY Spills
Spill Number/Closed Date 1010587 / 2011-07-12
Spill Number/Closed Date 1201147 / 2013-03-08
Site ID 444199
Site ID 463820
Spill Date 2011-01-09
Spill Date 2012-05-04

3273
NW
1/2-1
0.848 mi.
4480 ft.

Relative:
Lower

3 HUDSON BOULEVARD / 400 11TH AVENUE
400 11TH AVENUE
MANHATTAN, NY

NY NYC OER **S129932282**
N/A

Click here for full text details

HU3274
NNW
1/2-1
0.851 mi.
4493 ft.

Relative:
Lower

547 TENTH AVE EXTEL
547 10TH AVENUE
MANHATTAN, NY

NY Spills **S101658388**
NY NYC OER **N/A**

Click here for full text details

NY Spills
Spill Number/Closed Date 9503865 / 2014-12-19
Site ID 74132
Spill Date 1995-06-29

3275
WNW
1/2-1
0.855 mi.
4515 ft.

Relative:
Lower

AVALON WEST CHELSEA - W. 28TH ST./11TH AVE./W. 29T
282 11TH AVENUE
MANHATTAN, NY

NY Spills **S112147778**
NY NYC OER **N/A**

Click here for full text details

NY Spills
Spill Number/Closed Date 1203735 / 2013-03-20
Site ID 466576
Spill Date 2012-07-17

3276
WSW
1/2-1
0.855 mi.
4516 ft.

Relative:
Lower

LOT 72,TAXBLOCK 642
89 JANE STREET
MANHATTAN, NY 10014

NY E DESIGNATION **S108077051**
NY NYC OER **N/A**

Click here for full text details

3277
NNW
1/2-1
0.871 mi.
4599 ft.

Relative:
Lower

PANORAMIC HUDSON YARDS
540 WEST 38TH STREET
MANHATTAN, NY

NY NYC OER **S129932738**
N/A

Click here for full text details

3278
NNW
1/2-1
0.876 mi.
4625 ft.

Relative:
Lower

544 WEST 39TH STREET - VERIZON FIOS GARAGE
544 WEST 39TH STREET
MANHATTAN, NY

NY NYC OER **S129932530**
N/A

Click here for full text details

HW3279
NW
1/2-1
0.889 mi.
4694 ft.

Relative:
Lower

524 WEST 37 STREET
438 11 AVENUE
MANHATTAN, NY

NY NYC OER **S129932516**
N/A

Click here for full text details

HW3280
NNW
1/2-1
0.895 mi.
4723 ft.

Relative:
Lower

450 ELEVENTH AVENUE
450 11TH AVENUE
MANHATTAN, NY

NY NYC OER **S129932458**
N/A

Click here for full text details

3281
WSW
1/2-1
0.898 mi.
4742 ft.

Relative:
Lower

771 WASHINGTON STREET
771 WASHINGTON STREET
MANHATTAN, NY

NY NYC OER **S129932634**
N/A

Click here for full text details

3282
SE
1/2-1
0.899 mi.
4749 ft.

Relative:
Lower

CON EDISON - EAST 17TH ST. WORKS MGP
EAST 17TH - EAST 18TH STS.
NEW YORK, NY 10009

EDR MGP

1008407985
N/A

Click here for full text details

HX3283
NW
1/2-1
0.907 mi.
4787 ft.

Relative:
Lower

606 WEST 30TH ST
MANHATTAN, NY 10001

NY Spills
NY NYC LAND USE
NY NYC OER

S107788423
N/A

Click here for full text details

NY Spills
Spill Number/Closed Date 0602047 / 2010-04-12
Site ID 364436
Spill Date 2006-05-24

HX3284
NW
1/2-1
0.908 mi.
4794 ft.

Relative:
Lower

609 WEST 29 STREET
609 WEST 29 STREET
MANHATTAN, NY

NY NYC OER

S129932563
N/A

Click here for full text details

3285
WSW
1/2-1
0.909 mi.
4802 ft.

Relative:
Lower

114 HORATIO STREET
114 HORATIO STREET
MANHATTAN, NY

NY NYC OER

S129931965
N/A

Click here for full text details

3286
South
1/2-1
0.910 mi.
4804 ft.

Relative:
Lower

327 EAST 9TH STREET - DOB JOB NO. NB-120698931
327 EAST 9TH STREET
MANHATTAN, NY

NY NYC OER

S129932322
N/A

Click here for full text details

HY3287
SSE
1/2-1
0.912 mi.
4814 ft.

Relative:
Lower

436 EAST 13TH STREET
436 EAST 13TH STREET
MANHATTAN, NY

NY NYC OER **S129932443**
N/A

Click here for full text details

3288
NNW
1/2-1
0.919 mi.
4851 ft.

Relative:
Lower

555 WEST 38TH STREET
476 11TH AVENUE
MANHATTAN, NY

NY NYC OER **S129932539**
N/A

Click here for full text details

HY3289
SSE
1/2-1
0.923 mi.
4874 ft.

Relative:
Lower

442 EAST 13TH STREET
442 EAST 13TH STREET
MANHATTAN, NY

NY NYC OER **S129932450**
N/A

Click here for full text details

3290
North
1/2-1
0.934 mi.
4932 ft.

Relative:
Higher

674 NINTH AVENUE
674 NINTH AVENUE
NEW YORK, NY 10036

NY SHWS **S109527357**
NY BROWNFIELDS **N/A**

Click here for full text details

NY SHWS
Site Code 588318
Class Code Significant threat to the public health or environment - action required.

NY BROWNFIELDS
Site Code 578516
Site Code 582480

3291
SW
1/2-1
0.939 mi.
4960 ft.

Relative:
Lower

738 GREENWICH STREET
MANHATTAN, NY 10014

NY E DESIGNATION **S121343884**
NY NYC OER **N/A**
NY NYC LAND USE

Click here for full text details

3292
NNW
1/2-1
0.947 mi.
5000 ft.

Relative:
Lower

505 WEST 43RD STREET
505 WEST 43RD STREET
MANHATTAN, NY

Click here for full text details

NY NYC OER **S129932499**
N/A

3293
NNW
1/2-1
0.972 mi.
5134 ft.

Relative:
Lower

US ARMY RES CNTR

NEW YORK, NY

Click here for full text details

FUDS **1024899287**
N/A

3294
SSW
1/2-1
0.974 mi.
5145 ft.

Relative:
Higher

688 BROADWAY
688 BROADWAY
MANHATTAN, NY

Click here for full text details

NY NYC OER **S129932601**
N/A

3295
SSE
1/2-1
0.982 mi.
5185 ft.

Relative:
Lower

181 AVENUE A - DOB JOB NO. NB-121823688
181 AVENUE A
MANHATTAN, NY

Click here for full text details

NY NYC OER **S129932120**
N/A

3296
SSE
1/2-1
0.991 mi.
5231 ft.

Relative:
Lower

404 EAST 9TH STREET
404 EAST 9TH STREET
MANHATTAN, NY

Click here for full text details

NY NYC OER **S129932409**
N/A

GOVERNMENT RECORDS SEARCHED / DATA CURRENCY TRACKING

St	Acronym	Full Name	Government Agency	Gov Date	Arvl. Date	Active Date
NY	AIRS	Air Emissions Data	Department of Environmental Conservation	01/12/2024	01/24/2024	04/11/2024
NY	AST	Petroleum Bulk Storage	Department of Environmental Conservation	03/19/2024	03/20/2024	06/12/2024
NY	BROWNFIELDS	Brownfields Site List	Department of Environmental Conservation	02/06/2024	02/07/2024	04/29/2024
NY	CBS	Chemical Bulk Storage Site Listing	Department of Environmental Conservation	03/19/2024	03/20/2024	06/12/2024
NY	CBS AST	Chemical Bulk Storage Database	NYSDEC	01/01/2002	02/20/2002	03/22/2002
NY	CBS UST	Chemical Bulk Storage Database	NYSDEC	01/01/2002	02/20/2002	03/22/2002
NY	COAL ASH	Coal Ash Disposal Site Listing	Department of Environmental Conservation	12/20/2023	12/20/2023	03/15/2024
NY	COOLING TOWERS	Registered Cooling Towers	Department of Health	01/09/2024	01/10/2024	03/28/2024
NY	DEL SHWS	Delisted Registry Sites	Department of Environmental Conservation	02/06/2024	02/07/2024	04/29/2024
NY	DRYCLEANERS	Registered Drycleaners	Department of Environmental Conservation	03/06/2024	03/08/2024	05/29/2024
NY	E DESIGNATION	E DESIGNATION SITE LISTING	New York City Department of City Planning	03/05/2024	03/13/2024	06/05/2024
NY	ENG CONTROLS	Registry of Engineering Controls	Department of Environmental Conservation	02/06/2024	02/07/2024	04/29/2024
NY	ENV RES DECL	Environmental Restrictive Declarations	New York City Department of City Planning	03/11/2024	03/14/2024	06/05/2024
NY	ERP	Environmental Restoration Program Listing	Department of Environmental Conservation	02/06/2024	02/07/2024	04/29/2024
NY	FIN ASSURANCE 1	Financial Assurance Information Listing	Department of Environmental Conservation	12/28/2023	12/28/2023	03/20/2024
NY	FIN ASSURANCE 2	Financial Assurance Information Listing	Department of Environmental Conservation	03/07/2024	03/14/2024	03/20/2024
NY	HIST AST	Historical Petroleum Bulk Storage Database	Department of Environmental Conservation	01/01/2002	06/02/2006	07/20/2006
NY	HIST LTANKS	Listing of Leaking Storage Tanks	Department of Environmental Conservation	01/01/2002	07/08/2005	07/14/2005
NY	HIST SPILLS	SPILLS Database	Department of Environmental Conservation	01/01/2002	07/08/2005	07/14/2005
NY	HIST UST	Historical Petroleum Bulk Storage Database	Department of Environmental Conservation	01/01/2002	06/02/2006	07/20/2006
NY	HSWDS	Hazardous Substance Waste Disposal Site Inventory	Department of Environmental Conservation	01/01/2003	10/20/2006	11/30/2006
NY	ILI	New York State Inactive Landfill Initiative	Department of Environmental Conservation	01/30/2024	02/02/2024	04/19/2024
NY	INST CONTROL	Registry of Institutional Controls	Department of Environmental Conservation	02/06/2024	02/07/2024	04/29/2024
NY	LIENS	Spill Liens Information	Office of the State Comptroller	10/30/2023	11/01/2023	01/29/2024
NY	LTANKS	Spills Information Database	Department of Environmental Conservation	05/06/2024	05/06/2024	05/09/2024
NY	MGP	Manufactured Gas Plants Listing	Department of Environmental Conservation	03/04/2024	03/05/2024	05/24/2024
NY	MOSF	Major Oil Storage Facility Site Listing	Department of Environmental Conservation	03/19/2024	03/20/2024	06/12/2024
NY	MOSF AST	Major Oil Storage Facilities Database	NYSDEC	01/01/2002	02/20/2002	03/22/2002
NY	MOSF UST	Major Oil Storage Facilities Database	NYSDEC	01/01/2002	02/20/2002	03/22/2002
NY	NY MANIFEST	Facility and Manifest Data	Department of Environmental Conservation	12/31/2019	11/30/2023	12/01/2023
NY	NYC LAND USE	New York City Land Use Information	New York City Department of City Planning	09/30/2023	12/11/2023	03/06/2024
NY	NYC LEAD	Lead-based Paint Testing Results	New York City Department of Education	12/31/2023	01/31/2024	04/22/2024
NY	NYC LEAD 2	Recent Lead Paint Violations	New York City Department of Housing Preservat	01/20/2024	01/31/2024	04/22/2024
NY	NYC OER	OER Cleanup Sites Listing	Office of Environmental Remediation	03/04/2024	03/06/2024	05/29/2024
NY	PFAS	PFAS Contamination Site Location Listing	Department of Environmental Conservation	01/16/2019	05/08/2019	06/24/2019
NY	PFAS 2	New York State Inactive Landfill Initiative	Department of Environmental Conservation	12/12/2022	08/10/2023	10/25/2023
NY	PFAS 3	PFAS Environmental Site Remediation List	Department of Environmental Conservation	02/06/2024	02/07/2024	04/29/2024
NY	RES DECL	Restrictive Declarations Listing	NYC Department of City Planning	03/04/2024	03/07/2024	03/11/2024
NY	RGA HWS	Recovered Government Archive State Hazardous Waste Facilitie	Department of Environmental Conservation		07/01/2013	12/30/2013
NY	RGA LF	Recovered Government Archive Solid Waste Facilities List	Department of Environmental Conservation		07/01/2013	01/10/2014
NY	SHWS	Inactive Hazardous Waste Disposal Sites in New York State	Department of Environmental Conservation	02/06/2024	02/07/2024	04/29/2024
NY	SPDES	State Pollutant Discharge Elimination System	Department of Environmental Conservation	01/12/2024	02/13/2024	05/02/2024
NY	SPILLS	Spills Information Database	Department of Environmental Conservation	05/06/2024	05/06/2024	05/09/2024
NY	SPILLS 80	SPILLS80 data from FirstSearch	FirstSearch	11/02/2010	01/03/2013	03/07/2013
NY	SPILLS 90	SPILLS90 data from FirstSearch	FirstSearch	12/14/2012	01/03/2013	02/12/2013
NY	SWF/LF	Facility Register	Department of Environmental Conservation	12/13/2023	12/20/2023	03/15/2024
NY	SWRCY	Registered Recycling Facility List	Department of Environmental Conservation	12/13/2023	12/20/2023	03/15/2024

GOVERNMENT RECORDS SEARCHED / DATA CURRENCY TRACKING

St	Acronym	Full Name	Government Agency	Gov Date	Arvl. Date	Active Date
NY	SWTIRE	Registered Waste Tire Storage & Facility List	Department of Environmental Conservation	02/27/2018	04/06/2018	06/08/2018
NY	TANKS	Storage Tank Faciliy Listing	Department of Environmental Conservation	03/19/2024	03/20/2024	06/12/2024
NY	UIC	Underground Injection Control Wells	Department of Environmental Conservation	02/26/2024	02/28/2024	05/21/2024
NY	UST	Petroleum Bulk Storage (PBS) Database	Department of Environmental Conservation	03/19/2024	03/20/2024	06/12/2024
NY	VAPOR REOPENED	Vapor Intrusion Legacy Site List	Department of Environmenal Conservation	01/01/2022	02/08/2022	05/06/2022
NY	VCP	Voluntary Cleanup Agreements	Department of Environmental Conservation	02/06/2024	02/07/2024	04/29/2024
NY	VCP NYC	Voluntary Cleanup Program Listing NYC	New York City Office of Environmental Protect	03/04/2024	03/06/2024	05/30/2024
US	2020 COR ACTION	2020 Corrective Action Program List	Environmental Protection Agency	09/30/2017	05/08/2018	07/20/2018
US	ABANDONED MINES	Abandoned Mines	Department of Interior	03/18/2024	03/19/2024	06/06/2024
US	AQUEOUS FOAM NRC	Aqueous Foam Related Incidents Listing	Environmental Protection Agency	12/28/2023	12/28/2023	03/04/2024
US	BIOSOLIDS	ICIS-NPDES Biosolids Facility Data	Environmental Protection Agency	12/31/2023	01/03/2024	01/16/2024
US	BRS	Biennial Reporting System	EPA/NTIS	12/31/2021	03/09/2023	03/20/2023
US	COAL ASH DOE	Steam-Electric Plant Operation Data	Department of Energy	12/31/2022	11/27/2023	02/22/2024
US	COAL ASH EPA	Coal Combustion Residues Surface Impoundments List	Environmental Protection Agency	01/12/2017	03/05/2019	11/11/2019
US	CONSENT	Superfund (CERCLA) Consent Decrees	Department of Justice, Consent Decree Library	12/31/2023	01/11/2024	01/16/2024
US	CORRACTS	Corrective Action Report	EPA	12/04/2023	12/06/2023	12/12/2023
US	DEBRIS REGION 9	Torres Martinez Reservation Illegal Dump Site Locations	EPA, Region 9	01/12/2009	05/07/2009	09/21/2009
US	DOCKET HWC	Hazardous Waste Compliance Docket Listing	Environmental Protection Agency	05/06/2021	05/21/2021	08/11/2021
US	DOD	Department of Defense Sites	USGS	06/07/2021	07/13/2021	03/09/2022
US	DOT OPS	Incident and Accident Data	Department of Transporation, Office of Pipeli	01/02/2020	01/28/2020	04/17/2020
US	Delisted NPL	National Priority List Deletions	EPA	02/29/2024	03/01/2024	03/27/2024
US	E MANIFEST	Hazardous Waste Electronic Manifest System	Environmental Protection Agency	07/24/2023	04/18/2024	06/06/2024
US	ECHO	Enforcement & Compliance History Information	Environmental Protection Agency	12/17/2023	12/28/2023	03/04/2024
US	EDR Hist Auto	EDR Exclusive Historical Auto Stations	EDR, Inc.			
US	EDR Hist Cleaner	EDR Exclusive Historical Cleaners	EDR, Inc.			
US	EDR MGP	EDR Proprietary Manufactured Gas Plants	EDR, Inc.			
US	EPA WATCH LIST	EPA Watch List	Environmental Protection Agency	08/30/2013	03/21/2014	06/17/2014
US	ERNS	Emergency Response Notification System	National Response Center, United States Coast	12/12/2023	12/13/2023	02/28/2024
US	FEDERAL FACILITY	Federal Facility Site Information listing	Environmental Protection Agency	12/20/2023	12/20/2023	01/24/2024
US	FEDLAND	Federal and Indian Lands	U.S. Geological Survey	04/02/2018	04/11/2018	11/06/2019
US	FEMA UST	Underground Storage Tank Listing	FEMA	11/16/2023	11/16/2023	02/13/2024
US	FINDS	Facility Index System/Facility Registry System	EPA	02/09/2024	02/27/2024	05/24/2024
US	FTTS	FIFRA/ TSCA Tracking System - FIFRA (Federal Insecticide, Fu	EPA/Office of Prevention, Pesticides and Toxi	04/09/2009	04/16/2009	05/11/2009
US	FTTS INSP	FIFRA/ TSCA Tracking System - FIFRA (Federal Insecticide, Fu	EPA	04/09/2009	04/16/2009	05/11/2009
US	FUDS	Formerly Used Defense Sites	U.S. Army Corps of Engineers	01/30/2024	02/13/2024	04/04/2024
US	FUELS PROGRAM	EPA Fuels Program Registered Listing	EPA	02/12/2024	02/13/2024	04/04/2024
US	FUSRAP	Formerly Utilized Sites Remedial Action Program	Department of Energy	03/03/2023	03/03/2023	06/09/2023
US	HIST FTTS	FIFRA/TSCA Tracking System Administrative Case Listing	Environmental Protection Agency	10/19/2006	03/01/2007	04/10/2007
US	HIST FTTS INSP	FIFRA/TSCA Tracking System Inspection & Enforcement Case Lis	Environmental Protection Agency	10/19/2006	03/01/2007	04/10/2007
US	HMIRS	Hazardous Materials Information Reporting System	U.S. Department of Transportation	12/12/2023	12/13/2023	02/28/2024
US	ICIS	Integrated Compliance Information System	Environmental Protection Agency	11/18/2016	11/23/2016	02/10/2017
US	IHS OPEN DUMPS	Open Dumps on Indian Land	Department of Health & Human Serivces, Indian	04/01/2014	08/06/2014	01/29/2015
US	INDIAN LUST R1	Leaking Underground Storage Tanks on Indian Land	EPA Region 1	10/25/2023	01/17/2024	03/13/2024
US	INDIAN LUST R10	Leaking Underground Storage Tanks on Indian Land	EPA Region 10	10/25/2023	01/17/2024	03/13/2024
US	INDIAN LUST R4	Leaking Underground Storage Tanks on Indian Land	EPA Region 4	10/25/2023	01/17/2024	03/13/2024
US	INDIAN LUST R5	Leaking Underground Storage Tanks on Indian Land	EPA, Region 5	10/04/2023	01/17/2024	03/13/2024
US	INDIAN LUST R6	Leaking Underground Storage Tanks on Indian Land	EPA Region 6	10/25/2023	01/17/2024	03/13/2024

GOVERNMENT RECORDS SEARCHED / DATA CURRENCY TRACKING

St	Acronym	Full Name	Government Agency	Gov Date	Arvl. Date	Active Date
US	INDIAN LUST R7	Leaking Underground Storage Tanks on Indian Land	EPA Region 7	10/25/2023	01/17/2024	03/13/2024
US	INDIAN LUST R8	Leaking Underground Storage Tanks on Indian Land	EPA Region 8	10/25/2023	01/17/2024	03/13/2024
US	INDIAN LUST R9	Leaking Underground Storage Tanks on Indian Land	Environmental Protection Agency	10/25/2023	01/17/2024	03/13/2024
US	INDIAN ODI	Report on the Status of Open Dumps on Indian Lands	Environmental Protection Agency	12/31/1998	12/03/2007	01/24/2008
US	INDIAN RESERV	Indian Reservations	USGS	12/31/2014	07/14/2015	01/10/2017
US	INDIAN UST R1	Underground Storage Tanks on Indian Land	EPA, Region 1	10/24/2023	01/17/2024	03/13/2024
US	INDIAN UST R10	Underground Storage Tanks on Indian Land	EPA Region 10	10/24/2023	01/17/2024	03/13/2024
US	INDIAN UST R4	Underground Storage Tanks on Indian Land	EPA Region 4	10/24/2023	01/17/2024	03/13/2024
US	INDIAN UST R5	Underground Storage Tanks on Indian Land	EPA Region 5	10/17/2023	01/17/2024	03/13/2024
US	INDIAN UST R6	Underground Storage Tanks on Indian Land	EPA Region 6	10/24/2023	01/17/2024	03/13/2024
US	INDIAN UST R7	Underground Storage Tanks on Indian Land	EPA Region 7	10/24/2023	01/17/2024	03/13/2024
US	INDIAN UST R8	Underground Storage Tanks on Indian Land	EPA Region 8	10/24/2023	01/17/2024	03/13/2024
US	INDIAN UST R9	Underground Storage Tanks on Indian Land	EPA Region 9	10/24/2023	01/17/2024	03/13/2024
US	INDIAN VCP R1	Voluntary Cleanup Priority Listing	EPA, Region 1	07/27/2015	09/29/2015	02/18/2016
US	INDIAN VCP R7	Voluntary Cleanup Priority Lisitng	EPA, Region 7	03/20/2008	04/22/2008	05/19/2008
US	LEAD SMELTER 1	Lead Smelter Sites	Environmental Protection Agency	02/29/2024	03/01/2024	03/27/2024
US	LEAD SMELTER 2	Lead Smelter Sites	American Journal of Public Health	04/05/2001	10/27/2010	12/02/2010
US	LIENS 2	CERCLA Lien Information	Environmental Protection Agency	02/29/2024	03/01/2024	03/27/2024
US	LUCIS	Land Use Control Information System	Department of the Navy	02/14/2024	02/16/2024	04/04/2024
US	MINES MRDS	Mineral Resources Data System	USGS	08/23/2022	11/22/2022	02/28/2023
US	MINES VIOLATIONS	MSHA Violation Assessment Data	DOL, Mine Safety & Health Admi	01/02/2024	01/03/2024	01/04/2024
US	MLTS	Material Licensing Tracking System	Nuclear Regulatory Commission	01/02/2024	01/16/2024	03/13/2024
US	NPL	National Priority List	EPA	02/29/2024	03/01/2024	03/27/2024
US	NPL LIENS	Federal Superfund Liens	EPA	10/15/1991	02/02/1994	03/30/1994
US	ODI	Open Dump Inventory	Environmental Protection Agency	06/30/1985	08/09/2004	09/17/2004
US	PADS	PCB Activity Database System	EPA	03/20/2023	04/04/2023	06/09/2023
US	PCB TRANSFORMER	PCB Transformer Registration Database	Environmental Protection Agency	09/13/2019	11/06/2019	02/10/2020
US	PCS	Permit Compliance System	EPA, Office of Water	12/16/2016	01/06/2017	03/10/2017
US	PCS ENF	Enforcement data	EPA	12/31/2014	02/05/2015	03/06/2015
US	PFAS ATSDR	PFAS Contamination Site Location Listing	Department of Health & Human Services	06/24/2020	03/17/2021	11/08/2022
US	PFAS ECHO	Facilities in Industries that May Be Handling PFAS Listing	Environmental Protection Agency	12/28/2023	12/28/2023	03/04/2024
US	PFAS ECHO FIRE TRAIN	Facilities in Industries that May Be Handling PFAS Listing	Environmental Protection Agency	12/28/2023	12/28/2023	03/04/2024
US	PFAS FEDERAL SITES	Federal Sites PFAS Information	Environmental Protection Agency	12/28/2023	12/28/2023	03/04/2024
US	PFAS NPDES	Clean Water Act Discharge Monitoring Information	Environmental Protection Agency	12/28/2023	12/28/2023	03/04/2024
US	PFAS NPL	Superfund Sites with PFAS Detections Information	Environmental Protection Agency	12/28/2023	12/28/2023	03/04/2024
US	PFAS PROJECT	NORTHEASTERN UNIVERSITY PFAS PROJECT	Social Science Environmental Health Research	05/19/2023	04/05/2024	06/06/2024
US	PFAS PT 139 AIRPORT	All Certified Part 139 Airports PFAS Information Listing	Environmental Protection Agency	12/28/2023	12/28/2023	03/04/2024
US	PFAS RCRA MANIFEST	PFAS Transfers Identified In the RCRA Database Listing	Environmental Protection Agency	12/28/2023	12/28/2023	01/04/2024
US	PFAS TRIS	List of PFAS Added to the TRI	Environmental Protection Agency	12/28/2023	12/28/2023	01/04/2024
US	PFAS TSCA	PFAS Manufacture and Imports Information	Environmental Protection Agency	12/28/2023	12/28/2023	01/04/2024
US	PFAS WQP	Ambient Environmental Sampling for PFAS	Environmental Protection Agency	12/28/2023	12/28/2023	03/04/2024
US	PRP	Potentially Responsible Parties	EPA	09/19/2023	10/03/2023	10/19/2023
US	Proposed NPL	Proposed National Priority List Sites	EPA	02/29/2024	03/01/2024	03/27/2024
US	RAATS	RCRA Administrative Action Tracking System	EPA	04/17/1995	07/03/1995	08/07/1995
US	RADINFO	Radiation Information Database	Environmental Protection Agency	07/01/2019	07/01/2019	09/23/2019
US	RCRA NonGen / NLR	RCRA - Non Generators / No Longer Regulated	Environmental Protection Agency	12/04/2023	12/06/2023	12/12/2023
US	RCRA-LQG	RCRA - Large Quantity Generators	Environmental Protection Agency	12/04/2023	12/06/2023	12/12/2023

GOVERNMENT RECORDS SEARCHED / DATA CURRENCY TRACKING

St	Acronym	Full Name	Government Agency	Gov Date	Arvl. Date	Active Date
US	RCRA-SQG	RCRA - Small Quantity Generators	Environmental Protection Agency	12/04/2023	12/06/2023	12/12/2023
US	RCRA-TSDF	RCRA - Treatment, Storage and Disposal	Environmental Protection Agency	12/04/2023	12/06/2023	12/12/2023
US	RCRA-VSQG	RCRA - Very Small Quantity Generators (Formerly Conditionall	Environmental Protection Agency	12/04/2023	12/06/2023	12/12/2023
US	RMP	Risk Management Plans	Environmental Protection Agency	02/01/2024	02/08/2024	04/04/2024
US	ROD	Records Of Decision	EPA	02/29/2024	03/01/2024	03/27/2024
US	SCRD DRYCLEANERS	State Coalition for Remediation of Drycleaners Listing	Environmental Protection Agency	07/30/2021	02/03/2023	02/10/2023
US	SEMS	Superfund Enterprise Management System	EPA	04/22/2024	05/01/2024	05/24/2024
US	SEMS-ARCHIVE	Superfund Enterprise Management System Archive	EPA	04/22/2024	05/01/2024	05/24/2024
US	SSTS	Section 7 Tracking Systems	EPA	01/16/2024	01/17/2024	03/27/2024
US	TRIS	Toxic Chemical Release Inventory System	EPA	12/31/2022	11/13/2023	02/07/2024
US	TSCA	Toxic Substances Control Act	EPA	12/31/2020	06/14/2022	03/24/2023
US	UMTRA	Uranium Mill Tailings Sites	Department of Energy	08/30/2019	11/15/2019	01/28/2020
US	US AIRS (AFS)	Aerometric Information Retrieval System Facility Subsystem (	EPA	10/12/2016	10/26/2016	02/03/2017
US	US AIRS MINOR	Air Facility System Data	EPA	10/12/2016	10/26/2016	02/03/2017
US	US BROWNFIELDS	A Listing of Brownfields Sites	Environmental Protection Agency	03/11/2024	03/12/2024	05/10/2024
US	US CDL	Clandestine Drug Labs	Drug Enforcement Administration	12/31/2023	02/21/2024	04/04/2024
US	US ENG CONTROLS	Engineering Controls Sites List	Environmental Protection Agency	02/13/2024	02/21/2024	04/04/2024
US	US FIN ASSUR	Financial Assurance Information	Environmental Protection Agency	12/11/2023	12/13/2023	02/28/2024
US	US HIST CDL	National Clandestine Laboratory Register	Drug Enforcement Administration	12/31/2023	02/21/2024	04/04/2024
US	US INST CONTROLS	Institutional Controls Sites List	Environmental Protection Agency	02/13/2024	02/21/2024	04/04/2024
US	US MINES	Mines Master Index File	Department of Labor, Mine Safety and Health A	02/05/2024	02/21/2024	04/04/2024
US	US MINES 2	Ferrous and Nonferrous Metal Mines Database Listing	USGS	01/07/2022	02/24/2023	05/17/2023
US	US MINES 3	Active Mines & Mineral Plants Database Listing	USGS	04/14/2011	06/08/2011	09/13/2011
US	UST FINDER	UST Finder Database	Environmental Protection Agency	06/08/2023	10/04/2023	01/18/2024
US	UST FINDER RELEASE	UST Finder Releases Database	Environmental Protecton Agency	06/08/2023	10/31/2023	01/18/2024
US	UXO	Unexploded Ordnance Sites	Department of Defense	09/06/2023	09/13/2023	12/11/2023
CT	CT MANIFEST	Hazardous Waste Manifest Data	Department of Energy & Environmental Protecti	02/05/2024	02/06/2024	04/25/2024
NJ	NJ MANIFEST	Manifest Information	Department of Environmental Protection	12/31/2018	04/10/2019	05/16/2019
PA	PA MANIFEST	Manifest Information	Department of Environmental Protection	06/30/2018	07/19/2019	09/10/2019
RI	RI MANIFEST	Manifest information	Department of Environmental Management	12/31/2020	11/30/2021	02/18/2022
VT	VT MANIFEST	Hazardous Waste Manifest Data	Department of Environmental Conservation	10/28/2019	10/29/2019	01/09/2020
WI	WI MANIFEST	Manifest Information	Department of Natural Resources	05/31/2018	06/19/2019	09/03/2019
US	AHA Hospitals	Sensitive Receptor: AHA Hospitals	American Hospital Association, Inc.			
US	Medical Centers	Sensitive Receptor: Medical Centers	Centers for Medicare & Medicaid Services			
US	Nursing Homes	Sensitive Receptor: Nursing Homes	National Institutes of Health			
US	Public Schools	Sensitive Receptor: Public Schools	National Center for Education Statistics			
US	Private Schools	Sensitive Receptor: Private Schools	National Center for Education Statistics			
NY	Daycare Centers	Sensitive Receptor: Day Care Providers	Department of Health			

GOVERNMENT RECORDS SEARCHED / DATA CURRENCY TRACKING

St	Acronym	Full Name	Government Agency	Gov Date	Arvl. Date	Active Date
US	Flood Zones	100-year and 500-year flood zones	Emergency Management Agency (FEMA)			
US	NWI	National Wetlands Inventory	U.S. Fish and Wildlife Service			
NY	State Wetlands	Freshwater Wetlands	Department of Environmental Conservation			
US	Topographic Map		U.S. Geological Survey			
US	Oil/Gas Pipelines		Endeavor Business Media			
US	Electric Power Transmission Line Data		Endeavor Business Media			

STREET AND ADDRESS INFORMATION

© 2015 TomTom North America, Inc. All rights reserved. This material is proprietary and the subject of copyright protection and other intellectual property rights owned by or licensed to Tele Atlas North America, Inc. The use of this material is subject to the terms of a license agreement. You will be held liable for any unauthorized copying or disclosure of this material.

GEOCHECK ®- PHYSICAL SETTING SOURCE ADDENDUM

TARGET PROPERTY ADDRESS

MSMX SECTION 4
MADISON SQUARE PARK
NEW YORK, NY 10001

TARGET PROPERTY COORDINATES

Latitude (North):	40.744858 - 40° 44' 41.49''
Longitude (West):	73.989601 - 73° 59' 22.56''
Universal Tranverse Mercator:	Zone 18
UTM X (Meters):	585305.9
UTM Y (Meters):	4510714.0
Elevation:	41 ft. above sea level

USGS TOPOGRAPHIC MAP

Target Property Map:	14115940 BROOKLYN, NY
Version Date:	2019
Northeast Map:	14115942 CENTRAL PARK, NY
Version Date:	2019
Southwest Map:	14317809 JERSEY CITY, NJ
Version Date:	2019
Northwest Map:	14327276 WEEHAWKEN, NJ
Version Date:	2019

EDR's GeoCheck Physical Setting Source Addendum is provided to assist the environmental professional in forming an opinion about the impact of potential contaminant migration.

Assessment of the impact of contaminant migration generally has two principle investigative components:

1. Groundwater flow direction, and
2. Groundwater flow velocity.

Groundwater flow direction may be impacted by surface topography, hydrology, hydrogeology, characteristics of the soil, and nearby wells. Groundwater flow velocity is generally impacted by the nature of the geologic strata.

GEOCHECK® - PHYSICAL SETTING SOURCE SUMMARY

GROUNDWATER FLOW DIRECTION INFORMATION

Groundwater flow direction for a particular site is best determined by a qualified environmental professional using site-specific well data. If such data is not reasonably ascertainable, it may be necessary to rely on other sources of information, such as surface topographic information, hydrologic information, hydrogeologic data collected on nearby properties, and regional groundwater flow information (from deep aquifers).

TOPOGRAPHIC INFORMATION

Surface topography may be indicative of the direction of surficial groundwater flow. This information can be used to assist the environmental professional in forming an opinion about the impact of nearby contaminated properties or, should contamination exist on the target property, what downgradient sites might be impacted.

TARGET PROPERTY TOPOGRAPHY

General Topographic Gradient: General WSW

SURROUNDING TOPOGRAPHY: ELEVATION PROFILES

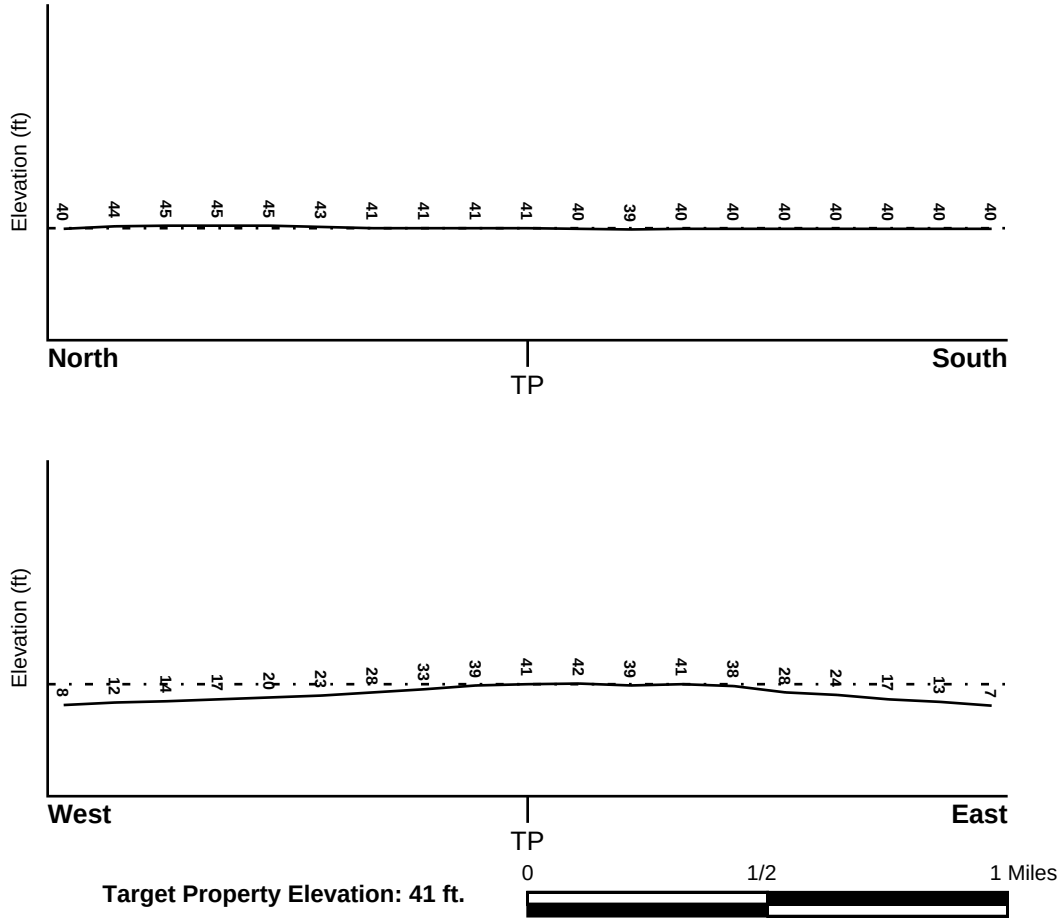

Source: Topography has been determined from the USGS 7.5' Digital Elevation Model and should be evaluated on a relative (not an absolute) basis. Relative elevation information between sites of close proximity should be field verified.

GEOCHECK® - PHYSICAL SETTING SOURCE SUMMARY

HYDROLOGIC INFORMATION

Surface water can act as a hydrologic barrier to groundwater flow. Such hydrologic information can be used to assist the environmental professional in forming an opinion about the impact of nearby contaminated properties or, should contamination exist on the target property, what downgradient sites might be impacted.

Refer to the Physical Setting Source Map following this summary for hydrologic information (major waterways and bodies of water).

FEMA FLOOD ZONE

Flood Plain Panel at Target Property	FEMA Source Type
3604970201F	FEMA FIRM Flood data

Additional Panels in search area:	FEMA Source Type
3604970069F	FEMA FIRM Flood data
3604970088F	FEMA FIRM Flood data
3604970182F	FEMA FIRM Flood data

NATIONAL WETLAND INVENTORY

NWI Quad at Target Property	NWI Electronic Data Coverage
BROOKLYN	YES - refer to the Overview Map and Detail Map

HYDROGEOLOGIC INFORMATION

Hydrogeologic information obtained by installation of wells on a specific site can often be an indicator of groundwater flow direction in the immediate area. Such hydrogeologic information can be used to assist the environmental professional in forming an opinion about the impact of nearby contaminated properties or, should contamination exist on the target property, what downgradient sites might be impacted.

Site-Specific Hydrogeological Data*:

Search Radius:	1.25 miles
Location Relative to TP:	1/4 - 1/2 Mile South
Site Name:	INTERNATIONAL DIAL CO INC
Site EPA ID Number:	NYD075253807
Groundwater Flow Direction:	NOT AVAILABLE.
Inferred Depth to Water:	not available. Saturated layers impacted by salt water intrusion are present in the overburden. It is generally inferred that the depth to the uppermost 'aquifer' is greater than 70 feet at the surface of the bedrock/sediment interface.
Hydraulic Connection:	Detailed hydraulic connection information is not available. Glacial till and outwash deposit sediments overlie the Manhattan Schist, the uppermost bedrock unit at the site. The surface elevation of bedrock decreases to the southwest of the site.
Sole Source Aquifer:	No information about a sole source aquifer is available
Data Quality:	Information is inferred in the CERCLIS investigation report(s)

* ©1996 Site--specific hydrogeological data gathered by CERCLIS Alerts, Inc., Bainbridge Island, WA. All rights reserved. All of the information and opinions presented are those of the cited EPA report(s), which were completed under a Comprehensive Environmental Response Compensation and Liability Information System (CERCLIS) investigation.

GEOCHECK® - PHYSICAL SETTING SOURCE SUMMARY

AQUIFLOW®

Search Radius: 1.000 Mile.

EDR has developed the AQUIFLOW Information System to provide data on the general direction of groundwater flow at specific points. EDR has reviewed reports submitted by environmental professionals to regulatory authorities at select sites and has extracted the date of the report, groundwater flow direction as determined hydrogeologically, and the depth to water table.

MAP ID	LOCATION FROM TP	GENERAL DIRECTION GROUNDWATER FLOW
Not Reported		

GEOCHECK® - PHYSICAL SETTING SOURCE SUMMARY

GROUNDWATER FLOW VELOCITY INFORMATION

Groundwater flow velocity information for a particular site is best determined by a qualified environmental professional using site specific geologic and soil strata data. If such data are not reasonably ascertainable, it may be necessary to rely on other sources of information, including geologic age identification, rock stratigraphic unit and soil characteristics data collected on nearby properties and regional soil information. In general, contaminant plumes move more quickly through sandy-gravelly types of soils than silty-clayey types of soils.

GEOLOGIC INFORMATION IN GENERAL AREA OF TARGET PROPERTY

Geologic information can be used by the environmental professional in forming an opinion about the relative speed at which contaminant migration may be occurring.

ROCK STRATIGRAPHIC UNIT

Era:	Paleozoic
System:	Ordovician
Series:	Middle Ordovician (Mohawkian)
Code:	O2 *(decoded above as Era, System & Series)*

GEOLOGIC AGE IDENTIFICATION

Category: Stratified Sequence

Geologic Age and Rock Stratigraphic Unit Source: P.G. Schruben, R.E. Arndt and W.J. Bawiec, Geology of the Conterminous U.S. at 1:2,500,000 Scale - a digital representation of the 1974 P.B. King and H.M. Beikman Map, USGS Digital Data Series DDS - 11 (1994).

DOMINANT SOIL COMPOSITION IN GENERAL AREA OF TARGET PROPERTY

The U.S. Department of Agriculture's (USDA) Soil Conservation Service (SCS) leads the National Cooperative Soil Survey (NCSS) and is responsible for collecting, storing, maintaining and distributing soil survey information for privately owned lands in the United States. A soil map in a soil survey is a representation of soil patterns in a landscape. Soil maps for STATSGO are compiled by generalizing more detailed (SSURGO) soil survey maps. The following information is based on Soil Conservation Service STATSGO data.

Soil Component Name: URBAN LAND

Soil Surface Texture: variable

Hydrologic Group: Not reported

Soil Drainage Class: Not reported

Hydric Status: Soil does not meet the requirements for a hydric soil.

Corrosion Potential - Uncoated Steel: Not Reported

Depth to Bedrock Min: > 10 inches

Depth to Bedrock Max: > 10 inches

GEOCHECK® - PHYSICAL SETTING SOURCE SUMMARY

Soil Layer Information							
	Boundary			Classification			
Layer	Upper	Lower	Soil Texture Class	AASHTO Group	Unified Soil	Permeability Rate (in/hr)	Soil Reaction (pH)
1	0 inches	6 inches	variable	Not reported	Not reported	Max: 0.00 Min: 0.00	Max: 0.00 Min: 0.00

OTHER SOIL TYPES IN AREA

Based on Soil Conservation Service STATSGO data, the following additional subordinant soil types may appear within the general area of target property.

Soil Surface Textures: silt loam
loamy sand
sandy loam
fine sandy loam

Surficial Soil Types: silt loam
loamy sand
sandy loam
fine sandy loam

Shallow Soil Types: sandy loam

Deeper Soil Types: unweathered bedrock
very gravelly - loamy sand
stratified
sandy loam

LOCAL / REGIONAL WATER AGENCY RECORDS

EDR Local/Regional Water Agency records provide water well information to assist the environmental professional in assessing sources that may impact ground water flow direction, and in forming an opinion about the impact of contaminant migration on nearby drinking water wells.

WELL SEARCH DISTANCE INFORMATION

DATABASE	SEARCH DISTANCE (miles)
Federal USGS	1.000
Federal FRDS PWS	Nearest PWS within 1 mile
State Database	1.000

FEDERAL USGS WELL INFORMATION

MAP ID	WELL ID	LOCATION FROM TP

GEOCHECK® - PHYSICAL SETTING SOURCE SUMMARY

FEDERAL USGS WELL INFORMATION

MAP ID	WELL ID	LOCATION FROM TP
7	USGS40000831078	1/8 - 1/4 Mile SE
10	USGS40000831335	1/8 - 1/4 Mile NNW
11	USGS40000831199	1/4 - 1/2 Mile East
12	USGS40000831418	1/4 - 1/2 Mile NW
13	USGS40000831166	1/4 - 1/2 Mile East
B14	USGS40000830913	1/4 - 1/2 Mile SSE
B15	USGS40000830914	1/4 - 1/2 Mile SSE
16	USGS40000831094	1/2 - 1 Mile ESE
19	USGS40000831233	1/2 - 1 Mile East
20	USGS40000831126	1/2 - 1 Mile East
D22	USGS40000831214	1/2 - 1 Mile East
D23	USGS40000831215	1/2 - 1 Mile East
24	USGS40000830929	1/2 - 1 Mile WSW
D25	USGS40000831232	1/2 - 1 Mile East
D26	USGS40000831212	1/2 - 1 Mile East
D27	USGS40000831213	1/2 - 1 Mile East
28	USGS40000831497	1/2 - 1 Mile NW
29	USGS40000831419	1/2 - 1 Mile WNW
30	USGS40000831482	1/2 - 1 Mile NE
31	USGS40000831406	1/2 - 1 Mile WNW
32	USGS40000831625	1/2 - 1 Mile NW
E33	USGS40000830930	1/2 - 1 Mile WSW
F34	USGS40000831334	1/2 - 1 Mile ENE
F35	USGS40000831333	1/2 - 1 Mile ENE
G36	USGS40000830462	1/2 - 1 Mile South
E37	USGS40000830932	1/2 - 1 Mile WSW
E38	USGS40000830931	1/2 - 1 Mile WSW
39	USGS40000831178	1/2 - 1 Mile East
G40	USGS40000830447	1/2 - 1 Mile South
41	USGS40000831703	1/2 - 1 Mile NNW
H42	USGS40000830960	1/2 - 1 Mile WSW
H43	USGS40000830982	1/2 - 1 Mile WSW

FEDERAL FRDS PUBLIC WATER SUPPLY SYSTEM INFORMATION

MAP ID	WELL ID	LOCATION FROM TP
21	NY0022417	1/2 - 1 Mile North

Note: PWS System location is not always the same as well location.

STATE DATABASE WELL INFORMATION

MAP ID	WELL ID	LOCATION FROM TP
A1	NYWS50000111082	1/8 - 1/4 Mile South
A2	NYWS50000124180	1/8 - 1/4 Mile South
A3	NYWS50000073036	1/8 - 1/4 Mile South
A4	NYWS50000076055	1/8 - 1/4 Mile South
A5	NYWS50000111634	1/8 - 1/4 Mile South

GEOCHECK® - PHYSICAL SETTING SOURCE SUMMARY

STATE DATABASE WELL INFORMATION

MAP ID	WELL ID	LOCATION FROM TP
A6	NYWS50000069972	1/8 - 1/4 Mile South
A8	NYWS50000070020	1/8 - 1/4 Mile South
A9	NYWS50000124052	1/8 - 1/4 Mile South
C17	NYWS50000061495	1/2 - 1 Mile SW
C18	NYWS50000061494	1/2 - 1 Mile SW

OTHER STATE DATABASE INFORMATION

STATE OIL/GAS WELL INFORMATION

MAP ID	WELL ID	LOCATION FROM TP
1	NYOG20000040579	1/8 - 1/4 Mile ENE
A2	NYOG20000040728	1/8 - 1/4 Mile West
A3	NYOG20000040729	1/8 - 1/4 Mile West
4	NYOG20000040569	1/8 - 1/4 Mile NNW
5	NYOG20000040567	1/4 - 1/2 Mile East
B6	NYOG20000040656	1/4 - 1/2 Mile East
B7	NYOG20000040580	1/4 - 1/2 Mile East
8	NYOG20000040568	1/4 - 1/2 Mile NW
9	NYOG20000040619	1/4 - 1/2 Mile SSE
C11	NYOG20000040742	1/2 - 1 Mile SSE
C10	NYOG20000040740	1/2 - 1 Mile SSE
C12	NYOG20000040741	1/2 - 1 Mile SSE
13	NYOG20000040617	1/2 - 1 Mile East
D14	NYOG20000040691	1/2 - 1 Mile SW
D15	NYOG20000040690	1/2 - 1 Mile SW
16	NYOG20000040572	1/2 - 1 Mile ESE
E17	NYOG20000040667	1/2 - 1 Mile West
E18	NYOG20000040666	1/2 - 1 Mile West
E19	NYOG20000040668	1/2 - 1 Mile West
E20	NYOG20000040665	1/2 - 1 Mile West
21	NYOG20000040573	1/2 - 1 Mile East
E22	NYOG20000040670	1/2 - 1 Mile West
E23	NYOG20000040664	1/2 - 1 Mile West
E24	NYOG20000040663	1/2 - 1 Mile West
E25	NYOG20000040671	1/2 - 1 Mile West
E26	NYOG20000040669	1/2 - 1 Mile West
E27	NYOG20000040662	1/2 - 1 Mile West
E28	NYOG20000040672	1/2 - 1 Mile West
29	NYOG20000040657	1/2 - 1 Mile WSW
F30	NYOG20000040661	1/2 - 1 Mile West
E31	NYOG20000040673	1/2 - 1 Mile West
F32	NYOG20000040660	1/2 - 1 Mile West
G33	NYOG20000040582	1/2 - 1 Mile East
G34	NYOG20000040618	1/2 - 1 Mile East
G35	NYOG20000040620	1/2 - 1 Mile East
F36	NYOG20000040674	1/2 - 1 Mile West
F37	NYOG20000040675	1/2 - 1 Mile West
F38	NYOG20000040659	1/2 - 1 Mile West
39	NYOG20000040705	1/2 - 1 Mile WNW
F40	NYOG20000040676	1/2 - 1 Mile West
H41	NYOG20000040658	1/2 - 1 Mile West
H42	NYOG20000040677	1/2 - 1 Mile West

GEOCHECK® - PHYSICAL SETTING SOURCE SUMMARY

STATE OIL/GAS WELL INFORMATION

MAP ID	WELL ID	LOCATION FROM TP
H43	NYOG20000040680	1/2 - 1 Mile West
H44	NYOG20000040679	1/2 - 1 Mile West
H45	NYOG20000040678	1/2 - 1 Mile West
46	NYOG20000040706	1/2 - 1 Mile NW
I47	NYOG20000040594	1/2 - 1 Mile WSW
48	NYOG20000040700	1/2 - 1 Mile South
I49	NYOG20000040593	1/2 - 1 Mile WSW
50	NYOG20000040707	1/2 - 1 Mile NNW
I51	NYOG20000040704	1/2 - 1 Mile WSW
I52	NYOG20000040703	1/2 - 1 Mile WSW
53	NYOG20000040739	1/2 - 1 Mile SW
J54	NYOG20000040654	1/2 - 1 Mile WSW
J55	NYOG20000040655	1/2 - 1 Mile WSW
J56	NYOG20000040653	1/2 - 1 Mile WSW
57	NYOG20000040702	1/2 - 1 Mile WSW

PHYSICAL SETTING SOURCE MAP - 7684361.2s

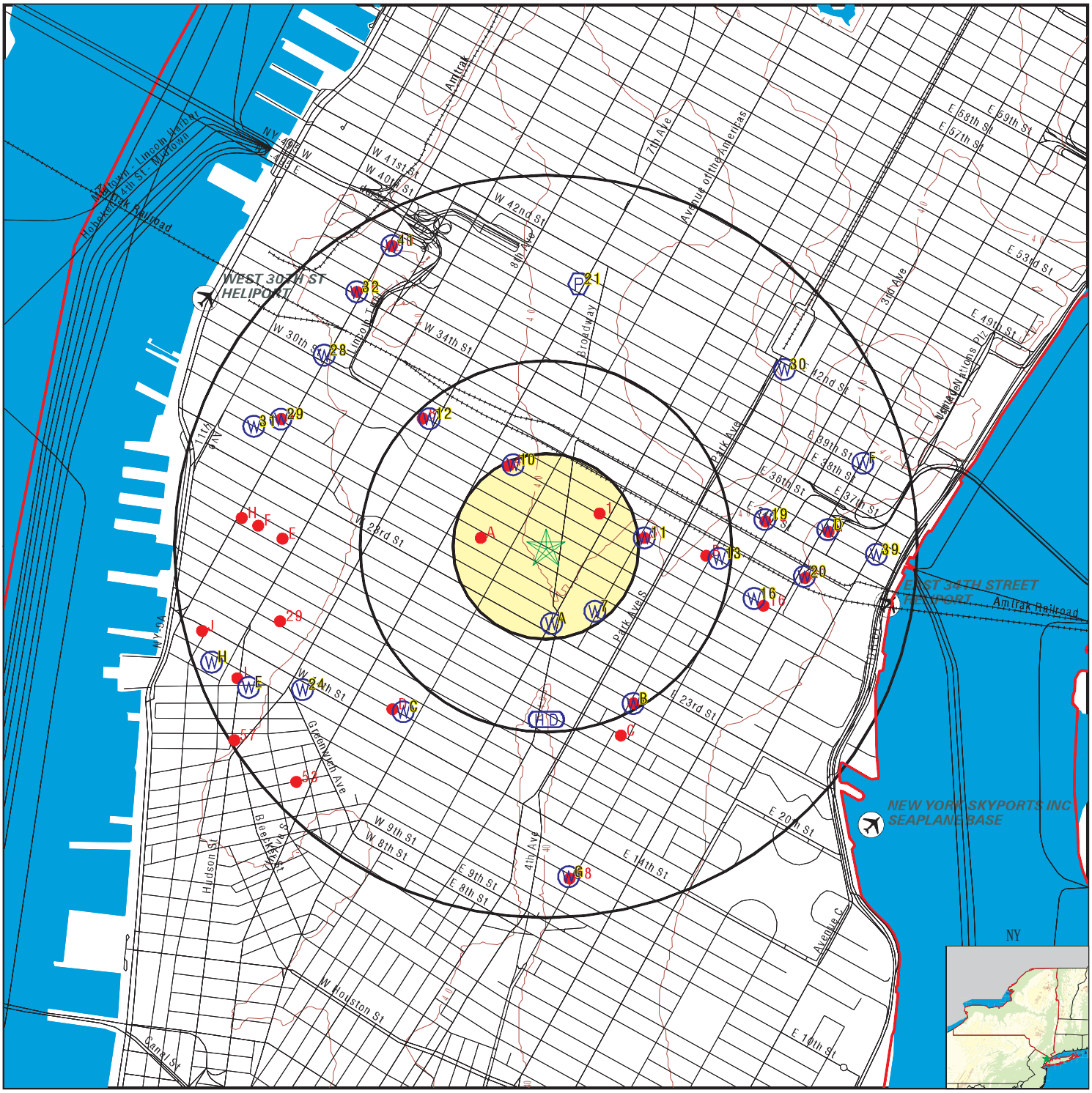

- County Boundary
- Major Roads
- Contour Lines
- Airports
- Earthquake epicenter, Richter 5 or greater
- Water Wells
- Public Water Supply Wells
- Cluster of Multiple Icons

0 1/4 1/2 1 Miles

- Groundwater Flow Direction
- GI Indeterminate Groundwater Flow at Location
- GV Groundwater Flow Varies at Location
- HD Closest Hydrogeological Data
- Oil, gas or related wells

N

SITE NAME:	MSMX Section 4	CLIENT:	WSP USA, Inc
ADDRESS:	Madison Square Park New York NY 10001	CONTACT:	Caroline Davis
		INQUIRY #:	7684361.2s
LAT/LONG:	40.744858 / 73.989601	DATE:	June 17, 2024 5:19 pm

Copyright © 2024 EDR, Inc. © 2015 TomTom Rel. 2015.

GEOCHECK® - PHYSICAL SETTING SOURCE MAP FINDINGS

Map ID Direction Distance Elevation		Database	EDR ID Number
1 **ENE** **1/8 - 1/4 Mile**	Click here for full text details	**OIL_GAS**	**NYOG20000040579**
A2 **West** **1/8 - 1/4 Mile**	Click here for full text details	**OIL_GAS**	**NYOG20000040728**
A3 **West** **1/8 - 1/4 Mile**	Click here for full text details	**OIL_GAS**	**NYOG20000040729**
4 **NNW** **1/8 - 1/4 Mile**	Click here for full text details	**OIL_GAS**	**NYOG20000040569**
5 **East** **1/4 - 1/2 Mile**	Click here for full text details	**OIL_GAS**	**NYOG20000040567**
B6 **East** **1/4 - 1/2 Mile**	Click here for full text details	**OIL_GAS**	**NYOG20000040656**
B7 **East** **1/4 - 1/2 Mile**	Click here for full text details	**OIL_GAS**	**NYOG20000040580**
8 **NW** **1/4 - 1/2 Mile**	Click here for full text details	**OIL_GAS**	**NYOG20000040568**
9 **SSE** **1/4 - 1/2 Mile**	Click here for full text details	**OIL_GAS**	**NYOG20000040619**
C11 **SSE** **1/2 - 1 Mile**	Click here for full text details	**OIL_GAS**	**NYOG20000040742**

GEOCHECK® - PHYSICAL SETTING SOURCE MAP FINDINGS

Map ID Direction Distance Elevation		Database	EDR ID Number
C10 **SSE** **1/2 - 1 Mile**	Click here for full text details	**OIL_GAS**	**NYOG20000040740**
C12 **SSE** **1/2 - 1 Mile**	Click here for full text details	**OIL_GAS**	**NYOG20000040741**
13 **East** **1/2 - 1 Mile**	Click here for full text details	**OIL_GAS**	**NYOG20000040617**
D14 **SW** **1/2 - 1 Mile**	Click here for full text details	**OIL_GAS**	**NYOG20000040691**
D15 **SW** **1/2 - 1 Mile**	Click here for full text details	**OIL_GAS**	**NYOG20000040690**
16 **ESE** **1/2 - 1 Mile**	Click here for full text details	**OIL_GAS**	**NYOG20000040572**
E17 **West** **1/2 - 1 Mile**	Click here for full text details	**OIL_GAS**	**NYOG20000040667**
E18 **West** **1/2 - 1 Mile**	Click here for full text details	**OIL_GAS**	**NYOG20000040666**
E19 **West** **1/2 - 1 Mile**	Click here for full text details	**OIL_GAS**	**NYOG20000040668**
E20 **West** **1/2 - 1 Mile**	Click here for full text details	**OIL_GAS**	**NYOG20000040665**

GEOCHECK® - PHYSICAL SETTING SOURCE MAP FINDINGS

Map ID Direction Distance Elevation		Database	EDR ID Number
21 **East** **1/2 - 1 Mile**	Click here for full text details	**OIL_GAS**	**NYOG20000040573**
E22 **West** **1/2 - 1 Mile**	Click here for full text details	**OIL_GAS**	**NYOG20000040670**
E23 **West** **1/2 - 1 Mile**	Click here for full text details	**OIL_GAS**	**NYOG20000040664**
E24 **West** **1/2 - 1 Mile**	Click here for full text details	**OIL_GAS**	**NYOG20000040663**
E25 **West** **1/2 - 1 Mile**	Click here for full text details	**OIL_GAS**	**NYOG20000040671**
E26 **West** **1/2 - 1 Mile**	Click here for full text details	**OIL_GAS**	**NYOG20000040669**
E27 **West** **1/2 - 1 Mile**	Click here for full text details	**OIL_GAS**	**NYOG20000040662**
E28 **West** **1/2 - 1 Mile**	Click here for full text details	**OIL_GAS**	**NYOG20000040672**
29 **WSW** **1/2 - 1 Mile**	Click here for full text details	**OIL_GAS**	**NYOG20000040657**
F30 **West** **1/2 - 1 Mile**	Click here for full text details	**OIL_GAS**	**NYOG20000040661**

GEOCHECK® - PHYSICAL SETTING SOURCE MAP FINDINGS

Map ID Direction Distance Elevation		Database	EDR ID Number
E31 **West** **1/2 - 1 Mile**	Click here for full text details	**OIL_GAS**	**NYOG20000040673**
F32 **West** **1/2 - 1 Mile**	Click here for full text details	**OIL_GAS**	**NYOG20000040660**
G33 **East** **1/2 - 1 Mile**	Click here for full text details	**OIL_GAS**	**NYOG20000040582**
G34 **East** **1/2 - 1 Mile**	Click here for full text details	**OIL_GAS**	**NYOG20000040618**
G35 **East** **1/2 - 1 Mile**	Click here for full text details	**OIL_GAS**	**NYOG20000040620**
F36 **West** **1/2 - 1 Mile**	Click here for full text details	**OIL_GAS**	**NYOG20000040674**
F37 **West** **1/2 - 1 Mile**	Click here for full text details	**OIL_GAS**	**NYOG20000040675**
F38 **West** **1/2 - 1 Mile**	Click here for full text details	**OIL_GAS**	**NYOG20000040659**
39 **WNW** **1/2 - 1 Mile**	Click here for full text details	**OIL_GAS**	**NYOG20000040705**
F40 **West** **1/2 - 1 Mile**	Click here for full text details	**OIL_GAS**	**NYOG20000040676**

GEOCHECK® - PHYSICAL SETTING SOURCE MAP FINDINGS

Map ID Direction Distance Elevation		Database	EDR ID Number
H41 **West** **1/2 - 1 Mile**	Click here for full text details	**OIL_GAS**	**NYOG20000040658**
H42 **West** **1/2 - 1 Mile**	Click here for full text details	**OIL_GAS**	**NYOG20000040677**
H43 **West** **1/2 - 1 Mile**	Click here for full text details	**OIL_GAS**	**NYOG20000040680**
H44 **West** **1/2 - 1 Mile**	Click here for full text details	**OIL_GAS**	**NYOG20000040679**
H45 **West** **1/2 - 1 Mile**	Click here for full text details	**OIL_GAS**	**NYOG20000040678**
46 **NW** **1/2 - 1 Mile**	Click here for full text details	**OIL_GAS**	**NYOG20000040706**
I47 **WSW** **1/2 - 1 Mile**	Click here for full text details	**OIL_GAS**	**NYOG20000040594**
48 **South** **1/2 - 1 Mile**	Click here for full text details	**OIL_GAS**	**NYOG20000040700**
I49 **WSW** **1/2 - 1 Mile**	Click here for full text details	**OIL_GAS**	**NYOG20000040593**
50 **NNW** **1/2 - 1 Mile**	Click here for full text details	**OIL_GAS**	**NYOG20000040707**

GEOCHECK® - PHYSICAL SETTING SOURCE MAP FINDINGS

Map ID Direction Distance Elevation		Database	EDR ID Number
I51 **WSW** **1/2 - 1 Mile**	Click here for full text details	**OIL_GAS**	**NYOG20000040704**
I52 **WSW** **1/2 - 1 Mile**	Click here for full text details	**OIL_GAS**	**NYOG20000040703**
53 **SW** **1/2 - 1 Mile**	Click here for full text details	**OIL_GAS**	**NYOG20000040739**
J54 **WSW** **1/2 - 1 Mile**	Click here for full text details	**OIL_GAS**	**NYOG20000040654**
J55 **WSW** **1/2 - 1 Mile**	Click here for full text details	**OIL_GAS**	**NYOG20000040655**
J56 **WSW** **1/2 - 1 Mile**	Click here for full text details	**OIL_GAS**	**NYOG20000040653**
57 **WSW** **1/2 - 1 Mile**	Click here for full text details	**OIL_GAS**	**NYOG20000040702**
A1 **South** **1/8 - 1/4 Mile** **Lower**	Click here for full text details	**NY WELLS**	**NYWS50000111082**
A2 **South** **1/8 - 1/4 Mile** **Lower**	Click here for full text details	**NY WELLS**	**NYWS50000124180**
A3 **South** **1/8 - 1/4 Mile** **Lower**	Click here for full text details	**NY WELLS**	**NYWS50000073036**

GEOCHECK® - PHYSICAL SETTING SOURCE MAP FINDINGS

Map ID Direction Distance Elevation		Database	EDR ID Number
A4 **South** **1/8 - 1/4 Mile** **Lower**	Click here for full text details	**NY WELLS**	**NYWS50000076055**
A5 **South** **1/8 - 1/4 Mile** **Lower**	Click here for full text details	**NY WELLS**	**NYWS50000111634**
A6 **South** **1/8 - 1/4 Mile** **Lower**	Click here for full text details	**NY WELLS**	**NYWS50000069972**
7 **SE** **1/8 - 1/4 Mile** **Lower**	Click here for full text details	**FED USGS**	**USGS40000831078**
A8 **South** **1/8 - 1/4 Mile** **Lower**	Click here for full text details	**NY WELLS**	**NYWS50000070020**
A9 **South** **1/8 - 1/4 Mile** **Lower**	Click here for full text details	**NY WELLS**	**NYWS50000124052**
10 **NNW** **1/8 - 1/4 Mile** **Lower**	Click here for full text details	**FED USGS**	**USGS40000831335**
11 **East** **1/4 - 1/2 Mile** **Lower**	Click here for full text details	**FED USGS**	**USGS40000831199**
12 **NW** **1/4 - 1/2 Mile** **Lower**	Click here for full text details	**FED USGS**	**USGS40000831418**

GEOCHECK® - PHYSICAL SETTING SOURCE MAP FINDINGS

Map ID Direction Distance Elevation		Database	EDR ID Number
13 **East** **1/4 - 1/2 Mile** **Lower**	Click here for full text details	**FED USGS**	**USGS40000831166**
B14 **SSE** **1/4 - 1/2 Mile** **Lower**	Click here for full text details	**FED USGS**	**USGS40000830913**
B15 **SSE** **1/4 - 1/2 Mile** **Lower**	Click here for full text details	**FED USGS**	**USGS40000830914**
16 **ESE** **1/2 - 1 Mile** **Lower**	Click here for full text details	**FED USGS**	**USGS40000831094**
C17 **SW** **1/2 - 1 Mile** **Lower**	Click here for full text details	**NY WELLS**	**NYWS50000061495**
C18 **SW** **1/2 - 1 Mile** **Lower**	Click here for full text details	**NY WELLS**	**NYWS50000061494**
19 **East** **1/2 - 1 Mile** **Lower**	Click here for full text details	**FED USGS**	**USGS40000831233**
20 **East** **1/2 - 1 Mile** **Lower**	Click here for full text details	**FED USGS**	**USGS40000831126**
21 **North** **1/2 - 1 Mile** **Higher**	Click here for full text details	**FRDS PWS**	**NY0022417**

GEOCHECK® - PHYSICAL SETTING SOURCE MAP FINDINGS

Map ID Direction Distance Elevation		Database	EDR ID Number
D22 **East** **1/2 - 1 Mile** **Lower**	Click here for full text details	**FED USGS**	**USGS40000831214**
D23 **East** **1/2 - 1 Mile** **Lower**	Click here for full text details	**FED USGS**	**USGS40000831215**
24 **WSW** **1/2 - 1 Mile** **Lower**	Click here for full text details	**FED USGS**	**USGS40000830929**
D25 **East** **1/2 - 1 Mile** **Lower**	Click here for full text details	**FED USGS**	**USGS40000831232**
D26 **East** **1/2 - 1 Mile** **Lower**	Click here for full text details	**FED USGS**	**USGS40000831212**
D27 **East** **1/2 - 1 Mile** **Lower**	Click here for full text details	**FED USGS**	**USGS40000831213**
28 **NW** **1/2 - 1 Mile** **Lower**	Click here for full text details	**FED USGS**	**USGS40000831497**
29 **WNW** **1/2 - 1 Mile** **Lower**	Click here for full text details	**FED USGS**	**USGS40000831419**
30 **NE** **1/2 - 1 Mile** **Higher**	Click here for full text details	**FED USGS**	**USGS40000831482**

GEOCHECK® - PHYSICAL SETTING SOURCE MAP FINDINGS

Map ID Direction Distance Elevation		Database	EDR ID Number
31 **WNW** **1/2 - 1 Mile** **Lower**	Click here for full text details	**FED USGS**	**USGS40000831406**
32 **NW** **1/2 - 1 Mile** **Lower**	Click here for full text details	**FED USGS**	**USGS40000831625**
E33 **WSW** **1/2 - 1 Mile** **Lower**	Click here for full text details	**FED USGS**	**USGS40000830930**
F34 **ENE** **1/2 - 1 Mile** **Lower**	Click here for full text details	**FED USGS**	**USGS40000831334**
F35 **ENE** **1/2 - 1 Mile** **Lower**	Click here for full text details	**FED USGS**	**USGS40000831333**
G36 **South** **1/2 - 1 Mile** **Lower**	Click here for full text details	**FED USGS**	**USGS40000830462**
E37 **WSW** **1/2 - 1 Mile** **Lower**	Click here for full text details	**FED USGS**	**USGS40000830932**
E38 **WSW** **1/2 - 1 Mile** **Lower**	Click here for full text details	**FED USGS**	**USGS40000830931**
39 **East** **1/2 - 1 Mile** **Lower**	Click here for full text details	**FED USGS**	**USGS40000831178**

GEOCHECK® - PHYSICAL SETTING SOURCE MAP FINDINGS

Map ID Direction Distance Elevation		Database	EDR ID Number
G40 **South** **1/2 - 1 Mile** **Lower**	Click here for full text details	**FED USGS**	**USGS40000830447**
41 **NNW** **1/2 - 1 Mile** **Lower**	Click here for full text details	**FED USGS**	**USGS40000831703**
H42 **WSW** **1/2 - 1 Mile** **Lower**	Click here for full text details	**FED USGS**	**USGS40000830960**
H43 **WSW** **1/2 - 1 Mile** **Lower**	Click here for full text details	**FED USGS**	**USGS40000830982**

GEOCHECK® - PHYSICAL SETTING SOURCE MAP FINDINGS
RADON

AREA RADON INFORMATION

State Database: NY Radon

Radon Test Results

County	Town	Num Tests	Avg Result	Geo Mean	Max Result
NEW YORK	NYC (BRONX)	91	1.59	0.85	16
NEW YORK	NYC (KINGS)	416	1.93	1.19	28.2
NEW YORK	NYC (NEW YORK)	108	2.15	0.98	49.5
NEW YORK	NYC (QUEENS)	501	1.24	0.77	23.8
NEW YORK	NYC (RICHMOND)	225	1.44	0.76	14.1

Federal EPA Radon Zone for NEW YORK County: 3

Note: Zone 1 indoor average level > 4 pCi/L.
: Zone 2 indoor average level >= 2 pCi/L and <= 4 pCi/L.
: Zone 3 indoor average level < 2 pCi/L.

Federal Area Radon Information for NEW YORK COUNTY, NY

Number of sites tested: 31

Area	Average Activity	% <4 pCi/L	% 4-20 pCi/L	% >20 pCi/L
Living Area	0.690 pCi/L	90%	10%	0%
Basement	1.490 pCi/L	81%	19%	0%

PHYSICAL SETTING SOURCE RECORDS SEARCHED

TOPOGRAPHIC INFORMATION

USGS 7.5' Digital Elevation Model (DEM)
Source: United States Geologic Survey
EDR acquired the USGS 7.5' Digital Elevation Model in 2002 and updated it in 2006. The 7.5 minute DEM corresponds to the USGS 1:24,000- and 1:25,000-scale topographic quadrangle maps. The DEM provides elevation data with consistent elevation units and projection.

Source: U.S. Geological Survey

HYDROLOGIC INFORMATION

Flood Zone Data: This data was obtained from the Federal Emergency Management Agency (FEMA). It depicts 100-year and 500-year flood zones as defined by FEMA. It includes the National Flood Hazard Layer (NFHL) which incorporates Flood Insurance Rate Map (FIRM) data and Q3 data from FEMA in areas not covered by NFHL.
Source: FEMA
Telephone: 877-336-2627
Date of Government Version: 2003, 2015

NWI: National Wetlands Inventory. This data, available in select counties across the country, was obtained by EDR in 2002, 2005, 2010 and 2015 from the U.S. Fish and Wildlife Service.

State Wetlands Data: Freshwater Wetlands
Source: Department of Environmental Conservation
Telephone: 518-402-8961

HYDROGEOLOGIC INFORMATION

AQUIFLOW^{R} Information System
Source: EDR proprietary database of groundwater flow information
EDR has developed the AQUIFLOW Information System (AIS) to provide data on the general direction of groundwater flow at specific points. EDR has reviewed reports submitted to regulatory authorities at select sites and has extracted the date of the report, hydrogeologically determined groundwater flow direction and depth to water table information.

GEOLOGIC INFORMATION

Geologic Age and Rock Stratigraphic Unit
Source: P.G. Schruben, R.E. Arndt and W.J. Bawiec, Geology of the Conterminous U.S. at 1:2,500,000 Scale - A digital representation of the 1974 P.B. King and H.M. Beikman Map, USGS Digital Data Series DDS - 11 (1994).

STATSGO: State Soil Geographic Database
Source: Department of Agriculture, Natural Resources Conservation Service (NRCS)
The U.S. Department of Agriculture's (USDA) Natural Resources Conservation Service (NRCS) leads the national Conservation Soil Survey (NCSS) and is responsible for collecting, storing, maintaining and distributing soil survey information for privately owned lands in the United States. A soil map in a soil survey is a representation of soil patterns in a landscape. Soil maps for STATSGO are compiled by generalizing more detailed (SSURGO) soil survey maps.

SSURGO: Soil Survey Geographic Database
Source: Department of Agriculture, Natural Resources Conservation Service (NRCS)
Telephone: 800-672-5559
SSURGO is the most detailed level of mapping done by the Natural Resources Conservation Service, mapping scales generally range from 1:12,000 to 1:63,360. Field mapping methods using national standards are used to construct the soil maps in the Soil Survey Geographic (SSURGO) database. SSURGO digitizing duplicates the original soil survey maps. This level of mapping is designed for use by landowners, townships and county natural resource planning and management.

PHYSICAL SETTING SOURCE RECORDS SEARCHED

LOCAL / REGIONAL WATER AGENCY RECORDS

FEDERAL WATER WELLS

PWS: Public Water Systems
Source: EPA/Office of Drinking Water
Telephone: 202-564-3750
Public Water System data from the Federal Reporting Data System. A PWS is any water system which provides water to at least 25 people for at least 60 days annually. PWSs provide water from wells, rivers and other sources.

PWS ENF: Public Water Systems Violation and Enforcement Data
Source: EPA/Office of Drinking Water
Telephone: 202-564-3750
Violation and Enforcement data for Public Water Systems from the Safe Drinking Water Information System (SDWIS) after August 1995. Prior to August 1995, the data came from the Federal Reporting Data System (FRDS).

USGS Water Wells: USGS National Water Inventory System (NWIS)
This database contains descriptive information on sites where the USGS collects or has collected data on surface water and/or groundwater. The groundwater data includes information on wells, springs, and other sources of groundwater.

STATE RECORDS

New York Public Water Wells
Source: New York Department of Health
Telephone: 518-458-6731

OTHER STATE DATABASE INFORMATION

Oil and Gas Well Database
Source: Department of Environmental Conservation
Telephone: 518-402-8072
These files contain records, in the database, of wells that have been drilled.

RADON

State Database: NY Radon
Source: Department of Health
Telephone: 518-402-7556
Radon Test Results

Area Radon Information
Source: USGS
Telephone: 703-356-4020
The National Radon Database has been developed by the U.S. Environmental Protection Agency (USEPA) and is a compilation of the EPA/State Residential Radon Survey and the National Residential Radon Survey. The study covers the years 1986 - 1992. Where necessary data has been supplemented by information collected at private sources such as universities and research institutions.

EPA Radon Zones
Source: EPA
Telephone: 703-356-4020
Sections 307 & 309 of IRAA directed EPA to list and identify areas of U.S. with the potential for elevated indoor radon levels.

OTHER

Airport Landing Facilities: Private and public use landing facilities
Source: Federal Aviation Administration, 800-457-6656

Epicenters: World earthquake epicenters, Richter 5 or greater
Source: Department of Commerce, National Oceanic and Atmospheric Administration

Earthquake Fault Lines: The fault lines displayed on EDR's Topographic map are digitized quaternary faultlines, prepared in 1975 by the United State Geological Survey

PHYSICAL SETTING SOURCE RECORDS SEARCHED

STREET AND ADDRESS INFORMATION

© 2015 TomTom North America, Inc. All rights reserved. This material is proprietary and the subject of copyright protection and other intellectual property rights owned by or licensed to Tele Atlas North America, Inc. The use of this material is subject to the terms of a license agreement. You will be held liable for any unauthorized copying or disclosure of this material.

MSMX Section 3
Bryant Park
New York, NY 10001

Inquiry Number: 7684308.14s
June 17, 2024

EDR Summary Radius Map Report

6 Armstrong Road, 4th floor
Shelton, CT 06484
Toll Free: 800.352.0050
www.edrnet.com

TABLE OF CONTENTS

SECTION	PAGE
Executive Summary	ES1
Overview Map	2
Detail Map	3
Map Findings Summary	4
Map Findings	9
Orphan Summary	9073
Government Records Searched/Data Currency Tracking	GR-1

GEOCHECK ADDENDUM

Physical Setting Source Addendum	A-1
Physical Setting Source Summary	A-2
Physical Setting Source Map	A-10
Physical Setting Source Map Findings	A-11
Physical Setting Source Records Searched	PSGR-1

Thank you for your business.
Please contact EDR at 1-800-352-0050
with any questions or comments.

Disclaimer - Copyright and Trademark Notice

This Report contains certain information obtained from a variety of public and other sources reasonably available to Environmental Data Resources, LLC. It cannot be concluded from this Report that coverage information for the target and surrounding properties does not exist from other sources. This Report is provided on an "AS IS", "AS AVAILABLE" basis. **NO WARRANTY EXPRESS OR IMPLIED IS MADE WHATSOEVER IN CONNECTION WITH THIS REPORT. ENVIRONMENTAL DATA RESOURCES, LLC AND ITS SUBSIDIARIES, AFFILIATES AND THIRD PARTY SUPPLIERS DISCLAIM ALL WARRANTIES, OF ANY KIND OR NATURE, EXPRESS OR IMPLIED, ARISING OUT OF OR RELATED TO THIS REPORT OR ANY OF THE DATA AND INFORMATION PROVIDED IN THIS REPORT, INCLUDING WITHOUT LIMITATION, ANY WARRANTIES REGARDING ACCURACY, QUALITY, CORRECTNESS, COMPLETENESS, COMPREHENSIVENESS, SUITABILITY, MERCHANTABILITY, FITNESS FOR A PARTICULAR PURPOSE, TITLE, NON-INFRINGEMENT, MISAPPROPRIATION, OR OTHERWISE. ALL RISK IS ASSUMED BY THE USER. IN NO EVENT SHALL ENVIRONMENTAL DATA RESOURCES, LLC OR ITS SUBSIDIARIES, AFFILIATES OR THIRD PARTY SUPPLIERS BE LIABLE TO ANYONE FOR ANY DIRECT, INCIDENTAL, INDIRECT, SPECIAL, CONSEQUENTIAL OR OTHER DAMAGES OF ANY TYPE OR KIND (INCLUDING BUT NOT LIMITED TO LOSS OF PROFITS, LOSS OF USE, OR LOSS OF DATA) INFORMATION PROVIDED IN THIS REPORT.** Any analyses, estimates, ratings, environmental risk levels, or risk codes provided in this Report are provided for illustrative purposes only, and are not intended to provide, nor should they be interpreted as providing any facts regarding, or prediction or forecast of, any environmental risk for any property. Only an assessment performed by a qualified environmental professional can provide findings, opinions or conclusions regarding the environmental risk or conditions in, on or at any property.

Copyright 2024 by Environmental Data Resources, LLC. All rights reserved. Reproduction in any media or format, in whole or in part, of any report or map of Environmental Data Resources, LLC, or its affiliates, is prohibited without prior written permission.

EDR and its logos (including Sanborn and Sanborn Map) are trademarks of Environmental Data Resources, LLC or its affiliates. All other trademarks used herein are the property of their respective owners.

EXECUTIVE SUMMARY

A search of available environmental records was conducted by Environmental Data Resources, Inc (EDR). The report was designed to assist parties seeking to meet the search requirements of EPA's Standards and Practices for All Appropriate Inquiries (40 CFR Part 312), the ASTM Standard Practice for Environmental Site Assessments (E1527 - 21), the ASTM Standard Practice for Environmental Site Assessments for Forestland or Rural Property (E2247 - 16), the ASTM Standard Practice for Limited Environmental Due Diligence: Transaction Screen Process (E1528 - 22) or custom requirements developed for the evaluation of environmental risk associated with a parcel of real estate.

TARGET PROPERTY INFORMATION

ADDRESS

BRYANT PARK
NEW YORK, NY 10001

COORDINATES

Latitude (North):	40.7445000 - 40° 44' 40.20''
Longitude (West):	73.9937850 - 73° 59' 37.62''
Universal Tranverse Mercator:	Zone 18
UTM X (Meters):	584953.1
UTM Y (Meters):	4510670.0
Elevation:	32 ft. above sea level

USGS TOPOGRAPHIC MAP ASSOCIATED WITH TARGET PROPERTY

Target Property:	TP
Source:	U.S. Geological Survey
Target Property:	NE
Source:	U.S. Geological Survey
Target Property:	SW
Source:	U.S. Geological Survey
Target Property:	NW
Source:	U.S. Geological Survey

AERIAL PHOTOGRAPHY IN THIS REPORT

Portions of Photo from:	20190830, 20190917
Source:	USDA

MAPPED SITES SUMMARY

Target Property Address:
BRYANT PARK
NEW YORK, NY 10001

Click on Map ID to see full detail.

MAP ID	SITE NAME	ADDRESS	DATABASE ACRONYMS	RELATIVE ELEVATION	DIST (ft. & mi.) DIRECTION
Reg	HUDSON RIVER PCBS	NO STREET APPLICABLE	NPL, SEMS, RCRA-LQG, US ENG CONTROLS, US INST...	Same	3583, 0.679, West
A1	146 WEST 29TH STREET	146 WEST 29TH STREET	NY AST	Higher	1 ft.
B2	CONSTRUCTION SITE	855 SIXTH AVE	NY Spills	Higher	1 ft.
C3	CON EDISON	282 7TH AVE & W 26TH	NY MANIFEST	Higher	1 ft.
A4	CON EDISON SERVICE B	156 W 29TH ST	RCRA NonGen / NLR, NY MANIFEST	Higher	1 ft.
C5	CON EDISON	282 7TH AVE & W 26TH	RCRA NonGen / NLR	Higher	1 ft.
A6	129 W 29 ST	129 WEST 29TH STREET	NY AST	Higher	1 ft.
C7	CON EDISON	326 7TH AVE	NY MANIFEST	Higher	1 ft.
A8	143 W 29TH	143 WEST 29TH STREET	NY AST	Higher	1 ft.
B9	CON EDISON	112 W 30 ST	NY MANIFEST	Higher	1 ft.
C10	KWIK I'NTL COLOR-229		PFAS ECHO	Lower	1 ft.
A11	158-160 WEST 29TH ST	158-160 WEST 29TH ST	NY AST	Higher	1 ft.
C12	CON EDISON	205 W 28 ST	NY MANIFEST	Higher	1 ft.
A13	VAULT 4835	162 W 29TH ST	NY Spills	Higher	1 ft.
A14	MFM PROPERTIES LLC	135 WEST 29TH STREET	NY AST	Higher	1 ft.
A15	CHROMACOMP INC	129 W 29TH ST	RCRA NonGen / NLR, FINDS, ECHO, NY MANIFEST	Higher	1 ft.
A16	MERIT ENGRAVING CO	135 W 29TH ST 6TH FL	RCRA NonGen / NLR, NY MANIFEST	Higher	1 ft.
C17	CON EDISON	316 7TH AVE & 27 ST	NY MANIFEST	Higher	1 ft.
A18	CON EDISON SERVICE B	158 W 29TH ST	RCRA NonGen / NLR, NY MANIFEST	Higher	1 ft.
B19	114-120 WEST 30TH ST	114-120 WEST 30TH ST	NY AST	Higher	1 ft.
B20	SWS REALTY CO.	110 WEST 30TH STREET	NY AST	Higher	1 ft.
C21	CON EDISON	282 7TH AVE & W 26TH	NJ MANIFEST	Higher	1 ft.
B22	CON EDISON	FO 107 WEST 29 ST	NY MANIFEST	Higher	1 ft.
C23	MTA NYCT - 28TH STRE	28TH ST & 7TH AVE	RCRA-SQG, NY MANIFEST	Higher	1 ft.
C24	CON EDISON	319 7TH AVE	NY MANIFEST	Higher	1 ft.
C25	315 SEVENTH AVE COND	315 SEVENTH AVENUE	NY AST	Higher	1 ft.
A26	SPILL NUMBER 9801202	145 WEST 28TH ST	NY Spills	Higher	1 ft.
C27	CON EDISON	311 7 AVE	NY MANIFEST	Higher	1 ft.
C28	CON EDISON	311 7 AVE	NY MANIFEST	Higher	1 ft.
B29	CON EDISON	107 W 29 ST	NY MANIFEST	Higher	1 ft.
A30	CON EDISON	141 W 28TH ST	RCRA NonGen / NLR	Higher	1 ft.
C31	CONSOLIDATED EDISON	W 28 ST & 7 AVE V584	NY MANIFEST	Higher	1 ft.
A32	130-132 WEST 29 STRE	130 WEST 29TH STREET	NY AST	Higher	1 ft.
A33	FLOWER 28, LLC	139 WEST 28TH STREET	NY AST	Higher	1 ft.
A34	CON EDISON SERVICE B	139 W 28TH ST	RCRA NonGen / NLR, NY MANIFEST	Higher	1 ft.
A35	CON EDISON	124 W 29 ST E/O 7 AV	NY MANIFEST	Higher	1 ft.
A36	CON EDISON	139-137 W 28TH ST &	NY MANIFEST	Higher	1 ft.
A37	GROFF STUDIOS CORP	151 W 28TH ST	NY AST	Higher	1 ft.
C38	CON EDISON	320 7TH AVE	NY MANIFEST	Higher	1 ft.

MAPPED SITES SUMMARY

Target Property Address:
BRYANT PARK
NEW YORK, NY 10001

Click on Map ID to see full detail.

MAP ID	SITE NAME	ADDRESS	DATABASE ACRONYMS	RELATIVE ELEVATION	DIST (ft. & mi.) DIRECTION
A39	RATMA REALTY	142 WEST 29TH ST	NY Spills	Higher	1 ft.
C40	UNKNOWN BUILDING	7TH AVENUE AND 28TH	NY Spills	Higher	1 ft.
A41	CON EDISON - VAULT V	141 W 28 ST	NY MANIFEST	Higher	1 ft.
A42	CON EDISON SERVICE B	142 W 29TH ST	RCRA NonGen / NLR, NY MANIFEST	Higher	1 ft.
C43	CON EDISON - MH M445	W 28TH ST & 7TH AV	RCRA NonGen / NLR, NY MANIFEST	Higher	1 ft.
C44	CON EDISON	7TH AVE & W 28TH ST	NY MANIFEST	Higher	1 ft.
A45	145 WEST 28TH STREET	145 WEST 28TH STREET	NY AST	Higher	1 ft.
A46	145 W. 28TH STREET	145 W. 28TH STREET	NY Spills	Higher	1 ft.
C47	RESIDENTIAL BUILDING	315 7TH AVE	NY Spills	Higher	1 ft.
A48	MERIT ENGRAVING CO		PFAS ECHO	Higher	1 ft.
C49	SUBWAY STATION	28TH ST & 7TH AV	NY Spills	Higher	1 ft.
C50	CON EDISON SERVICE B	142 W 28TH ST & 7TH	RCRA NonGen / NLR, FINDS	Higher	1 ft.
C51	CON EDISON SERVICE B	148-46 W 28TH ST & 7	RCRA NonGen / NLR, FINDS	Higher	1 ft.
C52	CON EDISON	320 7TH AVE	NY MANIFEST	Higher	1 ft.
A53	CON EDISON SERVICE B	132 W 29TH ST	RCRA NonGen / NLR, NY MANIFEST	Higher	1 ft.
C54	CON EDISON SERVICE B	132 W 28TH ST & 7TH	RCRA NonGen / NLR, FINDS	Higher	1 ft.
D55	W 29 ST OWNERS CORP	116 W 29TH ST	NY AST	Higher	1 ft.
B56	CHEMSEARCH FE	105 WEST 29TH STREET	E MANIFEST	Higher	1 ft.
A57	CON EDISON	141 W 28 ST	NY AST, NY MANIFEST	Higher	1 ft.
D58	CON EDISON	FO 113 WEST 29 ST	NY MANIFEST	Higher	1 ft.
A59	CON EDISON	141 W 28 ST	NJ MANIFEST	Higher	1 ft.
C60	CON EDISON MANHOLE:	319 7TH AVE	RCRA NonGen / NLR, FINDS	Higher	1 ft.
A61	134 WEST 29TH STREET	134 WEST 29TH STREET	NY AST	Higher	1 ft.
D62	CON EDISON SERVICE B	113 W 29TH ST FRONT	RCRA NonGen / NLR, NY MANIFEST	Higher	1 ft.
D63	115 WEST 29TH ST OWN	115 WEST 29TH STREET	NY AST	Higher	1 ft.
A64	141 WEST 28TH ST/MAN	141 WEST 28TH STREET	NY Spills	Higher	1 ft.
A65	CON EDISON - MANHOLE	149 W 28TH ST	NY MANIFEST	Higher	1 ft.
C66	EVERWED OF NEW YORK	305 7TH AVE	RCRA NonGen / NLR, US AIRS, NY MANIFEST	Higher	1 ft.
D67	104 WEST 29TH ST.	104 WEST 29TH STREET	NY AST	Higher	1 ft.
C68	305 7TH AVE	305 SEVENTH AVENUE	NY AST	Higher	1 ft.
D69	CON EDISON	FO 100 WEST 29 ST	NY MANIFEST	Higher	1 ft.
C70	CON EDISON	156 W 28TH ST VAULT5	RCRA NonGen / NLR	Higher	1 ft.
C71	CON EDISON	156 W 28TH ST	RCRA NonGen / NLR	Higher	1 ft.
C72	CON ED	156 W 28TH ST VAULT5	NY MANIFEST	Higher	1 ft.
C73	307 7TH AVE	307 SEVENTH AVENUE	NY UST	Higher	1 ft.
A74	146-48 W 28 ST	146-48 WEST 28TH STR	NY AST	Higher	1 ft.
D75	B SQUARED PRINTING	104 W 29TH ST	NY MANIFEST	Higher	1 ft.
C76	CON EDISON	156 W 28TH ST VAULT5	RCRA NonGen / NLR	Higher	1 ft.
B77	835 AVENUE OF THE AM	839 6TH AVENUE	NY UST	Higher	1 ft.

MAPPED SITES SUMMARY

Target Property Address:
BRYANT PARK
NEW YORK, NY 10001

Click on Map ID to see full detail.

MAP ID	SITE NAME	ADDRESS	DATABASE ACRONYMS	RELATIVE ELEVATION	DIST (ft. & mi.) DIRECTION
D78	BUSINESS	104 WEST 29TH ST	NY Spills	Higher	1 ft.
D79	B SQUARED INC	104 W 29TH ST - 7TH	RCRA-SQG, E MANIFEST	Higher	1 ft.
A80	KALROY CONTRACTORS I	150 W 28TH ST ROOM 1	RCRA NonGen / NLR, FINDS, ECHO	Higher	1 ft.
C81	CON EDISON	156 W 28TH ST	NJ MANIFEST	Higher	1 ft.
D82	LAZYAN	104 W 29TH ST 7TH FL	NJ MANIFEST	Higher	1 ft.
C83	301 SEVENTH AVENUE	301 SEVENTH AVE	NY Spills	Higher	1 ft.
A84	A & B FUR DYERS	150 W 28TH ST	EDR Hist Cleaner	Higher	1 ft.
C85	M & Z BENCH	307 7TH AVE 604	RCRA NonGen / NLR, FINDS, ECHO, NY MANIFEST	Higher	1 ft.
C86	CON EDISON	156 W 28TH ST	NY MANIFEST	Higher	1 ft.
C87	CON ED	156 W 28TH ST VAULT5	NY MANIFEST	Higher	1 ft.
A88	VAULT 5843	WEST 28TH ST / 156-6	NY Spills	Higher	1 ft.
B89	835 AVENUE OF THE AM	839 6TH AVENUE	UST FINDER	Higher	1 ft.
C90	CON EDISON	156 W 28TH ST VAULT1	RCRA NonGen / NLR, FINDS, ECHO	Higher	1 ft.
A91	CON EDISON	148-46 W 28TH ST & 7	NY MANIFEST	Higher	1 ft.
B92	CONSTRUCTION SITE	839 6TH AVE	NY Spills	Higher	1 ft.
C93	CON EDISON	156 W 28TH ST VAULT1	NJ MANIFEST	Higher	1 ft.
C94	CON EDISON	156 W 28TH ST VAULT1	NY MANIFEST	Higher	1 ft.
A95	150 W 28TH ST	150 W 28TH ST	NY AST	Higher	1 ft.
C96	CON EDISON	156 W 28TH ST VAULT5	NJ MANIFEST	Higher	1 ft.
C97	CON EDISON	307 7 AVE	NY MANIFEST	Higher	1 ft.
C98	307 7TH AVE	307 SEVENTH AVENUE	UST FINDER	Higher	1 ft.
A99	135 W 28 ST	135 WEST 28TH STREET	UST FINDER	Higher	1 ft.
C100	MIXED USE BLDG	305 7TH AVE	NY LTANKS	Higher	1 ft.
D101	CON EDISON	117-115 W 28TH ST &	NY MANIFEST	Higher	1 ft.
A102	CON EDISON - VAULT S	150 W 28TH ST	NY MANIFEST	Higher	1 ft.
A103	135 W 28 ST	135 WEST 28TH STREET	NY UST, NY AST	Higher	1 ft.
E104	OHDAY REALTY CORP	120 W 28TH ST	NY AST	Higher	1 ft.
E105	CON EDISON	141 W 27TH ST	NY MANIFEST	Higher	1 ft.
F106	CON EDISON	823 6 AVE	NY MANIFEST	Higher	1 ft.
E107	STREET	114 WEST 28TH STREET	NY Spills	Higher	1 ft.
G108	145 W 27	145 W 27TH ST	NY AST	Higher	1 ft.
E109	CON EDISON	135 W 27TH ST	NY MANIFEST	Higher	1 ft.
G110	COMMERCIAL BUILDING	153 WEST 27TH STREET	NY LTANKS	Higher	1 ft.
E111	135 WEST 27TH STREET	135 WEST 27TH STREET	NY AST	Higher	1 ft.
E112	CON ED YARD	128 WEST 28TH ST	NY Spills	Higher	1 ft.
E113	28TH STREET PROPERTI	136 WEST 28 STREET	NY AST	Higher	1 ft.
F114	CON EDISON - TRANSFO	101 W 28TH ST	NY MANIFEST	Higher	1 ft.
F115	CON EDISON	829 6 AVE	NY MANIFEST	Higher	1 ft.
H116	291 7TH AVENUE CONDO	291 SEVENTH AVENUE	NY AST	Higher	1 ft.

MAPPED SITES SUMMARY

Target Property Address:
BRYANT PARK
NEW YORK, NY 10001

Click on Map ID to see full detail.

MAP ID	SITE NAME	ADDRESS	DATABASE ACRONYMS	RELATIVE ELEVATION	DIST (ft. & mi.) DIRECTION
F117	CON EDISON - TRANSFO	101 W 28TH ST	RCRA-LQG	Higher	1 ft.
E118	CON EDISON	135 W 27TH ST	RCRA NonGen / NLR, FINDS, ECHO	Higher	1 ft.
G119	153 WEST 27TH STREET	153 WEST 27TH STREET	NY AST	Higher	1 ft.
E120	CON EDISON	135 W 27TH ST	NJ MANIFEST	Higher	1 ft.
E121	CONSTRUCTION SITE	132 WEST 28TH ST	NY Spills	Higher	1 ft.
E122	WEST 27 LOFT CORP	143 WEST 27TH STREET	NY AST	Higher	1 ft.
G123	JUSTIN PROPERTIES	153 W 27TH ST	NY LTANKS	Higher	1 ft.
E124	NIC-MAR PRINTING CO-		PFAS ECHO	Higher	1 ft.
F125	CON EDISON	100 W 28 ST	NY MANIFEST	Higher	1 ft.
H126	177 W 26 ST REALTY A	177 WEST 26TH STREET	NY AST	Higher	1 ft.
E127	CON EDISON	106-104 W 28TH ST &	NY MANIFEST	Higher	1 ft.
E128	EMPIRE PLATING CO	115 W 27TH ST - 5TH	RCRA NonGen / NLR, US AIRS, NY MANIFEST	Higher	1 ft.
E129	IMPACT PRESENTATIONS	121 W 27TH ST STE 60	RCRA NonGen / NLR, FINDS, ECHO, NY MANIFEST	Higher	1 ft.
H130	165 WEST 26, LLC	165 W. 26TH STREET	NY AST	Higher	1 ft.
G131	CON EDISON	132 W 27TH ST	NJ MANIFEST	Higher	1 ft.
E132	MANHATTAN SPECIALTY	121 W 27TH ST	E MANIFEST	Higher	1 ft.
E133	CON EDISON	F/O 133 W 27 ST	NY MANIFEST	Higher	1 ft.
E134	6TH AVENUE WEST ASSO	121 W 27TH ST - BASE	RCRA NonGen / NLR, FINDS, ECHO, NY MANIFEST	Higher	1 ft.
E135	CON ED	129 W 27 ST	NY MANIFEST	Higher	1 ft.
E136	NEAR CATCH BASIN AT	W 27TH ST BET 6 & 7T	NY Spills	Higher	1 ft.
H137	177 WEST 26TH STREET	177 WEST 26TH STREET	NY Spills	Higher	1 ft.
G138	158 WEST 27TH STREET	158 WEST 27TH STREET	NY UST	Higher	1 ft.
E139	27TH ST	BET 6TH & 7TH	NY Spills	Higher	1 ft.
G140	CON EDISON	132 W 27TH ST	RCRA NonGen / NLR, FINDS, ECHO	Higher	1 ft.
G141	144 WEST 27TH ST	144 WEST 27TH ST	NY AST	Higher	1 ft.
E142	APARTMENT	115 WEST 27TH STREET	NY LTANKS	Higher	1 ft.
E143	DAN KANE PLATING INC	115 W 27TH ST 2ND FL	RCRA-VSQG, NY MANIFEST, RI MANIFEST	Higher	1 ft.
H144	CON ED	287 7TH AV	NY MANIFEST	Higher	1 ft.
E145	115 W 27TH ST	115 W 27TH ST	NY LTANKS, NY Spills	Higher	1 ft.
G146	WEST END ESTATES LLC	154 WEST 27TH STREET	NY AST	Higher	1 ft.
H147	CON ED	165 W 26 ST	NY MANIFEST	Higher	1 ft.
H148	CON EDISON	FO 167 W 26 ST	NY MANIFEST	Higher	1 ft.
E149	WEST 27TH STREET REA	129 WEST 27TH STREET	NY AST	Higher	1 ft.
E150	SPILL NUMBER 9814178	115 WEST 27TH ST	NY LTANKS, NY Spills	Higher	1 ft.
E151	INDUSTRIAL FUR DYEIN	121 W 27TH ST	RCRA NonGen / NLR, FINDS, ECHO	Higher	1 ft.
G152	CON EDISON	132 W 27TH ST	NY MANIFEST	Higher	1 ft.
H153	CON EDISON	289-291 7TH AVE & 26	NY MANIFEST	Higher	1 ft.
E154	SIXTH AVENUE WEST AS	121 WEST 27TH STREET	NY AST	Higher	1 ft.
E155	115 W. 27TH ST	115 WEST 27TH STREET	NY AST	Higher	1 ft.

MAPPED SITES SUMMARY

Target Property Address:
BRYANT PARK
NEW YORK, NY 10001

Click on Map ID to see full detail.

MAP ID	SITE NAME	ADDRESS	DATABASE ACRONYMS	RELATIVE ELEVATION	DIST (ft. & mi.) DIRECTION
E156	SPILL NUMBER 0306110	129 WEST 27TH ST	NY Spills	Higher	1 ft.
E157	NORTHERN STARTEXTILE	122 WEST 27TH STREET	NY AST	Higher	1 ft.
E158	109 WEST 27TH STREET	109 WEST 27TH STREET	UST FINDER	Higher	1 ft.
E159	AMBASSADOR ARTS INC	122 W 27TH ST 8TH FL	RCRA NonGen / NLR, NY MANIFEST	Higher	1 ft.
I160	HAROLD FREEMAN JEWEL	275 SEVENTH AVE - 8T	RCRA NonGen / NLR, NY MANIFEST	Higher	1 ft.
J161	MILTAN REALTY CO., L	135 WEST 26TH STREET	NY TANKS	Higher	1 ft.
J162	GARY TANNENBAUM, RES	135 WEST 26TH STREET	NY Spills	Higher	1 ft.
E163	118 WEST 27 LLC	118 WEST 27TH STREET	NY AST	Higher	1 ft.
J164	CON EDISON	FO 135 W 26 ST	NY MANIFEST	Higher	1 ft.
J165	114 WEST 27 STREET	114 WEST 27TH STREET	NY AST	Higher	1 ft.
H166	150 WEST 26 STREET C	150 WEST 26TH STREET	NY AST	Higher	1 ft.
J167	SPILL NUMBER 9812378	114 WEST 27TH ST	NY Spills	Higher	1 ft.
G168	151 WEST 26TH ST.	151 WEST 26TH STREET	NY AST	Higher	1 ft.
H169	CON ED - V 2870	160 W 26TH ST	RCRA NonGen / NLR, NY MANIFEST	Higher	1 ft.
H170	VAULT #8365	160-66 WEST 26TH ST	NY Spills	Higher	1 ft.
E171	AMBASSADOR ART	122 W 27TH STREET	NY MANIFEST	Higher	1 ft.
I172	NYU LANGONE MED ASSO	275 SEVENTH AVE	E MANIFEST	Higher	1 ft.
E173	DEMPSEY & CARROLL	122 W 27TH ST	RCRA NonGen / NLR, NY MANIFEST	Higher	1 ft.
E174	109 WEST 27TH STREET	109 WEST 27TH STREET	NY UST	Higher	1 ft.
H175	CON EDISON - VAULT V	160 W 26TH ST	RCRA-LQG	Higher	1 ft.
I176	275 7TH AVENUE	275 SEVENTH AVENUE	NY AST	Higher	1 ft.
J177	135 WEST 26TH STREET	135 WEST 26TH ST	NY LTANKS	Higher	1 ft.
K178	110 WEST 27 ST	110 WEST 27 STREET	UST FINDER	Higher	1 ft.
E179	EMPIRE PLATING & POL		PFAS ECHO	Higher	1 ft.
K180	110 WEST 27 ST	110 WEST 27 STREET	NY UST	Higher	1 ft.
H181	CON EDISON - VAULT V	160 W 26TH ST	NY MANIFEST	Higher	1 ft.
G182	OUR NEW YORK VODKA	151 W 26TH STREET	E MANIFEST	Higher	1 ft.
I183	UNION SANITORIUM	275 7TH AVE	NY Spills	Higher	1 ft.
E184	APARTMENT/COMMERCIAL	109 WSET 27TH STREET	NY LTANKS	Higher	1 ft.
I185	NEW YORK LABEL & BOX	275 7TH AVE	RCRA NonGen / NLR, NY MANIFEST	Higher	1 ft.
J186	142 WEST 26TH OWNERS	142 WEST 26TH STREET	NY AST	Higher	1 ft.
J187	127 WEST 26TH STREET	127 WEST 26TH STREET	NY AST	Higher	1 ft.
J188	134 W 26TH ST	134 W 26TH ST	NY AST	Higher	1 ft.
K189	CON ED	104 W 27TH ST OP	NY MANIFEST	Higher	1 ft.
K190	104 WEST 27TH STREET	104 WEST 27TH STREET	NY UST	Higher	1 ft.
J191	SPILL NUMBER 0208834	142 WEST 26TH ST	NY LTANKS	Higher	1 ft.
J192	CON EDISON	FO 132 W 26 ST	NY MANIFEST	Higher	1 ft.
I193	159 WEST 25TH STREET	159 WEST 25TH STREET	NY AST	Higher	1 ft.
J194	CON EDISON	F/O 132 WEST 26 ST	NY MANIFEST	Higher	1 ft.

MAPPED SITES SUMMARY

Target Property Address:
BRYANT PARK
NEW YORK, NY 10001

Click on Map ID to see full detail.

MAP ID	SITE NAME	ADDRESS	DATABASE ACRONYMS	RELATIVE ELEVATION	DIST (ft. & mi.) DIRECTION
I195	165 WEST 25TH ST	165 WEST 25TH ST	NY Spills	Higher	1 ft.
K196	CON EDISON	100 W 27TH ST	NJ MANIFEST	Higher	1 ft.
I197	AMBIENT LABS	159 W 25TH ST	RCRA NonGen / NLR, FINDS, ECHO, NY MANIFEST	Higher	1 ft.
K198	104 WEST 27TH ST	104 WEST 27TH ST	NY AST	Higher	1 ft.
J199	CON EDISON SERVICE B	132 W 26TH ST	RCRA NonGen / NLR, NY MANIFEST	Higher	1 ft.
K200	CON EDISON	100 W 27TH ST	RCRA NonGen / NLR, FINDS, ECHO	Higher	1 ft.
J201	131 WEST 26TH STREET	131 WEST 26TH STREET	NY LTANKS	Higher	1 ft.
J202	APPARATUS LLC	127 W 26TH ST SUITE	RCRA-SQG	Higher	1 ft.
J203	SPILL NUMBER 9811853	121 W 26TH ST	NY Spills	Higher	1 ft.
J204	109 WEST 26 OWNERS C	109 WEST 26TH STREET	NY AST	Higher	1 ft.
J205	CON EDISON	115-09 W 26TH ST & 7	NY MANIFEST	Higher	1 ft.
J206	SPAR KNITWEAR INC	127 W 25TH ST	RCRA NonGen / NLR, FINDS, ECHO	Higher	1 ft.
I207	LOT 78,TAXBLOCK 800	259 7 AVENUE	NY E DESIGNATION, NY NYC LAND USE	Lower	1 ft.
I208		253 7 AVENUE	NY E DESIGNATION, NY NYC LAND USE	Lower	1 ft.
J209	122 WEST 26TH ST	122 WEST 26TH STREET	NY AST	Higher	1 ft.
I210	CASPARON BELEGGINGEN	147 WEST 25TH STREET	UST FINDER	Higher	1 ft.
J211	CONSOLIDATED EDISON	V8296 - 133 W 25TH S	NY MANIFEST	Higher	1 ft.
J212	VAULT #8296	133 WEST 25TH ST	NY Spills	Higher	1 ft.
I213	147 W. 25TH ST. LLC	147 WEST 25TH STREET	NY UST	Higher	1 ft.
K214	DIGITAL CLEANERS	107 W 26TH STREET	NY DRYCLEANERS	Higher	1 ft.
J215	BRC HUMAN SERVICES C	127 W 25TH ST 3RD FL	E MANIFEST	Higher	1 ft.
I216	152 WEST 25TH STREET	152 WEST 25TH STREET	NY AST	Higher	1 ft.
J217	127 W 25TH STREET	127 WEST 25TH STREET	NY UST	Higher	1 ft.
K218	LOT 36,TAXBLOCK 802	777 AVENUE OF THE AM	NY E DESIGNATION, NY NYC LAND USE	Higher	1 ft.
J219	CON EDISON	FO 122 W 26 ST	NY MANIFEST	Higher	1 ft.
J220	133 WEST 25TH STREET	133 WEST 25TH STREET	NY AST	Higher	1 ft.
L221	CON EDISON	135 W 25TH ST	RCRA NonGen / NLR, FINDS, ECHO	Higher	1 ft.
I222	CON EDISON	259 7TH AVE	RCRA NonGen / NLR, FINDS, ECHO	Lower	1 ft.
J223	CON EDISON MANHOLE:	114 W 26TH ST FRONT	RCRA NonGen / NLR, FINDS	Higher	1 ft.
I224	MH 44489	253 7TH AVE	NY Spills	Lower	1 ft.
L225	CON EDISON	135 W 25TH ST	NY MANIFEST	Higher	1 ft.
L226	CON EDISON	135 W 25TH ST	NJ MANIFEST	Higher	1 ft.
I227	151 WEST 25TH STREET	151 WEST 25TH STREET	NY AST	Higher	1 ft.
I228	CON EDISON	168 W 25TH ST	NJ MANIFEST	Lower	1 ft.
J229	127-131 WEST 25TH ST	127-131 WEST 25TH ST	NY LTANKS	Higher	1 ft.
J230	127 W 25TH STREET	127 WEST 25TH STREET	NY AST	Higher	1 ft.
J231	114 WEST 26TH STREET	114 WEST 26TH STREET	NY Spills	Higher	1 ft.
L232	137-139 WEST 25TH ST	137-139 WEST 25TH ST	NY AST	Higher	1 ft.
I233	CON EDISON	F/O 259 7 AV	NY MANIFEST	Lower	1 ft.

MAPPED SITES SUMMARY

Target Property Address:
BRYANT PARK
NEW YORK, NY 10001

Click on Map ID to see full detail.

MAP ID	SITE NAME	ADDRESS	DATABASE ACRONYMS	RELATIVE ELEVATION	DIST (ft. & mi.) DIRECTION
I234	CON EDISON	160 W 25TH ST	NY MANIFEST	Lower	1 ft.
I235	CON EDISON	168 W 25TH ST	RCRA NonGen / NLR, FINDS, ECHO	Lower	1 ft.
I236	CON EDISON	168 W 25TH ST	NY MANIFEST	Lower	1 ft.
L237	152 WEST 25TH STREET	152 WEST 25TH STREET	NY Spills	Higher	1 ft.
I238	CAPEON INC	147 W 25TH ST	EDR Hist Cleaner	Higher	1 ft.
I239	LOT 77,TAXBLOCK 800	261 7 AVENUE	NY E DESIGNATION, NY NYC LAND USE	Lower	1 ft.
I240	NELCO SEWING MACHINE	164 WEST 25TH STREET	NY AST	Lower	1 ft.
J241	CON EDISION - V8296	135 W 25ST 135 W 25S	RCRA NonGen / NLR, NY MANIFEST	Higher	1 ft.
I242	LOT 79,TAXBLOCK 800	257 7 AVENUE	NY E DESIGNATION, NY NYC LAND USE	Lower	1 ft.
K243	CON EDISON	107-05 W 26TH ST & 7	NY MANIFEST	Higher	1 ft.
K244	DIGITAL CLEANERS INC	107 W 26TH ST	EDR Hist Cleaner	Higher	1 ft.
I245	LOT 76,TAXBLOCK 800	168 WEST 25 STREET	NY E DESIGNATION, NY NYC LAND USE	Lower	1 ft.
I246	CON ED - V 6409	152 W 25 ST	RCRA NonGen / NLR, NY MANIFEST	Higher	1 ft.
J247	CON EDISON	114 W 26TH ST FRONT	NY MANIFEST	Higher	1 ft.
I248	LOT 74,TAXBLOCK 800	164 WEST 25 STREET	NY E DESIGNATION, NY NYC LAND USE	Lower	1 ft.
M249	GG1 LLC	110 WEST 26TH STREET	NY AST	Higher	1 ft.
J250	114 W 26 ST	114 WEST 26TH STREET	NY AST	Higher	1 ft.
L251	BOWERY RESIDENTS COM	131 W 25TH ST 10 FLO	E MANIFEST	Higher	1 ft.
K252	EURO CLEANERS AND TA	103 W 26TH ST	EDR Hist Cleaner	Higher	1 ft.
L253	119 W 25TH ST	119 W 25TH ST	NY AST	Higher	1 ft.
N254	F M RING ASSOCIATES,	245- 7TH AVE	NY AST	Lower	1 ft.
N255	LOT 7501,TAXBLOCK 80	245 7 AVENUE	NY E DESIGNATION, NY NYC LAND USE	Lower	1 ft.
N256	CON EDISON	237 7TH AVE	NY MANIFEST	Lower	1 ft.
L257	WEST 25TH ST LLC	134 W 25TH ST	NY AST	Higher	1 ft.
N258	147 WEST 24TH STREET	147 WEST 24TH STREET	NY AST	Lower	1 ft.
L259	25 BUILDING ASSOCIAT	130 WEST 25TH STREET	NY TANKS	Higher	1 ft.
M260	107 WEST 25TH STREET	107 WEST 25TH STREET	NY AST	Higher	1 ft.
M261	S&P/DM 26 DEVELOPMEN	100 WEST 26TH STREET	NY AST	Higher	1 ft.
L262	CHELSEA DESIGN CENTE	146-150 WEST 25TH ST	NY AST	Higher	1 ft.
M263	CONSTRUCTION SITE	100 WEST 26TH ST	NY Spills	Higher	1 ft.
L264	APARTMENT BUILDING	146 WEST 25TH STREET	NY Spills	Higher	1 ft.
M265	COMMERCIAL BUILDING	100 WEST 26 ST	NY Spills	Higher	1 ft.
N266	APPLE CLEANERS ON 24	149 WEST 24TH ST	NY DRYCLEANERS	Lower	1 ft.
L267	CON EDISON	FO 119 WEST 25 ST	NY MANIFEST	Higher	1 ft.
N268	VACANT BUILDING	159 WEST 24TH STREET	NY Spills	Lower	1 ft.
M269	CON EDISON	100 W 26TH ST	RCRA NonGen / NLR	Higher	1 ft.
M270	CON EDISON MANHOLE:	W 26TH ST 228 FT E O	RCRA NonGen / NLR, NY MANIFEST	Higher	1 ft.
M271	CON EDISON	100 W 26TH ST	NY MANIFEST	Higher	1 ft.
M272	CON EDISON	100 W 26TH ST	NJ MANIFEST	Higher	1 ft.

MAPPED SITES SUMMARY

Target Property Address:
BRYANT PARK
NEW YORK, NY 10001

Click on Map ID to see full detail.

MAP ID	SITE NAME	ADDRESS	DATABASE ACRONYMS	RELATIVE ELEVATION	DIST (ft. & mi.) DIRECTION
M273	CON EDISON	104 W 26 ST	NY MANIFEST	Higher	1 ft.
N274	SUN K. MIN	149 W 24TH ST	NY AST	Lower	1 ft.
L275	TAMKAT BUILDING CORP	138 WEST 25TH STREET	NY AST	Higher	1 ft.
N276	CON EDISON	160 W 24TH ST	NY MANIFEST	Lower	1 ft.
N277	CON EDISON	227-229 7TH AVE & 23	NY MANIFEST	Lower	1 ft.
N278	CONSOLIDATED EDISON	162 W 24 ST VS9776	NY MANIFEST	Lower	1 ft.
L279	133 WEST 24TH ST COR	133 WEST 24TH STREET	NY AST	Higher	1 ft.
M280	108 WEST 25 STREET C	108-110 WEST 25TH ST	NY AST	Higher	1 ft.
N281	CON EDISON	229 7TH AVE	NY MANIFEST	Lower	1 ft.
O282		225 7 AVENUE	NY E DESIGNATION, NY NYC LAND USE	Lower	1 ft.
N283	CON EDISON	231-233 7TH AVE & 23	NY MANIFEST	Lower	1 ft.
N284	CIRCLE JEWELRY PRODU	148 W 24TH ST	RCRA NonGen / NLR, NY MANIFEST	Lower	1 ft.
L285	CON EDISON - MANHOLE	120 W 25 ST	NY MANIFEST	Higher	1 ft.
N286	CON EDISON	235-237 7TH AVE & 23	NY MANIFEST	Lower	1 ft.
M287	112 WEST 25TH STREET	112 WEST 25TH STREET	NY NYC OER	Higher	1 ft.
L288	THE HORNE BUILDING O	127 WEST 24TH ST.	NY AST	Higher	1 ft.
N289	142 W. 24TH STREET	142 W. 24TH STREET	NY AST, NY Spills	Lower	1 ft.
M290	101 W. 25TH ST	101 W. 25TH ST	NY Spills	Higher	1 ft.
N291	LOT 3,TAXBLOCK 799	229 7 AVENUE	NY E DESIGNATION, NY NYC LAND USE	Lower	1 ft.
M292	COMMERCIAL LOT - OER	112 WEST 25TH STREET	NY Spills	Higher	1 ft.
M293	LOT 34,TAXBLOCK 801	103 WEST 25 STREET	NY E DESIGNATION, NY NYC LAND USE	Higher	1 ft.
N294	SPILL NUMBER 0110441	142 WEST 24TH ST	NY LTANKS	Lower	1 ft.
N295	CON EDISON	233 7TH AVE	NY MANIFEST	Lower	1 ft.
L296	BRICK FARMS COOPERAT	131 W 24TH ST	NY UST	Higher	1 ft.
N297	APARTMENT BLDG	148 W 24TH ST	NY Spills	Lower	1 ft.
M298	A-ONE PARKING CORP	112 W 25TH ST	EDR Hist Auto	Higher	1 ft.
N299	148 W 24TH ST TENANT	148 W 24TH ST	NY AST	Lower	1 ft.
N300	APARTMENT BUILDING	148 WEST 24TH STREET	NY LTANKS, NY Spills	Lower	1 ft.
M301	112 WEST 25TH STREET	112 WEST 25TH STREET	NY VCP	Higher	1 ft.
N302	CON EDISON	160 W 24TH ST	NJ MANIFEST	Lower	1 ft.
P303	119 WEST 24 ST. PROP	119 W 24 ST	NY AST	Higher	1 ft.
N304	CON EDISON	160 W 24TH ST	RCRA NonGen / NLR, FINDS, ECHO	Lower	1 ft.
O305	SPILL NUMBER 0110039	153 W 23RD ST	NY LTANKS	Lower	1 ft.
O306	23 FRENCH DRY CLEANE	169 W 23RD ST	NY DRYCLEANERS	Lower	1 ft.
O307	155 WEST 23RD STREET	155 WEST 23RD STREET	NY AST	Lower	1 ft.
P308	VACANT COMMERCIAL PR	113 WEST 24TH STREET	NY Spills	Higher	1 ft.
P309	136 LOFT CORP	136 WEST 24TH STREET	NY AST	Lower	1 ft.
P310	119 W 24TH ST/MANHAT	119 WEST 24TH ST	NY Spills	Higher	1 ft.
O311	23 FRENCH DRY CLEANE	169 W 23RD ST	RCRA-VSQG, ICIS, US AIRS, FINDS, ECHO, NY MANIFEST	Lower	1 ft.

MAPPED SITES SUMMARY

Target Property Address:
BRYANT PARK
NEW YORK, NY 10001

Click on Map ID to see full detail.

MAP ID	SITE NAME	ADDRESS	DATABASE ACRONYMS	RELATIVE ELEVATION	DIST (ft. & mi.) DIRECTION
O312	KIM YOUNG KIL	169 WEST 23RD ST	EDR Hist Cleaner	Lower	1 ft.
O313	LOT 7,TAXBLOCK 799	167 WEST 23 STREET	NY E DESIGNATION	Lower	1 ft.
O314	LOT 6,TAXBLOCK 799	169 WEST 23 STREET	NY E DESIGNATION, NY NYC LAND USE	Lower	1 ft.
P315	ALLOFUS TENANTS, INC	130 WEST 24TH STREET	NY AST	Higher	1 ft.
P316	111 WEST 24TH STREET	109-111 WEST 24TH ST	NY AST	Higher	1 ft.
O317	COMMERCIAL	155 WEST 23RD ST	NY Spills	Lower	1 ft.
Q318	EXXONMOBIL	100 WEST 24TH ST	NY Spills	Higher	1 ft.
P319	CON EDISON - MANHOLE	116 W 24TH ST	NY MANIFEST	Higher	1 ft.
Q320	EXXONMOBIL	100 WEST 24TH ST	UST FINDER RELEASE	Higher	1 ft.
R321	CON EDISON	143-39 W 23RD ST & 7	NY MANIFEST	Lower	1 ft.
P322	CONSTRCUTION SITE	110 WEST 24TH ST	NY Spills	Higher	1 ft.
R323	ON STREET	135 W 23RD ST	NY Spills	Lower	1 ft.
Q324	119 W. 23 ST. ACQUIS	119 WEST 23RD STREET	NY AST	Higher	1 ft.
Q325	MANHOLE 46498	WEST 23RD/6TH AVE	NY Spills	Higher	1 ft.
Q326	BUSINESS	119 W 23RD ST	NY LTANKS	Higher	1 ft.
Q327	CON EDISON - SERVICE	117 W 23RD ST	NY MANIFEST	Higher	1 ft.
Q328	VAULT #0768	IFO 100 EAST 24TH ST	NY Spills	Higher	1 ft.
Q329	715-723 SIXTH AVENUE	101 WEST 23RD STREET	NY AST	Higher	1 ft.
Q330	CARUSO PAINTING AND	119 WEST 23RD STREET	E MANIFEST	Higher	1 ft.
Q331	CON EDISON VAULT: 59	101 23 ST FRONT OF	RCRA NonGen / NLR, NY MANIFEST	Higher	1 ft.
S332	400 EIGHTH AVENUE	400 EIGHTH AVENUE	NY AST	Lower	1 ft.
S333	BELL ATLANTIC-NY	246 W 30TH ST (MANHO	NY MANIFEST	Lower	1 ft.
S334	LOT 69,TAXBLOCK 779	250 WEST 30 STREET	NY E DESIGNATION, NY NYC LAND USE	Lower	1 ft.
S335	CON EDISON VAULT # V	I/F/O 262 WEST 30TH	NY Spills	Lower	1 ft.
S336	MANHOLE #59109	252 W 30TH ST	NY Spills	Lower	1 ft.
S337	217131; 244 W 30 ST	244 W 30 ST	NY Spills	Lower	1 ft.
S338	CON EDISON	FO 250 W 30 ST	NY MANIFEST	Lower	1 ft.
S339	M D L CONTRACTING IN	242 W 30TH ST	RCRA NonGen / NLR, FINDS, ECHO, NY MANIFEST	Lower	1 ft.
S340	ART DECO CONDOMINIUM	252 WEST 30TH ST	NY AST	Lower	1 ft.
S341	400 8TH AVE	400 8TH AVE	NY LTANKS, NY Spills	Lower	1 ft.
S342	CON EDISON	398 8 AV	NY MANIFEST	Lower	1 ft.
S343	242 W 30TH ST	242 WEST 30TH STREET	NY AST	Lower	1 ft.
T344	S O METALS REFINING	245 W 29TH ST - 5TH	RCRA NonGen / NLR, FINDS, ECHO	Lower	1 ft.
S345	249 WEST 29TH OWNERS	249 WEST 29TH STREET	NY AST	Lower	1 ft.
U346	LOT 53,TAXBLOCK 779	216 WEST 30 STREET	NY E DESIGNATION, NY NYC LAND USE	Higher	1 ft.
V347	MANH EAST SUITE HOTE	371 7TH AVENUE	NY LTANKS	Higher	1 ft.
T348	LO-WELL JEWELRY CORP	236 W 30TH ST	RCRA NonGen / NLR, FINDS, ECHO, NY MANIFEST	Lower	1 ft.
S349	CON EDISON - VAULT 2	260 W 29 ST	NY MANIFEST	Lower	1 ft.
U350	218 WEST 30TH ST	218 WEST 30TH ST	NY Spills	Higher	1 ft.

MAPPED SITES SUMMARY

Target Property Address:
BRYANT PARK
NEW YORK, NY 10001

Click on Map ID to see full detail.

MAP ID	SITE NAME	ADDRESS	DATABASE ACRONYMS	RELATIVE ELEVATION	DIST (ft. & mi.) DIRECTION
V351	CON EDISON	369 7TH AVE	RCRA NonGen / NLR, FINDS, ECHO, E MANIFEST	Higher	1 ft.
V352	CON EDISON	369 7TH AVE	NY MANIFEST	Higher	1 ft.
V353	CON EDISON	369 7TH AVE	NJ MANIFEST	Higher	1 ft.
T354	MB HAMPTONS LLC	224 WEST 30TH STREET	NY AST	Lower	1 ft.
T355	APARTNMENT BUILDING	245 W 29TH ST	NY LTANKS	Lower	1 ft.
T356	245 WEST 29 LLC	245 WEST 29TH STREET	NY AST	Lower	1 ft.
S357	LOT 8,TAXBLOCK 779	253 WEST 29 STREET	NY E DESIGNATION, NY NYC LAND USE	Lower	1 ft.
S358	257 WEST 29TH STREET	257 WEST 29TH STREET	NY VCP	Lower	1 ft.
T359	LEVENTHAL DAVID A FU	224 W 30TH ST	EDR Hist Cleaner	Lower	1 ft.
T360	SO METALS INC	236 W 30TH ST - 4TH	RCRA NonGen / NLR, FINDS, ECHO	Lower	1 ft.
S361	LOT 12,TAXBLOCK 779	247 WEST 29 STREET	NY E DESIGNATION, NY NYC LAND USE	Lower	1 ft.
S362	257 WEST 29TH STREET	257 WEST 29TH STREET	NY NYC OER	Lower	1 ft.
V363	CON EDISON	371-77 7TH AVE & 30T	NY MANIFEST	Higher	1 ft.
V364	STEWART HOTEL	371 SEVENTH AVENUE	NY AST	Higher	1 ft.
T365	LOT 62,TAXBLOCK 779	234 WEST 30 STREET	NY E DESIGNATION, NY NYC LAND USE	Lower	1 ft.
T366	MB HAMPTONS LLC	224 WEST 30TH STREET	UST FINDER	Lower	1 ft.
S367	CON EDISON - MANHOLE	258 W 29 ST	NY MANIFEST	Lower	1 ft.
U368	LOT 56,TAXBLOCK 779	222 WEST 30 STREET	NY E DESIGNATION, NY NYC LAND USE	Lower	1 ft.
T369	MB HAMPTONS LLC	224 WEST 30TH STREET	NY UST	Lower	1 ft.
T370	CON EDISON	F/O 224 W 30TH ST	NY MANIFEST	Lower	1 ft.
S371	LOT 7,TAXBLOCK 779	257 WEST 29 STREET	NY E DESIGNATION, NY NYC LAND USE	Lower	1 ft.
T372	CON EDISON - 30TH ST	F/O 224 W 30TH ST	PA MANIFEST	Lower	1 ft.
V373	371 7TH AVE	371 7TH AVE	NY Spills	Higher	1 ft.
S374	249 WEST 29TH OWNERS	249 WEST 29TH STREET	NY UST	Lower	1 ft.
T375	UNDERGROUND TTF	245 WEST 29TH STREET	NY LTANKS	Lower	1 ft.
U376	LOT 55,TAXBLOCK 779	220 WEST 30 STREET	NY E DESIGNATION, NY NYC LAND USE	Lower	1 ft.
S377	249 WEST 29TH OWNERS	249 WEST 29TH STREET	UST FINDER	Lower	1 ft.
V378	SOUTHGATE TOWER HOTE	371 SEVENTH AV	NY Spills	Higher	1 ft.
T379	M B HAMPTONS LLC. -	224 WEST 30TH STREET	NY LTANKS	Lower	1 ft.
T380	NEIGHBORHOOD CLEANER	252 W 29TH ST	RCRA-SQG, NY MANIFEST, RI MANIFEST	Lower	1 ft.
T381	N Y SCHOOL OF DRY CL	252 W 29TH ST	RCRA NonGen / NLR, ICIS, US AIRS, FINDS, ECHO	Lower	1 ft.
T382	TRANEL	245 W 29TH ST 12 FLO	RCRA NonGen / NLR, FINDS, ECHO, NY MANIFEST	Lower	1 ft.
T383	NCA SCHOOL OF DRY CL	252 WEST 29TH STREET	NY Spills	Lower	1 ft.
T384	LOT 70,TAXBLOCK 778	252 WEST 29 STREET	NY E DESIGNATION, NY NYC LAND USE	Lower	1 ft.
T385	N Y SCHOOL OF DRY CL	252 W 29TH ST	NY DRYCLEANERS	Lower	1 ft.
T386	CON EDISON	224 W 30 ST	NY MANIFEST	Lower	1 ft.
U387	CON ED	21 W 30TH ST	NY AST, NY MANIFEST	Higher	1 ft.
T388	LOT 25,TAXBLOCK 779	225 WEST 29 STREET	NY E DESIGNATION, NY NYC LAND USE	Lower	1 ft.
V389	CON EDISON	363-365 7TH AVE & 30	NY MANIFEST	Higher	1 ft.

MAPPED SITES SUMMARY

Target Property Address:
BRYANT PARK
NEW YORK, NY 10001

Click on Map ID to see full detail.

MAP ID	SITE NAME	ADDRESS	DATABASE ACRONYMS	RELATIVE ELEVATION	DIST (ft. & mi.) DIRECTION
W390	CON EDISON	350-352 8TH AVE & 27	NY MANIFEST	Lower	1 ft.
V391	361-363 7TH AVENUE	361-363 SEVENTH AVEN	NY AST	Higher	1 ft.
U392	FIRST HUDSON CAPITAL	208 WEST 30TH STREET	NY AST	Higher	1 ft.
U393	CON ED	356 7TH AVE FO	NY MANIFEST	Higher	1 ft.
V394	CON EDISON	OPP 142 W 31ST ST	NY MANIFEST	Higher	1 ft.
V395	ENGINE COMPANY 1 / L	142 WEST 31ST STREET	NY UST	Higher	1 ft.
U396	TSAPANDOUS & SKODRAS	208 W 30TH ST	EDR Hist Cleaner	Higher	1 ft.
U397	LOT 52,TAXBLOCK 779	214 WEST 30 STREET	NY E DESIGNATION, NY NYC LAND USE	Higher	1 ft.
T398	CONSOLIDATED EDISON	231 W 29TH ST	RCRA NonGen / NLR, NY MANIFEST	Lower	1 ft.
U399	LOT 28,TAXBLOCK 779	219 WEST 29 STREET	NY E DESIGNATION	Higher	1 ft.
T400	SUPREME SPECIALTY CL	231 W 29TH ST - 4TH	RCRA NonGen / NLR, FINDS, ECHO, NY MANIFEST	Lower	1 ft.
X401	APARTMENT BUILDING -	132 WEST 31ST STREET	NY LTANKS	Higher	1 ft.
U402	LOT 27,TAXBLOCK 779	221 WEST 29 STREET	NY E DESIGNATION, NY NYC LAND USE	Lower	1 ft.
U403	LOT 26,TAXBLOCK 779	223 WEST 29 STREET	NY E DESIGNATION, NY NYC LAND USE	Lower	1 ft.
T404	CON EDISON - MANHOLE	225 W 29TH ST	RCRA-LQG	Lower	1 ft.
T405	232 WEST 29TH STREET	232 WEST 29TH STREET	NY Spills	Lower	1 ft.
T406	232 W. 29TH ST.	232 W. 29TH STREET	NY LTANKS	Lower	1 ft.
T407	LOT 66,TAXBLOCK 778	250 WEST 29 STREET	NY E DESIGNATION	Lower	1 ft.
T408	LOT 57,TAXBLOCK 778	232 WEST 29 STREET	NY E DESIGNATION, NY NYC LAND USE	Lower	1 ft.
X409	COMP-24	132 W 31ST ST - 4TH	RCRA-VSQG, NY MANIFEST	Higher	1 ft.
U410	VAULT 4466	204 W 30TH ST	NY Spills	Higher	1 ft.
W411	LOT 7,TAXBLOCK 778	253 WEST 28 STREET	NY E DESIGNATION, NY NYC LAND USE	Lower	1 ft.
W412	253 WEST 28TH STREET	253 WEST 28TH STREET	NY NYC OER	Lower	1 ft.
X413	PHOTOBITION	132 W 31ST ST 2ND FL	RCRA-SQG, FINDS, ECHO, NY MANIFEST	Higher	1 ft.
X414	CON EDISON SERVICE B	136-28 W 31ST ST & 7	RCRA NonGen / NLR	Higher	1 ft.
U415	CON EDISON	202 W 30 ST	NY MANIFEST	Higher	1 ft.
V416	CON EDISON	365-67 7TH AVE & 30T	NY MANIFEST	Higher	1 ft.
T417	J.R. BUILDING ASSOCI	231 WEST 29TH STREET	NY AST	Lower	1 ft.
V418	145 WEST 30TH ST	145 WEST 30TH ST	NY AST, NY Spills	Higher	1 ft.
U419	CONSOLIDATED EDISON	V4466-204 W 30TH ST	NY MANIFEST	Higher	1 ft.
V420	ENGINE COMPANY 1 / L	142 WEST 31ST STREET	UST FINDER	Higher	1 ft.
V421	CON EDISON	142 W 31ST ST	NY MANIFEST	Higher	1 ft.
X422	CON EDISON	136-28 W 31ST ST & 7	NY MANIFEST	Higher	1 ft.
T423	VOLGARE FURS	231 W 29TH ST	EDR Hist Cleaner	Lower	1 ft.
T424	CON EDISON	250-248 W 29TH ST &	NY MANIFEST	Lower	1 ft.
T425	KEW MANAGEMENT CORP	227 WEST 29TH STREET	NY AST	Lower	1 ft.
U426	CON EDISON	202 WEST 30TH STREET	NY MANIFEST	Higher	1 ft.
T427	231 W.29TH ST.	231 W.29TH ST.	NY Spills	Lower	1 ft.
V428	ARTISTIC GROUP THE	151 W 30TH ST - 10 F	RCRA NonGen / NLR, FINDS, ECHO	Higher	1 ft.

MAPPED SITES SUMMARY

Target Property Address:
BRYANT PARK
NEW YORK, NY 10001

Click on Map ID to see full detail.

MAP ID	SITE NAME	ADDRESS	DATABASE ACRONYMS	RELATIVE ELEVATION	DIST (ft. & mi.) DIRECTION
T429	Y & K	227 W 29TH ST	RCRA NonGen / NLR, FINDS, ECHO	Lower	1 ft.
U430	SPILL NUMBER 9812703	208 WEST 30TH ST	NY Spills	Higher	1 ft.
T431	CON EDISON - MANHOLE	225 W 29TH ST	NY MANIFEST	Lower	1 ft.
V432	ENGINE COMPANY 1 / L	142 WEST 31ST STREET	NY AST	Higher	1 ft.
W433	CON EDISON	346-348 8TH AVE & 27	NY MANIFEST	Lower	1 ft.
X434	31 PENN PLAZA	132 WEST 31ST STREET	NY AST	Higher	1 ft.
U435	H C L CORP	214 W 29TH ST	RCRA NonGen / NLR, FINDS, ECHO, NY MANIFEST	Lower	1 ft.
V436	NY PENN PLAZA CLEANE	158 W 30TH ST	NY DRYCLEANERS	Higher	1 ft.
U437	BASEMENT	214 WEST 29TH ST	NY LTANKS	Lower	1 ft.
X438	MONTANA BAY, INC.	120 WEST 31ST STREET	NY AST	Higher	1 ft.
X439	CON EDISON	122 W 31 ST	NY MANIFEST	Higher	1 ft.
U440	CON EDISON SERVICE B	350-52 7TH AVE & 29T	RCRA NonGen / NLR	Higher	1 ft.
Y441	CON EDISON	345 7TH AVE	RCRA NonGen / NLR, FINDS, ECHO	Higher	1 ft.
U442	LOT 31,TAXBLOCK 779	211 WEST 29 STREET	NY E DESIGNATION, NY NYC LAND USE	Higher	1 ft.
T443	CON EDISON	249 W 28 ST	NY MANIFEST	Lower	1 ft.
U444	CON EDISON	342-50 7TH AVE & 29T	NY MANIFEST	Higher	1 ft.
T445	ALFA DRY CLEANERS	226 W 29TH ST	NY DRYCLEANERS	Lower	1 ft.
U446	CON EDISON	350-52 7TH AVE & 29T	NY MANIFEST	Higher	1 ft.
T447	241 WEST 28TH STREET	241 WEST 28TH STREET	NY UST	Lower	1 ft.
V448	PENN PLAZA CLEANERS	158 W 30TH ST	RCRA-VSQG, ICIS, US AIRS, FINDS, ECHO, NY MANIFEST	Higher	1 ft.
X449	CON EDISON	118 W 31ST ST	NY MANIFEST	Higher	1 ft.
X450	112 W 31ST	112 WEST 31ST STREET	NY AST	Higher	1 ft.
C451	LOT 47,TAXBLOCK 778	212 WEST 29 STREET	NY E DESIGNATION, NY NYC LAND USE	Lower	1 ft.
V452	150 WEST 30TH STREET	150 WEST 30TH STREET	NY Spills	Higher	1 ft.
T453	LOT 52,TAXBLOCK 778	224 WEST 29 STREET	NY E DESIGNATION, NY NYC LAND USE	Lower	1 ft.
U454	CON EDISON - VAULT 5	209 W 29 ST	NY MANIFEST	Higher	1 ft.
Y455	CON EDISON	345 7TH AVE	NJ MANIFEST	Higher	1 ft.
X456	CON EDISON	149 W 30TH ST	NY MANIFEST	Higher	1 ft.
Y457	CON EDISON	345 7TH AVE	RCRA NonGen / NLR, E MANIFEST	Higher	1 ft.
U458	CON EDISON	342-50 7TH AVE & 29T	NY MANIFEST	Higher	1 ft.
T459	LOT 13,TAXBLOCK 778	251 WEST 28 STREET	NY E DESIGNATION	Lower	1 ft.
V460	PENN PLAZA CLEANERS	158 W 30TH ST	EDR Hist Cleaner	Higher	1 ft.
T461	241 WEST 28TH STREET	241 WEST 28TH STREET	NY VCP	Lower	1 ft.
U462	350 7TH AVENUE BUILD	350 7TH AVENUE	NY AST, US AIRS	Higher	1 ft.
X463	CON EDISON	118 W 31 ST	NY MANIFEST	Higher	1 ft.
Y464	APARTMENT BUILDING	345 7TH AVE	NY LTANKS	Higher	1 ft.
U465	CON EDISON SERVICE B	342-50 7TH AVE & 29T	RCRA NonGen / NLR	Higher	1 ft.
X466	TRAPER'S INCORPORATE	135 WEST 30TH STREET	NY LTANKS	Higher	1 ft.
T467	SIDEWALK AND SOIL	241 WEST 28TH ST.	NY Spills	Lower	1 ft.

MAPPED SITES SUMMARY

Target Property Address:
BRYANT PARK
NEW YORK, NY 10001

Click on Map ID to see full detail.

MAP ID	SITE NAME	ADDRESS	DATABASE ACRONYMS	RELATIVE ELEVATION	DIST (ft. & mi.) DIRECTION
Y468	CON EDISON	345 7TH AVE	NY MANIFEST	Higher	1 ft.
T469	SPILL NUMBER 9901067	241-243 W 28TH ST	NY Spills	Lower	1 ft.
Y470	CON EDISON	345 7TH AVE	NJ MANIFEST	Higher	1 ft.
Y471	CON EDISON	345 7TH AVE & W 29TH	RCRA NonGen / NLR	Higher	1 ft.
Y472	CON EDISON	345 7TH AVE & W 29TH	RCRA NonGen / NLR	Higher	1 ft.
Y473	CON EDISON	345 7TH AVE & W 29TH	NJ MANIFEST	Higher	1 ft.
Y474	CON EDISON	345 7TH AVE & W 29TH	NJ MANIFEST	Higher	1 ft.
Y475	CON EDISON	345 7TH AVE & W 29TH	NJ MANIFEST	Higher	1 ft.
X476	TRADERS CORPORATION	135 WEST 30TH STREET	NY UST, NY AST	Higher	1 ft.
X477	CON EDISON	118 W 31 ST	NY MANIFEST	Higher	1 ft.
U478	217-221 WEST 29TH ST	217 WEST 29TH STREET	NY NYC OER	Higher	1 ft.
T479	CON EDISON	FO 249 WEST 28 ST	NY MANIFEST	Lower	1 ft.
U480	PARKING LOT	217-221 WEST 29TH ST	NY Spills	Higher	1 ft.
V481	150 W 30TH ST	150 WEST 30TH STREET	NY AST	Higher	1 ft.
Y482	345 7TH AVNEUE	345 SEVENTH AVENUE	NY AST	Higher	1 ft.
T483	241 WEST 28TH STREET	241 WEST 28TH STREET	NY BROWNFIELDS, NY PFAS	Lower	1 ft.
X484	CON EDISON	149 W 30TH ST	RCRA NonGen / NLR, FINDS, ECHO	Higher	1 ft.
T485	FUR PARKING	241-43 W 28TH ST	RCRA NonGen / NLR, FINDS, ECHO, NY MANIFEST	Lower	1 ft.
X486	120 WEST 31ST ST	120 WEST 31ST ST	NY LTANKS	Higher	1 ft.
U487	214-226 WEST 29TH ST	214-226 WEST 29TH ST	NY AST	Lower	1 ft.
T488	CONSTRUCTION SITE 24	241 WEST 28TH ST	NY Spills, NY NYC OER	Lower	1 ft.
U489	CON ED	348 7TH AVE FO	NY MANIFEST	Higher	1 ft.
U490	211 WEST 29TH STREET	211 WEST 29TH STREET	NY Spills, NY NYC OER	Higher	1 ft.
T491	ALFA DRY CLEANERS	226 W 29TH ST	NY DRYCLEANERS	Lower	1 ft.
T492	LOT 55,TAXBLOCK 778	228 WEST 29 STREET	NY E DESIGNATION, NY NYC LAND USE	Lower	1 ft.
X493	CON EDISON	149 W 30TH ST	NJ MANIFEST	Higher	1 ft.
T494	222 WEST 29TH ST/MAN	222 WEST 29TH ST.	NY Spills	Lower	1 ft.
T495		241 WEST 28 STREET	NY E DESIGNATION, NY NYC LAND USE	Lower	1 ft.
T496	BERGS FUR INC	224 W 29TH ST 7TH FL	RCRA-SQG, FINDS, ECHO, NY MANIFEST	Lower	1 ft.
T497	HO-PENN GARAGE CORP	241 W 28TH ST	EDR Hist Auto	Lower	1 ft.
T498	WALGREEN	224 W 29TH ST	E MANIFEST	Lower	1 ft.
C499	210 WEST 29TH STREET	210 W 29TH ST	NY AST	Lower	1 ft.
C500	LOT 46,TAXBLOCK 778	210 WEST 29 STREET	NY E DESIGNATION, NY NYC LAND USE	Lower	1 ft.
X501	KIM & LEE CLEANERS I	120 W 31ST ST FL 5	EDR Hist Cleaner	Higher	1 ft.
U502	CON EDISON SERVICE B	342-50 7TH AVE & 29T	RCRA NonGen / NLR	Higher	1 ft.
V503	HARRY SPITZER	355 7TH AVENUE	NY AST	Higher	1 ft.
X504	TRADERS CORPORATION	135 WEST 30TH STREET	UST FINDER	Higher	1 ft.
U505	211 WEST 29TH STREET	211 WEST 29TH STREET	NY VCP	Higher	1 ft.
T506	LOT 16,TAXBLOCK 778	247 WEST 28 STREET	NY E DESIGNATION	Lower	1 ft.

MAPPED SITES SUMMARY

Target Property Address:
BRYANT PARK
NEW YORK, NY 10001

Click on Map ID to see full detail.

MAP ID	SITE NAME	ADDRESS	DATABASE ACRONYMS	RELATIVE ELEVATION	DIST (ft. & mi.) DIRECTION
Y507	SUPREME LEATHER & SU	345 7TH AVE	RCRA NonGen / NLR, FINDS, ECHO, NY MANIFEST	Higher	1 ft.
U508	352 7TH AVENUE	352 7TH AVE	NY AST	Higher	1 ft.
U509	CON EDISON	354-356 7TH AVE & 29	NY MANIFEST	Higher	1 ft.
A510	CON EDISON SERVICE B	155 W 29TH ST	RCRA NonGen / NLR, NY MANIFEST	Higher	1 ft.
C511	CON EDISON	W 29TH ST & 7TH AVE	NY MANIFEST	Higher	1 ft.
C512	333 SEVENTH AVENUE	333 7TH AVE.	NY AST	Higher	1 ft.
C513	66 NINTH LLC	330 7TH AVE FL 18	EDR Hist Auto	Higher	1 ft.
C514	CON EDISON SERVICE B	7TH AVE & 29TH ST E	RCRA NonGen / NLR, FINDS	Higher	1 ft.
Z515	FISHKIN HOME	130 WEST 30TH STREET	NY LTANKS	Higher	1 ft.
X516	CON EDISON	142 W 30TH ST	RCRA NonGen / NLR, FINDS, ECHO	Higher	1 ft.
B517	CON EDISON	104 W 31ST ST	RCRA NonGen / NLR, NY MANIFEST, NJ MANIFEST	Higher	1 ft.
C518	CON EDISON	7TH AVE & 29TH ST	NJ MANIFEST	Higher	1 ft.
C519	YUNG BROTHERS REAL E	206 WEST 29TH STREET	NY AST	Higher	1 ft.
C520	CONSOLIDATED EDISON	201 W 29TH ST	NY MANIFEST	Higher	1 ft.
C521	215 WEST 28TH STREET	215 WEST 28TH STREET	UST FINDER	Lower	1 ft.
C522	FASHION CREATION FUR	330 7TH AVE	EDR Hist Cleaner	Higher	1 ft.
B523	NORDSTROM #509	865 AVENUE OF THE AM	E MANIFEST	Higher	1 ft.
AA524	CON EDISON	OPP 227 W 28TH ST	NY MANIFEST	Lower	1 ft.
AA525	APARTMENT BLDG	229 W 28TH ST	NY Spills	Lower	1 ft.
X526	CON EDISON	138 W 30TH ST	RCRA NonGen / NLR, FINDS, ECHO	Higher	1 ft.
AA527	221-227 WEST 28TH ST	221 WEST 28TH STREET	NY VCP	Lower	1 ft.
C528	211 WEST 28TH STREET	211 WEST 28TH STREET	NY NYC OER	Lower	1 ft.
C529	CENTRAL FUR SERVICIN	208 W 29TH ST	RCRA NonGen / NLR, FINDS, ECHO	Higher	1 ft.
C530	213-227 WEST 28TH ST	215-219 W 28TH ST	NY MANIFEST	Lower	1 ft.
C531	COMMERCIAL BLDG	330 SEVENTH AV	NY Spills	Higher	1 ft.
X532	CON EDISON	142 W 30TH ST	NY MANIFEST	Higher	1 ft.
C533	330 7TH AVENUE	330 SEVENTH AVENUE	NY AST	Higher	1 ft.
AA534	LOT 25,TAXBLOCK 778	227 WEST 28 STREET	NY E DESIGNATION	Lower	1 ft.
Z535	130 WEST 30TH STREET	130 WEST 30TH ST	NY AST	Higher	1 ft.
C536	330 7TH AVENUE	330 7TH AVENUE	NY LTANKS	Higher	1 ft.
C537	LOT 33,TAXBLOCK 778	211 WEST 28 STREET	NY E DESIGNATION, NY NYC LAND USE	Lower	1 ft.
A538	CON EDISON MANHOLE:	169 W 29TH ST	RCRA NonGen / NLR, NY MANIFEST	Higher	1 ft.
AA539	CON EDISON	223 W 28 ST	NY MANIFEST	Lower	1 ft.
B540	CON EDISON	133 W 30 ST	NY MANIFEST	Higher	1 ft.
AA541	221-227 WEST 28TH ST	221 WEST 28TH STREET	NY NYC OER	Lower	1 ft.
AA542	CON EDISON	223 W 28TH ST	NY MANIFEST	Lower	1 ft.
C543	333 7TH AVENUE	333 7TH AVE	NY Spills	Higher	1 ft.
C544	213-219 WEST 28TH ST	213 WEST 28TH STREET	NY VCP	Lower	1 ft.
C545	213-219 WEST 28TH ST	213 WEST 28TH STREET	NY NYC OER	Lower	1 ft.

MAPPED SITES SUMMARY

Target Property Address:
BRYANT PARK
NEW YORK, NY 10001

Click on Map ID to see full detail.

MAP ID	SITE NAME	ADDRESS	DATABASE ACRONYMS	RELATIVE ELEVATION	DIST (ft. & mi.) DIRECTION
C546	LOT 34,TAXBLOCK 778	207 WEST 28 STREET	NY E DESIGNATION, NY NYC LAND USE	Higher	1 ft.
C547	215 WEST 28TH STREET	215 WEST 28TH STREET	NY UST	Lower	1 ft.
C548	CON EDISON	332 7TH AVE	NY MANIFEST	Higher	1 ft.
B549	EOS NOMAD	855 AVENUE OF THE AM	NY AST	Higher	1 ft.
C550	CON EDISON	345 7TH AVE & W 29TH	RCRA NonGen / NLR	Higher	1 ft.
B551	LAWRENCE PROPERTIES	855 AVENUE OF THE AM	RCRA NonGen / NLR, FINDS, ECHO	Higher	1 ft.
C552	HAP INVESTMENTS INC	215 W 28TH ST	RCRA-LQG	Lower	1 ft.
X553	30TH PCT	138 WEST 30TH ST	NY Spills	Higher	1 ft.
B554	EOS NOMAD	855 AVENUE OF THE AM	NY UST	Higher	1 ft.
AA555	LOT 28,TAXBLOCK 778	221 WEST 28 STREET	NY E DESIGNATION	Lower	1 ft.
A556	NEW YORK CITY DEP	165 W 29TH ST	NY MANIFEST	Higher	1 ft.
C557	CON EDISON	7TH AVE & 29TH ST	NY MANIFEST	Higher	1 ft.
X558	CON EDISON	138 W 30TH ST	NY MANIFEST	Higher	1 ft.
C559	CON EDISON	328 7 AV	NY MANIFEST	Higher	1 ft.
AA560	229 WEST 28TH STREET	229 WEST 28TH STREET	NY UST	Lower	1 ft.
C561	CON EDISON SERVICE B	7TH AVE & 29TH ST	RCRA NonGen / NLR	Higher	1 ft.
D562	124 W 30TH STREET	124 W 30TH STREET	NY UST	Higher	1 ft.
D563	124 W 30TH STREET	124 W 30TH STREET	UST FINDER	Higher	1 ft.
D564	ROADWAY	124 WEST 30TH STREET	NY Spills	Higher	1 ft.
C565	LOT 31,TAXBLOCK 778	215 WEST 28 STREET	NY E DESIGNATION	Lower	1 ft.
X566	CON EDISON	138 W 30TH ST	NJ MANIFEST	Higher	1 ft.
X567	MTA	138 WEST 30TH STREET	NY AST	Higher	1 ft.
C568	CON EDISON	W 29TH ST & 8TH AVE	RCRA NonGen / NLR, E MANIFEST	Higher	1 ft.
C569	MANHOLE #44544	W 29TH ST & 7TH AVE	NY Spills	Higher	1 ft.
C570	CON EDISON	7TH AVE & 29TH ST	RCRA NonGen / NLR	Higher	1 ft.
Z571	ELDORADO JEWELRY CO	130 W 30TH ST 4TH FL	RCRA NonGen / NLR, FINDS, ECHO, NY MANIFEST, RI...	Higher	1 ft.
C572	CON EDISON SERVICE B	354-356 7TH AVE & 29	RCRA NonGen / NLR, FINDS	Higher	1 ft.
C573	211 WEST 28TH STREET	211 WEST 28TH STREET	NY VCP	Lower	1 ft.
C574	LOT 32,TAXBLOCK 778	213 WEST 28 STREET	NY E DESIGNATION	Lower	1 ft.
AA575	VAULT 5788	I/F/O 223 WEST 28 ST	NY Spills	Lower	1 ft.
C576	MANHOLE #44544	WETS 29TH ST/7TH AVE	NY Spills	Higher	1 ft.
X577	115 WEST 30TH ST	11TH FLOOR/MANOLOCCI	NY Spills	Higher	1 ft.
B578	EOS NOMAD	855 AVENUE OF THE AM	UST FINDER	Higher	1 ft.
C579	KWIK INTL COLOR LTD	229 W 28TH ST 8TH &	RCRA NonGen / NLR, NY MANIFEST	Lower	1 ft.
C580	CON EDISON	336 7TH AVE	NY MANIFEST	Higher	1 ft.
C581	CONSOLIDATED EDISON	208 W 29TH ST	NY MANIFEST	Higher	1 ft.
C582	333 SEVENTH AVENUE R	333 7TH AVE	NY LTANKS	Higher	1 ft.
X583	CON EDISON	142 W 30TH ST	NJ MANIFEST	Higher	1 ft.
AA584	229 WEST 28TH STREET	229 WEST 28TH STREET	NY AST	Lower	1 ft.

MAPPED SITES SUMMARY

Target Property Address:
BRYANT PARK
NEW YORK, NY 10001

Click on Map ID to see full detail.

MAP ID	SITE NAME	ADDRESS	DATABASE ACRONYMS	RELATIVE ELEVATION	DIST (ft. & mi.) DIRECTION
X585	ONE FIFTEEN WEST ASS	115 WEST 30TH STREET	NY AST	Higher	1 ft.
F586	CON EDISON	817 6 AVE	NY MANIFEST	Higher	1 ft.
F587	HOUSTON ASSOC	815 SIXTH AVE	NY AST	Higher	1 ft.
F588	CON EDISON SERVICE B	805 6TH AVE N OF 27T	RCRA NonGen / NLR, NY MANIFEST, NJ MANIFEST	Higher	4, 0.001,
V589	CON EDISON SERVICE B	7TH AVE & 30TH ST N	RCRA NonGen / NLR, FINDS	Higher	7, 0.001, NNE
H590	CON EDISON	7TH AVE & 27TH ST	NY MANIFEST	Higher	9, 0.002, North
H591	CON EDISON MANHOLE:	7TH AVE & 27TH ST	RCRA NonGen / NLR	Higher	9, 0.002, North
T592	SO ACCURATE GROUP	236 W 30TH ST FLOOR	RCRA NonGen / NLR, FINDS, ECHO	Lower	9, 0.002, North
H593	CON EDISON	113 W 27TH ST & 7TH	RCRA NonGen / NLR, FINDS	Higher	10, 0.002, North
H594	CON EDISON SERVICE B	312-14 7TH AVE & 27T	RCRA NonGen / NLR, FINDS	Higher	10, 0.002, North
K595	DUANE READE	777 6TH AVE., FRNT.	E MANIFEST	Higher	12, 0.002, ENE
K596	777 SIXTH AVENUE	777 SIXTH AVENUE	NY AST	Higher	12, 0.002, ENE
K597	PVT DWELLING	777 AVE OF THE AMERI	NY Spills	Higher	12, 0.002, ENE
K598	PRIVATE RESIDENT	777 6TH AVE	NY Spills	Higher	12, 0.002, ENE
B599	CON EDISON	6TH AVE & W 30TH ST	NJ MANIFEST	Higher	13, 0.002, NE
B600	CON EDISON	6TH AVE & W 30TH ST	RCRA NonGen / NLR, FINDS, ECHO	Higher	13, 0.002, NE
B601	WEST 30TH ST/6TH AVE	WEST 30TH ST/6TH AVE	NY Spills	Higher	14, 0.003, NE
B602	CON EDISON	6TH AVE & 29TH ST	NY MANIFEST	Higher	15, 0.003, NE
B603	MTA NYCT - FAN PLTS	W 29TH & 6TH AVE	RCRA-SQG	Higher	15, 0.003, NE
B604	CON EDISON MANHOLE:	6TH AVE & 29TH ST	RCRA NonGen / NLR	Higher	15, 0.003, NE
B605	CON EDISON	846 6TH AVE & 29TH S	RCRA NonGen / NLR, FINDS, ECHO	Higher	15, 0.003, NE
AB606	ABRAHAM GLUZ	753 AVE OF THE AMERI	NY AST	Higher	15, 0.003, ESE
V607	MANHOLE 44549	30TH STREET+7TH AVE	NY Spills	Higher	15, 0.003, NNE
V608	MANHOLE UNKNOWN NUMB	WEST 30 ST/ 7TH AVE	NY Spills	Higher	15, 0.003, NNE
W609	CON ED	WEST 28TH STREET YAR	NY Spills	Lower	16, 0.003, NNW
I610	CON ED	W 25TH ST & 7TH AVE	NY MANIFEST	Lower	18, 0.003, NW
I611	CON EDISON	W 25TH ST & 7TH AVE	RCRA NonGen / NLR	Lower	18, 0.003, NW
I612	WEST 25TH ST & 7TH A	WEST 25TH ST & 7TH A	NY Spills	Lower	18, 0.003, NW
I613	CON EDISON	W 25TH ST & 7TH AVE	NJ MANIFEST	Lower	18, 0.003, NW
I614	RESIDENCE	WEST 25TH & 7TH AVE	NY Spills	Lower	18, 0.003, NW
I615	CON EDISON SERVICE B	W 7TH AVE & 25TH ST	RCRA NonGen / NLR, FINDS	Lower	18, 0.003, NW
H616	CONSOLIDATED EDISON	7TH AVE & W 26TH ST	NY MANIFEST	Lower	18, 0.003, NNW
H617	FASHION INSTITUTE	27TH STREET& 7TH AVE	NY Spills	Higher	18, 0.003, North
H618	CON EDISON SERVICE B	119 W 26TH ST & 7TH	RCRA NonGen / NLR, FINDS	Lower	18, 0.003, NNW
H619	CON EDISON SERVICE B	289-291 7TH AVE & 26	RCRA NonGen / NLR, FINDS	Lower	18, 0.003, NNW
H620	CON EDISON SERVICE B	144 W 26TH & 7TH AVE	RCRA NonGen / NLR, FINDS	Lower	18, 0.003, NNW
H621	CON EDISON SERVICE B	104 W 26TH & 7TH AVE	RCRA NonGen / NLR, FINDS	Lower	18, 0.003, NNW
H622	CON EDISON SERVICE B	133 W 26TH ST & 7TH	RCRA NonGen / NLR, FINDS	Lower	18, 0.003, NNW
H623	CON EDISON SERVICE B	115-09 W 26TH ST & 7	RCRA NonGen / NLR, FINDS	Lower	18, 0.003, NNW

MAPPED SITES SUMMARY

Target Property Address:
BRYANT PARK
NEW YORK, NY 10001

Click on Map ID to see full detail.

MAP ID	SITE NAME	ADDRESS	DATABASE ACRONYMS	RELATIVE ELEVATION	DIST (ft. & mi.) DIRECTION
F624	CON EDISON SERVICE B	6TH AVE & 28TH ST E	RCRA NonGen / NLR, FINDS	Higher	19, 0.004, ENE
AA625	FASHION INSTITUTE OF	220 W 28TH ST	NY MANIFEST	Lower	20, 0.004, North
AA626	DORMITORY AUTHORITY	220 WEST 28TH ST	RCRA-SQG, E MANIFEST	Lower	20, 0.004, North
N627	BELL ATLANTIC NY	W 24TH ST & 7TH AVE	NY MANIFEST	Lower	22, 0.004, WNW
W628	374 8TH AVE & 29TH S	374 8TH AVE & 29TH S	NY Spills	Lower	23, 0.004, NNW
K629	CON EDISON SERVICE B	798 6TH AVE & 27TH S	RCRA NonGen / NLR, FINDS	Higher	24, 0.005, ENE
K630	CON EDISON SERVICE B	804-8 6TH AVE & 27TH	RCRA NonGen / NLR, FINDS	Higher	24, 0.005, ENE
K631	CON EDISON SERVICE B	812 6TH AVE & 27TH S	RCRA NonGen / NLR, FINDS	Higher	24, 0.005, ENE
K632	CON EDISON MANHOLE:	810 6TH AVE & 27TH S	RCRA NonGen / NLR, FINDS	Higher	24, 0.005, ENE
N633	MANHOLE 44483	W 24TH ST & 7TH AVE	NY Spills	Lower	26, 0.005, WNW
S634	CON ED	W 29TH ST & 8TH AVE	NY MANIFEST	Lower	26, 0.005, NNW
K635	CON EDISON - TRANSFO	6TH AVE & W 27 ST	RCRA-LQG	Higher	26, 0.005, ENE
K636	6TH ST & 27TH ST/BKL	6TH STREET & 27TH ST	NY Spills	Higher	26, 0.005, ENE
K637	CON EDISON	6 AVE & W 27TH ST	NY MANIFEST	Higher	26, 0.005, ENE
K638	CON EDISON - TRANSFO	6TH AVE & W 27 ST	NJ MANIFEST	Higher	26, 0.005, ENE
K639	CON ED	6TH AVE & W 27 ST	NY MANIFEST	Higher	26, 0.005, ENE
F640	MANHOLE # 61790 FEED	28TH ST & AVENUE C	NY Spills	Higher	26, 0.005, ENE
AA641	FUR PARKING CORP	242 WEST 28TH STREET	UST FINDER	Lower	27, 0.005, NNW
S642	CON EDISON SERVICE B	250-248 W 29TH ST &	RCRA NonGen / NLR, FINDS	Lower	28, 0.005, NNW
N643	TV 5261	WEST 24TH ST/7TH AVE	NY Spills	Lower	29, 0.005, WNW
H644	CON EDISON	300 7 AVE	NY MANIFEST	Higher	29, 0.005, North
W645	CON EDISON	248 W 28TH ST	NY MANIFEST	Lower	30, 0.006, NNW
W646	CON EDISON SERVICE B	363 8TH AVE & 28TH S	RCRA NonGen / NLR, FINDS	Lower	31, 0.006, NNW
V647	CON EDISON SERVICE B	143-139 W 31ST ST &	RCRA NonGen / NLR, FINDS	Higher	31, 0.006, NNE
W648	CON EDISON	8TH AVE & 28TH ST	NY MANIFEST	Lower	32, 0.006, NNW
W649	CON EDISON	8TH AVE & 28TH ST	RCRA NonGen / NLR	Lower	32, 0.006, NNW
W650	CON EDISON	8TH AVE & W 28 ST	NJ MANIFEST	Lower	32, 0.006, NNW
W651	CON ED	8TH AVE & W 28 ST	NY MANIFEST	Lower	32, 0.006, NNW
W652	CON EDISON	8TH AVE & 28TH ST	NJ MANIFEST	Lower	32, 0.006, NNW
W653	CON EDISON	8TH AVE & W 28TH ST	RCRA NonGen / NLR	Lower	32, 0.006, NNW
W654	VS 4420	28TH ST/8TH AV	NY Spills	Lower	32, 0.006, NNW
M655	CONSOLIDATED EDISON	W 26TH ST & 6TH AVE	RCRA NonGen / NLR	Higher	32, 0.006, East
S656	BUILDING	WEST 30TH /8TH AVE	NY Spills	Lower	33, 0.006, NNW
S657	SIDEWALK	WEST 30TH/8TH AVE	NY Spills	Lower	33, 0.006, NNW
S658	CON EDISON SERVICE B	8TH AVE & 30TH ST	RCRA NonGen / NLR	Lower	33, 0.006, NNW
S659	CON EDISON	8TH AVE & 30TH ST	NY MANIFEST	Lower	33, 0.006, NNW
C660	CON EDISON	312-14 7TH AVE & 27T	NY MANIFEST	Higher	33, 0.006, North
B661	CON EDISON	FO 846 6TH AVE	NY MANIFEST	Higher	34, 0.006, NE
B662	CONSTRUCTION SITE	846 6TH AVE	NY Spills	Higher	34, 0.006, NE

MAPPED SITES SUMMARY

Target Property Address:
BRYANT PARK
NEW YORK, NY 10001

Click on Map ID to see full detail.

MAP ID	SITE NAME	ADDRESS	DATABASE ACRONYMS	RELATIVE ELEVATION	DIST (ft. & mi.) DIRECTION
B663	CON EDISON	846 6TH AVE & 29TH S	NJ MANIFEST	Higher	34, 0.006, NE
B664	CON ED	846 6TH AVE & 29TH S	NY MANIFEST	Higher	34, 0.006, NE
H665	OLD GAS STATION	276 7TH AVE	NY LTANKS	Lower	34, 0.006, NNW
H666	228-237 CORP	276 SEVENTH AVE	EDR Hist Auto	Lower	34, 0.006, NNW
H667	OLD GAS STATION	276 7TH AVE	UST FINDER RELEASE	Lower	34, 0.006, NNW
H668	228-237 CORP.	276 7TH AVENUE	UST FINDER	Lower	34, 0.006, NNW
H669	228-237 CORP.	276 7TH AVENUE	NY UST	Lower	34, 0.006, NNW
B670	842 ENTERPRISES INC	842/844 SIXTH AVENUE	NY AST	Higher	34, 0.006, NE
B671	CON EDISON	842 6 AVE	NY MANIFEST	Higher	34, 0.006, NE
B672	CON EDISON	FO 842 6 AVE	NY MANIFEST	Higher	34, 0.006, NE
AB673	CON EDISON	W 25TH ST & 6TH AVE	NJ MANIFEST	Higher	35, 0.007, ESE
AB674	CON EDISON	W 25TH ST & 6TH AVE	NY MANIFEST	Higher	35, 0.007, ESE
AB675	CON EDISON	W 25TH ST & 6TH AVE	RCRA NonGen / NLR, FINDS, ECHO	Higher	35, 0.007, ESE
M676	MANHOLE 4908	WEST 26 TH ST & 6TH	NY Spills	Higher	36, 0.007, East
AB677	CON EDISON SERVICE B	768 6TH AVE & 25TH S	RCRA NonGen / NLR, FINDS	Higher	37, 0.007, ESE
S678	CON EDISON	269-67 W 30TH ST & 8	NY MANIFEST	Lower	37, 0.007, North
F679	CON EDISON	826 6 AVE	NY MANIFEST	Higher	37, 0.007, NE
I680	BUY BUY BABY	270 SEVENTH AVE	E MANIFEST	Lower	37, 0.007, NNW
I681	BUY BUY BABY# 3007	270 SEVENTH AVE	E MANIFEST	Lower	37, 0.007, NNW
Q682	CON EDISON	721-723 6TH AVE & 23	NY MANIFEST	Higher	39, 0.007, SSE
B683	NYCTA - GREELY SUBST	6TH AVE & 31ST ST	RCRA NonGen / NLR, NY MANIFEST, NJ MANIFEST	Higher	39, 0.007, NE
Q684	CON ED MANHOLE #V687	WEST 24TH/6TH AVE	NY Spills	Higher	40, 0.008, SE
V685	SPILL NUMBER 0002831	31ST ST/7TH AVE	NY Spills	Higher	40, 0.008, NNE
V686	PENN STATION	31ST STREET+7TH AVE	NY Spills	Higher	40, 0.008, NNE
V687	PENN STATION	7TH AVE/31ST ST	NY Spills	Higher	40, 0.008, NNE
F688	CON EDISON	816 6 AVE	NY MANIFEST	Higher	41, 0.008, ENE
V689	PENN STATION, INSIDE	31ST AND 7TH	NY Spills	Higher	41, 0.008, NNE
V690	CON EDISON	7 AVE & 31 ST	NY MANIFEST	Higher	41, 0.008, NNE
V691	CONSOLIDATED EDISON	7TH AVE & W 31ST	NY MANIFEST	Higher	41, 0.008, NNE
V692	CON ED	7TH AVE & WEST 31 ST	NY MANIFEST	Higher	41, 0.008, NNE
V693	CON EDISON SERVICE B	7TH AVE & 31ST ST	RCRA NonGen / NLR	Higher	41, 0.008, NNE
V694	PENN STATION	31ST & 7TH AVE	NY Spills	Higher	41, 0.008, NNE
V695	CON EDISON	7TH AVE & 31ST ST	NY MANIFEST	Higher	41, 0.008, NNE
V696	CON EDISON - 31ST ST	31ST ST & 7TH AVE	RCRA NonGen / NLR, NY MANIFEST	Higher	41, 0.008, NNE
V697	AMTRAK	7TH AVE & 31ST ST	NY MANIFEST	Higher	41, 0.008, NNE
V698	7TH AVE & W 31ST ST/	7TH AVE & W 31ST ST	NY Spills	Higher	41, 0.008, NNE
V699	PENN STATION	31ST ST. AND 7TH AVE	NY Spills	Higher	41, 0.008, NNE
V700		7TH AVE AND 31ST ST	MI MANIFEST	Higher	41, 0.008, NNE
O701	MTA NYCT - 23RD STAT	W 23RD ST & 7TH AVE	RCRA-SQG, E MANIFEST	Lower	42, 0.008, WSW

MAPPED SITES SUMMARY

Target Property Address:
BRYANT PARK
NEW YORK, NY 10001

Click on Map ID to see full detail.

MAP ID	SITE NAME	ADDRESS	DATABASE ACRONYMS	RELATIVE ELEVATION	DIST (ft. & mi.) DIRECTION
O702	-NYCT	23RD ST & 7TH AVE	NY Spills	Lower	42, 0.008, WSW
O703	CON EDISON VAULT: 82	W 23RD ST & 7TH AVE	RCRA NonGen / NLR, NY MANIFEST	Lower	42, 0.008, WSW
O704	BUS ON ROADWAY	23RD ST & 7TH AVENUE	NY Spills	Lower	42, 0.008, WSW
O705	CONSOLIDATED EDISON	23RD ST & 7TH AVE	NY MANIFEST	Lower	42, 0.008, WSW
O706	CON EDISON	W 7TH AVE & 23RD ST	NY MANIFEST	Lower	42, 0.008, WSW
O707	CON EDISON - MANHOLE	W 23 ST & 7TH AVE	NY MANIFEST	Lower	42, 0.008, WSW
O708	CON EDISON SERVICE B	W 7TH AVE & 23RD ST	RCRA NonGen / NLR, FINDS	Lower	42, 0.008, WSW
O709	PUMP PLANT 318	23RD ST AND 7TH ST	NY Spills	Lower	42, 0.008, WSW
O710	SPILL NUMBER 0103647	W 23RD ST & 7TH AVE	NY Spills	Lower	42, 0.008, WSW
O711	CON EDISON MANHOLE #	23RD STREET AND 7TH	NY Spills	Lower	42, 0.008, WSW
O712	MANHOLE 44471	WEST 23RD / 7TH AVE	NY Spills	Lower	42, 0.008, WSW
F713	COMMERCIAL BUILDING	810 6TH AVE	NY Spills	Higher	42, 0.008, ENE
F714	CON EDISON	804-8 6TH AVE & 27TH	NY MANIFEST	Higher	44, 0.008, ENE
K715	800 SIXTH APARTMENTS	800 SIXTH AVENUE	NY AST	Higher	45, 0.009, ENE
K716	THE ASTON	800-814 SIXTH AVE	NY AST	Higher	45, 0.009, ENE
B717	CON EDISON	875-81 W 6TH AVE & 3	NY MANIFEST	Higher	45, 0.009, NE
B718	COMMERCIAL LOCATION	875 6TH AV	NY LTANKS	Higher	45, 0.009, NE
B719	CON EDISON SERVICE B	875-81 W 6TH AVE & 3	RCRA NonGen / NLR	Higher	45, 0.009, NE
W720	CON EDISON	355 8TH AVE	NY MANIFEST	Lower	46, 0.009, NNW
O721	CON EDISON SERVICE B	227-229 7TH AVE & 23	RCRA NonGen / NLR, FINDS	Lower	47, 0.009, WSW
O722	CON EDISON SERVICE B	231-233 7TH AVE & 23	RCRA NonGen / NLR, FINDS	Lower	47, 0.009, WSW
O723	CON EDISON SERVICE B	168 W 23RD ST & 7TH	RCRA NonGen / NLR, FINDS	Lower	47, 0.009, WSW
O724	CON EDISON SERVICE B	118 W 23RD ST & 7TH	RCRA NonGen / NLR, FINDS	Lower	47, 0.009, WSW
O725	CON EDISON SERVICE B	143-39 W 23RD ST & 7	RCRA NonGen / NLR, FINDS	Lower	47, 0.009, WSW
O726	CON EDISON SERVICE B	142 W 23RD ST & 7TH	RCRA NonGen / NLR, FINDS	Lower	47, 0.009, WSW
O727	CON EDISON SERVICE B	134 W 23RD ST & 7TH	RCRA NonGen / NLR, FINDS	Lower	47, 0.009, WSW
O728	CON EDISON SERVICE B	224-226 7TH AVE & 23	RCRA NonGen / NLR, FINDS	Lower	47, 0.009, WSW
W729	CON EDISON	353 8TH AVE & 27TH S	NY MANIFEST	Lower	48, 0.009, NNW
S730	CON EDISON	399 8TH AVE	RCRA NonGen / NLR	Lower	48, 0.009, NNW
S731	CON EDISON	399 8TH AVE	NY MANIFEST	Lower	48, 0.009, NNW
S732	CON EDISON	399 8TH AVE	NJ MANIFEST	Lower	48, 0.009, NNW
M733	CON EDISON SERVICE B	776 6TH AVE	RCRA NonGen / NLR, NY MANIFEST	Higher	52, 0.010, East
AB734	734-754 AVE OF AMERI	750 6TH AVE	NY LTANKS	Higher	54, 0.010, ESE
AB735	734-754 AVE OF AMERI	750 6TH AVE	UST FINDER RELEASE	Higher	54, 0.010, ESE
R736	CON EDISON	142 W 23RD ST & 7TH	NY MANIFEST	Lower	56, 0.011, South
Q737	STAVROS PARKING CORP	736 6TH AVE	RCRA NonGen / NLR, FINDS, ECHO	Higher	56, 0.011, SE
Q738	750 SIXTH AVENUE	736 SIXTH AVENUE (75	UST FINDER	Higher	56, 0.011, SE
Q739	750 SIXTH AVENUE	736 SIXTH AVENUE (75	NY UST	Higher	56, 0.011, SE
Q740	CON EDISON	736 6TH AVE	NY MANIFEST	Higher	56, 0.011, SE

MAPPED SITES SUMMARY

Target Property Address:
BRYANT PARK
NEW YORK, NY 10001

Click on Map ID to see full detail.

MAP ID	SITE NAME	ADDRESS	DATABASE ACRONYMS	RELATIVE ELEVATION	DIST (ft. & mi.) DIRECTION
Q741	MAN HOLE 61768	23 ST AND 6 AVE	NY Spills	Higher	59, 0.011, SSE
Q742	CON EDISON MH46498	W 23RD AVE & 6TH AVE	RCRA NonGen / NLR	Higher	59, 0.011, SSE
Q743	MTA NYCT - 23RD STRE	W 23RD ST & 6TH AVE	RCRA-SQG, NY MANIFEST	Higher	59, 0.011, SSE
Q744	SPILL NUMBER 0000361	6TH AVE & W. 23RD ST	NY Spills	Higher	59, 0.011, SSE
Q745	MANHOE 61768	23RD ST & 6TH AVE	NY Spills	Higher	59, 0.011, SSE
Q746	NYCTRANSIT TRUCK	23RD & 6TH AVE	NY Spills	Higher	59, 0.011, SSE
Q747	CON EDISON MANHOLE:	33-27 W 23RD ST & 6T	RCRA NonGen / NLR, FINDS	Higher	59, 0.011, SSE
Q748	CON EDISON MANHOLE:	46-3 W 23RD ST & 6TH	RCRA NonGen / NLR, FINDS	Higher	59, 0.011, SSE
Q749	23RD ST/6TH & 7TH AV	23RD ST/6TH & 7TH AV	NY Spills	Higher	64, 0.012, SSE
Q750	SPILL NUMBER 0201374	23RD ST/6TH AVE	NY Spills	Higher	64, 0.012, SSE
U751	MANHOLE #5199	201 WEST 30TH STREET	NY Spills	Higher	64, 0.012, NNE
U752	AMERICAN DENTAL OFFI	241 W 30TH STREET	E MANIFEST	Lower	65, 0.012, North
U753	AMERICAN DENTAL OFFI	241 W 30TH ST	E MANIFEST	Lower	65, 0.012, North
U754	AMERICAN DENTAL OFFI	241 WEST 30TH STREET	E MANIFEST	Lower	65, 0.012, North
W755	MANHOLE # 7175	342 8TH AVE.	NY Spills	Lower	66, 0.013, NNW
N756	WHOLE FOODS	250 SEVENTH AVENUE	E MANIFEST	Lower	70, 0.013, WNW
F757	ASTON VALET	800 AVENUE OF THE AM	EDR Hist Cleaner	Higher	72, 0.014, ENE
AC758	SPRING	99 W 27TH ST	EDR Hist Cleaner	Higher	73, 0.014, ENE
N759	CON EDISON SERVICE B	234 7TH AVE FRONT OF	RCRA NonGen / NLR	Lower	75, 0.014, West
N760	VAULT #3069	IFO 234-38 7TH AVE	NY Spills	Lower	75, 0.014, West
N761	LOT 45,TAXBLOCK 773	234 7 AVENUE	NY E DESIGNATION	Lower	75, 0.014, West
N762	CON EDISON	234 7TH AVE FRONT OF	NY MANIFEST	Lower	75, 0.014, West
N763	232 7TH AVENUE	232 7TH AVENUE	NY NYC OER	Lower	75, 0.014, West
N764	LOT 44,TAXBLOCK 773	232 7 AVENUE	NY E DESIGNATION, NY NYC LAND USE	Lower	75, 0.014, West
N765	LOT 46,TAXBLOCK 773	236 7 AVENUE	NY E DESIGNATION	Lower	75, 0.014, West
S766	CON EDISON	385-387 8TH AVE & 29	NY MANIFEST	Lower	75, 0.014, NNW
S767	CON EDISON	385-387 8TH AVE & 29	NY MANIFEST	Lower	75, 0.014, NNW
S768	CON EDISON	395 8TH AVE	NY MANIFEST	Lower	76, 0.014, NNW
S769	CON EDISON	395 8TH AVE	NJ MANIFEST	Lower	76, 0.014, NNW
S770	CON EDISON	395 8TH AVE	RCRA NonGen / NLR	Lower	76, 0.014, NNW
B771	TINA AND JAY LTD*	842 AVE OF THE AMERI	EDR Hist Cleaner	Higher	79, 0.015, NE
I772	NUGENT ORGANIZATION		PFAS ECHO	Lower	79, 0.015, NW
V773	CON EDISON - VAULT B	165 W 31ST ST	NY MANIFEST	Higher	80, 0.015, NNE
V774	CON EDISON - VAULT B	165 W 31ST ST	RCRA-LQG	Higher	80, 0.015, NNE
U775	LOT 26,TAXBLOCK 780	209 WEST 30 STREET	NY E DESIGNATION, NY NYC LAND USE	Higher	80, 0.015, North
U776	ADWAR CASTING CO LTD	243 W 30TH ST	RCRA NonGen / NLR	Lower	81, 0.015, North
U777	243 WEST 30TH REALTY	243 WEST 30TH ST	NY AST	Lower	81, 0.015, North
U778	LOT 15,TAXBLOCK 780	243 WEST 30 STREET	NY E DESIGNATION, NY NYC LAND USE	Lower	81, 0.015, North
S779	CON EDISON	257 W 30 ST	NY MANIFEST	Lower	81, 0.015, North

MAPPED SITES SUMMARY

Target Property Address:
BRYANT PARK
NEW YORK, NY 10001

Click on Map ID to see full detail.

MAP ID	SITE NAME	ADDRESS	DATABASE ACRONYMS	RELATIVE ELEVATION	DIST (ft. & mi.) DIRECTION
U780	LOT 17,TAXBLOCK 780	239 WEST 30 STREET	NY E DESIGNATION, NY NYC LAND USE	Lower	81, 0.015, North
S781	251 WEST 30TH-JUSTIN	251 WEST 30TH STREET	NY AST	Lower	81, 0.015, North
S782	WEST 25130 REALTY AS	251 W 30TH ST	RCRA NonGen / NLR	Lower	81, 0.015, North
S783	COMMODITY LABS INC	251 W 30TH	RCRA NonGen / NLR	Lower	81, 0.015, North
S784	HENRY LANDIS INC	251 W 30TH ST	RCRA NonGen / NLR	Lower	81, 0.015, North
S785	PEOPLES WATCH REPAIR	259 W 30TH ST	RCRA NonGen / NLR	Lower	81, 0.015, North
S786	BENKAY JEWELRY CO	259 W 30TH ST	RCRA NonGen / NLR, NY MANIFEST	Lower	81, 0.015, North
S787	ON THE CONCRETE	259 WEST 30TH STREET	NY Spills	Lower	81, 0.015, North
S788	W & W JEWELERS INC	259 W 30TH ST STE 50	RCRA NonGen / NLR, NY MANIFEST, RI MANIFEST	Lower	81, 0.015, North
S789	259 WEST 30TH ST	259 WEST 30TH ST	NY AST	Lower	81, 0.015, North
S790	A ALLAND INC	259 W 30TH ST 7TH FL	RCRA NonGen / NLR	Lower	81, 0.015, North
S791	259 WEST 30TH STREET	259 WEST 30TH STREET	NY Spills	Lower	81, 0.015, North
S792	ZIK REALTY CORP.	404 8TH AVENUE	UST FINDER	Lower	81, 0.015, North
S793	ZIK REALTY CORP.	404 8TH AVENUE	NY UST	Lower	81, 0.015, North
U794	LOT 19,TAXBLOCK 780	225 WEST 30 STREET	NY E DESIGNATION, NY NYC LAND USE	Higher	81, 0.015, North
S795	CON EDISON	263-261 W 30 ST E/O	NY MANIFEST	Lower	81, 0.015, North
AD796	247 WEST 30TH STREET	247 WEST 30TH STREET	NY AST	Lower	81, 0.015, North
AD797	TITANIUM CONSTRUCTIO	247 WEST 30TH STREET	E MANIFEST	Lower	81, 0.015, North
X798	CON EDISON SERVICE B	147 W 31ST ST FRONT	RCRA NonGen / NLR, NY MANIFEST	Higher	82, 0.016, NNE
X799	CON EDISON	145 W 31ST ST	PA MANIFEST	Higher	82, 0.016, NNE
X800	CON EDISON - VAULT 2	145 W 31ST ST	RCRA-LQG	Higher	82, 0.016, NNE
X801	VAULT #8119	145 WEST 31ST ST	NY Spills	Higher	82, 0.016, NNE
X802	CON EDISON - VS 8119	145 WEST 31ST STREET	RCRA NonGen / NLR, NY MANIFEST	Higher	82, 0.016, NNE
X803	CON EDISON	145 W 31 ST	NY MANIFEST	Higher	82, 0.016, NNE
X804	CON EDISON - MANHOLE	145 W 31ST ST	RCRA-LQG	Higher	82, 0.016, NNE
X805	CON EDISON	145 W 31ST ST	NY MANIFEST	Higher	82, 0.016, NNE
X806	CON EDISON - VAULT 2	145 W 31ST ST	NJ MANIFEST	Higher	82, 0.016, NNE
C807	CON EDISON	201 W 27TH ST	RCRA NonGen / NLR	Higher	83, 0.016, North
C808	CON EDISON	201 W 27TH ST VAULT8	RCRA NonGen / NLR	Higher	83, 0.016, North
C809	CON EDISON	201 W 27TH ST	NJ MANIFEST	Higher	83, 0.016, North
C810	CON ED	201 W 27TH ST VAULT8	NY MANIFEST	Higher	83, 0.016, North
C811	CON ED	201 W 27TH ST	NY MANIFEST	Higher	83, 0.016, North
C812	CON EDISON	201 W 27TH ST VAULT8	NJ MANIFEST	Higher	83, 0.016, North
C813	CON EDISON	201 W 27TH ST	RCRA NonGen / NLR, FINDS, ECHO	Higher	83, 0.016, North
C814	CON EDISON	201 W 27TH ST VAULT8	NJ MANIFEST	Higher	83, 0.016, North
C815	CON ED	201 W 27TH ST VAULT8	NY MANIFEST	Higher	83, 0.016, North
C816	CON EDISON	201 W 27TH ST	RCRA NonGen / NLR	Higher	83, 0.016, North
C817	CON ED	201 W 27TH ST	NY MANIFEST	Higher	83, 0.016, North
C818	CON EDISON	201 W 27TH ST	NJ MANIFEST	Higher	83, 0.016, North

MAPPED SITES SUMMARY

Target Property Address:
BRYANT PARK
NEW YORK, NY 10001

Click on Map ID to see full detail.

MAP ID	SITE NAME	ADDRESS	DATABASE ACRONYMS	RELATIVE ELEVATION	DIST (ft. & mi.) DIRECTION
X819	CON EDISON - MANHOLE	131 W 31ST	NJ MANIFEST	Higher	83, 0.016, NNE
X820	CON EDISON - MANHOLE	131 W 31ST ST	RCRA-LQG	Higher	83, 0.016, NNE
X821	CON EDISON	131 W 31ST ST	NY MANIFEST	Higher	83, 0.016, NNE
X822	THE EPIC	125 WEST 31ST STREET	NY AST	Higher	83, 0.016, NE
V823	370 7TH AVENUE ASSOC	370 7TH AVE	NY AST, RCRA NonGen / NLR, US AIRS, NY MANIFEST	Higher	86, 0.016, NNE
AE824	INTERTEK TESTING SER	101 W 31ST ST 15TH F	RCRA NonGen / NLR, FINDS, ECHO	Higher	86, 0.016, NE
AE825	875 AVENUE OF AMERIC	101 WEST 31ST STREET	NY AST	Higher	86, 0.016, NE
AE826	875 AVENUE OF AMERIC	101 WEST 31ST STREET	NY UST	Higher	86, 0.016, NE
AE827	BETTER FABRICS TESTI	101 W 31ST ST	RCRA NonGen / NLR, FINDS, ECHO, NY MANIFEST	Higher	86, 0.016, NE
AF828	116 WEST 23RD STREET	116 WEST 23RD STREET	NY AST	Higher	87, 0.016, South
N829	FEDERAL BUILDING THE	252 7TH AVE	SEMS-ARCHIVE, RCRA NonGen / NLR	Lower	87, 0.016, WNW
N830	252 SEVENTH LLC	252 SEVENTH AVE	NY MANIFEST	Lower	87, 0.016, WNW
N831	FEDERAL BUILDING SIT	252 7TH AVE	NY HSWDS	Lower	87, 0.016, WNW
N832	LOT 7501,TAXBLOCK 77	252 7 AVENUE	NY E DESIGNATION, NY NYC LAND USE	Lower	87, 0.016, WNW
O833	LOT 43,TAXBLOCK 773	230 7 AVENUE	NY E DESIGNATION, NY NYC LAND USE	Lower	91, 0.017, West
O834	CON EDISON	230 7TH AVE	NY MANIFEST	Lower	91, 0.017, West
O835	LOT 41,TAXBLOCK 773	226 7 AVENUE	NY E DESIGNATION, NY NYC LAND USE	Lower	91, 0.017, West
O836	CON EDISON	224-226 7TH AVE & 23	NY MANIFEST	Lower	91, 0.017, West
O837	LOT 40,TAXBLOCK 773	224 7 AVENUE	NY E DESIGNATION, NY NYC LAND USE	Lower	91, 0.017, West
O838	LOT 42,TAXBLOCK 773	228 7 AVENUE	NY E DESIGNATION, NY NYC LAND USE	Lower	91, 0.017, West
O839	CON EDISON	228-230 7TH AVE & 23	NY MANIFEST	Lower	91, 0.017, West
S840	ES CLEANERS	387 EIGHTH AV	EDR Hist Cleaner	Lower	92, 0.017, NNW
AF841	CON EDISON	719 6TH AVE & 23RD S	NY MANIFEST	Higher	93, 0.018, SSE
AF842	CON EDISON SERVICE B	721-723 6TH AVE & 23	RCRA NonGen / NLR	Higher	93, 0.018, SSE
AC843	LOT 1,TAXBLOCK 829	796 AVENUE OF THE AM	NY E DESIGNATION, NY NYC LAND USE	Higher	95, 0.018, ENE
O844	LOT 7502,TAXBLOCK 79	170 WEST 23 STREET	NY E DESIGNATION	Lower	98, 0.019, WSW
AC845		776 AVENUE OF THE AM	NY E DESIGNATION, NY NYC LAND USE	Higher	98, 0.019, ENE
X846	CON EDISON	143-139 W 31ST ST &	NY MANIFEST	Higher	98, 0.019, NNE
R847	148 W 23RD ST	148 W 23RD ST	NY UST	Lower	100, 0.019, SW
R848	148 W 23RD ST	148 W 23RD ST	UST FINDER	Lower	100, 0.019, SW
R849	148 W 23RD ST	148 W 23RD ST	NY AST	Lower	100, 0.019, SW
R850	CAPPIELLO KING ASSOC	148 W 23RD ST STE 1B	RCRA NonGen / NLR, FINDS, ECHO, NY MANIFEST	Lower	100, 0.019, SW
X851	VAULT # 8186	119 WEST 31ST STREET	NY Spills	Higher	100, 0.019, NE
R852	GREENHORN DEVELOPMEN	142-146 WEST 23RD ST	NY AST	Lower	100, 0.019, SSW
R853	WALGREENS #14293	140 W 23RD ST	RCRA-VSQG, FINDS, ECHO	Lower	101, 0.019, SSW
R854	136/140 W 23RD STREE	136/140 WEST 23RD ST	NY AST	Lower	101, 0.019, SSW
AE855	VACANT PARKING LOT	109-111 W. 31ST. ST.	NY Spills	Higher	101, 0.019, NE
R856	BASEMENT SPILL	130 WEST 23RD ST	NY Spills	Lower	101, 0.019, South
R857	SITE	124 WEST 23RD ST	NY Spills	Higher	103, 0.020, South

MAPPED SITES SUMMARY

Target Property Address:
BRYANT PARK
NEW YORK, NY 10001

Click on Map ID to see full detail.

MAP ID	SITE NAME	ADDRESS	DATABASE ACRONYMS	RELATIVE ELEVATION	DIST (ft. & mi.) DIRECTION
R858	124 WEST 23RD STREET	124 WEST 23RD STREET	NY AST	Higher	103, 0.020, South
Q859	LOT 82,TAXBLOCK 825	732 AVENUE OF THE AM	NY E DESIGNATION, NY NYC LAND USE	Higher	103, 0.020, SE
Q860	LOT 1,TAXBLOCK 826	736 AVENUE OF THE AM	NY E DESIGNATION, NY NYC LAND USE	Higher	108, 0.020, ESE
N861	LOT 7501,TAXBLOCK 77	200 WEST 24 STREET	NY E DESIGNATION, NY NYC LAND USE	Lower	117, 0.022, West
N862	238-240 7TH AVENUE C	200 WEST 24TH STREET	NY AST	Lower	117, 0.022, West
C863	CON EDISON	207 W 27TH ST VAULT8	NJ MANIFEST	Lower	122, 0.023, North
C864	CON EDISON	207 W 27TH ST VAULT8	RCRA NonGen / NLR	Lower	122, 0.023, North
C865	CON ED	207 W 27TH ST VAULT4	NY MANIFEST	Lower	122, 0.023, North
C866	CON ED	207 W 27TH ST VAULT1	NY MANIFEST	Lower	122, 0.023, North
C867	CON EDISON	207 W 27TH ST VAULT4	NJ MANIFEST	Lower	122, 0.023, North
C868	CON EDISON	207 W 27TH ST VAULT2	RCRA NonGen / NLR	Lower	122, 0.023, North
C869	CON ED	207 W 27TH ST VAULT8	NY MANIFEST	Lower	122, 0.023, North
C870	CON EDISON	207 W 27TH ST VAULT4	RCRA NonGen / NLR	Lower	122, 0.023, North
C871	CON EDISON	207 W 27TH ST VAULT1	RCRA NonGen / NLR	Lower	122, 0.023, North
C872	VAULT 0019	207 W 27TH ST	NY Spills	Lower	122, 0.023, North
C873	CON EDISON V0019	207 W 27 ST	RCRA NonGen / NLR, NY MANIFEST	Lower	122, 0.023, North
C874	CON ED	207 W 27TH ST VAULT2	NY MANIFEST	Lower	122, 0.023, North
C875	CON EDISON	207 W 27TH ST VAULT1	NJ MANIFEST	Lower	122, 0.023, North
C876	CON EDISON	207 W 27TH ST VAULT2	NJ MANIFEST	Lower	122, 0.023, North
V877	MENDIK REALTY - 11 P	11 PENN PLZ - BASEME	RCRA NonGen / NLR, FINDS, ECHO	Higher	123, 0.023, NNE
O878	CON EDISON	205 W 23RD ST	NY MANIFEST	Lower	126, 0.024, West
O879	VAULT #4457	202 WEST 23RD STREET	NY Spills	Lower	127, 0.024, WSW
I880	ARADCO LTD.	207 W 25TH ST	NY UST	Lower	131, 0.025, NW
I881	ARADCO LTD.	207 W 25TH ST	UST FINDER	Lower	131, 0.025, NW
I882	ARADCO LTD.	207 W 25TH ST	NY AST	Lower	131, 0.025, NW
I883	D & B REPRODUCTIONS	207 W 25TH ST	RCRA NonGen / NLR, NY MANIFEST	Lower	131, 0.025, NW
I884	DARBERT CORP	207 W 25TH ST	RCRA-VSQG, FINDS, ECHO, NY MANIFEST	Lower	131, 0.025, NW
I885	LOT 44,TAXBLOCK 775	200 WEST 26 STREET	NY E DESIGNATION, NY NYC LAND USE	Lower	133, 0.025, NNW
I886	200-220 WEST 26TH ST	200 W 26TH ST	NY Spills, NY AIRS	Lower	133, 0.025, NNW
I887	HESS TRUCK	200 WEST 26TH STREET	NY Spills	Lower	133, 0.025, NNW
I888	201 W 26 L.L.C./200-	200 WEST 26TH STREET	NY AST	Lower	133, 0.025, NNW
I889	GARIB STEVEN	200 W 26TH ST	RCRA NonGen / NLR	Lower	133, 0.025, NNW
F890	CON EDISON	FO 56 WEST 29 ST	NY MANIFEST	Higher	142, 0.027, ENE
O891	CONSOLIDATED EDISON	208 14 W 23RD ST V60	NY MANIFEST	Lower	143, 0.027, West
O892	CONSLIDATED EDISON	V6081-F/O 208 W 23RD	NY MANIFEST	Lower	143, 0.027, West
AB893	VALET NYC	55 W 25TH ST	EDR Hist Cleaner	Higher	148, 0.028, East
AB894	CHELSEA LANDMARK	55 WEST 25TH STREET	NY AST	Higher	148, 0.028, East
AB895	LOT 1,TAXBLOCK 827	55 WEST 25 STREET	NY E DESIGNATION, NY NYC LAND USE	Higher	148, 0.028, East
O896	LOT 47,TAXBLOCK 772	204 WEST 23 STREET	NY E DESIGNATION, NY NYC LAND USE	Lower	154, 0.029, WSW

MAPPED SITES SUMMARY

Target Property Address:
BRYANT PARK
NEW YORK, NY 10001

Click on Map ID to see full detail.

MAP ID	SITE NAME	ADDRESS	DATABASE ACRONYMS	RELATIVE ELEVATION	DIST (ft. & mi.) DIRECTION
AF897	CON EDISON SERVICE B	706-12 6TH AVE & 22N	RCRA NonGen / NLR	Higher	155, 0.029, SSE
AF898	CON EDISON	706-12 6TH AVE & 22N	NY MANIFEST	Higher	155, 0.029, SSE
V899	CON EDISON - VAULT 6	390 7TH AVE	RCRA-LQG	Higher	157, 0.030, NNE
V900	CON EDISON - VAULT 6	390 7TH AVE	NY MANIFEST	Higher	157, 0.030, NNE
AC901	CON EDISON SERVICE B	52 W 27TH ST FRONT O	RCRA NonGen / NLR, NY MANIFEST	Higher	157, 0.030, ENE
F902	50 WEST 29TH STREET	50 WEST 29TH STREET	NY Spills	Higher	161, 0.030, ENE
F903	FLOWER TENANTS CORPO	50 WEST 29TH STREET	NY AST	Higher	161, 0.030, ENE
X904	MANHOLE #9247	BLDG 119 WEST 31ST S	NY Spills	Higher	163, 0.031, NE
I905	CON EDISON	FO 204 W 26 ST	NY MANIFEST	Lower	163, 0.031, NNW
F906	LOT 72,TAXBLOCK 829	52 WEST 28 STREET	NY E DESIGNATION, NY NYC LAND USE	Higher	164, 0.031, ENE
B907	CON EDISON - GAS MAI	64 W 30 ST	RCRA-LQG, NY MANIFEST, NJ MANIFEST	Higher	165, 0.031, NE
AC908	CONSOLIDATED EDISON	V3793-121 W 27TH ST	NY MANIFEST	Higher	172, 0.033, ENE
AC909	CON EDISON	113 W 27TH ST & 7TH	NY MANIFEST	Higher	172, 0.033, ENE
O910	NYC PUBLIC LIBRARY -	209 W 23RD ST	RCRA NonGen / NLR, FINDS, ECHO, NY MANIFEST	Lower	176, 0.033, West
O911	MUHLENBERG BRANCH LI	209 WEST 23RD STREET	NY AST	Lower	176, 0.033, West
O912	CON EDISON	209-207 W 23RD ST &	NY MANIFEST	Lower	176, 0.033, West
O913	LOT 38,TAXBLOCK 773	209 WEST 23 STREET	NY E DESIGNATION, NY NYC LAND USE	Lower	176, 0.033, West
AC914	LOT 75,TAXBLOCK 828	50 WEST 27 STREET	NY E DESIGNATION, NY NYC LAND USE	Higher	178, 0.034, ENE
AG915	VAULT 5751	200 WEST 25TH ST	NY Spills	Lower	178, 0.034, NW
AG916	CON ED - V 1321	200 W 25 ST	RCRA NonGen / NLR, NY MANIFEST	Lower	178, 0.034, NW
AG917	CON EDISON	200 W 25TH ST	RCRA NonGen / NLR, FINDS, ECHO	Lower	178, 0.034, NW
AG918	CON EDISON	200 W 25TH ST	NJ MANIFEST	Lower	178, 0.034, NW
AG919	CON EDISON	200 W 25TH ST	NY MANIFEST	Lower	178, 0.034, NW
AF920	BURLINGTON	707 6TH AVENUE	E MANIFEST	Higher	179, 0.034, SSE
N921	VAULT 2161	201 WEST 24TH STREET	NY Spills	Lower	185, 0.035, WNW
S922	304 W 30TH ST	304 W 30TH ST	NY LTANKS	Lower	185, 0.035, NNW
H923	CON EDISON	200 W 27TH ST	NY MANIFEST	Lower	187, 0.035, NNW
AE924	CON EDISON SERVICE B	52 W 31 ST FRONT OF	RCRA NonGen / NLR, NY MANIFEST	Higher	190, 0.036, NE
AH925	CON EDISION - R 9786	66 WEST 26TH ST. 66	RCRA NonGen / NLR, NY MANIFEST	Higher	191, 0.036, East
AI926	CON EDISON SERVICE B	79 W 23RD ST	RCRA NonGen / NLR, NY MANIFEST	Higher	193, 0.037, SE
AI927	CON EDISON	79 W 23RD ST FRONT O	NY MANIFEST	Higher	193, 0.037, SE
AI928	CON EDISON SERVICE B	79 W 23RD ST FRONT O	RCRA NonGen / NLR, FINDS	Higher	193, 0.037, SE
O929	LOT 52,TAXBLOCK 772	206 WEST 23 STREET	NY E DESIGNATION, NY NYC LAND USE	Lower	195, 0.037, WSW
S930	CON EDISON SERVICE B	415 8TH AVE & 30TH S	RCRA NonGen / NLR	Higher	196, 0.037, North
AI931	CON EDISON	80 W 23RD ST	NY MANIFEST	Higher	197, 0.037, SSE
AI932	CON EDISON - SERVICE	80 WEST 23RD ST.	RCRA-LQG	Higher	197, 0.037, SSE
AC933	STORE	48 WEST 27TH STREET	NY LTANKS	Higher	198, 0.038, ENE
F934	COMMERCIAL PROPERTY	49 WEST 28TH ST	NY LTANKS	Higher	203, 0.038, ENE
AJ935	FASHION INSTITUTE OF	W 27TH ST	RCRA-SQG, FINDS, ECHO, NY MANIFEST, NJ MANIFEST, E...	Lower	206, 0.039, NNW

MAPPED SITES SUMMARY

Target Property Address:
BRYANT PARK
NEW YORK, NY 10001

Click on Map ID to see full detail.

MAP ID	SITE NAME	ADDRESS	DATABASE ACRONYMS	RELATIVE ELEVATION	DIST (ft. & mi.) DIRECTION
AJ936	CON EDISON AT FASHIO	227 W 27TH ST	RCRA NonGen / NLR, NY MANIFEST	Lower	206, 0.039, NNW
AC937	CON EDISON	55 W 27TH ST	RCRA NonGen / NLR, FINDS, ECHO	Higher	207, 0.039, ENE
AC938	CON EDISON	55 W 27TH ST	NJ MANIFEST	Higher	207, 0.039, ENE
AC939	CON EDISON	55 W 27TH ST	NY MANIFEST	Higher	207, 0.039, ENE
U940	LOT 45,TAXBLOCK 780	204 WEST 31 STREET	NY E DESIGNATION, NY NYC LAND USE	Higher	209, 0.040, North
AE941	1255 BROADWAY	1255 BROADWAY	NY UST	Higher	210, 0.040, NE
AE942	1255 BROADWAY	1255 BROADWAY	UST FINDER	Higher	210, 0.040, NE
AJ943	CON ED	245 WEST 27TH STREET	NY Spills	Lower	211, 0.040, NNW
AJ944	CON EDISON - VS 1798	245 W. 27TH ST.	RCRA NonGen / NLR, NY MANIFEST	Lower	211, 0.040, NNW
AK945	LOT 134,TAXBLOCK 773	202 WEST 24 STREET	NY E DESIGNATION, NY NYC LAND USE	Lower	211, 0.040, WNW
AK946	M&L LAUNDRY INC	202 W 24TH ST	EDR Hist Cleaner	Lower	211, 0.040, WNW
AD947	CENTRAL PARKING SYST	254 WEST 31ST STREET	UST FINDER	Higher	212, 0.040, North
AD948	BASEMENT	254 WEST 31ST STREET	NY Spills	Higher	212, 0.040, North
AD949	CENTRAL PARKING SYST	254 WEST 31ST STREET	NY UST, NY AST	Higher	212, 0.040, North
AD950	LOT 60,TAXBLOCK 780	232 WEST 31 STREET	NY E DESIGNATION, NY NYC LAND USE	Higher	213, 0.040, North
AD951	OLD POWER PLANT	232 WEST 31ST ST	NY Spills	Higher	213, 0.040, North
AB952	CON EDISON SERVICE B	54 W 25TH ST	RCRA NonGen / NLR, NY MANIFEST	Higher	215, 0.041, ESE
AL953	SMG FOOD MARKET INC	305 W 30TH ST	EDR Hist Auto	Higher	216, 0.041, NNW
B954	SPILL NUMBER 0013043	46 W 30TH ST	NY Spills	Higher	220, 0.042, ENE
AD955	CON EDISON	252 W 31ST ST & 8TH	NY MANIFEST	Higher	222, 0.042, North
AM956	MONTE NOVELTY PLATIN		PFAS ECHO	Higher	222, 0.042, ENE
AC957	VAULT 3678	44 WEST 28TH ST	NY Spills	Higher	222, 0.042, ENE
AC958	DIGITAL PRE-PRESS IN	44 W 28TH ST	RCRA NonGen / NLR	Higher	222, 0.042, ENE
AC959	HORAN ENGRAVING CO I	44 W 28TH ST	RCRA-VSQG, FINDS, ECHO, NY MANIFEST	Higher	222, 0.042, ENE
AC960	44 WEST 28 PENN PLAZ	44 WEST 28TH STREET	NY AST	Higher	222, 0.042, ENE
AE961	F G P WEST 32ND STRE	110 W 32ND ST - BASE	RCRA NonGen / NLR, FINDS, ECHO, NY MANIFEST	Higher	223, 0.042, NE
AE962	110 WEST 32ND STREET	110 WEST 32ND STREET	NY AST	Higher	223, 0.042, NE
AC963	RADIO WAVE LLC	49 WEST 27TH STREET	NY AST	Higher	225, 0.043, ENE
AE964	CON EDISON	61 W 31ST ST	RCRA NonGen / NLR, FINDS, ECHO	Higher	225, 0.043, NE
AE965	CON EDISON	61 W 31 ST	NY MANIFEST	Higher	225, 0.043, NE
AE966	CON EDISON	61 W 31ST ST	RCRA NonGen / NLR	Higher	225, 0.043, NE
AE967	CON EDISON	61 W 31 ST	NJ MANIFEST	Higher	225, 0.043, NE
AE968	COMMERCIAL	1263 BROADWAY	NY Spills	Higher	227, 0.043, NE
AD969	AMTRAK STEAM PLANT	242 WEST 31ST ST	RCRA NonGen / NLR, NY MANIFEST	Higher	229, 0.043, North
AD970	UNKNOWN BUILDING	236 WEST 31 STREET	NY Spills	Higher	229, 0.043, North
AD971	PENN STATION POWER P	246 WEST 31ST STREET	NY TANKS	Higher	229, 0.043, North
AD972	CON EDISON - MANHOLE	262 W 31ST ST	RCRA-LQG	Higher	229, 0.043, North
AD973	CON EDISON - MANHOLE	262 W 31 ST	RCRA-LQG, FINDS, ECHO	Higher	229, 0.043, North
AD974	CON EDISON	262 W 31 ST	NY MANIFEST	Higher	229, 0.043, North

MAPPED SITES SUMMARY

Target Property Address:
BRYANT PARK
NEW YORK, NY 10001

Click on Map ID to see full detail.

MAP ID	SITE NAME	ADDRESS	DATABASE ACRONYMS	RELATIVE ELEVATION	DIST (ft. & mi.) DIRECTION
AE975	SULTANA FASHION	1265 BROADWAY	EDR Hist Cleaner	Higher	229, 0.043, NE
AE976	1265 BROADWAY	1265 BROADWAY	NY AST	Higher	229, 0.043, NE
AN977	TRANSFORMER VAULT #8	IFO 206 7TH AVE	NY Spills	Lower	232, 0.044, WSW
AB978	ACE ATLAS	48 WEST 25TH STREET	NY LTANKS	Higher	232, 0.044, ESE
AB979	48 WEST 25TH ST	48 WEST 25TH ST	NY AST	Higher	232, 0.044, ESE
AI980	MASONIC HALL	71 WEST 23RD ST	NY AST, NY Spills	Higher	233, 0.044, SE
AI981	GROW TUNNELING CORP	71 W 23RD ST	RCRA NonGen / NLR, FINDS, ECHO, NY MANIFEST	Higher	233, 0.044, SE
AI982	DUANE READE	71 W. 23RD ST., FRNT	E MANIFEST	Higher	233, 0.044, SE
AI983	CON EDISION - V8176	71 W.23 ST. 71 W.23	RCRA NonGen / NLR, NY MANIFEST	Higher	233, 0.044, SE
AI984	VAULT V-8176	71 WEST 23RD STREET	NY Spills	Higher	233, 0.044, SE
F985	MONTE NOVELTY PLATIN	44 W 29TH ST	RCRA NonGen / NLR, FINDS, ECHO	Higher	234, 0.044, ENE
AK986	LOT 7502,TAXBLOCK 77	213 WEST 23 STREET	NY E DESIGNATION, NY NYC LAND USE	Lower	235, 0.045, West
X987	CON EDISON	144 W 32ND ST	NJ MANIFEST	Higher	236, 0.045, NNE
X988	CON EDISON	144 W 32ND ST	RCRA NonGen / NLR	Higher	236, 0.045, NNE
X989	CON ED	144 W 32ND ST	NY MANIFEST	Higher	236, 0.045, NNE
X990	CON EDISON	144 W 32ND ST	NJ MANIFEST	Higher	236, 0.045, NNE
X991	CON EDISON	144 W 32ND ST	RCRA NonGen / NLR, FINDS, ECHO	Higher	236, 0.045, NNE
X992	CON EDISON	144 W 32ND ST	NY MANIFEST	Higher	236, 0.045, NNE
X993	CON EDISON	144 W 32ND ST	NY MANIFEST	Higher	236, 0.045, NNE
AE994	LAUNDRY HAPPYDAY INC	1261 BROADWAY RM 100	EDR Hist Cleaner	Higher	237, 0.045, NE
AE995	UNKNOWN	1261 BROADWAY	NY Spills	Higher	237, 0.045, NE
X996	P.M.H.N. INC	134 WEST 32ND ST	NY AST	Higher	237, 0.045, NNE
AJ997	CON EDISON	213 W 26TH	NJ MANIFEST	Lower	239, 0.045, NNW
AJ998	CON EDISON	213 W 26TH	RCRA NonGen / NLR, FINDS, ECHO	Lower	239, 0.045, NNW
AJ999	CON EDISON	213 W 26TH	NY MANIFEST	Lower	239, 0.045, NNW
AO1000	CON EDISON SERVICE B	1241 BROADWAY FRONT	RCRA NonGen / NLR, NY MANIFEST	Higher	239, 0.045, NE
AO1001	1241 BROADWAY LLC	1241 BROADWAY	NY MANIFEST	Higher	239, 0.045, NE
AO1002	1241 BROADWAY LLC	1241 BROADWAY	RCRA-LQG, E MANIFEST	Higher	239, 0.045, NE
AP1003	UNITED ENTERPRISES	116 WEST 32ND STREET	NY AST	Higher	239, 0.045, NE
AQ1004	FT HAMILTON ARMY BAS	7TH AVE/FT HAMILTON	NY Spills	Lower	240, 0.045, NNW
AQ1005	7TH AVE BET 46 & 47T	7TH AVE BET 46 & 47T	NY Spills	Lower	240, 0.045, NNW
AH1006	COMMERCIAL BLDG	55 W 26TH ST	NY LTANKS	Higher	240, 0.045, East
AH1007	THE CAPITOL AT CHELS	55 WEST 26TH STREET	NY AST	Higher	240, 0.045, East
AE1008	CON EDISON - MANHOLE	104 W 32ND ST	RCRA-LQG	Higher	242, 0.046, NE
AE1009	CON EDISON - MANHOLE	104 W 32ND ST	NY MANIFEST	Higher	242, 0.046, NE
AL1010	CON EDISON	415 8TH AVE & 30TH S	NY E DESIGNATION, NY MANIFEST, NY NYC LAND USE	Higher	242, 0.046, North
AL1011	US POSTAL SERVICE	421 EIGHTH AVE	NY MANIFEST	Higher	242, 0.046, North
AL1012	JAMES A FARLEY POST	421 8TH AVE	NJ MANIFEST	Higher	242, 0.046, North
AL1013	MOYIHAN STATION DEVE	421 8TH AVE	NY MANIFEST	Higher	242, 0.046, North

MAPPED SITES SUMMARY

Target Property Address:
BRYANT PARK
NEW YORK, NY 10001

Click on Map ID to see full detail.

MAP ID	SITE NAME	ADDRESS	DATABASE ACRONYMS	RELATIVE ELEVATION	DIST (ft. & mi.) DIRECTION
AL1014	MOYNIHAN STATION DEV	421 8TH AVE	PA MANIFEST	Higher	242, 0.046, North
AI1015	CON EDISON SERVICE B	69 W 23RD	RCRA NonGen / NLR, NY MANIFEST	Higher	243, 0.046, SE
AE1016	100 WEST 32ND STREET	100 WEST 32ND STREET	NY AST	Higher	244, 0.046, NE
AN1017	CON EDISON	213-215 7TH AVE & 22	NY MANIFEST	Lower	244, 0.046, WSW
AO1018	CON EDISON - SERVICE	57 W 31ST ST	NY MANIFEST	Higher	246, 0.047, NE
AR1019	ELEVEN PENN PLAZA	11 PENN PLAZA	NY AST	Higher	246, 0.047, NNE
AJ1020	212 W 27TH ST	212 W 27TH ST	NY Spills	Lower	249, 0.047, NNW
AS1021	147 WEST 22ND ST. CO	147 WEST 22ND STREET	NY AST	Lower	250, 0.047, SW
AR1022	CON EDISON AT 2 PENN	2 PENN PLZ - BASEMEN	RCRA NonGen / NLR, ICIS, FINDS, ECHO, NY MANIFEST	Higher	250, 0.047, NNE
AR1023	MENDIK REALTY - TWO	2 PENNSYLVANIA PLZ -	RCRA NonGen / NLR, FINDS, ECHO, NY MANIFEST	Higher	250, 0.047, NNE
AR1024	COMPUGRAPHIC CORP	2 PENNSYLVANIA PLZ S	RCRA NonGen / NLR, FINDS, ECHO, NY MANIFEST	Higher	250, 0.047, NNE
AL1025	308 W 30 ST	308 WEST 30TH STREET	NY AST	Lower	251, 0.048, NNW
AN1026	VAULT #6081	208 WEST 23RD STREET	NY Spills	Lower	251, 0.048, West
AN1027	216725; 208 W 23 ST	208 W 23 ST AND 7TH	NY Spills	Lower	251, 0.048, West
AN1028	APARTMENT BUILDING	208 WEST 23RD STREET	NY AST, NY Spills	Lower	251, 0.048, West
AN1029	TRANSFORMER VAULT #6	IFO 208 W. 23RD ST	NY Spills	Lower	251, 0.048, West
AN1030	VAULT#6081	208 WEST 23 STREET	NY Spills, NY NYC LAND USE	Lower	251, 0.048, West
AN1031	CON EDISON - VAULT 6	208 WEST 23 ST	RCRA NonGen / NLR, NY MANIFEST	Lower	251, 0.048, West
AS1032	CONSTRUCTION SITE	133-145 WEST 22 ST	NY Spills	Lower	252, 0.048, SSW
AF1033	TOP OF THE LOFTS, IN	129 WEST 22ND STREET	NY AST	Lower	253, 0.048, SSW
AO1034	1245 BROADWAY	1245 BROADWAY	NY AST	Higher	253, 0.048, NE
AI1035	CON EDISON - SERVICE	72 WEST 23RD ST.	RCRA-LQG	Higher	254, 0.048, SSE
AI1036	CON EDISON	72 W 23RD ST	NY MANIFEST	Higher	254, 0.048, SSE
AB1037	CON EDISON MANHOLE:	46 W 25TH ST	RCRA NonGen / NLR, NY MANIFEST	Higher	257, 0.049, ESE
AB1038	MARVEL ENTERTAINMENT	45 W 25TH ST 3RD FLO	NY MANIFEST	Higher	258, 0.049, ESE
AB1039	MARVEL ENTERTAINMENT	45 W 25TH ST 3RD FLO	RCRA NonGen / NLR	Higher	258, 0.049, ESE
AD1040	210 WEST 31ST STREET	210 WEST 31ST STREET	NY NYC OER	Higher	258, 0.049, North
AM1041	KEW MANAGEMENT CORP	40 WEST 29TH STREET	NY AST	Higher	260, 0.049, ENE
AM1042	UNKNOWN RESIDENCE	40 WEST 29TH ST	NY Spills	Higher	260, 0.049, ENE
AM1043	SERVICE BOX #5513	40 W 29TH ST	NY Spills	Higher	260, 0.049, ENE
AR1044	CON EDISON	146 W 32 ST	NY MANIFEST	Higher	262, 0.050, NNE
AN1045	CON EDISON	211 7TH AVE & WAVERL	NY MANIFEST	Lower	262, 0.050, SW
AN1046	ST FRANCIS RESIDENCE	155 WEST 22ND ST	NY AST	Lower	263, 0.050, SW
AT1047	49 WEST 24TH TENANTS	49 WEST 24TH STREET	NY AST	Higher	264, 0.050, ESE
AT1048	SPILL NUMBER 9914234	49/51 W. 24TH ST	NY LTANKS	Higher	264, 0.050, ESE
AN1049	203 WEST 22ND STREET	203 W.22ND ST	NY Spills	Lower	264, 0.050, WSW
AT1050	CON EDISON	53 W 24TH ST	NY MANIFEST	Higher	264, 0.050, ESE
AT1051	CON EDISON	53 W 24TH ST	RCRA NonGen / NLR, FINDS, ECHO	Higher	264, 0.050, ESE
AT1052	CON EDISON	53 W 24TH ST	NJ MANIFEST	Higher	264, 0.050, ESE

MAPPED SITES SUMMARY

Target Property Address:
BRYANT PARK
NEW YORK, NY 10001

Click on Map ID to see full detail.

MAP ID	SITE NAME	ADDRESS	DATABASE ACRONYMS	RELATIVE ELEVATION	DIST (ft. & mi.) DIRECTION
AT1053	THE VANGUARD CHELSEA	77 WEST 24TH STREET	NY AST	Higher	264, 0.050, ESE
AT1054	SPILL NUMBER 0301501	77 WEST 24TH ST	NY Spills	Higher	264, 0.050, ESE
AS1055	MH 4396	153 W 22ND ST	NY Spills	Lower	264, 0.050, SW
AS1056	FLORENCIA PROPERTIES	145 W. 22ND ST.	NY AST	Lower	266, 0.050, SSW
AM1057	SPILL NUMBER 0111515	39 WEST 29TH STREET	NY Spills	Higher	267, 0.051, ENE
AM1058	39 W 29TH ST	39 W 29TH STREET	NY AST	Higher	267, 0.051, ENE
AP1059	CON ED	140 W 32ND ST	NY MANIFEST	Higher	267, 0.051, NNE
AO1060	1239 OPERATING CORPO	1239 BROADWAY	NY UST	Higher	267, 0.051, NE
AO1061	COMMERCIAL BUILDING	1239 BROADWAY	NY Spills	Higher	267, 0.051, NE
AO1062	1239 OPERATING CORP	1239 BROADWAY	NY Spills	Higher	267, 0.051, NE
AO1063	SIDEWALK	1239 BROADWAY	NY Spills	Higher	267, 0.051, NE
AO1064	COMMERCIAL BLDG	1239 BROADWAY	NY Spills	Higher	267, 0.051, NE
AO1065	1239 OPERATING CORPO	1239 BROADWAY	UST FINDER	Higher	267, 0.051, NE
AF1066	PUMPING INTO SEWER	105 WEST 22ND ST	NY Spills	Higher	267, 0.051, South
AM1067	CON EDISON SERVICE B	43 W 28TH ST FRONT O	RCRA NonGen / NLR, FINDS, ECHO, NY MANIFEST	Higher	268, 0.051, ENE
AU1068	CON EDISON SERVICE B	230-228 W 27TH ST &	RCRA NonGen / NLR, FINDS	Lower	270, 0.051, NNW
AU1069	CON EDISON SERVICE B	353 8TH AVE & 27TH S	RCRA NonGen / NLR, FINDS	Lower	270, 0.051, NNW
AU1070	CON EDISON SERVICE B	346-348 8TH AVE & 27	RCRA NonGen / NLR, FINDS	Lower	270, 0.051, NNW
AV1071	CON EDISON	311 W 29 ST	NY MANIFEST	Lower	272, 0.052, NNW
AL1072	CON EDISON SERVICE B	252 W 31ST ST & 8TH	RCRA NonGen / NLR, FINDS	Higher	274, 0.052, North
AL1073	CON EDISON MANHOLE:	8TH AVE & 31ST ST MH	RCRA NonGen / NLR, FINDS	Higher	274, 0.052, North
AU1074	CON EDISON	8TH AVE & W 27TH ST	RCRA NonGen / NLR	Lower	276, 0.052, NNW
AU1075	CON EDISON	8TH AVE & W 27TH ST	NY MANIFEST	Lower	276, 0.052, NNW
AU1076	CON EDISON	8TH AVE & W 27TH ST	NJ MANIFEST	Lower	276, 0.052, NNW
AU1077	CON EDISON	8TH AVE & W 27TH ST	NJ MANIFEST	Lower	276, 0.052, NNW
AU1078	CON ED	8TH AVE & W 27TH ST	NY MANIFEST	Lower	276, 0.052, NNW
AU1079	CON EDISON	8TH AVE & W 27TH ST	RCRA NonGen / NLR, FINDS, ECHO	Lower	276, 0.052, NNW
AC1080	40 WEST 27TH ST	40 WEST 27TH ST	NY AST	Higher	277, 0.052, East
AD1081	CON EDISON MANHOLE 0	262 W 31ST ST BTWN 7	RCRA NonGen / NLR, NY MANIFEST	Higher	278, 0.053, North
AR1082	SPILL NUMBER 0314161	32ND ST/7TH AVE	NY Spills	Higher	279, 0.053, NNE
AL1083	NY PENN STATION TRAC	8TH/31ST ST	NY Spills	Higher	279, 0.053, North
AN1084	CON EDISON SERVICE B	209 7TH AVE FRONT OF	RCRA NonGen / NLR, NY MANIFEST	Lower	280, 0.053, SW
AL1085	PENN STATION	8TH & 31ST ST	NY Spills	Higher	281, 0.053, North
AL1086	CON EDISON	8 AVE & 31 ST	NY MANIFEST	Higher	281, 0.053, North
AL1087	AMTRAK SERVICE PLANT	31ST & 8TH AVE	RCRA NonGen / NLR	Higher	281, 0.053, North
AL1088	CON EDISON MANHOLE:	8TH AVE & 31ST ST	RCRA NonGen / NLR	Higher	281, 0.053, North
AL1089	PEN STATION	31ST ST AND 8TH AVE	NY Spills	Higher	281, 0.053, North
AL1090	X	31 ST / 8TH AV	NY Spills	Higher	281, 0.053, North
AL1091	CON EDISON MANHOLE 3	W 31ST ST & 8TH AVE	RCRA NonGen / NLR	Higher	281, 0.053, North

MAPPED SITES SUMMARY

Target Property Address:
BRYANT PARK
NEW YORK, NY 10001

Click on Map ID to see full detail.

MAP ID	SITE NAME	ADDRESS	DATABASE ACRONYMS	RELATIVE ELEVATION	DIST (ft. & mi.) DIRECTION
AL1092	CON EDISON	8TH AVE & 31ST ST	NY MANIFEST	Higher	281, 0.053, North
AL1093	PENN STATION	31 ST AND 8 AVE	NY Spills	Higher	281, 0.053, North
AL1094	CONSOLIDATED EDISON	W 31 ST & 8 AVE	NY MANIFEST	Higher	281, 0.053, North
AL1095	PENN STATION	8TH AVE AND 31ST ST	NY Spills	Higher	281, 0.053, North
AR1096	32ND ST & 7TH AVE/MA	32ND ST & 7TH AVENUE	NY Spills	Higher	281, 0.053, NNE
AR1097	CONSOLIDATED EDISON	7TH AVENUE & 32ND ST	NY MANIFEST	Higher	281, 0.053, NNE
AR1098	CON EDISON - GAS MAI	7TH AVENUE & 32ND ST	NJ MANIFEST	Higher	281, 0.053, NNE
AR1099	CON EDISON	32 ST & 7 AVE	RCRA NonGen / NLR, NY MANIFEST	Higher	281, 0.053, NNE
AR1100	PENN STATION	W. 32ND ST./7TH AVE.	NY Spills	Higher	281, 0.053, NNE
AR1101	CON EDISON - GAS MAI	7TH AVENUE & 32ND ST	RCRA-LQG	Higher	281, 0.053, NNE
AO1102	CON EDISON MANHOLE 2	W 31 ST & BROADWAY	RCRA NonGen / NLR	Higher	282, 0.053, NE
AO1103	V4139 -- N W 31 ST 5	WEST 31ST ST & BROAD	NY Spills	Higher	282, 0.053, NE
AJ1104	CON EDISON	240-36 W 27TH ST & 8	NY MANIFEST	Lower	282, 0.053, NNW
AQ1105	LOT 46,TAXBLOCK 775	220 WEST 26 STREET	NY E DESIGNATION, NY NYC LAND USE	Lower	285, 0.054, NNW
AH1106	38 WEST 26TH ST APT	38 WEST 26TH ST APT	NY Spills	Higher	286, 0.054, East
AH1107	C12 LEFTS REALTY INC	38 WEST 26TH STREET	NY AST	Higher	286, 0.054, East
AU1108	PENN HOUSE CLEANERS	339 8TH AVE	EDR Hist Cleaner	Lower	286, 0.054, NW
AU1109	PENN HOUSE CLEANERS	339 8TH AVE	RCRA-SQG, NY DRYCLEANERS, NY MANIFEST	Lower	286, 0.054, NW
AP1110	IN FRONT OF CHURCH	WEST 32ND ST BET 6TH	NY Spills	Higher	286, 0.054, NNE
AM1111	SERVICE BOX #5515	36 W 29TH ST	NY Spills	Higher	287, 0.054, ENE
AR1112	CON ED V 1607	400 7TH AVE	RCRA NonGen / NLR, NY MANIFEST	Higher	287, 0.054, NNE
AE1113	CON EDISON	886-90 W 6TH AVE & 3	NY MANIFEST	Higher	287, 0.054, NE
AO1114	TTF	1235 BROADWAY	NY LTANKS	Higher	292, 0.055, ENE
AO1115	1239 OPERATING CORPO	1235 BROADWAY	NY AST	Higher	292, 0.055, ENE
AO1116	RESIDENCE	1235 BROADWAY	NY Spills	Higher	292, 0.055, ENE
AE1117	CORNER OF 32ND ST	W.32ND ST & 6TH AVE	NY Spills	Higher	295, 0.056, NE
AE1118	VAULT #8095 & 7060	101-135 WEST 32ST ST	NY Spills	Higher	295, 0.056, NE
AC1119	OFFICE BUILDING	45 WEST 27TH STREET	NY LTANKS	Higher	300, 0.057, ENE
AC1120	FM RING ASSOCIATES,	45 W 27TH ST	UST FINDER	Higher	300, 0.057, ENE
AC1121	FM RING ASSOCIATES,	45 W 27TH ST	NY UST	Higher	300, 0.057, ENE
AH1122	KIAMIE PRINCESS MARI	37 W 26TH ST	NY AST	Higher	304, 0.058, East
AH1123	SANDBERG & SIKORSKI	37 W 26TH ST	RCRA NonGen / NLR, NY MANIFEST	Higher	304, 0.058, East
AK1124	CON EDISON	221-219 W 23RD ST &	NY MANIFEST	Lower	304, 0.058, West
AN1125	CON EDISON	OPP 213 W 22 ST	NY MANIFEST	Lower	307, 0.058, WSW
AW1126	TO ROADWAY	40 WEST 28TH ST	NY Spills	Higher	310, 0.059, ENE
AI1127	40 WEST 24TH STREET	40 WEST 24TH STREET	NY AST	Higher	311, 0.059, SE
AI1128	VAULT	46 W 24TH ST	NY Spills	Higher	311, 0.059, SE
AI1129	CONSOLIDATED EDISON	BRIDGE PLACE AND 58	NY MANIFEST	Higher	311, 0.059, SE
AS1130	MASTER VU-140 W 22ND		PFAS ECHO	Lower	312, 0.059, SSW

MAPPED SITES SUMMARY

Target Property Address:
BRYANT PARK
NEW YORK, NY 10001

Click on Map ID to see full detail.

MAP ID	SITE NAME	ADDRESS	DATABASE ACRONYMS	RELATIVE ELEVATION	DIST (ft. & mi.) DIRECTION
AI1131	61-65 WEST 23RD STRE	61-65 WEST 23RD STRE	NY AST	Higher	313, 0.059, SE
AI1132	61 WEST 23RD STREET	61-65 WEST 23RD STRE	NY AST	Higher	313, 0.059, SE
AI1133	139 E 66 ST CORP	61 W 23RD ST LBBY	EDR Hist Auto	Higher	313, 0.059, SE
AI1134	CON EDISON SERVICE B	61-65 W 23RD ST & 6T	RCRA NonGen / NLR, NY MANIFEST	Higher	313, 0.059, SE
AM1135	SB 5516	34 WEST 29TH ST	NY Spills	Higher	313, 0.059, ENE
AS1136	APARTMENT BUILDING	W. 22ND ST. BET 6TH	NY Spills	Lower	313, 0.059, SSW
AX1137	MANHOLE 55385	WEST 22ND ST/6TH AVE	NY Spills	Higher	313, 0.059, South
AL1138	APRT BUILDING -TTF	315-325 WEST 30TH ST	NY LTANKS	Higher	314, 0.059, NNW
AN1139	MANHOLE 44456	WEST 22ND ST / 7TH A	NY Spills	Lower	315, 0.060, WSW
AN1140	WEST 22ND ST/BETWEEN	W 22ND ST / 7TH AV	NY Spills	Lower	315, 0.060, WSW
AE1141	CON EDISON - VAULT V	101 W 32ND ST	NY MANIFEST	Higher	315, 0.060, NE
AE1142	CON EDISON - VAULT V	101 W 32ND ST	RCRA-LQG	Higher	315, 0.060, NE
AX1143	ROADWAY	6TH AVE & 22ND ST	NY Spills	Higher	317, 0.060, South
AX1144	CON EDISON	W 22ND ST & 6TH AVE	NY MANIFEST	Higher	317, 0.060, South
AX1145	CON EDISON MANHOLE:	W 22ND ST & 6TH AVE	RCRA NonGen / NLR, FINDS	Higher	317, 0.060, South
AX1146	IN ROADWAY	6TH AV / 22 ND ST	NY Spills	Higher	317, 0.060, South
AT1147	4324 COMPANY	43 WEST 24TH ST	NY AST	Higher	317, 0.060, ESE
AT1148	IDEAL LABEL INC	43 W 24TH ST	RCRA NonGen / NLR, FINDS, ECHO, NY MANIFEST	Higher	317, 0.060, ESE
AX1149	CON EDISON SERVICE B	61 W 22ND ST	RCRA NonGen / NLR, NY MANIFEST	Higher	318, 0.060, SSE
AR1150	PENN STA TRACK #4	PENN STA TRACK #4	NY Spills	Higher	319, 0.060, NNE
AI1151	LOT 11,TAXBLOCK 824	51 WEST 22 STREET	NY E DESIGNATION	Higher	321, 0.061, SSE
AM1152	37 WEST 28 STREET	37 WEST 28TH STREET	NY AST	Higher	322, 0.061, ENE
AJ1153	CON EDISON	220 W 27TH ST	RCRA NonGen / NLR, NY MANIFEST, NJ MANIFEST	Lower	324, 0.061, NNW
AO1154	CON EDISON SERVICE B	1244 BROADWAY FRONT	RCRA NonGen / NLR, NY MANIFEST	Higher	327, 0.062, NE
AJ1155	CON EDISON	230-228 W 27TH ST &	NY MANIFEST	Lower	328, 0.062, NNW
AN1156	CON EDISON	F/O 217 W 22 ST	NY MANIFEST	Lower	329, 0.062, WSW
AK1157	APARTMENT	220 WEST 24TH STREET	NY Spills	Lower	331, 0.063, WNW
AH1158	ENTERON GROUP LLC		PFAS ECHO	Higher	331, 0.063, ESE
AT1159	40 WEST 25TH STREET	40 WEST 25TH STREET	UST FINDER	Higher	333, 0.063, ESE
AT1160	ENTERON GROUP LLC	40 WEST 25TH ST	NY AST, RCRA NonGen / NLR, ICIS, US AIRS, NY...	Higher	333, 0.063, ESE
AH1161	41-51 W 25TH ST	41-51 W 25TH ST	NY AST	Higher	333, 0.063, ESE
AM1162	CON EDISON SERVICE B	1225 BROADWAY & 29TH	RCRA NonGen / NLR, NY MANIFEST	Higher	333, 0.063, ENE
AL1163	PR 30 LLC	317-325 WEST 30TH ST	NY AST	Higher	334, 0.063, NNW
AW1164	ROTTEN VENT PIPE - T	38 WEST 28 TH ST	NY LTANKS	Higher	335, 0.063, ENE
AO1165	EDWARD S GORDON CO	1250 BROADWAY	RCRA NonGen / NLR, FINDS, ECHO, NY MANIFEST	Higher	335, 0.063, NE
AO1166	CON EDISON	1250 BROADWAY	RCRA NonGen / NLR, FINDS, ECHO	Higher	335, 0.063, NE
AO1167	CON EDISON	1250 BROADWAY	NJ MANIFEST	Higher	335, 0.063, NE
AO1168	CON EDISON	1250 BROADWAY	NY MANIFEST	Higher	335, 0.063, NE
AU1169	27TH STREET APARTMEN	250 WEST 27TH STREET	NY AST	Lower	336, 0.064, NNW

MAPPED SITES SUMMARY

Target Property Address:
BRYANT PARK
NEW YORK, NY 10001

Click on Map ID to see full detail.

MAP ID	SITE NAME	ADDRESS	DATABASE ACRONYMS	RELATIVE ELEVATION	DIST (ft. & mi.) DIRECTION
AU1170	SPILL NUMBER 9811569	250 WEST 27TH ST	NY Spills	Lower	336, 0.064, NNW
AU1171	BLUE 8 REALTY, LLC	336 8TH AVENUE	NY AST	Lower	336, 0.064, NW
AC1172	CON EDISON	43 W 27TH ST	RCRA NonGen / NLR, FINDS, ECHO	Higher	337, 0.064, ENE
AC1173	CON EDISON MANHOLE:	43 W 27TH E OF 11TH	RCRA NonGen / NLR, FINDS, ECHO, NY MANIFEST	Higher	337, 0.064, ENE
AC1174	CON EDISON	43 W 27TH ST	NY MANIFEST	Higher	337, 0.064, ENE
AC1175	CON EDISON MANHOLE:	43 W 27TH E OF 11TH	NJ MANIFEST	Higher	337, 0.064, ENE
AC1176	CON EDISON	43 W 27TH ST	NJ MANIFEST	Higher	337, 0.064, ENE
AI1177	CON EDISON MANHOLE:	57-3 W 23RD ST & 6TH	RCRA NonGen / NLR, NY MANIFEST	Higher	338, 0.064, SE
AK1178	5537-225 WEST 23RD &	225 W 23RD ST	UST FINDER	Lower	338, 0.064, West
AK1179	HELMSLEY SPEAR	225 WEST 23RD ST	NY Spills	Lower	338, 0.064, West
AK1180	APT BUILDING	225 WEST 23 ST	NY Spills	Lower	338, 0.064, West
AK1181	5537-225 WEST 23RD &	225 W 23RD ST	NY UST, NY AST	Lower	338, 0.064, West
AM1182	VAULT #RVS9773	32 W. 29TH ST	NY Spills	Higher	340, 0.064, ENE
AM1183	CON EDISON - VS 9773	32 WEST 29TH STREET	RCRA NonGen / NLR, NY MANIFEST	Higher	340, 0.064, ENE
AY1184	LOT 59,TAXBLOCK 776	236 WEST 27 STREET	NY E DESIGNATION, NY NYC LAND USE	Lower	341, 0.065, NNW
AY1185	236 WEST 27TH STREET	236 WEST 27TH STREET	NY AST	Lower	341, 0.065, NNW
AY1186	COMMERCIAL BUILDING	236 W. 27TH ST.	NY Spills	Lower	341, 0.065, NNW
AI1187	BEST BUY	60 W 23RD ST	E MANIFEST	Higher	342, 0.065, SE
AI1188	THE CAROLINE	60 WEST 23RD STREET	NY UST	Higher	342, 0.065, SE
AI1189	THE CAROLINE	60 WEST 23RD STREET	NY AST	Higher	342, 0.065, SE
AI1190	60 W. 23RD ST	60 W. 23RD ST (6TH A	NY Spills	Higher	342, 0.065, SE
AI1191	THE CAROLINE	60 WEST 23RD STREET	UST FINDER	Higher	342, 0.065, SE
AO1192	CON EDISON SERVICE B	1238 BROADWAY FRONT	RCRA NonGen / NLR, NY MANIFEST	Higher	342, 0.065, NE
AZ1193	CON EDISON	E BROADWAY SE 32 ST	NY MANIFEST	Higher	342, 0.065, NE
AZ1194	CON EDISON	W 32ND ST & BROADWAY	NY MANIFEST	Higher	342, 0.065, NE
AZ1195	BELL ATLANTIC-NY	32ND ST & BROADWAY	RCRA NonGen / NLR, NY MANIFEST	Higher	342, 0.065, NE
AZ1196	NEW YORK CITY DEP	32ND & BROADWAY	NY MANIFEST	Higher	342, 0.065, NE
AZ1197	MTA NYCT - 32ND STRE	32ND ST & BROADWAY	RCRA NonGen / NLR, NY MANIFEST	Higher	342, 0.065, NE
AZ1198	CON EDISON	W 32ND ST & BROADWAY	RCRA NonGen / NLR, FINDS, ECHO, E MANIFEST	Higher	342, 0.065, NE
AZ1199	CON EDISON	W 32ND ST & BROADWAY	NJ MANIFEST	Higher	342, 0.065, NE
BA1200	CON EDISON	214-09 W 23RD ST & 8	NY MANIFEST	Lower	344, 0.065, West
AO1201	1234 BROADWAY	1234 BROADWAY	NY AST	Higher	349, 0.066, ENE
AM1202	GOLD CLEANER MACHINE	1225 BROADWAY RM 414	EDR Hist Cleaner	Higher	354, 0.067, ENE
AX1203	PSV CLEANERS INC	688 6TH AVE	EDR Hist Cleaner	Higher	355, 0.067, South
AX1204	CON EDISON	688-92 6TH AVE & 21S	NY MANIFEST	Higher	355, 0.067, South
AX1205	SUNSHINE CLEANERS	688 6TH AVE - CNR OF	RCRA NonGen / NLR, FINDS, ECHO, NY MANIFEST	Higher	355, 0.067, South
AX1206	CON EDISON	688-92 6TH AVE & 21S	NY MANIFEST	Higher	355, 0.067, South
AJ1207	CHELSEA TELEVISION S	221 WEST 26TH STREET	NY AST	Lower	357, 0.068, NNW
AK1208	CON EDISON SERVICE B	221-219 W 23RD ST &	RCRA NonGen / NLR	Lower	358, 0.068, West

MAPPED SITES SUMMARY

Target Property Address:
BRYANT PARK
NEW YORK, NY 10001

Click on Map ID to see full detail.

MAP ID	SITE NAME	ADDRESS	DATABASE ACRONYMS	RELATIVE ELEVATION	DIST (ft. & mi.) DIRECTION
AN1209	ANN'S SERVICE STATIO	166 WEST 22ND STREET	UST FINDER RELEASE	Lower	358, 0.068, SW
AN1210	155-161 W 21 ST/ ANN	166 WEST 22ND STREET	UST FINDER RELEASE	Lower	358, 0.068, SW
AN1211	166 W. 22 ST. OWNERS	166 WEST 22ND STREET	NY AST	Lower	358, 0.068, SW
AN1212	166 W. 22ND STREET	166 W. 22ND STREET	NY Spills	Lower	358, 0.068, SW
AN1213	160 W. 22ND STREET	166 WEST 22ND STREET	UST FINDER RELEASE	Lower	358, 0.068, SW
AN1214	160 W. 22ND STREET	166 WEST 22ND STREET	NY LTANKS, NY Spills	Lower	358, 0.068, SW
AN1215	ANN'S SERVICE CORP	166 WEST 22ND STREET	UST FINDER RELEASE	Lower	358, 0.068, SW
AN1216	COMMERCIAL BLDG	166 WEST 22ND STREET	UST FINDER RELEASE	Lower	358, 0.068, SW
AT1217	MADISON PARK 24 LLC	41 W 24 ST	NY AST	Higher	360, 0.068, ESE
AI1218	TIFFANY JDIW	53 W 23RD ST	E MANIFEST	Higher	363, 0.069, SE
AI1219	ADAMS & CO REAL ESTA	53 W 23RD ST 8TH FLO	RCRA-VSQG, FINDS, ECHO, NY MANIFEST	Higher	363, 0.069, SE
AI1220	CON EDISON VAULT: 84	53 W 23RD ST	RCRA NonGen / NLR, NY MANIFEST	Higher	363, 0.069, SE
AI1221	TWENTY THIRD STREET	53 WEST 23RD STREET	NY AST	Higher	363, 0.069, SE
AI1222	TIFFANYS	53 W. 23RD STREET, 7	E MANIFEST	Higher	363, 0.069, SE
AX1223	CON EDISON - MANHOLE	108 W 22ND ST	NY MANIFEST	Higher	367, 0.070, South
AH1224	30 W 26TH STREET	30 WEST 26TH STREET	UST FINDER	Higher	370, 0.070, East
AH1225	30 W 26TH STREET	30 WEST 26TH STREET	NY UST	Higher	370, 0.070, East
AI1226	CONSTRUCTION SITE	56-74 W 23RD ST	NY LTANKS	Higher	371, 0.070, SE
AW1227	SENTON HOTEL	39-41 WEST 27TH ST	NY AST	Higher	374, 0.071, ENE
AM1228	CON EDISON	1205 BROADWAY	NY MANIFEST	Higher	377, 0.071, ENE
AM1229	CON EDISON	1205 BROADWAY	RCRA NonGen / NLR	Higher	377, 0.071, ENE
AM1230	1205-1209 BROADWAY	1205-1209 BROADWAY	NY AST	Higher	377, 0.071, ENE
AM1231	CON EDISON	1205 BROADWAY	NJ MANIFEST	Higher	377, 0.071, ENE
AN1232		160 WEST 22 STREET	NY E DESIGNATION, NY NYC LAND USE	Lower	377, 0.071, SW
AM1233	CON EDISON SERVICE B	1209 BROADWAY FRONT	RCRA NonGen / NLR, NY MANIFEST	Higher	379, 0.072, ENE
AM1234	1209 BROADWAY	1209 BROADWAY	NY Spills	Higher	379, 0.072, ENE
AS1235	150 WEST 22ND ST	150 WEST 22ND ST	NY AST	Lower	379, 0.072, SW
AS1236	GRAPHIC SPECIALTIES	150 W 22ND ST 6TH FL	RCRA NonGen / NLR, FINDS, ECHO, NY MANIFEST	Lower	379, 0.072, SW
AG1237	VAULT 1124	230 WEST 25TH ST	NY Spills	Lower	380, 0.072, NW
AO1238	30TH ST & BROADWAY/M	30TH ST & BROADWAY	NY LTANKS	Higher	380, 0.072, ENE
AO1239	MANHOLE 15373	30 ST NEAR BROADWAY	NY Spills	Higher	381, 0.072, ENE
AS1240	MIMI DI N INC	140 W 22ND ST 5TH FL	RCRA NonGen / NLR, FINDS, ECHO, NY MANIFEST	Lower	382, 0.072, SSW
AS1241	GOLD VALET EAST INC	140 W 22ND ST	RCRA NonGen / NLR, NY MANIFEST	Lower	382, 0.072, SSW
AS1242	GOLD VALET EAST CLEA	140 WEST 22ND STREET	NY DRYCLEANERS	Lower	382, 0.072, SSW
AS1243	HEXAGON ASSOCIATES	140-144 WEST 22ND ST	NY AST	Lower	382, 0.072, SSW
BA1244	CON EDISON - MANHOLE	216 W 23RD ST	RCRA-LQG	Lower	382, 0.072, West
BA1245	ARLINGTON LAUNDERS &	216 W 23RD ST	EDR Hist Cleaner	Lower	382, 0.072, West
BA1246	CHELSEA HOTEL	216 WEST 23RD STREET	NY AST	Lower	382, 0.072, West
BA1247	CON EDISON	216 W 23RD ST	NY MANIFEST	Lower	382, 0.072, West

MAPPED SITES SUMMARY

Target Property Address:
BRYANT PARK
NEW YORK, NY 10001

Click on Map ID to see full detail.

MAP ID	SITE NAME	ADDRESS	DATABASE ACRONYMS	RELATIVE ELEVATION	DIST (ft. & mi.) DIRECTION
AS1248	ISAACSON BROTHERS IN	136 W 22ND ST	RCRA NonGen / NLR, FINDS, ECHO	Lower	383, 0.073, SSW
AS1249	136 WEST 22ND STREET	136 WEST 22ND STREET	NY AST	Lower	383, 0.073, SSW
AS1250	132 W 22ND ST	132 W 22ND ST	NY Spills	Lower	383, 0.073, SSW
AS1251	CHELSEA BLACK & WHIT	132 W 22ND ST -11TH	RCRA NonGen / NLR, FINDS, ECHO	Lower	383, 0.073, SSW
BB1252	QUENNELL ROTHSCHILD	118 W 22ND ST	EDR Hist Cleaner	Lower	384, 0.073, SSW
BB1253	118 W 22ND ST.	118 WEST 22ND STREET	NY UST	Lower	384, 0.073, SSW
BB1254	118 W 22ND ST.	118 WEST 22ND STREET	UST FINDER	Lower	384, 0.073, SSW
AS1255	MANN (HOWARD) PROPER	126 W 22ND ST	NY Spills	Lower	384, 0.073, SSW
AS1256	TECHNICAL SERVICE IN	126 W 22ND ST	RCRA NonGen / NLR, FINDS, ECHO	Lower	384, 0.073, SSW
AS1257	126 WEST 22ND STREET	126 WEST 22ND STREET	NY AST	Lower	384, 0.073, SSW
AS1258	CONDO COMPLEX	126 WEST 22ND ST	NY Spills	Lower	384, 0.073, SSW
AN1259	203 7TH AVENUE	203 7TH AVENUE	NY AST	Lower	388, 0.073, SW
AN1260	203 7TH AVENUE	203 7TH AVENUE	NY AST	Lower	388, 0.073, SW
AQ1261	40 GAL LOOSE OIL IN	227 WEST 26 STREET	NY Spills	Lower	392, 0.074, NNW
AO1262	VISION GRAPHIC	1220 BROADWAY	RCRA NonGen / NLR, FINDS, ECHO, NY MANIFEST	Higher	396, 0.075, ENE
AO1263	NEW GENERATION REALT	1220 BROADWAY	NY AST	Higher	396, 0.075, ENE
AO1264	WHITE STONE CLEANERS	1220 BROADWAY RM 502	EDR Hist Cleaner	Higher	396, 0.075, ENE
AX1265	CON EDISON - TRANSFO	64 W 22ND ST	NJ MANIFEST	Higher	397, 0.075, SSE
AX1266	CON EDISON - TRANSFO	64 W 22ND ST	RCRA-LQG	Higher	397, 0.075, SSE
AX1267	CON ED	64 W 22ND ST	NY MANIFEST	Higher	397, 0.075, SSE
BC1268	COOL V INC SUN 1	28 W 27TH ST RM 901	EDR Hist Cleaner	Higher	398, 0.075, East
BC1269	SPILL NUMBER 0208979	28 WEST 27TH ST	NY LTANKS	Higher	398, 0.075, East
BC1270	28 WEST 27TH STREET	28 WEST 27TH STREET	NY AST	Higher	398, 0.075, East
BA1271	CON EDISON	220-218 W 23RD ST &	NY MANIFEST	Lower	398, 0.075, West
AL1272	CON EDISON MANHOLE:	316 W 31ST ST FRONT	RCRA NonGen / NLR, FINDS	Higher	399, 0.076, NNW
AL1273	CON EDISON	316 W 31ST ST FRONT	NY MANIFEST	Higher	399, 0.076, NNW
AL1274	CON EDISON	316-514 W 31ST ST &	NY MANIFEST	Higher	399, 0.076, NNW
AN1275	212 W. 22 REALTY LLC	212 WEST 22ND STREET	NY AST	Lower	400, 0.076, WSW
AN1276	212 W 22ND ST	212 W 22ND ST	NY Spills	Lower	400, 0.076, WSW
AN1277	SOLOMON APARTMENT	212 WEST 22ND ST APT	NY Spills	Lower	400, 0.076, WSW
AN1278	212 WEST 22ND ST/MAN	212 WEST 22ND STREET	NY Spills	Lower	400, 0.076, WSW
AM1279	CON EDISON SERVICE B	27 W 29TH ST FRONT O	RCRA NonGen / NLR, NY MANIFEST	Higher	401, 0.076, ENE
AR1280	CON EDISON	405 7TH AVE	NY MANIFEST	Higher	401, 0.076, NNE
AU1281	CON EDISON	331-333 8TH AVE & 26	NY MANIFEST	Lower	402, 0.076, NW
AZ1282	CON EDISON MANHOLE:	52 W 32ND ST FRONT O	RCRA NonGen / NLR, NY MANIFEST	Higher	402, 0.076, NE
AK1283	NYC DEPT OF EDUCATIO	225 W 24TH ST	RCRA-SQG, FINDS, ECHO, NY MANIFEST	Lower	405, 0.077, WNW
AK1284	RESIDENTIAL	225 WEST 24TH ST	NY Spills	Lower	405, 0.077, WNW
AM1285	CONSOLIDATED EDISON	29 W 28TH ST	NY MANIFEST	Higher	406, 0.077, ENE
AR1286	PENN STATION	32ND, 33RD ST, 7TH A	NY Spills	Higher	407, 0.077, NNE

MAPPED SITES SUMMARY

Target Property Address:
BRYANT PARK
NEW YORK, NY 10001

Click on Map ID to see full detail.

MAP ID	SITE NAME	ADDRESS	DATABASE ACRONYMS	RELATIVE ELEVATION	DIST (ft. & mi.) DIRECTION
BA1287	CHELSEA HOTEL	222 WEST 23RD STREET	NY Spills	Lower	407, 0.077, West
BA1288	CHELSEA HOTEL	222 WEST 23RD STREET	NY AST	Lower	407, 0.077, West
AX1289	CONSOLIDATED EDISON	43 WEST 22ND ST	NY MANIFEST	Higher	409, 0.077, SSE
AX1290	43 WEST 22ND STREET/	43 WEST 22ND STREET	NY Spills	Higher	409, 0.077, SSE
AX1291	MANHOLE #4051	43-49 W 22ND ST	NY Spills	Higher	409, 0.077, SSE
AL1292	TECHNICAL CAREER INS	320 W 31ST ST	RCRA NonGen / NLR, FINDS, ECHO	Higher	409, 0.077, NNW
AL1293	LOT 51,TAXBLOCK 754	320 WEST 31 STREET	NY E DESIGNATION, NY NYC LAND USE	Higher	409, 0.077, NNW
AL1294	CON EDISON MANHOLE:	316-514 W 31ST ST &	RCRA NonGen / NLR	Higher	409, 0.077, NNW
AL1295	TECHNICAL CAREER INS	320 WEST 31 ST	NY MANIFEST	Higher	409, 0.077, NNW
AL1296	CON EDISON	320 W 31ST ST & 9TH	NY MANIFEST	Higher	409, 0.077, NNW
AN1297	CON EDISION - SB#213	201 W 131 STREET & 7	RCRA NonGen / NLR, NY MANIFEST	Lower	409, 0.077, SW
AT1298	CON EDISON V8426	36 W 25TH ST	RCRA NonGen / NLR, NY MANIFEST	Higher	409, 0.077, ESE
AT1299	36 WEST 25TH STREET	36 WEST 25TH STREET	NY AST	Higher	409, 0.077, ESE
AT1300	ON STREET	36 WEST 25TH ST	NY Spills	Higher	409, 0.077, ESE
AW1301	COMMERCIAL BUILDING	32 WEST 28TH STREET	NY Spills	Higher	411, 0.078, ENE
AM1302	1201 BROADWAY LLC	1201 BROADWAY	UST FINDER	Higher	411, 0.078, ENE
AM1303	1201 BROADWAY LLC	1201 BROADWAY	NY AST	Higher	411, 0.078, ENE
AM1304	HARMONY CLEANERS COR	1201 BROADWAY RM 903	EDR Hist Cleaner	Higher	411, 0.078, ENE
AM1305	1201 BROADWAY LLC	1201 BROADWAY	NY UST	Higher	411, 0.078, ENE
AN1306	BETTER CLEANERS	196 7TH AVE	EDR Hist Cleaner	Lower	414, 0.078, WSW
AI1307	50 W 23RD ST	50 W 23RD ST	NY LTANKS	Higher	415, 0.079, SE
AI1308	TWO TREES MGMT CO LL	50 WEST 23RD STREET	NY AST	Higher	415, 0.079, SE
AI1309	MANHOLE 61719	OPPOSITE 50 WEST 23R	NY Spills	Higher	415, 0.079, SE
AI1310	APARTMENT BUILDING	50 WEST 23RD ST	NY Spills	Higher	415, 0.079, SE
AI1311	NICO CONSTRUCTION CO	50 W 23RD ST	RCRA NonGen / NLR, FINDS, ECHO, NY MANIFEST	Higher	415, 0.079, SE
AX1312	CON EDISON SERVICE B	62 W 22ND ST	RCRA NonGen / NLR, NY MANIFEST	Higher	415, 0.079, SSE
AK1313	24TH STREET HOLDING	228-232 WEST 24 ST	NY AST	Lower	416, 0.079, WNW
BD1314	LOT 7501,TAXBLOCK 80	401 7 AVENUE	NY RES DECL, NY NYC LAND USE	Higher	416, 0.079, NNE
BD1315	401 HOTEL REIT LLC	401 SEVENTH AVE	RCRA-VSQG, FINDS, ECHO, NY MANIFEST, E MANIFEST	Higher	416, 0.079, NNE
BD1316	401 HOTEL REIT, LLC.	401 SEVENTH AVE	E MANIFEST	Higher	416, 0.079, NNE
BD1317	LOT 7501,TAXBLOCK 80	401 7 AVENUE	NY E DESIGNATION	Higher	416, 0.079, NNE
AX1318	CON EDISON	684 6TH AVE & 21ST S	NY MANIFEST	Higher	417, 0.079, South
AX1319	CON EDISON SERVICE B	684 6TH AVE & 21ST S	RCRA NonGen / NLR	Higher	417, 0.079, South
AX1320	CON EDISON	684 6TH AVE & 21ST S	NY MANIFEST	Higher	417, 0.079, South
AX1321	CON EDISON SERVICE B	684 6TH AVE & 21ST S	RCRA NonGen / NLR	Higher	417, 0.079, South
AN1322	CON EDISON	199-201 7TH AVE & 21	NY MANIFEST	Lower	417, 0.079, SW
AH1323	28 WEST 26TH STREET	28 WEST 26TH STREET	NY UST	Higher	419, 0.079, East
AH1324	28 WEST 26TH STREET	28 WEST 26TH STREET	UST FINDER	Higher	419, 0.079, East
AG1325	225-25 HOUSING CORP.	225 WEST 25TH STREET	NY AST	Lower	421, 0.080, NW

MAPPED SITES SUMMARY

Target Property Address:
BRYANT PARK
NEW YORK, NY 10001

Click on Map ID to see full detail.

MAP ID	SITE NAME	ADDRESS	DATABASE ACRONYMS	RELATIVE ELEVATION	DIST (ft. & mi.) DIRECTION
AG1326	RESIDENCE	225 WEST 25TH ST	NY Spills	Lower	421, 0.080, NW
AP1327	CON EDISON	1275-91 W BROADWAY	NY MANIFEST	Higher	421, 0.080, NE
AP1328	CON EDISON SERVICE B	1275-91 W BROADWAY	RCRA NonGen / NLR, FINDS	Higher	421, 0.080, NE
AP1329	CON EDISON SERVICE B	1275-91 W BROADWAY	RCRA NonGen / NLR	Higher	421, 0.080, NE
AP1330	CON EDISON	1275-91 W BROADWAY	NY MANIFEST	Higher	421, 0.080, NE
AP1331	LOT 40,TAXBLOCK 808	1275 BROADWAY	NY E DESIGNATION	Higher	421, 0.080, NE
AW1332	CON EDISON	27 W 28TH ST	NJ MANIFEST	Higher	424, 0.080, ENE
AW1333	CON EDISON	27 W 28TH ST	RCRA NonGen / NLR, FINDS, ECHO	Higher	424, 0.080, ENE
AW1334	CON EDISON	27 W 28TH ST	NY MANIFEST	Higher	424, 0.080, ENE
AZ1335	VAULT # 4139	FRONT OF 42WEST 32ND	NY Spills	Higher	427, 0.081, NE
AL1336	CHELSEA TOWN LLC	320 WEST 30TH STREET	NY AST	Lower	427, 0.081, NNW
AL1337	TANK TEST FAIL	320 W 30TH ST	NY LTANKS	Lower	427, 0.081, NNW
AQ1338	CONSTRUCTION SITE	226 WEST 26TH STREET	NY LTANKS, NY Spills	Lower	429, 0.081, NW
AQ1339	LOT 58,TAXBLOCK 775	226 WEST 26 STREET	NY E DESIGNATION, NY NYC LAND USE	Lower	429, 0.081, NW
AQ1340	226 WEST 26TH ST LLC	226 WEST 26TH STREET	NY AST	Lower	429, 0.081, NW
AI1341	CON EDISON - V3887	48 W 23RD ST	RCRA NonGen / NLR, NY MANIFEST	Higher	429, 0.081, SE
AO1342	SPILL UNDER SILVER G	37 WEST 30TH STREET	NY Spills	Higher	430, 0.081, ENE
AK1343	CVS PHARMACY #10613	5 PENN PLZ	NY MANIFEST	Lower	430, 0.081, West
AW1344	28-28 WEST 28TH ST	28-28 WEST 28TH STRE	NY LTANKS	Higher	434, 0.082, ENE
AV1345	CON ED	325 W 29TH ST	NY MANIFEST	Lower	434, 0.082, NNW
AV1346	CON EDISON - VAULT 8	325 W 29 ST	RCRA NonGen / NLR, NY MANIFEST	Lower	434, 0.082, NNW
AV1347	CON ED	325 W 29TH ST	NY MANIFEST	Lower	434, 0.082, NNW
AX1348	56 WEST 22ND ST	56 WEST 22ND ST	NY UST	Higher	436, 0.083, SSE
BC1349	26 WEST 27TH ST LLC	26 WEST 27TH ST	NY AST	Higher	440, 0.083, East
AO1350	CONCRETE	38 WEST 31ST ST	NY Spills	Higher	441, 0.084, ENE
AO1351	TANK LEAK IN VAULT A	38 WEST 31ST STREET	NY Spills	Higher	441, 0.084, ENE
AY1352	CONSTRUCTION SITE	237 WEST 26TH STREET	NY Spills	Lower	444, 0.084, NNW
AZ1353	CON EDISON	894 AVENUE OF THE AM	NY MANIFEST	Higher	445, 0.084, NE
AZ1354	CON EDISON SERVICE B	894 AVENUE OF THE AM	RCRA NonGen / NLR, FINDS	Higher	445, 0.084, NE
AX1355	675 CHELSEA CORP	675 AVENUE OF THE AM	NY Spills	Higher	445, 0.084, South
AX1356	675 OWNERSHIP LLC	675 AVENUE OF THE AM	NY AST	Higher	445, 0.084, South
AX1357	WUNDERMAN WORLD WIDE	675 AVE OF THE AMERI	RCRA NonGen / NLR, FINDS, ECHO, NY MANIFEST	Higher	445, 0.084, South
AI1358	CON EDISON	46-3 W 23RD ST & 6TH	NY MANIFEST	Higher	447, 0.085, SE
AI1359	CON EDISON SERVICE B	46-38 W 23RD ST & 6T	RCRA NonGen / NLR, NY MANIFEST	Higher	447, 0.085, SE
AI1360	LAW & ORDER - CRIMIN	PIER 61 W 23RD ST AT	RCRA-VSQG, NY MANIFEST, NJ MANIFEST	Higher	447, 0.085, SE
AZ1361	49 WEST 32ND STREET	MARTINIQUE HOTEL	NY Spills	Higher	447, 0.085, NE
AN1362	218 W 22 ST.	218 WEST 22ND STREET	UST FINDER	Lower	447, 0.085, WSW
AN1363	218 W 22 ST.	218 WEST 22ND STREET	NY UST	Lower	447, 0.085, WSW
AW1364	RELIABLE DRY CLEAN C	26 W 28TH ST	EDR Hist Cleaner	Higher	448, 0.085, ENE

MAPPED SITES SUMMARY

Target Property Address:
BRYANT PARK
NEW YORK, NY 10001

Click on Map ID to see full detail.

MAP ID	SITE NAME	ADDRESS	DATABASE ACRONYMS	RELATIVE ELEVATION	DIST (ft. & mi.) DIRECTION
AW1365	31 WEST 27TH STREET	31 WEST 27TH STREET	NY AST	Higher	449, 0.085, East
AO1366	COMMERCIAL BUILDING	35-37 WEST 30TH STRE	NY Spills	Higher	451, 0.085, ENE
AY1367	CHELSEA PARTNERS I,	247-249 WEST 26 ST.	NY AST	Lower	454, 0.086, NW
AU1368	CHELSEA PARTNERS	251 WEST 26TH STREET	NY AST	Lower	455, 0.086, NW
AX1369	APARTMENT BUILDING -	54 WEST 22ND ST	NY Spills	Higher	455, 0.086, SSE
AX1370	COMMERCIAL PROPERTY	54 WEST 22ND STREET	NY Spills	Higher	455, 0.086, SSE
AX1371	54 WEST 22ND OWNER,	54 WEST 22ND ST	NY AST	Higher	455, 0.086, SSE
AT1372	MANHOLE #4721	32 WEST 25TH ST. BET	NY Spills	Higher	459, 0.087, ESE
AV1373	VAULT #8453	325 WEST29TH STREET	NY Spills	Lower	460, 0.087, NNW
AT1374	GUARDIAN VALET SERVI	27 W 24TH ST	EDR Hist Cleaner	Higher	461, 0.087, ESE
AT1375	GRANT GREENSPAN - 24	27 WEST 24TH ST	PA MANIFEST	Higher	461, 0.087, ESE
AT1376	MIDWAY HILL LAUNDRY	27 W 24 ST	NY AST	Higher	461, 0.087, ESE
AT1377	FORMER GUARDIAN CLEA	27-35 WEST 24TH STRE	NY SHWS, NY ENG CONTROLS, NY INST CONTROL	Higher	461, 0.087, ESE
AT1378	GUARDIAN CLEANERS	27 W 24TH ST	RCRA-SQG, FINDS, ECHO, NY MANIFEST, E MANIFEST	Higher	461, 0.087, ESE
AT1379	WEST 24-27 REALTY LL	27 WEST 24TH STREET	NY AST	Higher	461, 0.087, ESE
AU1380	M G I OF NEW YORK	322 EIGHTH AVE	RCRA NonGen / NLR, NY MANIFEST	Lower	464, 0.088, NW
AU1381	322 8TH AVE	322 EIGHTH AVENUE	NY AST	Lower	464, 0.088, NW
AU1382	DUANE READE	322 8TH AVE.	E MANIFEST	Lower	464, 0.088, NW
AU1383	322 8TH AVENUE	322 8TH AVENUE	NY Spills	Lower	464, 0.088, NW
AU1384	UNKNOWN	322 8TH AVE	NY Spills	Lower	464, 0.088, NW
AN1385	MARESCA JEWELRY CO	191 SEVENTH AVE	RCRA NonGen / NLR	Lower	465, 0.088, SW
AN1386	CON EDISON	FO 191 7 AVE	NY MANIFEST	Lower	465, 0.088, SW
AN1387	191 SEVENTH AVENUE C	191 SEVENTH AVENUE	NY AST	Lower	465, 0.088, SW
BA1388	233-53 WEST 22ND ST	233-53 WEST 22ND ST	NY AST	Lower	466, 0.088, West
BA1389	CON EDISON V9203	233 W 22ND ST	RCRA NonGen / NLR, NY MANIFEST	Lower	466, 0.088, West
AO1390	39 WEST 31ST STREET	39 WEST 31ST STREET	NY Spills	Higher	467, 0.088, ENE
BA1391	CON EDISON	239-35 W 23RD ST & 8	NY MANIFEST	Lower	468, 0.089, West
BA1392	CON EDISON SERVICE B	239 W 23RD ST FRONT	RCRA NonGen / NLR, FINDS, ECHO, NY MANIFEST	Lower	468, 0.089, West
AU1393	CON EDISON	263-53 W 26TH ST & 8	NY MANIFEST	Lower	472, 0.089, NW
AM1394	VAULT #6171	WEST 29 ST & BROADWA	NY Spills	Higher	473, 0.090, ENE
AM1395	218574; W 29 ST AND	W 29 ST AND BROADWAY	NY Spills	Higher	473, 0.090, ENE
AV1396	APT BUILDING	329 WEST 29 ST	NY Spills	Lower	474, 0.090, NNW
BE1397	JAMBET REALTY (JAMES	1214-16 BROADWAY	NY AST	Higher	475, 0.090, ENE
BC1398	22-24 WEST 27TH STRE	22-24 WEST 27TH STRE	NY AST	Higher	477, 0.090, East
AT1399	CON EDISON	30 W 25TH ST	RCRA NonGen / NLR	Higher	478, 0.091, ESE
AT1400	CON EDISON	30 W 25TH ST	NY MANIFEST	Higher	478, 0.091, ESE
AT1401	CON EDISON	F/O 30 WEST 25TH ST	NY MANIFEST	Higher	478, 0.091, ESE
BF1402	CHELSEA 25 LLC	231 WEST 25TH ST	NY AST	Lower	478, 0.091, NW
BG1403	CON EDISON	327 W 30TH ST	RCRA NonGen / NLR, FINDS, ECHO	Higher	478, 0.091, NNW

MAPPED SITES SUMMARY

Target Property Address:
BRYANT PARK
NEW YORK, NY 10001

Click on Map ID to see full detail.

MAP ID	SITE NAME	ADDRESS	DATABASE ACRONYMS	RELATIVE ELEVATION	DIST (ft. & mi.) DIRECTION
BG1404	327 W 30TH ST	327 WEST 30TH STREET	NY AST	Higher	478, 0.091, NNW
BH1405	22 WEST 26TH STREET	22 WEST 26TH STREET	NY AST	Higher	480, 0.091, East
BC1406	MANHOLE 04909	25 WEST 26TH ST	NY Spills	Higher	480, 0.091, East
BC1407	IN BASEMENT	25 WEST 26TH STREET	NY Spills	Higher	480, 0.091, East
BC1408	25 W 26 STREET INC.	25 WEST 26TH STREET	NY AST	Higher	480, 0.091, East
BC1409	25 W 26TH ST/RELIG.	25 W 26TH ST	NY Spills	Higher	480, 0.091, East
AX1410	CON EDISON	50 W 22ND ST	RCRA NonGen / NLR, FINDS, ECHO	Higher	482, 0.091, SSE
AX1411	CON EDISON	50 W 22ND ST	NJ MANIFEST	Higher	482, 0.091, SSE
AX1412	CON EDISON	50 W 22ND ST	NY MANIFEST	Higher	482, 0.091, SSE
BA1413	DENTAL ASSCTS OF NEW	241 W 23RD ST	E MANIFEST	Lower	484, 0.092, West
BA1414	23RD ST LOFT CORPORA	241 WEST 23RD ST	NY AST	Lower	484, 0.092, West
AW1415	RP 1185 LLC - PHASE	1185 BROADWAY	NY Spills	Higher	485, 0.092, ENE
AW1416	1185 BROADWAY	1185 BROADWAY	NY VCP	Higher	485, 0.092, ENE
AW1417	SPILL NUMBER 0110670	1185 BROADWAY	NY Spills	Higher	485, 0.092, ENE
AW1418	1185 BROADWAY	1185 BROADWAY	NY AST	Higher	485, 0.092, ENE
AW1419	1185 BROADWAY	1185 BROADWAY	NY NYC OER	Higher	485, 0.092, ENE
AZ1420	CON EDISON SERVICE B	49 W 32ND ST FRONT O	RCRA NonGen / NLR, NY MANIFEST	Higher	488, 0.092, NE
AZ1421	MARTINIQUE HOTEL	49 W 32ND ST	NY AST	Higher	488, 0.092, NE
AZ1422	PHOEST DEVELOPMENT C	49 W 32ND ST	RCRA NonGen / NLR, FINDS, ECHO, NY MANIFEST	Higher	488, 0.092, NE
AZ1423	CON EDISON SERVICE B	47 W 32ND ST	RCRA NonGen / NLR, NY MANIFEST	Higher	492, 0.093, NE
BH1424	24-28 WEST 25TH STRE	28 WEST 25TH STREET	NY AST	Higher	496, 0.094, ESE
BH1425	IMAGING CONSORTIUM	28 W 25TH ST - 12TH	RCRA NonGen / NLR, FINDS, ECHO	Higher	496, 0.094, ESE
BG1426	P & L CLEANERS	334 31ST ST	EDR Hist Cleaner	Higher	497, 0.094, NNW
BE1427	1204 BROADWAY DE LLC	1204 BROADWAY	NY AST	Higher	501, 0.095, ENE
BE1428	APARTMENT BLDG	1204 BROADWAY	NY LTANKS	Higher	501, 0.095, ENE
AW1429	CON EDISON SERVICE B	22 W 28TH ST	RCRA NonGen / NLR, NY MANIFEST	Higher	501, 0.095, ENE
AW1430	CON EDISON SERVICE B	22 W 28TH ST FRONT O	RCRA NonGen / NLR, NY MANIFEST	Higher	501, 0.095, ENE
BI1431	LADIES MILE, LLC	43 WEST 23RD STREET	NY AST	Higher	505, 0.096, SE
BJ1432	JAY CEE OF NEW YORK	35 WEST 31ST STREET	NY AST	Higher	508, 0.096, ENE
BJ1433	CONSTRUCTION SITE	35 WEST 31ST ST	NY Spills	Higher	508, 0.096, ENE
BJ1434	32 WEST 31ST STREET	32 WEST 31ST STREET	NY Spills	Higher	508, 0.096, ENE
BB1435	SCHOOL OF VISUAL ART	133-141 W 21ST ST	RCRA-VSQG, NY MANIFEST, E MANIFEST	Lower	508, 0.096, SSW
BB1436	SCHOOL OF VISUAL ART	133 W 21 ST	NJ MANIFEST	Lower	508, 0.096, SSW
BB1437	CON ED - V 5536	133 W 21ST ST V 5536	RCRA NonGen / NLR, FINDS, ECHO, NY MANIFEST	Lower	508, 0.096, SSW
BB1438	133 WEST 21ST STREET	133-141 WEST 21 STRE	NY AST	Lower	508, 0.096, SSW
BB1439	LOT 7501,TAXBLOCK 79	125 WEST 21 STREET	NY E DESIGNATION, NY NYC LAND USE	Lower	510, 0.097, SSW
AZ1440	HOTEL STANFORD	43 WEST 32ND STREET	NY AST	Higher	510, 0.097, NE
AZ1441	32 CLEANERS	43 W 32ND ST	EDR Hist Cleaner	Higher	510, 0.097, NE
BB1442	CON EDISON	117 W 21ST ST	NY MANIFEST	Lower	511, 0.097, SSW

MAPPED SITES SUMMARY

Target Property Address:
BRYANT PARK
NEW YORK, NY 10001

Click on Map ID to see full detail.

MAP ID	SITE NAME	ADDRESS	DATABASE ACRONYMS	RELATIVE ELEVATION	DIST (ft. & mi.) DIRECTION
BK1443	PIERMONT CLEANERS	188 7TH AVE	RCRA-VSQG, FINDS, ECHO, NY MANIFEST	Lower	512, 0.097, WSW
BK1444	PIERMONT CLEANERS IN	188 7TH AVE	EDR Hist Cleaner	Lower	512, 0.097, WSW
BK1445	PIERMONT CLEANERS	188 SEVENTH AVENUE	NY DRYCLEANERS	Lower	512, 0.097, WSW
BJ1446	38 WEST 32ND STREET	38 WEST 32ND STREET	NY AST	Higher	512, 0.097, NE
AZ1447	CON EDISON	1270 BROADWAY ST	NY MANIFEST	Higher	512, 0.097, NE
AZ1448	CON EDISON	1270-80 W BROADWAY	NY MANIFEST	Higher	512, 0.097, NE
AZ1449	DUANE READE	1270 BROADWAY, FRNT.	E MANIFEST	Higher	512, 0.097, NE
AZ1450	BRITE-ALL INDUSTRIES	1270 BROADWAY	EDR Hist Cleaner	Higher	512, 0.097, NE
BL1451	RESIDENTIAL BUILDING	250 WEST 24TH STREET	NY AST, NY Spills	Lower	512, 0.097, WNW
BL1452	238 WEST 24TH STREET	238 WEST 24 TH ST.	NY AST	Lower	512, 0.097, WNW
AV1453	333-335 W 29TH STREE	333-335 W 29TH STREE	NY AST	Lower	515, 0.098, NNW
BH1454	CON EDISON	26 W 25TH ST	NY MANIFEST	Higher	515, 0.098, ESE
BH1455	CON EDISON	26 W 25TH ST	NJ MANIFEST	Higher	515, 0.098, ESE
BH1456	CON EDISON	26 W 25TH ST	RCRA NonGen / NLR, FINDS, ECHO	Higher	515, 0.098, ESE
BE1457	29 WEST THIRTY LLC	29 WEST 30TH STREET	NY AST	Higher	516, 0.098, ENE
AU1458	CON EDISON	335 8TH AVE & 26TH S	NY MANIFEST	Lower	518, 0.098, NW
AU1459	CON EDISON	329 8TH AVE & 26TH S	NY MANIFEST	Lower	518, 0.098, NW
AU1460	CON EDISON SERVICE B	323 8TH AVE & 26TH S	RCRA NonGen / NLR	Lower	518, 0.098, NW
AU1461	CON EDISON	323 8TH AVE & 26TH S	NY MANIFEST	Lower	518, 0.098, NW
AU1462	CON EDISON SERVICE B	331-333 8TH AVE & 26	RCRA NonGen / NLR	Lower	518, 0.098, NW
AU1463	CON EDISON	337 8TH & 26TH ST	NY MANIFEST	Lower	518, 0.098, NW
AU1464	CON EDISON SERVICE B	337 8TH & 26TH ST	RCRA NonGen / NLR	Lower	518, 0.098, NW
BG1465	THE FRENCH APARTMENT	330 WEST 30TH STREET	NY AST	Lower	518, 0.098, NNW
BM1466	I/A/O PENN STATION	8 PENN PLAZA	NY Spills	Higher	520, 0.098, North
BG1467	CON EDISON - MANHOLE	338 W 31ST ST	NY MANIFEST	Higher	520, 0.098, NNW
BK1468	CON EDISON	189 7TH AVE	NY MANIFEST	Lower	521, 0.099, SW
BE1469	CON EDISON SERVICE B	1200 BROADWAY & 29TH	RCRA NonGen / NLR, NY MANIFEST	Higher	521, 0.099, ENE
BN1470	ELBERT HOLDING CORP	161 WEST 21ST ST	UST FINDER	Lower	523, 0.099, SW
BN1471	ELBERT HOLDING CORP	161 WEST 21ST ST	NY UST	Lower	523, 0.099, SW
BN1472	ANN SERVICE CORP	161 W 21ST ST	RCRA NonGen / NLR, FINDS, ECHO, NY MANIFEST	Lower	523, 0.099, SW
BM1473	MADISON SQUARE GARDE	MADISON SQUARE	NY Spills	Higher	523, 0.099, North
BO1474	CON EDISON SERVICE B	126 W 33RD ST	RCRA NonGen / NLR, NY MANIFEST	Higher	523, 0.099, NNE
BN1475	155 WEST 21ST STREET	155 WEST 21ST STREET	NY AST	Lower	523, 0.099, SW
AU1476	CON EDISON	8TH AVE & W 26TH ST	NJ MANIFEST	Lower	524, 0.099, NW
AU1477	CON EDISON	8TH AVE & W 26TH ST	RCRA NonGen / NLR	Lower	524, 0.099, NW
AU1478	CON EDISON	8TH AVE & W 26TH ST	NY MANIFEST	Lower	524, 0.099, NW
AU1479	CON EDISON SERVICE B	335 8TH AVE & 26TH S	RCRA NonGen / NLR, FINDS	Lower	524, 0.099, NW
AU1480	CON EDISON SERVICE B	329 8TH AVE & 26TH S	RCRA NonGen / NLR, FINDS	Lower	524, 0.099, NW
BB1481	SCHOOL OF VISUAL ART	141 W 21ST ST	RCRA-VSQG, FINDS, ECHO, NY MANIFEST	Lower	525, 0.099, SSW

MAPPED SITES SUMMARY

Target Property Address:
BRYANT PARK
NEW YORK, NY 10001

Click on Map ID to see full detail.

MAP ID	SITE NAME	ADDRESS	DATABASE ACRONYMS	RELATIVE ELEVATION	DIST (ft. & mi.) DIRECTION
BB1482	125 WEST 21ST STREET	121-129 W 21ST ST	RCRA-LQG, NY MANIFEST, NJ MANIFEST	Lower	526, 0.100, SSW
BB1483	CON EDISON	119-17 W 21ST ST & 7	NY MANIFEST	Lower	526, 0.100, SSW
BF1484	CAPITOL BUILDING LOF	236 WEST 26 STREET	NY AST	Lower	527, 0.100, NW
BF1485	LOT 60,TAXBLOCK 775	236 WEST 26 STREET	NY E DESIGNATION, NY NYC LAND USE	Lower	527, 0.100, NW
BO1486	BANK OF AMERICA 100	100 WEST 33RD STREET	NY AST	Higher	528, 0.100, NE
BO1487	MANHATTAN MALL	100 WEST 33RD STREET	NY AST	Higher	528, 0.100, NE
BO1488	JCPENNEY #174	100 W 33RD ST	E MANIFEST	Higher	528, 0.100, NE
AW1489	PLAZA REALTY ASSOCIA	1181 BROADWAY	UST FINDER	Higher	528, 0.100, ENE
AW1490	PLAZA REALTY ASSOCIA	1181 BROADWAY	NY UST	Higher	528, 0.100, ENE
AW1491	FERO CLEANER & TAILO	15 W 28TH ST	EDR Hist Cleaner	Higher	532, 0.101, ENE
BM1492	LOT 1,TAXBLOCK 781	4 PENN PLAZA	NY E DESIGNATION, NY NYC LAND USE	Higher	532, 0.101, North
BM1493	MADISON SQUARE GARDE	4 PENN PLZ	RCRA-LQG, NY MANIFEST, E MANIFEST	Higher	532, 0.101, North
BP1494	VS#4881 & VS#3669	WEST 33 STREET & 7 A	NY Spills	Higher	533, 0.101, NNE
BP1495	CONSOLIDATED EDISON	W 33 ST & 7 AVE MH44	NY MANIFEST	Higher	533, 0.101, NNE
BP1496	CONSOLIDATED EDISON	W 33RD ST & 7TH AVE	RCRA NonGen / NLR	Higher	533, 0.101, NNE
BP1497	CON EDISON - MANHOLE	7TH AVE & W 33RD ST	RCRA-LQG	Higher	533, 0.101, NNE
BP1498	CON ED	7TH AVE & W 33RD ST	NY MANIFEST	Higher	533, 0.101, NNE
BP1499	CON EDISON - MANHOLE	7TH AVE & W 33RD ST	NJ MANIFEST	Higher	533, 0.101, NNE
BH1500	CHARMED IM SURE	24 W 25TH ST	RCRA NonGen / NLR, NY MANIFEST	Higher	535, 0.101, ESE
BQ1501	CON EDISON	898 6TH AVE	NY MANIFEST	Higher	536, 0.102, NE
BQ1502	CON ED	898 6TH AVE	NY MANIFEST	Higher	536, 0.102, NE
AV1503	335 WEST 29TH ST	335 WEST 29TH ST	NY Spills	Lower	537, 0.102, NNW
AV1504	335 W. 29TH STREET	335 W. 29TH STREET	NY Spills	Lower	537, 0.102, NNW
BJ1505	ROOSEVELT-LEE L.P.	34-36 WEST 32ND STRE	NY AST	Higher	538, 0.102, ENE
BP1506	CON EDISON	7TH AVE BT 32ND ST &	RCRA NonGen / NLR	Higher	538, 0.102, NNE
BP1507	CON EDISON MANHOLE 4	W 33RD ST & 7TH AVE	RCRA NonGen / NLR, NY MANIFEST, NJ MANIFEST	Higher	538, 0.102, NNE
BP1508	CON EDISON MANHOLE 5	W 33RD ST & 7TH AVE	RCRA NonGen / NLR, NY MANIFEST	Higher	538, 0.102, NNE
BC1509	18 WEST 27TH STREET	18 WEST 27TH STREET	NY AST	Higher	539, 0.102, East
BP1510	VAULT 900	W 33RD ST/ 7TH AVE	NY Spills	Higher	539, 0.102, NNE
BI1511	LOT 60,TAXBLOCK 825	22 WEST 24 STREET	NY E DESIGNATION	Higher	540, 0.102, SE
BJ1512	HERALD SQUARE LOFT C	31 W 31ST ST	NY AST	Higher	540, 0.102, ENE
BJ1513	HERALD SQUARE LOFT C	31 W 31ST ST	RCRA-VSQG, NY MANIFEST	Higher	540, 0.102, ENE
BC1514	21 WEST 26TH STREET	21 WEST 26TH STREET	NY Spills	Higher	540, 0.102, East
BK1515	CON EDISON	201 W 21ST ST	NY MANIFEST	Lower	543, 0.103, WSW
BK1516	CON EDISON	201 W 21ST ST FRONT	NY MANIFEST	Lower	543, 0.103, WSW
BK1517	CON EDISON SERVICE B	201 W 21ST ST FRONT	RCRA NonGen / NLR, FINDS	Lower	543, 0.103, WSW
BK1518	201 WEST 21 ST TENAN	201 WEST 21ST STREET	NY AST	Lower	543, 0.103, WSW
AX1519	HARMON STORE #8064	675 6TH AVE	RCRA-SQG, FINDS, E MANIFEST	Higher	544, 0.103, South
AX1520	HARMON STORE #8064	675 6TH AVE	NY MANIFEST	Higher	544, 0.103, South

MAPPED SITES SUMMARY

Target Property Address:
BRYANT PARK
NEW YORK, NY 10001

Click on Map ID to see full detail.

MAP ID	SITE NAME	ADDRESS	DATABASE ACRONYMS	RELATIVE ELEVATION	DIST (ft. & mi.) DIRECTION
AX1521	HARMON FACE VALUES	675 6TH AVE	E MANIFEST	Higher	544, 0.103, South
AZ1522	CON EDISON SERVICE B	39 W 32ND ST FRONT O	RCRA NonGen / NLR, NY MANIFEST, NJ MANIFEST	Higher	548, 0.104, NE
AZ1523	39 WEST 32ND STREET	39 WEST 32ND STREET	NY AST	Higher	548, 0.104, NE
BR1524	CON EDISON VAULT: 56	35 W 22ND ST FRONT O	RCRA NonGen / NLR, NY MANIFEST	Higher	549, 0.104, SSE
BR1525	CON EDISON VAULT: 55	35 W 22ND ST FRONT O	RCRA NonGen / NLR, NY MANIFEST	Higher	549, 0.104, SSE
BR1526	CON EDISON VAULT: 50	35 W 22ND ST FRONT O	RCRA NonGen / NLR, NY MANIFEST	Higher	549, 0.104, SSE
BK1527	CON EDISON SERVICE B	209 W 21ST ST	RCRA NonGen / NLR, NY MANIFEST	Lower	550, 0.104, WSW
BF1528	CON EDISON	239-25 W 25TH ST & 8	NY MANIFEST	Lower	550, 0.104, NW
BJ1529	CONSOLIDATED EDISON	V8250-32 W 32ND ST	NY MANIFEST	Higher	551, 0.104, ENE
BQ1530	219467; W 33 ST AND	W 33 ST AND 6TH AVE	NY Spills	Higher	552, 0.105, NE
BR1531	APARTMENT BUILDING	40 WEST 22ND ST	NY Spills	Higher	552, 0.105, SSE
BR1532	40 WEST 22ND ST TENA	40 WEST 22ND ST	NY AST	Higher	552, 0.105, SSE
BI1533	LOT 20,TAXBLOCK 825	39 WEST 23 STREET	NY E DESIGNATION	Higher	556, 0.105, SE
BI1534	39 WEST 23 STREET	39-41 WEST 23RD STRE	NY UST	Higher	556, 0.105, SE
BQ1535	CON EDISON MANHOLE 2	W 33RD ST & BROADWAY	RCRA NonGen / NLR	Higher	557, 0.105, NE
BL1536	CON EDISON	239-25 W 24TH ST & 8	NY MANIFEST	Lower	559, 0.106, WNW
BI1537	INSIDE IN VAULT	50 WEST 23RD ST	NY Spills	Higher	559, 0.106, SE
BK1538	211 WEST 21ST STREET	211 WEST 21ST STREET	NY AST	Lower	560, 0.106, WSW
BP1539	ASSOCIATED PRESS	10 PENN PLZ LEVEL 5	RCRA NonGen / NLR, FINDS, ECHO, NY MANIFEST	Higher	561, 0.106, NNE
BF1540	CON EDISON	250 W 25TH ST	NY MANIFEST	Lower	561, 0.106, NW
BF1541	CONSOLIDATED EDISON	250 W 25TH ST MH4678	NY MANIFEST	Lower	561, 0.106, NW
BF1542	CON EDISON SERVICE B	250 W 25TH ST	RCRA NonGen / NLR	Lower	561, 0.106, NW
BD1543	FAT ANNIES TRUCK STO	131 W 33RD ST	EDR Hist Auto	Higher	562, 0.106, NNE
BS1544	53-55 WEST 21ST STRE	53-55 WEST 21ST STRE	NY AST	Higher	562, 0.106, South
AX1545	CON EDISON	59-57 W 21ST ST & 6T	NY MANIFEST	Higher	562, 0.106, South
BQ1546	CON EDISON MANHOLE 2	E 33 ST & BROADWAY	RCRA NonGen / NLR, NY MANIFEST	Higher	564, 0.107, NE
BQ1547	CON EDISON SERVICE B	W 33RD ST & BROADWAY	RCRA NonGen / NLR, NY MANIFEST	Higher	564, 0.107, NE
BQ1548	M 29009	WEST 33 STREET & BRO	NY Spills	Higher	564, 0.107, NE
BQ1549	CON EDISON	BROADWAY & W 33RD ST	NY MANIFEST	Higher	564, 0.107, NE
BE1550	W30TH ST SUBSTATION	25 WEST 30TH ST	NY Spills	Higher	564, 0.107, ENE
BI1551	CON EDISON SERVICE B	37 W 23RD ST	RCRA NonGen / NLR, FINDS, ECHO, NY MANIFEST	Higher	566, 0.107, SE
BO1552	CON EDISON	101 W 33RD ST	NY MANIFEST	Higher	568, 0.108, NE
BO1553	CON EDISION - V2919	101 W.33 ST. 101 W.3	RCRA NonGen / NLR, NY MANIFEST	Higher	568, 0.108, NE
BO1554	CON EDISON	101 W 33RD ST	NY MANIFEST	Higher	568, 0.108, NE
BO1555	CON EDISON	F/O 101 W 33 ST	NY MANIFEST	Higher	568, 0.108, NE
BO1556	VAULT 2954	101-07 W 33RD ST	NY Spills	Higher	568, 0.108, NE
BG1557	LOT 63,TAXBLOCK 754	340 WEST 31 STREET	NY E DESIGNATION, NY NYC LAND USE	Higher	568, 0.108, NNW
AY1558	CON EDISON	254-252 W 26TH ST &	NY MANIFEST	Lower	568, 0.108, NW
AY1559	260 WEST 26TH STREET	260 WEST 26TH STREET	NY Spills, NY NYC OER	Lower	569, 0.108, NW

MAPPED SITES SUMMARY

Target Property Address:
BRYANT PARK
NEW YORK, NY 10001

Click on Map ID to see full detail.

MAP ID	SITE NAME	ADDRESS	DATABASE ACRONYMS	RELATIVE ELEVATION	DIST (ft. & mi.) DIRECTION
AY1560	260 WEST 26TH STREET	260 WEST 26TH STREET	NY VCP	Lower	569, 0.108, NW
AY1561	CHELSEA GREEN	260 W 26TH ST	RCRA NonGen / NLR, NY MANIFEST, NJ MANIFEST	Lower	569, 0.108, NW
BK1562	CON EDISON	7 AVE & W 21 ST	NY MANIFEST	Lower	570, 0.108, SW
BK1563	CON EDISON SERVICE B	66-2 W 21ST ST & 7TH	RCRA NonGen / NLR, FINDS	Lower	570, 0.108, SW
BK1564	CON EDISON SERVICE B	167 W 21ST ST & 7TH	RCRA NonGen / NLR, FINDS	Lower	570, 0.108, SW
BI1565	218332; 48-62 W. 23	48-62 W. 23 ST	NY Spills	Higher	574, 0.109, SE
BJ1566	CON EDISON SERVICE B	37 W 32ND ST	RCRA NonGen / NLR	Higher	574, 0.109, NE
BC1567	APARTMENT BLDG	12 WEST 27TH STREET	NY LTANKS, NY Spills	Higher	575, 0.109, East
BC1568	FEARLESS CONCEPTS	12 W 27TH ST	EDR Hist Auto	Higher	575, 0.109, East
BC1569	12 W 27TH ST	12 WEST 27TH STREET	NY AST	Higher	575, 0.109, East
BC1570	UNKNOWN TTF	12 WEST 27TH ST	NY LTANKS	Higher	575, 0.109, East
BC1571	SPILL NUMBER 9812742	12 W 27TH ST	NY LTANKS	Higher	575, 0.109, East
BJ1572	FRANK DESANTIS	24 WEST 31ST ST	NY AST	Higher	578, 0.109, ENE
BS1573	CON EDISON	W 21ST & 6TH AVE	NY MANIFEST	Higher	581, 0.110, South
BS1574	CON EDISON	W 21ST & 6TH AVE	RCRA NonGen / NLR	Higher	581, 0.110, South
BS1575	CON EDISON	W 21ST & 6TH AVE	NJ MANIFEST	Higher	581, 0.110, South
BT1576	BRESLIN HOTEL	1186 BROADWAY	NY Spills, NY NYC LAND USE	Higher	582, 0.110, ENE
BT1577	BRESLIN HOTEL	1186 BROADWAY	NY AST, NY Spills	Higher	582, 0.110, ENE
AZ1578	CON EDISON	54 WEST 33RD ST.	NY MANIFEST	Higher	582, 0.110, NE
AZ1579	CON EDISON	FO 54 W 33RD ST	NY MANIFEST	Higher	582, 0.110, NE
AZ1580	CON EDISON	FO 54 W 33RD ST	NY MANIFEST	Higher	582, 0.110, NE
BT1581	VAULT# 895	WEST 28TH & BROADWAY	NY Spills	Higher	583, 0.110, ENE
BT1582	CON EDISON	W 28TH ST & BROADWAY	PA MANIFEST	Higher	583, 0.110, ENE
BT1583	CON EDISON	BROADWAY & W 28 ST	NY MANIFEST	Higher	583, 0.110, ENE
BT1584	CON EDISON	W 28 ST & BROADWAY	NY MANIFEST	Higher	583, 0.110, ENE
AY1585	HAG REALTY LLC	250 WEST 26TH ST.	NY AST	Lower	583, 0.110, NW
AY1586	HAG REALITY	250 WEST 26TH ST	NY LTANKS	Lower	583, 0.110, NW
BA1587	CON EDISON SERVICE B	246 W 23RD ST OPPOSI	RCRA NonGen / NLR, FINDS, ECHO, NY MANIFEST	Lower	583, 0.110, West
BD1588	CON EDISON - MANHOLE	161 WEST 33RD STREET	RCRA-LQG	Higher	584, 0.111, NNE
BD1589	CON EDISON SERVICE B	161 W 33RD ST	RCRA NonGen / NLR, NY MANIFEST	Higher	584, 0.111, NNE
BD1590	CON EDISON MANHOLE:	153 W 33RD ST	RCRA NonGen / NLR	Higher	585, 0.111, NNE
BD1591	CON EDISON	153 W 33RD ST	NY MANIFEST	Higher	585, 0.111, NNE
1592	W 28TH ST YARD	W 28TH ST YARD	NY Spills	Lower	585, 0.111, NW
BJ1593	25 W 31ST ST OWNERS	25 W 31ST ST	NY AST	Higher	586, 0.111, ENE
BJ1594	CREATIVE COMPS INC	25 W 31ST ST	RCRA-VSQG, FINDS, ECHO, NY MANIFEST, E MANIFEST	Higher	586, 0.111, ENE
BD1595	CON EDISON - VAULT V	147 W 33 ST	NY MANIFEST	Higher	586, 0.111, NNE
BU1596	ADDS CO THE	19 W 24TH ST	RCRA NonGen / NLR, FINDS, ECHO	Higher	586, 0.111, ESE
BU1597	FM RING ASSOCIATES I	19 WEST 24TH ST	NY AST	Higher	586, 0.111, ESE
BE1598	1200 BROADWAY	1200 BROADWAY	NY LTANKS, NY Spills, NY NYC LAND USE	Higher	586, 0.111, ENE

MAPPED SITES SUMMARY

Target Property Address:
BRYANT PARK
NEW YORK, NY 10001

Click on Map ID to see full detail.

MAP ID	SITE NAME	ADDRESS	DATABASE ACRONYMS	RELATIVE ELEVATION	DIST (ft. & mi.) DIRECTION
BE1599	GILSEY HOUSE INC	1200 BROADWAY	NY AST, RCRA NonGen / NLR, FINDS, ECHO, NY...	Higher	586, 0.111, ENE
BD1600	CON EDISON MANHOLE:	141 W 33RD ST	RCRA NonGen / NLR, NY MANIFEST	Higher	587, 0.111, NNE
BD1601	CON EDISON - MANHOLE	141 W 33RD ST	RCRA-LQG	Higher	587, 0.111, NNE
BG1602	342 - 346 WEST 30 ST	342-346 W. 30TH ST	NY Spills	Lower	587, 0.111, NNW
BT1603	NYCT-OSS (MTA, C&D)	8TH STREET STATION (	RCRA-VSQG, NY MANIFEST, NJ MANIFEST, E MANIFEST	Higher	587, 0.111, ENE
BC1604	CON EDISON SERVICE B	1165 BROADWAY	RCRA NonGen / NLR, NY MANIFEST	Higher	589, 0.112, East
BC1605	1165 BROADWAY BLDG.	1165 BROADWAY	NY AST	Higher	589, 0.112, East
BC1606	CON EDISON SERVICE B	1165 BROADWAY FRONT	RCRA NonGen / NLR, NY MANIFEST	Higher	589, 0.112, East
BC1607	CON EDISON	1165 BROADWAY	NY MANIFEST	Higher	589, 0.112, East
BQ1608	VAULT #2119	IFO 1293 BROADWAY	NY Spills	Higher	590, 0.112, NE
BJ1609	218614; 30 W 32 ST	30 W 32 ST	NY Spills	Higher	591, 0.112, ENE
BJ1610	CONED	30-32 ST NICHOLAS PL	NY MANIFEST	Higher	591, 0.112, ENE
BJ1611	30 WEST 32ND ST.	30 WEST 32ND ST.	NY AST	Higher	591, 0.112, ENE
BJ1612	CON EDISON	30 W 32ND ST FRONT O	RCRA NonGen / NLR, NY MANIFEST, NJ MANIFEST	Higher	591, 0.112, ENE
BJ1613	CON EDISON - MANHOLE	22 W 31 ST AND BROAD	RCRA-LQG, NY MANIFEST, NJ MANIFEST	Higher	593, 0.112, ENE
BF1614	WEST 25TH STREET OWN	254 WEST 25TH STREET	NY AST	Lower	597, 0.113, NW
BR1615	45 WEST 21ST STREET	45 WEST 21ST STREET	NY AST	Higher	597, 0.113, SSE
BC1616	STEIN KILLPATRICK &	15 W 26TH ST	RCRA NonGen / NLR, FINDS, ECHO, NY MANIFEST	Higher	598, 0.113, East
BC1617	15 WEST 26TH STREET	15 WEST 26TH STREET	NY UST	Higher	598, 0.113, East
BC1618	15 WEST 26TH STREET	15 WEST 26TH STREET	UST FINDER	Higher	598, 0.113, East
BV1619	CON EDISON	420 8TH AVE	NY MANIFEST	Higher	598, 0.113, North
BV1620	CON EDISON	420 8TH AVE	NY MANIFEST	Higher	598, 0.113, North
BV1621	CON EDISON	420 8TH AVE	NY MANIFEST	Higher	598, 0.113, North
BV1622		420 8 AVENUE	NY Spills, NY E DESIGNATION, NY NYC LAND USE	Higher	598, 0.113, North
BC1623	CON ED	8 W 27 ST	NY MANIFEST	Higher	601, 0.114, East
BD1624	CON EDISON MANHOLE:	155 W 33RD ST FRONT	RCRA NonGen / NLR, NY MANIFEST	Higher	601, 0.114, NNE
BJ1625	CON EDISON	31 W 32 ST	NY MANIFEST	Higher	601, 0.114, NE
BK1626	217 W 21ST ST LP	217 WEST 21ST STREET	NY AST	Lower	603, 0.114, WSW
BF1627	ABE HARUVI C/O EJAM	245 WEST 25TH ST	NY AST	Lower	603, 0.114, NW
BL1628	CHELSEA GARDENS OWNE	255 WEST 23RD STREET	UST FINDER	Lower	605, 0.115, West
BL1629	APT BLDG	255 WEST 23RD ST	NY LTANKS, NY Spills	Lower	605, 0.115, West
BL1630	CHELSEA GARDENS OWNE	255 WEST 23RD STREET	NY AST	Lower	605, 0.115, West
BL1631	255 W. 23RD ST	255 W. 23RD ST	NY LTANKS	Lower	605, 0.115, West
BL1632	CHELSEA GARDENS OWNE	255 WEST 23RD STREET	NY UST	Lower	605, 0.115, West
BQ1633	CON EDISON MANHOLE 5	W 6TH AVE & BROADWAY	RCRA NonGen / NLR	Higher	608, 0.115, NE
BQ1634	CONSOLIDATED EDISON	W SIXTH AVE WLY CENT	NY MANIFEST	Higher	608, 0.115, NE
BJ1635	CON EDISON	22 W 31TH ST	RCRA NonGen / NLR, FINDS, ECHO	Higher	611, 0.116, ENE
BE1636	CON EDISON	21 W 30TH ST	NJ MANIFEST	Higher	612, 0.116, ENE
BE1637	CON EDISON	21 W 30TH ST	RCRA NonGen / NLR	Higher	612, 0.116, ENE

MAPPED SITES SUMMARY

Target Property Address:
BRYANT PARK
NEW YORK, NY 10001

Click on Map ID to see full detail.

MAP ID	SITE NAME	ADDRESS	DATABASE ACRONYMS	RELATIVE ELEVATION	DIST (ft. & mi.) DIRECTION
BW1638	255 WEST 22ND STREET	255 WEST 22ND STREET	NY AST	Lower	612, 0.116, West
BJ1639	SPILL NUMBER 9910904	28 W. 32ND ST	NY Spills	Higher	612, 0.116, ENE
BJ1640	FRANDE EQUITIES LLC	28 WEST 32ND STREET	NY AST	Higher	612, 0.116, ENE
BT1641	1182-1184 BROADWAY	1182-1184 BROADWAY	NY AST	Higher	613, 0.116, ENE
BM1642	33RD ST BETW 7TH & 8	33RD ST BETW 7TH & 8	NY Spills	Higher	617, 0.117, North
BQ1643	VAULT #910,3669,4881	W 33RD ST , W OF 6TH	NY Spills	Higher	618, 0.117, NE
BC1644	CON EDISON	17 W 27TH ST	NJ MANIFEST	Higher	618, 0.117, East
BC1645	CON EDISON	17 W 27TH ST	RCRA NonGen / NLR, FINDS, ECHO	Higher	618, 0.117, East
BK1646	NORTHSIDE REALTY COR	162 WEST 21ST STREET	NY AST	Lower	620, 0.117, SW
BP1647	CON EDISON	425 7TH AVE	NY MANIFEST	Higher	620, 0.117, NNE
BN1648	CON EDISON	F/O 148 W 21 ST	NY MANIFEST	Lower	621, 0.118, SW
BB1649	CON EDISON	FO 128 W 21 ST	NY MANIFEST	Lower	623, 0.118, SSW
BJ1650	CON EDISON	29 W 32 ST	NY MANIFEST	Higher	624, 0.118, NE
BS1651	DANZIG-CREST PRINTIN		PFAS ECHO	Higher	624, 0.118, South
BB1652	CON EDISON	FO 124 W 21 ST	NY MANIFEST	Lower	624, 0.118, SSW
BI1653	CON EDISON	33-27 W 23RD ST & 6T	NY MANIFEST	Higher	625, 0.118, SE
BB1654	CON EDISON	FO 112 W 21 ST	NY MANIFEST	Lower	626, 0.119, SSW
BQ1655	CON EDISON	FO 1282 1300 E BROAD	NY MANIFEST	Higher	627, 0.119, NE
BI1656	HASBRO MANAGERIAL SE	32 W 23RD ST	RCRA NonGen / NLR, FINDS, ECHO	Higher	628, 0.119, SE
BX1657	CON EDISON	211 W 33 ST	NY MANIFEST	Higher	630, 0.119, NNE
BR1658	21 WEST 22ND ST/MANH	21 WEST 22ND STREET	NY Spills	Higher	632, 0.120, SSE
BU1659	COMFORT INN	18 WEST 25TH ST	NY AST	Higher	635, 0.120, ESE
BK1660	CON EDISON SERVICE B	200 W 21ST ST FRONT	RCRA NonGen / NLR, FINDS	Lower	635, 0.120, SW
BK1661	CON EDISON	200 W 21ST ST FRONT	NY MANIFEST	Lower	635, 0.120, SW
BY1662	F M RING ASSOCIATES	15 WEST 27TH STREET	NY Spills	Higher	635, 0.120, East
BE1663	CON EDISON	19 W 30TH ST	NY MANIFEST	Higher	636, 0.120, ENE
BE1664	CON EDISON	19 W 30TH ST	RCRA NonGen / NLR, FINDS, ECHO	Higher	636, 0.120, ENE
BE1665	CON EDISON	19 W 30TH ST	NJ MANIFEST	Higher	636, 0.120, ENE
BZ1666	42 W 33RD STREET	42 W 33RD STREET	NY Spills	Higher	637, 0.121, NE
BC1667	TRANSFORMER VAULT #4	2 WEST 27TH STREET	NY Spills	Higher	637, 0.121, East
BC1668	CONSOLIDATED EDISON	2 W 27 SY V4101	NY MANIFEST	Higher	637, 0.121, East
BC1669	CON EDISON - VAULT 4	F/O 2 W 27 ST	RCRA NonGen / NLR, NY MANIFEST	Higher	637, 0.121, East
BN1670	150 WEST 21ST, LLC	150 WEST 21ST ST	NY AST	Lower	638, 0.121, SW
BN1671	CON EDISON	F/O 150 WEST 21 ST	NY MANIFEST	Lower	638, 0.121, SW
BN1672	ELBERT HOLDING CORP	142 W 21ST ST	NY UST, NY Spills, RCRA NonGen / NLR, FINDS, ECHO,...	Lower	639, 0.121, SSW
BN1673	ELBERT HOLDING CORP	142 WEST 21ST ST	UST FINDER	Lower	639, 0.121, SSW
BN1674	ANN'S SVC STATION	142 W 21ST ST	UST FINDER RELEASE	Lower	639, 0.121, SSW
BN1675	LOT 63,TAXBLOCK 796	142 WEST 21 STREET	NY E DESIGNATION, NY NYC LAND USE	Lower	639, 0.121, SSW
BN1676	142 WEST 21 STREET	142 WEST 21 STREET	NY NYC OER	Lower	639, 0.121, SSW

MAPPED SITES SUMMARY

Target Property Address:
BRYANT PARK
NEW YORK, NY 10001

Click on Map ID to see full detail.

MAP ID	SITE NAME	ADDRESS	DATABASE ACRONYMS	RELATIVE ELEVATION	DIST (ft. & mi.) DIRECTION
BN1677	SOIL - OER	142 W 21ST ST	NY Spills	Lower	639, 0.121, SSW
BN1678	SCHOOL OF VISUAL ART	136 WEST 21ST STREET	UST FINDER	Lower	639, 0.121, SSW
BN1679	SCHOOL OF VISUAL ART	136 WEST 21ST STREET	NY UST	Lower	639, 0.121, SSW
BW1680	244 W 22 STREET LLC	244 WEST 22ND STREET	NY AST	Lower	640, 0.121, West
BJ1681	CON EDISON	16 W 31 ST	NY MANIFEST	Higher	640, 0.121, ENE
BN1682	VISION GRAPHIC	132 W 21ST ST	RCRA NonGen / NLR, FINDS, ECHO, NY MANIFEST	Lower	640, 0.121, SSW
BN1683	SCHOOL OF VISUAL ART	132 WEST 21ST STREET	NY UST	Lower	640, 0.121, SSW
BN1684	SCHOOL OF VISUAL ART	132-136 WEST 21ST ST	RCRA-VSQG, NY MANIFEST, E MANIFEST	Lower	640, 0.121, SSW
BN1685	SCHOOL OF VISUAL ART	132 WEST 21ST STREET	UST FINDER	Lower	640, 0.121, SSW
BB1686	21 CHELSEA LLC	120 WEST 21ST STREET	NY AST	Lower	641, 0.121, SSW
BB1687		120 WEST 21 STREET	NY E DESIGNATION, NY NYC LAND USE	Lower	641, 0.121, SSW
BI1688	CON EDISON	30 WEST 23RD STREET	NY MANIFEST	Higher	643, 0.122, SE
BK1689	SWAN'S II CLEANERS	181 7TH AVENUE	RCRA-SQG, ICIS, US AIRS, FINDS, ECHO, NY MANIFEST	Lower	644, 0.122, SW
BK1690	SWAN'S II CLEANERS	181 SEVENTH AVE	NY DRYCLEANERS	Lower	644, 0.122, SW
BK1691	SWAN CLEANERS	181 7TH AVE	EDR Hist Cleaner	Lower	644, 0.122, SW
BR1692	CON EDISON VAULT: 85	19 W 22ND ST FRONT O	RCRA NonGen / NLR, NY MANIFEST	Higher	645, 0.122, SSE
BE1693	CON EDISON SERVICE B	22-20 W 30TH ST & BR	RCRA NonGen / NLR	Higher	646, 0.122, ENE
BE1694	CON EDISON	22-20 W 30TH ST & BR	NY MANIFEST	Higher	647, 0.123, ENE
BR1695	CONSTRUCITON SITE	35 WEST 21ST ST	NY Spills	Higher	648, 0.123, SSE
BR1696	LOT 17,TAXBLOCK 823	35 WEST 21 STREET	NY E DESIGNATION, NY NYC LAND USE	Higher	648, 0.123, SSE
BS1697	CON EDISON	66-2 W 21ST ST & 7TH	NY MANIFEST	Higher	651, 0.123, South
BI1698	HOME DEPOT 6175	40 WEST 23RD STREET	RCRA-LQG, NY MANIFEST, E MANIFEST	Higher	652, 0.123, SE
BK1699	CON EDISON	180-182 W 7TH AVE &	NY MANIFEST	Lower	653, 0.124, SW
BK1700	CON EDISON SERVICE B	180 E 7TH AVE FRONT	RCRA NonGen / NLR	Lower	653, 0.124, SW
BW1701	CON EDISON SERVICE B	252 W 23RD ST OPPOSI	RCRA NonGen / NLR, FINDS, ECHO, NY MANIFEST	Lower	654, 0.124, West
BJ1702	SPILL NUMBER 0302723	14 WEST 31ST STREET	NY Spills	Higher	655, 0.124, ENE
BJ1703	W 30TH ST. SUBSTATIO	14-22 WEST 31ST STRE	UST FINDER	Higher	655, 0.124, ENE
BJ1704	TRANSFORMER #3	14 WEST 31ST	NY Spills	Higher	655, 0.124, ENE
BJ1705	CONSOLIDATED EDISON-	MURRAY HILL S/S	RCRA-SQG, NY MANIFEST, E MANIFEST	Higher	655, 0.124, ENE
BJ1706	W 30TH ST. SUBSTATIO	14-22 WEST 31ST STRE	NY UST	Higher	655, 0.124, ENE
BJ1707	IFO	14 W 31ST ST	NY Spills	Higher	655, 0.124, ENE
BG1708	AMTRAK	7TH AVE & W 31ST ST	RCRA-VSQG, E MANIFEST	Higher	655, 0.124, NNW
BG1709	350-356 WEST 31ST ST	350-356 WEST 31ST ST	NY AST	Higher	657, 0.124, NNW
BG1710	APT COMPLEX	350 WEST 31ST ST	NY Spills	Higher	657, 0.124, NNW
BG1711	CON EDISON - MANHOLE	350 W 31ST ST	NY MANIFEST	Higher	657, 0.124, NNW
BI1712	CON EDISON VAULT 892	28 W 23 ST VAULT 892	RCRA NonGen / NLR	Higher	657, 0.124, SE
BI1713	CON EDISON VAULT 580	28 W 23 ST VAULT 580	RCRA NonGen / NLR	Higher	657, 0.124, SE
BI1714	VAULT 8925	28 WEST 23RD ST.	NY Spills	Higher	657, 0.124, SE
BI1715	CON EDISON - VAULT 8	F/O 28 W. 23 ST	RCRA NonGen / NLR, NY MANIFEST	Higher	657, 0.124, SE

MAPPED SITES SUMMARY

Target Property Address:
BRYANT PARK
NEW YORK, NY 10001

Click on Map ID to see full detail.

MAP ID	SITE NAME	ADDRESS	DATABASE ACRONYMS	RELATIVE ELEVATION	DIST (ft. & mi.) DIRECTION
BI1716	28-40 WEST 23RD STRE	28-40 WEST 23RD STRE	NY AST	Higher	657, 0.124, SE
BJ1717	CON EDISON	22-26 W 32ND ST FRON	RCRA NonGen / NLR, NY MANIFEST, NJ MANIFEST	Higher	658, 0.125, ENE
BJ1718	22 WEST 32 ST	22 WEST 32 ST	NY AST	Higher	658, 0.125, ENE
BJ1719	FINA INTERNATIONAL C	22 W 32ND ST FL 13	EDR Hist Auto	Higher	658, 0.125, ENE
BJ1720	22 WEST 32ND STREET	22 WEST 32ND STREET	NY AST	Higher	658, 0.125, ENE
BJ1721	COMMERCIAL BUILDING	22 WEST 32	NY Spills	Higher	658, 0.125, ENE
BQ1722	CON EDISON SERVICE B	53 W 33RD ST FRONT O	RCRA NonGen / NLR, NY MANIFEST	Higher	658, 0.125, NE
BW1723	246 WEST 22ND ST	246 WEST 22ND ST	NY AST	Lower	660, 0.125, West
BU1724	15 WEST 34TH STREET	15 WEST 24TH ST	NY AST	Higher	661, 0.125, ESE
BU1725	KIM JOHN RESIDENCE	15 W 24TH ST - 6TH F	RCRA-VSQG, NY MANIFEST	Higher	661, 0.125, ESE
BT1726	1170 BROADWAY	1170 BROADWAY	UST FINDER	Higher	662, 0.125, East
BT1727	1170 BROADWAY	1170 BROADWAY	NY UST	Higher	662, 0.125, East
BT1728	1170 BROADWAY	1170 BROADWAY	NY LTANKS	Higher	662, 0.125, East
BF1729	264-266 W 25 ST	264 WEST 25TH STREET	NY AST	Lower	663, 0.126, NW
BJ1730	HERALD SQUARE HOTEL	19 WEST 31ST STREET	NY AST	Higher	664, 0.126, ENE
BY1731	CON EDISON SERVICE B	1151 BROADWAY	RCRA NonGen / NLR, NY MANIFEST, NJ MANIFEST	Higher	666, 0.126, East
CA1732	CON EDISON	313-15 8TH AVE & 25T	NY MANIFEST	Lower	666, 0.126, NW
BR1733	28-30 WEST 22ND STRE	28-30 WEST 22ND STRE	NY AST	Higher	668, 0.127, SSE
BS1734	ARTANIS OFFSET INC.		PFAS ECHO	Higher	668, 0.127, SSE
BG1735	UPSCALE DEVELOPMENT	349 WEST 30TH ST 1ST	NY LTANKS	Higher	669, 0.127, NNW
CB1736	APARTMENT BUILDING	347 WEST 29TH ST	NY LTANKS	Lower	669, 0.127, NNW
CB1737	347 CORP	347 W. 29TH ST.	NY AST	Lower	669, 0.127, NNW
BF1738	CON EDISON SERVICE B	259 W 25TH ST	RCRA NonGen / NLR	Lower	671, 0.127, NW
BF1739	CON EDISON	259 W 25TH ST	NY MANIFEST	Lower	671, 0.127, NW
CC1740	223 WEST 21ST ST	223 WEST 21ST STREET	NY AST	Lower	672, 0.127, WSW
BW1741	261 WEST 22 ST. OWNE	261 WEST 22ND STREET	NY AST	Lower	673, 0.127, West
BH1742	CON EDISON SERVICE B	1147 BROADWAY	RCRA NonGen / NLR, NY MANIFEST, NJ MANIFEST	Higher	681, 0.129, East
BK1743	210 EQUITIES CORPORA	210 WEST 21 STREET	NY AST	Lower	681, 0.129, WSW
BJ1744	44 WHITE ST CORP	17 WEST 31ST ST	NY UST	Higher	682, 0.129, ENE
BJ1745	44 WHITE ST CORP	17 WEST 31ST ST	UST FINDER	Higher	682, 0.129, ENE
BJ1746	TIMELY PRESS INC		PFAS ECHO	Higher	682, 0.129, ENE
BY1747	CON EDISON	W 27TH ST & BROADWAY	NY MANIFEST	Higher	686, 0.130, East
BY1748	CON EDISON - MANHOLE	W 27 ST & BROADWAY	NY MANIFEST	Higher	686, 0.130, East
BZ1749	BROADWAY 32 ST. REAL	25 WEST 32ND STREET	NY AST	Higher	686, 0.130, ENE
BJ1750	CON EDISON	20 W 32 ST	NY MANIFEST	Higher	686, 0.130, ENE
BS1751	54 W 21 ST	54 WEST 21ST STREET	NY AST	Higher	687, 0.130, South
BH1752	CON EDISON	6 W 26TH ST	NY MANIFEST	Higher	690, 0.131, ESE
CB1753	CON EDISON	FO 349 W 29 ST	NY MANIFEST	Lower	690, 0.131, NNW
BL1754	CON EDISON SERVICE B	263 W 23RD ST	RCRA NonGen / NLR, FINDS, ECHO, NY MANIFEST	Lower	693, 0.131, WNW

MAPPED SITES SUMMARY

Target Property Address:
BRYANT PARK
NEW YORK, NY 10001

Click on Map ID to see full detail.

MAP ID	SITE NAME	ADDRESS	DATABASE ACRONYMS	RELATIVE ELEVATION	DIST (ft. & mi.) DIRECTION
CA1755	SPILL NUMBER 0104073	304 8TH AV	NY LTANKS, NY Spills	Lower	694, 0.131, NW
BH1756	KEW MANAGEMENT CORP	11 WEST 25TH STREET	NY AST	Higher	695, 0.132, ESE
BK1757	218-220 WEST 21ST ST	218-220 WEST 21ST ST	NY AST	Lower	699, 0.132, WSW
BK1758	WEST 21ST STREET ASS	214-216 WEST 21ST ST	NY AST	Lower	699, 0.132, WSW
BH1759	CON EDISON SERVICE B	1141 BROADWAY FRONT	RCRA NonGen / NLR, NY MANIFEST	Higher	700, 0.133, East
BH1760	APARTMENT BUILDING	1141 BROADWAY	NY LTANKS	Higher	700, 0.133, East
BG1761	CON EDISON	358 W 31ST ST	NJ MANIFEST	Higher	704, 0.133, NNW
BG1762	CON EDISON	358 W 31ST ST	NY MANIFEST	Higher	704, 0.133, NNW
BG1763	CON EDISON	358 W 31ST ST	RCRA NonGen / NLR, FINDS, ECHO	Higher	704, 0.133, NNW
BQ1764	CON EDISON MANHOLE:	1282 BROADWAY FRONT	RCRA NonGen / NLR, NY MANIFEST	Higher	706, 0.134, NE
BL1765	THE JEANNE D'ARC HOM	253 WEST 24TH ST	NY AST	Lower	707, 0.134, WNW
BY1766	MAY PLAZA ENTERPRISE	1160 BROADWAY	NY AST	Higher	709, 0.134, East
BS1767	CON EDISON SERVICE B	44 W 21ST ST FRONT O	RCRA NonGen / NLR, NY MANIFEST	Higher	711, 0.135, SSE
BR1768	CON EDISON SERVICE B	37 W 21ST ST FRONT O	RCRA NonGen / NLR, NY MANIFEST	Higher	711, 0.135, SSE
BW1769	250 EQUITIES CORP	250 WEST 22ND STREET	NY AST	Lower	713, 0.135, West
BG1770	21 PENN PLAZA	360 W 31ST ST	RCRA-VSQG, FINDS, ECHO, NY MANIFEST, NJ MANIFEST	Higher	714, 0.135, NNW
BG1771	EASTMAN KODAK	360 W 31ST ST 2ND FL	RCRA NonGen / NLR, NY MANIFEST	Higher	714, 0.135, NNW
BG1772	SAKS FIFTH AVE.	360 W 31ST ST FL 6	E MANIFEST	Higher	714, 0.135, NNW
BR1773	LOUIS BRESSOUD INC	31 W 21ST ST	RCRA NonGen / NLR, FINDS, ECHO	Higher	717, 0.136, SSE
CC1774	CON EDISON	F/O 220 W 21 ST	NY MANIFEST	Lower	720, 0.136, WSW
BP1775	CON EDISON SERVICE B	430 7TH AVE	RCRA NonGen / NLR, NY MANIFEST	Higher	721, 0.137, NNE
BP1776	CON EDISON SERVICE B	430 7TH AVE	NJ MANIFEST	Higher	721, 0.137, NNE
BT1777	CON EDISON SERVICE B	11 W 29TH ST	RCRA NonGen / NLR	Higher	722, 0.137, ENE
BT1778	CON EDISON	11 W 29TH ST	NY MANIFEST	Higher	722, 0.137, ENE
BH1779	ST. JAMES BUILDING	1133 BROADWAY	NY AST	Higher	723, 0.137, East
BR1780	CON EDISON SERVICE B	18 W 22ND ST	RCRA NonGen / NLR, NY MANIFEST	Higher	725, 0.137, SSE
BJ1781	PND LLC	16 WEST 32ND STREET	NY AST	Higher	725, 0.137, ENE
BR1782	MEYSAR REALTY CORP.	16-18 WEST 22ND STRE	NY AST	Higher	726, 0.138, SSE
BR1783	CON EDISON MANHOLE:	16-18 W 22ND ST FRON	RCRA NonGen / NLR, NY MANIFEST	Higher	726, 0.138, SSE
BR1784	DIFRANZA WILLIAMSON	16 W 22ND ST	RCRA NonGen / NLR, US AIRS	Higher	726, 0.138, SSE
BS1785	48 WEST 21ST ST	48 WEST 21ST ST	NY AST	Higher	726, 0.138, South
BZ1786	CONSOLIDATED EDISON	F/O 41 WEST 33RD ST	NY MANIFEST	Higher	731, 0.138, NE
BZ1787	CONSOLIDATED EDISON	F/O 41 WEST 33RD ST	NY MANIFEST	Higher	731, 0.138, NE
CD1788	CON EDISON - MANHOLE	11 W 30TH ST	NY MANIFEST	Higher	732, 0.139, ENE
CD1789	CON EDISON	11 W 30TH ST	RCRA NonGen / NLR, FINDS, ECHO	Higher	732, 0.139, ENE
CD1790	APARTMENT	11 WEST 30TH STREET	NY LTANKS, NY AST	Higher	732, 0.139, ENE
CD1791	CON EDISON	11 W 30TH ST	NJ MANIFEST	Higher	732, 0.139, ENE
CD1792	EMPIRE STATE LOFTS,	11 WEST 30TH STREET	NY UST	Higher	732, 0.139, ENE
BR1793	CON EDISON	20 W 22ND ST	NY MANIFEST	Higher	732, 0.139, SSE

MAPPED SITES SUMMARY

Target Property Address:
BRYANT PARK
NEW YORK, NY 10001

Click on Map ID to see full detail.

MAP ID	SITE NAME	ADDRESS	DATABASE ACRONYMS	RELATIVE ELEVATION	DIST (ft. & mi.) DIRECTION
BR1794	20 WEST 22ND STREET	20 WEST 22ND STREET	NY UST	Higher	732, 0.139, SSE
BR1795	CON EDISON	20 W 22ND ST	NY MANIFEST	Higher	732, 0.139, SSE
BR1796	20 WEST 22ND STREET	20 WEST 22ND STREET	UST FINDER	Higher	732, 0.139, SSE
BW1797	233 WEST 21 ST INC.	233 WEST 21ST STREET	NY AST	Lower	733, 0.139, WSW
BW1798	CON EDISON	256 W 23RD ST	RCRA NonGen / NLR	Lower	735, 0.139, West
BW1799	CON EDISON	256 W 23RD ST	NJ MANIFEST	Lower	735, 0.139, West
BW1800	CON ED	256 W 23RD ST	NY MANIFEST	Lower	735, 0.139, West
BW1801	CON EDISON	256 W 23RD ST	NY MANIFEST	Lower	735, 0.139, West
BE1802	CON EDISON	14 W 30TH ST	NJ MANIFEST	Higher	737, 0.140, ENE
BE1803	CON EDISON	14 W 30TH ST	NY MANIFEST	Higher	737, 0.140, ENE
BE1804	CON EDISON	14 W 30TH ST	RCRA NonGen / NLR, FINDS, ECHO	Higher	737, 0.140, ENE
CE1805	CON EDISON	171-77 7TH AVE & 20T	NY MANIFEST	Lower	738, 0.140, SW
CE1806	CON EDISON	171-177 7TH AVE & 20	NY MANIFEST	Lower	738, 0.140, SW
BT1807	13 WEST 28TH STREET	13 W 28TH ST	NY AST	Higher	741, 0.140, East
BT1808	13-15 WEST 28TH ST.	13-15 WEST 28TH STRE	NY AST	Higher	741, 0.140, East
BP1809	VORNADO NEW YORK RR1	435 SEVENTH AVENUE	UST FINDER	Higher	747, 0.141, NNE
BP1810	CON EDISON MANHOLE:	435 7TH AVE	NJ MANIFEST	Higher	747, 0.141, NNE
BP1811	VORNADO NEW YORK RR1	435 SEVENTH AVENUE	NY UST	Higher	747, 0.141, NNE
BP1812	CON EDISON MANHOLE:	435 7TH AVE	RCRA NonGen / NLR, FINDS, ECHO, NY MANIFEST	Higher	747, 0.141, NNE
BP1813	CONSTRUCTION SITE	435 7TH AVENUE	NY AST	Higher	747, 0.141, NNE
BP1814	RILEY ROSE	435 7TH AVENUE	E MANIFEST	Higher	747, 0.141, NNE
BR1815	BOYESS REALTY INC	29 WEST 21 STREET	NY AST	Higher	748, 0.142, SSE
CF1816	CON EDISON SERVICE B	135 W 20TH ST	RCRA NonGen / NLR, FINDS	Lower	748, 0.142, SSW
CF1817	ALMAR METAL SPINNING	135 W 20TH ST	RCRA NonGen / NLR, FINDS, ECHO	Lower	748, 0.142, SSW
CF1818	A & G REAL ESTATE	135-141 WEST 20TH ST	NY AST	Lower	748, 0.142, SSW
CF1819	CON EDISON	135 W 20TH ST	NY MANIFEST	Lower	748, 0.142, SSW
CF1820	THE CHELSEA QUARTER	129-133 WEST 20TH ST	NY AST	Lower	748, 0.142, SSW
CF1821	CON EDISON	129 W 20 ST	NY MANIFEST	Lower	748, 0.142, SSW
CF1822	CON EDISON	121 W 20 ST	NY MANIFEST	Lower	748, 0.142, SSW
BU1823	CON EDISON - MANHOLE	7 W 24TH ST	NY MANIFEST	Higher	752, 0.142, ESE
BU1824	CON EDISON	7 W 24TH ST	NJ MANIFEST	Higher	752, 0.142, ESE
BU1825	CON EDISON	7 W 24TH ST	RCRA NonGen / NLR, FINDS, ECHO	Higher	752, 0.142, ESE
BU1826	CON EDISON MANHOLE:	9 W 24TH ST & 6TH AV	RCRA NonGen / NLR, FINDS	Higher	753, 0.143, ESE
BU1827	CON EDISON	9 WEST 24TH ST.	NY MANIFEST	Higher	753, 0.143, ESE
BU1828	CON ED - V 2701	1 W 24TH ST	RCRA NonGen / NLR, NY MANIFEST	Higher	753, 0.143, ESE
BU1829	CON EDISON - VAULT 5	9-11 W 24TH ST	RCRA-SQG	Higher	753, 0.143, ESE
BU1830	CON EDISON - VAULT 5	9-11 W 24TH ST	NJ MANIFEST	Higher	753, 0.143, ESE
BU1831	CON EDISON	9 W 24TH ST	NJ MANIFEST	Higher	753, 0.143, ESE
BU1832	CON EDISON	9-11 W 24TH ST	NY MANIFEST	Higher	753, 0.143, ESE

MAPPED SITES SUMMARY

Target Property Address:
BRYANT PARK
NEW YORK, NY 10001

Click on Map ID to see full detail.

MAP ID	SITE NAME	ADDRESS	DATABASE ACRONYMS	RELATIVE ELEVATION	DIST (ft. & mi.) DIRECTION
BU1833	CON EDISON MANHOLE:	9 W 24TH ST	RCRA NonGen / NLR, NY MANIFEST	Higher	753, 0.143, ESE
BU1834	CON EDISON	9 W 24TH ST	RCRA NonGen / NLR, FINDS, ECHO	Higher	753, 0.143, ESE
CG1835	CON EDISON MANHOLE:	140 W 34TH ST FRONT	RCRA NonGen / NLR, FINDS, ECHO, NY MANIFEST	Higher	757, 0.143, NNE
CG1836	CON EDISON MANHOLE:	140 W 34TH ST FRONT	NJ MANIFEST	Higher	757, 0.143, NNE
CG1837	CON EDISON SERVICE B	144 W 34TH ST E OF 7	NJ MANIFEST	Higher	757, 0.143, NNE
CG1838	CON EDISON - MH 5658	144-42 WEST 34TH STR	RCRA NonGen / NLR, NY MANIFEST	Higher	757, 0.143, NNE
CG1839	CON EDISON SERVICE B	144 W 34TH ST E OF 7	RCRA NonGen / NLR, NY MANIFEST	Higher	757, 0.143, NNE
BO1840	CON EDISON MANHOLE:	134 W 34TH ST FRONT	NJ MANIFEST	Higher	758, 0.144, NNE
BO1841	CON EDISON MANHOLE:	134 W 34TH ST FRONT	RCRA NonGen / NLR, FINDS, ECHO, NY MANIFEST	Higher	758, 0.144, NNE
BO1842	SEPHORA STORE #310	130 W 34TH ST	RCRA-SQG, NY MANIFEST, NJ MANIFEST	Higher	758, 0.144, NNE
BO1843	CON EDISON MANHOLE:	130 W 34TH ST	NJ MANIFEST	Higher	758, 0.144, NNE
BO1844	CON EDISON MANHOLE:	130 W 34TH ST	RCRA NonGen / NLR, NY MANIFEST	Higher	758, 0.144, NNE
CH1845	LA QUINTA MANHATTAN	17 WEST 32ND STREET	NY AST	Higher	758, 0.144, ENE
BZ1846	THE MAGELLAN	35-39 WEST 33RD STRE	NY UST	Higher	759, 0.144, NE
BZ1847	THE MAGELLAN	35-39 WEST 33RD STRE	UST FINDER	Higher	759, 0.144, NE
BZ1848	THE MAGELLAN	35-39 WEST 33RD STRE	NY AST	Higher	759, 0.144, NE
BO1849	CON EDISON - MANHOLE	126 W 34 ST	NY MANIFEST	Higher	759, 0.144, NNE
BL1850	CON EDISON	264-62 W 24TH ST & 8	NY MANIFEST	Lower	761, 0.144, WNW
CI1851	CON EDISON - VAULT 1	108 W 34 ST	RCRA-LQG	Higher	763, 0.145, NE
CI1852	CON ED	108 W 34 ST	NY MANIFEST	Higher	763, 0.145, NE
CI1853	CON EDISON - VAULT 1	108 W 34 ST	NJ MANIFEST	Higher	763, 0.145, NE
CI1854	CON EDISON - VAULT 2	108 W 34 ST	RCRA-LQG	Higher	763, 0.145, NE
CI1855	CON ED	108 W 34 ST	NY MANIFEST	Higher	763, 0.145, NE
CI1856	CON ED	WEST 34TH ST	NY MANIFEST	Higher	763, 0.145, NE
CI1857	CON EDISON - VAULT 2	108 W 34 ST	NJ MANIFEST	Higher	763, 0.145, NE
CI1858	CON ED	108 W 34 ST	NY MANIFEST	Higher	763, 0.145, NE
BN1859	CHELSEA-WARREN CORP	155-165 WEST 20TH ST	NY AST	Lower	763, 0.145, SW
BJ1860	TOWER 31	9 WEST 31ST STREET	NY AST	Higher	763, 0.145, ENE
BU1861	CON EDISON - MANHOLE	8 W 25TH ST	RCRA-LQG, FINDS, ECHO	Higher	764, 0.145, ESE
BU1862	CON EDISON	8 W 25TH ST	NY MANIFEST	Higher	764, 0.145, ESE
BU1863	CON EDISON - MANHOLE	8 W 25TH ST	NJ MANIFEST	Higher	764, 0.145, ESE
CJ1864	ONEILL CONDOMINIUM	655 6TH AVE	RCRA-SQG, FINDS, ECHO, NY MANIFEST	Higher	764, 0.145, South
CJ1865	OFFICE BUILDING	655 SIXTH AVENUE	NY AST	Higher	764, 0.145, South
BS1866	CON ED	34 W 21ST ST	NY MANIFEST	Higher	764, 0.145, SSE
BS1867	CON EDISON	34 W 21ST ST	NJ MANIFEST	Higher	764, 0.145, SSE
BS1868	CON EDISON	34 W 21ST ST	RCRA NonGen / NLR	Higher	764, 0.145, SSE
BV1869	CON EDISON SERVICE B	304 33RD ST & 2ND AV	RCRA NonGen / NLR, NY MANIFEST	Higher	765, 0.145, North
BV1870	CON EDISON SERVICE B	320 33RD ST & 2ND AV	RCRA NonGen / NLR, NY MANIFEST	Higher	765, 0.145, North
CJ1871	CON EDISON	101 W 20 ST	NY MANIFEST	Higher	766, 0.145, South

MAPPED SITES SUMMARY

Target Property Address:
BRYANT PARK
NEW YORK, NY 10001

Click on Map ID to see full detail.

MAP ID	SITE NAME	ADDRESS	DATABASE ACRONYMS	RELATIVE ELEVATION	DIST (ft. & mi.) DIRECTION
CJ1872	CON EDISON	111 W 20 ST	NY MANIFEST	Higher	766, 0.145, SSW
BW1873	258 WEST 22ND STREET	258 WEST 22ND STREET	NY AST	Lower	767, 0.145, West
CK1874	CON EDISON - MANHOLE	370 W 31 ST	NY MANIFEST	Higher	767, 0.145, NNW
CC1875	CON EDISON	F/O 239 W 21 ST	NY MANIFEST	Lower	767, 0.145, WSW
CD1876	HRC CORPORATION	12 WEST 31ST STREET	NY AST	Higher	768, 0.145, ENE
CL1877	CON EDISON	F/O 346 W 26 ST	NY MANIFEST	Lower	771, 0.146, NW
CG1878	VORNADO NEW YORK RHO	162 WEST 34TH STREET	NY AST	Higher	772, 0.146, NNE
CG1879	CON EDISON MANHOLE:	156 W 34TH ST	RCRA NonGen / NLR, NY MANIFEST	Higher	772, 0.146, NNE
CH1880	12 WEST 32ND ST. TEN	12 WEST 32ND STREET	NY AST	Higher	774, 0.147, ENE
BS1881	JACK VOGEL ASSOC	38-44 WEST 21ST STRE	NY AST	Higher	775, 0.147, SSE
CM1882	CON EDISON SERVICE B	22 W 23RD ST	RCRA NonGen / NLR, NY MANIFEST	Higher	776, 0.147, SE
BO1883	CON EDISON VAULT: 55	120 W 34TH ST	RCRA NonGen / NLR, NY MANIFEST	Higher	777, 0.147, NNE
CI1884	CON EDISON	112 W 34 ST	NY MANIFEST	Higher	778, 0.147, NE
CI1885	CVS (SIS)	112 W 34TH ST	E MANIFEST	Higher	778, 0.147, NE
CI1886	TARGET STORE T3277	112 W 34TH ST	RCRA-SQG, E MANIFEST	Higher	778, 0.147, NE
CI1887	TARGET STORE T3277	112 W 34TH ST	NY MANIFEST	Higher	778, 0.147, NE
BZ1888	HIS INTERNATIONAL LL	34 WEST 33RD STREET,	E MANIFEST	Higher	779, 0.148, NE
BZ1889	CON EDISON	FO 34 W 33 ST	NY MANIFEST	Higher	779, 0.148, NE
BZ1890	ARCADE BUILDING ASSO	34 WEST 33RD STREET	NY AST	Higher	779, 0.148, NE
BZ1891	CON EDISON SERVICE B	30 W 33RD ST FRONT O	RCRA NonGen / NLR, NY MANIFEST	Higher	780, 0.148, NE
CM1892	CON EDISON - VAULT V	21 W 23 ST	NY MANIFEST	Higher	781, 0.148, SE
CD1893	S AXELROD CO	7 WEST 30TH ST	NY AST	Higher	782, 0.148, ENE
CD1894	CON EDISON	8 W 30TH ST	RCRA NonGen / NLR	Higher	785, 0.149, ENE
CD1895	8 WEST 30TH STREET	8 WEST 30TH STREET	NY AST	Higher	785, 0.149, ENE
CD1896	MARBLE COLLEGIATE CH	8 W 30TH ST	RCRA NonGen / NLR, E MANIFEST	Higher	785, 0.149, ENE
CD1897	CON EDISON	8 W 30TH ST	NJ MANIFEST	Higher	785, 0.149, ENE
CD1898	MARBLE COLLEGIATE CH	8 W 30TH ST	NY MANIFEST	Higher	785, 0.149, ENE
BZ1899	20 WEST 33ND STREET	20 WEST 33RD STREET	NY AST	Higher	786, 0.149, NE
BV1900	CON EDISON MANHOLE:	8TH AVE & 33RD ST	RCRA NonGen / NLR, FINDS	Higher	786, 0.149, North
BV1901	US POSTAL SERVICE -	8'TH AVE AND 33'RD S	SEMS	Higher	786, 0.149, North
BV1902	CON EDISON	8TH AVE & 33RD ST	NY MANIFEST	Higher	786, 0.149, North
CA1903	CON EDISON SERVICE B	224 W 25TH ST & 8TH	RCRA NonGen / NLR, FINDS	Lower	786, 0.149, NW
CA1904	CON EDISON SERVICE B	239-25 W 25TH ST & 8	RCRA NonGen / NLR, FINDS	Lower	786, 0.149, NW
CA1905	CON EDISON SERVICE B	313-15 8TH AVE & 25T	RCRA NonGen / NLR, FINDS	Lower	786, 0.149, NW
CA1906	CON EDISON SERVICE B	254 W 25TH ST & 8TH	RCRA NonGen / NLR, FINDS	Lower	786, 0.149, NW
CA1907	CON EDISON SERVICE B	280 W 25TH ST & 8TH	RCRA NonGen / NLR, FINDS	Lower	786, 0.149, NW
BV1908	CON EDISON VAULT: 69	315 W 33RD ST & 8TH	RCRA NonGen / NLR, FINDS	Higher	787, 0.149, North
CA1909	CON EDISON	W 25TH ST & 8TH AVE	RCRA NonGen / NLR, NY MANIFEST, NJ MANIFEST	Lower	788, 0.149, NW
CA1910	CON EDISON	W 25TH ST & 8TH AVE	RCRA NonGen / NLR	Lower	788, 0.149, NW

MAPPED SITES SUMMARY

Target Property Address:
BRYANT PARK
NEW YORK, NY 10001

Click on Map ID to see full detail.

MAP ID	SITE NAME	ADDRESS	DATABASE ACRONYMS	RELATIVE ELEVATION	DIST (ft. & mi.) DIRECTION
CA1911	CON EDISON	W 25TH ST & 8TH AVE	NY MANIFEST	Lower	788, 0.149, NW
CE1912	CON EDISON	165 W 20TH ST	NY MANIFEST	Lower	792, 0.150, SW
CE1913	CON EDISON	165 W 20 ST	NY MANIFEST	Lower	792, 0.150, SW
CE1914	CON EDISON	165 W 20TH ST	RCRA NonGen / NLR	Lower	792, 0.150, SW
CE1915	CHELSEA WARREN CORP	165 WEST 20TH STREET	NY AST	Lower	792, 0.150, SW
CN1916	THE TOWNSEND BUILDIN	1123 BROADWAY	NY AST	Higher	795, 0.151, ESE
BX1917	STONE & WEBSTER ENGI	ONE PENN PLZ 250 W 3	RCRA NonGen / NLR, NY MANIFEST	Higher	796, 0.151, North
BR1918	SPEED GRAPHICS INC	19 W 21ST ST	RCRA NonGen / NLR, FINDS, ECHO, NY MANIFEST	Higher	797, 0.151, SSE
BR1919	FIFTH PARTNERS LLC	19 W. 21ST STREET	NY AST	Higher	797, 0.151, SSE
BX1920	VEOLIA ES MATIERES R	1 PENNS PLZA SUITE 4	RCRA NonGen / NLR	Higher	799, 0.151, North
CO1921	CONSOLIDATED EDISON	F/O 265 WEST 33RD ST	NY MANIFEST	Higher	801, 0.152, North
CM1922	CON EDISON SERVICE B	20 W 23RD ST	RCRA NonGen / NLR, NY MANIFEST	Higher	803, 0.152, SE
CM1923	CON EDISON SERVICE B	20 W 23RD ST	RCRA NonGen / NLR, FINDS, ECHO, NY MANIFEST	Higher	803, 0.152, SE
BV1924	CON EDISON - VAULT 3	301 W 33RD ST	NY MANIFEST	Higher	804, 0.152, North
BS1925	CON EDISON	F/O 49 WEST 20 ST	NY MANIFEST	Higher	807, 0.153, South
BZ1926	CON EDISON	34-33 36 ST	NY MANIFEST	Higher	809, 0.153, NE
CD1927	CON EDISON	10M AVE 31 ST	NY MANIFEST	Higher	810, 0.153, ENE
BW1928	CON EDISON	F/O 260 W 22 ST	NY MANIFEST	Lower	811, 0.154, West
CA1929	CON EDISON	309-307 W 25TH ST &	NY MANIFEST	Lower	811, 0.154, NW
CE1930	CON EDISON	7TH AVE & 20TH ST	NY MANIFEST	Lower	811, 0.154, SW
CE1931	CON EDISON	20TH ST & 7TH AVE	NY MANIFEST	Lower	811, 0.154, SW
CE1932	CON EDISON	7TH AVE & 20TH ST	RCRA NonGen / NLR	Lower	811, 0.154, SW
CE1933	CON EDISON	20TH ST & 7TH AVE	RCRA NonGen / NLR	Lower	811, 0.154, SW
CE1934	CON EDISON	7TH AVE & 20TH ST	NJ MANIFEST	Lower	811, 0.154, SW
CE1935	CON EDISON	20TH ST & 7TH AVE	NJ MANIFEST	Lower	811, 0.154, SW
CE1936	CON EDISON	20TH ST & 7TH AVE	RCRA NonGen / NLR, FINDS, ECHO	Lower	811, 0.154, SW
CE1937	CON EDISON	20TH ST & 7TH AVE	NJ MANIFEST	Lower	811, 0.154, SW
CE1938	VERIZON	20TH ST & 7TH AVE	RCRA NonGen / NLR	Lower	811, 0.154, SW
CP1939	MCALPIN CLEANERS	50 WEST 34TH STREET	NY DRYCLEANERS	Higher	812, 0.154, NE
CP1940	HERALD TOWERS	50 WEST 34TH STREET	NY AST	Higher	812, 0.154, NE
CE1941	CONSOLIDATED EDISON	20 ST & 7TH AVE MH64	NY MANIFEST	Lower	812, 0.154, SW
CE1942	CON EDISON SERVICE B	134 W 20TH ST & 7TH	RCRA NonGen / NLR, FINDS	Lower	813, 0.154, SW
CE1943	CON EDISON SERVICE B	148-146 W 20TH ST &	RCRA NonGen / NLR, FINDS	Lower	813, 0.154, SW
CE1944	CON EDISON SERVICE B	165 W 20TH ST & 7TH	RCRA NonGen / NLR, FINDS	Lower	813, 0.154, SW
CE1945	CON EDISON SERVICE B	165 W 20TH ST & 7TH	RCRA NonGen / NLR, FINDS	Lower	813, 0.154, SW
CC1946	234 WEST 21ST ST OWN	234 WEST 21ST STREET	NY UST	Lower	814, 0.154, WSW
CC1947	234 WEST 21ST ST OWN	234 WEST 21ST STREET	UST FINDER	Lower	814, 0.154, WSW
CJ1948	CON EDISON	6 AVE & 20 ST	NY MANIFEST	Higher	816, 0.155, South
CJ1949	CON EDISON	6TH AVE & WEST 20TH	NY MANIFEST	Higher	816, 0.155, South

MAPPED SITES SUMMARY

Target Property Address:
BRYANT PARK
NEW YORK, NY 10001

Click on Map ID to see full detail.

MAP ID	SITE NAME	ADDRESS	DATABASE ACRONYMS	RELATIVE ELEVATION	DIST (ft. & mi.) DIRECTION
BS1950	CON EDISON MANHOLE:	45 W 20TH ST	RCRA NonGen / NLR, NY MANIFEST	Higher	817, 0.155, South
CD1951	CON EDISON - MANHOLE	5 W 30TH ST	RCRA-LQG, NY MANIFEST	Higher	819, 0.155, ENE
CI1952	CONSOLIDATED EDISON	1293 BROADWAY & W 33	NY MANIFEST	Higher	819, 0.155, NE
CQ1953	CON EDISON	219 W 20 ST	NY MANIFEST	Lower	819, 0.155, WSW
CR1954	CON EDISON - MANHOLE	7TH AVE & 34 ST	NY MANIFEST	Higher	820, 0.155, NNE
CR1955	MTA NYCT - 34TH ST S	34TH ST & 7TH AVE	RCRA-SQG, NY MANIFEST, E MANIFEST	Higher	820, 0.155, NNE
CR1956	MTA LIRR PENN STATIO	7TH AVE & 34TH ST	NY MANIFEST	Higher	820, 0.155, NNE
CR1957	CON EDISON	W 34TH ST & 7TH AVE	RCRA NonGen / NLR	Higher	820, 0.155, NNE
CR1958	CON EDISON	WEST 34 STREET & 7 A	NJ MANIFEST	Higher	820, 0.155, NNE
CR1959	MTA LIRR PENN STATIO	7TH AVE & 34TH ST	RCRA-SQG, E MANIFEST	Higher	820, 0.155, NNE
CR1960	CON EDISON SERVICE B	W 34TH ST & 7TH AVE	NJ MANIFEST	Higher	820, 0.155, NNE
CR1961	CON EDISON - VAULT 3	W 34 & 7TH AVE	NY MANIFEST	Higher	820, 0.155, NNE
CR1962	CON EDISON - MANHOLE	W 34 ST & 7TH AVE	NY MANIFEST	Higher	820, 0.155, NNE
CR1963	CON EDISON	7TH AVE & W 34TH ST	RCRA NonGen / NLR	Higher	820, 0.155, NNE
CR1964	CON EDISON	W 34TH ST & 7TH AVE	NY MANIFEST	Higher	820, 0.155, NNE
CR1965	CON EDISON	WEST 34 STREET & 7 A	NY MANIFEST	Higher	820, 0.155, NNE
CR1966	CON EDISON SERVICE B	W 34TH ST & 7TH AVE	RCRA NonGen / NLR	Higher	820, 0.155, NNE
CR1967	CON EDISON	7TH AVE & W 34TH ST	NJ MANIFEST	Higher	820, 0.155, NNE
BS1968	37 WEST 20,LLC	37 W 20TH STREET	NY AST	Higher	822, 0.156, South
BS1969	PIONEER EQUIPMENT IN	37 W 20TH ST	RCRA NonGen / NLR, FINDS, ECHO	Higher	822, 0.156, South
BS1970	PIONEER EQUIPMENT IN	37 W 20TH ST	RCRA NonGen / NLR	Higher	822, 0.156, South
CP1971	CON EDISON	46 W 34TH ST	RCRA NonGen / NLR, E MANIFEST	Higher	822, 0.156, NE
CP1972	CON EDISON	46 W 34TH ST	RCRA NonGen / NLR, FINDS, ECHO	Higher	822, 0.156, NE
CP1973	CON EDISON	46 W 34TH ST	NY MANIFEST	Higher	822, 0.156, NE
CP1974	CON EDISON	46 W 34TH ST	NJ MANIFEST	Higher	822, 0.156, NE
CP1975	CON EDISON	46 W 34TH ST	NJ MANIFEST	Higher	822, 0.156, NE
CH1976	CONSOLIDATED EDISON	8 W 32ND ST	NY MANIFEST	Higher	826, 0.156, ENE
CH1977	CON EDISON - MANHOLE	8 W 32ND ST	RCRA-LQG	Higher	826, 0.156, ENE
CP1978	40 WEST 34TH ST OWNE	40 WEST 34TH STREET	NY UST	Higher	826, 0.156, NE
CP1979	40 WEST 34TH ST OWNE	40 WEST 34TH STREET	UST FINDER	Higher	826, 0.156, NE
CN1980	1140 ASSOCIATES	1140 BROADWAY	NY UST, NY Spills, NY NYC LAND USE	Higher	827, 0.157, East
CN1981	1140 ASSOCIATES	1140 BROADWAY	UST FINDER	Higher	827, 0.157, East
CS1982	30 WEST 21 STREET	30 WEST 21ST STREET	NY AST	Higher	829, 0.157, SSE
CA1983	MUTUAL REDEVELOPMENT	315 WEST 25TH STREET	NY UST	Lower	830, 0.157, NW
CA1984	CLOSED-LACKOF RECENT	315 W. 25TH ST	NY LTANKS	Lower	830, 0.157, NW
CA1985	MUTUAL REDEVELOPMENT	315 WEST 25TH STREET	UST FINDER	Lower	830, 0.157, NW
CA1986	MUTUAL REDEVELOPMENT	315 WEST 25TH STREET	NY LTANKS, NY AST	Lower	830, 0.157, NW
CI1987	MTA NYCT 34TH ST STA	34TH ST & BROADWAY	RCRA-SQG, NY MANIFEST, NJ MANIFEST, E MANIFEST	Higher	831, 0.157, NE
BW1988	CON EDISON	262 W 22ND ST	RCRA NonGen / NLR, FINDS, ECHO	Lower	833, 0.158, West

MAPPED SITES SUMMARY

Target Property Address:
BRYANT PARK
NEW YORK, NY 10001

Click on Map ID to see full detail.

MAP ID	SITE NAME	ADDRESS	DATABASE ACRONYMS	RELATIVE ELEVATION	DIST (ft. & mi.) DIRECTION
BW1989	262 WEST 22ND ST/MAN	262 WEST 22ND ST	NY AST, NY Spills	Lower	833, 0.158, West
BW1990	CON EDISON	262 W 22ND ST	NY MANIFEST	Lower	833, 0.158, West
BW1991	CON EDISON	262 W 22ND ST	NJ MANIFEST	Lower	833, 0.158, West
CM1992	3-7 W 22ND ST	3-7 WEST 22ND STREET	NY AST	Higher	834, 0.158, SE
BZ1993	CON EDISON SERVICE B	33 W 33RD ST	RCRA NonGen / NLR, NY MANIFEST	Higher	835, 0.158, NE
CH1994	DOUBLE SEVEN REALTY	11 WEST 32ND STREET	NY AST	Higher	836, 0.158, ENE
BX1995	CON EDISION - RV4865	234 W41ST ST 234 W41	RCRA NonGen / NLR, NY MANIFEST	Higher	838, 0.159, NNE
CA1996	CON EDISON	319 W 25TH ST	NY MANIFEST	Lower	841, 0.159, NW
CA1997	CON EDISON SERVICE B	319 W 25TH ST	RCRA NonGen / NLR	Lower	841, 0.159, NW
CG1998	CON EDISON MANHOLE:	163 W 34TH ST E OF 7	RCRA NonGen / NLR, NY MANIFEST	Higher	841, 0.159, NNE
CG1999	CON EDISON MANHOLE:	163 W 34TH ST E OF 7	NJ MANIFEST	Higher	841, 0.159, NNE
CR2000	CON EDISON SERVICE B	167 W 34TH ST E OF 7	NJ MANIFEST	Higher	841, 0.159, NNE
CR2001	CON EDISON SERVICE B	167 W 34TH ST E OF 7	RCRA NonGen / NLR, NY MANIFEST	Higher	841, 0.159, NNE
CG2002	CON EDISON SERVICE B	159 W 34TH E OF 7TH	RCRA NonGen / NLR, NY MANIFEST	Higher	842, 0.159, NNE
CG2003	CON EDISON SERVICE B	159 W 34TH E OF 7TH	NJ MANIFEST	Higher	842, 0.159, NNE
CG2004	MACY'S HERALD SQUARE	151 WEST 34TH STREET	NY AST	Higher	843, 0.160, NNE
CG2005	MACYS EAST	151 WEST 34TH STREET	NY MANIFEST	Higher	843, 0.160, NNE
CG2006	ECOLAB	151 WEST 34TH STREET	E MANIFEST	Higher	843, 0.160, NNE
CG2007	MACY'S HERALD SQUARE	151 WEST 34TH ST	RCRA-VSQG, NY MANIFEST, E MANIFEST	Higher	843, 0.160, NNE
CG2008	CON EDISON	147 W 34TH ST	NY MANIFEST	Higher	843, 0.160, NNE
CG2009	CON EDISON	147 W 34TH ST	RCRA NonGen / NLR, FINDS, ECHO	Higher	843, 0.160, NNE
CG2010	CON EDISON	147 W 34TH ST	NJ MANIFEST	Higher	843, 0.160, NNE
CG2011	CON EDISON	147 W 34TH ST	NY MANIFEST	Higher	843, 0.160, NNE
CG2012	CON EDISON	147 W 34TH ST	NJ MANIFEST	Higher	843, 0.160, NNE
CG2013	CON EDISON	147 W 34TH ST	RCRA NonGen / NLR	Higher	843, 0.160, NNE
BY2014	13 W 27 LEASEHOLD, L	13-15 WEST 27TH STRE	NY AST	Higher	843, 0.160, East
BY2015	CON EDISON - MANHOLE	13 W 27TH ST	NY MANIFEST	Higher	843, 0.160, East
CD2016	JUSTIN MANAGEMENT LL	3 WEST 30TH ST	NY LTANKS	Higher	844, 0.160, ENE
CH2017	CON EDISON	6 W 32ND ST	RCRA NonGen / NLR, FINDS, ECHO, NY MANIFEST	Higher	848, 0.161, ENE
CH2018	CON EDISON MANHOLE 5	6 W 32ND ST	NJ MANIFEST	Higher	848, 0.161, ENE
CH2019	CON ED - V 5638	6 W 32ND ST	RCRA NonGen / NLR, NY MANIFEST	Higher	848, 0.161, ENE
CH2020	RED ROOF INN MANHATT	6 WEST 32ND STREET	NY AST	Higher	848, 0.161, ENE
CH2021	CON EDISON	6 W 32ND ST	RCRA NonGen / NLR	Higher	848, 0.161, ENE
CT2022	RAHMAN NY INC	5 WEST 31ST STREET	NY AST	Higher	848, 0.161, ENE
CI2023	CON EDISON SERVICE B	103 W 34TH ST E OF 7	NJ MANIFEST	Higher	850, 0.161, NE
CI2024	CON EDISON SERVICE B	103 W 34TH ST E OF 7	RCRA NonGen / NLR, NY MANIFEST	Higher	850, 0.161, NE
CI2025	CON EDISON VAULT: 83	105 W 34TH ST	RCRA NonGen / NLR, NY MANIFEST	Higher	850, 0.161, NE
CI2026	CON EDISION - V0610	105 W. 34TH ST. 105	RCRA NonGen / NLR, NY MANIFEST	Higher	850, 0.161, NE
CI2027	CON EDISON VAULT: 10	105 W 34TH ST	RCRA NonGen / NLR	Higher	850, 0.161, NE

MAPPED SITES SUMMARY

Target Property Address:
BRYANT PARK
NEW YORK, NY 10001

Click on Map ID to see full detail.

MAP ID	SITE NAME	ADDRESS	DATABASE ACRONYMS	RELATIVE ELEVATION	DIST (ft. & mi.) DIRECTION
CI2028	CON EDISON VAULT: 61	105 W 34TH ST	RCRA NonGen / NLR, NY MANIFEST	Higher	850, 0.161, NE
CI2029	CON EDISON VAULT: 72	105 W 34TH ST	RCRA NonGen / NLR, NY MANIFEST	Higher	850, 0.161, NE
CP2030	CON EDISON SERVICE B	36 W 34TH ST	NJ MANIFEST	Higher	852, 0.161, NE
CP2031	CON EDISON SERVICE B	36 W 34TH ST	RCRA NonGen / NLR, FINDS, ECHO, NY MANIFEST	Higher	852, 0.161, NE
CS2032	CON EDISON MANHOLE:	35 W 20TH ST	RCRA NonGen / NLR, NY MANIFEST	Higher	852, 0.161, South
CU2033	AHF PHARMACY - CHELS	365A WEST 28TH ST	E MANIFEST	Lower	853, 0.162, NW
CC2034	CON EDISON	F/O 251 W 21ST ST	NY MANIFEST	Lower	853, 0.162, West
CA2035	M & N CLEANERS	292 EIGHTH AVE #1	RCRA NonGen / NLR, ICIS, US AIRS, NY MANIFEST	Lower	853, 0.162, WNW
CA2036	M & N CLEANERS	292 EIGHTH AVE #1	NY DRYCLEANERS	Lower	853, 0.162, WNW
BW2037	264 WEST 22ND STREET	264 WEST 22ND STREET	NY AST	Lower	855, 0.162, West
CN2038	CON EDISON	1128 BROADWAY	RCRA NonGen / NLR, FINDS, ECHO	Higher	856, 0.162, ESE
CE2039	CON EDISON	150 W 20TH ST	NY MANIFEST	Lower	862, 0.163, SSW
CE2040	CON EDISON SERVICE B	150 W 20TH ST	RCRA NonGen / NLR	Lower	862, 0.163, SSW
CE2041	CHELSEA W. 20, LLC	148 - 150 WEST 20TH	NY UST	Lower	862, 0.163, SSW
CF2042	CON EDISON	128 W 20 ST	NY MANIFEST	Lower	862, 0.163, SSW
CJ2043	CON EDISON SERVICE B	110 W 20TH ST	RCRA NonGen / NLR	Lower	863, 0.163, SSW
CJ2044	CON EDISON	110 W 20TH ST	NY MANIFEST	Lower	863, 0.163, SSW
CF2045	CON EDISON	118 W 20 ST	NY MANIFEST	Lower	864, 0.164, SSW
CK2046	WALGREENS	383 W 31ST ST	E MANIFEST	Higher	864, 0.164, NNW
CE2047	KENSINGTON HOUSE CON	200 WEST 20TH STREET	NY AST	Lower	865, 0.164, SW
CE2048	CON EDISION - V6960	F/O 200 W.20TH ST. F	RCRA NonGen / NLR, NY MANIFEST	Lower	865, 0.164, SW
CS2049	CON EDISON SERVICE B	17-15 W 21ST ST & 6T	RCRA NonGen / NLR, NY MANIFEST	Higher	865, 0.164, SSE
CV2050	CONSOLIDATED EDISON	V3194 2E29TH ST	NY MANIFEST	Higher	866, 0.164, East
BW2051	CON EDISON	266-264 W 22ND ST &	NJ MANIFEST	Lower	868, 0.164, West
BW2052	CON EDISON	266-264 W 22ND ST &	RCRA NonGen / NLR, FINDS, ECHO	Lower	868, 0.164, West
BW2053	CON EDISON	266-264 W 22ND ST &	NY MANIFEST	Lower	868, 0.164, West
CS2054	CON EDISON - MANHOLE	15 W 21ST ST	NY MANIFEST	Higher	868, 0.164, SSE
CH2055	CON EDISON SERVICE B	4-2 W 32ND ST & BROA	RCRA NonGen / NLR, NY MANIFEST	Higher	869, 0.165, ENE
CW2056	RITE AID # 4195	282 8TH AVE	PA MANIFEST	Lower	871, 0.165, WNW
CW2057	RITE AID #04195	282 8TH AVE	RCRA NonGen / NLR, NY MANIFEST, E MANIFEST	Lower	871, 0.165, WNW
CX2058	EARTH CLEANER	250 8TH AVE	RCRA NonGen / NLR, ICIS, US AIRS	Lower	873, 0.165, West
CX2059	EARTH CLEANER	250 8TH AVE	NY DRYCLEANERS	Lower	873, 0.165, West
CW2060	CVS PHARMACY #0601	272 8TH AVE	RCRA NonGen / NLR, NY MANIFEST, E MANIFEST	Lower	873, 0.165, WNW
CW2061	CVS PHARMACY	272 EIGHTH AVE	PA MANIFEST	Lower	873, 0.165, WNW
CW2062	CON EDISON	264-62 W 15 ST & 8TH	NY MANIFEST	Lower	875, 0.166, WNW
CE2063	DUANE READE	180 W 20TH AVE.	E MANIFEST	Lower	878, 0.166, SW
CE2064	THE WESTMINSTER	180 WEST 20TH STREET	NY AST	Lower	878, 0.166, SW
CE2065	NCH CORPORATION	180 W 20TH STREET	E MANIFEST	Lower	878, 0.166, SW
CS2066	ACCURATE STEEL RULE	22 W 21ST ST	RCRA NonGen / NLR, FINDS, ECHO, NY MANIFEST	Higher	878, 0.166, SSE

MAPPED SITES SUMMARY

Target Property Address:
BRYANT PARK
NEW YORK, NY 10001

Click on Map ID to see full detail.

MAP ID	SITE NAME	ADDRESS	DATABASE ACRONYMS	RELATIVE ELEVATION	DIST (ft. & mi.) DIRECTION
CS2067	22 WEST 21ST STREET	22 WEST 21ST STREET	NY AST	Higher	878, 0.166, SSE
CS2068	21 BUILDING CORPORAT	22 WEST 21ST STREET	NY AST	Higher	878, 0.166, SSE
CF2069	CON EDISON SERVICE B	134 W 20TH ST	RCRA NonGen / NLR, FINDS	Lower	879, 0.166, SSW
CF2070	CON EDISON	134 W 20TH ST	NY MANIFEST	Lower	879, 0.166, SSW
CS2071	27 W 20TH ST	27 WEST 20TH STREET	NY AST	Higher	883, 0.167, SSE
CH2072	FOUR DEE EQUITIES, L	2 WEST 32ND STREET	NY AST	Higher	885, 0.168, ENE
CH2073	CONSOLIDATED EDISON	F/O 2-4 WEST 32ND ST	NY MANIFEST	Higher	885, 0.168, ENE
CH2074	CON EDISON SERVICE B	2 W 32ND ST	RCRA NonGen / NLR, NY MANIFEST, NJ MANIFEST	Higher	885, 0.168, ENE
CL2075	ST COLUMBA SCHOOL	331 WEST 25TH STREET	NY AST	Lower	885, 0.168, NW
CS2076	MEDALLION ASSOCS LTD		PFAS ECHO	Higher	885, 0.168, South
CX2077	NISHI CLEANERS	244 8TH AVE	RCRA NonGen / NLR, NY MANIFEST	Lower	886, 0.168, West
CX2078	NISHI CLEANERS	244 EIGHTH AVE	RCRA NonGen / NLR, ICIS, US AIRS, FINDS	Lower	886, 0.168, West
CX2079	NISHI CLEANERS	244 EIGHTH AVE	NY DRYCLEANERS	Lower	886, 0.168, West
CP2080	CON EDISON SERVICE B	30 W 34TH ST	RCRA NonGen / NLR, FINDS, ECHO, NY MANIFEST	Higher	888, 0.168, NE
CP2081	CON EDISON SERVICE B	30 W 34TH ST	NJ MANIFEST	Higher	888, 0.168, NE
CN2082	CON EDISON	E 25TH ST & BROADWAY	RCRA NonGen / NLR	Higher	889, 0.168, ESE
CE2083	CON EDISON - GAS DRI	156 W 20TH ST	RCRA-LQG	Lower	889, 0.168, SW
CE2084	CON EDISON - GAS DRI	156 W 20TH ST	NY MANIFEST	Lower	889, 0.168, SW
CV2085	CON EDISON MANHOLE:	4 W 29TH ST	RCRA NonGen / NLR, NY MANIFEST	Higher	893, 0.169, ENE
CP2086	CON EDISON SERVICE B	28 W 34TH ST	NJ MANIFEST	Higher	894, 0.169, NE
CP2087	CON EDISON SERVICE B	28 W 34TH ST	RCRA NonGen / NLR, FINDS, ECHO, NY MANIFEST	Higher	894, 0.169, NE
CU2088	CONSOLIDATED EDISON	V4493-F/O 290 9TH AV	NY MANIFEST	Lower	895, 0.170, NW
CU2089	CONSOLIDATED EDISON	MH39730-F/O 290 9TH	NY MANIFEST	Lower	895, 0.170, NW
CU2090	NYC DEPARTMENT OF HE	CHELSEA DISTRICT HEA	NY UST	Lower	895, 0.170, NW
CS2091	CON EDISON SERVICE B	13 W 21ST ST FRONT O	RCRA NonGen / NLR, NY MANIFEST	Higher	895, 0.170, SSE
CY2092	315 WEST 33RD STREET	315 WEST 33RD STREET	NY AST	Higher	899, 0.170, North
CO2093	CON EDISON	206 W 34 ST	NY MANIFEST	Higher	903, 0.171, North
CO2094	CON EDISON	206 W 34TH ST	RCRA NonGen / NLR	Higher	903, 0.171, North
CO2095	CON EDISON	206 W 34 ST	NJ MANIFEST	Higher	903, 0.171, North
CO2096	CON ED	206 W 34 ST	NY MANIFEST	Higher	903, 0.171, North
CS2097	CON EDISON SERVICE B	20-18 W 21ST ST & 6T	RCRA NonGen / NLR, NY MANIFEST	Higher	904, 0.171, SSE
CS2098	CON EDISON SERVICE B	20-18 W 21ST ST & 6T	NJ MANIFEST	Higher	904, 0.171, SSE
CM2099	12 WEST 23RD STREET	12 WEST 23RD ST.	NY AST	Higher	905, 0.171, SE
CQ2100	WESTWEN HOLDING CORP	208 WEST 20TH STREET	NY UST	Lower	906, 0.172, SW
CQ2101	WESTWEN HOLDING CORP	208 WEST 20TH STREET	UST FINDER	Lower	906, 0.172, SW
CP2102	CON EDISON	47 W 34TH ST	RCRA NonGen / NLR	Higher	907, 0.172, NE
CP2103	CON EDISON	47 W 34TH ST	NY MANIFEST	Higher	907, 0.172, NE
CP2104	CON EDISON	47 W 34TH ST	NJ MANIFEST	Higher	907, 0.172, NE
CB2105	CON EDISON	316-314 18 ST & 9TH	NY MANIFEST	Lower	907, 0.172, NNW

MAPPED SITES SUMMARY

Target Property Address:
BRYANT PARK
NEW YORK, NY 10001

Click on Map ID to see full detail.

MAP ID	SITE NAME	ADDRESS	DATABASE ACRONYMS	RELATIVE ELEVATION	DIST (ft. & mi.) DIRECTION
CT2106	CON EDISON	302 5TH AVE	NY MANIFEST	Higher	908, 0.172, ENE
CT2107	302 FIFTH LLC	302 FIFTH AVENUE	UST FINDER	Higher	908, 0.172, ENE
CT2108	CONSOLIDATED EDISON	302 5TH AVE V4072	NY MANIFEST	Higher	908, 0.172, ENE
CT2109	CON EDISON - 302 5TH	302 5TH AVE	PA MANIFEST	Higher	908, 0.172, ENE
CT2110	302 FIFTH LLC	302 FIFTH AVENUE	NY UST	Higher	908, 0.172, ENE
CP2111	CON EDISON SERVICE B	45 W 34TH ST E OF 6T	NJ MANIFEST	Higher	909, 0.172, NE
CP2112	CON EDISON SERVICE B	45 W 34TH ST E OF 6T	RCRA NonGen / NLR, NY MANIFEST	Higher	909, 0.172, NE
CK2113	21 PENN PLAZA	21 PENN PLAZA AKA 36	NY AST	Higher	910, 0.172, NNW
CB2114	CON EDISON - MANHOLE	330 9TH AVE	NY MANIFEST	Lower	910, 0.172, NNW
CB2115	CON EDISON - MANHOLE	330 9TH AVE	RCRA-LQG	Lower	910, 0.172, NNW
CZ2116	CON EDISON MANHOLE:	46 W 20TH ST FRONT O	RCRA NonGen / NLR, NY MANIFEST	Higher	911, 0.173, South
CD2117	JS 276, LLC	276 FIFTH AVENUE	NY AST	Higher	912, 0.173, ENE
CD2118	SPILL NUMBER 0200983	276 5TH AVE	NY LTANKS, NY Spills	Higher	912, 0.173, ENE
CV2119	HH 246 FIFTH LLC	246 5TH AVE	NY UST	Higher	913, 0.173, East
CV2120	HH 246 FIFTH LLC	246 5TH AVE	NY AST	Higher	913, 0.173, East
CV2121	HH 246 FIFTH LLC	246 5TH AVE	UST FINDER	Higher	913, 0.173, East
CS2122	VONDRAK INC.		PFAS ECHO	Higher	916, 0.173, South
CO2123	CON EDISON - MANHOLE	460 8 AVE	NY MANIFEST	Higher	916, 0.173, North
CO2124	DUANE READE	460 8TH AVE.	E MANIFEST	Higher	916, 0.173, North
CW2125	CON EDISON	24TH ST & 8TH AVE	RCRA NonGen / NLR	Lower	921, 0.174, WNW
CW2126	CON EDISON	24TH ST & 8TH AVE	NJ MANIFEST	Lower	921, 0.174, WNW
CW2127	CON EDISON	24TH ST & 8TH AVE	NY MANIFEST	Lower	921, 0.174, WNW
CU2128	CON EDISON SERVICE B	384 W 28TH ST & 9TH	RCRA NonGen / NLR, FINDS	Lower	922, 0.175, NW
CS2129	GAM REALTY	18 WEST 21ST STREET	NY AST	Higher	923, 0.175, SSE
CY2130	5 PENN PLAZA	5 PENN PLAZA	NY AST	Higher	923, 0.175, North
CW2131	CON EDISON SERVICE B	239-25 W 24TH ST & 8	RCRA NonGen / NLR, FINDS	Lower	923, 0.175, WNW
CW2132	CON EDISON SERVICE B	212 W 24TH ST & 8TH	RCRA NonGen / NLR, FINDS	Lower	923, 0.175, WNW
CY2133	461 8TH AVE ASSOC	461 8TH AVE	RCRA NonGen / NLR, FINDS, ECHO	Higher	925, 0.175, North
CY2134	CON EDISON MANHOLE:	461 8TH AVE	RCRA NonGen / NLR, NY MANIFEST	Higher	925, 0.175, North
CP2135	CON EDISON SERVICE B	39 W 34TH ST	RCRA NonGen / NLR, FINDS, ECHO, NY MANIFEST	Higher	925, 0.175, NE
CP2136	CON EDISON SERVICE B	39 W 34TH ST	NJ MANIFEST	Higher	925, 0.175, NE
DA2137	CON EDISON	234 5TH AVE	NY MANIFEST	Higher	926, 0.175, East
DA2138	CON EDISON	234 5TH AVE	RCRA NonGen / NLR	Higher	926, 0.175, East
DA2139	234 FIFTH AVE. CORP.	234 FIFTH AVENUE	NY AST	Higher	926, 0.175, East
DA2140	CON EDISON	234 5TH AVE	NJ MANIFEST	Higher	926, 0.175, East
DA2141	CON EDISON	234 5TH AVE	NY MANIFEST	Higher	926, 0.175, East
CU2142	CON EDISON SERVICE B	9TH AVE & 28TH ST	RCRA NonGen / NLR	Lower	926, 0.175, NW
CU2143	CON EDISON SERVICE B	W 28TH ST & 9TH AVE	RCRA NonGen / NLR, FINDS	Lower	926, 0.175, NW
CU2144	CON EDISON	9TH AVE & 28TH ST	NY MANIFEST	Lower	926, 0.175, NW

MAPPED SITES SUMMARY

Target Property Address:
BRYANT PARK
NEW YORK, NY 10001

Click on Map ID to see full detail.

MAP ID	SITE NAME	ADDRESS	DATABASE ACRONYMS	RELATIVE ELEVATION	DIST (ft. & mi.) DIRECTION
CU2145	CON EDISON	W 28TH ST & 9TH AVE	NY MANIFEST	Lower	926, 0.175, NW
CU2146	MANHATTAN GENERAL MA	WEST 29TH & 9TH AVE	SEMS-ARCHIVE	Lower	926, 0.175, NNW
CU2147	CON EDISON OTHER - S	W 29TH ST & 9TH AVE	RCRA NonGen / NLR, FINDS, ECHO, NY MANIFEST	Lower	926, 0.175, NNW
CQ2148	APARTMENT	214 WEST 20TH STREET	NY LTANKS	Lower	926, 0.175, WSW
DB2149	CVS	5 PENN PLAZA	RCRA-VSQG, FINDS, ECHO, E MANIFEST	Higher	927, 0.176, North
CU2150	CON EDISON SERVICE B	334 W 29TH ST & 9TH	RCRA NonGen / NLR, FINDS	Lower	927, 0.176, NNW
CU2151	CON EDISON SERVICE B	354 W 29TH ST & 9TH	RCRA NonGen / NLR, FINDS	Lower	927, 0.176, NNW
CU2152	CON EDISON SERVICE B	362 W 29TH ST & 9TH	RCRA NonGen / NLR, FINDS	Lower	927, 0.176, NNW
CU2153	CON EDISON SERVICE B	370 W 29TH ST & 9TH	RCRA NonGen / NLR, FINDS	Lower	927, 0.176, NNW
CP2154	CON EDISON	43 W 34TH ST	NY MANIFEST	Higher	927, 0.176, NE
CP2155	CON EDISON	43 W 34TH ST	NJ MANIFEST	Higher	927, 0.176, NE
CP2156	CON EDISON	43 W 34TH ST	RCRA NonGen / NLR, FINDS, ECHO	Higher	927, 0.176, NE
CN2157	APT BUILDING	212 5 AVE	NY LTANKS	Higher	927, 0.176, ESE
CN2158	FM RING ASSOCIATES,	212 FIFTH AVENUE	NY AST	Higher	927, 0.176, ESE
CX2159	CON EDISON SERVICE B	220-218 W 23RD ST &	RCRA NonGen / NLR, FINDS	Lower	928, 0.176, WNW
CX2160	CON EDISON SERVICE B	206 W 23RD ST & 8TH	RCRA NonGen / NLR, FINDS	Lower	928, 0.176, WNW
CX2161	CON EDISON SERVICE B	209-207 W 23RD ST &	RCRA NonGen / NLR, FINDS	Lower	928, 0.176, WNW
CX2162	CON EDISON	W 23RD ST & 8TH AVE	NJ MANIFEST	Lower	931, 0.176, WNW
CX2163	NYCT - MH 1027	23RD ST & 8TH AVE	RCRA-LQG, E MANIFEST	Lower	931, 0.176, WNW
CX2164	MTA NYCT - 23RD STRE	23RD ST & 8TH AVE	NJ MANIFEST	Lower	931, 0.176, WNW
CX2165	NYCT - MH 1027	23RD ST & 8TH AVE	NY MANIFEST	Lower	931, 0.176, WNW
CX2166	CON EDISON MANHOLE:	8TH AVE & 23RD ST	RCRA NonGen / NLR	Lower	931, 0.176, WNW
CX2167	CON EDISON	W 23RD ST & 8TH AVE	RCRA NonGen / NLR	Lower	931, 0.176, WNW
CX2168	CON EDISON	8TH AVE & 23RD ST	NY MANIFEST	Lower	931, 0.176, WNW
CX2169	CON EDISON	W 23RD ST & 8TH AVE	NY MANIFEST	Lower	931, 0.176, WNW
CX2170	MTA NYCT - 23RD STRE	23RD ST & 8TH AVE	RCRA-SQG	Lower	931, 0.176, WNW
CX2171	MTA NYCT - 23RD STRE	23RD ST & 8TH AVE	NY MANIFEST	Lower	931, 0.176, WNW
CM2172	CON EDISON SERVICE B	9 W 23RD ST	RCRA NonGen / NLR, NY MANIFEST	Higher	932, 0.177, SE
CY2173	CON EDISON	323 W 33 ST	NY MANIFEST	Higher	932, 0.177, North
CD2174	4 WEST 31ST STUDIOS	4 WEST 31ST STREET	NY AST	Higher	932, 0.177, ENE
DC2175	GREAT BEAR	9TH AVE & 30TH ST	RCRA NonGen / NLR, NY MANIFEST	Lower	933, 0.177, NNW
DC2176	CON EDISON	9TH AVE & 30TH ST	NJ MANIFEST	Lower	933, 0.177, NNW
DC2177	CON EDISON	9TH AVE & 30TH ST	NY MANIFEST	Lower	933, 0.177, NNW
DC2178	CON EDISON	9TH AVE & 30TH ST	RCRA NonGen / NLR	Lower	933, 0.177, NNW
DD2179	261 WEST 21ST ST	261 WEST 21ST STREET	NY UST	Lower	934, 0.177, West
DD2180	261 WEST 21ST ST	261 WEST 21ST STREET	UST FINDER	Lower	934, 0.177, West
DD2181	261 WEST 21ST STREET	261 WEST 21ST STREET	NY AST	Lower	934, 0.177, West
CQ2182	STYLEART ENGRAVING C	216 W 20TH ST	RCRA NonGen / NLR, FINDS, ECHO, NY MANIFEST	Lower	935, 0.177, WSW
DE2183	CON EDISON	F/O 352 W 26 ST	NY MANIFEST	Lower	936, 0.177, NW

MAPPED SITES SUMMARY

Target Property Address:
BRYANT PARK
NEW YORK, NY 10001

Click on Map ID to see full detail.

MAP ID	SITE NAME	ADDRESS	DATABASE ACRONYMS	RELATIVE ELEVATION	DIST (ft. & mi.) DIRECTION
CO2184	CON EDISON SERVICE B	216 W 34TH ST E OF 8	NJ MANIFEST	Higher	938, 0.178, North
CO2185	CON EDISON SERVICE B	216 W 34TH ST E OF 8	RCRA NonGen / NLR, NY MANIFEST	Higher	938, 0.178, North
CK2186	NYC DEP	DYER AND 9 AVE	NY MANIFEST	Higher	938, 0.178, NNW
DF2187	7 WEST 21 LLC	7 WEST 21ST STREET	RCRA-LQG	Higher	938, 0.178, SSE
DF2188	7 WEST 21 LLC	7 W 21ST ST	NJ MANIFEST	Higher	938, 0.178, SSE
DF2189	7 WEST 21 STREET	7 WEST 21 STREET	UST FINDER	Higher	938, 0.178, SSE
DF2190	CON EDISON - VAULT S	7 W 21 ST	NY MANIFEST	Higher	938, 0.178, SSE
DF2191	7 WEST 21 STREET	7 WEST 21 STREET	NY UST	Higher	938, 0.178, SSE
DF2192	CON EDISON MANHOLE:	7 W 21ST ST FRONT OF	RCRA NonGen / NLR, NY MANIFEST	Higher	938, 0.178, SSE
DF2193	7 WEST 21ST STREET	7 WEST 21ST STREET	NY VCP	Higher	938, 0.178, SSE
DF2194	7 WEST 21ST STREET	7 WEST 21ST STREET	NY Spills, NY NYC OER	Higher	938, 0.178, SSE
CV2195	SHAMIANA INTERNATION	264 FIFTH AVENUE	NY AST	Higher	938, 0.178, East
CS2196	CON EDISON MANHOLE:	21 W 20TH ST	RCRA NonGen / NLR, NY MANIFEST	Higher	939, 0.178, SSE
CS2197	21-25 WEST 20TH STRE	21-25 WEST 20TH STRE	NY NYC OER	Higher	939, 0.178, SSE
CH2198	10 WEST THIRTY THIRD	10 WEST 33RD STREET	NY AST	Higher	939, 0.178, ENE
CW2199	MOUNT SINAI-BETH ISR	275 8TH AVE	E MANIFEST	Lower	940, 0.178, WNW
CZ2200	CON EDISON VAULT: 51	40 W 20TH ST	RCRA NonGen / NLR, NY MANIFEST	Higher	943, 0.179, South
CZ2201	40 WEST 20TH STREET	40 WEST 20TH STREET	NY AST	Higher	943, 0.179, South
CH2202	CON EDISON	5 W 32ND ST FRONT OF	RCRA NonGen / NLR	Higher	948, 0.180, ENE
CH2203	CONSOLIDATED EDISON	5 W 32ND ST FRONT OF	NY MANIFEST	Higher	948, 0.180, ENE
DC2204	CON EDISON - VAULT 1	331 9TH AVE	RCRA-LQG	Lower	949, 0.180, NNW
DC2205	CON EDISON - VAULT 1	331 9TH AVE	NY MANIFEST	Lower	949, 0.180, NNW
CO2206	CON EDISON SERVICE B	222 W 34TH ST E OF 8	RCRA NonGen / NLR, NY MANIFEST	Higher	951, 0.180, North
CO2207	CON EDISON SERVICE B	222 W 34TH ST E OF 8	NJ MANIFEST	Higher	951, 0.180, North
DC2208	US POSTAL SERVICE -	341 9TH AVE	RCRA NonGen / NLR, NY MANIFEST	Lower	952, 0.180, NNW
DC2209	USPS MORGAN GMF	341 9 AVENUE	NY CBS, NY AST, NY CBS AST	Lower	952, 0.180, NNW
DC2210	MOYNIHAN PHASE III	CONTRACT# 210160	RCRA-LQG, FINDS, E MANIFEST	Lower	952, 0.180, NNW
DC2211	USPS - MORGAN P&DC	341 9TH AVE	RCRA-VSQG, FINDS, ECHO, NY MANIFEST, NJ MANIFEST,...	Lower	952, 0.180, NNW
DC2212	TISHMAN SPEYER PROPE	MORGAN NORTH POST OF	RCRA-SQG, E MANIFEST	Lower	952, 0.180, NNW
DC2213	CONSOLIDATED EDISON	341 9 AVE	NY MANIFEST	Lower	952, 0.180, NNW
DC2214	CON EDISON V9061	341 9TH AVE	RCRA NonGen / NLR	Lower	952, 0.180, NNW
CH2215	CON EDISON	F/O 21 W 33RD ST	NY MANIFEST	Higher	953, 0.180, ENE
DG2216	HASBRO INC	1107 BROADWAY - 11TH	RCRA NonGen / NLR	Higher	953, 0.180, ESE
DG2217	PETSMART #3077	1107 BROADWAY, SUITE	E MANIFEST	Higher	953, 0.180, ESE
DG2218	THE TOY CENTER NORTH	1107 BROADWAY	NY AST	Higher	953, 0.180, ESE
CS2219	CON EDISON SERVICE B	14-2 W 21ST ST & 6TH	NJ MANIFEST	Higher	953, 0.180, SSE
CS2220	CON EDISON	14-2 W 21ST ST & 6TH	NY MANIFEST	Higher	953, 0.180, SSE
CO2221	CON EDISION - V6720	250 W34TH ST. 250 W3	RCRA NonGen / NLR, NY MANIFEST	Higher	958, 0.181, North
CD2222	286 FIFTH AVENUE	286 FIFTH AVENUE	NY AST	Higher	958, 0.181, ENE

MAPPED SITES SUMMARY

Target Property Address:
BRYANT PARK
NEW YORK, NY 10001

Click on Map ID to see full detail.

MAP ID	SITE NAME	ADDRESS	DATABASE ACRONYMS	RELATIVE ELEVATION	DIST (ft. & mi.) DIRECTION
CD2223	284 5TH AVE	284 FIFTH AVENUE	NY AST	Higher	958, 0.181, ENE
CT2224	CON EDISON	314 5 AV	NY MANIFEST	Higher	959, 0.182, ENE
CR2225	CON EDISON - MANHOLE	441 7TH AVE	NY MANIFEST	Higher	959, 0.182, NNE
CR2226	CON EDISON - MANHOLE	441 7TH AVE	RCRA-LQG	Higher	959, 0.182, NNE
CP2227	UNIQLO	31 W 34TH ST	RCRA NonGen / NLR, NY MANIFEST	Higher	961, 0.182, NE
CP2228	CON EDISON SERVICE B	31 W 34TH ST E OF 6T	RCRA NonGen / NLR, NY MANIFEST	Higher	961, 0.182, NE
CP2229	UNIQLO	31 W 34TH ST	NJ MANIFEST	Higher	961, 0.182, NE
CP2230	CON EDISON SERVICE B	31 W 34TH ST E OF 6T	NJ MANIFEST	Higher	961, 0.182, NE
DF2231	4 W 22ND ST	4 W 22ND ST	NY AST	Higher	961, 0.182, SSE
CE2232	CON EDISON	OP 156 7 AVE	NY MANIFEST	Lower	962, 0.182, SW
CE2233	CON EDISON	156 7 AVE	NY MANIFEST	Lower	962, 0.182, SW
DH2234	CON EDISON VAULT: 14	20 W 34TH ST V 1462	RCRA NonGen / NLR, NY MANIFEST	Higher	964, 0.183, NE
DH2235	CON EDISON VAULT: 13	20 W 34TH ST V 1339	RCRA NonGen / NLR, NY MANIFEST	Higher	964, 0.183, NE
DH2236	CON EDISON VAULT: 15	20 W 34TH ST V 155	RCRA NonGen / NLR, NY MANIFEST	Higher	964, 0.183, NE
DH2237	CON EDISON - VAULT 3	20 W 34 ST	NY MANIFEST	Higher	964, 0.183, NE
DH2238	CON EDISON VAULT: 35	20 W 34TH ST V 3541	RCRA NonGen / NLR, NY MANIFEST	Higher	964, 0.183, NE
CQ2239	CON EDISON	222 W 20TH ST	RCRA NonGen / NLR, NY MANIFEST, NJ MANIFEST	Lower	964, 0.183, WSW
CQ2240	222 W 20TH STREET	222 WEST 20TH STREET	NY AST	Lower	964, 0.183, WSW
CR2241	WALGREEN #14505	450 7TH AVE	PA MANIFEST	Higher	965, 0.183, NNE
CR2242	WALGREENS 14505	450 7TH AVE	RCRA NonGen / NLR, NY MANIFEST	Higher	965, 0.183, NNE
CV2243	CON EDISON SERVICE B	270 5TH AVE	RCRA NonGen / NLR, NY MANIFEST	Higher	968, 0.183, ENE
DB2244	CON EDISON GAS MAIN:	470 8TH AVE	RCRA NonGen / NLR, NY MANIFEST	Higher	971, 0.184, North
CJ2245	CON EDISON RVS2747	641 6TH AVE	RCRA NonGen / NLR, NY MANIFEST	Higher	973, 0.184, South
CJ2246	CON ED - V 5049	641 6TH AVE	RCRA NonGen / NLR, NY MANIFEST	Higher	973, 0.184, South
CJ2247	STAPLES RETAIL	641 6TH AVE	E MANIFEST	Higher	973, 0.184, South
CM2248	DUANE READE #14411	184 5TH AVE., FRNT.	E MANIFEST	Higher	973, 0.184, SE
CM2249	CON EDISON SERVICE B	184 5TH AVE	RCRA NonGen / NLR, NY MANIFEST	Higher	973, 0.184, SE
CM2250	DUANE READE	184 5TH AVE., FRNT.	E MANIFEST	Higher	973, 0.184, SE
CK2251	NATIONAL RAILROAD PA	400 WEST 31ST STREET	E MANIFEST	Higher	973, 0.184, NNW
CK2252	NATIONAL RAILROAD PA	400 WEST 31ST STREET	E MANIFEST	Higher	973, 0.184, NNW
CK2253	AMTRAK-NATIONAL RAIL	400 W. 31ST ST.	RCRA NonGen / NLR, E MANIFEST	Higher	973, 0.184, NNW
CK2254	PENN STATION CENTRAL	400 WEST 31ST STREET	NY AST	Higher	973, 0.184, NNW
CK2255	NATIONAL RAILROAD PA	400 WEST 31ST STREET	E MANIFEST	Higher	973, 0.184, NNW
CK2256	NATIONAL RAILROAD PA	400 WEST 31 ST STREE	E MANIFEST	Higher	973, 0.184, NNW
CS2257	19 WEST 20TH STREET	19-25 W 20TH ST	NY MANIFEST	Higher	974, 0.184, SSE
CS2258	19 WEST 20TH STREET	19 WEST 20TH ST	NY UST	Higher	974, 0.184, SSE
CS2259	FINE ASSOCIATES	19 W 20 ST	RCRA NonGen / NLR, FINDS, ECHO, NY MANIFEST	Higher	974, 0.184, SSE
CS2260	19 WEST 20TH STREET	19 WEST 20TH STREET	RCRA-LQG, FINDS, ECHO, NJ MANIFEST	Higher	974, 0.184, SSE
CS2261	19 WEST 20TH STREET	19 WEST 20TH ST	UST FINDER	Higher	974, 0.184, SSE

MAPPED SITES SUMMARY

Target Property Address:
BRYANT PARK
NEW YORK, NY 10001

Click on Map ID to see full detail.

MAP ID	SITE NAME	ADDRESS	DATABASE ACRONYMS	RELATIVE ELEVATION	DIST (ft. & mi.) DIRECTION
CS2262	19-25 WEST 20TH STRE	19 WEST 20TH STREET	NY NYC OER	Higher	974, 0.184, SSE
DD2263	224-30 EIGHTH AVE LL	224 8TH AVENUE	NY AST	Lower	974, 0.184, West
CS2264	RETAIL BUSINESS	36 WEST 20TH STREET	NY LTANKS	Higher	974, 0.184, South
CS2265	PHYS-CHEM SCIENTIFIC	36 W 20TH ST	RCRA NonGen / NLR, US AIRS, NY MANIFEST	Higher	974, 0.184, South
CS2266	36 WEST 20TH STREET	36 WEST 20TH STREET	NY AST	Higher	974, 0.184, South
CV2267	CON EDISON SERVICE B	256 5TH AVE FRONT OF	RCRA NonGen / NLR, NY MANIFEST	Higher	974, 0.184, East
CV2268	SIMPON HOSIERY MILLS	256 FIFTH AVENUE	NY AST	Higher	974, 0.184, East
CV2269	CON EDISON SERVICE B	254 5TH AVE N OF 28T	RCRA NonGen / NLR, NY MANIFEST	Higher	975, 0.185, East
CV2270	MARBLE COLLEGIATE CH	1 WEST 29TH STREET	UST FINDER	Higher	975, 0.185, East
CV2271	MARBLE COLLEGIATE CH	1 WEST 29TH STREET	NY UST	Higher	975, 0.185, East
CV2272	CON EDISON SERVICE B	1 W 29TH ST	RCRA NonGen / NLR	Higher	975, 0.185, East
CT2273	310 FIFTH AVENUE	310 FIFTH AVENUE	NY AST	Higher	975, 0.185, ENE
CK2274	CON EDISON MANHOLE:	31ST ST & 9TH AVE	RCRA NonGen / NLR	Higher	976, 0.185, NNW
CK2275	AMTRAK-ERIE BLVD YD	31ST ST & 9TH AVE	NY MANIFEST	Higher	976, 0.185, NNW
DA2276	244 FIFTH AVENUE COR	244 FIFTH AVENUE	NY AST	Higher	978, 0.185, East
CS2277	UNKNOWN TTF	12 WEST 21ST	NY LTANKS, NY AST, NY Spills	Higher	978, 0.185, SSE
DA2278	MAN HINZ IMPORTS COR	240 5TH AVE	NY AST	Higher	979, 0.185, East
CK2279	CON EDISON MANHOLE:	195 9TH AVE & 31ST S	RCRA NonGen / NLR, FINDS	Higher	979, 0.185, NNW
CK2280	MANHATTAN WEST PLATF	9TH AVE BETWEEN W 33	NY MANIFEST	Higher	979, 0.185, NNW
CK2281	CON EDISON SERVICE B	320 W 31ST ST & 9TH	RCRA NonGen / NLR, FINDS	Higher	979, 0.185, NNW
DA2282	WHALEDENT INTL	236 5TH AVE	RCRA NonGen / NLR, FINDS, ECHO, NY MANIFEST	Higher	979, 0.185, East
DA2283	WHALEDENT INTERNATIO	236 FIFTH AVENUE	NY MANIFEST	Higher	979, 0.185, East
CX2284	CON EDISON SERVICE B	257 8TH AVE & 22ND S	RCRA NonGen / NLR, FINDS	Lower	980, 0.186, West
CX2285	CON EDISON - MANHOLE	8TH AVE & 22ND ST IN	RCRA-LQG	Lower	980, 0.186, West
CX2286	CON EDISON SERVICE B	253 8TH AVE & 22ND S	RCRA NonGen / NLR, FINDS	Lower	980, 0.186, West
CX2287	CON EDISON	22ND ST & 8TH AVE SW	RCRA NonGen / NLR, FINDS, ECHO	Lower	980, 0.186, West
CX2288	CON EDISON	22ND ST & 8TH AVE	RCRA NonGen / NLR	Lower	981, 0.186, West
CX2289	CON EDISON	8TH AVE & 22ND ST	NY MANIFEST	Lower	981, 0.186, West
CX2290	CON EDISON SERVICE B	8TH AVE & 22ND ST	RCRA NonGen / NLR	Lower	981, 0.186, West
CX2291	CON EDISON	22ND ST & 8TH AVE	NJ MANIFEST	Lower	981, 0.186, West
CX2292	CON EDISON	22ND ST & 8TH AVE	NY MANIFEST	Lower	981, 0.186, West
CM2293	SPILL NUMBER 0008171	178-180 5TH AV	NY LTANKS	Higher	984, 0.186, SE
CK2294	MANHATTAN WEST SOUTH	401 WEST 31ST STREET	NY UST	Higher	985, 0.187, NNW
CK2295	401 WEST 31ST STREET	401 WEST 31ST STREET	NY NYC OER	Higher	985, 0.187, NNW
CP2296	CON EDISON	27 W 34TH ST	NY MANIFEST	Higher	985, 0.187, NE
CP2297	CON EDISON SERVICE B	27 W 34TH ST	RCRA NonGen / NLR, NY MANIFEST	Higher	985, 0.187, NE
CP2298	CON EDISON	27 W 34TH ST	RCRA NonGen / NLR, NY MANIFEST	Higher	985, 0.187, NE
CP2299	CON EDISON SERVICE B	27 W 34TH ST	NJ MANIFEST	Higher	985, 0.187, NE
CN2300	APT BUILDING	208 5TH AVENUE	NY AST, NY Spills	Higher	986, 0.187, ESE

MAPPED SITES SUMMARY

Target Property Address:
BRYANT PARK
NEW YORK, NY 10001

Click on Map ID to see full detail.

MAP ID	SITE NAME	ADDRESS	DATABASE ACRONYMS	RELATIVE ELEVATION	DIST (ft. & mi.) DIRECTION
CN2301	210 - 5TH AVENUE	210 - 5TH AVENUE	NY AST	Higher	986, 0.187, ESE
CN2302	CON ED	206 AVENUE A	NY AST, NY MANIFEST	Higher	986, 0.187, ESE
CY2303	CON EDISON	315 W 33RD ST & 8TH	NY MANIFEST	Higher	988, 0.187, North
CV2304	260 5TH AVE	260 5TH AVE	NY AST	Higher	989, 0.187, East
DI2305	PENNSYLVANIA BLDG CO	225 W 34 ST	NY AST	Higher	990, 0.188, NNE
DI2306	14 SO. WILLIAMSPORT	225 WEST 34TH STREET	NY AST	Higher	990, 0.188, NNE
DD2307	ENS/21 LLC	264/268 WEST 21ST ST	NY AST	Lower	991, 0.188, WSW
DJ2308	151 W 19TH ST	151 W 19TH ST	NY AST	Lower	993, 0.188, SW
DE2309	CON ED	367 WEST 26TH ST	NY MANIFEST	Lower	993, 0.188, NW
CF2310	CHELSEA LOFTS CORP.	139 WEST 19TH STREET	NY AST	Lower	993, 0.188, SSW
DG2311	200 FIFTH AVENUE LLC	200 FIFTH AVE	RCRA-LQG, NJ MANIFEST, E MANIFEST	Higher	994, 0.188, SE
DG2312	200 FIFTH AVENUE	200 FIFTH AVENUE	NY AST	Higher	994, 0.188, SE
DG2313	INTERNATIONAL TOY CE	200 FIFTH AVE	NY AIRS, NY MANIFEST	Higher	994, 0.188, SE
CF2314	JERSEY STREET ASSOCI	133 WEST 19TH STREET	NY AST	Lower	994, 0.188, SSW
DK2315	CON EDISON VAULT: 85	121 W 19TH ST V 8547	RCRA NonGen / NLR, NY MANIFEST	Lower	995, 0.188, SSW
DK2316	NEW YORK PIARO	121 W 19TH ST	NY MANIFEST	Lower	995, 0.188, SSW
DK2317	CON EDISON VAULT: 64	121 W 19TH ST V 6439	RCRA NonGen / NLR, NY MANIFEST	Lower	995, 0.188, SSW
DK2318	CON EDISON VAULT: 60	121 W 19TH ST V 6032	RCRA NonGen / NLR, NY MANIFEST	Lower	995, 0.188, SSW
DK2319	CON EDISON V6439	121 W 19TH ST	RCRA NonGen / NLR, NY MANIFEST	Lower	995, 0.188, SSW
DK2320	HARRY GITLIN INC	121 W 19TH ST	RCRA NonGen / NLR, FINDS, ECHO	Lower	995, 0.188, SSW
DK2321	19 STREET ASSOCIATES	111-121 WEST 19 STRE	NY AST	Lower	997, 0.189, SSW
CS2322	32 WEST 20TH STREET	32 WEST 20TH STREET	NY AST	Higher	997, 0.189, South
DI2323	A B DICK CO	1 PENN PLZ 24TH FL S	RCRA NonGen / NLR, FINDS, ECHO	Higher	998, 0.189, North
DI2324	PENN PLAZA LLC	1 PENN PLZ ROOM 1700	RCRA NonGen / NLR, FINDS, ECHO	Higher	998, 0.189, North
DI2325	LINOTYPE HELL CO	1 PENN PLZ STE 4412	RCRA NonGen / NLR, FINDS, ECHO, NY MANIFEST	Higher	998, 0.189, North
DI2326	CENTRAL PARKING	1 PENN PLZ - LOWER L	RCRA NonGen / NLR, FINDS, ECHO, NY MANIFEST	Higher	998, 0.189, North
DI2327	DELTA AIR LINES INC	1 PENN PLZ - 11TH FL	RCRA NonGen / NLR, FINDS, ECHO, NY MANIFEST	Higher	998, 0.189, North
DA2328	DINO & SONS REALTY C	220 5TH AVE	NY AST	Higher	998, 0.189, East
CM2329	186 FIFTH AVENUE CON	186 FIFTH AVENUE	NY AST	Higher	1002, 0.190, SE
CM2330	THOR 172 FIFTH AVENU	172 FIFTH AVENUE	NY AST	Higher	1003, 0.190, SE
DJ2331	KALTECH IND	123 W 19 ST	RCRA NonGen / NLR	Lower	1011, 0.191, SSW
DJ2332	KALTECH INDUSTRIES	123 W 19 ST	NY Spills, NY MANIFEST	Lower	1011, 0.191, SSW
DK2333	CON EDISON - MANHOLE	119 W 19 ST	NY MANIFEST	Lower	1012, 0.192, SSW
DK2334	CON EDISON MANHOLE 3	119 W 19TH ST	RCRA NonGen / NLR, NY MANIFEST, NJ MANIFEST	Lower	1012, 0.192, SSW
CK2335	CON EDISON	402 W 31 ST	NY MANIFEST	Higher	1014, 0.192, NNW
CO2336	CON EDISON	250 W 34 ST	NY MANIFEST	Higher	1015, 0.192, North
CO2337	KMART	250 WEST 34TH ST 1 P	RCRA-SQG, NY MANIFEST, E MANIFEST	Higher	1015, 0.192, North
CO2338	CON EDISON	250 W 34TH ST VAULT5	NY MANIFEST	Higher	1015, 0.192, North
CO2339	CON EDISION - V6720	250 W.34 ST. 250 W.3	RCRA NonGen / NLR, NY MANIFEST	Higher	1015, 0.192, North

MAPPED SITES SUMMARY

Target Property Address:
BRYANT PARK
NEW YORK, NY 10001

Click on Map ID to see full detail.

MAP ID	SITE NAME	ADDRESS	DATABASE ACRONYMS	RELATIVE ELEVATION	DIST (ft. & mi.) DIRECTION
CO2340	CON EDISON - VAULT 6	250 W 34TH ST	RCRA-LQG	Higher	1015, 0.192, North
CO2341	CON EDISON - VAULT 6	250 W 34TH ST	NY MANIFEST	Higher	1015, 0.192, North
CO2342	CON EDISON	250 W 34TH ST VAULT6	RCRA NonGen / NLR	Higher	1015, 0.192, North
CO2343	CON EDISON	250 W 34 ST	NJ MANIFEST	Higher	1015, 0.192, North
CO2344	CON EDISON	250 W 34TH ST VAULT5	RCRA NonGen / NLR	Higher	1015, 0.192, North
CO2345	CON EDISON	250 W 34TH ST VAULT5	NJ MANIFEST	Higher	1015, 0.192, North
CO2346	CON EDISON SERVICE B	252 W 34TH ST E OF 8	RCRA NonGen / NLR, NY MANIFEST	Higher	1015, 0.192, North
CO2347	CON EDISON SERVICE B	252 W 34TH ST E OF 8	NJ MANIFEST	Higher	1015, 0.192, North
CO2348	CON EDISON SERVICE B	268 W 34TH ST E OF 8	RCRA NonGen / NLR, NY MANIFEST	Higher	1015, 0.192, North
CO2349	CON EDISON SERVICE B	268 W 34TH ST E OF 8	NJ MANIFEST	Higher	1015, 0.192, North
CL2350	NYNEX	FRONT OF 357 W 25TH	NY MANIFEST	Lower	1015, 0.192, NW
CQ2351	10TH PCT	230 WEST 20TH STREET	NY AST	Lower	1016, 0.192, WSW
DL2352	CON EDISON	380 9TH AVE	RCRA NonGen / NLR	Higher	1017, 0.193, NNW
DB2353	CON EDISON - VAULT V	300 W 34TH ST	NY MANIFEST	Higher	1019, 0.193, North
CR2354	CON EDISON SERVICE B	456 7TH AVE N OF 34T	RCRA NonGen / NLR, NY MANIFEST	Higher	1020, 0.193, NNE
CR2355	CON EDISON SERVICE B	456 7TH AVE N OF 34T	NJ MANIFEST	Higher	1020, 0.193, NNE
CH2356	CON EDISON SERVICE B	6 W 33RD ST	RCRA NonGen / NLR, NY MANIFEST	Higher	1020, 0.193, ENE
DD2357	CON EDISON	214-212 W 15 ST & 8T	NY MANIFEST	Lower	1022, 0.194, West
DM2358	152-54 SEVENTH AVENU	152-54 7TH AVENUE	NY AST	Lower	1023, 0.194, SW
DM2359	CON EDISON	OP 152 7 AVE	NY MANIFEST	Lower	1023, 0.194, SW
CY2360	CON EDISON SERVICE B	302 W 34TH ST E OF 9	RCRA NonGen / NLR, NY MANIFEST	Higher	1023, 0.194, North
CY2361	CON EDISON SERVICE B	302 W 34TH ST E OF 9	NJ MANIFEST	Higher	1023, 0.194, North
CT2362	CONSOLIDATED EDISON	5TH AVE & 31ST ST	NY MANIFEST	Higher	1023, 0.194, ENE
CT2363	CONSOLIDATED EDISON	E 31ST ST & 5TH AVE	NY MANIFEST	Higher	1023, 0.194, ENE
CT2364	CON EDISON SERVICE B	5TH AVE & 31ST ST NW	RCRA NonGen / NLR, NY MANIFEST	Higher	1023, 0.194, ENE
CT2365	CON EDISON SERVICE B	5TH AVE & E 31ST ST	RCRA NonGen / NLR, NY MANIFEST	Higher	1023, 0.194, ENE
DN2366	CON EDISON	W 30TH ST & 5TH AVE	RCRA NonGen / NLR, NY MANIFEST, NJ MANIFEST	Higher	1024, 0.194, ENE
CX2367	CON EDISON	237-235 W 15 ST & 8T	NY MANIFEST	Lower	1025, 0.194, West
CM2368	174 5TH AVE LLC	174 FIFTH AVENUE	NY AST	Higher	1025, 0.194, SE
CM2369	CON EDISON SERVICE B	174 5TH AVE	RCRA NonGen / NLR, NY MANIFEST	Higher	1025, 0.194, SE
DA2370	230 5TH AVE BUILDING	230 5TH AVE	NY AST, US AIRS	Higher	1026, 0.194, East
DA2371	230 FIFTH AVE. ASSOC	230 FIFTH AVENUE	NY UST	Higher	1026, 0.194, East
DA2372	230 FIFTH AVE. ASSOC	230 FIFTH AVENUE	UST FINDER	Higher	1026, 0.194, East
CY2373	CHIPOTLE #482-PENN P	304 W. 34TH STREET	E MANIFEST	Higher	1027, 0.195, North
DO2374	CVS #02457	320 FIFTH AVE	PA MANIFEST	Higher	1028, 0.195, ENE
DO2375	320 FIFTH AVE	320 FIFTH AVENUE	NY AST	Higher	1028, 0.195, ENE
DO2376	CVS	320 FIFTH AVENUE	RCRA-VSQG, NY MANIFEST, E MANIFEST	Higher	1028, 0.195, ENE
CT2377	CON EDISON	5 E 31ST ST & 5TH AV	RCRA NonGen / NLR, FINDS, ECHO	Higher	1029, 0.195, ENE
CT2378	CON EDISION - MH 337	5TH AVE AT 31ST ST.	RCRA NonGen / NLR, NY MANIFEST	Higher	1029, 0.195, ENE

MAPPED SITES SUMMARY

Target Property Address:
BRYANT PARK
NEW YORK, NY 10001

Click on Map ID to see full detail.

MAP ID	SITE NAME	ADDRESS	DATABASE ACRONYMS	RELATIVE ELEVATION	DIST (ft. & mi.) DIRECTION
CY2379	CON EDISON SERVICE B	306 W 34TH ST E OF 9	RCRA NonGen / NLR, NY MANIFEST	Higher	1033, 0.196, North
CY2380	CON EDISON SERVICE B	306 W 34TH ST E OF 9	NJ MANIFEST	Higher	1033, 0.196, North
CV2381	CON EDISON	EAST 29TH ST & 5TH A	NY MANIFEST	Higher	1038, 0.197, East
CV2382	CON EDISON - MANHOLE	EAST 29TH ST & 5TH A	RCRA-LQG	Higher	1038, 0.197, East
DF2383	4 WEST 21ST ST	W 21ST ST	RCRA-SQG, NY MANIFEST, NJ MANIFEST	Higher	1038, 0.197, SSE
DP2384	CON EDISON	176.5 MALBERRY ST	NJ MANIFEST	Higher	1039, 0.197, SE
DP2385	CON EDISON	176.5 MALBERRY ST	NY MANIFEST	Higher	1039, 0.197, SE
DP2386	CON EDISON	176.5 MALBERRY ST	RCRA NonGen / NLR	Higher	1039, 0.197, SE
DL2387	BROOKFIELD 2 - MANHA	375 9TH AVENUES	NY AST	Higher	1042, 0.197, NNW
CT2388	CBRE PROPERTY MANAGE	295 FIFTH AVENUE	NY AST	Higher	1042, 0.197, ENE
DH2389	21-23 W 34TH ST	21-23 W 34TH ST	NY UST	Higher	1042, 0.197, NE
DH2390	21-23 W 34TH ST	21-23 W 34TH ST	UST FINDER	Higher	1042, 0.197, NE
DA2391	CON EDISON MANHOLE 3	E 27 ST & 5 AVE	RCRA NonGen / NLR, NY MANIFEST	Higher	1046, 0.198, East
DD2392	245-259 W 20 ST	251 W 20 ST	NY AST	Lower	1047, 0.198, WSW
CY2393	CON EDISON SERVICE B	310 W 34TH ST E OF 9	RCRA NonGen / NLR, NY MANIFEST	Higher	1048, 0.198, North
CY2394	CON EDISON SERVICE B	310 W 34TH ST E OF 9	NJ MANIFEST	Higher	1048, 0.198, North
DJ2395	EXXONMOBIL	153-169 SEVENTH AVE	NY LTANKS	Lower	1048, 0.198, SW
DJ2396	EXXONMOBIL OIL S/S#1	153-69 7TH AVENUE	NY UST	Lower	1048, 0.198, SW
DJ2397	EXXONMOBIL	153-169 SEVENTH AVE	NY LTANKS	Lower	1048, 0.198, SW
DJ2398	EXXONMOBIL OIL S/S#1	153-69 7TH AVENUE	UST FINDER	Lower	1048, 0.198, SW
DJ2399	MOBIL STATION #17Q53	153-169 SEVENTH AVE	NY LTANKS	Lower	1048, 0.198, SW
DJ2400	EXXONMOBIL	153-169 SEVENTH AVE	UST FINDER RELEASE	Lower	1048, 0.198, SW
DJ2401	MOBIL STATION #17Q53	153-169 SEVENTH AVE	UST FINDER RELEASE	Lower	1048, 0.198, SW
CX2402	301 WEST 22ND ST	301 WEST 22ND ST	NY AST	Lower	1048, 0.198, West
DQ2403	CON EDISON	28 E 26TH ST & 5TH A	RCRA NonGen / NLR, FINDS, ECHO	Higher	1050, 0.199, ESE
DA2404	CON ED - V 4461	2 E 28TH ST	RCRA NonGen / NLR, NY MANIFEST	Higher	1051, 0.199, East
CS2405	13-15 WEST 20 REALTY	13-15 WEST 20TH STRE	NY AST	Higher	1051, 0.199, SSE
CV2406	CON EDISON	2 EAST 29 ST	NY MANIFEST	Higher	1052, 0.199, East
CV2407	CON EDISON	FO 2 EAST 29 ST	NY MANIFEST	Higher	1052, 0.199, East
CV2408	CON EDISON	FO 2 EAST 29 ST	NY MANIFEST	Higher	1052, 0.199, East
DC2409	CON EDISON	404-400 W 31 ST	NY MANIFEST	Higher	1055, 0.200, NNW
DM2410	VERIZON	19TH ST & 7TH AVE	RCRA NonGen / NLR	Lower	1056, 0.200, SW
DM2411	CON EDISON MANHOLE 5	W 19TH ST & 7TH AVE	RCRA NonGen / NLR, NY MANIFEST	Lower	1056, 0.200, SW
DM2412	CONSOLIDATED EDISON	7TH AVE & W 19TH ST	NY MANIFEST	Lower	1056, 0.200, SW
DM2413	CONSOLIDATED EDISON	W. 19 ST. & 7 AVENUE	NY MANIFEST	Lower	1056, 0.200, SW
DO2414	CON EDISON - MANHOLE	11 W 33 ST	NY MANIFEST	Higher	1057, 0.200, ENE
DR2415	PAN-MARVEL ENTERPRIS	212 WEST 35TH STREET	NY DRYCLEANERS	Higher	1057, 0.200, NNE
DR2416	DAVID KAY ASSOCIATES	212 W 35TH ST	NY AST	Higher	1057, 0.200, NNE
DR2417	MARVEL CLEANERS	212 W 35TH ST	RCRA NonGen / NLR, FINDS, ECHO, NY MANIFEST	Higher	1057, 0.200, NNE

MAPPED SITES SUMMARY

Target Property Address:
BRYANT PARK
NEW YORK, NY 10001

Click on Map ID to see full detail.

MAP ID	SITE NAME	ADDRESS	DATABASE ACRONYMS	RELATIVE ELEVATION	DIST (ft. & mi.) DIRECTION
DM2418	CON EDISON MANHOLE M	7TH AVE & 19TH ST MH	RCRA NonGen / NLR, NY MANIFEST	Lower	1057, 0.200, SW
CR2419	CON EDISON - VAULT 6	200 W 35TH ST	RCRA-LQG	Higher	1058, 0.200, NNE
CR2420	CON EDISON - VAULT 6	200 W 35TH ST	NY MANIFEST	Higher	1058, 0.200, NNE
CS2421	20 WEST 20TH ST	20 WEST 20TH ST	NY AST	Higher	1059, 0.201, SSE
CS2422	DUGGAL COLOR PROJECT	9 W 20TH ST	RCRA-VSQG, FINDS, ECHO, NY MANIFEST, E MANIFEST	Higher	1059, 0.201, SSE
CS2423	CON EDISON SERVICE B	9 W 20TH ST FRONT OF	RCRA NonGen / NLR, NY MANIFEST	Higher	1059, 0.201, SSE
DG2424	NYCDEP - SHAFT 18	5TH AVE & BROADWAY	RCRA-VSQG, FINDS, ECHO, NJ MANIFEST	Higher	1059, 0.201, ESE
DG2425	NEW YORK CITY BUREAU	5TH AVE & BROADWAY	NY MANIFEST	Higher	1059, 0.201, ESE
DS2426	PUBLIC SCHOOL #33	281 9TH AVENUE	NY LTANKS	Lower	1059, 0.201, NW
DS2427	P.S. 33 - MANHATTAN	281 NINTH AVENUE	NY AST	Lower	1059, 0.201, NW
DS2428	PS 33M	281 9TH AVENUE	RCRA-SQG, FINDS, ECHO, NY MANIFEST, E MANIFEST	Lower	1059, 0.201, NW
DT2429	CONSOLIDATED EDISON	V2747-641 6TH AVE	NY MANIFEST	Higher	1060, 0.201, South
DT2430	APEX TECH SCHOOL	635 SIXTH AVENUE	NJ MANIFEST	Higher	1060, 0.201, South
DT2431	635 6TH AVE	635 6TH AVE.	NY AST	Higher	1060, 0.201, South
DT2432	APEX TECHNOLOGY SCHO	635 6TH AVE	NY MANIFEST	Higher	1060, 0.201, South
DT2433	LOWES # 3293	635-641 6TH AVENUE	RCRA NonGen / NLR, E MANIFEST	Higher	1060, 0.201, South
DT2434	CVS PHARMACY #10583	636 6TH AVE	RCRA NonGen / NLR, E MANIFEST	Higher	1060, 0.201, South
DT2435	636 SIXTH AVENUE	636 6TH AVENUE	NY AST	Higher	1060, 0.201, South
DT2436	CVS PHARMACY #10583	636 6TH AVE	NY MANIFEST	Higher	1060, 0.201, South
DA2437	CON EDISON	2-8 27TH ST & 5TH AV	NY MANIFEST	Higher	1061, 0.201, East
DP2438	CON EDISON	5TH AVE & E 23RD ST	NY MANIFEST	Higher	1061, 0.201, SE
CQ2439	219 WEST 19 DEVELOPM	219 W 19TH ST	RCRA NonGen / NLR, FINDS, ECHO, NY MANIFEST	Lower	1062, 0.201, SW
CR2440	260 WEST 35TH STREET	206 WEST 35TH STREET	NY AST	Higher	1063, 0.201, NNE
DT2441	BELL ATLANTIC-NY	19TH ST & 6TH AVE (M	NY MANIFEST	Higher	1063, 0.201, South
DT2442	CON EDISON	6 AVE & 19 ST	NY MANIFEST	Higher	1063, 0.201, South
DT2443	CON EDISON MANHOLE:	101 W 19TH ST & 6TH	RCRA NonGen / NLR, FINDS	Higher	1064, 0.202, South
DU2444	238 W 20 STREET	238 WEST 20TH STREET	NY AST	Lower	1064, 0.202, WSW
DV2445	CON EDISON - MANHOLE	331 W 33 ST	NY MANIFEST	Higher	1065, 0.202, North
DV2446	CON EDISON	331 W 33 ST	NY MANIFEST	Higher	1065, 0.202, North
DV2447	CON EDISON	OPP 331 W 33 ST	NY MANIFEST	Higher	1065, 0.202, North
DE2448	CON ED	W 26TH ST & 9TH AVE	NY MANIFEST	Lower	1066, 0.202, NW
DB2449	CON EDISON	W 34TH ST. BT 7TH &	RCRA NonGen / NLR	Higher	1066, 0.202, North
DB2450	NYC DEP	34TH ST & 8TH AVE	RCRA NonGen / NLR, NY MANIFEST	Higher	1067, 0.202, North
DB2451	CON EDISON	W 34TH ST & 8TH AVE	NY MANIFEST	Higher	1067, 0.202, North
DB2452	MTA NYCT	34TH ST & 8TH AVE	NJ MANIFEST	Higher	1067, 0.202, North
DB2453	NYCT - MH1053SP	34TH ST & 8TH AVE	RCRA-LQG, E MANIFEST	Higher	1067, 0.202, North
DB2454	MTA NYCT - 34TH ST S	34TH ST & 8TH AVE	RCRA-SQG, NY MANIFEST, E MANIFEST	Higher	1067, 0.202, North
DB2455	NYCTA MH DMA 1053SP	34TH ST & 8TH AVE	NY MANIFEST	Higher	1067, 0.202, North
DB2456	CON EDISON	W 34TH ST & 8TH AVE	RCRA NonGen / NLR, E MANIFEST	Higher	1067, 0.202, North

MAPPED SITES SUMMARY

Target Property Address:
BRYANT PARK
NEW YORK, NY 10001

Click on Map ID to see full detail.

MAP ID	SITE NAME	ADDRESS	DATABASE ACRONYMS	RELATIVE ELEVATION	DIST (ft. & mi.) DIRECTION
DB2457	NYC DEP	34TH ST & 8TH AVENUE	NJ MANIFEST	Higher	1067, 0.202, North
DF2458	CON EDISON - MANHOLE	3 W 21 ST	NJ MANIFEST	Higher	1068, 0.202, SSE
DF2459	CON ED	3 W 21 ST	NY MANIFEST	Higher	1068, 0.202, SSE
DF2460	CON EDISON - MANHOLE	3 W 21 ST	RCRA-LQG	Higher	1068, 0.202, SSE
DE2461	CON EDISON SERVICE B	E 9TH AVE & 26TH ST	RCRA NonGen / NLR, FINDS	Lower	1069, 0.202, NW
DE2462	CON EDISON SERVICE B	302 W 26TH ST & 9TH	RCRA NonGen / NLR, FINDS	Lower	1069, 0.202, NW
DE2463	CON EDISON SERVICE B	330 W 26TH ST & 9TH	RCRA NonGen / NLR, FINDS	Lower	1069, 0.202, NW
DO2464	CON EDISON SERVICE B	324 5TH AVE	RCRA NonGen / NLR, NY MANIFEST	Higher	1070, 0.203, ENE
CX2465	300 WEST 23RD STREET	300 WEST 23RD STREET	NY AST	Lower	1070, 0.203, WNW
CT2466	CON EDISION - V4395	2 E. 31 ST. 2 E. 31	RCRA NonGen / NLR, NY MANIFEST	Higher	1072, 0.203, ENE
CT2467	CON EDISON	2 E 31 ST	NY MANIFEST	Higher	1072, 0.203, ENE
CT2468	CON EDISION - V3426	2 E. 31 ST. 2 E. 31	RCRA NonGen / NLR, NY MANIFEST	Higher	1072, 0.203, ENE
CZ2469	ABNER PROPERTIES COM	39 WEST 19TH STREET	NY AST	Higher	1073, 0.203, South
CZ2470	CON EDISON SERVICE B	47-39 W 19TH ST & 6T	RCRA NonGen / NLR, NY MANIFEST	Higher	1077, 0.204, South
DF2471	APARTMENT BUILDING	166 FIFTH AVENUE	NY LTANKS	Higher	1085, 0.205, SSE
DF2472	166 FIFTH AVE LLC	166 FIFTH AVENUE	NY AST	Higher	1085, 0.205, SSE
DU2473	W 19TH ASSSOC	231-233 WEST 19TH ST	NY AST	Lower	1086, 0.206, WSW
DU2474	CON EDISON	FO 231 W 19 ST	NY MANIFEST	Lower	1086, 0.206, WSW
DB2475	CON EDISON SERVICE B	269 W 34 ST E OF 8TH	RCRA NonGen / NLR, NY MANIFEST	Higher	1086, 0.206, North
DB2476	CON EDISON SERVICE B	269 W 34 ST E OF 8TH	NJ MANIFEST	Higher	1086, 0.206, North
DW2477	CON EDISON	76 W 35 ST	NY MANIFEST	Higher	1087, 0.206, NE
DX2478	CON EDISON	108 W 35TH ST	NJ MANIFEST	Higher	1088, 0.206, NNE
DX2479	CON EDISON	F/O 108 WEST 35 ST	NY MANIFEST	Higher	1088, 0.206, NNE
DX2480	CON EDISON	108 W 35TH ST	RCRA NonGen / NLR	Higher	1088, 0.206, NNE
DX2481	CONSOLIDATED EDISON	108 W 35 STREET V183	NY MANIFEST	Higher	1088, 0.206, NNE
DX2482	CON EDISON	108 W 35TH ST	NY Spills, NY MANIFEST	Higher	1088, 0.206, NNE
CV2483	261 5TH AVE	261 FIFTH AVENUE	NY AST	Higher	1088, 0.206, East
CV2484	261 5TH AVE //ALSO S	261 5TH AVE	NY LTANKS	Higher	1088, 0.206, East
CV2485	PRIVATE RESIDENCE	261 5TH AVE	NY LTANKS	Higher	1088, 0.206, East
DW2486	CON EDISON MANHOLE 6	74 W 35TH ST	RCRA NonGen / NLR, NY MANIFEST	Higher	1088, 0.206, NE
DW2487	CON EDISON MANHOLE 6	74 W 35TH ST	NJ MANIFEST	Higher	1088, 0.206, NE
DD2488	CON EDISON	8TH AVE & W 21 ST	NY MANIFEST	Lower	1089, 0.206, West
DW2489	MARBRIDGE BLDG	1328 BROADWAY	NJ MANIFEST	Higher	1089, 0.206, NE
DW2490	CON EDISON SERVICE B	1328 E BROADWAY	RCRA NonGen / NLR, NY MANIFEST	Higher	1089, 0.206, NE
DW2491	CON EDISON	66 W 35TH ST & 6TH A	RCRA NonGen / NLR	Higher	1089, 0.206, NE
DW2492	CON EDISON	66 W 35TH ST & 6TH A	NJ MANIFEST	Higher	1089, 0.206, NE
DW2493	CON EDISON	66 W 35TH ST & 6TH A	NJ MANIFEST	Higher	1089, 0.206, NE
DW2494	CON EDISON	66 W 35TH ST & 6TH A	RCRA NonGen / NLR	Higher	1089, 0.206, NE
DW2495	CON EDISON	66 W 35TH ST & 6TH A	NJ MANIFEST	Higher	1089, 0.206, NE

MAPPED SITES SUMMARY

Target Property Address:
BRYANT PARK
NEW YORK, NY 10001

Click on Map ID to see full detail.

MAP ID	SITE NAME	ADDRESS	DATABASE ACRONYMS	RELATIVE ELEVATION	DIST (ft. & mi.) DIRECTION
DW2496	CON EDISON	66 W 35TH ST & 6TH A	RCRA NonGen / NLR	Higher	1089, 0.206, NE
DW2497	ULTA BEAUTY	1328 BROADWAY	E MANIFEST	Higher	1089, 0.206, NE
DW2498	HERALD SQUARE OWNER,	1328 BROADWAY	NY AST	Higher	1089, 0.206, NE
DW2499	VICTORIAS SECRET	1328 BROADWAY	RCRA-SQG, US AIRS, FINDS, NY MANIFEST	Higher	1089, 0.206, NE
CY2500	CON EDISON	318 W 34 ST	NY MANIFEST	Higher	1089, 0.206, North
CY2501	CON EDISON	318-14 W 34TH ST & 9	NY MANIFEST	Higher	1089, 0.206, North
CY2502	CON EDISON	318-14 W 34TH ST & 9	NY MANIFEST	Higher	1089, 0.206, North
CV2503	MICRO COMPUTER PUBLI	253 5TH AVE	RCRA NonGen / NLR, FINDS, ECHO, NY MANIFEST	Higher	1090, 0.206, East
DD2504	CON EDISON MANHOLE 3	W 21ST ST & 8TH AVE	RCRA NonGen / NLR, FINDS, ECHO, NY MANIFEST	Lower	1091, 0.207, West
CT2505	303 FIFTH AVENUE INC	303 FIFTH AVENUE	NY AST	Higher	1092, 0.207, ENE
DA2506	OFFICE BUILDING	245 5TH AVE	NY LTANKS	Higher	1092, 0.207, East
DA2507	245 FIFTH OWNER, LLC	245 FIFTH AVENUE	NY AST	Higher	1092, 0.207, East
DI2508	PROFILE ENTERPRISES	224 WEST 35TH STREET	NY AST	Higher	1094, 0.207, NNE
DA2509	CON EDISON	239 5TH AVE	NY MANIFEST	Higher	1094, 0.207, East
DA2510	CON EDISON	239 5TH AVE	RCRA NonGen / NLR, FINDS, ECHO	Higher	1094, 0.207, East
DA2511	CON EDISON	239 5TH AVE	NJ MANIFEST	Higher	1094, 0.207, East
DF2512	THOR 164 5TH AVENUE	164 FIFTH AVENUE	NY AST	Higher	1096, 0.208, SSE
DW2513	CONSOLIDATED EDISON	66 WEST 35TH STREET	NY MANIFEST	Higher	1096, 0.208, NE
DW2514	CON ED	66 W 35TH ST	NY MANIFEST	Higher	1096, 0.208, NE
DW2515	CONSOLIDATED EDISON	66 W 35 STREET	NY MANIFEST	Higher	1096, 0.208, NE
DW2516	CON EDISON - MANHOLE	F/O 66-74 W. 35 ST	RCRA-LQG, NY MANIFEST	Higher	1096, 0.208, NE
DW2517	CONSOLIDATED EDISON	66-76 WEST 35TH STRE	NY MANIFEST	Higher	1096, 0.208, NE
DW2518	CON EDISON	66 W 35TH ST	NJ MANIFEST	Higher	1096, 0.208, NE
DR2519	CON EDISON	234 W 35TH ST & 7TH	RCRA NonGen / NLR	Higher	1097, 0.208, NNE
DO2520	330 FIFTH AVENUE SKY	330 FIFTH AVENUE	NY AST	Higher	1097, 0.208, ENE
DO2521	TANK ROOM	330 5TH AVE	NY LTANKS	Higher	1097, 0.208, ENE
CZ2522	CHELSEA SUNSHINE LLC	37 WEST 19TH STREET	NY AST	Higher	1098, 0.208, South
DN2523	CON ED	271 5TH AVE	NY MANIFEST	Higher	1098, 0.208, East
CT2524	307 FIFTH AVENUE	307 FIFTH AVENUE	UST FINDER	Higher	1099, 0.208, ENE
CT2525	307 FIFTH AVENUE	307 FIFTH AVENUE	NY UST	Higher	1099, 0.208, ENE
CT2526	APT BUILDING	307 5TH AVE	NY LTANKS	Higher	1099, 0.208, ENE
CT2527	307 FIFTH AVENUE	307 FIFTH AVENUE	NY AST	Higher	1099, 0.208, ENE
DH2528	HAMPTON INDUSTRIES I	15 WEST 34TH ST	NY AST	Higher	1100, 0.208, NE
DW2529	CON EDISON	64 W 35TH ST	NY MANIFEST	Higher	1100, 0.208, NE
DW2530	CON EDISON	64 W 35TH ST	RCRA NonGen / NLR	Higher	1100, 0.208, NE
DW2531	CON EDISON	64 W 35TH ST	RCRA NonGen / NLR	Higher	1100, 0.208, NE
DW2532	CON EDISON	64 W 35TH ST	NJ MANIFEST	Higher	1100, 0.208, NE
DW2533	CON EDISON	64 W 35TH ST	NJ MANIFEST	Higher	1100, 0.208, NE
DW2534	CON EDISON	64 W 35TH ST	NJ MANIFEST	Higher	1100, 0.208, NE

MAPPED SITES SUMMARY

Target Property Address:
BRYANT PARK
NEW YORK, NY 10001

Click on Map ID to see full detail.

MAP ID	SITE NAME	ADDRESS	DATABASE ACRONYMS	RELATIVE ELEVATION	DIST (ft. & mi.) DIRECTION
DW2535	CON EDISON	64 W 35TH ST	RCRA NonGen / NLR, FINDS, ECHO	Higher	1100, 0.208, NE
DF2536	CON EDISON - MANHOLE	5 W 20TH ST	NY MANIFEST	Higher	1100, 0.208, SSE
DI2537	CON EDISON SERVICE B	222 W 35TH ST E OF 8	RCRA NonGen / NLR, NY MANIFEST	Higher	1102, 0.209, NNE
DI2538	CON EDISON SERVICE B	222 W 35TH ST E OF 8	NJ MANIFEST	Higher	1102, 0.209, NNE
DO2539	CON EDISON VAULT: 71	2 W 33RD ST W OF 5TH	RCRA NonGen / NLR, NY MANIFEST	Higher	1103, 0.209, ENE
DO2540	CON EDISON V3521	2 W 33RD ST	RCRA NonGen / NLR	Higher	1103, 0.209, ENE
DO2541	CONSOLIDATED EDISON	2 W 33RD STREET	NY MANIFEST	Higher	1103, 0.209, ENE
DD2542	SINO REALTY REALTY	204 8TH AVENUE	NY LTANKS, NY Spills	Lower	1103, 0.209, WSW
CT2543	CON EDISON SERVICE B	309 5TH AVE FRONT OF	RCRA NonGen / NLR, NY MANIFEST	Higher	1105, 0.209, ENE
CT2544	CON EDISON	309 5 AV	NY MANIFEST	Higher	1105, 0.209, ENE
DP2545	CON EDISON	22 ST & 5 AVE	NY MANIFEST	Higher	1105, 0.209, SE
DP2546	CON EDISON	5TH AVE & E 22ND ST	RCRA NonGen / NLR, FINDS, ECHO, E MANIFEST	Higher	1105, 0.209, SE
DP2547	CON EDISON	5TH AVE & E 22ND ST	NJ MANIFEST	Higher	1105, 0.209, SE
DP2548	CON EDISON	5TH AVE & E 22ND ST	NY MANIFEST	Higher	1105, 0.209, SE
DR2549	CON EDISON	W 35TH ST & 7TH AVE	RCRA NonGen / NLR	Higher	1106, 0.209, NNE
DR2550	CON EDISON	W 35TH ST & 7TH AVE	NJ MANIFEST	Higher	1106, 0.209, NNE
DR2551	CON EDISON	7 AVE & 35 ST	NY MANIFEST	Higher	1106, 0.209, NNE
DR2552	CON EDISON	7 AVE & W 35 ST	NY MANIFEST	Higher	1106, 0.209, NNE
DR2553	CON EDISON	7TH AVE & 35TH ST	NY MANIFEST	Higher	1106, 0.209, NNE
DW2554	CON EDISON	6TH AVE & W 35TH ST	NY MANIFEST	Higher	1106, 0.209, NE
DW2555	CON EDISON	6TH AVE & W 35TH ST	NJ MANIFEST	Higher	1106, 0.209, NE
DW2556	CON EDISON	6TH AVE & W 35TH ST	RCRA NonGen / NLR	Higher	1106, 0.209, NE
CV2557	KEW MANAGEMENT CORP	255 5TH AVENUE	NY AST	Higher	1106, 0.209, East
DJ2558	FDNY ENGINE COMPANY	146 WEST 19TH STREET	UST FINDER	Lower	1107, 0.210, SW
DJ2559	FDNY ENGINE COMPANY	146 WEST 19TH STREET	NY AST	Lower	1107, 0.210, SW
DJ2560	FDNY ENGINE COMPANY	146 WEST 19TH STREET	NY UST	Lower	1107, 0.210, SW
DJ2561	NYCDDC - ENGINE CO #	150 WEST 19TH STREET	NY MANIFEST	Lower	1107, 0.210, SW
DU2562	235 WEST 19TH STREET	235 WEST 19TH STREET	NY AST	Lower	1107, 0.210, WSW
DE2563	TANAGRAPHICS INC-263		PFAS ECHO	Lower	1108, 0.210, NW
DW2564	CON EDISON MANHOLE:	961 6TH AVE	NJ MANIFEST	Higher	1108, 0.210, NE
DW2565	CON EDISON MANHOLE:	961 6TH AVE	RCRA NonGen / NLR, FINDS, ECHO, NY MANIFEST	Higher	1108, 0.210, NE
DW2566	CON EDISON	W 35TH ST & BROADWAY	NY MANIFEST	Higher	1108, 0.210, NE
DW2567	VERIZON	35TH ST & BROADWAY	RCRA NonGen / NLR	Higher	1108, 0.210, NE
DW2568	CON EDISON	35 ST & BROADWAY	NY MANIFEST	Higher	1108, 0.210, NE
DW2569	CON EDISON	W 35TH ST & BROADWAY	RCRA NonGen / NLR	Higher	1108, 0.210, NE
DW2570	CON EDISON	W 35TH ST & BROADWAY	NJ MANIFEST	Higher	1108, 0.210, NE
DW2571	CONSOLIDATED EDISON	35TH & BROADWAY	NY MANIFEST	Higher	1108, 0.210, NE
DI2572	255 WEST 34TH ST	255 WEST 34TH ST	UST FINDER	Higher	1109, 0.210, North
DI2573	255 WEST 34TH ST	255 WEST 34TH ST	NY UST	Higher	1109, 0.210, North

MAPPED SITES SUMMARY

Target Property Address:
BRYANT PARK
NEW YORK, NY 10001

Click on Map ID to see full detail.

MAP ID	SITE NAME	ADDRESS	DATABASE ACRONYMS	RELATIVE ELEVATION	DIST (ft. & mi.) DIRECTION
DK2574	CON EDISON	124 W 19 ST	NY MANIFEST	Lower	1109, 0.210, SSW
DJ2575	CHELSEA HOUSE	126-136 WEST 19TH ST	UST FINDER	Lower	1110, 0.210, SSW
DJ2576	CHELSEA HOUSE	126-136 WEST 19TH ST	NY UST	Lower	1110, 0.210, SSW
DY2577	MOUNT SINAI - BETH I	309 WEST 23RD ST	E MANIFEST	Lower	1111, 0.210, WNW
DK2578	CON EDISON	OP 108 W 19 ST	NY MANIFEST	Higher	1112, 0.211, SSW
DK2579	CON EDISON	108 W 19 ST	NY MANIFEST	Higher	1112, 0.211, SSW
DP2580	MACMILLAN PUBLISHERS	175 5TH AVE	E MANIFEST	Higher	1112, 0.211, SE
DP2581	175 5TH AVENUE	175 FIFTH AVENUE	NY AST	Higher	1112, 0.211, SE
DA2582	225 FIFTH AVENUE	225 FIFTH AVENUE	NY AST	Higher	1112, 0.211, East
DF2583	162 FIFTH AVENUE LEA	162 FIFTH AVENUE	NY AST	Higher	1116, 0.211, SSE
DB2584	CON EDISON	301 WEST 34 ST	NY MANIFEST	Higher	1118, 0.212, North
DH2585	11 WEST 34TH STREET	11 WEST 34TH STREET	NY AST	Higher	1120, 0.212, NE
DI2586	CON EDISON - TRENCH	257 W. 34TH STREET	RCRA-LQG	Higher	1123, 0.213, North
DI2587	CON EDISON	257 W. 34TH STREET	NY MANIFEST	Higher	1123, 0.213, North
DJ2588	CON EDISON SERVICE B	144 W 19TH ST	RCRA NonGen / NLR, NY MANIFEST, NJ MANIFEST	Lower	1124, 0.213, SSW
DJ2589	144 WEST 19TH ST	144 WEST 19TH ST	NY AST	Lower	1124, 0.213, SSW
DJ2590	CON EDISON - W. 19TH	147 7TH AVE	RCRA-SQG, FINDS, ECHO, NY MANIFEST, E MANIFEST	Lower	1124, 0.213, SW
DS2591	NYC DOHMH CHELSEA HE	303 9TH AVE	RCRA-VSQG, NY MANIFEST, E MANIFEST	Lower	1125, 0.213, NW
DS2592	CLOSED-LACKOF RECENT	303 9TH AVENUE	NY LTANKS	Lower	1125, 0.213, NW
DM2593	CON EDISON VAULT: 94	206 W 19TH ST	RCRA NonGen / NLR, NY MANIFEST	Lower	1127, 0.213, SW
DO2594	CON EDISON - VAULT V	1 E 32 ST	NY MANIFEST	Higher	1127, 0.213, ENE
DH2595	17-19 WEST 34TH STRE	17-19 WEST 34TH STRE	NY AST	Higher	1129, 0.214, NE
DN2596	VICTOR NOMAD LLC	281 FIFTH AVE	RCRA NonGen / NLR, FINDS, ECHO	Higher	1132, 0.214, ENE
DN2597	VICTOR NOMAD LLC	281 FIFTH AVE	NY MANIFEST	Higher	1132, 0.214, ENE
DN2598	281 5TH AVE	281 FIFTH AVENUE	NY AST	Higher	1132, 0.214, ENE
DI2599	NEW YORK TELEPHONE C	230 W 35TH ST	NY TANKS, RCRA NonGen / NLR, FINDS, ECHO, NY...	Higher	1132, 0.214, NNE
DN2600	CON EDISON	277 5TH AVE	NY MANIFEST	Higher	1133, 0.215, East
DN2601	CON EDISON	277 5TH AVE	RCRA NonGen / NLR	Higher	1133, 0.215, East
DN2602	CON EDISON	277 5TH AVE	NJ MANIFEST	Higher	1133, 0.215, East
DN2603	CON EDISON	277 5TH AVE	RCRA NonGen / NLR, FINDS, ECHO	Higher	1133, 0.215, East
DN2604	CON EDISON	277 5TH AVE	NJ MANIFEST	Higher	1133, 0.215, East
DP2605	LOWER FIFTH REALTY	178-180 FIFTH AVENUE	NY AST	Higher	1134, 0.215, SE
DN2606	267 FIFTH AVENUE	267 FIFTH AVENUE	NY AST	Higher	1134, 0.215, East
DW2607	CON EDISON	1331 BROADWAY	RCRA NonGen / NLR	Higher	1137, 0.215, NE
DY2608	APT. BUILDING	312 WEST 23RD ST	NY LTANKS	Lower	1138, 0.216, WNW
DY2609	CON EDISON SERVICE B	318 W 23RD ST & 9TH	RCRA NonGen / NLR	Lower	1138, 0.216, WNW
DY2610	LOUIS PHILIPPE CONDO	312 WEST 23RD STREET	NY UST	Lower	1138, 0.216, WNW
DY2611	CON EDISON	316 W 23RD ST & 9TH	NY MANIFEST	Lower	1138, 0.216, WNW
DY2612	CON EDISON	318 W 23RD ST & 9TH	NY MANIFEST	Lower	1138, 0.216, WNW

MAPPED SITES SUMMARY

Target Property Address:
BRYANT PARK
NEW YORK, NY 10001

Click on Map ID to see full detail.

MAP ID	SITE NAME	ADDRESS	DATABASE ACRONYMS	RELATIVE ELEVATION	DIST (ft. & mi.) DIRECTION
DY2613	LOUIS PHILIPPE CONDO	312 WEST 23RD STREET	UST FINDER	Lower	1138, 0.216, WNW
DZ2614	B&G ELECTRIC		US MINES	Higher	1140, 0.216, SE
DZ2615	PGA INC.		US MINES	Higher	1140, 0.216, SE
EA2616	MANHATTAN CENTER	311 W 34 STREET	NY AST	Higher	1142, 0.216, North
DO2617	319 FIFTH AVE	319 FIFTH AVENUE	NY AST	Higher	1144, 0.217, ENE
DT2618	CHELSEA GREEN ASSOCI	625 AVENUE OF THE AM	NY AST	Higher	1145, 0.217, SSW
DM2619	210 WEST 19TH ST CON	210 WEST 19TH ST	NY AST	Lower	1146, 0.217, SW
EB2620	CON EDISON	46 W 35 ST	NY MANIFEST	Higher	1149, 0.218, NE
EB2621	CON ED V 5133	46 W 35 ST	RCRA NonGen / NLR, NY MANIFEST	Higher	1149, 0.218, NE
EB2622	CON EDISION - V2288	46 WEST 35 ST. 46 WE	RCRA NonGen / NLR, NY MANIFEST	Higher	1149, 0.218, NE
EC2623	CON EDISON	6 E 29 ST	NY MANIFEST	Higher	1149, 0.218, East
DI2624	CON EDISION - V3069	234 W.35 ST. 234 W.3	RCRA NonGen / NLR, NY MANIFEST	Higher	1150, 0.218, NNE
DY2625	BROADMOOR APTS	315 WEST 23RD STREET	UST FINDER	Lower	1150, 0.218, WNW
DY2626	BROADMOOR APTS	315 WEST 23RD STREET	NY UST	Lower	1150, 0.218, WNW
DY2627	DUANE READE	315 W. 23RD ST., FRN	E MANIFEST	Lower	1150, 0.218, WNW
DM2628	CON EDISON	OPP 141 7TH AVE	NY MANIFEST	Lower	1151, 0.218, SW
DB2629	CON EDISON - MANHOLE	267 W 34TH ST	NY MANIFEST	Higher	1151, 0.218, North
ED2630	ALLERTON HOTEL	302 WEST 22ND STREET	NY AST	Lower	1153, 0.218, West
DX2631	CON EDISON - VAULT V	135 W 35TH ST	RCRA-LQG	Higher	1154, 0.219, NNE
DX2632	CON EDISON - VAULT V	135 W 35TH ST	NY MANIFEST	Higher	1154, 0.219, NNE
DX2633	CON EDISON	129 W 35TH ST	NY MANIFEST	Higher	1154, 0.219, NNE
DX2634	CON EDISON SERVICE B	129 W 35TH ST	RCRA NonGen / NLR	Higher	1154, 0.219, NNE
DX2635	CON EDISON SERVICE B	137 W 35TH E OF 7TH	NJ MANIFEST	Higher	1155, 0.219, NNE
DX2636	CON EDISON SERVICE B	137 W 35TH E OF 7TH	RCRA NonGen / NLR, NY MANIFEST	Higher	1155, 0.219, NNE
EB2637	CON EDISON	66 W 35TH ST	RCRA NonGen / NLR, FINDS, ECHO	Higher	1156, 0.219, NE
DX2638	CON EDISON MANHOLE:	105 W 35TH ST E OF 7	RCRA NonGen / NLR, NY MANIFEST	Higher	1156, 0.219, NNE
DX2639	CON EDISON MANHOLE:	105 W 35TH ST E OF 7	NJ MANIFEST	Higher	1156, 0.219, NNE
DX2640	CON EDISON SERVICE B	95 W 35TH E OF 7TH A	RCRA NonGen / NLR, NY MANIFEST	Higher	1156, 0.219, NE
DX2641	CON EDISON SERVICE B	95 W 35TH E OF 7TH A	NJ MANIFEST	Higher	1156, 0.219, NE
DX2642	CON EDISON - VAULT V	101 W 35TH ST	RCRA-LQG	Higher	1156, 0.219, NNE
DX2643	CON EDISON - VAULT V	101 W 35TH ST	NY MANIFEST	Higher	1156, 0.219, NNE
EB2644	CON EDISON SERVICE B	44 W 35TH ST E OF 6T	RCRA NonGen / NLR, NY MANIFEST	Higher	1156, 0.219, NE
EB2645	CON EDISON SERVICE B	44 W 35TH ST E OF 6T	NJ MANIFEST	Higher	1156, 0.219, NE
DI2646	240 W35, LLC	240 WEST 35TH STREET	NY AST	Higher	1161, 0.220, North
DU2647	CON EDISON - MANHOLE	256 W 20TH ST	NY MANIFEST	Lower	1162, 0.220, WSW
EB2648	THE GREGORY HOTEL	42 WEST 35TH STREET	NY AST	Higher	1163, 0.220, NE
DW2649	CON EDISON SERVICE B	964 6TH N OF W 35TH	RCRA NonGen / NLR, NY MANIFEST	Higher	1164, 0.220, NE
DW2650	CON EDISON SERVICE B	964 6TH N OF W 35TH	NJ MANIFEST	Higher	1164, 0.220, NE
DV2651	MENDIK REALTY LTD PA	330 W 34TH ST	RCRA NonGen / NLR	Higher	1165, 0.221, North

MAPPED SITES SUMMARY

Target Property Address:
BRYANT PARK
NEW YORK, NY 10001

Click on Map ID to see full detail.

MAP ID	SITE NAME	ADDRESS	DATABASE ACRONYMS	RELATIVE ELEVATION	DIST (ft. & mi.) DIRECTION
DU2652	CON EDISON	258 W 20TH ST	NJ MANIFEST	Lower	1166, 0.221, WSW
DU2653	CON EDISON	258 W 20TH ST	RCRA NonGen / NLR	Lower	1166, 0.221, WSW
DU2654	CON EDISON	258 W 20TH ST	NY MANIFEST	Lower	1166, 0.221, WSW
DO2655	CON EDISON VAULT: 26	1 W 33RD ST VAULT 26	RCRA NonGen / NLR, NY MANIFEST	Higher	1166, 0.221, ENE
DO2656	CON ED V 1712	1 W 33 ST	RCRA NonGen / NLR, NY MANIFEST	Higher	1166, 0.221, ENE
DO2657	CON EDISON VAULT: 30	1 W 33RD ST VAULT 30	RCRA NonGen / NLR, NY MANIFEST	Higher	1166, 0.221, ENE
DO2658	CON EDISON VAULT: 25	1 W 33RD ST VAULT 25	RCRA NonGen / NLR, NY MANIFEST	Higher	1166, 0.221, ENE
DO2659	CON EDISON VAULT: 17	1 W 33RD ST VAULT 17	RCRA NonGen / NLR, NY MANIFEST	Higher	1166, 0.221, ENE
DO2660	CON EDISON VAULT: 91	1 W 33RD ST VAULT 91	RCRA NonGen / NLR, NY MANIFEST	Higher	1166, 0.221, ENE
DO2661	CON EDISON SERVICE B	323 5TH AVE FRONT OF	RCRA NonGen / NLR, NY MANIFEST	Higher	1167, 0.221, ENE
DP2662	CLOSED-LACKOF RECENT	167 NORTH 5TH STREET	NY LTANKS	Higher	1168, 0.221, SE
DB2663	CON EDISON - MANHOLE	484 8 AVE AND WST 33	RCRA-LQG, NY MANIFEST, NJ MANIFEST	Higher	1169, 0.221, North
EC2664	LATHAM HOTEL	4 EAST 28TH STREET	NY UST	Higher	1169, 0.221, East
EC2665	HOTEL LATHAM	4 EAST 28TH STREET	NY DRYCLEANERS	Higher	1169, 0.221, East
EC2666	LATHAM HOTEL	4 EAST 28TH STREET	UST FINDER	Higher	1169, 0.221, East
DD2667	300 WEST 21ST STREET	300 WEST 21ST STREET	NY AST	Lower	1169, 0.221, West
DO2668	CON EDISON SERVICE B	5TH AVE & E 33RD ST	RCRA NonGen / NLR, NY MANIFEST	Higher	1170, 0.222, ENE
DO2669	CON EDISION - VS6278	E 33RD ST & 5TH AVE	RCRA NonGen / NLR, NY MANIFEST	Higher	1170, 0.222, ENE
DO2670	CON EDISON SERVICE B	E 33RD ST & 5TH AVE	RCRA NonGen / NLR, NY MANIFEST	Higher	1170, 0.222, ENE
DM2671	OTHER SIGN CO THE	220 W 19TH ST	RCRA NonGen / NLR, FINDS, ECHO, NY MANIFEST	Lower	1170, 0.222, SW
DM2672	220 WEST 19TH STREET	220 WEST 19TH STREET	NY AST	Lower	1170, 0.222, SW
DM2673	F & T JEWELRY CO	220 W 19TH ST	CT MANIFEST	Lower	1170, 0.222, SW
EE2674	TANK ROOM	147 WEST 35TH ST	NY AST, NY Spills	Higher	1170, 0.222, NNE
DU2675	CHELSEA 19 CONDOMINI	251 WEST 19TH STREET	NY AST	Lower	1170, 0.222, WSW
DU2676	SPILL NUMBER 0010929	251 W. 19TH ST	NY LTANKS	Lower	1170, 0.222, WSW
DU2677	251/53 WEST 19TH STR	251 WEST 19TH STREET	NY AST	Lower	1170, 0.222, WSW
DY2678	CON EDISON	320 W 23 ST	NY MANIFEST	Lower	1171, 0.222, WNW
DY2679	CON EDISON - SERVICE	320 W 23 ST	NJ MANIFEST	Lower	1171, 0.222, WNW
DY2680	ROYAL CHOICE FRENCH	320 W 23RD ST	RCRA NonGen / NLR, ICIS, US AIRS, FINDS, ECHO	Lower	1171, 0.222, WNW
DY2681	CON EDISON - SERVICE	320 W 23 ST	RCRA-LQG	Lower	1171, 0.222, WNW
DY2682	LUIS PHILLIP CLEANER	320 W 23RD ST	NY MANIFEST	Lower	1171, 0.222, WNW
DY2683	ROYAL CHICE FRENCH/L	320 WEST 23RD STREET	NY DRYCLEANERS	Lower	1171, 0.222, WNW
DX2684	CON EDISON - VAULT V	131 W 35 ST	NY MANIFEST	Higher	1172, 0.222, NNE
DX2685	131 W 35TH ST TENANT	131 W 35TH ST	NY AST	Higher	1172, 0.222, NNE
DX2686	CON EDISON MANHOLE:	131 W 35TH ST OPPOSI	RCRA NonGen / NLR, NY MANIFEST	Higher	1172, 0.222, NNE
DO2687	BWH NV ASSOCIATES	325 FIFTH AVENUE	NY AST	Higher	1172, 0.222, ENE
DR2688	CON EDISON	462 7TH AVE	RCRA NonGen / NLR, FINDS, ECHO, NY MANIFEST, NJ...	Higher	1173, 0.222, NNE
DR2689	CON EDISON	462 7TH AVE	RCRA NonGen / NLR	Higher	1173, 0.222, NNE
DR2690	CON EDISON SERVICE B	462 7TH AVE N OF 35T	NJ MANIFEST	Higher	1173, 0.222, NNE

MAPPED SITES SUMMARY

Target Property Address:
BRYANT PARK
NEW YORK, NY 10001

Click on Map ID to see full detail.

MAP ID	SITE NAME	ADDRESS	DATABASE ACRONYMS	RELATIVE ELEVATION	DIST (ft. & mi.) DIRECTION
DR2691	CON EDISON SERVICE B	462 7TH AVE	RCRA NonGen / NLR, FINDS, NY MANIFEST	Higher	1173, 0.222, NNE
DR2692	S I K ASSOCAITES	462 SEVENTH AVE	NY AST	Higher	1173, 0.222, NNE
DR2693	CON EDISON SERVICE B	462 7TH AVE N OF 35T	RCRA NonGen / NLR, NY MANIFEST	Higher	1173, 0.222, NNE
EE2694	TIME SERVICE INC	463 SEVENTH AVE RM 8	RCRA NonGen / NLR, FINDS, ECHO, NY MANIFEST	Higher	1174, 0.222, NNE
EE2695	CON EDISON	463 7 AVE	NY MANIFEST	Higher	1174, 0.222, NNE
EE2696	CON EDISON	463 7TH AVE	NJ MANIFEST	Higher	1174, 0.222, NNE
EE2697	THE ARSENAL COMPANY,	463 SEVENTH AVENUE	NY AST	Higher	1174, 0.222, NNE
EE2698	CON EDISON	463 7TH AVE	RCRA NonGen / NLR, FINDS, ECHO	Higher	1174, 0.222, NNE
DH2699	AMAZON.COM SERVICES	7 W 34TH ST	RCRA-SQG	Higher	1174, 0.222, NE
DH2700	AMAZON.COM SERVICES,	7 WEST 34TH STREET,	E MANIFEST	Higher	1174, 0.222, NE
DH2701	7 WEST 34TH STREET B	7 W 34TH ST	RCRA NonGen / NLR, FINDS, ECHO, NY MANIFEST, E...	Higher	1174, 0.222, NE
DH2702	AMAZON BOOKS, JJF1	7 WEST 34TH STREET,	E MANIFEST	Higher	1174, 0.222, NE
DH2703	AMAZON.COM SERVICES	7 WEST 34TH STREET	E MANIFEST	Higher	1174, 0.222, NE
DH2704	AMAZON.COM SERVICES.	7 WEST 34TH STREET	E MANIFEST	Higher	1174, 0.222, NE
DY2705	CON EDISON	323-11 W 23RD ST & 9	NY MANIFEST	Lower	1176, 0.223, WNW
DO2706	CON EDISON SERVICE B	321 5TH AVE FRONT OF	RCRA NonGen / NLR, FINDS, ECHO, NY MANIFEST	Higher	1176, 0.223, ENE
DW2707	CON EDISON SERVICE B	59 W 35TH ST	RCRA NonGen / NLR, NY MANIFEST	Higher	1177, 0.223, NE
DO2708	315 FIFTH AVENUE	315 FIFTH AVENUE	NY AST	Higher	1178, 0.223, ENE
DM2709	THE CHADWIN HOUSE CO	140 7TH AVE	NY AST	Lower	1183, 0.224, SW
DF2710	CON EDISON - MANHOLE	2 W 21 ST	NJ MANIFEST	Higher	1183, 0.224, SSE
DF2711	CON ED	2 W 21 ST	NY MANIFEST	Higher	1183, 0.224, SSE
DF2712	CON EDISON - MANHOLE	2 W 21 ST	RCRA-LQG	Higher	1183, 0.224, SSE
DF2713	THE 160 FIFTH AVENUE	160 FIFTH AVENUE	NY AST	Higher	1184, 0.224, SSE
DW2714	CON EDISON	63 W 35TH ST	NY MANIFEST	Higher	1186, 0.225, NE
DW2715	CON EDISON	63 W 35TH ST	RCRA NonGen / NLR	Higher	1186, 0.225, NE
DW2716	CON EDISON	63 W 35TH ST	NJ MANIFEST	Higher	1186, 0.225, NE
DP2717	CON EDISON	155 5TH AVE & E 21ST	RCRA NonGen / NLR, NY MANIFEST	Higher	1187, 0.225, SE
DP2718	155 5TH AVE	155 5TH AVENUE	NY AST	Higher	1187, 0.225, SE
DI2719	248 WEST 35 STREET L	248 WEST 35TH STREET	NY AST	Higher	1189, 0.225, North
DT2720	TJ MAXX	620 AVE OF THE AMERI	NY MANIFEST	Higher	1190, 0.225, South
DT2721	620 SIXTH AVE	620 AVENUE OF THE AM	NY AST	Higher	1190, 0.225, South
DT2722	TISHMAN SPEYER PROPE	620 AVE OF THE AMERI	RCRA NonGen / NLR, FINDS, ECHO	Higher	1190, 0.225, South
DP2723	CON EDISON	FO 993 BROADWAY	NY MANIFEST	Higher	1192, 0.226, SE
DS2724	CREATIVE LITHOGRAHPY	263 9TH AVE	RCRA NonGen / NLR	Lower	1193, 0.226, NW
DS2725	263 9TH AVENUE REALT	263 9TH AVENUE	NY AST	Lower	1193, 0.226, NW
DS2726	TANASEYBERT LLC	263 9TH AVE	RCRA-SQG, FINDS, ECHO, NY MANIFEST	Lower	1193, 0.226, NW
DR2727	213 W 35TH ST	213 WEST 35TH STREET	NY AST	Higher	1194, 0.226, NNE
DR2728	SHEARLING & LEATHER	213 W 35TH ST - 5TH	RCRA NonGen / NLR, FINDS, ECHO	Higher	1194, 0.226, NNE
DR2729	JEWELRY FASHIONS INC	213 W 35TH ST 4TH FL	RCRA NonGen / NLR, FINDS, ECHO, NY MANIFEST	Higher	1194, 0.226, NNE

MAPPED SITES SUMMARY

Target Property Address:
BRYANT PARK
NEW YORK, NY 10001

Click on Map ID to see full detail.

MAP ID	SITE NAME	ADDRESS	DATABASE ACRONYMS	RELATIVE ELEVATION	DIST (ft. & mi.) DIRECTION
DV2730	CON EDISON	343 W 33 ST	NY MANIFEST	Higher	1194, 0.226, NNW
EF2731	CON EDISON SERVICE B	32-30 19TH ST & 6TH	RCRA NonGen / NLR, NY MANIFEST	Higher	1195, 0.226, South
EC2732	CON EDISON MANHOLE:	8-10 29TH ST & 5TH A	RCRA NonGen / NLR, NY MANIFEST	Higher	1197, 0.227, East
EC2733	CON EDISON SERVICE B	8-10 E 29TH ST & 5TH	RCRA NonGen / NLR, NY MANIFEST	Higher	1197, 0.227, East
DW2734	CON EDISON SERVICE B	969 6TH AVE N OF 35T	NJ MANIFEST	Higher	1198, 0.227, NE
DW2735	CON EDISON SERVICE B	969 6TH AVE N OF 35T	RCRA NonGen / NLR, NY MANIFEST	Higher	1198, 0.227, NE
DZ2736	CONSOLIDATED EDISON	E 23RD ST & BROADWAY	NY MANIFEST	Higher	1201, 0.227, SE
DZ2737	CONSOLIDATED EDISON	BROADWAY & 23RD ST	NY MANIFEST	Higher	1201, 0.227, SE
DZ2738	MTA NYCT - 23RD STAT	23RD ST & BROADWAY C	RCRA NonGen / NLR, NY MANIFEST, E MANIFEST	Higher	1201, 0.227, SE
EG2739	CONSOLIDATED EDISON	21ST ST & 5TH AVE	NY MANIFEST	Higher	1202, 0.228, SSE
EB2740	CON EDISON MANHOLE 6	49 W 35TH ST	NJ MANIFEST	Higher	1202, 0.228, NE
EB2741	CON EDISON MANHOLE 6	49 W 35TH ST	RCRA NonGen / NLR, NY MANIFEST	Higher	1202, 0.228, NE
EE2742	CON EDISON	467 7TH AVE	NJ MANIFEST	Higher	1202, 0.228, NNE
EE2743	CON EDISON	467 7TH AVE	RCRA NonGen / NLR, FINDS, ECHO	Higher	1202, 0.228, NNE
EE2744	CON EDISON	467 7TH AVE	NY MANIFEST	Higher	1202, 0.228, NNE
EA2745	CON EDISON	325 W 34 ST	NY MANIFEST	Higher	1204, 0.228, North
EH2746	BROOKLFIELD-1 MANHAT	395 9TH AVENUE	NY AST	Higher	1205, 0.228, NNW
DM2747	CON EDISON	138 7TH AVE	RCRA NonGen / NLR, NY MANIFEST, NJ MANIFEST	Lower	1206, 0.228, SW
EB2748	COLLINGWOOD HOTEL	45 W 35 ST	NY AST	Higher	1206, 0.228, NE
DS2749	CON EDISON	400 W 26TH ST	NY MANIFEST	Lower	1208, 0.229, NW
DY2750	GERMAN EV LUTHERAN C	315 WEST 22ND STREET	NY AST	Lower	1209, 0.229, West
DN2751	CON EDISON	4 E 30TH ST	NY MANIFEST	Higher	1211, 0.229, East
EB2752	CON EDISON SERVICE B	55 W 35TH ST	NJ MANIFEST	Higher	1212, 0.230, NE
EB2753	CON EDISON SERVICE B	55 W 35TH ST	RCRA NonGen / NLR, FINDS, ECHO, NY MANIFEST	Higher	1212, 0.230, NE
DO2754	CON EDISON SERVICE B	5 32ND ST FRONT OF	RCRA NonGen / NLR, NY MANIFEST	Higher	1213, 0.230, ENE
EA2755	NEW YORKER HOTEL	481 8TH AVE	NY AST, RCRA NonGen / NLR, US AIRS, NY MANIFEST	Higher	1216, 0.230, North
EI2756	CON EDISON	W 25 ST & 9 AVE	NY MANIFEST	Lower	1217, 0.230, WNW
EE2757	AMERICAN COLOR	469 7TH AVE 2ND FLOO	RCRA NonGen / NLR, FINDS, ECHO, NY MANIFEST	Higher	1217, 0.230, NNE
EE2758	CON EDISON SERVICE B	469 7TH AVE N OF 35T	NJ MANIFEST	Higher	1217, 0.230, NNE
EE2759	CON EDISON SERVICE B	469 7TH AVE N OF 35T	RCRA NonGen / NLR, NY MANIFEST	Higher	1217, 0.230, NNE
EE2760	CON EDISON	469 7TH AVE	NY MANIFEST	Higher	1217, 0.230, NNE
EE2761	469 7TH AVE	469 SEVENTH AVENUE	NY AST	Higher	1217, 0.230, NNE
EE2762	CON EDISON	469 7TH AVE	RCRA NonGen / NLR, FINDS, ECHO	Higher	1217, 0.230, NNE
EI2763	CON EDISON SERVICE B	308 W 25TH ST & 9TH	RCRA NonGen / NLR, FINDS	Lower	1218, 0.231, WNW
EI2764	CON EDISON SERVICE B	309-307 W 25TH ST &	RCRA NonGen / NLR, FINDS	Lower	1218, 0.231, WNW
DY2765	CON EDISON	322 W 23RD ST	NY MANIFEST	Lower	1218, 0.231, WNW
EG2766	HRC CORPORATION	156 FIFTH AVENUE	NY AST	Higher	1219, 0.231, SSE
DR2767	CON EDISON	225 W 35TH ST	NJ MANIFEST	Higher	1219, 0.231, NNE
DR2768	225 W 35TH ST ASSOCI	225 WEST 35TH STREET	NY AST	Higher	1219, 0.231, NNE

MAPPED SITES SUMMARY

Target Property Address:
BRYANT PARK
NEW YORK, NY 10001

Click on Map ID to see full detail.

MAP ID	SITE NAME	ADDRESS	DATABASE ACRONYMS	RELATIVE ELEVATION	DIST (ft. & mi.) DIRECTION
DR2769	CON EDISON	225 W 35TH ST	RCRA NonGen / NLR, FINDS, ECHO	Higher	1219, 0.231, NNE
DR2770	CON EDISON	225 W 35TH ST	NY MANIFEST	Higher	1219, 0.231, NNE
DT2771	CHARLES OFFSET	621 SIXTH AVE	RCRA NonGen / NLR, NY MANIFEST	Higher	1223, 0.232, South
DN2772	CON EDISON SERVICE B	6 E 30TH ST	NJ MANIFEST	Higher	1226, 0.232, East
DN2773	NYMAK CO	6 E 30TH ST	NY AST	Higher	1226, 0.232, East
DN2774	CON EDISON SERVICE B	6 E 30TH ST	RCRA NonGen / NLR, NY MANIFEST	Higher	1226, 0.232, East
DN2775	CONSOLIDATED EDISON	6 EAST 30TH STREET	NY MANIFEST	Higher	1226, 0.232, East
EJ2776	RITE AID #10531	195 8TH AVE	RCRA NonGen / NLR, NY MANIFEST, E MANIFEST	Lower	1226, 0.232, WSW
EJ2777	RITE AID # 10531	195 8TH AVENUE	PA MANIFEST	Lower	1226, 0.232, WSW
DU2778	EIGHTH-19TH COMPANY	259-265 WEST 19TH ST	NY AST	Lower	1228, 0.233, WSW
DY2779	CON EDISON	FO 324 W 23RD ST	NY MANIFEST	Lower	1229, 0.233, WNW
DY2780	CON EDISON	324-22 W 23RD ST & 9	NY MANIFEST	Lower	1229, 0.233, WNW
DR2781	KAUFWEIN 470 ASSOCIA	470 SEVENTH AVENUE	NY AST	Higher	1230, 0.233, NNE
DW2782	HELMSLEY SPEAR	1350 BROADWAY	RCRA NonGen / NLR, FINDS, ECHO, NY MANIFEST, E...	Higher	1231, 0.233, NE
EK2783	CON EDISON	331 W 34 ST	NY MANIFEST	Higher	1232, 0.233, North
EG2784	149 5TH AVENUE	149 FIFTH AVENUE	NY AST	Higher	1234, 0.234, SSE
EG2785	X	149 5TH AVE	NY LTANKS	Higher	1234, 0.234, SSE
EG2786	CONSOLIDATED EDISON	149 5TH AVE	RCRA NonGen / NLR, NY MANIFEST	Higher	1234, 0.234, SSE
EG2787	V3326	149 5TH AVENUE	RCRA NonGen / NLR, NY MANIFEST	Higher	1234, 0.234, SSE
EL2788	PY CONTRACTING	235 W 35TH ST	RCRA NonGen / NLR	Higher	1236, 0.234, NNE
EM2789	JARNOW CORP	1 E 33RD ST	RCRA NonGen / NLR, FINDS, ECHO, NY MANIFEST	Higher	1236, 0.234, ENE
EM2790	MANHOLE # 34622	1ST AVE AND 33RD ST	NY LTANKS, NY AST, NY Spills	Higher	1236, 0.234, ENE
EJ2791	WALGREENS SPECIALTY	205 8TH AVE	E MANIFEST	Lower	1239, 0.235, West
EJ2792	WALGREENS SPECIALTY	205 8TH AVE	E MANIFEST	Lower	1239, 0.235, West
DJ2793	CON EDISON	155 WEST 18TH ST.	NY MANIFEST	Lower	1239, 0.235, SSW
EC2794	MALWIN REALTY LLC	3 E 28TH ST	NY AST	Higher	1240, 0.235, East
DX2795	ESRT 1333 BROADWAY,	1333 BROADWAY	NY AST	Higher	1241, 0.235, NNE
EN2796	1 WEST 34TH ST	1 WEST 34TH ST	NY AST	Higher	1241, 0.235, ENE
EN2797	CON EDISON MANHOLE:	1 W 34TH ST	RCRA NonGen / NLR, NY MANIFEST	Higher	1241, 0.235, ENE
EL2798	254-258 W 35TH ST LL	254-258 W 35 ST	NY AST	Higher	1241, 0.235, North
DS2799	CON EDISON	406-00 W 26TH ST & 1	NY MANIFEST	Lower	1243, 0.235, NW
EH2800	CON ED	401 9TH AVE FO	NY MANIFEST	Higher	1244, 0.236, NNW
EH2801	401-405 9TH AVENUE -	401 9TH AVENUE	NY NYC OER	Higher	1244, 0.236, NNW
DQ2802	CON EDISON VAULT: 52	9 E 26TH ST	RCRA NonGen / NLR, NY MANIFEST	Higher	1244, 0.236, ESE
EC2803	INSTRATA NOMAD	10 EAST 29TH ST	NY AST	Higher	1245, 0.236, East
EB2804	CON EDISON MANHOLE 6	43 W 35TH ST	RCRA NonGen / NLR, NY MANIFEST	Higher	1246, 0.236, NE
EO2805	MICROCOMPUTER PUBLIS	4 W 20TH ST	RCRA NonGen / NLR, FINDS, ECHO, NY MANIFEST	Higher	1248, 0.236, SSE
DU2806	250 W 19TH STREET	250 WEST 19TH STREET	NY AST	Lower	1248, 0.236, WSW
DT2807	BED BATH & BEYOND #4	620 6TH AVE	NY MANIFEST	Higher	1250, 0.237, South

MAPPED SITES SUMMARY

Target Property Address:
BRYANT PARK
NEW YORK, NY 10001

Click on Map ID to see full detail.

MAP ID	SITE NAME	ADDRESS	DATABASE ACRONYMS	RELATIVE ELEVATION	DIST (ft. & mi.) DIRECTION
DT2808	BED BATH & BEYOND #4	620 6TH AVE	RCRA-SQG, FINDS	Higher	1250, 0.237, South
DT2809	BB&B C/O PSC ATTN: B	620 6TH AVENUE	E MANIFEST	Higher	1250, 0.237, South
DY2810	CON EDISON - MANHOLE	326 W 23RD ST	NY MANIFEST	Lower	1251, 0.237, WNW
DY2811	CON EDISON - MANHOLE	326 W 23RD ST	RCRA-LQG	Lower	1251, 0.237, WNW
EP2812	CON ED - V 1955	167 W 18TH ST	RCRA NonGen / NLR, NY MANIFEST	Lower	1254, 0.237, SW
EP2813	APT BUILDING	161-163 WEST 18TH ST	NY AST	Lower	1255, 0.238, SW
EQ2814	CON EDISON	6 E 27TH ST FRONT OF	NY MANIFEST	Higher	1255, 0.238, East
EQ2815	CON EDISON - MANHOLE	6 E 27 ST	RCRA-LQG	Higher	1255, 0.238, East
EP2816	145 WEST 18TH STREET	145 WEST 18TH STREET	NY AST	Lower	1256, 0.238, SSW
EP2817	145 WEST 18TH STREET	145 WEST 18TH STREET	UST FINDER	Lower	1256, 0.238, SSW
EP2818	145 WEST 18TH STREET	145 WEST 18TH STREET	NY UST	Lower	1256, 0.238, SSW
2819	115 W 18 STREET	115 WEST 18TH STREET	NY AST	Lower	1257, 0.238, SSW
DO2820	APT BUILDING	7-9 EAST 32ND ST	NY LTANKS	Higher	1257, 0.238, ENE
DO2821	7-9 E 32 ST	7-9 EAST 32ND STREET	UST FINDER	Higher	1257, 0.238, ENE
DO2822	7-9 E 32 ST	7-9 EAST 32ND STREET	NY UST	Higher	1257, 0.238, ENE
EK2823	SMITH BARNEY	333 WEST 34TH ST	NY LTANKS, NY Spills	Higher	1257, 0.238, North
EK2824	333 WEST 34TH STREET	333 WEST 34TH STREET	UST FINDER	Higher	1257, 0.238, North
EK2825	SOLOMON SMITH BARNEY	333 WEST 34TH STREET	NY AST, NY Spills	Higher	1257, 0.238, North
EK2826	333 WEST 34TH STREET	333 WEST 34TH STREET	NY UST	Higher	1257, 0.238, North
DP2827	CON EDISON SERVICE B	944 BROADWAY	RCRA NonGen / NLR, NY MANIFEST	Higher	1258, 0.238, SE
EB2828	CON EDISON - SERVICE	33 W 35TH ST	RCRA-LQG, NY MANIFEST	Higher	1259, 0.238, NE
DR2829	CON EDISON SERVICE B	474 7TH AVE N OF 35T	RCRA NonGen / NLR, NY MANIFEST	Higher	1260, 0.239, NNE
DR2830	CON EDISON SERVICE B	474 7TH AVE N OF 35T	NJ MANIFEST	Higher	1260, 0.239, NNE
ER2831	AMERITRADE GRAPHICS		PFAS ECHO	Lower	1264, 0.239, NNW
ER2832	S&S GRAPHICS INC		PFAS ECHO	Lower	1264, 0.239, NNW
ER2833	MILLENIUM PRESS LLC		PFAS ECHO	Lower	1264, 0.239, NNW
EB2834	411-421 WEST 35TH ST	41-421 WEST 35TH STR	UST FINDER	Higher	1265, 0.240, NE
EB2835	411-421 WEST 35TH ST	41-421 WEST 35TH STR	NY UST	Higher	1265, 0.240, NE
EL2836	CON EDISON SERVICE B	245 W 35TH ST E OF 8	NJ MANIFEST	Higher	1265, 0.240, NNE
EL2837	CON EDISON SERVICE B	245 W 35TH ST E OF 8	RCRA NonGen / NLR, NY MANIFEST	Higher	1265, 0.240, NNE
EL2838	237-245 WEST 35TH ST	237 WEST 35TH STREET	NY AST	Higher	1265, 0.240, NNE
EL2839	237 WEST 35TH ST	237 WEST 35TH ST	NY LTANKS	Higher	1265, 0.240, NNE
EG2840	CON EDISON VAULT: 71	1 W 20TH ST	RCRA NonGen / NLR, NY MANIFEST	Higher	1265, 0.240, SSE
EB2841	35 WEST 35TH STREET	35 WEST 35 ST	NY AST	Higher	1267, 0.240, NE
EB2842	CON ED - V 8983	35 W 35 ST	RCRA NonGen / NLR, NY MANIFEST	Higher	1267, 0.240, NE
EH2843	CON EDISON	405-07 W 9TH AVE & 3	NY MANIFEST	Higher	1267, 0.240, NNW
DV2844	B & H INC	420 9TH AVE	RCRA NonGen / NLR, FINDS, ECHO	Higher	1267, 0.240, NNW
ES2845	CHELRAE ESTATES INC	213 WEST 18TH STREET	NY UST	Lower	1267, 0.240, SW
ES2846	APRT	213 WEST 18TH STREET	NY LTANKS	Lower	1267, 0.240, SW

MAPPED SITES SUMMARY

Target Property Address:
BRYANT PARK
NEW YORK, NY 10001

Click on Map ID to see full detail.

MAP ID	SITE NAME	ADDRESS	DATABASE ACRONYMS	RELATIVE ELEVATION	DIST (ft. & mi.) DIRECTION
ES2847	CHELRAE ESTATES INC	213 WEST 18TH STREET	UST FINDER	Lower	1267, 0.240, SW
2848	HELIPORT W 30TH ST/M	HELIPORT/W.30TH ST &	NY LTANKS	Lower	1267, 0.240, NNW
EJ2849	304-306 WEST 21ST ST	304-306 WEST 21ST ST	NY UST	Lower	1268, 0.240, West
EJ2850	304-306 WEST 21ST ST	304-306 WEST 21ST ST	UST FINDER	Lower	1268, 0.240, West
EM2851	CON EDISON - VAULT V	3 E 33 ST	RCRA NonGen / NLR, NY MANIFEST	Higher	1269, 0.240, ENE
EM2852	339 5TH AVENUE	339 5TH AVENUE	NY LTANKS	Higher	1269, 0.240, ENE
DP2853	CON EDISON SERVICE B	949 BROADWAY	RCRA NonGen / NLR, NY MANIFEST	Higher	1271, 0.241, SE
ED2854	311 WEST 21ST STREET	311 WEST 21ST STREET	NY AST	Lower	1271, 0.241, West
EJ2855	CELIMAR CLEANERS	188 8TH AVE	RCRA NonGen / NLR, FINDS, ECHO, NY MANIFEST	Lower	1272, 0.241, WSW
ET2856	CON EDISON SERVICE B	9 E 31ST ST FRONT OF	RCRA NonGen / NLR, NY MANIFEST	Higher	1272, 0.241, ENE
ET2857	CON EDISON	9-11 E 31ST ST & 5TH	NY MANIFEST	Higher	1272, 0.241, ENE
ER2858	EXPANSION GROUP THE	406 W 31ST ST - BASE	RCRA-VSQG, NY MANIFEST	Lower	1273, 0.241, NNW
ER2859	FASHION INSTITUTE OF	406 WEST 31ST STREET	NY AST	Lower	1273, 0.241, NNW
ER2860	406 WEST 31ST STREET	406 WEST 31ST STREET	NY AST	Lower	1273, 0.241, NNW
ER2861	JAMES BANYON PHOTO E	406 W 31ST ST	RCRA NonGen / NLR, NY MANIFEST	Lower	1273, 0.241, NNW
EH2862	JAMES A. FARLEY POST	421 8TH AVE & 33RD S	RCRA-SQG, FINDS, ECHO, NJ MANIFEST	Higher	1274, 0.241, NNW
DZ2863	CON EDISON	1 E 23RD ST	RCRA NonGen / NLR	Higher	1275, 0.241, SE
DZ2864	CON EDISON	1 E 23RD ST	NJ MANIFEST	Higher	1275, 0.241, SE
DZ2865	CON EDISON	1 E 23RD ST	NY MANIFEST	Higher	1275, 0.241, SE
DR2866	CON EDISON SERVICE B	476 7TH AVE N OF 35T	RCRA NonGen / NLR, NY MANIFEST	Higher	1275, 0.241, NNE
DR2867	CON EDISON SERVICE B	476 7TH AVE N OF 35T	NJ MANIFEST	Higher	1275, 0.241, NNE
EM2868	CONSOLIDATED EDISON	335 5TH AVE VS6278	NY MANIFEST	Higher	1277, 0.242, ENE
EM2869	CON EDISON	335 5TH AVE	RCRA NonGen / NLR, FINDS, ECHO	Higher	1277, 0.242, ENE
EM2870	CON EDISON	335 5TH AVE	NJ MANIFEST	Higher	1277, 0.242, ENE
EU2871	CON EDISON SERVICE B	258 W 35TH ST E OF 8	NJ MANIFEST	Higher	1279, 0.242, North
EU2872	CON EDISON SERVICE B	258 W 35TH ST E OF 8	RCRA NonGen / NLR, NY MANIFEST	Higher	1279, 0.242, North
DQ2873	EAST TWENTY SIXTH AS	11 EAST 26TH STREET	NY AST	Higher	1281, 0.243, ESE
DQ2874	CON EDISION - V4229	11 E.26TH ST. 11 E.2	RCRA NonGen / NLR, NY MANIFEST	Higher	1281, 0.243, ESE
ET2875	6 EAST 32ND STREET	6 EAST 32 ST	NY AST	Higher	1282, 0.243, ENE
ET2876	CON EDISON SERVICE B	6 E 32ND ST	RCRA NonGen / NLR, NY MANIFEST	Higher	1282, 0.243, ENE
EI2877	ELK INVESTOR - COMME	400 WEST 25TH ST	NY LTANKS, NY AST	Lower	1285, 0.243, WNW
DV2878	CON EDISON - VAULT V	360 W 34 ST	NY MANIFEST	Higher	1288, 0.244, North
EV2879	CON EDISON SERVICE B	478 7TH AVE N OF 35T	NJ MANIFEST	Higher	1289, 0.244, NNE
EV2880	CON EDISON MANHOLE:	478 7TH AVE N OF 35T	RCRA NonGen / NLR	Higher	1289, 0.244, NNE
EV2881	CON EDISON	478 7TH AVE N OF 35T	NY MANIFEST	Higher	1289, 0.244, NNE
EV2882	CON EDISON MANHOLE:	478 7TH AVE N OF 35T	NJ MANIFEST	Higher	1289, 0.244, NNE
EV2883	CON EDISON SERVICE B	478 7TH AVE N OF 35T	RCRA NonGen / NLR, NY MANIFEST	Higher	1289, 0.244, NNE
EM2884	EMPIRE STATE BUILDIN	350 FIFTH AVENUE	NY AST	Higher	1289, 0.244, ENE
EM2885	CBS INC	350 5TH AVENUE 83RD	NY MANIFEST	Higher	1289, 0.244, ENE

MAPPED SITES SUMMARY

Target Property Address:
BRYANT PARK
NEW YORK, NY 10001

Click on Map ID to see full detail.

MAP ID	SITE NAME	ADDRESS	DATABASE ACRONYMS	RELATIVE ELEVATION	DIST (ft. & mi.) DIRECTION
EM2886	WNYW TECHNICAL FACIL	350 FIFTH AVE RM 821	RCRA NonGen / NLR, FINDS, ECHO, NY MANIFEST	Higher	1289, 0.244, ENE
EM2887	WBLS-FM TRANSMITTER/	350 FIFTH AVE	RCRA NonGen / NLR, NY MANIFEST	Higher	1289, 0.244, ENE
EM2888	COTY INC	350 5TH AVE 14-19 FL	NY MANIFEST	Higher	1289, 0.244, ENE
EM2889	ABC WPLJ	350 5TH AVE 85TH FLO	RCRA NonGen / NLR, FINDS, ECHO, NY MANIFEST	Higher	1289, 0.244, ENE
EM2890	ALAC INTERNATIONAL I	350 5TH AVE	RCRA NonGen / NLR, TSCA, FINDS, ECHO, NY MANIFEST	Higher	1289, 0.244, ENE
EM2891	WQXR-FM - INTERSTATE	350 FIFTH AVE RM 810	RCRA NonGen / NLR, FINDS, ECHO, NY MANIFEST	Higher	1289, 0.244, ENE
EM2892	EMPIRE STATE BUILDIN	350 FIFTH AVE SUITE	RCRA NonGen / NLR, NY MANIFEST	Higher	1289, 0.244, ENE
EM2893	COTY INC	350 5TH AVE 14-19 FL	RCRA-LQG, E MANIFEST	Higher	1289, 0.244, ENE
EM2894	EMPIRE STATE REALTY	350 FIFTH AVENUE	RCRA-LQG, E MANIFEST	Higher	1289, 0.244, ENE
EM2895	WNSR-FM	350 FIFTH AVE RM 820	RCRA NonGen / NLR, FINDS, ECHO, NY MANIFEST	Higher	1289, 0.244, ENE
EM2896	WALGREEN	350 FIFTH AVE.	E MANIFEST	Higher	1289, 0.244, ENE
EM2897	WALGREENS	350 FIFTH AVE	E MANIFEST	Higher	1289, 0.244, ENE
EM2898	WNCN GAF BROADCASTIN	350 5TH AVE RM 8512	RCRA NonGen / NLR, ECHO, NY MANIFEST	Higher	1289, 0.244, ENE
EE2899	CON EDISON SERVICE B	152 W 36TH ST E OF 7	NJ MANIFEST	Higher	1291, 0.245, NNE
EE2900	VICSAM INTL LTD	152 W 36TH ST	RCRA NonGen / NLR, NY MANIFEST	Higher	1291, 0.245, NNE
EE2901	HADJI BABA PROPERTIE	152 W. 36TH ST.	NY AST	Higher	1291, 0.245, NNE
EE2902	CON EDISON SERVICE B	152 W 36TH ST E OF 7	RCRA NonGen / NLR, NY MANIFEST	Higher	1291, 0.245, NNE
EE2903	TIMES SQUARE REALTY	150 WEST 36 STREET	NY AST	Higher	1291, 0.245, NNE
EB2904	25-35 ST. NICHOLAS T	25-35 ST. NICHOLAS T	NY AST	Higher	1291, 0.245, NE
EO2905	CON EDISON MANHOLE:	7 W 19TH ST	RCRA NonGen / NLR, NY MANIFEST	Higher	1291, 0.245, SSE
EB2906	AUSTIN KNIGHT INC	29 W 35TH ST	RCRA NonGen / NLR, FINDS, ECHO, NY MANIFEST	Higher	1292, 0.245, NE
EB2907	JULIUS YOUNG CO	29 W 35TH ST - 12TH	RCRA NonGen / NLR, FINDS, ECHO, NY MANIFEST	Higher	1292, 0.245, NE
EF2908	18-19 STREET ASSOCIA	22 W 19 ST	NY UST	Higher	1292, 0.245, South
EF2909	INTERNATIONAL DIAL C	22 W. 19TH STREET	NY HSWDS	Higher	1292, 0.245, South
EF2910	INTERNATIONAL DIAL C	22 WEST 19TH STREET	SEMS-ARCHIVE, RCRA NonGen / NLR, FINDS, ECHO, NY...	Higher	1292, 0.245, South
EE2911	142 WEST 36TH ST/MAN	142 WEST 36TH STREET	NY LTANKS	Higher	1292, 0.245, NNE
EE2912	142 WEST 36TH STREET	142 WEST 36TH STREET	NY AST	Higher	1292, 0.245, NNE
EE2913	CON EDISON SERVICE B	140 W 36TH ST E OF 7	NJ MANIFEST	Higher	1292, 0.245, NNE
EE2914	CON EDISON SERVICE B	140 W 36TH ST E OF 7	RCRA NonGen / NLR, NY MANIFEST	Higher	1292, 0.245, NNE
EW2915	CON EDISON SERVICE B	10-12 E 30 ST FRONT	RCRA NonGen / NLR, NY MANIFEST	Higher	1293, 0.245, East
EE2916	KAUFMAN ARCADE ASSOC	132 WEST 36TH STREET	NY AST	Higher	1293, 0.245, NNE
EG2917	CON EDISON	141 5TH AVE	NY MANIFEST	Higher	1295, 0.245, SSE
EG2918	CONSOLIDATED EDISON-	19TH STREET	RCRA NonGen / NLR, E MANIFEST	Higher	1295, 0.245, SSE
EG2919	MAJESTIC PROPERTY MA	141 5TH AVENUE	NY AST	Higher	1295, 0.245, SSE
ES2920	USPS	217 WEST 18TH STREET	E MANIFEST	Lower	1296, 0.245, SW
ES2921	OLD CHELSEA STATION	217 WEST 18TH STREET	NY AST	Lower	1296, 0.245, SW
EU2922	CON EDISON SERVICE B	262-60 W 35TH ST E O	RCRA NonGen / NLR, NY MANIFEST	Higher	1297, 0.246, North
EU2923	264 W. 35TH ST.	264 WEST 35TH STREET	NY AST	Higher	1297, 0.246, North
EX2924	ELLIOTT HOUSES (CHEL	426 WEST 27TH STREET	NY UST	Lower	1299, 0.246, NW

MAPPED SITES SUMMARY

Target Property Address:
BRYANT PARK
NEW YORK, NY 10001

Click on Map ID to see full detail.

MAP ID	SITE NAME	ADDRESS	DATABASE ACRONYMS	RELATIVE ELEVATION	DIST (ft. & mi.) DIRECTION
EX2925	NYCHA - CHELSEA ELLI	426 W 27TH STREET DR	RCRA NonGen / NLR	Lower	1299, 0.246, NW
EX2926	ELLIOTT HOUSES (CHEL	426 WEST 27TH STREET	NY AST	Lower	1299, 0.246, NW
EX2927	ELLIOTT HOUSES (CHEL	426 WEST 27TH STREET	UST FINDER	Lower	1299, 0.246, NW
EX2928	ELLIOTT HOUSES -NYCH	426 WEST 27TH ST	NY LTANKS, NY Spills	Lower	1299, 0.246, NW
EN2929	CON EDISON SERVICE B	18 W 35TH ST	NJ MANIFEST	Higher	1299, 0.246, NE
EN2930	CON EDISON SERVICE B	18 W 35TH ST	RCRA NonGen / NLR, FINDS, ECHO, NY MANIFEST	Higher	1299, 0.246, NE
EP2931	CON EDISION - MH 328	W18 BETWEEN 6TH & 7T	RCRA NonGen / NLR, NY MANIFEST	Lower	1300, 0.246, SW
EP2932	BELL ATLANTIC-NY	18TH & 7TH AVE (SW)	NY MANIFEST	Lower	1301, 0.246, SW
EP2933	MTA NYCT - 18TH STRE	7TH AVE & W 18TH ST	RCRA-SQG, FINDS, ECHO, NY MANIFEST	Lower	1301, 0.246, SW
EM2934	CON EDISON VAULT: 13	2 W 34TH ST VAULT 13	RCRA NonGen / NLR, NY MANIFEST	Higher	1303, 0.247, ENE
EM2935	CON EDISON VAULT: 35	2 W 34TH ST VAULT 35	RCRA NonGen / NLR, NY MANIFEST	Higher	1303, 0.247, ENE
DU2936	APARTMENT HOUSE	264 W. 19TH ST	NY LTANKS, NY Spills	Lower	1305, 0.247, WSW
DU2937	UNITED CHELSEA LLC	264 WEST 19TH STREET	NY AST	Lower	1305, 0.247, WSW
EE2938	CON EDISON	162 W 36TH ST	RCRA NonGen / NLR, FINDS, ECHO	Higher	1306, 0.247, NNE
EE2939	CON EDISON	162 W 36TH ST	NJ MANIFEST	Higher	1306, 0.247, NNE
EE2940	CON EDISON	162 W 36TH ST	NY MANIFEST	Higher	1306, 0.247, NNE
EE2941	NYPD BROOKLYN TOW PO	26 NAVY ST	RCRA NonGen / NLR, E MANIFEST	Higher	1306, 0.247, NNE
DQ2942	ELEVEN FIFTEEN ASSOC	16 MADISON SQUARE WE	NY AST	Higher	1306, 0.247, ESE
EV2943	CON EDISON SERVICE B	481 7TH AVE N OF W 3	RCRA NonGen / NLR, NY MANIFEST	Higher	1306, 0.247, NNE
EV2944	CON EDISON SERVICE B	481 7TH AVE N OF W 3	NJ MANIFEST	Higher	1306, 0.247, NNE
DT2945	CON EDISON	6 AVE & 18 ST	NY MANIFEST	Higher	1306, 0.247, SSW
DT2946	CONSOLIDATED EDISON	W 18 ST & 6 AVE	NY MANIFEST	Higher	1306, 0.247, SSW
DT2947	CON EDISON OTHER SPE	W 18TH ST BETWN 7TH	RCRA NonGen / NLR, NY MANIFEST	Higher	1306, 0.247, SSW
EE2948	CON EDISON VAULT 585	158 W 36TH ST	RCRA NonGen / NLR, NY MANIFEST	Higher	1307, 0.248, NNE
EE2949	CON EDISON VAULT: 58	158 W 36TH ST FRONT	NJ MANIFEST	Higher	1307, 0.248, NNE
EE2950	CON EDISON	158 W 36 ST	NY MANIFEST	Higher	1307, 0.248, NNE
EE2951	CON EDISON	158 W 36 ST	NY MANIFEST	Higher	1307, 0.248, NNE
EE2952	CON EDISON VAULT: 58	158 W 36TH ST	RCRA NonGen / NLR, NY MANIFEST	Higher	1307, 0.248, NNE
EE2953	CON EDISON VAULT: 58	158 W 36TH ST FRONT	RCRA NonGen / NLR, NY MANIFEST	Higher	1307, 0.248, NNE
DT2954	CON EDISON MANHOLE 5	E 18 ST & AVE C	RCRA NonGen / NLR, NY MANIFEST	Higher	1307, 0.248, SSW
EM2955	83-85 FIRST AVE OWNE	347 EAST 5TH STREET	NY AST, NY TANKS	Higher	1307, 0.248, ENE
EM2956	DR ANDREW PICONE DDS	347 5TH AVE	E MANIFEST	Higher	1307, 0.248, ENE
EM2957	ANDREW PICONE, DDS	347 5TH AVENUE RM 13	E MANIFEST	Higher	1307, 0.248, ENE
DW2958	CON EDISON SERVICE B	72 W 36TH ST	RCRA NonGen / NLR, NY MANIFEST, NJ MANIFEST	Higher	1308, 0.248, NE
EL2959	ELITE ENGRAVING LTD	247 W 35TH ST SUITE	RCRA-VSQG, FINDS, ECHO, NY MANIFEST	Higher	1308, 0.248, North
EL2960	BIG APPLE SIGN CORP	247 W 35TH ST	RCRA-VSQG, FINDS, ECHO, NY MANIFEST, NJ MANIFEST	Higher	1308, 0.248, North
EL2961	ADAMS & MILLER	247 WEST 35TH STREET	NY AST	Higher	1308, 0.248, North
ET2962	HOTEL LE MARQUIS	12 EAST 31ST STREET	NY UST	Higher	1309, 0.248, ENE
ET2963	HOTEL LE MARQUIS	12 EAST 31ST STREET	UST FINDER	Higher	1309, 0.248, ENE

MAPPED SITES SUMMARY

Target Property Address:
BRYANT PARK
NEW YORK, NY 10001

Click on Map ID to see full detail.

MAP ID	SITE NAME	ADDRESS	DATABASE ACRONYMS	RELATIVE ELEVATION	DIST (ft. & mi.) DIRECTION
DX2964	CON EDISON SERVICE B	126 W 36TH ST E OF 7	RCRA NonGen / NLR, NY MANIFEST	Higher	1311, 0.248, NNE
DX2965	CON EDISON SERVICE B	126 W 36TH ST E OF 7	NJ MANIFEST	Higher	1311, 0.248, NNE
DX2966	CON EDISON VAULT: 82	122 W 36TH ST	RCRA NonGen / NLR, FINDS	Higher	1312, 0.248, NNE
DX2967	CON EDISON	122 W 36TH ST	NY MANIFEST	Higher	1312, 0.248, NNE
EH2968	413 NINTH AVENUE	413-421 NINTH AVENUE	NY VCP	Higher	1312, 0.248, NNW
EH2969	413 NINTH AVENUE	413-421 NINTH AVENUE	NY NYC OER	Higher	1312, 0.248, NNW
DX2970	CON EDISON	120 W 36TH ST	RCRA NonGen / NLR, FINDS, ECHO	Higher	1312, 0.248, NNE
EV2971	CON EDISON SERVICE B	202 W 36TH ST W OF 7	RCRA NonGen / NLR, NY MANIFEST	Higher	1315, 0.249, NNE
EV2972	CON EDISON SERVICE B	202 W 36TH ST W OF 7	NJ MANIFEST	Higher	1315, 0.249, NNE
EG2973	LEES CLEANERS	935 BROADWAY	RCRA NonGen / NLR, FINDS, ECHO, NY MANIFEST	Higher	1317, 0.249, SE
EM2974	CON EDISON SERVICE B	2 E 34TH ST	RCRA NonGen / NLR, FINDS, ECHO	Higher	1319, 0.250, ENE
EM2975	CON EDISON	2 E 34TH ST	NY MANIFEST	Higher	1319, 0.250, ENE
EM2976	CON EDISON SERVICE B	2 E 34TH ST	NJ MANIFEST	Higher	1319, 0.250, ENE
EB2977	70 W 36 ST	70 WEST 36TH STREET	NY AST	Higher	1320, 0.250, NE
EB2978	SL GREEN OPERATING P	70 WEST 36TH STREET	NY AST	Higher	1320, 0.250, NE
EB2979	COMMERCIAL TTF	70 W 36TH STREET	NY LTANKS	Higher	1320, 0.250, NE
EH2980	411 9TH AVENUE	411 9TH AVENUE	NY NYC OER	Higher	1322, 0.250, NNW
ET2981	12 EAST 32ND STREET/	12 EAST 32ND STREET	NY LTANKS	Higher	1326, 0.251, ENE
EM2982	4 EAST 34TH STREET	4 EAST 34TH STREET	NY LTANKS, NY UST, NY MANIFEST	Higher	1353, 0.256, ENE
ES2983	CLOSED-LACKOF RECENT	200 WEST 18TH STREET	NY LTANKS	Lower	1357, 0.257, SW
ES2984	VERIZON	210 W. 18TH ST	NY LTANKS	Lower	1389, 0.263, SW
EN2985	MICHELLE F	362 FIFTH AVENUE	NY MOSF	Higher	1391, 0.263, ENE
EY2986	MADISON - GREEN COND	5 E 22ND ST	NY LTANKS	Higher	1394, 0.264, SE
EL2987	240 WEST 36TH ST./CO	240 WEST 36TH ST.	NY LTANKS	Higher	1398, 0.265, NNE
EN2988	MULTIPLE USE BLDG -	366 5TH AVE	NY LTANKS	Higher	1417, 0.268, ENE
ER2989	371 9TH AVENUE	371 9TH AVENUE	NY NYC OER	Lower	1421, 0.269, NNW
ER2990	371 9TH AVENUE	371 9TH AVENUE	NY VCP	Lower	1421, 0.269, NNW
EZ2991	POWER MY LEARNING	505 8TH AVENUE, SUIT	OH SWRCY	Higher	1424, 0.270, North
EZ2992	APRT	505 8TH AVE	NY LTANKS	Higher	1424, 0.270, North
ER2993	432-434 WEST 31ST ST	432-434 WEST 31ST ST	NY VCP	Lower	1437, 0.272, NNW
ER2994	432-434 WEST 31ST ST	432-434 WEST 31ST ST	NY NYC OER	Lower	1437, 0.272, NNW
FA2995	321-325 WEST 35TH ST	321 WEST 35TH STREET	NY NYC OER	Higher	1451, 0.275, North
FA2996	321-325 WEST 35TH ST	321 WEST 35TH STREET	NY VCP	Higher	1451, 0.275, North
EW2997	SPILL NUMBER 0104856	120 MADISON AV	NY LTANKS	Higher	1456, 0.276, East
FB2998	53 WEST 36TH ST	53 W. 36TH ST.	NY LTANKS	Higher	1458, 0.276, NE
EU2999	260 WEST 36TH ST	260 WEST 36TH ST	NY LTANKS	Higher	1473, 0.279, North
FC3000		1359 BROADWAY	NY LTANKS, NY Spills, NY NYC LAND USE	Higher	1474, 0.279, NNE
3001	APARTMENT BLDG.- TTF	135 W. 17TH ST.	NY LTANKS	Lower	1481, 0.280, SSW
EW3002	102 MADISON AVE/MANH	102 MADISON AVENUE	NY LTANKS	Higher	1482, 0.281, East

MAPPED SITES SUMMARY

Target Property Address:
BRYANT PARK
NEW YORK, NY 10001

Click on Map ID to see full detail.

MAP ID	SITE NAME	ADDRESS	DATABASE ACRONYMS	RELATIVE ELEVATION	DIST (ft. & mi.) DIRECTION
3003	CENTAUR PROPERTIES	76 MADISON AVE	NY LTANKS	Higher	1490, 0.282, East
EN3004	OXFORD UNIVERSITY PR	365 5TH AVENUE	NY LTANKS	Higher	1496, 0.283, ENE
EY3005	LIVE BAIT RESTERAUNT	14 EAST 23RD STREET	NY LTANKS	Higher	1499, 0.284, SE
FD3006	990 6TH AVE - BLDG.	990 6TH AVENUE	NY LTANKS, NY Spills	Higher	1514, 0.287, NE
FE3007	APARTMENT BUILDING	261 WEST 36TH STREET	NY LTANKS	Higher	1532, 0.290, North
FF3008	25 W 36TH ST	25 W 36TH ST	NY LTANKS	Higher	1540, 0.292, NE
FF3009	COMMERCIAL BLDG TTF	25 WEST 36TH ST	NY LTANKS	Higher	1540, 0.292, NE
3010	ST MICHEAL'S SCHOOL	425 WEST 33RD STREET	NY LTANKS	Higher	1542, 0.292, NNW
FG3011	SPILL NUMBER 0011353	12 WEST 18TH ST	NY LTANKS	Higher	1548, 0.293, South
FG3012	12 WEST 18TH STREET	12 WEST 18TH ST	NY LTANKS	Higher	1548, 0.293, South
FH3013	IN SEWER BEHIND	131 MADISON AVE	NY LTANKS	Higher	1561, 0.296, East
FI3014	357 W 35TH ST/NYPD	357 W 35TH ST	NY LTANKS	Higher	1564, 0.296, North
FI3015	MIDTOWN SOUTH PRECIN	357 WEST 35TH STREET	NY LTANKS, NY Spills	Higher	1564, 0.296, North
FJ3016	E32ND ST ON THE STRE	E.32ND ST/ MADISON A	NY LTANKS	Higher	1567, 0.297, ENE
FG3017	SPILL NUMBER 9914457	29 WEST 17TH ST	NY LTANKS	Higher	1588, 0.301, South
FA3018	330 W. 36TH ST	330 W. 36TH ST	NY LTANKS	Higher	1596, 0.302, North
FA3019	320-328 WEST 36TH ST	328 WEST 36TH STREET	NY VCP	Higher	1608, 0.305, North
FA3020	320-328 WEST 36TH ST	328 WEST 36TH STREET	NY NYC OER	Higher	1608, 0.305, North
FF3021	13 WEST 36TH STREET	13 WEST 36TH ST	NY LTANKS	Higher	1612, 0.305, NE
FK3022	499 7TH AVENUE	499 7TH AVENUE	NY LTANKS	Higher	1613, 0.305, NNE
3023	99 MADISON AVE	99 MADISON AVE	NY LTANKS	Higher	1614, 0.306, East
FK3024	498 SEVENTH AVENUE	498 7TH AVENUE	NY LTANKS	Higher	1614, 0.306, NNE
FA3025	334 WEST 36TH STREET	334 WEST 36TH STREET	NY NYC OER	Higher	1621, 0.307, North
FA3026	334 WEST 36TH STREET	334 WEST 36TH STREET	NY VCP	Higher	1621, 0.307, North
FG3027	21 WEST 17 STREET	21 WEST 17 STREET	NY NYC OER	Higher	1627, 0.308, South
FG3028	21 WEST 17 STREET	21 WEST 17 STREET	NY VCP	Higher	1627, 0.308, South
FK3029	APARTMENT BUILDING	501 7TH AVE.	NY LTANKS	Higher	1628, 0.308, NNE
FD3030	COMERCIAL/APARTMENTS	1000 6TH AVE	NY LTANKS	Higher	1629, 0.309, NE
FK3031	500 7TH AVENUE	500 7TH AVENUE	NY LTANKS	Higher	1629, 0.309, NNE
FC3032	VAULT 2326	137 W 37TH ST	NY LTANKS	Higher	1638, 0.310, NNE
FH3033	SPILL NUMBER 9903174	28 E 31ST ST	NY LTANKS	Higher	1644, 0.311, East
FJ3034	159 MADISON AVE	159 MADISON AVE	NY LTANKS, NY Spills	Higher	1650, 0.312, ENE
FL3035	SPILL NUMBER 0011666	23-25 EAST 21ST ST	NY LTANKS, NY Spills	Higher	1653, 0.313, SE
FE3036	VAULT 4761, FEEDER 1	252 WEST 37TH ST	NY LTANKS, NY Spills	Higher	1692, 0.320, North
FI3037	360 W 36TH ST	360 W 36TH ST	NY LTANKS	Higher	1696, 0.321, North
3038	CHELSEA HOUSES -NYCH	431 WEST 25TH ST	NY LTANKS, NY Spills	Lower	1707, 0.323, WNW
3039	26 WEST 17TH ST/ACE	26 WEST 17TH ST	NY LTANKS	Higher	1710, 0.324, South
3040	APARTMENT BUILDING	171 MADISON AVE.	NY LTANKS	Higher	1713, 0.324, ENE
FM3041	NY CLEARINGHOUSE - T	450 W33RD ST	NY LTANKS	Lower	1717, 0.325, NNW

MAPPED SITES SUMMARY

Target Property Address:
BRYANT PARK
NEW YORK, NY 10001

Click on Map ID to see full detail.

MAP ID	SITE NAME	ADDRESS	DATABASE ACRONYMS	RELATIVE ELEVATION	DIST (ft. & mi.) DIRECTION
FL3042	29 EAST 21ST STREET	29 EAST 21ST ST	NY LTANKS, NY Spills	Higher	1722, 0.326, SE
FB3043	MAN HOLE 6988	39 WEST 37TH STREET	NY LTANKS, NY Spills	Higher	1722, 0.326, NE
FI3044	454 9TH AVE	454 9TH AVE.	NY LTANKS	Higher	1736, 0.329, North
FN3045	201 WEST 16TH ST COR	201 WEST 16TH ST	NY LTANKS	Lower	1743, 0.330, SW
FO3046	307 WEST 36TH STREET	307 WEST 36TH STREET	NY LTANKS	Higher	1743, 0.330, North
FG3047	7 W 17TH STREET	7 W 17TH STREET	NY NYC OER	Higher	1744, 0.330, South
FP3048	337 WEST 36 STREET (	337 WEST 36TH STREET	NY VCP	Higher	1746, 0.331, North
FP3049	EXCAVATION SITE	337 WEST 36TH STREET	NY Spills, NY NYC OER	Higher	1746, 0.331, North
FQ3050	BUSINESS	34 EAST 23RD ST	NY LTANKS	Higher	1748, 0.331, SE
FR3051	308 WEST 18TH ST	308 WEST 18TH ST	NY LTANKS	Lower	1753, 0.332, WSW
3052	AMERICAN RADIUM INDU	43 WEST 16 TH STREET	SEMS-ARCHIVE	Higher	1755, 0.332, South
FR3053	310 WEST 18TH STREET	310 WEST 18TH STREET	NY LTANKS	Lower	1767, 0.335, WSW
FM3054	440 WEST 33RD STREET	440 WEST 33RD STREET	NY NYC OER	Lower	1770, 0.335, NNW
FH3055	31 EAST 31ST ST	31 EAST 31ST ST	NY LTANKS	Higher	1772, 0.336, East
FQ3056	36 EAST 23TH ST.	36 EAST 23TH ST.	NY LTANKS	Higher	1773, 0.336, SE
FF3057	15 WEST 37TH STREET	15 WEST 37TH STREET	NY LTANKS, NY Spills	Higher	1783, 0.338, NE
3058	STUART DEAN COMPANY	366 10TH AV	NY LTANKS	Lower	1795, 0.340, NNW
FS3059	411-425 WEST 35TH ST	411 WEST 35TH STREET	NY VCP	Higher	1803, 0.341, North
FS3060	411-425 WEST 35TH ST	411 WEST 35TH STREET	NY NYC OER	Higher	1803, 0.341, North
FM3061	450 WEST 33RD STREET	450 WEST 33RD STREET	NY NYC OER	Lower	1806, 0.342, NNW
FN3062	PRIVATE RES	160 W 16TH ST	NY LTANKS	Lower	1810, 0.343, SW
FO3063	312 WEST 37TH STREET	312 WEST 37TH STREET	NY VCP	Higher	1820, 0.345, North
FO3064	312 WEST 37TH STREET	312 WEST 37TH STREET	NY NYC OER	Higher	1820, 0.345, North
FT3065	LANG PRODUCTS CO.		FUDS	Higher	1825, 0.346, NE
3066	VAULT #0708	214 WEST 38TH ST/7TH	NY LTANKS	Higher	1834, 0.347, NNE
FO3067	LNF PLATING	535 8 AVE.	NY LTANKS, NY AST, NY CBS AST	Higher	1837, 0.348, North
FT3068	404 5TH AVENUE	404 5TH AVENUE	NY LTANKS	Higher	1843, 0.349, NE
3069	890 BROADWAY CONDO T	890 BROADWAY	NY LTANKS, NY NYC LAND USE	Higher	1854, 0.351, SSE
FO3070	326-330 WEST 37TH ST	326 WEST 37TH STREET	NY VCP	Higher	1854, 0.351, North
FO3071	326-330 WEST 37TH ST	326 WEST 37TH STREET	NY NYC OER	Higher	1854, 0.351, North
FU3072	IN FORNT OF	146 WEST 38TH ST	NY LTANKS	Higher	1858, 0.352, NNE
FS3073	SPILL NUMBER 0110614	475 9TH AVE	UST FINDER RELEASE	Higher	1859, 0.352, North
FV3074	246 WEST 38TH STREET	246 WEST 38TH STREET	NY LTANKS	Higher	1876, 0.355, NNE
FW3075	VENAVILLA FASHIONS	38 WEST 38TH STREET	NY LTANKS	Higher	1883, 0.357, NE
FP3076	TTF- COMMERCIAL	336 W 37TH ST	NY LTANKS	Higher	1893, 0.359, North
FX3077	311 10TH AVENUE	311 10TH AVENUE	NY VCP	Lower	1902, 0.360, NW
FX3078	311 10TH AVENUE	311 10TH AVENUE	NY NYC OER	Lower	1902, 0.360, NW
FX3079	10TH AVE. W 27/W 28	303 10TH AVE	UST FINDER RELEASE	Lower	1905, 0.361, NW
FX3080	M&L WESTSIDE AUTO RE	303 10TH AVE	NY LTANKS, NY Spills	Lower	1905, 0.361, NW

MAPPED SITES SUMMARY

Target Property Address:
BRYANT PARK
NEW YORK, NY 10001

Click on Map ID to see full detail.

MAP ID	SITE NAME	ADDRESS	DATABASE ACRONYMS	RELATIVE ELEVATION	DIST (ft. & mi.) DIRECTION
FX3081	303 10TH AVE	303 10TH AVE	UST FINDER RELEASE	Lower	1905, 0.361, NW
FY3082	DEL. SPILL /W.28ST.&	W. 26TH ST & 10TH AV	NY LTANKS	Lower	1911, 0.362, NW
FV3083	APT BUILDING TTF	256 WEST 38 ST	NY LTANKS	Higher	1913, 0.362, NNE
FS3084	445-453 WEST 35TH ST	445 WEST 35TH STREET	NY NYC OER	Higher	1923, 0.364, NNW
FS3085	445-453 WEST 35TH ST	445 WEST 35TH STREET	NY VCP	Higher	1923, 0.364, NNW
FR3086	THE HIGH LINE	GANSEVOORT STREET TO	US BROWNFIELDS	Lower	1930, 0.366, WSW
FT3087	11 EAST 36TH STREET	11 EAST 36TH STREET	NY LTANKS	Higher	1938, 0.367, ENE
FZ3088	236 E. 16 ST REALTY	236 EAST 16TH STREET	NY LTANKS, NY UST, NY Spills	Lower	1946, 0.369, SW
FU3089	1400 BROADWAY	1400 BROADWAY	NY LTANKS, NY AST	Higher	1948, 0.369, NNE
FZ3090	SPILL NUMBER 9811171	240 WEST 16TH ST	NY LTANKS	Lower	1953, 0.370, SW
FZ3091	SPILL NUMBER 9800017	240 WEST 16TH AT	NY LTANKS, NY Spills	Lower	1953, 0.370, SW
FV3092	TANK TEST FAILURE	270 W 38TH ST	NY LTANKS	Higher	1966, 0.372, NNE
GA3093	SCHOOL OF HUMANITES	18TH-19TH	NY LTANKS	Lower	1966, 0.372, West
GB3094	ICON PARKING GARAGE	47 EAST 21ST ST	UST FINDER RELEASE	Higher	1973, 0.374, SE
GC3095	UNKNOWN	440 PARK AVE SOUTH	NY LTANKS, NY AST	Higher	1982, 0.375, East
FX3096	28TH UNDER HIGHLINE	505 W 27TH ST	NY LTANKS, NY MANIFEST	Lower	1982, 0.375, NW
GC3097	COMMERICAL BUILDING	432 PARK AVE SOUTH	NY LTANKS	Higher	1992, 0.377, East
3098	89 5TH AVENUE	89 5TH AVENUE	NY LTANKS	Higher	2000, 0.379, South
3099	APRTMENT BUILDING	161 WEST 15TH ST	NY LTANKS	Lower	2006, 0.380, SSW
GD3100	MAN HOLE	500 WEST 33RD STREET	NY Spills, NY NYC OER	Lower	2007, 0.380, NNW
GE3101	500 WEST 25TH STREET	500 WEST 25TH STREET	NY NYC OER	Lower	2009, 0.380, WNW
GE3102	500 WEST 25TH STREET	500 WEST 25TH STREET	NY VCP	Lower	2009, 0.380, WNW
FY3103	259 10TH AVE. AVENUE	259 10TH AVENUE	NY NYC OER	Lower	2013, 0.381, NW
FV3104	COMMERICAL	247 WEST 38TH STREET	NY LTANKS	Higher	2020, 0.383, NNE
GF3105	400 PARK AVE. SOUTH	400 PARK AVENUE SOUT	NY VCP	Higher	2030, 0.384, East
GB3106	APARTMENT BUILDING	280 PARK AVE SOUTH	NY LTANKS	Higher	2045, 0.387, SE
3107	COMMERCIAL BUILDING	31 WEST 15TH STREET	NY LTANKS	Higher	2069, 0.392, South
GG3108	461 WEST 34TH STREET	461 WEST 34TH STREET	NY VCP	Higher	2070, 0.392, NNW
GG3109	461 WEST 34TH STREET	461 WEST 34TH STREET	NY NYC OER	Higher	2070, 0.392, NNW
FX3110	507-515 WEST 28TH ST	507 WEST 28TH STREET	NY VCP	Lower	2071, 0.392, NW
FX3111	507-515 WEST 28TH ST	507 WEST 28TH STREET	NY NYC OER	Lower	2071, 0.392, NW
GD3112	50 HUDSON YARDS	413 10 AVENUE	NY VCP	Lower	2092, 0.396, NNW
GD3113	50 HUDSON YARDS	413 10 AVENUE	NY NYC OER	Lower	2092, 0.396, NNW
GH3114	1410 BRODAWAY OFFICE	1410 BROADWAY	NY LTANKS	Higher	2103, 0.398, NNE
GH3115	ROADWAY	1410 BROADWAY	NY LTANKS	Higher	2103, 0.398, NNE
3116	100 WEST 15TH ST.	100 WEST 15TH ST.	NY LTANKS	Lower	2105, 0.399, SSW
GI3117	515 WEST 29TH STREET	515 WEST 29TH STREET	NY NYC OER	Lower	2106, 0.399, NW
GI3118	RELATED W. 30TH ST.	510 WEST 30TH STREET	NY NYC OER	Lower	2112, 0.400, NW
GI3119	RELATED W. 30TH ST.	510 WEST 30TH STREET	NY VCP	Lower	2112, 0.400, NW

MAPPED SITES SUMMARY

Target Property Address:
BRYANT PARK
NEW YORK, NY 10001

Click on Map ID to see full detail.

MAP ID	SITE NAME	ADDRESS	DATABASE ACRONYMS	RELATIVE ELEVATION	DIST (ft. & mi.) DIRECTION
GG3120	34TH ST. AND 10TH AV	34TH ST.& 10TH AVE.	NY LTANKS	Higher	2122, 0.402, NNW
GG3121	34TH ST. AND 10TH AV	34TH ST.& 10TH AVE.	UST FINDER RELEASE	Higher	2122, 0.402, NNW
GG3122	34TH ST. & 10TH AVE.	34TH ST. & 10TH AVE.	UST FINDER RELEASE	Higher	2122, 0.402, NNW
GG3123	34TH ST. & 10TH AVE.	34TH ST. & 10TH AVE.	NY LTANKS	Higher	2122, 0.402, NNW
FW3124	32 WEST 39TH STREET	32 WEST 39TH STREET	NY LTANKS	Higher	2124, 0.402, NE
FW3125	32 W. 39TH MIDTOWN P	32 WEST 39TH STREET	NY LTANKS, NY UST	Higher	2124, 0.402, NE
GF3126	UNKNOWN BUILDING - T	419 PARK AVE SOUTH	NY LTANKS	Higher	2130, 0.403, East
GF3127	419 PARK AVE SOUTH	419 PARK AVE SOUTH	NY LTANKS	Higher	2130, 0.403, East
GE3128	GETTY	239 10TH AVE	UST FINDER RELEASE	Lower	2134, 0.404, WNW
GE3129	GETTY 341	239 10TH AVE	NY Spills, NY NYC OER	Lower	2134, 0.404, WNW
GE3130	239 10TH AVE/MANH/GE	239 10TH AVENUE	NY LTANKS	Lower	2134, 0.404, WNW
GE3131	GETTY S/S #341 - GET	239 10TH AVE	UST FINDER RELEASE	Lower	2134, 0.404, WNW
GE3132	FORMER GETTY SERVICE	239 10TH AVENUE	NY LTANKS, NY BROWNFIELDS, NY Spills	Lower	2134, 0.404, WNW
GE3133	239 10TH AVENUE	239 10TH AVENUE	NY VCP	Lower	2134, 0.404, WNW
GE3134	GETTY STATION #341	239 10TH AVE	UST FINDER RELEASE	Lower	2134, 0.404, WNW
GE3135	239 10TH AVENUE/GETT	239 10TH AVENUE	UST FINDER RELEASE	Lower	2134, 0.404, WNW
GE3136	GETTY GAS STATION	239 10TH AVE	UST FINDER RELEASE	Lower	2134, 0.404, WNW
GE3137	239 10TH AVE/MANH/GE	239 10TH AVENUE	UST FINDER RELEASE	Lower	2134, 0.404, WNW
GJ3138	343-353 PARK AVENUE	343-353 PARK AVENUE	NY LTANKS	Higher	2136, 0.405, ESE
GB3139	ROADWAY	48 EAST 21ST ST	NY LTANKS, NY Spills	Higher	2138, 0.405, SE
GK3140	MINICK HOME	440 WEST 22ND STREET	NY LTANKS	Lower	2140, 0.405, WNW
GJ3141	SPILL NUMBER 9712649	331 PARK AVE SO	NY LTANKS	Higher	2140, 0.405, ESE
GG3142	AMOCO	436 TENTH AVE	NY LTANKS	Higher	2142, 0.406, NNW
GG3143	AMOCO	436 TENTH AVE	UST FINDER RELEASE	Higher	2142, 0.406, NNW
GG3144	AMOCO	436 TENTH AVE	NY LTANKS	Higher	2142, 0.406, NNW
GL3145	APT BUILDING TTF	1040 6TH AVE	NY LTANKS	Higher	2143, 0.406, NE
GK3146	DR. SERSINI	415 WEST 21ST STREET	NY LTANKS	Lower	2148, 0.407, West
GK3147	415 W. 21ST STREET	415 W. 21ST STREET	NY LTANKS	Lower	2148, 0.407, West
GA3148	REM RESIDENTIAL APAR	364 WEST 18TH ST	NY LTANKS, NY Spills	Lower	2152, 0.408, West
GM3149	TANK TEST FAIL	303 PARK AVE SOUTH	NY LTANKS	Higher	2162, 0.409, SE
FX3150	514-520 WEST 28TH ST	514-520 WEST 28TH ST	NY BROWNFIELDS	Lower	2162, 0.409, NW
GN3151	104 5TH AVE.	104 5TH AVE.	NY LTANKS	Higher	2166, 0.410, South
GP3152	PARKING LOT OF	515 WEST 28TH ST	NY LTANKS	Lower	2173, 0.412, NW
GI3153	517-523 WEST 29TH ST	517 WEST 29TH STREET	NY VCP	Lower	2180, 0.413, NW
GI3154	BLDG UNDER CONSTRUCT	517 WEST 29TH ST	NY Spills, NY NYC OER	Lower	2180, 0.413, NW
GQ3155	APT BUILDING	260 WEST 39 ST	NY LTANKS	Higher	2183, 0.413, NNE
GG3156	444 TENTH AVENUE	444 10TH AVENUE	NY VCP	Higher	2191, 0.415, NNW
GG3157	444 TENTH AVENUE	444 10TH AVENUE	NY NYC OER	Higher	2191, 0.415, NNW
GM3158	EASTMAN	315 PARK AVE SOUTH	NY LTANKS	Higher	2198, 0.416, ESE

MAPPED SITES SUMMARY

Target Property Address:
BRYANT PARK
NEW YORK, NY 10001

Click on Map ID to see full detail.

MAP ID	SITE NAME	ADDRESS	DATABASE ACRONYMS	RELATIVE ELEVATION	DIST (ft. & mi.) DIRECTION
GR3159	429 WEST 36TH ST	429 WEST 36TH ST	UST FINDER RELEASE	Higher	2206, 0.418, NNW
GS3160	APARTMENT BUILDING	250 W. 15TH ST	NY LTANKS	Lower	2218, 0.420, SW
GE3161	507 WEST 24TH STREET	507 WEST 24TH STREET	NY VCP	Lower	2219, 0.420, WNW
GE3162	507 WEST 24TH STREET	507 WEST 24TH STREET	NY NYC OER	Lower	2219, 0.420, WNW
GI3163	RELATED TOWER D AND	545 WEST 30TH STREET	NY NYC OER	Lower	2233, 0.423, NW
GT3164	CE - E. 21ST ST. WOR	EAST 20TH - EAST 22N	NY VCP	Higher	2234, 0.423, SE
GU3165	333 WEST 38TH STREET	333 WEST 38TH STREET	NY VCP	Higher	2239, 0.424, North
GU3166	333 WEST 38TH STREET	333 WEST 38TH STREET	NY NYC OER	Higher	2239, 0.424, North
GV3167	SPILL NUMBER 0208080	105 E 26TH ST	NY LTANKS	Higher	2247, 0.426, ESE
GW3168	105 EAST 29TH STREET	105 EAST 29TH ST	NY LTANKS, NY AST	Higher	2250, 0.426, East
GS3169	15TH ST & 8TH AVE/BK	15TH ST / 8TH AVE	NY LTANKS	Lower	2252, 0.427, WSW
GP3170	526-532 WEST 28TH ST	526 WEST 28TH STREET	NY NYC OER	Lower	2255, 0.427, NW
GP3171	526-532 WEST 28TH ST	526 WEST 28TH STREET	NY VCP	Lower	2255, 0.427, NW
GU3172	339 & 341 WEST 38TH	339 WEST 38TH STREET	NY NYC OER	Higher	2257, 0.427, North
GU3173	339 & 341 WEST 38TH	339 WEST 38TH STREET	NY VCP	Higher	2257, 0.427, North
GS3174	258 WEST 15TH ST/MAN	258 WEST 15TH STREET	NY LTANKS	Lower	2257, 0.427, SW
3175	HUDSON MEWS PROPERTY	403 WEST 37TH STREET	NY BROWNFIELDS	Lower	2257, 0.427, North
GT3176	APT BUILDING	257 PARK AVE SOUTH	NY LTANKS	Higher	2263, 0.429, SE
GR3177	439-443 WEST 36TH ST	439 WEST 36TH STREET	NY NYC OER	Higher	2276, 0.431, NNW
GI3178	522-532 WEST 29TH ST	522 WEST 29TH STREET	NY VCP	Lower	2280, 0.432, NW
GI3179	522-532 WEST 29TH ST	522 WEST 29TH STREET	NY Spills, NY NYC OER	Lower	2280, 0.432, NW
GU3180	351 WEST 38TH STREET	351 WEST 38TH STREET	NY NYC OER	Higher	2280, 0.432, North
3181	BUSINESS AT LOCATION	205 WEST 14TH ST	NY LTANKS, NY Spills	Lower	2280, 0.432, SW
GI3182	CLOSED-LACKOF RECENT	524 WEST 29TH STREET	UST FINDER RELEASE	Lower	2295, 0.435, NW
GI3183	HIGH RIDGE ENTERPRIS	524 WEST 29TH STREET	NY LTANKS, NY Spills	Lower	2295, 0.435, NW
GS3184	SPILL NUMBER 9912064	96 8TH AVE	NY LTANKS	Lower	2300, 0.436, SW
GX3185	APT. BUILDING	55 WEST 14TH ST	NY LTANKS	Lower	2307, 0.437, SSW
GY3186	APART	230 PARK AVE SOUTH	NY LTANKS	Higher	2308, 0.437, SSE
GZ3187	229 WEST 14TH STREET	229 WEST 14TH STREET	NY LTANKS	Lower	2318, 0.439, SW
GW3188	113 EAST 29TH STREET	113 EAST 29TH STREET	NY LTANKS	Higher	2320, 0.439, East
GW3189	113 E. 29TH ST	113 E. 29TH ST	NY LTANKS	Higher	2320, 0.439, East
HA3190	APARTMENT BUILDING	7 PARK AVE	NY LTANKS	Higher	2322, 0.440, ENE
HB3191	438 5TH AVENUE	436 5TH AVENUE	NY VCP	Higher	2325, 0.440, NE
HB3192	438 5TH AVENUE	436 5TH AVENUE	NY NYC OER	Higher	2325, 0.440, NE
HC3193	AT 36TH ST	30 PARK AVE	NY LTANKS	Higher	2326, 0.441, ENE
GV3194	SIDEWALK	116 EAST 27TH ST	NY LTANKS, NY Spills	Higher	2332, 0.442, ESE
HC3195	APARTMENT BUILDING	20 PARK AVE	NY LTANKS	Higher	2339, 0.443, ENE
3196	APARTMENT	33 UNION SQUARE WEST	NY LTANKS	Higher	2341, 0.443, SSE
HD3197	460 10TH AVE	460 10TH AVENUE	NY LTANKS	Higher	2346, 0.444, NNW

MAPPED SITES SUMMARY

Target Property Address:
BRYANT PARK
NEW YORK, NY 10001

Click on Map ID to see full detail.

MAP ID	SITE NAME	ADDRESS	DATABASE ACRONYMS	RELATIVE ELEVATION	DIST (ft. & mi.) DIRECTION
GL3198	80 W. 40TH ST	80 W. 40TH ST	NY LTANKS	Higher	2347, 0.445, NE
GL3199	CON EDISON SERVICE B	80 W 40TH ST OPPOSIT	NY LTANKS, RCRA NonGen / NLR, FINDS, ECHO, NY...	Higher	2347, 0.445, NE
GI3200	RELATED W. 29TH ST.	529 WEST 29TH STREET	NY VCP	Lower	2347, 0.445, NW
GI3201	RELATED W. 29TH ST.	529 WEST 29TH STREET	NY NYC OER	Lower	2347, 0.445, NW
HE3202	VACANT LOT	511 WEST 24TH STREET	NY LTANKS	Lower	2351, 0.445, WNW
HE3203	508 WEST 24TH STREET	508 WEST 24TH STREET	NY VCP	Lower	2352, 0.445, WNW
HE3204	508 WEST 24TH STREET	508 WEST 24TH STREET	NY Spills, NY NYC OER	Lower	2352, 0.445, WNW
GJ3205	BARUCH COLLEGE	153 EAST 25TH STREET	UST FINDER RELEASE	Higher	2352, 0.445, ESE
GJ3206	DORMITORY AUTHORITY	153 EAST 25TH ST	NY LTANKS, NY UST, NY AST	Higher	2352, 0.445, ESE
HF3207	SPILL NUMBER 0008894	236 W. 40TH ST	NY LTANKS	Higher	2355, 0.446, NNE
GM3208	BUILDING	120 EAST 23RD ST	NY LTANKS, NY Spills	Lower	2358, 0.447, SE
GM3209	120 EAST 23RD ST	120 EAST 23RD ST	NY LTANKS	Lower	2358, 0.447, SE
HG3210	EXXON STATION	215 10TH AVE	UST FINDER RELEASE	Lower	2363, 0.448, WNW
HG3211	EXXONMOBIL	215 10TH AVE	UST FINDER RELEASE	Lower	2363, 0.448, WNW
HG3212	EXXONMOBIL #32253	215 10TH AVE	UST FINDER RELEASE	Lower	2363, 0.448, WNW
GP3213	534 WEST 29TH STREET	534 WEST 29TH STREET	NY VCP	Lower	2368, 0.448, NW
GP3214	534 WEST 29TH STREET	534 WEST 29TH STREET	NY NYC OER	Lower	2368, 0.448, NW
HG3215	AMOCO STATION	213-10 JAMAICA AVENU	NY LTANKS	Lower	2376, 0.450, WNW
3216	APARTMENT COMPLEX	30 E 37TH ST	NY LTANKS	Higher	2376, 0.450, ENE
GU3217	330 WEST 39TH STREET	330 WEST 39TH STREET	NY NYC OER	Higher	2376, 0.450, North
HA3218	CONSTRUCTION PHASE	15 PARK AVE	NY LTANKS, NY Spills	Higher	2378, 0.450, ENE
HD3219	451 TENTH AVENUE	451 TENTH AVENUE	NY NYC OER	Higher	2382, 0.451, NNW
HG3220	211-10-02 73RD AVE/Q	211-10-02 73RD AVENU	NY LTANKS	Lower	2388, 0.452, WNW
HF3221	TANK TEST FAILURE TT	250 WEST 40TH STREET	NY LTANKS	Higher	2390, 0.453, NNE
GU3222	338 WEST 39TH STREET	338 WEST 39TH STREET	NY VCP	Higher	2392, 0.453, North
GU3223	338 WEST 39TH STREET	338 WEST 39TH STREET	NY NYC OER	Higher	2392, 0.453, North
GL3224	AGREKO	40TH ST/6TH AVE	NY LTANKS	Higher	2394, 0.453, NE
GS3225	RESIDENTIAL	80 8TH AVENUE	NY LTANKS, NY Spills	Lower	2405, 0.455, SW
HG3226	500-508 WEST 23RD ST	500 WEST 23RD STREET	NY NYC OER	Lower	2407, 0.456, WNW
GN3227	TTF	71 5TH AVE	NY LTANKS	Higher	2408, 0.456, South
HH3228	STORE	110 WEST 14TH STREET	NY LTANKS, NY Spills	Lower	2410, 0.456, SSW
GY3229	TANK TEST FAILURE	220 PARK AVE SOUTH	NY LTANKS	Higher	2411, 0.457, SSE
GQ3230	NATIONAL CAR RENTAL	252 WEST 40TH ST	NY LTANKS	Higher	2411, 0.457, NNE
GQ3231	NATIONAL CAR RENTAL	252 WEST 40TH ST	UST FINDER RELEASE	Higher	2411, 0.457, NNE
HE3232	514 WEST 24TH STREET	514 WEST 24TH STREET	NY VCP	Lower	2414, 0.457, WNW
HE3233	514 WEST 24TH STREET	514 WEST 24TH STREET	NY NYC OER	Lower	2414, 0.457, WNW
HI3234	542 WEST 29TH STREET	538-542 WEST 29TH ST	NY BROWNFIELDS	Lower	2417, 0.458, NW
GX3235	SPILL NUMBER 9809942	58-60 WEST 14TH ST	NY LTANKS	Lower	2421, 0.459, SSW
HJ3236	COMMERICAL PROPERTY	537-545 WEST 27TH ST	UST FINDER RELEASE	Lower	2424, 0.459, NW

MAPPED SITES SUMMARY

Target Property Address:
BRYANT PARK
NEW YORK, NY 10001

Click on Map ID to see full detail.

MAP ID	SITE NAME	ADDRESS	DATABASE ACRONYMS	RELATIVE ELEVATION	DIST (ft. & mi.) DIRECTION
HJ3237	537-545 W 27TH ST	537-545 W 27TH ST	UST FINDER, UST FINDER RELEASE	Lower	2424, 0.459, NW
3238	MIDTOWN NEON SIGN	550 WEST 30TH ST	NY LTANKS	Lower	2427, 0.460, NW
GR3239	BETWEEN 9TH & 10TH A	450 W 37TH ST	UST FINDER RELEASE	Higher	2433, 0.461, NNW
HK3240	307 W 39TH STREET	307 W 39TH STREET	NY LTANKS, NY AST	Higher	2446, 0.463, North
HL3241	350 WEST 39TH STREET	350 WEST 39TH STREET	NY VCP	Higher	2448, 0.464, North
HL3242	350 WEST 39TH STREET	350 WEST 39TH STREET	NY NYC OER	Higher	2448, 0.464, North
GR3243	441 WEST 37TH STREET	441 WEST 37TH STREET	NY NYC OER	Higher	2452, 0.464, North
HE3244	COMMERICAL BUILDLING	521 WEST 23RD STREET	NY LTANKS	Lower	2453, 0.465, WNW
HD3245	BP AMOCO	466 10TH AVE	UST FINDER RELEASE	Higher	2457, 0.465, NNW
HD3246	GASETERIA	466 10TH AVE	UST FINDER RELEASE	Higher	2457, 0.465, NNW
HD3247	BP AMOCO	466 10TH AVE	NY LTANKS, NY Spills	Higher	2457, 0.465, NNW
HL3248	511-521 9TH AVENUE	511 9TH AVENUE	NY NYC OER	Lower	2477, 0.469, North
GZ3249	APARTMENT COMPLEX	238 WEST 14TH STREET	NY LTANKS	Lower	2484, 0.470, SW
3250	114 COMMUNITY CLEANE	114 LEXINGTON AVE	NY LTANKS, RCRA NonGen / NLR	Higher	2510, 0.475, ESE
HE3251	MARY BOONE GALLERY	537-541 W. 24TH ST	NY LTANKS	Lower	2517, 0.477, WNW
HM3252	SPILL NUMBER 0201897	543 - 545 WEST 25TH	NY LTANKS	Lower	2518, 0.477, WNW
3253	UNITED WIRE METAL MA	10 EAST 15TH ST	NY LTANKS	Higher	2520, 0.477, South
3254	NYS DEPT. NAVAL AFFA	68 LEXINGTON AVE	NY LTANKS, NY Spills	Higher	2532, 0.480, ESE
3255	570 7TH AVE	570 7TH AVENUE	NY LTANKS	Higher	2542, 0.481, NNE
HN3256	527 WEST 34TH ST	527 WEST 34TH ST	NY LTANKS	Higher	2544, 0.482, NNW
HO3257	193-10 PECK AVE	193-10 PECK AVE	NY LTANKS	Lower	2544, 0.482, WNW
HO3258	GUARDIAN ANGEL CHURC	193 10TH AVE	NY LTANKS	Lower	2544, 0.482, WNW
HO3259	193 10TH AVE	193 10TH AVE	NY LTANKS, NY Spills	Lower	2544, 0.482, WNW
HE3260	MENDON LEASING	527 WEST 23RD STREET	UST FINDER, UST FINDER RELEASE	Lower	2549, 0.483, WNW
HE3261	MENDON LEASING	527 WEST 23RD STREET	NY LTANKS, NY Spills	Lower	2549, 0.483, WNW
HE3262	EDISON PARKING GARAG	527 WEST 23RD ST	NY LTANKS	Lower	2549, 0.483, WNW
HM3263	PENSKE TRUCK LEASING	536 W 26TH ST	NY LTANKS, NY Spills, RCRA NonGen / NLR, FINDS,...	Lower	2550, 0.483, NW
HM3264	536 WEST 26TH STREET	536 WEST 26TH STREET	UST FINDER RELEASE	Lower	2550, 0.483, NW
3265	408 WEST 39TH ST	408 WEST 39TH ST	NY LTANKS	Lower	2551, 0.483, North
HD3266	SPILL NUMBER 9003992	475 10TH AVE	UST FINDER RELEASE	Higher	2558, 0.484, NNW
HD3267	SPILL NUMBER 9003992	475 10TH AVE	NY LTANKS	Higher	2558, 0.484, NNW
HI3268	550 WEST 29TH STREET	550 WEST 29TH STREET	NY NYC OER	Lower	2568, 0.486, NW
HI3269	550 WEST 29TH STREET	550 WEST 29TH STREET	NY VCP	Lower	2568, 0.486, NW
HK3270	310 WEST 40TH STREET	310 WEST 40TH STREET	NY NYC OER	Higher	2581, 0.489, North
HK3271	310 WEST 40TH STREET	310 WEST 40TH STREET	NY VCP	Higher	2581, 0.489, North
HH3272	117 W 13TH ST/MANHAT	117 WEST 13TH STREET	NY LTANKS	Lower	2584, 0.489, SSW
HP3273	122 EAST 32ND STREET	122 EAST 32ND STREET	NY VCP	Lower	2593, 0.491, East
HP3274	122 EAST 32ND STREET	122 EAST 32ND STREET	NY NYC OER	Lower	2593, 0.491, East
3275	43 WEST 13TH ST	43 WEST 13TH ST	NY LTANKS	Lower	2599, 0.492, SSW

MAPPED SITES SUMMARY

Target Property Address:
BRYANT PARK
NEW YORK, NY 10001

Click on Map ID to see full detail.

MAP ID	SITE NAME	ADDRESS	DATABASE ACRONYMS	RELATIVE ELEVATION	DIST (ft. & mi.) DIRECTION
HN3276	528 W 34TH ST	528 W 34TH ST	NY LTANKS	Lower	2605, 0.493, NNW
3277	23 LEXINGTON AVENUE	23 LEXINGTON AVENUE	NY LTANKS	Lower	2613, 0.495, SE
HN3278	530 WEST 34TH ST/MAN	530 WEST 34TH STREET	NY LTANKS	Lower	2613, 0.495, NNW
3279	APARTMENT BUILDING	241 WEST 13TH STREET	NY LTANKS	Lower	2616, 0.495, SW
HM3280	MARY BOONE GALLERY	537-541 W. 24TH ST	UST FINDER RELEASE	Lower	2616, 0.495, WNW
HO3281	500 WEST 21ST STREET	500 WEST 21ST STREET	NY NYC OER	Lower	2622, 0.497, WNW
3282	AMES ASSOCIATION	80 5TH AVENUE	NY LTANKS, NY Spills	Higher	2627, 0.498, South
3283	515 WEST 36TH STREET	511 WEST 36TH STREET	NY NYC OER	Higher	2641, 0.500, NNW
HL3284	346 WEST 40TH STREET	346 WEST 40TH STREET	NY NYC OER	Higher	2667, 0.505, North
3285	AVALON WEST CHELSEA	282 11TH AVENUE	NY Spills, NY NYC OER	Lower	2707, 0.513, NW
HM3286	CONSTRUCTION SITE MT	220 11TH AVE	NY Spills, NY NYC OER	Lower	2745, 0.520, WNW
3287	61-67 9TH AVENUE	67 9TH AVENUE	NY NYC OER	Lower	2771, 0.525, WSW
HQ3288	505 WEST 37TH STREET	505 WEST 37TH STREET	NY NYC OER	Higher	2799, 0.530, NNW
3289	3 HUDSON BOULEVARD /	400 11TH AVENUE	NY NYC OER	Lower	2842, 0.538, NNW
HR3290	555 WEST 22ND STREET	562 WEST 23RD STREET	NY Spills, NY NYC OER	Lower	2936, 0.556, WNW
HR3291	186-188 11TH AVENUE	186 11TH AVENUE	NY NYC OER	Lower	2943, 0.557, WNW
HS3292		606 WEST 30TH ST	NY Spills, NY NYC LAND USE, NY NYC OER	Lower	2981, 0.565, NW
HS3293	609 WEST 29 STREET	609 WEST 29 STREET	NY NYC OER	Lower	2988, 0.566, NW
3294	110 EAST 16TH STREET	110 EAST 16TH STREET	NY NYC OER	Higher	2991, 0.566, SSE
HQ3295	509 WEST 38TH STREET	509 WEST 38TH STREET	NY LTANKS, NY NYC OER	Lower	3013, 0.571, NNW
HT3296	501-513 WEST 19TH ST	501 WEST 19TH STREET	NY NYC OER	Lower	3042, 0.576, West
HT3297	CON EDISON - WEST 18	WEST 16TH - WEST 20T	EDR MGP	Lower	3064, 0.580, West
HU3298	540 WEST 21ST STREET	540 WEST 21ST STREET	NY NYC OER	Lower	3082, 0.584, WNW
3299	520 WEST 20TH STREET	520 WEST 20TH STREET	NY NYC OER	Lower	3086, 0.584, West
HU3300	551 WEST 21ST STREET	551 WEST 21ST STREET	NY Spills, NY NYC OER	Lower	3097, 0.587, WNW
HU3301	NEW_YORK SITE	513-519, 521-527 AND	FUSRAP	Lower	3136, 0.594, WNW
HV3302	524 WEST 37 STREET	438 11 AVENUE	NY NYC OER	Lower	3151, 0.597, NNW
HU3303	532 W 20TH ST	532 W 20TH ST	NY Spills, NY NYC OER	Lower	3157, 0.598, West
3304	PANORAMIC HUDSON YAR	540 WEST 38TH STREET	NY NYC OER	Lower	3175, 0.601, NNW
HU3305	BAYVIEW CORRECTIONAL	550 W 20TH ST	RCRA-VSQG, NY DEL SHWS, NY MANIFEST, NY MGP	Lower	3190, 0.604, West
HV3306	450 ELEVENTH AVENUE	450 11TH AVENUE	NY NYC OER	Lower	3204, 0.607, NNW
HT3307	515 WEST 18TH STREET	511 WEST 18TH STREET	NY BROWNFIELDS, NY MGP	Lower	3249, 0.615, West
3308	544 WEST 39TH STREET	544 WEST 39TH STREET	NY NYC OER	Lower	3304, 0.626, NNW
3309	ORG RES CORPS SITE		FUDS	Higher	3309, 0.627, NE
HW3310	CON EDISON - 19TH ST	11TH AVE BETWEEN W 1	EDR MGP	Lower	3325, 0.630, West
HX3311	460 WEST 41ST STREET	460 WEST 41ST STREET	NY NYC OER	Lower	3325, 0.630, North
3312	312 WEST 43RD STREET	308 WEST 43RD STREET	NY NYC OER	Higher	3344, 0.633, NNE
HW3313	CE - W. 18TH ST. GAS	WEST 16TH - WEST 20T	NY VCP, NY MGP	Lower	3350, 0.634, West
HX3314	547 TENTH AVE EXTEL	547 10TH AVENUE	NY Spills, NY NYC OER	Lower	3379, 0.640, North

MAPPED SITES SUMMARY

Target Property Address:
BRYANT PARK
NEW YORK, NY 10001

Click on Map ID to see full detail.

MAP ID	SITE NAME	ADDRESS	DATABASE ACRONYMS	RELATIVE ELEVATION	DIST (ft. & mi.) DIRECTION
HY3315	GLENCORE LTD. - PADD	330 MADISON AVE	CONSENT, FUELS PROGRAM	Higher	3412, 0.646, NE
HY3316	PADD 5	330 MADISON AVE	CONSENT, FUELS PROGRAM	Higher	3412, 0.646, NE
HY3317			CONSENT, FUELS PROGRAM	Higher	3412, 0.646, NE
HY3318			CONSENT, FINDS	Higher	3412, 0.646, NE
HZ3319	19TH STREET DEVELOPM	80 11TH AVENUE	EDR MGP	Lower	3440, 0.652, West
HZ3320	19TH STREET DEVELOPM	80 11TH AVENUE	NY ENG CONTROLS, NY INST CONTROL, NY VCP, NY...	Lower	3440, 0.652, West
3321	555 WEST 38TH STREET	476 11TH AVENUE	NY NYC OER	Lower	3447, 0.653, NNW
3322	ONE VANDERBILT (NO N	10 VANDERBILT AVENUE	NY NYC OER	Higher	3530, 0.669, NE
3323	124 EAST 14TH STREET	124 EAST 14TH STREET	NY NYC OER	Higher	3583, 0.679, SSE
3324	RADIATION APPLICATIO	370 LEXINGTON AVENUE	FUSRAP	Higher	3609, 0.684, ENE
3325	LIRR WEST SIDE YARD	12TH AVE AND W 33RD	NY SHWS	Lower	3710, 0.703, NW
3326	237-243 EAST 34TH ST	243 EAST 34TH STREET	NY NYC OER	Lower	3749, 0.710, East
3327	42-46 10TH AVENUE	42 10TH AVENUE	NY NYC OER	Lower	3751, 0.710, WSW
3328	133 THIRD AVENUE	133 3RD AVENUE	NY NYC OER	Higher	3860, 0.731, SSE
3329	LOT 72,TAXBLOCK 642	89 JANE STREET	NY E DESIGNATION, NY NYC OER	Lower	3991, 0.756, WSW
3330	505 WEST 43RD STREET	505 WEST 43RD STREET	NY NYC OER	Lower	4014, 0.760, North
3331	US ARMY RES CNTR		FUDS	Lower	4024, 0.762, North
3332	CON EDISON - WEST 42	WEST 41ST - WEST 42N	EDR MGP	Lower	4118, 0.780, NNW
3333	MARKITE CO SITE	155 WAVERLY PLACE	FUSRAP	Lower	4148, 0.786, SSW
3334	323-329 EAST 25TH ST	323 EAST 25TH STREET	NY NYC OER	Lower	4209, 0.797, ESE
3335	114 HORATIO STREET	114 HORATIO STREET	NY NYC OER	Lower	4232, 0.802, WSW
3336	771 WASHINGTON STREE	771 WASHINGTON STREE	NY NYC OER	Lower	4251, 0.805, WSW
3337	339-345 EAST 33RD ST	339-345 EAST 33RD ST	NY NYC OER	Lower	4316, 0.817, East
IA3338	572 11TH AVENUE	572 11TH AVENUE	NY NYC OER	Lower	4343, 0.823, North
IA3339	ABANDONED TANK	546 WEST 44TH ST	NY Spills, NY NYC OER	Lower	4382, 0.830, North
IB3340	MYRON GARFINKEL	627 WEST 42ND STREET	NY UST, NY BROWNFIELDS, NY MGP	Lower	4417, 0.837, NNW
3341	71 FOURTH AVENUE - D	71 4TH AVENUE	NY NYC OER	Higher	4438, 0.841, SSE
3342	674 NINTH AVENUE	674 NINTH AVENUE	NY SHWS, NY BROWNFIELDS	Higher	4481, 0.849, North
IB3343	CE - W. 42ND ST. GAS	640 W 42ND STREET	NY ENG CONTROLS, NY INST CONTROL, NY VCP, NY...	Lower	4541, 0.860, NNW
3344		738 GREENWICH STREET	NY E DESIGNATION, NY NYC OER, NY NYC LAND USE	Lower	4615, 0.874, SW
3345	CON EDISON - EAST 32	EAST 32ND - EAST 33R	EDR MGP	Lower	4651, 0.881, East
IC3346	CON EDISON - EAST 19	524 E. 19TH ST.	EDR MGP	Lower	4679, 0.886, SE
IC3347	CE - E. 19TH ST. STA	524 E. 19TH ST.	NY DEL SHWS, NY MGP	Lower	4679, 0.886, SE
3348	NYU LANGONE HEALTH K	424 EAST 34TH STREET	NY Spills, NY NYC OER	Lower	4717, 0.893, East
ID3349	CON EDISON - WEST 45	12TH AVE BETWEEN WES	EDR MGP	Lower	4902, 0.928, North
ID3350	CON EDISON - 12TH AV	12TH AVE BETWEEN W 4	EDR MGP	Lower	4902, 0.928, North
3351	NYU SCIENCE BUILDING	433 EAST 30TH STREET	NY NYC OER	Lower	4938, 0.935, ESE
IE3352	CON EDISON - EAST 39	EAST 39TH - EAST 42N	EDR MGP	Lower	5104, 0.967, East
IE3353	685 FIRST AVENUE - S	685 1ST AVENUE	NY NYC OER	Higher	5106, 0.967, East

MAPPED SITES SUMMARY

Target Property Address:
BRYANT PARK
NEW YORK, NY 10001

Click on Map ID to see full detail.

MAP ID	SITE NAME	ADDRESS	DATABASE ACRONYMS	RELATIVE ELEVATION	DIST (ft. & mi.) DIRECTION
IE3354	NEW AMSTERDAM GAS CO	FIRST AVE BETWEEN E	EDR MGP	Higher	5231, 0.991, East
3355	SUNOCO GAS STATION	639 11TH AVE	NY Spills, NY NYC OER	Lower	5254, 0.995, North

EXECUTIVE SUMMARY

TARGET PROPERTY SEARCH RESULTS

The target property was not listed in any of the databases searched by EDR.

SURROUNDING SITES: SEARCH RESULTS

Surrounding sites were identified in the following databases.

Elevations have been determined from the USGS Digital Elevation Model and should be evaluated on a relative (not an absolute) basis. Relative elevation information between sites of close proximity should be field verified. Sites with an elevation equal to or higher than the target property have been differentiated below from sites with an elevation lower than the target property.
Page numbers and map identification numbers refer to the EDR Radius Map report where detailed data on individual sites can be reviewed.

Sites listed in ***bold italics*** are in multiple databases.

Unmappable (orphan) sites are not considered in the foregoing analysis.

STANDARD ENVIRONMENTAL RECORDS

Lists of Federal NPL (Superfund) sites

NPL: A review of the NPL list, as provided by EDR, and dated 02/29/2024 has revealed that there is 1 NPL site within approximately 1 mile of the target property.

Equal/Higher Elevation	Address	Direction / Distance	Map ID	Page
HUDSON RIVER PCBS Cerclis ID:: 202229 EPA Id: NYD980763841	***NO STREET APPLICABLE***	***W 1/2 - 1 (0.679 mi.)***	***0***	***9***

Lists of Federal sites subject to CERCLA removals and CERCLA orders

SEMS: A review of the SEMS list, as provided by EDR, and dated 04/22/2024 has revealed that there is 1 SEMS site within approximately 0.5 miles of the target property.

Equal/Higher Elevation	Address	Direction / Distance	Map ID	Page
US POSTAL SERVICE -	8'TH AVE AND 33'RD S	N 1/8 - 1/4 (0.149 mi.)	BV1901	427

Lists of Federal CERCLA sites with NFRAP

SEMS-ARCHIVE: A review of the SEMS-ARCHIVE list, as provided by EDR, and dated 04/22/2024 has revealed that there are 4 SEMS-ARCHIVE sites within approximately 0.5 miles of the target

property.

Equal/Higher Elevation	Address	Direction / Distance	Map ID	Page
INTERNATIONAL DIAL C Site ID: 0203672 EPA Id: NYD075253807	***22 WEST 19TH STREET***	***S 1/8 - 1/4 (0.245 mi.)***	***EF2910***	***656***
AMERICAN RADIUM INDU Site ID: 0203678 EPA Id: NYD987001476	43 WEST 16 TH STREET	S 1/4 - 1/2 (0.332 mi.)	3052	690

Lower Elevation	Address	Direction / Distance	Map ID	Page
FEDERAL BUILDING THE Site ID: 0203218 EPA Id: NY2470000157	***252 7TH AVE***	***WNW 0 - 1/8 (0.016 mi.)***	***N829***	***188***
MANHATTAN GENERAL MA Site ID: 0203777 EPA Id: NY6180000352	WEST 29TH & 9TH AVE	NNW 1/8 - 1/4 (0.175 mi.)	CU2146	482

Lists of Federal RCRA generators

RCRA-LQG: A review of the RCRA-LQG list, as provided by EDR, and dated 12/04/2023 has revealed that there are 60 RCRA-LQG sites within approximately 0.25 miles of the target property.

Equal/Higher Elevation	Address	Direction / Distance	Map ID	Page
CON EDISON - TRANSFO EPA ID:: NYP005126034	101 W 28TH ST	0 - 1/8 (0.000 mi.)	F117	34
CON EDISON - VAULT V EPA ID:: NYP005062898	160 W 26TH ST	0 - 1/8 (0.000 mi.)	H175	47
CON EDISON - TRANSFO EPA ID:: NYP004823825	6TH AVE & W 27 ST	ENE 0 - 1/8 (0.005 mi.)	K635	147
CON EDISON - VAULT B EPA ID:: NYP005128463	165 W 31ST ST	NNE 0 - 1/8 (0.015 mi.)	V774	176
CON EDISON - VAULT 2 EPA ID:: NYP004784054	145 W 31ST ST	NNE 0 - 1/8 (0.016 mi.)	X800	182
CON EDISON - MANHOLE EPA ID:: NYP004175386	145 W 31ST ST	NNE 0 - 1/8 (0.016 mi.)	X804	183
CON EDISON - MANHOLE EPA ID:: NYP004753141	131 W 31ST ST	NNE 0 - 1/8 (0.016 mi.)	X820	186
CON EDISON - VAULT 6 EPA ID:: NYP005086675	390 7TH AVE	NNE 0 - 1/8 (0.030 mi.)	V899	203
CON EDISON - GAS MAI EPA ID:: NYP004154225	***64 W 30 ST***	***NE 0 - 1/8 (0.031 mi.)***	***B907***	***204***
CON EDISON - SERVICE EPA ID:: NYP004370805	80 WEST 23RD ST.	SSE 0 - 1/8 (0.037 mi.)	AI932	210
CON EDISON - MANHOLE	262 W 31ST ST	N 0 - 1/8 (0.043 mi.)	AD972	219

EPA ID:: NYP004240917				
CON EDISON - MANHOLE EPA ID:: NYP004322251	***262 W 31 ST***	***N 0 - 1/8 (0.043 mi.)***	***AD973***	***219***
1241 BROADWAY LLC EPA ID:: NYR000240580	***1241 BROADWAY***	***NE 0 - 1/8 (0.045 mi.)***	***AO1002***	***226***
CON EDISON - MANHOLE EPA ID:: NYP005042718	104 W 32ND ST	NE 0 - 1/8 (0.046 mi.)	AE1008	227
CON EDISON - SERVICE EPA ID:: NYP004370797	72 WEST 23RD ST.	SSE 0 - 1/8 (0.048 mi.)	AI1035	233
CON EDISON - GAS MAI EPA ID:: NYP004167698	7TH AVENUE & 32ND ST	NNE 0 - 1/8 (0.053 mi.)	AR1101	248
CON EDISON - VAULT V EPA ID:: NYP005074414	101 W 32ND ST	NE 0 - 1/8 (0.060 mi.)	AE1142	257
CON EDISON - TRANSFO EPA ID:: NYP004870131	64 W 22ND ST	SSE 0 - 1/8 (0.075 mi.)	AX1266	285
MADISON SQUARE GARDE EPA ID:: NYD987026101	***4 PENN PLZ***	***N 0 - 1/8 (0.101 mi.)***	***BM1493***	***335***
CON EDISON - MANHOLE EPA ID:: NYP004860405	7TH AVE & W 33RD ST	NNE 0 - 1/8 (0.101 mi.)	BP1497	336
CON EDISON - MANHOLE EPA ID:: NYP004374484	161 WEST 33RD STREET	NNE 0 - 1/8 (0.111 mi.)	BD1588	357
CON EDISON - MANHOLE EPA ID:: NYP004373965	141 W 33RD ST	NNE 0 - 1/8 (0.111 mi.)	BD1601	360
CON EDISON - MANHOLE EPA ID:: NYP004174652	***22 W 31 ST AND BROAD***	***ENE 0 - 1/8 (0.112 mi.)***	***BJ1613***	***363***
HOME DEPOT 6175 EPA ID:: NYR000133843	***40 WEST 23RD STREET***	***SE 0 - 1/8 (0.123 mi.)***	***BI1698***	***381***
CON EDISON - VAULT 1 EPA ID:: NYP004851156	108 W 34 ST	NE 1/8 - 1/4 (0.145 mi.)	CI1851	416
CON EDISON - VAULT 2 EPA ID:: NYP004851149	108 W 34 ST	NE 1/8 - 1/4 (0.145 mi.)	CI1854	417
CON EDISON - MANHOLE EPA ID:: NYP004730214	***8 W 25TH ST***	***ESE 1/8 - 1/4 (0.145 mi.)***	***BU1861***	***418***
CON EDISON - MANHOLE EPA ID:: NYP004362810	***5 W 30TH ST***	***ENE 1/8 - 1/4 (0.155 mi.)***	***CD1951***	***438***
CON EDISON - MANHOLE EPA ID:: NYP004251732	8 W 32ND ST	ENE 1/8 - 1/4 (0.156 mi.)	CH1977	444
7 WEST 21 LLC EPA ID:: NYR000212811	7 WEST 21ST STREET	SSE 1/8 - 1/4 (0.178 mi.)	DF2187	491
CON EDISON - MANHOLE EPA ID:: NYP005025770	441 7TH AVE	NNE 1/8 - 1/4 (0.182 mi.)	CR2226	500
19 WEST 20TH STREET EPA ID:: NYR000001834	***19 WEST 20TH STREET***	***SSE 1/8 - 1/4 (0.184 mi.)***	***CS2260***	***508***
200 FIFTH AVENUE LLC EPA ID:: NYR000164897	***200 FIFTH AVE***	***SE 1/8 - 1/4 (0.188 mi.)***	***DG2311***	***519***
CON EDISON - VAULT 6	250 W 34TH ST	N 1/8 - 1/4 (0.192 mi.)	CO2340	526

EPA ID:: NYP005170162				
CON EDISON - MANHOLE EPA ID:: NYP004364071	EAST 29TH ST & 5TH A	E 1/8 - 1/4 (0.197 mi.)	CV2382	536
CON EDISON - VAULT 6 EPA ID:: NYP005076338	200 W 35TH ST	NNE 1/8 - 1/4 (0.200 mi.)	CR2419	544
NYCT - MH1053SP EPA ID:: NYP000975241	***34TH ST & 8TH AVE***	***N 1/8 - 1/4 (0.202 mi.)***	***DB2453***	***551***
CON EDISON - MANHOLE EPA ID:: NYP004869313	3 W 21 ST	SSE 1/8 - 1/4 (0.202 mi.)	DF2460	553
CON EDISON - MANHOLE EPA ID:: NYP004197554	***F/O 66-74 W. 35 ST***	***NE 1/8 - 1/4 (0.208 mi.)***	***DW2516***	***566***
CON EDISON - TRENCH EPA ID:: NYP004363651	257 W. 34TH STREET	N 1/8 - 1/4 (0.213 mi.)	DI2586	580
CON EDISON - VAULT V EPA ID:: NYP005070446	135 W 35TH ST	NNE 1/8 - 1/4 (0.219 mi.)	DX2631	591
CON EDISON - VAULT V EPA ID:: NYP005050570	101 W 35TH ST	NNE 1/8 - 1/4 (0.219 mi.)	DX2642	593
CON EDISON - MANHOLE EPA ID:: NYP004184743	***484 8 AVE AND WST 33***	***N 1/8 - 1/4 (0.221 mi.)***	***DB2663***	***598***
CON EDISON - MANHOLE EPA ID:: NYP004861445	2 W 21 ST	SSE 1/8 - 1/4 (0.224 mi.)	DF2712	610
CON EDISON - MANHOLE EPA ID:: NYP004364345	6 E 27 ST	E 1/8 - 1/4 (0.238 mi.)	EQ2815	634
CON EDISON - SERVICE EPA ID:: NYP004292389	***33 W 35TH ST***	***NE 1/8 - 1/4 (0.238 mi.)***	***EB2828***	***637***
COTY INC EPA ID:: NYR000245175	***350 5TH AVE 14-19 FL***	***ENE 1/8 - 1/4 (0.244 mi.)***	***EM2893***	***652***
EMPIRE STATE REALTY EPA ID:: NYD986939270	***350 FIFTH AVENUE***	***ENE 1/8 - 1/4 (0.244 mi.)***	***EM2894***	***652***

Lower Elevation	Address	Direction / Distance	Map ID	Page
CON EDISON - MANHOLE EPA ID:: NYP005089022	225 W 29TH ST	0 - 1/8 (0.000 mi.)	T404	96
HAP INVESTMENTS INC EPA ID:: NYR000230821	215 W 28TH ST	0 - 1/8 (0.000 mi.)	C552	128
CON EDISON - MANHOLE EPA ID:: NYP005013990	216 W 23RD ST	W 0 - 1/8 (0.072 mi.)	BA1244	280
125 WEST 21ST STREET EPA ID:: NYR000136846	***121-129 W 21ST ST***	***SSW 0 - 1/8 (0.100 mi.)***	***BB1482***	***333***
CON EDISON - GAS DRI EPA ID:: NYP005140538	156 W 20TH ST	SW 1/8 - 1/4 (0.168 mi.)	CE2083	469
CON EDISON - MANHOLE EPA ID:: NYP005125182	330 9TH AVE	NNW 1/8 - 1/4 (0.172 mi.)	CB2115	475
NYCT - MH 1027 EPA ID:: NYP000975258	***23RD ST & 8TH AVE***	***WNW 1/8 - 1/4 (0.176 mi.)***	***CX2163***	***486***
CON EDISON - VAULT 1	331 9TH AVE	NNW 1/8 - 1/4 (0.180 mi.)	DC2204	495

EPA ID:: NYP005125240				
MOYNIHAN PHASE III EPA ID:: NYR000199372	***CONTRACT# 210160***	***NNW 1/8 - 1/4 (0.180 mi.)***	***DC2210***	***496***
CON EDISON - MANHOLE EPA ID:: NYP004508479	8TH AVE & 22ND ST IN	W 1/8 - 1/4 (0.186 mi.)	CX2285	513
CON EDISON - SERVICE EPA ID:: NYP004858819	320 W 23 ST	WNW 1/8 - 1/4 (0.222 mi.)	DY2681	602
CON EDISON - MANHOLE EPA ID:: NYP005115142	326 W 23RD ST	WNW 1/8 - 1/4 (0.237 mi.)	DY2811	633

RCRA-SQG: A review of the RCRA-SQG list, as provided by EDR, and dated 12/04/2023 has revealed that there are 37 RCRA-SQG sites within approximately 0.25 miles of the target property.

Equal/Higher Elevation	Address	Direction / Distance	Map ID	Page
MTA NYCT - 28TH STRE EPA ID:: NYR000193268	***28TH ST & 7TH AVE***	***0 - 1/8 (0.000 mi.)***	***C23***	***14***
B SQUARED INC EPA ID:: NYR000032128	***104 W 29TH ST - 7TH***	***0 - 1/8 (0.000 mi.)***	***D79***	***26***
APPARATUS LLC EPA ID:: NYR000217737	127 W 26TH ST SUITE	0 - 1/8 (0.000 mi.)	J202	53
PHOTOBITION EPA ID:: NYR000078428	***132 W 31ST ST 2ND FL***	***0 - 1/8 (0.000 mi.)***	***X413***	***98***
MTA NYCT - FAN PLTS EPA ID:: NYR000148585	W 29TH & 6TH AVE	NE 0 - 1/8 (0.003 mi.)	B603	139
MTA NYCT - 23RD STRE EPA ID:: NYR000201061	***W 23RD ST & 6TH AVE***	***SSE 0 - 1/8 (0.011 mi.)***	***Q743***	***170***
GUARDIAN CLEANERS EPA ID:: NYD981130982	***27 W 24TH ST***	***ESE 0 - 1/8 (0.087 mi.)***	***AT1378***	***310***
HARMON STORE #8064 EPA ID:: NYR000234153	***675 6TH AVE***	***S 0 - 1/8 (0.103 mi.)***	***AX1519***	***341***
CONSOLIDATED EDISON- EPA ID:: NYR000163949	***MURRAY HILL S/S***	***ENE 0 - 1/8 (0.124 mi.)***	***BJ1705***	***383***
CON EDISON - VAULT 5 EPA ID:: NYP004903686	9-11 W 24TH ST	ESE 1/8 - 1/4 (0.143 mi.)	BU1829	411
SEPHORA STORE #310 EPA ID:: NYR000117507	***130 W 34TH ST***	***NNE 1/8 - 1/4 (0.144 mi.)***	***BO1842***	***414***
ONEILL CONDOMINIUM EPA ID:: NYD056677511	***655 6TH AVE***	***S 1/8 - 1/4 (0.145 mi.)***	***CJ1864***	***419***
TARGET STORE T3277 EPA ID:: NYR000232918	***112 W 34TH ST***	***NE 1/8 - 1/4 (0.147 mi.)***	***CI1886***	***424***
MTA NYCT - 34TH ST S EPA ID:: NYD986967891	***34TH ST & 7TH AVE***	***NNE 1/8 - 1/4 (0.155 mi.)***	***CR1955***	***439***
MTA LIRR PENN STATIO EPA ID:: NYR000236612	***7TH AVE & 34TH ST***	***NNE 1/8 - 1/4 (0.155 mi.)***	***CR1959***	***440***
MTA NYCT 34TH ST STA	***34TH ST & BROADWAY***	***NE 1/8 - 1/4 (0.157 mi.)***	***CI1987***	***446***

EPA ID:: NYR000071696				
KMART EPA ID:: NYR000156315	***250 WEST 34TH ST 1 P***	***N 1/8 - 1/4 (0.192 mi.)***	***CO2337***	***526***
4 WEST 21ST ST EPA ID:: NYR000131292	***W 21ST ST***	***SSE 1/8 - 1/4 (0.197 mi.)***	***DF2383***	***536***
MTA NYCT - 34TH ST S EPA ID:: NYD986967909	***34TH ST & 8TH AVE***	***N 1/8 - 1/4 (0.202 mi.)***	***DB2454***	***552***
VICTORIAS SECRET EPA ID:: NYR000088435	***1328 BROADWAY***	***NE 1/8 - 1/4 (0.206 mi.)***	***DW2499***	***561***
AMAZON.COM SERVICES EPA ID:: NYR000264424	7 W 34TH ST	NE 1/8 - 1/4 (0.222 mi.)	DH2699	607
BED BATH & BEYOND #4 EPA ID:: NYR000234146	***620 6TH AVE***	***S 1/8 - 1/4 (0.237 mi.)***	***DT2808***	***632***
JAMES A. FARLEY POST EPA ID:: NY1180000134	***421 8TH AVE & 33RD S***	***NNW 1/8 - 1/4 (0.241 mi.)***	***EH2862***	***644***

Lower Elevation	Address	Direction / Distance	Map ID	Page
NEIGHBORHOOD CLEANER EPA ID:: NYD987026705	***252 W 29TH ST***	***0 - 1/8 (0.000 mi.)***	***T380***	***91***
BERGS FUR INC EPA ID:: NYN008007148	***224 W 29TH ST 7TH FL***	***0 - 1/8 (0.000 mi.)***	***T496***	***116***
DORMITORY AUTHORITY EPA ID:: NYR000250290	***220 WEST 28TH ST***	***N 0 - 1/8 (0.004 mi.)***	***AA626***	***145***
MTA NYCT - 23RD STAT EPA ID:: NYR000236158	***W 23RD ST & 7TH AVE***	***WSW 0 - 1/8 (0.008 mi.)***	***O701***	***160***
FASHION INSTITUTE OF EPA ID:: NYR000077446	***W 27TH ST***	***NNW 0 - 1/8 (0.039 mi.)***	***AJ935***	***210***
PENN HOUSE CLEANERS EPA ID:: NYD101125805	***339 8TH AVE***	***NW 0 - 1/8 (0.054 mi.)***	***AU1109***	***249***
NYC DEPT OF EDUCATIO EPA ID:: NYR000069468	***225 W 24TH ST***	***WNW 0 - 1/8 (0.077 mi.)***	***AK1283***	***289***
SWAN'S II CLEANERS EPA ID:: NYD986872281	***181 7TH AVENUE***	***SW 0 - 1/8 (0.122 mi.)***	***BK1689***	***379***
MTA NYCT - 23RD STRE EPA ID:: NYR000168245	23RD ST & 8TH AVE	WNW 1/8 - 1/4 (0.176 mi.)	CX2170	488
TISHMAN SPEYER PROPE EPA ID:: NYR000258624	***MORGAN NORTH POST OF***	***NNW 1/8 - 1/4 (0.180 mi.)***	***DC2212***	***497***
PS 33M EPA ID:: NYR000049189	***281 9TH AVENUE***	***NW 1/8 - 1/4 (0.201 mi.)***	***DS2428***	***546***
CON EDISON - W. 19TH EPA ID:: NYR000026559	***147 7TH AVE***	***SW 1/8 - 1/4 (0.213 mi.)***	***DJ2590***	***581***
TANASEYBERT LLC EPA ID:: NYD051558518	***263 9TH AVE***	***NW 1/8 - 1/4 (0.226 mi.)***	***DS2726***	***613***
MTA NYCT - 18TH STRE EPA ID:: NYR000203000	***7TH AVE & W 18TH ST***	***SW 1/8 - 1/4 (0.246 mi.)***	***EP2933***	***661***

EXECUTIVE SUMMARY

RCRA-VSQG: A review of the RCRA-VSQG list, as provided by EDR, and dated 12/04/2023 has revealed that there are 30 RCRA-VSQG sites within approximately 0.25 miles of the target property.

Equal/Higher Elevation	Address	Direction / Distance	Map ID	Page
DAN KANE PLATING INC EPA ID:: NYD986912319	***115 W 27TH ST 2ND FL***	***0 - 1/8 (0.000 mi.)***	***E143***	***40***
COMP-24 EPA ID:: NYR000122606	***132 W 31ST ST - 4TH***	***0 - 1/8 (0.000 mi.)***	***X409***	***97***
PENN PLAZA CLEANERS EPA ID:: NYD986988202	***158 W 30TH ST***	***0 - 1/8 (0.000 mi.)***	***V448***	***106***
HORAN ENGRAVING CO I EPA ID:: NYD001499060	***44 W 28TH ST***	***ENE 0 - 1/8 (0.042 mi.)***	***AC959***	***216***
ADAMS & CO REAL ESTA EPA ID:: NYR000051979	***53 W 23RD ST 8TH FLO***	***SE 0 - 1/8 (0.069 mi.)***	***AI1219***	***274***
401 HOTEL REIT LLC EPA ID:: NYR000096651	***401 SEVENTH AVE***	***NNE 0 - 1/8 (0.079 mi.)***	***BD1315***	***296***
LAW & ORDER - CRIMIN EPA ID:: NYR000130153	***PIER 61 W 23RD ST AT***	***SE 0 - 1/8 (0.085 mi.)***	***AI1360***	***306***
HERALD SQUARE LOFT C EPA ID:: NYR000116491	***31 W 31ST ST***	***ENE 0 - 1/8 (0.102 mi.)***	***BJ1513***	***340***
CREATIVE COMPS INC EPA ID:: NYD987033107	***25 W 31ST ST***	***ENE 0 - 1/8 (0.111 mi.)***	***BJ1594***	***358***
NYCT-OSS (MTA, C&D) EPA ID:: NYR000098087	***8TH STREET STATION (***	***ENE 0 - 1/8 (0.111 mi.)***	***BT1603***	***360***
AMTRAK EPA ID:: NYR000118554	***7TH AVE & W 31ST ST***	***NNW 0 - 1/8 (0.124 mi.)***	***BG1708***	***384***
KIM JOHN RESIDENCE EPA ID:: NYR000135673	***15 W 24TH ST - 6TH F***	***ESE 1/8 - 1/4 (0.125 mi.)***	***BU1725***	***387***
21 PENN PLAZA EPA ID:: NYD980760540	***360 W 31ST ST***	***NNW 1/8 - 1/4 (0.135 mi.)***	***BG1770***	***398***
MACY'S HERALD SQUARE EPA ID:: NYD986978625	***151 WEST 34TH ST***	***NNE 1/8 - 1/4 (0.160 mi.)***	***CG2007***	***451***
CVS EPA ID:: NYR000222356	***5 PENN PLAZA***	***N 1/8 - 1/4 (0.176 mi.)***	***DB2149***	***483***
CVS EPA ID:: NYR000193318	***320 FIFTH AVENUE***	***ENE 1/8 - 1/4 (0.195 mi.)***	***DO2376***	***534***
DUGGAL COLOR PROJECT EPA ID:: NYR000015040	***9 W 20TH ST***	***SSE 1/8 - 1/4 (0.201 mi.)***	***CS2422***	***544***
NYCDEP - SHAFT 18 EPA ID:: NYD987023413	***5TH AVE & BROADWAY***	***ESE 1/8 - 1/4 (0.201 mi.)***	***DG2424***	***545***
ELITE ENGRAVING LTD EPA ID:: NYR000109785	***247 W 35TH ST SUITE***	***N 1/8 - 1/4 (0.248 mi.)***	***EL2959***	***668***
BIG APPLE SIGN CORP EPA ID:: NYR000024521	***247 W 35TH ST***	***N 1/8 - 1/4 (0.248 mi.)***	***EL2960***	***668***

Lower Elevation	Address	Direction / Distance	Map ID	Page
23 FRENCH DRY CLEANE	***169 W 23RD ST***	***0 - 1/8 (0.000 mi.)***	***O311***	***76***

EPA ID:: NYD982716664				
WALGREENS #14293	***140 W 23RD ST***	***SSW 0 - 1/8 (0.019 mi.)***	***R853***	***193***
EPA ID:: NYR000204107				
DARBERT CORP	***207 W 25TH ST***	***NW 0 - 1/8 (0.025 mi.)***	***I884***	***200***
EPA ID:: NYD986873149				
SCHOOL OF VISUAL ART	***133-141 W 21ST ST***	***SSW 0 - 1/8 (0.096 mi.)***	***BB1435***	***322***
EPA ID:: NYR000153106				
PIERMONT CLEANERS	***188 7TH AVE***	***WSW 0 - 1/8 (0.097 mi.)***	***BK1443***	***324***
EPA ID:: NYD980778708				
SCHOOL OF VISUAL ART	***141 W 21ST ST***	***SSW 0 - 1/8 (0.099 mi.)***	***BB1481***	***333***
EPA ID:: NYD986974459				
SCHOOL OF VISUAL ART	***132-136 WEST 21ST ST***	***SSW 0 - 1/8 (0.121 mi.)***	***BN1684***	***378***
EPA ID:: NYR000174649				
USPS - MORGAN P&DC	***341 9TH AVE***	***NNW 1/8 - 1/4 (0.180 mi.)***	***DC2211***	***497***
EPA ID:: NY6180000147				
NYC DOHMH CHELSEA HE	***303 9TH AVE***	***NW 1/8 - 1/4 (0.213 mi.)***	***DS2591***	***582***
EPA ID:: NYR000213371				
EXPANSION GROUP THE	***406 W 31ST ST - BASE***	***NNW 1/8 - 1/4 (0.241 mi.)***	***ER2858***	***643***
EPA ID:: NYR000120170				

Lists of state- and tribal hazardous waste facilities

NY SHWS: A review of the NY SHWS list, as provided by EDR, and dated 02/06/2024 has revealed that there are 3 NY SHWS sites within approximately 1 mile of the target property.

Equal/Higher Elevation	Address	Direction / Distance	Map ID	Page
FORMER GUARDIAN CLEA	***27-35 WEST 24TH STRE***	***ESE 0 - 1/8 (0.087 mi.)***	***AT1377***	***309***
Site Code: 440109				
674 NINTH AVENUE	***674 NINTH AVENUE***	***N 1/2 - 1 (0.849 mi.)***	***3342***	***753***
Site Code: 588318				
Class Code: Significant threat to the public health or environment - action required.				

Lower Elevation	Address	Direction / Distance	Map ID	Page
LIRR WEST SIDE YARD	12TH AVE AND W 33RD	NW 1/2 - 1 (0.703 mi.)	3325	750
Site Code: 478613				

Lists of state and tribal leaking storage tanks

NY LTANKS: A review of the NY LTANKS list, as provided by EDR, and dated 05/06/2024 has revealed that there are 279 NY LTANKS sites within approximately 0.5 miles of the target property.

Equal/Higher Elevation	Address	Direction / Distance	Map ID	Page
MIXED USE BLDG	305 7TH AVE	0 - 1/8 (0.000 mi.)	C100	31

Spill Date: 2015-08-20 Spill Number/Closed Date: 1505468 / 2015-10-19 Site ID: 512833				
COMMERCIAL BUILDING Spill Date: 2004-03-17 Spill Number/Closed Date: 0313783 / 2004-04-02 Site ID: 281105	153 WEST 27TH STREET	0 - 1/8 (0.000 mi.)	G110	33
JUSTIN PROPERTIES Spill Date: 2000-09-14 Spill Number/Closed Date: 0007013 / 2003-03-04 Site ID: 260260	153 W 27TH ST	0 - 1/8 (0.000 mi.)	G123	35
APARTMENT Spill Date: 2006-03-14 Spill Number/Closed Date: 0514291 / 2006-04-28 Site ID: 360982	115 WEST 27TH STREET	0 - 1/8 (0.000 mi.)	E142	40
115 W 27TH ST Spill Date: 1998-10-07 Spill Number/Closed Date: 9808374 / 2006-05-30 Site ID: 255553	***115 W 27TH ST***	***0 - 1/8 (0.000 mi.)***	***E145***	***41***
SPILL NUMBER 9814178 Spill Date: 1998-10-08 Spill Number/Closed Date: 9808491 / 1998-10-20 Site ID: 152351	***115 WEST 27TH ST***	***0 - 1/8 (0.000 mi.)***	***E150***	***42***
135 WEST 26TH STREET Spill Date: 2000-11-16 Spill Number/Closed Date: 0009418 / 2000-11-17 Site ID: 226990	135 WEST 26TH ST	0 - 1/8 (0.000 mi.)	J177	48
APARTMENT/COMMERCIAL Spill Date: 2004-07-30 Spill Number/Closed Date: 0404673 / 2006-03-07 Site ID: 164100	109 WSET 27TH STREET	0 - 1/8 (0.000 mi.)	E184	49
SPILL NUMBER 0208834 Spill Date: 2002-11-26 Spill Number/Closed Date: 0208834 / 2004-04-08 Site ID: 186505	142 WEST 26TH ST	0 - 1/8 (0.000 mi.)	J191	51
131 WEST 26TH STREET Spill Date: 1998-12-11 Spill Number/Closed Date: 9811447 / 1999-02-11 Site ID: 163270	131 WEST 26TH STREET	0 - 1/8 (0.000 mi.)	J201	53
127-131 WEST 25TH ST Spill Date: 1995-02-04 Spill Number/Closed Date: 9414568 / 1995-02-07 Site ID: 188880	127-131 WEST 25TH ST	0 - 1/8 (0.000 mi.)	J229	59
BUSINESS Spill Date: 1999-02-02 Spill Number/Closed Date: 9813461 / 2004-05-07 Site ID: 303587	119 W 23RD ST	0 - 1/8 (0.000 mi.)	Q326	79
MANH EAST SUITE HOTE Spill Date: 1989-04-25 Spill Number/Closed Date: 8900752 / 1989-04-25 Site ID: 76531	371 7TH AVENUE	0 - 1/8 (0.000 mi.)	V347	84
APARTMENT BUILDING -	132 WEST 31ST STREET	0 - 1/8 (0.000 mi.)	X401	96

Spill Date: 2012-09-05 Spill Number/Closed Date: 1205628 / 2015-04-07 Site ID: 468590				
APARTMENT BUILDING Spill Date: 2023-11-28 Spill Number/Closed Date: 2307337 / 2023-12-22 Site ID: 659388	345 7TH AVE	0 - 1/8 (0.000 mi.)	Y464	109
TRAPER'S INCORPORATE Spill Date: 1988-02-22 Spill Number/Closed Date: 8709868 / 1992-10-07 Site ID: 91075	135 WEST 30TH STREET	0 - 1/8 (0.000 mi.)	X466	110
120 WEST 31ST ST Spill Date: 1999-08-18 Spill Number/Closed Date: 9905948 / 2006-04-05 Site ID: 308695	120 WEST 31ST ST	0 - 1/8 (0.000 mi.)	X486	114
FISHKIN HOME Spill Date: 2005-02-23 Spill Number/Closed Date: 0412444 / 2006-03-15 Site ID: 337914	130 WEST 30TH STREET	0 - 1/8 (0.000 mi.)	Z515	120
330 7TH AVENUE Spill Date: 1995-06-26 Spill Number/Closed Date: 9503741 / 1995-06-26 Site ID: 214069	330 7TH AVENUE	0 - 1/8 (0.000 mi.)	C536	125
333 SEVENTH AVENUE R Spill Date: 2013-08-06 Spill Number/Closed Date: 1304944 / 2023-04-20 Site ID: 485495	333 7TH AVE	0 - 1/8 (0.000 mi.)	C582	135
COMMERCIAL LOCATION Spill Date: 2000-09-01 Spill Number/Closed Date: 0006542 / 2008-08-21 Site ID: 79832	875 6TH AV	NE 0 - 1/8 (0.009 mi.)	B718	164
734-754 AVE OF AMERI Spill Date: 1990-03-20 Spill Number/Closed Date: 8912052 / 2001-12-31 Site ID: 287804	750 6TH AVE	ESE 0 - 1/8 (0.010 mi.)	AB734	168
STORE Spill Date: 1999-03-30 Spill Number/Closed Date: 9815530 / 2000-08-04 Site ID: 187497	48 WEST 27TH STREET	ENE 0 - 1/8 (0.038 mi.)	AC933	210
COMMERCIAL PROPERTY Spill Date: 2022-03-21 Spill Number/Closed Date: 2110628 / 2022-10-04 Site ID: 634698	49 WEST 28TH ST	ENE 0 - 1/8 (0.038 mi.)	F934	210
ACE ATLAS Spill Date: 2006-10-31 Spill Number/Closed Date: 0608788 / 2007-03-22 Site ID: 372815	48 WEST 25TH STREET	ESE 0 - 1/8 (0.044 mi.)	AB978	220
COMMERCIAL BLDG Spill Date: 1999-04-06 Spill Number/Closed Date: 9900203 / 2002-11-29 Site ID: 154854	55 W 26TH ST	E 0 - 1/8 (0.045 mi.)	AH1006	227
SPILL NUMBER 9914234	49/51 W. 24TH ST	ESE 0 - 1/8 (0.050 mi.)	AT1048	236

Spill Date: 2000-03-16
Spill Number/Closed Date: 9914234 / 2000-03-20
Site ID: 207823

TTF	1235 BROADWAY	ENE 0 - 1/8 (0.055 mi.)	AO1114	251
Spill Date: 2015-08-26 Spill Number/Closed Date: 1505662 / 2016-02-19 Site ID: 513046				
OFFICE BUILDING	45 WEST 27TH STREET	ENE 0 - 1/8 (0.057 mi.)	AC1119	252
Spill Date: 2004-12-22 Spill Number/Closed Date: 0410691 / 2006-08-10 Site ID: 335726				
APRT BUILDING -TTF	315-325 WEST 30TH ST	NNW 0 - 1/8 (0.059 mi.)	AL1138	256
Spill Date: 2005-05-06 Spill Number/Closed Date: 0501515 / 2005-10-25 Site ID: 345683				
ROTTEN VENT PIPE - T	38 WEST 28 TH ST	ENE 0 - 1/8 (0.063 mi.)	AW1164	262
Spill Date: 2012-09-24 Spill Number/Closed Date: 1206250 / 2016-05-05 Site ID: 469244				
CONSTRUCTION SITE	56-74 W 23RD ST	SE 0 - 1/8 (0.070 mi.)	AI1226	276
Spill Date: 2000-10-05 Spill Number/Closed Date: 0007926 / 2003-05-27 Site ID: 184746				
30TH ST & BROADWAY/M	30TH ST & BROADWAY	ENE 0 - 1/8 (0.072 mi.)	AO1238	279
Spill Date: 1990-12-20 Spill Number/Closed Date: 9010217 / 1990-12-20 Site ID: 115376				
SPILL NUMBER 0208979	28 WEST 27TH ST	E 0 - 1/8 (0.075 mi.)	BC1269	286
Spill Date: 2002-12-02 Spill Number/Closed Date: 0208979 / 2002-12-03 Site ID: 104111				
50 W 23RD ST	50 W 23RD ST	SE 0 - 1/8 (0.079 mi.)	AI1307	294
Spill Date: 1996-04-04 Spill Number/Closed Date: 9600169 / 2000-01-05 Site ID: 284960				
28-28 WEST 28TH ST	28-28 WEST 28TH STRE	ENE 0 - 1/8 (0.082 mi.)	AW1344	302
Spill Date: 1988-09-19 Spill Number/Closed Date: 8805273 / 1992-09-30 Spill Number/Closed Date: 8805274 / 1992-09-30 Site ID: 216726 Site ID: 216727				
APARTMENT BLDG	1204 BROADWAY	ENE 0 - 1/8 (0.095 mi.)	BE1428	321
Spill Date: 2008-06-30 Spill Number/Closed Date: 0803745 / 2008-12-01 Site ID: 400526				
APARTMENT BLDG	***12 WEST 27TH STREET***	***E 0 - 1/8 (0.109 mi.)***	***BC1567***	***352***
Spill Date: 1995-10-06 Spill Number/Closed Date: 9508284 / 2010-03-10 Site ID: 278722				
UNKNOWN TTF	12 WEST 27TH ST	E 0 - 1/8 (0.109 mi.)	BC1570	352
Spill Date: 2011-01-11				

Spill Number/Closed Date: 1010552 / 2011-04-19 Site ID: 444163				
SPILL NUMBER 9812742 Spill Date: 1999-01-16 Spill Number/Closed Date: 9812742 / 1999-01-18 Site ID: 266625	12 W 27TH ST	E 0 - 1/8 (0.109 mi.)	BC1571	353
1200 BROADWAY Spill Date: 1997-09-02 Spill Number/Closed Date: 9706587 / 1997-09-03 Site ID: 166855	***1200 BROADWAY***	***ENE 0 - 1/8 (0.111 mi.)***	***BE1598***	***359***
1170 BROADWAY Spill Date: 2002-12-31 Spill Number/Closed Date: 0209935 / 2005-05-11 Site ID: 322320	1170 BROADWAY	E 1/8 - 1/4 (0.125 mi.)	BT1728	388
UPSCALE DEVELOPMENT Spill Date: 1997-01-10 Spill Number/Closed Date: 9612243 / 1997-12-31 Site ID: 121309	349 WEST 30TH ST 1ST	NNW 1/8 - 1/4 (0.127 mi.)	BG1735	389
APARTMENT BUILDING Spill Date: 2004-01-22 Spill Number/Closed Date: 0311861 / 2004-09-10 Site ID: 303589	1141 BROADWAY	E 1/8 - 1/4 (0.133 mi.)	BH1760	395
APARTMENT Spill Date: 2005-05-24 Spill Number/Closed Date: 0502173 / 2005-06-23 Site ID: 346481	***11 WEST 30TH STREET***	***ENE 1/8 - 1/4 (0.139 mi.)***	***CD1790***	***403***
JUSTIN MANAGEMENT LL Spill Date: 2014-02-17 Spill Number/Closed Date: 1310845 / 2014-11-17 Site ID: 491719	3 WEST 30TH ST	ENE 1/8 - 1/4 (0.160 mi.)	CD2016	453
SPILL NUMBER 0200983 Spill Date: 2002-04-26 Spill Number/Closed Date: 0200982 / 2002-11-07 Site ID: 63769	***276 5TH AVE***	***ENE 1/8 - 1/4 (0.173 mi.)***	***CD2118***	***476***
APT BUILDING Spill Date: 2015-01-30 Spill Number/Closed Date: 1410595 / 2015-01-30 Site ID: 504289	212 5 AVE	ESE 1/8 - 1/4 (0.176 mi.)	CN2157	485
RETAIL BUSINESS Spill Date: 2004-11-18 Spill Number/Closed Date: 0409245 / 2004-11-19 Site ID: 333814	36 WEST 20TH STREET	S 1/8 - 1/4 (0.184 mi.)	CS2264	509
UNKNOWN TTF Spill Date: 2011-01-11 Spill Number/Closed Date: 1010551 / 2011-04-19 Site ID: 444162	***12 WEST 21ST***	***SSE 1/8 - 1/4 (0.185 mi.)***	***CS2277***	***511***
SPILL NUMBER 0008171 Spill Date: 2000-10-12 Spill Number/Closed Date: 0008171 / 2001-07-25 Site ID: 204682	178-180 5TH AV	SE 1/8 - 1/4 (0.186 mi.)	CM2293	515
APARTMENT BUILDING	166 FIFTH AVENUE	SSE 1/8 - 1/4 (0.205 mi.)	DF2471	556

Spill Date: 2006-10-26
Spill Number/Closed Date: 0608561 / 2006-12-18
Site ID: 372562

261 5TH AVE //ALSO S	261 5TH AVE	E 1/8 - 1/4 (0.206 mi.)	CV2484	558
Spill Date: 2004-11-11 Spill Number/Closed Date: 0409482 / 2004-12-13 Site ID: 334231				
PRIVATE RESIDENCE	261 5TH AVE	E 1/8 - 1/4 (0.206 mi.)	CV2485	559
Spill Date: 2004-11-11 Spill Number/Closed Date: 0409184 / 2005-11-29 Site ID: 334049				
OFFICE BUILDING	245 5TH AVE	E 1/8 - 1/4 (0.207 mi.)	DA2506	563
Spill Date: 2004-02-02 Spill Number/Closed Date: 0312186 / 2005-08-15 Site ID: 198614				
TANK ROOM	330 5TH AVE	ENE 1/8 - 1/4 (0.208 mi.)	DO2521	567
Spill Date: 2015-07-01 Spill Number/Closed Date: 1503550 / 2015-08-14 Site ID: 509859				
APT BUILDING	307 5TH AVE	ENE 1/8 - 1/4 (0.208 mi.)	CT2526	568
Spill Date: 2014-06-27 Spill Number/Closed Date: 1403340 / 2014-11-05 Site ID: 496693				
CLOSED-LACKOF RECENT	167 NORTH 5TH STREET	SE 1/8 - 1/4 (0.221 mi.)	DP2662	598
Spill Date: 1989-10-16 Spill Number/Closed Date: 8906957 / 2003-03-06 Site ID: 311970				
X	149 5TH AVE	SSE 1/8 - 1/4 (0.234 mi.)	EG2785	627
Spill Date: 2002-12-02 Spill Number/Closed Date: 0209007 / 2005-12-05 Site ID: 192152				
MANHOLE # 34622	***1ST AVE AND 33RD ST***	***ENE 1/8 - 1/4 (0.234 mi.)***	***EM2790***	***628***
Spill Date: 1996-03-05 Spill Number/Closed Date: 9515604 / 1996-03-05 Site ID: 315061				
APT BUILDING	7-9 EAST 32ND ST	ENE 1/8 - 1/4 (0.238 mi.)	DO2820	635
Spill Date: 2023-02-27 Spill Number/Closed Date: 2209515 / 2024-04-22 Site ID: 648893				
SMITH BARNEY	***333 WEST 34TH ST***	***N 1/8 - 1/4 (0.238 mi.)***	***EK2823***	***635***
Spill Date: 2003-09-02 Spill Number/Closed Date: 0305833 / 2005-11-14 Site ID: 285598				
237 WEST 35TH ST	237 WEST 35TH ST	NNE 1/8 - 1/4 (0.240 mi.)	EL2839	639
Spill Date: 1998-12-16 Spill Number/Closed Date: 9811630 / 1999-02-11 Site ID: 117113				
339 5TH AVENUE	339 5TH AVENUE	ENE 1/8 - 1/4 (0.240 mi.)	EM2852	642
Spill Date: 1993-11-11 Spill Number/Closed Date: 9309720 / 1993-11-12 Site ID: 156384				
142 WEST 36TH ST/MAN	142 WEST 36TH STREET	NNE 1/8 - 1/4 (0.245 mi.)	EE2911	656

Spill Date: 1990-10-15
Spill Number/Closed Date: 9007714 / 1995-05-25
Site ID: 281058

COMMERCIAL TTF Spill Date: 2014-09-23 Spill Number/Closed Date: 1406675 / 2016-07-11 Site ID: 500155	70 W 36TH STREET	NE 1/8 - 1/4 (0.250 mi.)	EB2979	673
12 EAST 32ND STREET/ Spill Date: 1988-11-29 Spill Number/Closed Date: 8807249 / 1992-12-04 Site ID: 274630	12 EAST 32ND STREET	ENE 1/4 - 1/2 (0.251 mi.)	ET2981	673
4 EAST 34TH STREET Spill Date: 1995-01-27 Spill Number/Closed Date: 9414259 / 1995-02-06 Site ID: 89411	***4 EAST 34TH STREET***	***ENE 1/4 - 1/2 (0.256 mi.)***	***EM2982***	***673***
MADISON - GREEN COND Spill Date: 1988-08-19 Spill Number/Closed Date: 8804440 / 1988-08-23 Site ID: 137450	5 E 22ND ST	SE 1/4 - 1/2 (0.264 mi.)	EY2986	674
240 WEST 36TH ST./CO Spill Date: 1987-10-07 Spill Number/Closed Date: 8705735 / 1987-10-07 Site ID: 197832	240 WEST 36TH ST.	NNE 1/4 - 1/2 (0.265 mi.)	EL2987	675
MULTIPLE USE BLDG - Spill Date: 2014-09-30 Spill Number/Closed Date: 1406896 / 2014-12-31 Site ID: 500388	366 5TH AVE	ENE 1/4 - 1/2 (0.268 mi.)	EN2988	675
APRT Spill Date: 2006-08-17 Spill Number/Closed Date: 0605725 / 2007-03-26 Site ID: 368946	505 8TH AVE	N 1/4 - 1/2 (0.270 mi.)	EZ2992	676
SPILL NUMBER 0104856 Spill Date: 2001-08-06 Spill Date: 2011-04-20 Spill Number/Closed Date: 0104856 / 2003-12-12 Spill Number/Closed Date: 1100694 / 2012-12-20 Site ID: 83731 Site ID: 448110	120 MADISON AV	E 1/4 - 1/2 (0.276 mi.)	EW2997	677
53 WEST 36TH ST Spill Date: 2004-03-03 Spill Number/Closed Date: 0313264 / 2004-03-03 Site ID: 80796	53 W. 36TH ST.	NE 1/4 - 1/2 (0.276 mi.)	FB2998	677
260 WEST 36TH ST Spill Date: 1994-12-21 Spill Number/Closed Date: 9412637 / 1994-12-21 Site ID: 320047	260 WEST 36TH ST	N 1/4 - 1/2 (0.279 mi.)	EU2999	677
Not reported Spill Date: 2004-02-06 Spill Number/Closed Date: 0312367 / 2004-02-09 Site ID: 307075	***1359 BROADWAY***	***NNE 1/4 - 1/2 (0.279 mi.)***	***FC3000***	***677***
102 MADISON AVE/MANH	102 MADISON AVENUE	E 1/4 - 1/2 (0.281 mi.)	EW3002	678

Spill Date: 1991-03-27
Spill Date: 1991-03-28
Spill Number/Closed Date: 9013196 / 1995-03-31
Spill Number/Closed Date: 9013232 / 1995-03-31
Site ID: 176121
Site ID: 176122

CENTAUR PROPERTIES	76 MADISON AVE	E 1/4 - 1/2 (0.282 mi.)	3003	678

Spill Date: 2003-01-17
Spill Date: 2003-01-20
Spill Number/Closed Date: 0210483 / 2003-01-21
Spill Number/Closed Date: 0210555 / 2004-01-02
Site ID: 303093
Site ID: 128560

OXFORD UNIVERSITY PR	365 5TH AVENUE	ENE 1/4 - 1/2 (0.283 mi.)	EN3004	678

Spill Date: 1995-01-06
Spill Number/Closed Date: 9413330 / 1995-01-06
Site ID: 105294

LIVE BAIT RESTERAUNT	14 EAST 23RD STREET	SE 1/4 - 1/2 (0.284 mi.)	EY3005	679

Spill Date: 2004-05-14
Spill Number/Closed Date: 0401599 / 2007-04-19
Site ID: 325007

990 6TH AVE - BLDG.	***990 6TH AVENUE***	***NE 1/4 - 1/2 (0.287 mi.)***	***FD3006***	***679***

Spill Date: 1994-01-21
Spill Number/Closed Date: 9312403 / 1994-01-22
Site ID: 139823

APARTMENT BUILDING	261 WEST 36TH STREET	N 1/4 - 1/2 (0.290 mi.)	FE3007	679

Spill Date: 2001-01-31
Spill Number/Closed Date: 0011776 / 2001-03-22
Site ID: 76906

25 W 36TH ST	25 W 36TH ST	NE 1/4 - 1/2 (0.292 mi.)	FF3008	679

Spill Date: 1991-12-11
Spill Date: 1991-12-23
Spill Number/Closed Date: 9109689 / 1991-12-13
Spill Number/Closed Date: 9110093 / 1991-12-23
Site ID: 292311
Site ID: 292312

COMMERCIAL BLDG TTF	25 WEST 36TH ST	NE 1/4 - 1/2 (0.292 mi.)	FF3009	680

Spill Date: 2010-05-28
Spill Number/Closed Date: 1002275 / 2012-07-06
Site ID: 435389

ST MICHEAL'S SCHOOL	425 WEST 33RD STREET	NNW 1/4 - 1/2 (0.292 mi.)	3010	680

Spill Date: 2006-08-24
Spill Date: 1996-10-11
Spill Number/Closed Date: 0606006 / 2006-09-11
Spill Number/Closed Date: 9608649 / 1996-10-11
Site ID: 369290
Site ID: 240388

SPILL NUMBER 0011353	12 WEST 18TH ST	S 1/4 - 1/2 (0.293 mi.)	FG3011	680

Spill Date: 2001-01-18
Spill Number/Closed Date: 0011353 / 2001-01-18
Site ID: 150780

12 WEST 18TH STREET	12 WEST 18TH ST	S 1/4 - 1/2 (0.293 mi.)	FG3012	680

Spill Date: 2002-12-27
Spill Number/Closed Date: 0209822 / 2005-08-30
Site ID: 150781

IN SEWER BEHIND	131 MADISON AVE	E 1/4 - 1/2 (0.296 mi.)	FH3013	681
Spill Date: 1999-06-18 Spill Number/Closed Date: 9903175 / 1999-06-18 Site ID: 219575				
357 W 35TH ST/NYPD	357 W 35TH ST	N 1/4 - 1/2 (0.296 mi.)	FI3014	681
Spill Date: 1991-12-01 Spill Number/Closed Date: 9109281 / 1991-12-01 Site ID: 187720				
MIDTOWN SOUTH PRECIN	***357 WEST 35TH STREET***	***N 1/4 - 1/2 (0.296 mi.)***	***FI3015***	***681***
Spill Date: 2001-03-22 Spill Number/Closed Date: 0100463 / 2005-01-10 Site ID: 79052				
E32ND ST ON THE STRE	E.32ND ST/ MADISON A	ENE 1/4 - 1/2 (0.297 mi.)	FJ3016	682
Spill Date: 1998-12-25 Spill Number/Closed Date: 9812034 / 2003-03-03 Site ID: 118010				
SPILL NUMBER 9914457	29 WEST 17TH ST	S 1/4 - 1/2 (0.301 mi.)	FG3017	682
Spill Date: 2000-03-22 Spill Number/Closed Date: 9914457 / 2000-03-22 Site ID: 156542				
330 W. 36TH ST	330 W. 36TH ST	N 1/4 - 1/2 (0.302 mi.)	FA3018	682
Spill Date: 1994-10-13 Spill Number/Closed Date: 9409495 / 1994-10-17 Site ID: 76938				
13 WEST 36TH STREET	13 WEST 36TH ST	NE 1/4 - 1/2 (0.305 mi.)	FF3021	683
Spill Date: 1999-01-08 Spill Number/Closed Date: 9812458 / 1999-07-05 Site ID: 177406				
499 7TH AVENUE	499 7TH AVENUE	NNE 1/4 - 1/2 (0.305 mi.)	FK3022	683
Spill Date: 1993-02-21 Spill Number/Closed Date: 9213026 / 1993-02-23 Site ID: 142539				
99 MADISON AVE	99 MADISON AVE	E 1/4 - 1/2 (0.306 mi.)	3023	683
Spill Date: 1998-10-05 Spill Number/Closed Date: 9808216 / 2003-04-21 Site ID: 224658				
498 SEVENTH AVENUE	498 7TH AVENUE	NNE 1/4 - 1/2 (0.306 mi.)	FK3024	683
Spill Date: 2000-09-07 Spill Number/Closed Date: 0006741 / 2000-10-04 Site ID: 85759				
APARTMENT BUILDING	501 7TH AVE.	NNE 1/4 - 1/2 (0.308 mi.)	FK3029	684
Spill Date: 2004-09-08 Spill Number/Closed Date: 0406590 / 2006-07-20 Site ID: 165986				
COMERCIAL/APARTMENTS	1000 6TH AVE	NE 1/4 - 1/2 (0.309 mi.)	FD3030	685
Spill Date: 2004-09-20 Spill Number/Closed Date: 0406773 / 2006-09-12 Site ID: 236214				
500 7TH AVENUE	500 7TH AVENUE	NNE 1/4 - 1/2 (0.309 mi.)	FK3031	685

Spill Date: 1989-05-04 Spill Number/Closed Date: 8901132 / 2003-02-13 Site ID: 79518				
VAULT 2326 Spill Date: 1999-03-03 Spill Number/Closed Date: 9814472 / 1999-03-05 Site ID: 242457	137 W 37TH ST	NNE 1/4 - 1/2 (0.310 mi.)	FC3032	685
SPILL NUMBER 9903174 Spill Date: 1999-06-18 Spill Number/Closed Date: 9903174 / 2003-08-25 Site ID: 140321	28 E 31ST ST	E 1/4 - 1/2 (0.311 mi.)	FH3033	685
159 MADISON AVE Spill Date: 2002-04-26 Spill Number/Closed Date: 0200997 / 2002-04-29 Site ID: 176602	***159 MADISON AVE***	***ENE 1/4 - 1/2 (0.312 mi.)***	***FJ3034***	***686***
SPILL NUMBER 0011666 Spill Date: 2001-01-29 Spill Number/Closed Date: 0011666 / 2003-05-27 Site ID: 272863	***23-25 EAST 21ST ST***	***SE 1/4 - 1/2 (0.313 mi.)***	***FL3035***	***686***
VAULT 4761, FEEDER 1 Spill Date: 2004-11-09 Spill Number/Closed Date: 0409059 / 2006-08-18 Site ID: 333697	***252 WEST 37TH ST***	***N 1/4 - 1/2 (0.320 mi.)***	***FE3036***	***686***
360 W 36TH ST Spill Date: 1997-03-07 Spill Number/Closed Date: 9614241 / 1997-03-07 Site ID: 189809	360 W 36TH ST	N 1/4 - 1/2 (0.321 mi.)	FI3037	687
26 WEST 17TH ST/ACE Spill Date: 1988-04-18 Spill Number/Closed Date: 8800557 / 1988-12-29 Site ID: 266917	26 WEST 17TH ST	S 1/4 - 1/2 (0.324 mi.)	3039	687
APARTMENT BUILDING Spill Date: 2004-12-28 Spill Number/Closed Date: 0410652 / 2005-03-16 Site ID: 335680	171 MADISON AVE.	ENE 1/4 - 1/2 (0.324 mi.)	3040	687
29 EAST 21ST STREET Spill Date: 1995-10-23 Spill Number/Closed Date: 9509065 / 1995-10-23 Site ID: 330782	***29 EAST 21ST ST***	***SE 1/4 - 1/2 (0.326 mi.)***	***FL3042***	***688***
MAN HOLE 6988 Spill Date: 1994-03-03 Spill Number/Closed Date: 9314117 / 1994-03-03 Site ID: 69717	***39 WEST 37TH STREET***	***NE 1/4 - 1/2 (0.326 mi.)***	***FB3043***	***688***
454 9TH AVE Spill Date: 1994-05-04 Spill Number/Closed Date: 9401631 / 1994-05-04 Site ID: 101691	454 9TH AVE.	N 1/4 - 1/2 (0.329 mi.)	FI3044	688
307 WEST 36TH STREET Spill Date: 1993-01-25 Spill Number/Closed Date: 9212082 / 1993-07-10 Site ID: 288307	307 WEST 36TH STREET	N 1/4 - 1/2 (0.330 mi.)	FO3046	689
BUSINESS	34 EAST 23RD ST	SE 1/4 - 1/2 (0.331 mi.)	FQ3050	690

Spill Date: 1999-12-08 Spill Number/Closed Date: 9910697 / 1999-12-22 Site ID: 104041				
31 EAST 31ST ST Spill Date: 2017-08-18 Spill Number/Closed Date: 1705008 / 2018-11-05 Site ID: 558269	31 EAST 31ST ST	E 1/4 - 1/2 (0.336 mi.)	FH3055	691
36 EAST 23TH ST. Spill Date: 1994-03-30 Spill Number/Closed Date: 9315499 / 1994-03-31 Site ID: 102872	36 EAST 23TH ST.	SE 1/4 - 1/2 (0.336 mi.)	FQ3056	691
15 WEST 37TH STREET Spill Date: 1996-01-05 Spill Number/Closed Date: 9512443 / 1996-01-05 Site ID: 229865	***15 WEST 37TH STREET***	***NE 1/4 - 1/2 (0.338 mi.)***	***FF3057***	***691***
VAULT #0708 Spill Date: 1996-04-08 Spill Number/Closed Date: 9600319 / 1998-10-01 Site ID: 326607	214 WEST 38TH ST/7TH	NNE 1/4 - 1/2 (0.347 mi.)	3066	693
LNF PLATING Spill Date: 1994-01-17 Spill Number/Closed Date: 9313545 / 1994-02-18 Site ID: 209549	***535 8 AVE.***	***N 1/4 - 1/2 (0.348 mi.)***	***FO3067***	***693***
404 5TH AVENUE Spill Date: 1994-03-02 Spill Number/Closed Date: 9314077 / 1994-03-02 Site ID: 88077	404 5TH AVENUE	NE 1/4 - 1/2 (0.349 mi.)	FT3068	694
890 BROADWAY CONDO T Spill Date: 2011-10-05 Spill Number/Closed Date: 1108502 / 2011-12-22 Site ID: 456238	***890 BROADWAY***	***SSE 1/4 - 1/2 (0.351 mi.)***	***3069***	***694***
IN FORNT OF Spill Date: 2005-12-16 Spill Number/Closed Date: 0510869 / 2005-12-16 Site ID: 356919	146 WEST 38TH ST	NNE 1/4 - 1/2 (0.352 mi.)	FU3072	695
246 WEST 38TH STREET Spill Date: 1994-02-20 Spill Number/Closed Date: 9313628 / 1995-01-09 Site ID: 276385	246 WEST 38TH STREET	NNE 1/4 - 1/2 (0.355 mi.)	FV3074	695
VENAVILLA FASHIONS Spill Date: 1996-11-06 Spill Number/Closed Date: 9609813 / 1996-11-06 Site ID: 240624	38 WEST 38TH STREET	NE 1/4 - 1/2 (0.357 mi.)	FW3075	695
TTF- COMMERCIAL Spill Date: 2014-07-23 Spill Number/Closed Date: 1404416 / 2016-09-06 Site ID: 497813	336 W 37TH ST	N 1/4 - 1/2 (0.359 mi.)	FP3076	695
APT BUILDING TTF Spill Date: 2012-07-09 Spill Number/Closed Date: 1203417 / 2015-11-19 Site ID: 466230	256 WEST 38 ST	NNE 1/4 - 1/2 (0.362 mi.)	FV3083	697
11 EAST 36TH STREET	11 EAST 36TH STREET	ENE 1/4 - 1/2 (0.367 mi.)	FT3087	698

Spill Date: 1996-01-17
Spill Number/Closed Date: 9512890 / 1996-01-17
Site ID: 212592

1400 BROADWAY	***1400 BROADWAY***	***NNE 1/4 - 1/2 (0.369 mi.)***	***FU3089***	***698***
Spill Date: 1991-10-09 Spill Number/Closed Date: 9107344 / 1991-10-10 Site ID: 209723				
TANK TEST FAILURE	270 W 38TH ST	NNE 1/4 - 1/2 (0.372 mi.)	FV3092	699
Spill Date: 2016-08-15 Spill Number/Closed Date: 1604979 / 2016-08-31 Site ID: 531506				
UNKNOWN	***440 PARK AVE SOUTH***	***E 1/4 - 1/2 (0.375 mi.)***	***GC3095***	***700***
Spill Date: 1998-10-03 Spill Date: 2017-12-04 Spill Number/Closed Date: 9808258 / 1998-10-08 Spill Number/Closed Date: 1708343 / 2018-03-01 Site ID: 280480 Site ID: 564745				
COMMERICAL BUILDING	432 PARK AVE SOUTH	E 1/4 - 1/2 (0.377 mi.)	GC3097	700
Spill Date: 2016-09-15 Spill Number/Closed Date: 1606029 / 2021-07-20 Site ID: 532617				
89 5TH AVENUE	89 5TH AVENUE	S 1/4 - 1/2 (0.379 mi.)	3098	701
Spill Date: 1994-10-28 Spill Number/Closed Date: 9410087 / 1994-10-28 Site ID: 296416				
COMMERICAL	247 WEST 38TH STREET	NNE 1/4 - 1/2 (0.383 mi.)	FV3104	702
Spill Date: 2018-10-10 Spill Number/Closed Date: 1807375 / Not Reported Site ID: 578137				
APARTMENT BUILDING	280 PARK AVE SOUTH	SE 1/4 - 1/2 (0.387 mi.)	GB3106	702
Spill Date: 2004-02-26 Spill Number/Closed Date: 0313041 / 2004-05-26 Site ID: 255924				
COMMERCIAL BUILDING	31 WEST 15TH STREET	S 1/4 - 1/2 (0.392 mi.)	3107	702
Spill Date: 2006-09-18 Spill Number/Closed Date: 0606977 / 2008-01-24 Site ID: 370415				
1410 BRODAWAY OFFICE	1410 BROADWAY	NNE 1/4 - 1/2 (0.398 mi.)	GH3114	704
Spill Date: 1996-01-30 Spill Number/Closed Date: 9513787 / 2003-02-11 Site ID: 226089				
ROADWAY	1410 BROADWAY	NNE 1/4 - 1/2 (0.398 mi.)	GH3115	704
Spill Date: 2006-12-28 Spill Number/Closed Date: 0610898 / 2006-12-28 Site ID: 375424				
34TH ST. AND 10TH AV	34TH ST.& 10TH AVE.	NNW 1/4 - 1/2 (0.402 mi.)	GG3120	705
Spill Date: 1987-09-01 Spill Number/Closed Date: 8704567 / 1987-09-01 Site ID: 86947				
34TH ST. & 10TH AVE.	34TH ST. & 10TH AVE.	NNW 1/4 - 1/2 (0.402 mi.)	GG3123	705

Spill Date: 1987-10-05
Spill Number/Closed Date: 8705645 / 1987-10-05
Site ID: 122904

32 WEST 39TH STREET	32 WEST 39TH STREET	NE 1/4 - 1/2 (0.402 mi.)	FW3124	706
Spill Date: 2006-02-07 Spill Number/Closed Date: 0512893 / 2006-03-31 Site ID: 359282				
32 W. 39TH MIDTOWN P	***32 WEST 39TH STREET***	***NE 1/4 - 1/2 (0.402 mi.)***	***FW3125***	***706***
Spill Date: 2004-09-16 Spill Number/Closed Date: 0406617 / 2006-10-17 Site ID: 292756				
UNKNOWN BUILDING - T	419 PARK AVE SOUTH	E 1/4 - 1/2 (0.403 mi.)	GF3126	706
Spill Date: 2011-10-07 Spill Number/Closed Date: 1108615 / 2016-11-16 Site ID: 456356				
419 PARK AVE SOUTH	419 PARK AVE SOUTH	E 1/4 - 1/2 (0.403 mi.)	GF3127	706
Spill Date: 2003-01-29 Spill Number/Closed Date: 0210827 / 2003-01-30 Site ID: 193510				
343-353 PARK AVENUE	343-353 PARK AVENUE	ESE 1/4 - 1/2 (0.405 mi.)	GJ3138	709
Spill Date: 2003-04-17 Spill Number/Closed Date: 0300623 / 2006-09-26 Site ID: 265224				
ROADWAY	***48 EAST 21ST ST***	***SE 1/4 - 1/2 (0.405 mi.)***	***GB3139***	***709***
Spill Date: 2003-03-19 Spill Number/Closed Date: 0212491 / 2005-05-06 Site ID: 210808				
SPILL NUMBER 9712649	331 PARK AVE SO	ESE 1/4 - 1/2 (0.405 mi.)	GJ3141	710
Spill Date: 1998-02-12 Spill Number/Closed Date: 9712649 / 1998-02-12 Site ID: 184202				
AMOCO	436 TENTH AVE	NNW 1/4 - 1/2 (0.406 mi.)	GG3142	710
Spill Date: 1995-08-21 Spill Number/Closed Date: 9506257 / 2002-05-03 Site ID: 158202				
AMOCO	436 TENTH AVE	NNW 1/4 - 1/2 (0.406 mi.)	GG3144	711
Spill Date: 1999-08-01 Spill Number/Closed Date: 9905246 / 1999-08-27 Site ID: 250195				
APT BUILDING TTF	1040 6TH AVE	NE 1/4 - 1/2 (0.406 mi.)	GL3145	711
Spill Date: 2012-06-11 Spill Number/Closed Date: 1202426 / 2014-09-15 Site ID: 465193				
TANK TEST FAIL	303 PARK AVE SOUTH	SE 1/4 - 1/2 (0.409 mi.)	GM3149	712
Spill Date: 2013-12-10 Spill Number/Closed Date: 1309044 / 2014-06-06 Site ID: 489817				
104 5TH AVE.	104 5TH AVE.	S 1/4 - 1/2 (0.410 mi.)	GN3151	712
Spill Date: 1993-03-16 Spill Number/Closed Date: 9213808 / 1993-03-17 Site ID: 320925				
APT BUILDING	260 WEST 39 ST	NNE 1/4 - 1/2 (0.413 mi.)	GQ3155	713

Spill Date: 2018-07-10
Spill Number/Closed Date: 1803850 / 2018-11-19
Site ID: 572527

EASTMAN	315 PARK AVE SOUTH	ESE 1/4 - 1/2 (0.416 mi.)	GM3158	714
Spill Date: 2000-11-01 Spill Number/Closed Date: 0008945 / 2005-09-20 Site ID: 144732				
SPILL NUMBER 0208080	105 E 26TH ST	ESE 1/4 - 1/2 (0.426 mi.)	GV3167	715
Spill Date: 2002-11-04 Spill Number/Closed Date: 0208080 / 2002-11-04 Site ID: 304895				
105 EAST 29TH STREET	***105 EAST 29TH ST***	***E 1/4 - 1/2 (0.426 mi.)***	***GW3168***	***716***
Spill Date: 2003-02-12 Spill Number/Closed Date: 0211319 / 2013-07-10 Site ID: 172259				
APT BUILDING	257 PARK AVE SOUTH	SE 1/4 - 1/2 (0.429 mi.)	GT3176	717
Spill Date: 2011-03-10 Spill Number/Closed Date: 1012263 / 2011-04-08 Site ID: 446181				
APART	230 PARK AVE SOUTH	SSE 1/4 - 1/2 (0.437 mi.)	GY3186	720
Spill Date: 2006-11-30 Spill Number/Closed Date: 0609908 / 2007-06-06 Site ID: 374259				
113 EAST 29TH STREET	113 EAST 29TH STREET	E 1/4 - 1/2 (0.439 mi.)	GW3188	720
Spill Date: 1994-03-06 Spill Date: 1995-02-16 Spill Number/Closed Date: 9314240 / 1994-03-07 Spill Number/Closed Date: 9415104 / 1995-02-16 Site ID: 114042 Site ID: 287967				
113 E. 29TH ST	113 E. 29TH ST	E 1/4 - 1/2 (0.439 mi.)	GW3189	720
Spill Date: 1994-11-19 Spill Number/Closed Date: 9411123 / 1994-11-19 Site ID: 118313				
APARTMENT BUILDING	7 PARK AVE	ENE 1/4 - 1/2 (0.440 mi.)	HA3190	721
Spill Date: 2007-08-03 Spill Number/Closed Date: 0705083 / 2007-10-01 Site ID: 385356				
AT 36TH ST	30 PARK AVE	ENE 1/4 - 1/2 (0.441 mi.)	HC3193	721
Spill Date: 2001-10-17 Spill Number/Closed Date: 0107405 / 2002-04-02 Site ID: 113141				
SIDEWALK	***116 EAST 27TH ST***	***ESE 1/4 - 1/2 (0.442 mi.)***	***GV3194***	***721***
Spill Date: 1999-02-20 Spill Number/Closed Date: 9814041 / 2003-02-25 Site ID: 293694				
APARTMENT BUILDING	20 PARK AVE	ENE 1/4 - 1/2 (0.443 mi.)	HC3195	722
Spill Date: 2005-10-20 Spill Number/Closed Date: 0508716 / 2006-09-08 Site ID: 354359				
APARTMENT	33 UNION SQUARE WEST	SSE 1/4 - 1/2 (0.443 mi.)	3196	722

Spill Date: 2004-09-01
Spill Number/Closed Date: 0406010 / 2004-10-04
Site ID: 314403

460 10TH AVE | 460 10TH AVENUE | NNW 1/4 - 1/2 (0.444 mi.) | HD3197 | 722
Spill Date: 1994-12-14
Spill Number/Closed Date: 9412295 / 1994-12-20
Site ID: 73067

80 W. 40TH ST | 80 W. 40TH ST | NE 1/4 - 1/2 (0.445 mi.) | GL3198 | 722
Spill Date: 1994-12-23
Spill Number/Closed Date: 9412778 / 1994-12-23
Site ID: 149985

CON EDISON SERVICE B | 80 W 40TH ST OPPOSIT | NE 1/4 - 1/2 (0.445 mi.) | GL3199 | 723
Spill Date: 2019-06-05
Spill Number/Closed Date: 1902445 / 2021-08-06
Site ID: 590367

DORMITORY AUTHORITY | 153 EAST 25TH ST | ESE 1/4 - 1/2 (0.445 mi.) | GJ3206 | 724
Spill Date: 1997-06-18
Spill Number/Closed Date: 9707456 / 2004-02-02
Site ID: 84911

SPILL NUMBER 0008894 | 236 W. 40TH ST | NNE 1/4 - 1/2 (0.446 mi.) | HF3207 | 724
Spill Date: 2000-10-31
Spill Number/Closed Date: 0008894 / 2003-03-18
Site ID: 134201

APARTMENT COMPLEX | 30 E 37TH ST | ENE 1/4 - 1/2 (0.450 mi.) | 3216 | 726
Spill Date: 2003-03-15
Spill Number/Closed Date: 0212336 / 2003-03-17
Site ID: 78544

CONSTRUCTION PHASE | 15 PARK AVE | ENE 1/4 - 1/2 (0.450 mi.) | HA3218 | 727
Spill Date: 1997-07-22
Spill Number/Closed Date: 9704826 / 2003-02-19
Site ID: 141525

TANK TEST FAILURE TT | 250 WEST 40TH STREET | NNE 1/4 - 1/2 (0.453 mi.) | HF3221 | 728
Spill Date: 2012-03-01
Spill Number/Closed Date: 1113493 / 2012-06-21
Site ID: 461489

AGREKO | 40TH ST/6TH AVE | NE 1/4 - 1/2 (0.453 mi.) | GL3224 | 728
Spill Date: 2005-11-28
Spill Number/Closed Date: 0510202 / 2005-11-29
Site ID: 356131

TTF | 71 5TH AVE | S 1/4 - 1/2 (0.456 mi.) | GN3227 | 729
Spill Date: 2013-08-08
Spill Number/Closed Date: 1305042 / 2015-06-08
Site ID: 485596

TANK TEST FAILURE | 220 PARK AVE SOUTH | SSE 1/4 - 1/2 (0.457 mi.) | GY3229 | 729
Spill Date: 2011-02-07
Spill Number/Closed Date: 1011207 / 2011-02-17
Site ID: 444846

NATIONAL CAR RENTAL | 252 WEST 40TH ST | NNE 1/4 - 1/2 (0.457 mi.) | GQ3230 | 730
Spill Date: 2003-10-29
Spill Date: 1995-05-30
Spill Number/Closed Date: 0308028 / 2005-08-01

Spill Number/Closed Date: 9502512 / 2006-09-05
Site ID: 276927
Site ID: 262504

307 W 39TH STREET	***307 W 39TH STREET***	***N 1/4 - 1/2 (0.463 mi.)***	***HK3240***	***732***

Spill Date: 1996-05-21
Spill Number/Closed Date: 9602492 / 1997-12-31
Site ID: 153365

BP AMOCO	***466 10TH AVE***	***NNW 1/4 - 1/2 (0.465 mi.)***	***HD3247***	***733***

Spill Date: 2003-05-03
Spill Number/Closed Date: 0301220 / 2003-12-17
Site ID: 205589

114 COMMUNITY CLEANE	***114 LEXINGTON AVE***	***ESE 1/4 - 1/2 (0.475 mi.)***	***3250***	***734***

Spill Date: 1989-10-09
Spill Number/Closed Date: 8906725 / 1989-10-09
Site ID: 79175

UNITED WIRE METAL MA	10 EAST 15TH ST	S 1/4 - 1/2 (0.477 mi.)	3253	735

Spill Date: 2020-11-19
Spill Date: 1998-05-04
Spill Number/Closed Date: 2007478 / Not Reported
Spill Number/Closed Date: 9801468 / 2004-12-07
Site ID: 613374
Site ID: 187398

NYS DEPT. NAVAL AFFA	***68 LEXINGTON AVE***	***ESE 1/4 - 1/2 (0.480 mi.)***	***3254***	***735***

Spill Date: 2004-12-22
Spill Number/Closed Date: 0410506 / 2004-12-28
Site ID: 335473

570 7TH AVE	570 7TH AVENUE	NNE 1/4 - 1/2 (0.481 mi.)	3255	735

Spill Date: 1990-09-25
Spill Number/Closed Date: 9006935 / 2005-12-19
Site ID: 179694

527 WEST 34TH ST	527 WEST 34TH ST	NNW 1/4 - 1/2 (0.482 mi.)	HN3256	735

Spill Date: 2007-04-10
Spill Number/Closed Date: 0750112 / 2007-04-23
Site ID: 380286

SPILL NUMBER 9003992	475 10TH AVE	NNW 1/4 - 1/2 (0.484 mi.)	HD3267	738

Spill Date: 1990-07-11
Spill Number/Closed Date: 9003992 / 1996-01-26
Site ID: 195041

AMES ASSOCIATION	***80 5TH AVENUE***	***S 1/4 - 1/2 (0.498 mi.)***	***3282***	***741***

Spill Date: 2000-10-13
Spill Date: 2000-11-24
Spill Number/Closed Date: 0008232 / 2003-11-03
Spill Number/Closed Date: 0009667 / 2000-12-01
Site ID: 215709
Site ID: 215710

Lower Elevation	Address	Direction / Distance	Map ID	Page
SPILL NUMBER 0110441	142 WEST 24TH ST	0 - 1/8 (0.000 mi.)	N294	72

Spill Date: 2002-01-31
Spill Number/Closed Date: 0110441 / 2002-01-31
Site ID: 66626

APARTMENT BUILDING	***148 WEST 24TH STREET***	***0 - 1/8 (0.000 mi.)***	***N300***	***73***

Spill Date: 2005-04-22
Spill Number/Closed Date: 0500940 / 2005-04-22
Site ID: 344050

SPILL NUMBER 0110039 Spill Date: 2002-01-18 Spill Number/Closed Date: 0110039 / 2003-04-11 Site ID: 139032	153 W 23RD ST	0 - 1/8 (0.000 mi.)	O305	74
400 8TH AVE Spill Date: 1994-11-23 Spill Number/Closed Date: 9411284 / 1994-11-23 Site ID: 236957	***400 8TH AVE***	***0 - 1/8 (0.000 mi.)***	***S341***	***82***
APARTNMENT BUILDING Spill Date: 2012-03-12 Spill Number/Closed Date: 1113817 / 2012-11-27 Site ID: 461834	245 W 29TH ST	0 - 1/8 (0.000 mi.)	T355	86
UNDERGROUND TTF Spill Date: 2012-03-13 Spill Number/Closed Date: 1113867 / 2012-07-27 Site ID: 461888	245 WEST 29TH STREET	0 - 1/8 (0.000 mi.)	T375	90
M B HAMPTONS LLC. - Spill Date: 1998-08-14 Spill Number/Closed Date: 9806038 / 2014-11-28 Site ID: 60072	224 WEST 30TH STREET	0 - 1/8 (0.000 mi.)	T379	91
232 W. 29TH ST. Spill Date: 1994-10-24 Spill Number/Closed Date: 9409873 / 1994-10-24 Site ID: 240001	232 W. 29TH STREET	0 - 1/8 (0.000 mi.)	T406	97
BASEMENT Spill Date: 2014-10-07 Spill Number/Closed Date: 1407100 / 2015-03-16 Site ID: 500599	214 WEST 29TH ST	0 - 1/8 (0.000 mi.)	U437	104
OLD GAS STATION Spill Date: 1999-01-29 Spill Number/Closed Date: 9813276 / 2002-10-24 Site ID: 116261	276 7TH AVE	NNW 0 - 1/8 (0.006 mi.)	H665	153
304 W 30TH ST Spill Date: 1991-12-21 Spill Number/Closed Date: 9110058 / 1991-12-21 Site ID: 84080	304 W 30TH ST	NNW 0 - 1/8 (0.035 mi.)	S922	208
160 W. 22ND STREET Spill Date: 2000-09-08 Spill Date: 1994-04-07 Spill Number/Closed Date: 0006798 / 2001-01-02 Spill Number/Closed Date: 9400302 / 2003-02-04 Site ID: 193473 Site ID: 178963	***166 WEST 22ND STREET***	***SW 0 - 1/8 (0.068 mi.)***	***AN1214***	***273***
TANK TEST FAIL Spill Date: 2014-11-04 Spill Number/Closed Date: 1408046 / 2016-08-12 Site ID: 501596	320 W 30TH ST	NNW 0 - 1/8 (0.081 mi.)	AL1337	300
CONSTRUCTION SITE	***226 WEST 26TH STREET***	***NW 0 - 1/8 (0.081 mi.)***	***AQ1338***	***300***

Spill Date: 1995-11-16
Spill Number/Closed Date: 9510264 / 1995-11-16
Spill Number/Closed Date: 9510269 / 1995-11-16
Site ID: 147988
Site ID: 147989

HAG REALITY	250 WEST 26TH ST	NW 0 - 1/8 (0.110 mi.)	AY1586	356
Spill Date: 1999-01-22				
Spill Number/Closed Date: 9813015 / 2004-05-20				
Site ID: 65132				
APT BLDG	***255 WEST 23RD ST***	***W 0 - 1/8 (0.115 mi.)***	***BL1629***	***366***
Spill Date: 2002-12-04				
Spill Number/Closed Date: 0209070 / 2007-06-21				
Site ID: 79684				
255 W. 23RD ST	255 W. 23RD ST	W 0 - 1/8 (0.115 mi.)	BL1631	367
Spill Date: 2002-09-04				
Spill Number/Closed Date: 0205799 / 2003-06-20				
Site ID: 324079				
APARTMENT BUILDING	347 WEST 29TH ST	NNW 1/8 - 1/4 (0.127 mi.)	CB1736	390
Spill Date: 1996-10-08				
Spill Number/Closed Date: 9608521 / 1996-11-22				
Site ID: 111829				
SPILL NUMBER 0104073	***304 8TH AV***	***NW 1/8 - 1/4 (0.131 mi.)***	***CA1755***	***394***
Spill Date: 2001-07-17				
Spill Number/Closed Date: 0104060 / 2001-07-18				
Site ID: 310569				
CLOSED-LACKOF RECENT	315 W. 25TH ST	NW 1/8 - 1/4 (0.157 mi.)	CA1984	445
Spill Date: 1989-11-27				
Spill Number/Closed Date: 8908445 / 2003-03-06				
Site ID: 138350				
MUTUAL REDEVELOPMENT	***315 WEST 25TH STREET***	***NW 1/8 - 1/4 (0.157 mi.)***	***CA1986***	***446***
Spill Date: 1996-05-23				
Spill Number/Closed Date: 9602633 / 2005-09-16				
Site ID: 257575				
APARTMENT	214 WEST 20TH STREET	WSW 1/8 - 1/4 (0.175 mi.)	CQ2148	483
Spill Date: 2006-05-02				
Spill Number/Closed Date: 0601208 / 2006-07-20				
Site ID: 363391				
EXXONMOBIL	153-169 SEVENTH AVE	SW 1/8 - 1/4 (0.198 mi.)	DJ2395	539
Spill Date: 2000-12-04				
Spill Number/Closed Date: 0009966 / 2003-07-11				
Site ID: 188430				
EXXONMOBIL	153-169 SEVENTH AVE	SW 1/8 - 1/4 (0.198 mi.)	DJ2397	539
Spill Date: 1992-11-13				
Spill Number/Closed Date: 9209472 / 1992-12-07				
Site ID: 188431				
MOBIL STATION #17Q53	153-169 SEVENTH AVE	SW 1/8 - 1/4 (0.198 mi.)	DJ2399	539
Spill Date: 1999-12-28				
Spill Number/Closed Date: 9911365 / 2002-09-24				
Site ID: 188433				
PUBLIC SCHOOL #33	281 9TH AVENUE	NW 1/8 - 1/4 (0.201 mi.)	DS2426	545
Spill Date: 1997-03-05				

Spill Date: 1998-02-26
Spill Number/Closed Date: 9614151 / 1997-12-31
Spill Number/Closed Date: 9713196 / 2003-03-03
Site ID: 252801
Site ID: 224963

SINO REALTY REALTY	***204 8TH AVENUE***	***WSW 1/8 - 1/4 (0.209 mi.)***	***DD2542***	***571***

Spill Date: 1989-08-25
Spill Number/Closed Date: 8905180 / 1997-09-15
Site ID: 304456

CLOSED-LACKOF RECENT	303 9TH AVENUE	NW 1/8 - 1/4 (0.213 mi.)	DS2592	582

Spill Date: 1988-11-29
Spill Number/Closed Date: 8807152 / 2003-03-05
Site ID: 67824

APT. BUILDING	312 WEST 23RD ST	WNW 1/8 - 1/4 (0.216 mi.)	DY2608	586

Spill Date: 2007-09-18
Spill Number/Closed Date: 0706771 / 2007-10-11
Site ID: 387352

SPILL NUMBER 0010929	251 W. 19TH ST	WSW 1/8 - 1/4 (0.222 mi.)	DU2676	601

Spill Date: 2000-01-03
Spill Number/Closed Date: 0010929 / 2003-07-29
Site ID: 267564

APRT	213 WEST 18TH STREET	SW 1/8 - 1/4 (0.240 mi.)	ES2846	640

Spill Date: 2008-04-09
Spill Number/Closed Date: 0800354 / 2010-04-13
Site ID: 396095

HELIPORT W 30TH ST/M	HELIPORT/W.30TH ST &	NNW 1/8 - 1/4 (0.240 mi.)	2848	641

Spill Date: 1989-07-13
Spill Number/Closed Date: 8903684 / 2014-10-27
Site ID: 116887

ELK INVESTOR - COMME	***400 WEST 25TH ST***	***WNW 1/8 - 1/4 (0.243 mi.)***	***EI2877***	***648***

Spill Date: 1993-11-17
Spill Date: 2019-03-12
Spill Number/Closed Date: 9310011 / 1993-11-17
Spill Number/Closed Date: 1812190 / 2019-08-22
Site ID: 300724
Site ID: 584153

ELLIOTT HOUSES -NYCH	***426 WEST 27TH ST***	***NW 1/8 - 1/4 (0.246 mi.)***	***EX2928***	***660***

Spill Date: 1996-05-15
Spill Date: 1990-05-25
Spill Number/Closed Date: 9602200 / 2006-02-06
Spill Number/Closed Date: 9002184 / 2006-02-06
Site ID: 309346
Site ID: 246287

APARTMENT HOUSE	***264 W. 19TH ST***	***WSW 1/8 - 1/4 (0.247 mi.)***	***DU2936***	***662***

Spill Date: 2002-12-30
Spill Number/Closed Date: 0209894 / 2003-03-26
Site ID: 147581

CLOSED-LACKOF RECENT	200 WEST 18TH STREET	SW 1/4 - 1/2 (0.257 mi.)	ES2983	674

Spill Date: 1990-08-03
Spill Number/Closed Date: 9004954 / 2003-03-06
Site ID: 306974

VERIZON	210 W. 18TH ST	SW 1/4 - 1/2 (0.263 mi.)	ES2984	674

Spill Date: 2003-07-08
Spill Number/Closed Date: 0303667 / 2003-07-08
Site ID: 207814

APARTMENT BLDG.- TTF	135 W. 17TH ST.	SSW 1/4 - 1/2 (0.280 mi.)	3001	678
Spill Date: 2005-04-26 Spill Number/Closed Date: 0501089 / 2005-11-02 Site ID: 344227				
CHELSEA HOUSES -NYCH	***431 WEST 25TH ST***	***WNW 1/4 - 1/2 (0.323 mi.)***	***3038***	***687***
Spill Date: 1998-08-21 Spill Number/Closed Date: 9806339 / 2013-08-27 Site ID: 158080				
NY CLEARINGHOUSE - T	450 W33RD ST	NNW 1/4 - 1/2 (0.325 mi.)	FM3041	688
Spill Date: 2012-09-08 Spill Number/Closed Date: 1205721 / 2013-02-28 Site ID: 468686				
201 WEST 16TH ST COR	201 WEST 16TH ST	SW 1/4 - 1/2 (0.330 mi.)	FN3045	689
Spill Date: 2000-10-20 Spill Number/Closed Date: 0008506 / 2005-12-22 Site ID: 304546				
308 WEST 18TH ST	308 WEST 18TH ST	WSW 1/4 - 1/2 (0.332 mi.)	FR3051	690
Spill Date: 1995-12-07 Spill Number/Closed Date: 9511332 / 1995-12-08 Site ID: 233856				
310 WEST 18TH STREET	310 WEST 18TH STREET	WSW 1/4 - 1/2 (0.335 mi.)	FR3053	690
Spill Date: 1997-02-01 Spill Number/Closed Date: 9612959 / 2000-02-09 Site ID: 163174				
STUART DEAN COMPANY	366 10TH AV	NNW 1/4 - 1/2 (0.340 mi.)	3058	692
Spill Date: 2002-12-19 Spill Number/Closed Date: 0209637 / 2006-05-31 Site ID: 287180				
PRIVATE RES	160 W 16TH ST	SW 1/4 - 1/2 (0.343 mi.)	FN3062	692
Spill Date: 2004-08-03 Spill Number/Closed Date: 0404859 / 2004-08-05 Site ID: 317600				
M&L WESTSIDE AUTO RE	***303 10TH AVE***	***NW 1/4 - 1/2 (0.361 mi.)***	***FX3080***	***696***
Spill Date: 1986-12-04 Spill Number/Closed Date: 8605682 / 1986-12-05 Site ID: 256335				
DEL. SPILL /W.28ST.&	W. 26TH ST & 10TH AV	NW 1/4 - 1/2 (0.362 mi.)	FY3082	697
Spill Date: 1986-12-04 Spill Number/Closed Date: 8605584 / 1986-12-04 Site ID: 295262				
236 E. 16 ST REALTY	***236 EAST 16TH STREET***	***SW 1/4 - 1/2 (0.369 mi.)***	***FZ3088***	***698***
Spill Date: 2005-01-13 Spill Number/Closed Date: 0411114 / 2005-11-17 Site ID: 336367				
SPILL NUMBER 9811171	240 WEST 16TH ST	SW 1/4 - 1/2 (0.370 mi.)	FZ3090	699
Spill Date: 1998-12-05 Spill Number/Closed Date: 9811171 / 1998-12-07 Site ID: 320054				
SPILL NUMBER 9800017	***240 WEST 16TH AT***	***SW 1/4 - 1/2 (0.370 mi.)***	***FZ3091***	***699***

Spill Date: 1998-04-01
Spill Number/Closed Date: 9800017 / 1998-04-01
Site ID: 84991

SCHOOL OF HUMANITES | 18TH-19TH | W 1/4 - 1/2 (0.372 mi.) | GA3093 | 699
Spill Date: 2001-03-10
Spill Number/Closed Date: 0013005 / 2001-03-15
Site ID: 113466

28TH UNDER HIGHLINE | 505 W 27TH ST | NW 1/4 - 1/2 (0.375 mi.) | FX3096 | 700
Spill Date: 1991-12-10
Spill Number/Closed Date: 9109614 / 2003-12-15
Site ID: 172881

APRTMENT BUILDING | 161 WEST 15TH ST | SSW 1/4 - 1/2 (0.380 mi.) | 3099 | 701
Spill Date: 2005-10-06
Spill Number/Closed Date: 0508110 / 2006-01-31
Site ID: 353635

100 WEST 15TH ST. | 100 WEST 15TH ST. | SSW 1/4 - 1/2 (0.399 mi.) | 3116 | 704
Spill Date: 1993-01-12
Spill Number/Closed Date: 9211685 / 1997-07-31
Site ID: 154674

239 10TH AVE/MANH/GE | 239 10TH AVENUE | WNW 1/4 - 1/2 (0.404 mi.) | GE3130 | 707
Spill Date: 1988-10-20
Spill Date: 1990-08-08
Spill Number/Closed Date: 8806160 / 1994-07-29
Spill Number/Closed Date: 9005116 / 1992-07-16
Site ID: 86009
Site ID: 86010

FORMER GETTY SERVICE | 239 10TH AVENUE | WNW 1/4 - 1/2 (0.404 mi.) | GE3132 | 708
Spill Date: 1988-10-20
Spill Number/Closed Date: 8806159 / 1994-07-29
Site ID: 315130

MINICK HOME | 440 WEST 22ND STREET | WNW 1/4 - 1/2 (0.405 mi.) | GK3140 | 710
Spill Date: 2006-02-03
Spill Number/Closed Date: 0512757 / 2006-03-10
Site ID: 359128

DR. SERSINI | 415 WEST 21ST STREET | W 1/4 - 1/2 (0.407 mi.) | GK3146 | 711
Spill Date: 1994-12-02
Spill Number/Closed Date: 9411689 / 1994-12-02
Site ID: 151614

415 W. 21ST STREET | 415 W. 21ST STREET | W 1/4 - 1/2 (0.407 mi.) | GK3147 | 711
Spill Date: 1994-12-14
Spill Number/Closed Date: 9412289 / 1994-12-14
Site ID: 267931

REM RESIDENTIAL APAR | 364 WEST 18TH ST | W 1/4 - 1/2 (0.408 mi.) | GA3148 | 712
Spill Date: 2011-09-16
Spill Number/Closed Date: 1107687 / 2011-10-31
Site ID: 455396

PARKING LOT OF | 515 WEST 28TH ST | NW 1/4 - 1/2 (0.412 mi.) | GP3152 | 713
Spill Date: 1998-12-05
Spill Number/Closed Date: 9811167 / 1998-12-07
Site ID: 86623

APARTMENT BUILDING | 250 W. 15TH ST | SW 1/4 - 1/2 (0.420 mi.) | GS3160 | 714

Spill Date: 1998-05-22
Spill Number/Closed Date: 9802344 / 2015-04-01
Site ID: 138189

15TH ST & 8TH AVE/BK Spill Date: 1989-09-18 Spill Number/Closed Date: 8905987 / 2004-01-12 Site ID: 93820	15TH ST / 8TH AVE	WSW 1/4 - 1/2 (0.427 mi.)	GS3169	716
258 WEST 15TH ST/MAN Spill Date: 1988-12-23 Spill Number/Closed Date: 8807781 / 1992-12-04 Site ID: 241507	258 WEST 15TH STREET	SW 1/4 - 1/2 (0.427 mi.)	GS3174	717
BUSINESS AT LOCATION Spill Date: 2004-04-20 Spill Number/Closed Date: 0400657 / 2004-05-10 Site ID: 159682	***205 WEST 14TH ST***	***SW 1/4 - 1/2 (0.432 mi.)***	***3181***	***718***
HIGH RIDGE ENTERPRIS Spill Date: 1990-11-14 Spill Number/Closed Date: 9008960 / 2003-03-04 Site ID: 235183	***524 WEST 29TH STREET***	***NW 1/4 - 1/2 (0.435 mi.)***	***GI3183***	***719***
SPILL NUMBER 9912064 Spill Date: 2000-01-19 Spill Number/Closed Date: 9912064 / 2003-07-24 Site ID: 158669	96 8TH AVE	SW 1/4 - 1/2 (0.436 mi.)	GS3184	719
APT. BUILDING Spill Date: 2008-08-26 Spill Number/Closed Date: 0805978 / 2009-02-27 Site ID: 403197	55 WEST 14TH ST	SSW 1/4 - 1/2 (0.437 mi.)	GX3185	719
229 WEST 14TH STREET Spill Date: 1994-02-03 Spill Date: 1998-04-20 Spill Date: 2010-05-24 Spill Number/Closed Date: 9312989 / 1994-02-03 Spill Number/Closed Date: 9801147 / 2005-07-08 Spill Number/Closed Date: 1002102 / 2010-07-28 Site ID: 229780 Site ID: 229781 Site ID: 435201	229 WEST 14TH STREET	SW 1/4 - 1/2 (0.439 mi.)	GZ3187	720
VACANT LOT Spill Date: 2005-02-16 Spill Number/Closed Date: 0412228 / 2005-03-16 Site ID: 337632	511 WEST 24TH STREET	WNW 1/4 - 1/2 (0.445 mi.)	HE3202	723
BUILDING Spill Date: 2004-08-20 Spill Number/Closed Date: 0405554 / 2005-11-17 Site ID: 68844	***120 EAST 23RD ST***	***SE 1/4 - 1/2 (0.447 mi.)***	***GM3208***	***725***
120 EAST 23RD ST Spill Date: 2003-08-19 Spill Number/Closed Date: 0305304 / 2003-09-29 Site ID: 68843	120 EAST 23RD ST	SE 1/4 - 1/2 (0.447 mi.)	GM3209	725
AMOCO STATION Spill Date: 1986-10-21	213-10 JAMAICA AVENU	WNW 1/4 - 1/2 (0.450 mi.)	HG3215	726

Spill Number/Closed Date: 8604698 / 1987-03-24
Site ID: 224510

211-10-02 73RD AVE/Q — 211-10-02 73RD AVENU — WNW 1/4 - 1/2 (0.452 mi.) — HG3220 — 727
Spill Date: 1991-01-02
Spill Number/Closed Date: 9010783 / 1991-01-09
Site ID: 123862

RESIDENTIAL — 80 8TH AVENUE — SW 1/4 - 1/2 (0.455 mi.) — GS3225 — 728
Spill Date: 2013-08-16
Spill Number/Closed Date: 1305350 / 2014-04-11
Site ID: 485913

STORE — 110 WEST 14TH STREET — SSW 1/4 - 1/2 (0.456 mi.) — HH3228 — 729
Spill Date: 2005-02-21
Spill Number/Closed Date: 0412387 / 2005-11-08
Site ID: 337798

SPILL NUMBER 9809942 — 58-60 WEST 14TH ST — SSW 1/4 - 1/2 (0.459 mi.) — GX3235 — 731
Spill Date: 1998-11-06
Spill Number/Closed Date: 9809942 / 1998-11-06
Site ID: 231372

MIDTOWN NEON SIGN — 550 WEST 30TH ST — NW 1/4 - 1/2 (0.460 mi.) — 3238 — 731
Spill Date: 1998-08-05
Spill Date: 2003-07-10
Spill Number/Closed Date: 9805607 / 2005-10-26
Spill Number/Closed Date: 0303799 / 2003-09-02
Site ID: 81855
Site ID: 178934

COMMERICAL BUILDLING — 521 WEST 23RD STREET — WNW 1/4 - 1/2 (0.465 mi.) — HE3244 — 732
Spill Date: 2011-01-24
Spill Number/Closed Date: 1010869 / 2012-11-27
Site ID: 444486

APARTMENT COMPLEX — 238 WEST 14TH STREET — SW 1/4 - 1/2 (0.470 mi.) — GZ3249 — 734
Spill Date: 1996-12-02
Spill Number/Closed Date: 9610832 / 1996-12-02
Site ID: 239500

MARY BOONE GALLERY — 537-541 W. 24TH ST — WNW 1/4 - 1/2 (0.477 mi.) — HE3251 — 734
Spill Date: 2000-08-05
Spill Number/Closed Date: 0005393 / 2007-06-08
Site ID: 229980

SPILL NUMBER 0201897 — 543 - 545 WEST 25TH — WNW 1/4 - 1/2 (0.477 mi.) — HM3252 — 734
Spill Date: 2002-05-22
Spill Number/Closed Date: 0201897 / 2003-04-11
Site ID: 291496

193-10 PECK AVE — 193-10 PECK AVE — WNW 1/4 - 1/2 (0.482 mi.) — HO3257 — 736
Spill Date: 1987-12-16
Spill Number/Closed Date: 8708499 / 1992-09-30
Site ID: 69386

GUARDIAN ANGEL CHURC — 193 10TH AVE — WNW 1/4 - 1/2 (0.482 mi.) — HO3258 — 736
Spill Date: 2020-11-13
Spill Number/Closed Date: 2007298 / 2020-11-13
Site ID: 613186

193 10TH AVE — 193 10TH AVE — WNW 1/4 - 1/2 (0.482 mi.) — HO3259 — 736
Spill Date: 1993-01-19

Spill Number/Closed Date: 9211918 / 1993-01-19
Site ID: 163796

MENDON LEASING	***527 WEST 23RD STREET***	***WNW 1/4 - 1/2 (0.483 mi.)***	***HE3261***	***737***
Spill Date: 1986-12-03 Spill Date: 1995-12-18 Spill Date: 1996-01-26 Spill Number/Closed Date: 8605564 / 1986-12-03 Spill Number/Closed Date: 9511782 / 2004-05-27 Spill Number/Closed Date: 9513588 / 2001-02-22 Site ID: 301566 Site ID: 301889 Site ID: 216215				
EDISON PARKING GARAG	527 WEST 23RD ST	WNW 1/4 - 1/2 (0.483 mi.)	HE3262	737
Spill Date: 1998-10-14 Spill Number/Closed Date: 9808740 / 2004-05-27 Site ID: 103493				
PENSKE TRUCK LEASING	***536 W 26TH ST***	***NW 1/4 - 1/2 (0.483 mi.)***	***HM3263***	***737***
Spill Date: 1993-01-13 Spill Number/Closed Date: 9211726 / 1993-01-21 Site ID: 144036				
408 WEST 39TH ST	408 WEST 39TH ST	N 1/4 - 1/2 (0.483 mi.)	3265	738
Spill Date: 1997-01-18 Spill Number/Closed Date: 9612460 / 1997-02-13 Site ID: 183559				
117 W 13TH ST/MANHAT	117 WEST 13TH STREET	SSW 1/4 - 1/2 (0.489 mi.)	HH3272	739
Spill Date: 1990-07-19 Spill Number/Closed Date: 9004345 / 1995-05-25 Site ID: 73731				
43 WEST 13TH ST	43 WEST 13TH ST	SSW 1/4 - 1/2 (0.492 mi.)	3275	740
Spill Date: 2002-12-31 Spill Number/Closed Date: 0209913 / 2005-09-09 Site ID: 263382				
528 W 34TH ST	528 W 34TH ST	NNW 1/4 - 1/2 (0.493 mi.)	HN3276	740
Spill Date: 1993-04-16 Spill Number/Closed Date: 9300804 / 1993-04-16 Site ID: 153341				
23 LEXINGTON AVENUE	23 LEXINGTON AVENUE	SE 1/4 - 1/2 (0.495 mi.)	3277	740
Spill Date: 1995-01-21 Spill Number/Closed Date: 9414017 / 2003-02-10 Site ID: 170417				
530 WEST 34TH ST/MAN	530 WEST 34TH STREET	NNW 1/4 - 1/2 (0.495 mi.)	HN3278	741
Spill Date: 1990-02-02 Spill Number/Closed Date: 8910499 / 1990-02-02 Site ID: 115809				
APARTMENT BUILDING	241 WEST 13TH STREET	SW 1/4 - 1/2 (0.495 mi.)	3279	741
Spill Date: 1998-10-28 Spill Number/Closed Date: 9809486 / 2005-06-14 Site ID: 84573				

Lists of state and tribal registered storage tanks

NY UST: A review of the NY UST list, as provided by EDR, has revealed that there are 85 NY UST sites within approximately 0.25 miles of the target property.

Equal/Higher Elevation	Address	Direction / Distance	Map ID	Page
307 7TH AVE Database: UST, Date of Government Version: 03/19/2024	307 SEVENTH AVENUE	0 - 1/8 (0.000 mi.)	C73	25
835 AVENUE OF THE AM Database: UST, Date of Government Version: 03/19/2024	839 6TH AVENUE	0 - 1/8 (0.000 mi.)	B77	26
135 W 28 ST Database: UST, Date of Government Version: 03/19/2024	***135 WEST 28TH STREET***	***0 - 1/8 (0.000 mi.)***	***A103***	***31***
158 WEST 27TH STREET Database: UST, Date of Government Version: 03/19/2024	158 WEST 27TH STREET	0 - 1/8 (0.000 mi.)	G138	39
109 WEST 27TH STREET Database: UST, Date of Government Version: 03/19/2024	109 WEST 27TH STREET	0 - 1/8 (0.000 mi.)	E174	47
110 WEST 27 ST Database: UST, Date of Government Version: 03/19/2024	110 WEST 27 STREET	0 - 1/8 (0.000 mi.)	K180	48
104 WEST 27TH STREET Database: UST, Date of Government Version: 03/19/2024	104 WEST 27TH STREET	0 - 1/8 (0.000 mi.)	K190	50
147 W. 25TH ST. LLC Database: UST, Date of Government Version: 03/19/2024	147 WEST 25TH STREET	0 - 1/8 (0.000 mi.)	I213	55
127 W 25TH STREET Database: UST, Date of Government Version: 03/19/2024	127 WEST 25TH STREET	0 - 1/8 (0.000 mi.)	J217	56
BRICK FARMS COOPERAT Database: UST, Date of Government Version: 03/19/2024	131 W 24TH ST	0 - 1/8 (0.000 mi.)	L296	72
ENGINE COMPANY 1 / L Database: UST, Date of Government Version: 03/19/2024	142 WEST 31ST STREET	0 - 1/8 (0.000 mi.)	V395	94
TRADERS CORPORATION Database: UST, Date of Government Version: 03/19/2024	***135 WEST 30TH STREET***	***0 - 1/8 (0.000 mi.)***	***X476***	***112***
EOS NOMAD Database: UST, Date of Government Version: 03/19/2024	855 AVENUE OF THE AM	0 - 1/8 (0.000 mi.)	B554	129
124 W 30TH STREET Database: UST, Date of Government Version: 03/19/2024	124 W 30TH STREET	0 - 1/8 (0.000 mi.)	D562	130
750 SIXTH AVENUE Database: UST, Date of Government Version: 03/19/2024	736 SIXTH AVENUE (75	SE 0 - 1/8 (0.011 mi.)	Q739	169
875 AVENUE OF AMERIC Database: UST, Date of Government Version: 03/19/2024	101 WEST 31ST STREET	NE 0 - 1/8 (0.016 mi.)	AE826	187
1255 BROADWAY Database: UST, Date of Government Version: 03/19/2024	1255 BROADWAY	NE 0 - 1/8 (0.040 mi.)	AE941	212
CENTRAL PARKING SYST Database: UST, Date of Government Version: 03/19/2024	***254 WEST 31ST STREET***	***N 0 - 1/8 (0.040 mi.)***	***AD949***	***214***
1239 OPERATING CORPO Database: UST, Date of Government Version: 03/19/2024	1239 BROADWAY	NE 0 - 1/8 (0.051 mi.)	AO1060	239
FM RING ASSOCIATES, Database: UST, Date of Government Version: 03/19/2024	45 W 27TH ST	ENE 0 - 1/8 (0.057 mi.)	AC1121	252
THE CAROLINE Database: UST, Date of Government Version: 03/19/2024	60 WEST 23RD STREET	SE 0 - 1/8 (0.065 mi.)	AI1188	268

EXECUTIVE SUMMARY

Equal/Higher Elevation	Address	Direction / Distance	Map ID	Page
30 W 26TH STREET Database: UST, Date of Government Version: 03/19/2024	30 WEST 26TH STREET	E 0 - 1/8 (0.070 mi.)	AH1225	276
1201 BROADWAY LLC Database: UST, Date of Government Version: 03/19/2024	1201 BROADWAY	ENE 0 - 1/8 (0.078 mi.)	AM1305	293
28 WEST 26TH STREET Database: UST, Date of Government Version: 03/19/2024	28 WEST 26TH STREET	E 0 - 1/8 (0.079 mi.)	AH1323	297
56 WEST 22ND ST Database: UST, Date of Government Version: 03/19/2024	56 WEST 22ND ST	SSE 0 - 1/8 (0.083 mi.)	AX1348	303
PLAZA REALTY ASSOCIA Database: UST, Date of Government Version: 03/19/2024	1181 BROADWAY	ENE 0 - 1/8 (0.100 mi.)	AW1490	335
39 WEST 23 STREET Database: UST, Date of Government Version: 03/19/2024	39-41 WEST 23RD STRE	SE 0 - 1/8 (0.105 mi.)	BI1534	344
15 WEST 26TH STREET Database: UST, Date of Government Version: 03/19/2024	15 WEST 26TH STREET	E 0 - 1/8 (0.113 mi.)	BC1617	364
W 30TH ST. SUBSTATIO Database: UST, Date of Government Version: 03/19/2024	14-22 WEST 31ST STRE	ENE 0 - 1/8 (0.124 mi.)	BJ1706	383
1170 BROADWAY Database: UST, Date of Government Version: 03/19/2024	1170 BROADWAY	E 1/8 - 1/4 (0.125 mi.)	BT1727	388
44 WHITE ST CORP Database: UST, Date of Government Version: 03/19/2024	17 WEST 31ST ST	ENE 1/8 - 1/4 (0.129 mi.)	BJ1744	392
EMPIRE STATE LOFTS, Database: UST, Date of Government Version: 03/19/2024	11 WEST 30TH STREET	ENE 1/8 - 1/4 (0.139 mi.)	CD1792	403
20 WEST 22ND STREET Database: UST, Date of Government Version: 03/19/2024	20 WEST 22ND STREET	SSE 1/8 - 1/4 (0.139 mi.)	BR1794	403
VORNADO NEW YORK RR1 Database: UST, Date of Government Version: 03/19/2024	435 SEVENTH AVENUE	NNE 1/8 - 1/4 (0.141 mi.)	BP1811	407
THE MAGELLAN Database: UST, Date of Government Version: 03/19/2024	35-39 WEST 33RD STRE	NE 1/8 - 1/4 (0.144 mi.)	BZ1846	415
40 WEST 34TH ST OWNE Database: UST, Date of Government Version: 03/19/2024	40 WEST 34TH STREET	NE 1/8 - 1/4 (0.156 mi.)	CP1978	444
1140 ASSOCIATES Database: UST, Date of Government Version: 03/19/2024	***1140 BROADWAY***	***E 1/8 - 1/4 (0.157 mi.)***	***CN1980***	***445***
302 FIFTH LLC Database: UST, Date of Government Version: 03/19/2024	302 FIFTH AVENUE	ENE 1/8 - 1/4 (0.172 mi.)	CT2110	474
HH 246 FIFTH LLC Database: UST, Date of Government Version: 03/19/2024	246 5TH AVE	E 1/8 - 1/4 (0.173 mi.)	CV2119	476
7 WEST 21 STREET Database: UST, Date of Government Version: 03/19/2024	7 WEST 21 STREET	SSE 1/8 - 1/4 (0.178 mi.)	DF2191	492
19 WEST 20TH STREET Database: UST, Date of Government Version: 03/19/2024	19 WEST 20TH ST	SSE 1/8 - 1/4 (0.184 mi.)	CS2258	507
MARBLE COLLEGIATE CH Database: UST, Date of Government Version: 03/19/2024	1 WEST 29TH STREET	E 1/8 - 1/4 (0.185 mi.)	CV2271	510
MANHATTAN WEST SOUTH Database: UST, Date of Government Version: 03/19/2024	401 WEST 31ST STREET	NNW 1/8 - 1/4 (0.187 mi.)	CK2294	515
230 FIFTH AVE. ASSOC Database: UST, Date of Government Version: 03/19/2024	230 FIFTH AVENUE	E 1/8 - 1/4 (0.194 mi.)	DA2371	533

EXECUTIVE SUMMARY

Equal/Higher Elevation	Address	Direction / Distance	Map ID	Page
21-23 W 34TH ST Database: UST, Date of Government Version: 03/19/2024	21-23 W 34TH ST	NE 1/8 - 1/4 (0.197 mi.)	DH2389	537
307 FIFTH AVENUE Database: UST, Date of Government Version: 03/19/2024	307 FIFTH AVENUE	ENE 1/8 - 1/4 (0.208 mi.)	CT2525	567
255 WEST 34TH ST Database: UST, Date of Government Version: 03/19/2024	255 WEST 34TH ST	N 1/8 - 1/4 (0.210 mi.)	DI2573	578
LATHAM HOTEL Database: UST, Date of Government Version: 03/19/2024	4 EAST 28TH STREET	E 1/8 - 1/4 (0.221 mi.)	EC2664	598
7-9 E 32 ST Database: UST, Date of Government Version: 03/19/2024	7-9 EAST 32ND STREET	ENE 1/8 - 1/4 (0.238 mi.)	DO2822	635
333 WEST 34TH STREET Database: UST, Date of Government Version: 03/19/2024	333 WEST 34TH STREET	N 1/8 - 1/4 (0.238 mi.)	EK2826	636
411-421 WEST 35TH ST Database: UST, Date of Government Version: 03/19/2024	41-421 WEST 35TH STR	NE 1/8 - 1/4 (0.240 mi.)	EB2835	638
18-19 STREET ASSOCIA Database: UST, Date of Government Version: 03/19/2024	22 W 19 ST	S 1/8 - 1/4 (0.245 mi.)	EF2908	656
HOTEL LE MARQUIS Database: UST, Date of Government Version: 03/19/2024	12 EAST 31ST STREET	ENE 1/8 - 1/4 (0.248 mi.)	ET2962	669

Lower Elevation	Address	Direction / Distance	Map ID	Page
MB HAMPTONS LLC Database: UST, Date of Government Version: 03/19/2024	224 WEST 30TH STREET	0 - 1/8 (0.000 mi.)	T369	89
249 WEST 29TH OWNERS Database: UST, Date of Government Version: 03/19/2024	249 WEST 29TH STREET	0 - 1/8 (0.000 mi.)	S374	90
241 WEST 28TH STREET Database: UST, Date of Government Version: 03/19/2024	241 WEST 28TH STREET	0 - 1/8 (0.000 mi.)	T447	106
215 WEST 28TH STREET Database: UST, Date of Government Version: 03/19/2024	215 WEST 28TH STREET	0 - 1/8 (0.000 mi.)	C547	127
229 WEST 28TH STREET Database: UST, Date of Government Version: 03/19/2024	229 WEST 28TH STREET	0 - 1/8 (0.000 mi.)	AA560	130
228-237 CORP. Database: UST, Date of Government Version: 03/19/2024	276 7TH AVENUE	NNW 0 - 1/8 (0.006 mi.)	H669	154
ZIK REALTY CORP. Database: UST, Date of Government Version: 03/19/2024	404 8TH AVENUE	N 0 - 1/8 (0.015 mi.)	S793	180
148 W 23RD ST Database: UST, Date of Government Version: 03/19/2024	148 W 23RD ST	SW 0 - 1/8 (0.019 mi.)	R847	192
ARADCO LTD. Database: UST, Date of Government Version: 03/19/2024	207 W 25TH ST	NW 0 - 1/8 (0.025 mi.)	I880	199
5537-225 WEST 23RD & Database: UST, Date of Government Version: 03/19/2024	***225 W 23RD ST***	***W 0 - 1/8 (0.064 mi.)***	***AK1181***	***266***
118 W 22ND ST. Database: UST, Date of Government Version: 03/19/2024	118 WEST 22ND STREET	SSW 0 - 1/8 (0.073 mi.)	BB1253	282
218 W 22 ST. Database: UST, Date of Government Version: 03/19/2024	218 WEST 22ND STREET	WSW 0 - 1/8 (0.085 mi.)	AN1363	306
ELBERT HOLDING CORP Database: UST, Date of Government Version: 03/19/2024	161 WEST 21ST ST	SW 0 - 1/8 (0.099 mi.)	BN1471	330

EXECUTIVE SUMMARY

Lower Elevation	Address	Direction / Distance	Map ID	Page
CHELSEA GARDENS OWNE Database: UST, Date of Government Version: 03/19/2024	255 WEST 23RD STREET	W 0 - 1/8 (0.115 mi.)	BL1632	367
ELBERT HOLDING CORP Database: UST, Date of Government Version: 03/19/2024	***142 W 21ST ST***	***SSW 0 - 1/8 (0.121 mi.)***	***BN1672***	***375***
SCHOOL OF VISUAL ART Database: UST, Date of Government Version: 03/19/2024	136 WEST 21ST STREET	SSW 0 - 1/8 (0.121 mi.)	BN1679	377
SCHOOL OF VISUAL ART Database: UST, Date of Government Version: 03/19/2024	132 WEST 21ST STREET	SSW 0 - 1/8 (0.121 mi.)	BN1683	378
234 WEST 21ST ST OWN Database: UST, Date of Government Version: 03/19/2024	234 WEST 21ST STREET	WSW 1/8 - 1/4 (0.154 mi.)	CC1946	437
MUTUAL REDEVELOPMENT Database: UST, Date of Government Version: 03/19/2024	315 WEST 25TH STREET	NW 1/8 - 1/4 (0.157 mi.)	CA1983	445
CHELSEA W. 20, LLC Database: UST, Date of Government Version: 03/19/2024	148 - 150 WEST 20TH	SSW 1/8 - 1/4 (0.163 mi.)	CE2041	459
NYC DEPARTMENT OF HE Database: UST, Date of Government Version: 03/19/2024	CHELSEA DISTRICT HEA	NW 1/8 - 1/4 (0.170 mi.)	CU2090	470
WESTWEN HOLDING CORP Database: UST, Date of Government Version: 03/19/2024	208 WEST 20TH STREET	SW 1/8 - 1/4 (0.172 mi.)	CQ2100	472
261 WEST 21ST ST Database: UST, Date of Government Version: 03/19/2024	261 WEST 21ST STREET	W 1/8 - 1/4 (0.177 mi.)	DD2179	490
EXXONMOBIL OIL S/S#1 Database: UST, Date of Government Version: 03/19/2024	153-69 7TH AVENUE	SW 1/8 - 1/4 (0.198 mi.)	DJ2396	539
FDNY ENGINE COMPANY Database: UST, Date of Government Version: 03/19/2024	146 WEST 19TH STREET	SW 1/8 - 1/4 (0.210 mi.)	DJ2560	575
CHELSEA HOUSE Database: UST, Date of Government Version: 03/19/2024	126-136 WEST 19TH ST	SSW 1/8 - 1/4 (0.210 mi.)	DJ2576	578
LOUIS PHILIPPE CONDO Database: UST, Date of Government Version: 03/19/2024	312 WEST 23RD STREET	WNW 1/8 - 1/4 (0.216 mi.)	DY2610	586
BROADMOOR APTS Database: UST, Date of Government Version: 03/19/2024	315 WEST 23RD STREET	WNW 1/8 - 1/4 (0.218 mi.)	DY2626	590
145 WEST 18TH STREET Database: UST, Date of Government Version: 03/19/2024	145 WEST 18TH STREET	SSW 1/8 - 1/4 (0.238 mi.)	EP2818	634
CHELRAE ESTATES INC Database: UST, Date of Government Version: 03/19/2024	213 WEST 18TH STREET	SW 1/8 - 1/4 (0.240 mi.)	ES2845	640
304-306 WEST 21ST ST Database: UST, Date of Government Version: 03/19/2024	304-306 WEST 21ST ST	W 1/8 - 1/4 (0.240 mi.)	EJ2849	641
ELLIOTT HOUSES (CHEL Database: UST, Date of Government Version: 03/19/2024	426 WEST 27TH STREET	NW 1/8 - 1/4 (0.246 mi.)	EX2924	659

NY MOSF: A review of the NY MOSF list, as provided by EDR, and dated 03/19/2024 has revealed that there is 1 NY MOSF site within approximately 0.5 miles of the target property.

Equal/Higher Elevation	Address	Direction / Distance	Map ID	Page
MICHELLE F	362 FIFTH AVENUE	ENE 1/4 - 1/2 (0.263 mi.)	EN2985	674

Tank Status: Unregulated/Closed
Facility Id: 0-0573

NY CBS: A review of the NY CBS list, as provided by EDR, and dated 03/19/2024 has revealed that there is 1 NY CBS site within approximately 0.25 miles of the target property.

Lower Elevation	Address	Direction / Distance	Map ID	Page
USPS MORGAN GMF	***341 9 AVENUE***	***NNW 1/8 - 1/4 (0.180 mi.)***	***DC2209***	***496***
Facility Status: Unregulated/Closed CBS Number: 2-000273				

NY AST: A review of the NY AST list, as provided by EDR, has revealed that there are 491 NY AST sites within approximately 0.25 miles of the target property.

Equal/Higher Elevation	Address	Direction / Distance	Map ID	Page
146 WEST 29TH STREET Database: AST, Date of Government Version: 03/19/2024 Facility Id: 2-601324	146 WEST 29TH STREET	0 - 1/8 (0.000 mi.)	A1	9
129 W 29 ST Database: AST, Date of Government Version: 03/19/2024 Facility Id: 2-606549	129 WEST 29TH STREET	0 - 1/8 (0.000 mi.)	A6	10
143 W 29TH Database: AST, Date of Government Version: 03/19/2024 Facility Id: 2-244732	143 WEST 29TH STREET	0 - 1/8 (0.000 mi.)	A8	11
158-160 WEST 29TH ST Database: AST, Date of Government Version: 03/19/2024 Facility Id: 2-606119	158-160 WEST 29TH ST	0 - 1/8 (0.000 mi.)	A11	11
MFM PROPERTIES LLC Database: AST, Date of Government Version: 03/19/2024 Facility Id: 2-219150	135 WEST 29TH STREET	0 - 1/8 (0.000 mi.)	A14	12
114-120 WEST 30TH ST Database: AST, Date of Government Version: 03/19/2024 Facility Id: 2-606120	114-120 WEST 30TH ST	0 - 1/8 (0.000 mi.)	B19	13
SWS REALTY CO. Database: AST, Date of Government Version: 03/19/2024 Facility Id: 2-606020	110 WEST 30TH STREET	0 - 1/8 (0.000 mi.)	B20	14
315 SEVENTH AVE COND Database: AST, Date of Government Version: 03/19/2024 Facility Id: 2-099309	315 SEVENTH AVENUE	0 - 1/8 (0.000 mi.)	C25	15
130-132 WEST 29 STRE Database: AST, Date of Government Version: 03/19/2024 Facility Id: 2-336246	130 WEST 29TH STREET	0 - 1/8 (0.000 mi.)	A32	16
FLOWER 28, LLC Database: AST, Date of Government Version: 03/19/2024 Facility Id: 2-604020	139 WEST 28TH STREET	0 - 1/8 (0.000 mi.)	A33	16
GROFF STUDIOS CORP Database: AST, Date of Government Version: 03/19/2024	151 W 28TH ST	0 - 1/8 (0.000 mi.)	A37	17

Facility Id: 2-325813

145 WEST 28TH STREET	145 WEST 28TH STREET	0 - 1/8 (0.000 mi.)	A45	19
Database: AST, Date of Government Version: 03/19/2024 Facility Id: 2-236942				
W 29 ST OWNERS CORP	116 W 29TH ST	0 - 1/8 (0.000 mi.)	D55	21
Database: AST, Date of Government Version: 03/19/2024 Facility Id: 2-321680				
CON EDISON	***141 W 28 ST***	***0 - 1/8 (0.000 mi.)***	***A57***	***21***
Database: AST, Date of Government Version: 03/19/2024 Facility Id: 2-242853				
134 WEST 29TH STREET	134 WEST 29TH STREET	0 - 1/8 (0.000 mi.)	A61	22
Database: AST, Date of Government Version: 03/19/2024 Facility Id: 2-282642				
115 WEST 29TH ST OWN	115 WEST 29TH STREET	0 - 1/8 (0.000 mi.)	D63	23
Database: AST, Date of Government Version: 03/19/2024 Facility Id: 2-244740				
104 WEST 29TH ST.	104 WEST 29TH STREET	0 - 1/8 (0.000 mi.)	D67	24
Database: AST, Date of Government Version: 03/19/2024 Facility Id: 2-605705				
305 7TH AVE	305 SEVENTH AVENUE	0 - 1/8 (0.000 mi.)	C68	24
Database: AST, Date of Government Version: 03/19/2024 Facility Id: 2-201723				
146-48 W 28 ST	146-48 WEST 28TH STR	0 - 1/8 (0.000 mi.)	A74	25
Database: AST, Date of Government Version: 03/19/2024 Facility Id: 2-150258				
150 W 28TH ST	150 W 28TH ST	0 - 1/8 (0.000 mi.)	A95	30
Database: AST, Date of Government Version: 03/19/2024 Facility Id: 2-155241				
135 W 28 ST	***135 WEST 28TH STREET***	***0 - 1/8 (0.000 mi.)***	***A103***	***31***
Database: AST, Date of Government Version: 03/19/2024 Facility Id: 2-273651				
OHDAY REALTY CORP	120 W 28TH ST	0 - 1/8 (0.000 mi.)	E104	32
Database: AST, Date of Government Version: 03/19/2024 Facility Id: 2-326208				
145 W 27	145 W 27TH ST	0 - 1/8 (0.000 mi.)	G108	32
Database: AST, Date of Government Version: 03/19/2024 Facility Id: 2-069639				
135 WEST 27TH STREET	135 WEST 27TH STREET	0 - 1/8 (0.000 mi.)	E111	33
Database: AST, Date of Government Version: 03/19/2024 Facility Id: 2-083852				
28TH STREET PROPERTI	136 WEST 28 STREET	0 - 1/8 (0.000 mi.)	E113	33
Database: AST, Date of Government Version: 03/19/2024 Facility Id: 2-218707				
291 7TH AVENUE CONDO	291 SEVENTH AVENUE	0 - 1/8 (0.000 mi.)	H116	34
Database: AST, Date of Government Version: 03/19/2024 Facility Id: 2-370010				
153 WEST 27TH STREET	153 WEST 27TH STREET	0 - 1/8 (0.000 mi.)	G119	35
Database: AST, Date of Government Version: 03/19/2024 Facility Id: 2-602939				
WEST 27 LOFT CORP	143 WEST 27TH STREET	0 - 1/8 (0.000 mi.)	E122	35
Database: AST, Date of Government Version: 03/19/2024				

Facility Id: 2-108871

177 W 26 ST REALTY A Database: AST, Date of Government Version: 03/19/2024 Facility Id: 2-272787	177 WEST 26TH STREET	0 - 1/8 (0.000 mi.)	H126	36
165 WEST 26, LLC Database: AST, Date of Government Version: 03/19/2024 Facility Id: 2-332887	165 W. 26TH STREET	0 - 1/8 (0.000 mi.)	H130	37
144 WEST 27TH ST Database: AST, Date of Government Version: 03/19/2024 Facility Id: 2-063827	144 WEST 27TH ST	0 - 1/8 (0.000 mi.)	G141	40
WEST END ESTATES LLC Database: AST, Date of Government Version: 03/19/2024 Facility Id: 2-606061	154 WEST 27TH STREET	0 - 1/8 (0.000 mi.)	G146	41
WEST 27TH STREET REA Database: AST, Date of Government Version: 03/19/2024 Facility Id: 2-272183	129 WEST 27TH STREET	0 - 1/8 (0.000 mi.)	E149	42
SIXTH AVENUE WEST AS Database: AST, Date of Government Version: 03/19/2024 Facility Id: 2-604376	121 WEST 27TH STREET	0 - 1/8 (0.000 mi.)	E154	43
115 W. 27TH ST Database: AST, Date of Government Version: 03/19/2024 Facility Id: 2-603898	115 WEST 27TH STREET	0 - 1/8 (0.000 mi.)	E155	43
NORTHERN STARTEXTILE Database: AST, Date of Government Version: 03/19/2024 Facility Id: 2-149276	122 WEST 27TH STREET	0 - 1/8 (0.000 mi.)	E157	44
118 WEST 27 LLC Database: AST, Date of Government Version: 03/19/2024 Facility Id: 2-605951	118 WEST 27TH STREET	0 - 1/8 (0.000 mi.)	E163	45
114 WEST 27 STREET Database: AST, Date of Government Version: 03/19/2024 Facility Id: 2-603137	114 WEST 27TH STREET	0 - 1/8 (0.000 mi.)	J165	45
150 WEST 26 STREET C Database: AST, Date of Government Version: 03/19/2024 Facility Id: 2-080667	150 WEST 26TH STREET	0 - 1/8 (0.000 mi.)	H166	45
151 WEST 26TH ST. Database: AST, Date of Government Version: 03/19/2024 Facility Id: 2-149284	151 WEST 26TH STREET	0 - 1/8 (0.000 mi.)	G168	46
275 7TH AVENUE Database: AST, Date of Government Version: 03/19/2024 Facility Id: 2-205737	275 SEVENTH AVENUE	0 - 1/8 (0.000 mi.)	I176	48
142 WEST 26TH OWNERS Database: AST, Date of Government Version: 03/19/2024 Facility Id: 2-069086	142 WEST 26TH STREET	0 - 1/8 (0.000 mi.)	J186	50
127 WEST 26TH STREET Database: AST, Date of Government Version: 03/19/2024 Facility Id: 2-602940	127 WEST 26TH STREET	0 - 1/8 (0.000 mi.)	J187	50
134 W 26TH ST Database: AST, Date of Government Version: 03/19/2024 Facility Id: 2-206598	134 W 26TH ST	0 - 1/8 (0.000 mi.)	J188	50
159 WEST 25TH STREET Database: AST, Date of Government Version: 03/19/2024	159 WEST 25TH STREET	0 - 1/8 (0.000 mi.)	I193	51

Facility Id: 2-401919

104 WEST 27TH ST Database: AST, Date of Government Version: 03/19/2024 Facility Id: 2-240532	104 WEST 27TH ST	0 - 1/8 (0.000 mi.)	K198	52
109 WEST 26 OWNERS C Database: AST, Date of Government Version: 03/19/2024 Facility Id: 2-608212	109 WEST 26TH STREET	0 - 1/8 (0.000 mi.)	J204	54
122 WEST 26TH ST Database: AST, Date of Government Version: 03/19/2024 Facility Id: 2-249610	122 WEST 26TH STREET	0 - 1/8 (0.000 mi.)	J209	55
152 WEST 25TH STREET Database: AST, Date of Government Version: 03/19/2024 Facility Id: 2-289256	152 WEST 25TH STREET	0 - 1/8 (0.000 mi.)	I216	56
133 WEST 25TH STREET Database: AST, Date of Government Version: 03/19/2024 Facility Id: 2-606069	133 WEST 25TH STREET	0 - 1/8 (0.000 mi.)	J220	57
151 WEST 25TH STREET Database: AST, Date of Government Version: 03/19/2024 Facility Id: 2-600143	151 WEST 25TH STREET	0 - 1/8 (0.000 mi.)	I227	58
127 W 25TH STREET Database: AST, Date of Government Version: 03/19/2024 Facility Id: 2-332038	127 WEST 25TH STREET	0 - 1/8 (0.000 mi.)	J230	59
137-139 WEST 25TH ST Database: AST, Date of Government Version: 03/19/2024 Facility Id: 2-481785	137-139 WEST 25TH ST	0 - 1/8 (0.000 mi.)	L232	59
GG1 LLC Database: AST, Date of Government Version: 03/19/2024 Facility Id: 2-107506	110 WEST 26TH STREET	0 - 1/8 (0.000 mi.)	M249	63
114 W 26 ST Database: AST, Date of Government Version: 03/19/2024 Facility Id: 2-149454	114 WEST 26TH STREET	0 - 1/8 (0.000 mi.)	J250	63
119 W 25TH ST Database: AST, Date of Government Version: 03/19/2024 Facility Id: 2-240389	119 W 25TH ST	0 - 1/8 (0.000 mi.)	L253	64
WEST 25TH ST LLC Database: AST, Date of Government Version: 03/19/2024 Facility Id: 2-309249	134 W 25TH ST	0 - 1/8 (0.000 mi.)	L257	65
107 WEST 25TH STREET Database: AST, Date of Government Version: 03/19/2024 Facility Id: 2-601322	107 WEST 25TH STREET	0 - 1/8 (0.000 mi.)	M260	65
S&P/DM 26 DEVELOPMEN Database: AST, Date of Government Version: 03/19/2024 Facility Id: 2-609585	100 WEST 26TH STREET	0 - 1/8 (0.000 mi.)	M261	65
CHELSEA DESIGN CENTE Database: AST, Date of Government Version: 03/19/2024 Facility Id: 2-267627	146-150 WEST 25TH ST	0 - 1/8 (0.000 mi.)	L262	66
TAMKAT BUILDING CORP Database: AST, Date of Government Version: 03/19/2024 Facility Id: 2-608240	138 WEST 25TH STREET	0 - 1/8 (0.000 mi.)	L275	68
133 WEST 24TH ST COR Database: AST, Date of Government Version: 03/19/2024	133 WEST 24TH STREET	0 - 1/8 (0.000 mi.)	L279	69

Facility Id: 2-334936

108 WEST 25 STREET C	108-110 WEST 25TH ST	0 - 1/8 (0.000 mi.)	M280	69
Database: AST, Date of Government Version: 03/19/2024 Facility Id: 2-406848				
THE HORNE BUILDING O	127 WEST 24TH ST.	0 - 1/8 (0.000 mi.)	L288	71
Database: AST, Date of Government Version: 03/19/2024 Facility Id: 2-605959				
119 WEST 24 ST. PROP	119 W 24 ST	0 - 1/8 (0.000 mi.)	P303	74
Database: AST, Date of Government Version: 03/19/2024 Facility Id: 2-270121				
ALLOFUS TENANTS, INC	130 WEST 24TH STREET	0 - 1/8 (0.000 mi.)	P315	77
Database: AST, Date of Government Version: 03/19/2024 Facility Id: 2-114375				
111 WEST 24TH STREET	109-111 WEST 24TH ST	0 - 1/8 (0.000 mi.)	P316	77
Database: AST, Date of Government Version: 03/19/2024 Facility Id: 2-606066				
119 W. 23 ST. ACQUIS	119 WEST 23RD STREET	0 - 1/8 (0.000 mi.)	Q324	79
Database: AST, Date of Government Version: 03/19/2024 Facility Id: 2-510068				
715-723 SIXTH AVENUE	101 WEST 23RD STREET	0 - 1/8 (0.000 mi.)	Q329	80
Database: AST, Date of Government Version: 03/19/2024 Facility Id: 2-317551				
STEWART HOTEL	371 SEVENTH AVENUE	0 - 1/8 (0.000 mi.)	V364	88
Database: AST, Date of Government Version: 03/19/2024 Facility Id: 2-364975				
CON ED	***21 W 30TH ST***	***0 - 1/8 (0.000 mi.)***	***U387***	***93***
Database: AST, Date of Government Version: 03/19/2024 Facility Id: 2-283517				
361-363 7TH AVENUE	361-363 SEVENTH AVEN	0 - 1/8 (0.000 mi.)	V391	94
Database: AST, Date of Government Version: 03/19/2024 Facility Id: 2-336955				
FIRST HUDSON CAPITAL	208 WEST 30TH STREET	0 - 1/8 (0.000 mi.)	U392	94
Database: AST, Date of Government Version: 03/19/2024 Facility Id: 2-275409				
145 WEST 30TH ST	***145 WEST 30TH ST***	***0 - 1/8 (0.000 mi.)***	***V418***	***99***
Database: AST, Date of Government Version: 03/19/2024 Facility Id: 2-097985				
ENGINE COMPANY 1 / L	142 WEST 31ST STREET	0 - 1/8 (0.000 mi.)	V432	102
Database: AST, Date of Government Version: 03/19/2024 Facility Id: 2-357693				
31 PENN PLAZA	132 WEST 31ST STREET	0 - 1/8 (0.000 mi.)	X434	103
Database: AST, Date of Government Version: 03/19/2024 Facility Id: 2-056227				
MONTANA BAY, INC.	120 WEST 31ST STREET	0 - 1/8 (0.000 mi.)	X438	104
Database: AST, Date of Government Version: 03/19/2024 Facility Id: 2-600080				
112 W 31ST	112 WEST 31ST STREET	0 - 1/8 (0.000 mi.)	X450	107
Database: AST, Date of Government Version: 03/19/2024 Facility Id: 2-109304				
350 7TH AVENUE BUILD	***350 7TH AVENUE***	***0 - 1/8 (0.000 mi.)***	***U462***	***109***
Database: AST, Date of Government Version: 03/19/2024				

Facility Id: 2-097926				
TRADERS CORPORATION	***135 WEST 30TH STREET***	***0 - 1/8 (0.000 mi.)***	***X476***	***112***
Database: AST, Date of Government Version: 03/19/2024 Facility Id: 2-097934				
150 W 30TH ST	150 WEST 30TH STREET	0 - 1/8 (0.000 mi.)	V481	113
Database: AST, Date of Government Version: 03/19/2024 Facility Id: 2-321605				
345 7TH AVNEUE	345 SEVENTH AVENUE	0 - 1/8 (0.000 mi.)	Y482	113
Database: AST, Date of Government Version: 03/19/2024 Facility Id: 2-097977				
HARRY SPITZER	355 7TH AVENUE	0 - 1/8 (0.000 mi.)	V503	118
Database: AST, Date of Government Version: 03/19/2024 Facility Id: 2-601663				
352 7TH AVENUE	352 7TH AVE	0 - 1/8 (0.000 mi.)	U508	119
Database: AST, Date of Government Version: 03/19/2024 Facility Id: 2-155233				
333 SEVENTH AVENUE	333 7TH AVE.	0 - 1/8 (0.000 mi.)	C512	120
Database: AST, Date of Government Version: 03/19/2024 Facility Id: 2-605791				
YUNG BROTHERS REAL E	206 WEST 29TH STREET	0 - 1/8 (0.000 mi.)	C519	121
Database: AST, Date of Government Version: 03/19/2024 Facility Id: 2-146846				
330 7TH AVENUE	330 SEVENTH AVENUE	0 - 1/8 (0.000 mi.)	C533	124
Database: AST, Date of Government Version: 03/19/2024 Facility Id: 2-244775				
130 WEST 30TH STREET	130 WEST 30TH ST	0 - 1/8 (0.000 mi.)	Z535	125
Database: AST, Date of Government Version: 03/19/2024 Facility Id: 2-151726				
EOS NOMAD	855 AVENUE OF THE AM	0 - 1/8 (0.000 mi.)	B549	127
Database: AST, Date of Government Version: 03/19/2024 Facility Id: 2-097969				
MTA	138 WEST 30TH STREET	0 - 1/8 (0.000 mi.)	X567	131
Database: AST, Date of Government Version: 03/19/2024 Facility Id: 2-343439				
ONE FIFTEEN WEST ASS	115 WEST 30TH STREET	0 - 1/8 (0.000 mi.)	X585	135
Database: AST, Date of Government Version: 03/19/2024 Facility Id: 2-405620				
HOUSTON ASSOC	815 SIXTH AVE	0 - 1/8 (0.000 mi.)	F587	136
Database: AST, Date of Government Version: 03/19/2024 Facility Id: 2-148032				
777 SIXTH AVENUE	777 SIXTH AVENUE	ENE 0 - 1/8 (0.002 mi.)	K596	138
Database: AST, Date of Government Version: 03/19/2024 Facility Id: 2-605815				
ABRAHAM GLUZ	753 AVE OF THE AMERI	ESE 0 - 1/8 (0.003 mi.)	AB606	140
Database: AST, Date of Government Version: 03/19/2024 Facility Id: 2-600849				
842 ENTERPRISES INC	842/844 SIXTH AVENUE	NE 0 - 1/8 (0.006 mi.)	B670	154
Database: AST, Date of Government Version: 03/19/2024 Facility Id: 2-282936				
800 SIXTH APARTMENTS	800 SIXTH AVENUE	ENE 0 - 1/8 (0.009 mi.)	K715	164
Database: AST, Date of Government Version: 03/19/2024				

Facility Id: 2-609513

THE ASTON	800-814 SIXTH AVE	ENE 0 - 1/8 (0.009 mi.)	K716	164
Database: AST, Date of Government Version: 03/19/2024 Facility Id: 2-604049				
THE EPIC	125 WEST 31ST STREET	NE 0 - 1/8 (0.016 mi.)	X822	186
Database: AST, Date of Government Version: 03/19/2024 Facility Id: 2-610476				
370 7TH AVENUE ASSOC	***370 7TH AVE***	***NNE 0 - 1/8 (0.016 mi.)***	***V823***	***186***
Database: AST, Date of Government Version: 03/19/2024 Facility Id: 2-600297				
875 AVENUE OF AMERIC	101 WEST 31ST STREET	NE 0 - 1/8 (0.016 mi.)	AE825	187
Database: AST, Date of Government Version: 03/19/2024 Facility Id: 2-045187				
116 WEST 23RD STREET	116 WEST 23RD STREET	S 0 - 1/8 (0.016 mi.)	AF828	188
Database: AST, Date of Government Version: 03/19/2024 Facility Id: 2-606013				
124 WEST 23RD STREET	124 WEST 23RD STREET	S 0 - 1/8 (0.020 mi.)	R858	194
Database: AST, Date of Government Version: 03/19/2024 Facility Id: 2-606475				
CHELSEA LANDMARK	55 WEST 25TH STREET	E 0 - 1/8 (0.028 mi.)	AB894	202
Database: AST, Date of Government Version: 03/19/2024 Facility Id: 2-610427				
FLOWER TENANTS CORPO	50 WEST 29TH STREET	ENE 0 - 1/8 (0.030 mi.)	F903	204
Database: AST, Date of Government Version: 03/19/2024 Facility Id: 2-606435				
CENTRAL PARKING SYST	***254 WEST 31ST STREET***	***N 0 - 1/8 (0.040 mi.)***	***AD949***	***214***
Database: AST, Date of Government Version: 03/19/2024 Facility Id: 2-309664				
44 WEST 28 PENN PLAZ	44 WEST 28TH STREET	ENE 0 - 1/8 (0.042 mi.)	AC960	216
Database: AST, Date of Government Version: 03/19/2024 Facility Id: 2-146811				
110 WEST 32ND STREET	110 WEST 32ND STREET	NE 0 - 1/8 (0.042 mi.)	AE962	217
Database: AST, Date of Government Version: 03/19/2024 Facility Id: 2-269468				
RADIO WAVE LLC	49 WEST 27TH STREET	ENE 0 - 1/8 (0.043 mi.)	AC963	217
Database: AST, Date of Government Version: 03/19/2024 Facility Id: 2-199206				
1265 BROADWAY	1265 BROADWAY	NE 0 - 1/8 (0.043 mi.)	AE976	220
Database: AST, Date of Government Version: 03/19/2024 Facility Id: 2-244333				
48 WEST 25TH ST	48 WEST 25TH ST	ESE 0 - 1/8 (0.044 mi.)	AB979	220
Database: AST, Date of Government Version: 03/19/2024 Facility Id: 2-240419				
MASONIC HALL	***71 WEST 23RD ST***	***SE 0 - 1/8 (0.044 mi.)***	***AI980***	***221***
Database: AST, Date of Government Version: 03/19/2024 Facility Id: 2-508969				
P.M.H.N. INC	134 WEST 32ND ST	NNE 0 - 1/8 (0.045 mi.)	X996	224
Database: AST, Date of Government Version: 03/19/2024 Facility Id: 2-287741				
UNITED ENTERPRISES	116 WEST 32ND STREET	NE 0 - 1/8 (0.045 mi.)	AP1003	226
Database: AST, Date of Government Version: 03/19/2024				

Facility Id: 2-327360

THE CAPITOL AT CHELS Database: AST, Date of Government Version: 03/19/2024 Facility Id: 2-604050	55 WEST 26TH STREET	E 0 - 1/8 (0.045 mi.)	AH1007	227
100 WEST 32ND STREET Database: AST, Date of Government Version: 03/19/2024 Facility Id: 2-509183	100 WEST 32ND STREET	NE 0 - 1/8 (0.046 mi.)	AE1016	229
ELEVEN PENN PLAZA Database: AST, Date of Government Version: 03/19/2024 Facility Id: 2-609808	11 PENN PLAZA	NNE 0 - 1/8 (0.047 mi.)	AR1019	229
1245 BROADWAY Database: AST, Date of Government Version: 03/19/2024 Facility Id: 2-613426	1245 BROADWAY	NE 0 - 1/8 (0.048 mi.)	AO1034	233
KEW MANAGEMENT CORP Database: AST, Date of Government Version: 03/19/2024 Facility Id: 2-084352	40 WEST 29TH STREET	ENE 0 - 1/8 (0.049 mi.)	AM1041	235
49 WEST 24TH TENANTS Database: AST, Date of Government Version: 03/19/2024 Facility Id: 2-332003	49 WEST 24TH STREET	ESE 0 - 1/8 (0.050 mi.)	AT1047	236
THE VANGUARD CHELSEA Database: AST, Date of Government Version: 03/19/2024 Facility Id: 2-605144	77 WEST 24TH STREET	ESE 0 - 1/8 (0.050 mi.)	AT1053	237
39 W 29TH ST Database: AST, Date of Government Version: 03/19/2024 Facility Id: 2-207705	39 W 29TH STREET	ENE 0 - 1/8 (0.051 mi.)	AM1058	238
40 WEST 27TH ST Database: AST, Date of Government Version: 03/19/2024 Facility Id: 2-249556	40 WEST 27TH ST	E 0 - 1/8 (0.052 mi.)	AC1080	243
C12 LEFTS REALTY INC Database: AST, Date of Government Version: 03/19/2024 Facility Id: 2-339202	38 WEST 26TH STREET	E 0 - 1/8 (0.054 mi.)	AH1107	249
1239 OPERATING CORPO Database: AST, Date of Government Version: 03/19/2024 Facility Id: 2-601967	1235 BROADWAY	ENE 0 - 1/8 (0.055 mi.)	AO1115	251
KIAMIE PRINCESS MARI Database: AST, Date of Government Version: 03/19/2024 Facility Id: 2-253294	37 W 26TH ST	E 0 - 1/8 (0.058 mi.)	AH1122	252
40 WEST 24TH STREET Database: AST, Date of Government Version: 03/19/2024 Facility Id: 2-603005	40 WEST 24TH STREET	SE 0 - 1/8 (0.059 mi.)	AI1127	253
61-65 WEST 23RD STRE Database: AST, Date of Government Version: 03/19/2024 Facility Id: 2-610681	61-65 WEST 23RD STRE	SE 0 - 1/8 (0.059 mi.)	AI1131	254
61 WEST 23RD STREET Database: AST, Date of Government Version: 03/19/2024 Facility Id: 2-331929	61-65 WEST 23RD STRE	SE 0 - 1/8 (0.059 mi.)	AI1132	254
4324 COMPANY Database: AST, Date of Government Version: 03/19/2024 Facility Id: 2-149462	43 WEST 24TH ST	ESE 0 - 1/8 (0.060 mi.)	AT1147	258
37 WEST 28 STREET Database: AST, Date of Government Version: 03/19/2024	37 WEST 28TH STREET	ENE 0 - 1/8 (0.061 mi.)	AM1152	259

Facility Id: 2-608081

ENTERON GROUP LLC	***40 WEST 25TH ST***	***ESE 0 - 1/8 (0.063 mi.)***	***AT1160***	***261***
Database: AST, Date of Government Version: 03/19/2024 Facility Id: 2-149306				
41-51 W 25TH ST	41-51 W 25TH ST	ESE 0 - 1/8 (0.063 mi.)	AH1161	261
Database: AST, Date of Government Version: 03/19/2024 Facility Id: 2-198439				
PR 30 LLC	317-325 WEST 30TH ST	NNW 0 - 1/8 (0.063 mi.)	AL1163	262
Database: AST, Date of Government Version: 03/19/2024 Facility Id: 2-270873				
THE CAROLINE	60 WEST 23RD STREET	SE 0 - 1/8 (0.065 mi.)	AI1189	268
Database: AST, Date of Government Version: 03/19/2024 Facility Id: 2-604672				
1234 BROADWAY	1234 BROADWAY	ENE 0 - 1/8 (0.066 mi.)	AO1201	270
Database: AST, Date of Government Version: 03/19/2024 Facility Id: 2-608901				
MADISON PARK 24 LLC	41 W 24 ST	ESE 0 - 1/8 (0.068 mi.)	AT1217	274
Database: AST, Date of Government Version: 03/19/2024 Facility Id: 2-612472				
TWENTY THIRD STREET	53 WEST 23RD STREET	SE 0 - 1/8 (0.069 mi.)	AI1221	275
Database: AST, Date of Government Version: 03/19/2024 Facility Id: 2-606005				
SENTON HOTEL	39-41 WEST 27TH ST	ENE 0 - 1/8 (0.071 mi.)	AW1227	276
Database: AST, Date of Government Version: 03/19/2024 Facility Id: 2-080985				
1205-1209 BROADWAY	1205-1209 BROADWAY	ENE 0 - 1/8 (0.071 mi.)	AM1230	277
Database: AST, Date of Government Version: 03/19/2024 Facility Id: 2-608902				
NEW GENERATION REALT	1220 BROADWAY	ENE 0 - 1/8 (0.075 mi.)	AO1263	284
Database: AST, Date of Government Version: 03/19/2024 Facility Id: 2-607249				
28 WEST 27TH STREET	28 WEST 27TH STREET	E 0 - 1/8 (0.075 mi.)	BC1270	286
Database: AST, Date of Government Version: 03/19/2024 Facility Id: 2-404829				
36 WEST 25TH STREET	36 WEST 25TH STREET	ESE 0 - 1/8 (0.077 mi.)	AT1299	292
Database: AST, Date of Government Version: 03/19/2024 Facility Id: 2-610061				
1201 BROADWAY LLC	1201 BROADWAY	ENE 0 - 1/8 (0.078 mi.)	AM1303	293
Database: AST, Date of Government Version: 03/19/2024 Facility Id: 2-334960				
TWO TREES MGMT CO LL	50 WEST 23RD STREET	SE 0 - 1/8 (0.079 mi.)	AI1308	294
Database: AST, Date of Government Version: 03/19/2024 Facility Id: 2-062499				
26 WEST 27TH ST LLC	26 WEST 27TH ST	E 0 - 1/8 (0.083 mi.)	BC1349	303
Database: AST, Date of Government Version: 03/19/2024 Facility Id: 2-057533				
675 OWNERSHIP LLC	675 AVENUE OF THE AM	S 0 - 1/8 (0.084 mi.)	AX1356	305
Database: AST, Date of Government Version: 03/19/2024 Facility Id: 2-304166				
31 WEST 27TH STREET	31 WEST 27TH STREET	E 0 - 1/8 (0.085 mi.)	AW1365	307
Database: AST, Date of Government Version: 03/19/2024				

Facility Id: 2-116785				
54 WEST 22ND OWNER, Database: AST, Date of Government Version: 03/19/2024 Facility Id: 2-612043	54 WEST 22ND ST	SSE 0 - 1/8 (0.086 mi.)	AX1371	308
MIDWAY HILL LAUNDRY Database: AST, Date of Government Version: 03/19/2024 Facility Id: 2-400637	27 W 24 ST	ESE 0 - 1/8 (0.087 mi.)	AT1376	309
WEST 24-27 REALTY LL Database: AST, Date of Government Version: 03/19/2024 Facility Id: 2-064963	27 WEST 24TH STREET	ESE 0 - 1/8 (0.087 mi.)	AT1379	310
JAMBET REALTY (JAMES Database: AST, Date of Government Version: 03/19/2024 Facility Id: 2-151483	1214-16 BROADWAY	ENE 0 - 1/8 (0.090 mi.)	BE1397	314
22-24 WEST 27TH STRE Database: AST, Date of Government Version: 03/19/2024 Facility Id: 2-606022	22-24 WEST 27TH STRE	E 0 - 1/8 (0.090 mi.)	BC1398	314
327 W 30TH ST Database: AST, Date of Government Version: 03/19/2024 Facility Id: 2-153923	327 WEST 30TH STREET	NNW 0 - 1/8 (0.091 mi.)	BG1404	315
22 WEST 26TH STREET Database: AST, Date of Government Version: 03/19/2024 Facility Id: 2-321575	22 WEST 26TH STREET	E 0 - 1/8 (0.091 mi.)	BH1405	316
25 W 26 STREET INC. Database: AST, Date of Government Version: 03/19/2024 Facility Id: 2-606124	25 WEST 26TH STREET	E 0 - 1/8 (0.091 mi.)	BC1408	316
1185 BROADWAY Database: AST, Date of Government Version: 03/19/2024 Facility Id: 2-613339	1185 BROADWAY	ENE 0 - 1/8 (0.092 mi.)	AW1418	318
MARTINIQUE HOTEL Database: AST, Date of Government Version: 03/19/2024 Facility Id: 2-288004	49 W 32ND ST	NE 0 - 1/8 (0.092 mi.)	AZ1421	319
24-28 WEST 25TH STRE Database: AST, Date of Government Version: 03/19/2024 Facility Id: 2-149314	28 WEST 25TH STREET	ESE 0 - 1/8 (0.094 mi.)	BH1424	320
1204 BROADWAY DE LLC Database: AST, Date of Government Version: 03/19/2024 Facility Id: 2-601423	1204 BROADWAY	ENE 0 - 1/8 (0.095 mi.)	BE1427	321
LADIES MILE, LLC Database: AST, Date of Government Version: 03/19/2024 Facility Id: 2-603809	43 WEST 23RD STREET	SE 0 - 1/8 (0.096 mi.)	BI1431	322
JAY CEE OF NEW YORK Database: AST, Date of Government Version: 03/19/2024 Facility Id: 2-291447	35 WEST 31ST STREET	ENE 0 - 1/8 (0.096 mi.)	BJ1432	322
HOTEL STANFORD Database: AST, Date of Government Version: 03/19/2024 Facility Id: 2-342114	43 WEST 32ND STREET	NE 0 - 1/8 (0.097 mi.)	AZ1440	324
38 WEST 32ND STREET Database: AST, Date of Government Version: 03/19/2024 Facility Id: 2-406538	38 WEST 32ND STREET	NE 0 - 1/8 (0.097 mi.)	BJ1446	325
29 WEST THIRTY LLC Database: AST, Date of Government Version: 03/19/2024	29 WEST 30TH STREET	ENE 0 - 1/8 (0.098 mi.)	BE1457	327

Facility Id: 2-606054

BANK OF AMERICA 100 Database: AST, Date of Government Version: 03/19/2024 Facility Id: 2-611207	100 WEST 33RD STREET	NE 0 - 1/8 (0.100 mi.)	BO1486	334
MANHATTAN MALL Database: AST, Date of Government Version: 03/19/2024 Facility Id: 2-611164	100 WEST 33RD STREET	NE 0 - 1/8 (0.100 mi.)	BO1487	334
ROOSEVELT-LEE L.P. Database: AST, Date of Government Version: 03/19/2024 Facility Id: 2-361542	34-36 WEST 32ND STRE	ENE 0 - 1/8 (0.102 mi.)	BJ1505	338
18 WEST 27TH STREET Database: AST, Date of Government Version: 03/19/2024 Facility Id: 2-290823	18 WEST 27TH STREET	E 0 - 1/8 (0.102 mi.)	BC1509	339
HERALD SQUARE LOFT C Database: AST, Date of Government Version: 03/19/2024 Facility Id: 2-293571	31 W 31ST ST	ENE 0 - 1/8 (0.102 mi.)	BJ1512	339
39 WEST 32ND STREET Database: AST, Date of Government Version: 03/19/2024 Facility Id: 2-281239	39 WEST 32ND STREET	NE 0 - 1/8 (0.104 mi.)	AZ1523	342
40 WEST 22ND ST TENA Database: AST, Date of Government Version: 03/19/2024 Facility Id: 2-082074	40 WEST 22ND ST	SSE 0 - 1/8 (0.105 mi.)	BR1532	344
53-55 WEST 21ST STRE Database: AST, Date of Government Version: 03/19/2024 Facility Id: 2-612052	53-55 WEST 21ST STRE	S 0 - 1/8 (0.106 mi.)	BS1544	347
12 W 27TH ST Database: AST, Date of Government Version: 03/19/2024 Facility Id: 2-236160	12 WEST 27TH STREET	E 0 - 1/8 (0.109 mi.)	BC1569	352
FRANK DESANTIS Database: AST, Date of Government Version: 03/19/2024 Facility Id: 2-333700	24 WEST 31ST ST	ENE 0 - 1/8 (0.109 mi.)	BJ1572	353
BRESLIN HOTEL Database: AST, Date of Government Version: 03/19/2024 Facility Id: 2-601441	***1186 BROADWAY***	***ENE 0 - 1/8 (0.110 mi.)***	***BT1577***	***354***
25 W 31ST ST OWNERS Database: AST, Date of Government Version: 03/19/2024 Facility Id: 2-207713	25 W 31ST ST	ENE 0 - 1/8 (0.111 mi.)	BJ1593	358
FM RING ASSOCIATES I Database: AST, Date of Government Version: 03/19/2024 Facility Id: 2-270113	19 WEST 24TH ST	ESE 0 - 1/8 (0.111 mi.)	BU1597	359
GILSEY HOUSE INC Database: AST, Date of Government Version: 03/19/2024 Facility Id: 2-317829	***1200 BROADWAY***	***ENE 0 - 1/8 (0.111 mi.)***	***BE1599***	***359***
1165 BROADWAY BLDG. Database: AST, Date of Government Version: 03/19/2024 Facility Id: 2-608575	1165 BROADWAY	E 0 - 1/8 (0.112 mi.)	BC1605	361
30 WEST 32ND ST. Database: AST, Date of Government Version: 03/19/2024 Facility Id: 2-365653	30 WEST 32ND ST.	ENE 0 - 1/8 (0.112 mi.)	BJ1611	362
45 WEST 21ST STREET Database: AST, Date of Government Version: 03/19/2024	45 WEST 21ST STREET	SSE 0 - 1/8 (0.113 mi.)	BR1615	363

Facility Id: 2-322458

FRANDE EQUITIES LLC Database: AST, Date of Government Version: 03/19/2024 Facility Id: 2-214892	28 WEST 32ND STREET	ENE 0 - 1/8 (0.116 mi.)	BJ1640	368
1182-1184 BROADWAY Database: AST, Date of Government Version: 03/19/2024 Facility Id: 2-611119	1182-1184 BROADWAY	ENE 0 - 1/8 (0.116 mi.)	BT1641	369
COMFORT INN Database: AST, Date of Government Version: 03/19/2024 Facility Id: 2-130605	18 WEST 25TH ST	ESE 0 - 1/8 (0.120 mi.)	BU1659	373
350-356 WEST 31ST ST Database: AST, Date of Government Version: 03/19/2024 Facility Id: 2-606033	350-356 WEST 31ST ST	NNW 0 - 1/8 (0.124 mi.)	BG1709	384
28-40 WEST 23RD STRE Database: AST, Date of Government Version: 03/19/2024 Facility Id: 2-608553	28-40 WEST 23RD STRE	SE 0 - 1/8 (0.124 mi.)	BI1716	385
22 WEST 32 ST Database: AST, Date of Government Version: 03/19/2024 Facility Id: 2-213268	22 WEST 32 ST	ENE 0 - 1/8 (0.125 mi.)	BJ1718	386
22 WEST 32ND STREET Database: AST, Date of Government Version: 03/19/2024 Facility Id: 2-510688	22 WEST 32ND STREET	ENE 0 - 1/8 (0.125 mi.)	BJ1720	386
15 WEST 34TH STREET Database: AST, Date of Government Version: 03/19/2024 Facility Id: 2-611984	15 WEST 24TH ST	ESE 1/8 - 1/4 (0.125 mi.)	BU1724	387
HERALD SQUARE HOTEL Database: AST, Date of Government Version: 03/19/2024 Facility Id: 2-606450	19 WEST 31ST STREET	ENE 1/8 - 1/4 (0.126 mi.)	BJ1730	388
28-30 WEST 22ND STRE Database: AST, Date of Government Version: 03/19/2024 Facility Id: 2-604025	28-30 WEST 22ND STRE	SSE 1/8 - 1/4 (0.127 mi.)	BR1733	389
BROADWAY 32 ST. REAL Database: AST, Date of Government Version: 03/19/2024 Facility Id: 2-606328	25 WEST 32ND STREET	ENE 1/8 - 1/4 (0.130 mi.)	BZ1749	393
54 W 21 ST Database: AST, Date of Government Version: 03/19/2024 Facility Id: 2-149470	54 WEST 21ST STREET	S 1/8 - 1/4 (0.130 mi.)	BS1751	393
KEW MANAGEMENT CORP Database: AST, Date of Government Version: 03/19/2024 Facility Id: 2-084387	11 WEST 25TH STREET	ESE 1/8 - 1/4 (0.132 mi.)	BH1756	394
MAY PLAZA ENTERPRISE Database: AST, Date of Government Version: 03/19/2024 Facility Id: 2-606077	1160 BROADWAY	E 1/8 - 1/4 (0.134 mi.)	BY1766	397
ST. JAMES BUILDING Database: AST, Date of Government Version: 03/19/2024 Facility Id: 2-084409	1133 BROADWAY	E 1/8 - 1/4 (0.137 mi.)	BH1779	400
PND LLC Database: AST, Date of Government Version: 03/19/2024 Facility Id: 2-146897	16 WEST 32ND STREET	ENE 1/8 - 1/4 (0.137 mi.)	BJ1781	400
MEYSAR REALTY CORP. Database: AST, Date of Government Version: 03/19/2024	16-18 WEST 22ND STRE	SSE 1/8 - 1/4 (0.138 mi.)	BR1782	401

Facility Id: 2-606370

48 WEST 21ST ST Database: AST, Date of Government Version: 03/19/2024 Facility Id: 2-249602	48 WEST 21ST ST	S 1/8 - 1/4 (0.138 mi.)	BS1785	401
APARTMENT Database: AST, Date of Government Version: 03/19/2024 Facility Id: 2-603440	***11 WEST 30TH STREET***	***ENE 1/8 - 1/4 (0.139 mi.)***	***CD1790***	***403***
13 WEST 28TH STREET Database: AST, Date of Government Version: 03/19/2024 Facility Id: 2-242063	13 W 28TH ST	E 1/8 - 1/4 (0.140 mi.)	BT1807	406
13-15 WEST 28TH ST. Database: AST, Date of Government Version: 03/19/2024 Facility Id: 2-609141	13-15 WEST 28TH STRE	E 1/8 - 1/4 (0.140 mi.)	BT1808	406
CONSTRUCTION SITE Database: AST, Date of Government Version: 03/19/2024 Facility Id: 2-607530	435 7TH AVENUE	NNE 1/8 - 1/4 (0.141 mi.)	BP1813	407
BOYESS REALTY INC Database: AST, Date of Government Version: 03/19/2024 Facility Id: 2-277193	29 WEST 21 STREET	SSE 1/8 - 1/4 (0.142 mi.)	BR1815	408
LA QUINTA MANHATTAN Database: AST, Date of Government Version: 03/19/2024 Facility Id: 2-600444	17 WEST 32ND STREET	ENE 1/8 - 1/4 (0.144 mi.)	CH1845	415
THE MAGELLAN Database: AST, Date of Government Version: 03/19/2024 Facility Id: 2-612553	35-39 WEST 33RD STRE	NE 1/8 - 1/4 (0.144 mi.)	BZ1848	416
TOWER 31 Database: AST, Date of Government Version: 03/19/2024 Facility Id: 2-611330	9 WEST 31ST STREET	ENE 1/8 - 1/4 (0.145 mi.)	BJ1860	418
OFFICE BUILDING Database: AST, Date of Government Version: 03/19/2024 Facility Id: 2-205826	655 SIXTH AVENUE	S 1/8 - 1/4 (0.145 mi.)	CJ1865	419
HRC CORPORATION Database: AST, Date of Government Version: 03/19/2024 Facility Id: 2-605953	12 WEST 31ST STREET	ENE 1/8 - 1/4 (0.145 mi.)	CD1876	422
VORNADO NEW YORK RHO Database: AST, Date of Government Version: 03/19/2024 Facility Id: 2-146773	162 WEST 34TH STREET	NNE 1/8 - 1/4 (0.146 mi.)	CG1878	422
12 WEST 32ND ST. TEN Database: AST, Date of Government Version: 03/19/2024 Facility Id: 2-603958	12 WEST 32ND STREET	ENE 1/8 - 1/4 (0.147 mi.)	CH1880	422
JACK VOGEL ASSOC Database: AST, Date of Government Version: 03/19/2024 Facility Id: 2-606332	38-44 WEST 21ST STRE	SSE 1/8 - 1/4 (0.147 mi.)	BS1881	423
ARCADE BUILDING ASSO Database: AST, Date of Government Version: 03/19/2024 Facility Id: 2-606007	34 WEST 33RD STREET	NE 1/8 - 1/4 (0.148 mi.)	BZ1890	425
S AXELROD CO Database: AST, Date of Government Version: 03/19/2024 Facility Id: 2-289485	7 WEST 30TH ST	ENE 1/8 - 1/4 (0.148 mi.)	CD1893	425
8 WEST 30TH STREET Database: AST, Date of Government Version: 03/19/2024	8 WEST 30TH STREET	ENE 1/8 - 1/4 (0.149 mi.)	CD1895	426

Facility Id: 2-479926

20 WEST 33ND STREET Database: AST, Date of Government Version: 03/19/2024 Facility Id: 2-602651	20 WEST 33RD STREET	NE 1/8 - 1/4 (0.149 mi.)	BZ1899	426
THE TOWNSEND BUILDIN Database: AST, Date of Government Version: 03/19/2024 Facility Id: 2-084395	1123 BROADWAY	ESE 1/8 - 1/4 (0.151 mi.)	CN1916	430
FIFTH PARTNERS LLC Database: AST, Date of Government Version: 03/19/2024 Facility Id: 2-604280	19 W. 21ST STREET	SSE 1/8 - 1/4 (0.151 mi.)	BR1919	431
HERALD TOWERS Database: AST, Date of Government Version: 03/19/2024 Facility Id: 2-328928	50 WEST 34TH STREET	NE 1/8 - 1/4 (0.154 mi.)	CP1940	436
37 WEST 20,LLC Database: AST, Date of Government Version: 03/19/2024 Facility Id: 2-241946	37 W 20TH STREET	S 1/8 - 1/4 (0.156 mi.)	BS1968	442
30 WEST 21 STREET Database: AST, Date of Government Version: 03/19/2024 Facility Id: 2-208485	30 WEST 21ST STREET	SSE 1/8 - 1/4 (0.157 mi.)	CS1982	445
3-7 W 22ND ST Database: AST, Date of Government Version: 03/19/2024 Facility Id: 2-286842	3-7 WEST 22ND STREET	SE 1/8 - 1/4 (0.158 mi.)	CM1992	447
DOUBLE SEVEN REALTY Database: AST, Date of Government Version: 03/19/2024 Facility Id: 2-192325	11 WEST 32ND STREET	ENE 1/8 - 1/4 (0.158 mi.)	CH1994	448
MACY'S HERALD SQUARE Database: AST, Date of Government Version: 03/19/2024 Facility Id: 2-610978	151 WEST 34TH STREET	NNE 1/8 - 1/4 (0.160 mi.)	CG2004	450
13 W 27 LEASEHOLD, L Database: AST, Date of Government Version: 03/19/2024 Facility Id: 2-254207	13-15 WEST 27TH STRE	E 1/8 - 1/4 (0.160 mi.)	BY2014	452
RED ROOF INN MANHATT Database: AST, Date of Government Version: 03/19/2024 Facility Id: 2-198951	6 WEST 32ND STREET	ENE 1/8 - 1/4 (0.161 mi.)	CH2020	454
RAHMAN NY INC Database: AST, Date of Government Version: 03/19/2024 Facility Id: 2-608103	5 WEST 31ST STREET	ENE 1/8 - 1/4 (0.161 mi.)	CT2022	454
22 WEST 21ST STREET Database: AST, Date of Government Version: 03/19/2024 Facility Id: 2-510858	22 WEST 21ST STREET	SSE 1/8 - 1/4 (0.166 mi.)	CS2067	465
21 BUILDING CORPORAT Database: AST, Date of Government Version: 03/19/2024 Facility Id: 2-364835	22 WEST 21ST STREET	SSE 1/8 - 1/4 (0.166 mi.)	CS2068	465
27 W 20TH ST Database: AST, Date of Government Version: 03/19/2024 Facility Id: 2-208248	27 WEST 20TH STREET	SSE 1/8 - 1/4 (0.167 mi.)	CS2071	466
FOUR DEE EQUITIES, L Database: AST, Date of Government Version: 03/19/2024 Facility Id: 2-405612	2 WEST 32ND STREET	ENE 1/8 - 1/4 (0.168 mi.)	CH2072	466
315 WEST 33RD STREET Database: AST, Date of Government Version: 03/19/2024	315 WEST 33RD STREET	N 1/8 - 1/4 (0.170 mi.)	CY2092	471

Facility Id: 2-607513

12 WEST 23RD STREET Database: AST, Date of Government Version: 03/19/2024 Facility Id: 2-606125	12 WEST 23RD ST.	SE 1/8 - 1/4 (0.171 mi.)	CM2099	472
21 PENN PLAZA Database: AST, Date of Government Version: 03/19/2024 Facility Id: 2-603643	21 PENN PLAZA AKA 36	NNW 1/8 - 1/4 (0.172 mi.)	CK2113	475
JS 276, LLC Database: AST, Date of Government Version: 03/19/2024 Facility Id: 2-508810	276 FIFTH AVENUE	ENE 1/8 - 1/4 (0.173 mi.)	CD2117	476
HH 246 FIFTH LLC Database: AST, Date of Government Version: 03/19/2024 Facility Id: 2-601422	246 5TH AVE	E 1/8 - 1/4 (0.173 mi.)	CV2120	476
GAM REALTY Database: AST, Date of Government Version: 03/19/2024 Facility Id: 2-069159	18 WEST 21ST STREET	SSE 1/8 - 1/4 (0.175 mi.)	CS2129	478
5 PENN PLAZA Database: AST, Date of Government Version: 03/19/2024 Facility Id: 2-260142	5 PENN PLAZA	N 1/8 - 1/4 (0.175 mi.)	CY2130	478
234 FIFTH AVE. CORP. Database: AST, Date of Government Version: 03/19/2024 Facility Id: 2-605678	234 FIFTH AVENUE	E 1/8 - 1/4 (0.175 mi.)	DA2139	481
FM RING ASSOCIATES, Database: AST, Date of Government Version: 03/19/2024 Facility Id: 2-277983	212 FIFTH AVENUE	ESE 1/8 - 1/4 (0.176 mi.)	CN2158	485
4 WEST 31ST STUDIOS Database: AST, Date of Government Version: 03/19/2024 Facility Id: 2-606019	4 WEST 31ST STREET	ENE 1/8 - 1/4 (0.177 mi.)	CD2174	489
SHAMIANA INTERNATION Database: AST, Date of Government Version: 03/19/2024 Facility Id: 2-315915	264 FIFTH AVENUE	E 1/8 - 1/4 (0.178 mi.)	CV2195	493
10 WEST THIRTY THIRD Database: AST, Date of Government Version: 03/19/2024 Facility Id: 2-606008	10 WEST 33RD STREET	ENE 1/8 - 1/4 (0.178 mi.)	CH2198	494
40 WEST 20TH STREET Database: AST, Date of Government Version: 03/19/2024 Facility Id: 2-329339	40 WEST 20TH STREET	S 1/8 - 1/4 (0.179 mi.)	CZ2201	494
THE TOY CENTER NORTH Database: AST, Date of Government Version: 03/19/2024 Facility Id: 2-155349	1107 BROADWAY	ESE 1/8 - 1/4 (0.180 mi.)	DG2218	498
286 FIFTH AVENUE Database: AST, Date of Government Version: 03/19/2024 Facility Id: 2-253375	286 FIFTH AVENUE	ENE 1/8 - 1/4 (0.181 mi.)	CD2222	499
284 5TH AVE Database: AST, Date of Government Version: 03/19/2024 Facility Id: 2-145823	284 FIFTH AVENUE	ENE 1/8 - 1/4 (0.181 mi.)	CD2223	499
4 W 22ND ST Database: AST, Date of Government Version: 03/19/2024 Facility Id: 2-208256	4 W 22ND ST	SSE 1/8 - 1/4 (0.182 mi.)	DF2231	501
PENN STATION CENTRAL Database: AST, Date of Government Version: 03/19/2024	400 WEST 31ST STREET	NNW 1/8 - 1/4 (0.184 mi.)	CK2254	506

Facility Id: 2-605260

36 WEST 20TH STREET	36 WEST 20TH STREET	S 1/8 - 1/4 (0.184 mi.)	CS2266	509
Database: AST, Date of Government Version: 03/19/2024 Facility Id: 2-289264				
SIMPON HOSIERY MILLS	256 FIFTH AVENUE	E 1/8 - 1/4 (0.184 mi.)	CV2268	510
Database: AST, Date of Government Version: 03/19/2024 Facility Id: 2-243256				
310 FIFTH AVENUE	310 FIFTH AVENUE	ENE 1/8 - 1/4 (0.185 mi.)	CT2273	511
Database: AST, Date of Government Version: 03/19/2024 Facility Id: 2-112763				
244 FIFTH AVENUE COR	244 FIFTH AVENUE	E 1/8 - 1/4 (0.185 mi.)	DA2276	511
Database: AST, Date of Government Version: 03/19/2024 Facility Id: 2-032425				
UNKNOWN TTF	***12 WEST 21ST***	***SSE 1/8 - 1/4 (0.185 mi.)***	***CS2277***	***511***
Database: AST, Date of Government Version: 03/19/2024 Facility Id: 2-293784				
MAN HINZ IMPORTS COR	240 5TH AVE	E 1/8 - 1/4 (0.185 mi.)	DA2278	512
Database: AST, Date of Government Version: 03/19/2024 Facility Id: 2-297208				
APT BUILDING	***208 5TH AVENUE***	***ESE 1/8 - 1/4 (0.187 mi.)***	***CN2300***	***517***
Database: AST, Date of Government Version: 03/19/2024 Facility Id: 2-044814				
210 - 5TH AVENUE	210 - 5TH AVENUE	ESE 1/8 - 1/4 (0.187 mi.)	CN2301	517
Database: AST, Date of Government Version: 03/19/2024 Facility Id: 2-218073				
CON ED	***206 AVENUE A***	***ESE 1/8 - 1/4 (0.187 mi.)***	***CN2302***	***517***
Database: AST, Date of Government Version: 03/19/2024 Facility Id: 2-481807				
260 5TH AVE	260 5TH AVE	E 1/8 - 1/4 (0.187 mi.)	CV2304	518
Database: AST, Date of Government Version: 03/19/2024 Facility Id: 2-212601				
PENNSYLVANIA BLDG CO	225 W 34 ST	NNE 1/8 - 1/4 (0.188 mi.)	DI2305	518
Database: AST, Date of Government Version: 03/19/2024 Facility Id: 2-257966				
14 SO. WILLIAMSPORT	225 WEST 34TH STREET	NNE 1/8 - 1/4 (0.188 mi.)	DI2306	518
Database: AST, Date of Government Version: 03/19/2024 Facility Id: 2-610756				
200 FIFTH AVENUE	200 FIFTH AVENUE	SE 1/8 - 1/4 (0.188 mi.)	DG2312	519
Database: AST, Date of Government Version: 03/19/2024 Facility Id: 2-256102				
32 WEST 20TH STREET	32 WEST 20TH STREET	S 1/8 - 1/4 (0.189 mi.)	CS2322	522
Database: AST, Date of Government Version: 03/19/2024 Facility Id: 2-268011				
DINO & SONS REALTY C	220 5TH AVE	E 1/8 - 1/4 (0.189 mi.)	DA2328	524
Database: AST, Date of Government Version: 03/19/2024 Facility Id: 2-282650				
186 FIFTH AVENUE CON	186 FIFTH AVENUE	SE 1/8 - 1/4 (0.190 mi.)	CM2329	524
Database: AST, Date of Government Version: 03/19/2024 Facility Id: 2-063886				
THOR 172 FIFTH AVENU	172 FIFTH AVENUE	SE 1/8 - 1/4 (0.190 mi.)	CM2330	524
Database: AST, Date of Government Version: 03/19/2024				

Facility Id: 2-345792

174 5TH AVE LLC Database: AST, Date of Government Version: 03/19/2024 Facility Id: 2-331651	174 FIFTH AVENUE	SE 1/8 - 1/4 (0.194 mi.)	CM2368	532
230 5TH AVE BUILDING Database: AST, Date of Government Version: 03/19/2024 Facility Id: 2-481823	***230 5TH AVE***	***E 1/8 - 1/4 (0.194 mi.)***	***DA2370***	***533***
320 FIFTH AVE Database: AST, Date of Government Version: 03/19/2024 Facility Id: 2-326356	320 FIFTH AVENUE	ENE 1/8 - 1/4 (0.195 mi.)	DO2375	534
BROOKFIELD 2 - MANHA Database: AST, Date of Government Version: 03/19/2024 Facility Id: 2-613386	375 9TH AVENUES	NNW 1/8 - 1/4 (0.197 mi.)	DL2387	537
CBRE PROPERTY MANAGE Database: AST, Date of Government Version: 03/19/2024 Facility Id: 2-032581	295 FIFTH AVENUE	ENE 1/8 - 1/4 (0.197 mi.)	CT2388	537
13-15 WEST 20 REALTY Database: AST, Date of Government Version: 03/19/2024 Facility Id: 2-349674	13-15 WEST 20TH STRE	SSE 1/8 - 1/4 (0.199 mi.)	CS2405	541
DAVID KAY ASSOCIATES Database: AST, Date of Government Version: 03/19/2024 Facility Id: 2-269514	212 W 35TH ST	NNE 1/8 - 1/4 (0.200 mi.)	DR2416	543
20 WEST 20TH ST Database: AST, Date of Government Version: 03/19/2024 Facility Id: 2-249599	20 WEST 20TH ST	SSE 1/8 - 1/4 (0.201 mi.)	CS2421	544
635 6TH AVE Database: AST, Date of Government Version: 03/19/2024 Facility Id: 2-613233	635 6TH AVE.	S 1/8 - 1/4 (0.201 mi.)	DT2431	547
636 SIXTH AVENUE Database: AST, Date of Government Version: 03/19/2024 Facility Id: 2-340960	636 6TH AVENUE	S 1/8 - 1/4 (0.201 mi.)	DT2435	548
260 WEST 35TH STREET Database: AST, Date of Government Version: 03/19/2024 Facility Id: 2-613306	206 WEST 35TH STREET	NNE 1/8 - 1/4 (0.201 mi.)	CR2440	549
ABNER PROPERTIES COM Database: AST, Date of Government Version: 03/19/2024 Facility Id: 2-289272	39 WEST 19TH STREET	S 1/8 - 1/4 (0.203 mi.)	CZ2469	555
166 FIFTH AVE LLC Database: AST, Date of Government Version: 03/19/2024 Facility Id: 2-063312	166 FIFTH AVENUE	SSE 1/8 - 1/4 (0.205 mi.)	DF2472	556
261 5TH AVE Database: AST, Date of Government Version: 03/19/2024 Facility Id: 2-070475	261 FIFTH AVENUE	E 1/8 - 1/4 (0.206 mi.)	CV2483	558
HERALD SQUARE OWNER, Database: AST, Date of Government Version: 03/19/2024 Facility Id: 2-334812	1328 BROADWAY	NE 1/8 - 1/4 (0.206 mi.)	DW2498	561
303 FIFTH AVENUE INC Database: AST, Date of Government Version: 03/19/2024 Facility Id: 2-600489	303 FIFTH AVENUE	ENE 1/8 - 1/4 (0.207 mi.)	CT2505	563
245 FIFTH OWNER, LLC Database: AST, Date of Government Version: 03/19/2024	245 FIFTH AVENUE	E 1/8 - 1/4 (0.207 mi.)	DA2507	564

Facility Id: 2-070483

PROFILE ENTERPRISES Database: AST, Date of Government Version: 03/19/2024 Facility Id: 2-359610	224 WEST 35TH STREET	NNE 1/8 - 1/4 (0.207 mi.)	DI2508	564
THOR 164 5TH AVENUE Database: AST, Date of Government Version: 03/19/2024 Facility Id: 2-114170	164 FIFTH AVENUE	SSE 1/8 - 1/4 (0.208 mi.)	DF2512	565
330 FIFTH AVENUE SKY Database: AST, Date of Government Version: 03/19/2024 Facility Id: 2-600006	330 FIFTH AVENUE	ENE 1/8 - 1/4 (0.208 mi.)	DO2520	566
CHELSEA SUNSHINE LLC Database: AST, Date of Government Version: 03/19/2024 Facility Id: 2-054933	37 WEST 19TH STREET	S 1/8 - 1/4 (0.208 mi.)	CZ2522	567
307 FIFTH AVENUE Database: AST, Date of Government Version: 03/19/2024 Facility Id: 2-057622	307 FIFTH AVENUE	ENE 1/8 - 1/4 (0.208 mi.)	CT2527	568
HAMPTON INDUSTRIES I Database: AST, Date of Government Version: 03/19/2024 Facility Id: 2-065005	15 WEST 34TH ST	NE 1/8 - 1/4 (0.208 mi.)	DH2528	568
KEW MANAGEMENT CORP Database: AST, Date of Government Version: 03/19/2024 Facility Id: 2-084379	255 5TH AVENUE	E 1/8 - 1/4 (0.209 mi.)	CV2557	574
175 5TH AVENUE Database: AST, Date of Government Version: 03/19/2024 Facility Id: 2-333735	175 FIFTH AVENUE	SE 1/8 - 1/4 (0.211 mi.)	DP2581	579
225 FIFTH AVENUE Database: AST, Date of Government Version: 03/19/2024 Facility Id: 2-480827	225 FIFTH AVENUE	E 1/8 - 1/4 (0.211 mi.)	DA2582	579
162 FIFTH AVENUE LEA Database: AST, Date of Government Version: 03/19/2024 Facility Id: 2-480142	162 FIFTH AVENUE	SSE 1/8 - 1/4 (0.211 mi.)	DF2583	580
11 WEST 34TH STREET Database: AST, Date of Government Version: 03/19/2024 Facility Id: 2-611382	11 WEST 34TH STREET	NE 1/8 - 1/4 (0.212 mi.)	DH2585	580
17-19 WEST 34TH STRE Database: AST, Date of Government Version: 03/19/2024 Facility Id: 2-603399	17-19 WEST 34TH STRE	NE 1/8 - 1/4 (0.214 mi.)	DH2595	583
281 5TH AVE Database: AST, Date of Government Version: 03/19/2024 Facility Id: 2-330973	281 FIFTH AVENUE	ENE 1/8 - 1/4 (0.214 mi.)	DN2598	583
LOWER FIFTH REALTY Database: AST, Date of Government Version: 03/19/2024 Facility Id: 2-364541	178-180 FIFTH AVENUE	SE 1/8 - 1/4 (0.215 mi.)	DP2605	585
267 FIFTH AVENUE Database: AST, Date of Government Version: 03/19/2024 Facility Id: 2-605655	267 FIFTH AVENUE	E 1/8 - 1/4 (0.215 mi.)	DN2606	586
MANHATTAN CENTER Database: AST, Date of Government Version: 03/19/2024 Facility Id: 2-606038	311 W 34 STREET	N 1/8 - 1/4 (0.216 mi.)	EA2616	588
319 FIFTH AVE Database: AST, Date of Government Version: 03/19/2024	319 FIFTH AVENUE	ENE 1/8 - 1/4 (0.217 mi.)	DO2617	588

Facility Id: 2-159158

CHELSEA GREEN ASSOCI Database: AST, Date of Government Version: 03/19/2024 Facility Id: 2-238724	625 AVENUE OF THE AM	SSW 1/8 - 1/4 (0.217 mi.)	DT2618	588
240 W35, LLC Database: AST, Date of Government Version: 03/19/2024 Facility Id: 2-603811	240 WEST 35TH STREET	N 1/8 - 1/4 (0.220 mi.)	DI2646	594
THE GREGORY HOTEL Database: AST, Date of Government Version: 03/19/2024 Facility Id: 2-605643	42 WEST 35TH STREET	NE 1/8 - 1/4 (0.220 mi.)	EB2648	594
TANK ROOM Database: AST, Date of Government Version: 03/19/2024 Facility Id: 2-197955	***147 WEST 35TH ST***	***NNE 1/8 - 1/4 (0.222 mi.)***	***EE2674***	***601***
131 W 35TH ST TENANT Database: AST, Date of Government Version: 03/19/2024 Facility Id: 2-291331	131 W 35TH ST	NNE 1/8 - 1/4 (0.222 mi.)	DX2685	603
BWH NV ASSOCIATES Database: AST, Date of Government Version: 03/19/2024 Facility Id: 2-608365	325 FIFTH AVENUE	ENE 1/8 - 1/4 (0.222 mi.)	DO2687	604
S I K ASSOCAITES Database: AST, Date of Government Version: 03/19/2024 Facility Id: 2-284432	462 SEVENTH AVE	NNE 1/8 - 1/4 (0.222 mi.)	DR2692	605
THE ARSENAL COMPANY, Database: AST, Date of Government Version: 03/19/2024 Facility Id: 2-602052	463 SEVENTH AVENUE	NNE 1/8 - 1/4 (0.222 mi.)	EE2697	606
315 FIFTH AVENUE Database: AST, Date of Government Version: 03/19/2024 Facility Id: 2-291404	315 FIFTH AVENUE	ENE 1/8 - 1/4 (0.223 mi.)	DO2708	609
THE 160 FIFTH AVENUE Database: AST, Date of Government Version: 03/19/2024 Facility Id: 2-248460	160 FIFTH AVENUE	SSE 1/8 - 1/4 (0.224 mi.)	DF2713	610
155 5TH AVE Database: AST, Date of Government Version: 03/19/2024 Facility Id: 2-601388	155 5TH AVENUE	SE 1/8 - 1/4 (0.225 mi.)	DP2718	611
248 WEST 35 STREET L Database: AST, Date of Government Version: 03/19/2024 Facility Id: 2-198838	248 WEST 35TH STREET	N 1/8 - 1/4 (0.225 mi.)	DI2719	611
620 SIXTH AVE Database: AST, Date of Government Version: 03/19/2024 Facility Id: 2-192317	620 AVENUE OF THE AM	S 1/8 - 1/4 (0.225 mi.)	DT2721	611
213 W 35TH ST Database: AST, Date of Government Version: 03/19/2024 Facility Id: 2-218340	213 WEST 35TH STREET	NNE 1/8 - 1/4 (0.226 mi.)	DR2727	613
BROOKLFIELD-1 MANHAT Database: AST, Date of Government Version: 03/19/2024 Facility Id: 2-613042	395 9TH AVENUE	NNW 1/8 - 1/4 (0.228 mi.)	EH2746	618
COLLINGWOOD HOTEL Database: AST, Date of Government Version: 03/19/2024 Facility Id: 2-333875	45 W 35 ST	NE 1/8 - 1/4 (0.228 mi.)	EB2748	618
NEW YORKER HOTEL Database: AST, Date of Government Version: 03/19/2024	***481 8TH AVE***	***N 1/8 - 1/4 (0.230 mi.)***	***EA2755***	***620***

Facility Id: 2-603807

469 7TH AVE — 469 SEVENTH AVENUE — NNE 1/8 - 1/4 (0.230 mi.) — EE2761 — 621
Database: AST, Date of Government Version: 03/19/2024
Facility Id: 2-148024

HRC CORPORATION — 156 FIFTH AVENUE — SSE 1/8 - 1/4 (0.231 mi.) — EG2766 — 623
Database: AST, Date of Government Version: 03/19/2024
Facility Id: 2-318787

225 W 35TH ST ASSOCI — 225 WEST 35TH STREET — NNE 1/8 - 1/4 (0.231 mi.) — DR2768 — 623
Database: AST, Date of Government Version: 03/19/2024
Facility Id: 2-150150

NYMAK CO — 6 E 30TH ST — E 1/8 - 1/4 (0.232 mi.) — DN2773 — 624
Database: AST, Date of Government Version: 03/19/2024
Facility Id: 2-286540

KAUFWEIN 470 ASSOCIA — 470 SEVENTH AVENUE — NNE 1/8 - 1/4 (0.233 mi.) — DR2781 — 626
Database: AST, Date of Government Version: 03/19/2024
Facility Id: 2-202770

149 5TH AVENUE — 149 FIFTH AVENUE — SSE 1/8 - 1/4 (0.234 mi.) — EG2784 — 627
Database: AST, Date of Government Version: 03/19/2024
Facility Id: 2-100137

MANHOLE # 34622 — 1ST AVE AND 33RD ST — ENE 1/8 - 1/4 (0.234 mi.) — EM2790 — 628
Database: AST, Date of Government Version: 03/19/2024
Facility Id: 2-331910

MALWIN REALTY LLC — 3 E 28TH ST — E 1/8 - 1/4 (0.235 mi.) — EC2794 — 629
Database: AST, Date of Government Version: 03/19/2024
Facility Id: 2-271659

ESRT 1333 BROADWAY, — 1333 BROADWAY — NNE 1/8 - 1/4 (0.235 mi.) — DX2795 — 629
Database: AST, Date of Government Version: 03/19/2024
Facility Id: 2-054747

1 WEST 34TH ST — 1 WEST 34TH ST — ENE 1/8 - 1/4 (0.235 mi.) — EN2796 — 630
Database: AST, Date of Government Version: 03/19/2024
Facility Id: 2-042803

254-258 W 35TH ST LL — 254-258 W 35 ST — N 1/8 - 1/4 (0.235 mi.) — EL2798 — 630
Database: AST, Date of Government Version: 03/19/2024
Facility Id: 2-282987

INSTRATA NOMAD — 10 EAST 29TH ST — E 1/8 - 1/4 (0.236 mi.) — EC2803 — 631
Database: AST, Date of Government Version: 03/19/2024
Facility Id: 2-607877

SOLOMON SMITH BARNEY — 333 WEST 34TH STREET — N 1/8 - 1/4 (0.238 mi.) — EK2825 — 636
Database: AST, Date of Government Version: 03/19/2024
Facility Id: 2-606121

237-245 WEST 35TH ST — 237 WEST 35TH STREET — NNE 1/8 - 1/4 (0.240 mi.) — EL2838 — 639
Database: AST, Date of Government Version: 03/19/2024
Facility Id: 2-160407

35 WEST 35TH STREET — 35 WEST 35 ST — NE 1/8 - 1/4 (0.240 mi.) — EB2841 — 639
Database: AST, Date of Government Version: 03/19/2024
Facility Id: 2-159077

EAST TWENTY SIXTH AS — 11 EAST 26TH STREET — ESE 1/8 - 1/4 (0.243 mi.) — DQ2873 — 647
Database: AST, Date of Government Version: 03/19/2024
Facility Id: 2-602031

6 EAST 32ND STREET — 6 EAST 32 ST — ENE 1/8 - 1/4 (0.243 mi.) — ET2875 — 647
Database: AST, Date of Government Version: 03/19/2024

Facility Id: 2-605760

EMPIRE STATE BUILDIN — 350 FIFTH AVENUE — ENE 1/8 - 1/4 (0.244 mi.) — EM2884 — 649
Database: AST, Date of Government Version: 03/19/2024
Facility Id: 2-612799

HADJI BABA PROPERTIE — 152 W. 36TH ST. — NNE 1/8 - 1/4 (0.245 mi.) — EE2901 — 654
Database: AST, Date of Government Version: 03/19/2024
Facility Id: 2-606160

TIMES SQUARE REALTY — 150 WEST 36 STREET — NNE 1/8 - 1/4 (0.245 mi.) — EE2903 — 654
Database: AST, Date of Government Version: 03/19/2024
Facility Id: 2-293962

25-35 ST. NICHOLAS T — 25-35 ST. NICHOLAS T — NE 1/8 - 1/4 (0.245 mi.) — EB2904 — 654
Database: AST, Date of Government Version: 03/19/2024
Facility Id: 2-607977

142 WEST 36TH STREET — 142 WEST 36TH STREET — NNE 1/8 - 1/4 (0.245 mi.) — EE2912 — 657
Database: AST, Date of Government Version: 03/19/2024
Facility Id: 2-309125

KAUFMAN ARCADE ASSOC — 132 WEST 36TH STREET — NNE 1/8 - 1/4 (0.245 mi.) — EE2916 — 658
Database: AST, Date of Government Version: 03/19/2024
Facility Id: 2-290300

MAJESTIC PROPERTY MA — 141 5TH AVENUE — SSE 1/8 - 1/4 (0.245 mi.) — EG2919 — 658
Database: AST, Date of Government Version: 03/19/2024
Facility Id: 2-056510

264 W. 35TH ST. — 264 WEST 35TH STREET — N 1/8 - 1/4 (0.246 mi.) — EU2923 — 659
Database: AST, Date of Government Version: 03/19/2024
Facility Id: 2-605984

ELEVEN FIFTEEN ASSOC — 16 MADISON SQUARE WE — ESE 1/8 - 1/4 (0.247 mi.) — DQ2942 — 664
Database: AST, Date of Government Version: 03/19/2024
Facility Id: 2-608728

83-85 FIRST AVE OWNE — 347 EAST 5TH STREET — ENE 1/8 - 1/4 (0.248 mi.) — EM2955 — 667
Database: AST, Date of Government Version: 03/19/2024
Facility Id: 2-291463

ADAMS & MILLER — 247 WEST 35TH STREET — N 1/8 - 1/4 (0.248 mi.) — EL2961 — 669
Database: AST, Date of Government Version: 03/19/2024
Facility Id: 2-605447

70 W 36 ST — 70 WEST 36TH STREET — NE 1/8 - 1/4 (0.250 mi.) — EB2977 — 672
Database: AST, Date of Government Version: 03/19/2024
Facility Id: 2-477532

SL GREEN OPERATING P — 70 WEST 36TH STREET — NE 1/8 - 1/4 (0.250 mi.) — EB2978 — 673
Database: AST, Date of Government Version: 03/19/2024
Facility Id: 2-330744

Lower Elevation	Address	Direction / Distance	Map ID	Page

NELCO SEWING MACHINE — 164 WEST 25TH STREET — 0 - 1/8 (0.000 mi.) — I240 — 61
Database: AST, Date of Government Version: 03/19/2024
Facility Id: 2-148857

F M RING ASSOCIATES, — 245- 7TH AVE — 0 - 1/8 (0.000 mi.) — N254 — 64
Database: AST, Date of Government Version: 03/19/2024
Facility Id: 2-289833

147 WEST 24TH STREET — 147 WEST 24TH STREET — 0 - 1/8 (0.000 mi.) — N258 — 65
Database: AST, Date of Government Version: 03/19/2024

Facility Id: 2-608111

SUN K. MIN | 149 W 24TH ST | 0 - 1/8 (0.000 mi.) | N274 | 68
Database: AST, Date of Government Version: 03/19/2024
Facility Id: 2-612269

142 W. 24TH STREET | ***142 W. 24TH STREET*** | ***0 - 1/8 (0.000 mi.)*** | ***N289*** | ***71***
Database: AST, Date of Government Version: 03/19/2024
Facility Id: 2-276634

148 W 24TH ST TENANT | 148 W 24TH ST | 0 - 1/8 (0.000 mi.) | N299 | 73
Database: AST, Date of Government Version: 03/19/2024
Facility Id: 2-291374

155 WEST 23RD STREET | 155 WEST 23RD STREET | 0 - 1/8 (0.000 mi.) | O307 | 75
Database: AST, Date of Government Version: 03/19/2024
Facility Id: 2-278114

136 LOFT CORP | 136 WEST 24TH STREET | 0 - 1/8 (0.000 mi.) | P309 | 75
Database: AST, Date of Government Version: 03/19/2024
Facility Id: 2-280933

400 EIGHTH AVENUE | 400 EIGHTH AVENUE | 0 - 1/8 (0.000 mi.) | S332 | 80
Database: AST, Date of Government Version: 03/19/2024
Facility Id: 2-236152

ART DECO CONDOMINIUM | 252 WEST 30TH ST | 0 - 1/8 (0.000 mi.) | S340 | 82
Database: AST, Date of Government Version: 03/19/2024
Facility Id: 2-611467

242 W 30TH ST | 242 WEST 30TH STREET | 0 - 1/8 (0.000 mi.) | S343 | 83
Database: AST, Date of Government Version: 03/19/2024
Facility Id: 2-097950

249 WEST 29TH OWNERS | 249 WEST 29TH STREET | 0 - 1/8 (0.000 mi.) | S345 | 83
Database: AST, Date of Government Version: 03/19/2024
Facility Id: 2-606383

MB HAMPTONS LLC | 224 WEST 30TH STREET | 0 - 1/8 (0.000 mi.) | T354 | 86
Database: AST, Date of Government Version: 03/19/2024
Facility Id: 2-251666

245 WEST 29 LLC | 245 WEST 29TH STREET | 0 - 1/8 (0.000 mi.) | T356 | 86
Database: AST, Date of Government Version: 03/19/2024
Facility Id: 2-369446

J.R. BUILDING ASSOCI | 231 WEST 29TH STREET | 0 - 1/8 (0.000 mi.) | T417 | 99
Database: AST, Date of Government Version: 03/19/2024
Facility Id: 2-606107

KEW MANAGEMENT CORP | 227 WEST 29TH STREET | 0 - 1/8 (0.000 mi.) | T425 | 101
Database: AST, Date of Government Version: 03/19/2024
Facility Id: 2-084344

214-226 WEST 29TH ST | 214-226 WEST 29TH ST | 0 - 1/8 (0.000 mi.) | U487 | 114
Database: AST, Date of Government Version: 03/19/2024
Facility Id: 2-063835

210 WEST 29TH STREET | 210 W 29TH ST | 0 - 1/8 (0.000 mi.) | C499 | 117
Database: AST, Date of Government Version: 03/19/2024
Facility Id: 2-253022

229 WEST 28TH STREET | 229 WEST 28TH STREET | 0 - 1/8 (0.000 mi.) | AA584 | 135
Database: AST, Date of Government Version: 03/19/2024
Facility Id: 2-248851

243 WEST 30TH REALTY | 243 WEST 30TH ST | N 0 - 1/8 (0.015 mi.) | U777 | 177
Database: AST, Date of Government Version: 03/19/2024

Facility Id: 2-085189

251 WEST 30TH-JUSTIN Database: AST, Date of Government Version: 03/19/2024 Facility Id: 2-606032	251 WEST 30TH STREET	N 0 - 1/8 (0.015 mi.)	S781	178
259 WEST 30TH ST Database: AST, Date of Government Version: 03/19/2024 Facility Id: 2-155314	259 WEST 30TH ST	N 0 - 1/8 (0.015 mi.)	S789	180
247 WEST 30TH STREET Database: AST, Date of Government Version: 03/19/2024 Facility Id: 2-099201	247 WEST 30TH STREET	N 0 - 1/8 (0.015 mi.)	AD796	181
148 W 23RD ST Database: AST, Date of Government Version: 03/19/2024 Facility Id: 2-282588	148 W 23RD ST	SW 0 - 1/8 (0.019 mi.)	R849	192
GREENHORN DEVELOPMEN Database: AST, Date of Government Version: 03/19/2024 Facility Id: 2-612620	142-146 WEST 23RD ST	SSW 0 - 1/8 (0.019 mi.)	R852	193
136/140 W 23RD STREE Database: AST, Date of Government Version: 03/19/2024 Facility Id: 2-607103	136/140 WEST 23RD ST	SSW 0 - 1/8 (0.019 mi.)	R854	193
238-240 7TH AVENUE C Database: AST, Date of Government Version: 03/19/2024 Facility Id: 2-605787	200 WEST 24TH STREET	W 0 - 1/8 (0.022 mi.)	N862	195
ARADCO LTD. Database: AST, Date of Government Version: 03/19/2024 Facility Id: 2-332046	207 W 25TH ST	NW 0 - 1/8 (0.025 mi.)	I882	199
201 W 26 L.L.C./200- Database: AST, Date of Government Version: 03/19/2024 Facility Id: 2-607111	200 WEST 26TH STREET	NNW 0 - 1/8 (0.025 mi.)	I888	201
MUHLENBERG BRANCH LI Database: AST, Date of Government Version: 03/19/2024 Facility Id: 2-603921	209 WEST 23RD STREET	W 0 - 1/8 (0.033 mi.)	O911	205
147 WEST 22ND ST. CO Database: AST, Date of Government Version: 03/19/2024 Facility Id: 2-606012	147 WEST 22ND STREET	SW 0 - 1/8 (0.047 mi.)	AS1021	230
308 W 30 ST Database: AST, Date of Government Version: 03/19/2024 Facility Id: 2-236780	308 WEST 30TH STREET	NNW 0 - 1/8 (0.048 mi.)	AL1025	231
APARTMENT BUILDING Database: AST, Date of Government Version: 03/19/2024 Facility Id: 2-276693	***208 WEST 23RD STREET***	***W 0 - 1/8 (0.048 mi.)***	***AN1028***	***232***
TOP OF THE LOFTS, IN Database: AST, Date of Government Version: 03/19/2024 Facility Id: 2-276413	129 WEST 22ND STREET	SSW 0 - 1/8 (0.048 mi.)	AF1033	233
ST FRANCIS RESIDENCE Database: AST, Date of Government Version: 03/19/2024 Facility Id: 2-399027	155 WEST 22ND ST	SW 0 - 1/8 (0.050 mi.)	AN1046	236
FLORENCIA PROPERTIES Database: AST, Date of Government Version: 03/19/2024 Facility Id: 2-606159	145 W. 22ND ST.	SSW 0 - 1/8 (0.050 mi.)	AS1056	238
27TH STREET APARTMEN Database: AST, Date of Government Version: 03/19/2024	250 WEST 27TH STREET	NNW 0 - 1/8 (0.064 mi.)	AU1169	263

Facility Id: 2-314498				
BLUE 8 REALTY, LLC Database: AST, Date of Government Version: 03/19/2024 Facility Id: 2-306541	336 8TH AVENUE	NW 0 - 1/8 (0.064 mi.)	AU1171	264
5537-225 WEST 23RD & Database: AST, Date of Government Version: 03/19/2024 Facility Id: 2-234079	***225 W 23RD ST***	***W 0 - 1/8 (0.064 mi.)***	***AK1181***	***266***
236 WEST 27TH STREET Database: AST, Date of Government Version: 03/19/2024 Facility Id: 2-149357	236 WEST 27TH STREET	NNW 0 - 1/8 (0.065 mi.)	AY1185	267
CHELSEA TELEVISION S Database: AST, Date of Government Version: 03/19/2024 Facility Id: 2-606154	221 WEST 26TH STREET	NNW 0 - 1/8 (0.068 mi.)	AJ1207	272
166 W. 22 ST. OWNERS Database: AST, Date of Government Version: 03/19/2024 Facility Id: 2-606009	166 WEST 22ND STREET	SW 0 - 1/8 (0.068 mi.)	AN1211	273
150 WEST 22ND ST Database: AST, Date of Government Version: 03/19/2024 Facility Id: 2-251895	150 WEST 22ND ST	SW 0 - 1/8 (0.072 mi.)	AS1235	278
HEXAGON ASSOCIATES Database: AST, Date of Government Version: 03/19/2024 Facility Id: 2-601374	140-144 WEST 22ND ST	SSW 0 - 1/8 (0.072 mi.)	AS1243	280
CHELSEA HOTEL Database: AST, Date of Government Version: 03/19/2024 Facility Id: 2-600721	216 WEST 23RD STREET	W 0 - 1/8 (0.072 mi.)	BA1246	280
136 WEST 22ND STREET Database: AST, Date of Government Version: 03/19/2024 Facility Id: 2-606438	136 WEST 22ND STREET	SSW 0 - 1/8 (0.073 mi.)	AS1249	281
126 WEST 22ND STREET Database: AST, Date of Government Version: 03/19/2024 Facility Id: 2-149322	126 WEST 22ND STREET	SSW 0 - 1/8 (0.073 mi.)	AS1257	283
203 7TH AVENUE Database: AST, Date of Government Version: 03/19/2024 Facility Id: 2-471232	203 7TH AVENUE	SW 0 - 1/8 (0.073 mi.)	AN1259	283
203 7TH AVENUE Database: AST, Date of Government Version: 03/19/2024 Facility Id: 2-606840	203 7TH AVENUE	SW 0 - 1/8 (0.073 mi.)	AN1260	284
212 W. 22 REALTY LLC Database: AST, Date of Government Version: 03/19/2024 Facility Id: 2-032549	212 WEST 22ND STREET	WSW 0 - 1/8 (0.076 mi.)	AN1275	287
CHELSEA HOTEL Database: AST, Date of Government Version: 03/19/2024 Facility Id: 2-606011	222 WEST 23RD STREET	W 0 - 1/8 (0.077 mi.)	BA1288	290
24TH STREET HOLDING Database: AST, Date of Government Version: 03/19/2024 Facility Id: 2-241555	228-232 WEST 24 ST	WNW 0 - 1/8 (0.079 mi.)	AK1313	295
225-25 HOUSING CORP. Database: AST, Date of Government Version: 03/19/2024 Facility Id: 2-606196	225 WEST 25TH STREET	NW 0 - 1/8 (0.080 mi.)	AG1325	298
CHELSEA TOWN LLC Database: AST, Date of Government Version: 03/19/2024	320 WEST 30TH STREET	NNW 0 - 1/8 (0.081 mi.)	AL1336	300

Facility Id: 2-332607

226 WEST 26TH ST LLC Database: AST, Date of Government Version: 03/19/2024 Facility Id: 2-606021	226 WEST 26TH STREET	NW 0 - 1/8 (0.081 mi.)	AQ1340	301
CHELSEA PARTNERS I, Database: AST, Date of Government Version: 03/19/2024 Facility Id: 2-604029	247-249 WEST 26 ST.	NW 0 - 1/8 (0.086 mi.)	AY1367	307
CHELSEA PARTNERS Database: AST, Date of Government Version: 03/19/2024 Facility Id: 2-606493	251 WEST 26TH STREET	NW 0 - 1/8 (0.086 mi.)	AU1368	307
322 8TH AVE Database: AST, Date of Government Version: 03/19/2024 Facility Id: 2-281247	322 EIGHTH AVENUE	NW 0 - 1/8 (0.088 mi.)	AU1381	310
191 SEVENTH AVENUE C Database: AST, Date of Government Version: 03/19/2024 Facility Id: 2-398802	191 SEVENTH AVENUE	SW 0 - 1/8 (0.088 mi.)	AN1387	312
233-53 WEST 22ND ST Database: AST, Date of Government Version: 03/19/2024 Facility Id: 2-243485	233-53 WEST 22ND ST	W 0 - 1/8 (0.088 mi.)	BA1388	312
CHELSEA 25 LLC Database: AST, Date of Government Version: 03/19/2024 Facility Id: 2-239259	231 WEST 25TH ST	NW 0 - 1/8 (0.091 mi.)	BF1402	315
23RD ST LOFT CORPORA Database: AST, Date of Government Version: 03/19/2024 Facility Id: 2-241288	241 WEST 23RD ST	W 0 - 1/8 (0.092 mi.)	BA1414	318
133 WEST 21ST STREET Database: AST, Date of Government Version: 03/19/2024 Facility Id: 2-310220	133-141 WEST 21 STRE	SSW 0 - 1/8 (0.096 mi.)	BB1438	323
RESIDENTIAL BUILDING Database: AST, Date of Government Version: 03/19/2024 Facility Id: 2-234028	***250 WEST 24TH STREET***	***WNW 0 - 1/8 (0.097 mi.)***	***BL1451***	***326***
238 WEST 24TH STREET Database: AST, Date of Government Version: 03/19/2024 Facility Id: 2-605955	238 WEST 24 TH ST.	WNW 0 - 1/8 (0.097 mi.)	BL1452	326
333-335 W 29TH STREE Database: AST, Date of Government Version: 03/19/2024 Facility Id: 2-083828	333-335 W 29TH STREE	NNW 0 - 1/8 (0.098 mi.)	AV1453	326
THE FRENCH APARTMENT Database: AST, Date of Government Version: 03/19/2024 Facility Id: 2-090921	330 WEST 30TH STREET	NNW 0 - 1/8 (0.098 mi.)	BG1465	329
155 WEST 21ST STREET Database: AST, Date of Government Version: 03/19/2024 Facility Id: 2-610736	155 WEST 21ST STREET	SW 0 - 1/8 (0.099 mi.)	BN1475	331
CAPITOL BUILDING LOF Database: AST, Date of Government Version: 03/19/2024 Facility Id: 2-334987	236 WEST 26 STREET	NW 0 - 1/8 (0.100 mi.)	BF1484	334
201 WEST 21 ST TENAN Database: AST, Date of Government Version: 03/19/2024 Facility Id: 2-147206	201 WEST 21ST STREET	WSW 0 - 1/8 (0.103 mi.)	BK1518	341
211 WEST 21ST STREET Database: AST, Date of Government Version: 03/19/2024	211 WEST 21ST STREET	WSW 0 - 1/8 (0.106 mi.)	BK1538	345

Facility Id: 2-085898

HAG REALTY LLC Database: AST, Date of Government Version: 03/19/2024 Facility Id: 2-605977	250 WEST 26TH ST.	NW 0 - 1/8 (0.110 mi.)	AY1585	356
WEST 25TH STREET OWN Database: AST, Date of Government Version: 03/19/2024 Facility Id: 2-602114	254 WEST 25TH STREET	NW 0 - 1/8 (0.113 mi.)	BF1614	363
217 W 21ST ST LP Database: AST, Date of Government Version: 03/19/2024 Facility Id: 2-070262	217 WEST 21ST STREET	WSW 0 - 1/8 (0.114 mi.)	BK1626	366
ABE HARUVI C/O EJAM Database: AST, Date of Government Version: 03/19/2024 Facility Id: 2-195049	245 WEST 25TH ST	NW 0 - 1/8 (0.114 mi.)	BF1627	366
CHELSEA GARDENS OWNE Database: AST, Date of Government Version: 03/19/2024 Facility Id: 2-234036	255 WEST 23RD STREET	W 0 - 1/8 (0.115 mi.)	BL1630	366
255 WEST 22ND STREET Database: AST, Date of Government Version: 03/19/2024 Facility Id: 2-091200	255 WEST 22ND STREET	W 0 - 1/8 (0.116 mi.)	BW1638	368
NORTHSIDE REALTY COR Database: AST, Date of Government Version: 03/19/2024 Facility Id: 2-606068	162 WEST 21ST STREET	SW 0 - 1/8 (0.117 mi.)	BK1646	370
150 WEST 21ST, LLC Database: AST, Date of Government Version: 03/19/2024 Facility Id: 2-194042	150 WEST 21ST ST	SW 0 - 1/8 (0.121 mi.)	BN1670	375
244 W 22 STREET LLC Database: AST, Date of Government Version: 03/19/2024 Facility Id: 2-198064	244 WEST 22ND STREET	W 0 - 1/8 (0.121 mi.)	BW1680	377
21 CHELSEA LLC Database: AST, Date of Government Version: 03/19/2024 Facility Id: 2-607148	120 WEST 21ST STREET	SSW 0 - 1/8 (0.121 mi.)	BB1686	379
246 WEST 22ND ST Database: AST, Date of Government Version: 03/19/2024 Facility Id: 2-095613	246 WEST 22ND ST	W 0 - 1/8 (0.125 mi.)	BW1723	387
264-266 W 25 ST Database: AST, Date of Government Version: 03/19/2024 Facility Id: 2-601518	264 WEST 25TH STREET	NW 1/8 - 1/4 (0.126 mi.)	BF1729	388
347 CORP Database: AST, Date of Government Version: 03/19/2024 Facility Id: 2-606037	347 W. 29TH ST.	NNW 1/8 - 1/4 (0.127 mi.)	CB1737	390
223 WEST 21ST ST Database: AST, Date of Government Version: 03/19/2024 Facility Id: 2-213365	223 WEST 21ST STREET	WSW 1/8 - 1/4 (0.127 mi.)	CC1740	391
261 WEST 22 ST. OWNE Database: AST, Date of Government Version: 03/19/2024 Facility Id: 2-609271	261 WEST 22ND STREET	W 1/8 - 1/4 (0.127 mi.)	BW1741	391
210 EQUITIES CORPORA Database: AST, Date of Government Version: 03/19/2024 Facility Id: 2-251712	210 WEST 21 STREET	WSW 1/8 - 1/4 (0.129 mi.)	BK1743	391
218-220 WEST 21ST ST Database: AST, Date of Government Version: 03/19/2024	218-220 WEST 21ST ST	WSW 1/8 - 1/4 (0.132 mi.)	BK1757	395

Facility Id: 2-081035

WEST 21ST STREET ASS Database: AST, Date of Government Version: 03/19/2024 Facility Id: 2-604143	214-216 WEST 21ST ST	WSW 1/8 - 1/4 (0.132 mi.)	BK1758	395
THE JEANNE D'ARC HOM Database: AST, Date of Government Version: 03/19/2024 Facility Id: 2-089273	253 WEST 24TH ST	WNW 1/8 - 1/4 (0.134 mi.)	BL1765	396
250 EQUITIES CORP Database: AST, Date of Government Version: 03/19/2024 Facility Id: 2-250481	250 WEST 22ND STREET	W 1/8 - 1/4 (0.135 mi.)	BW1769	397
233 WEST 21 ST INC. Database: AST, Date of Government Version: 03/19/2024 Facility Id: 2-403431	233 WEST 21ST STREET	WSW 1/8 - 1/4 (0.139 mi.)	BW1797	404
A & G REAL ESTATE Database: AST, Date of Government Version: 03/19/2024 Facility Id: 2-069167	135-141 WEST 20TH ST	SSW 1/8 - 1/4 (0.142 mi.)	CF1818	409
THE CHELSEA QUARTER Database: AST, Date of Government Version: 03/19/2024 Facility Id: 2-069825	129-133 WEST 20TH ST	SSW 1/8 - 1/4 (0.142 mi.)	CF1820	409
CHELSEA-WARREN CORP Database: AST, Date of Government Version: 03/19/2024 Facility Id: 2-603363	155-165 WEST 20TH ST	SW 1/8 - 1/4 (0.145 mi.)	BN1859	418
258 WEST 22ND STREET Database: AST, Date of Government Version: 03/19/2024 Facility Id: 2-606412	258 WEST 22ND STREET	W 1/8 - 1/4 (0.145 mi.)	BW1873	421
CHELSEA WARREN CORP Database: AST, Date of Government Version: 03/19/2024 Facility Id: 2-603364	165 WEST 20TH STREET	SW 1/8 - 1/4 (0.150 mi.)	CE1915	430
MUTUAL REDEVELOPMENT Database: AST, Date of Government Version: 03/19/2024 Facility Id: 2-602742	***315 WEST 25TH STREET***	***NW 1/8 - 1/4 (0.157 mi.)***	***CA1986***	***446***
262 WEST 22ND ST/MAN Database: AST, Date of Government Version: 03/19/2024 Facility Id: 2-401234	***262 WEST 22ND ST***	***W 1/8 - 1/4 (0.158 mi.)***	***BW1989***	***447***
264 WEST 22ND STREET Database: AST, Date of Government Version: 03/19/2024 Facility Id: 2-247227	264 WEST 22ND STREET	W 1/8 - 1/4 (0.162 mi.)	BW2037	458
KENSINGTON HOUSE CON Database: AST, Date of Government Version: 03/19/2024 Facility Id: 2-601252	200 WEST 20TH STREET	SW 1/8 - 1/4 (0.164 mi.)	CE2047	460
THE WESTMINSTER Database: AST, Date of Government Version: 03/19/2024 Facility Id: 2-607435	180 WEST 20TH STREET	SW 1/8 - 1/4 (0.166 mi.)	CE2064	464
ST COLUMBA SCHOOL Database: AST, Date of Government Version: 03/19/2024 Facility Id: 2-348058	331 WEST 25TH STREET	NW 1/8 - 1/4 (0.168 mi.)	CL2075	467
261 WEST 21ST STREET Database: AST, Date of Government Version: 03/19/2024 Facility Id: 2-508942	261 WEST 21ST STREET	W 1/8 - 1/4 (0.177 mi.)	DD2181	490
USPS MORGAN GMF Database: AST, Date of Government Version: 03/19/2024	***341 9 AVENUE***	***NNW 1/8 - 1/4 (0.180 mi.)***	***DC2209***	***496***

Facility Id: 2-000273

222 W 20TH STREET | 222 WEST 20TH STREET | WSW 1/8 - 1/4 (0.183 mi.) | CQ2240 | 503
Database: AST, Date of Government Version: 03/19/2024
Facility Id: 2-187615

224-30 EIGHTH AVE LL | 224 8TH AVENUE | W 1/8 - 1/4 (0.184 mi.) | DD2263 | 508
Database: AST, Date of Government Version: 03/19/2024
Facility Id: 2-256900

ENS/21 LLC | 264/268 WEST 21ST ST | WSW 1/8 - 1/4 (0.188 mi.) | DD2307 | 518
Database: AST, Date of Government Version: 03/19/2024
Facility Id: 2-604504

151 W 19TH ST | 151 W 19TH ST | SW 1/8 - 1/4 (0.188 mi.) | DJ2308 | 518
Database: AST, Date of Government Version: 03/19/2024
Facility Id: 2-249580

CHELSEA LOFTS CORP. | 139 WEST 19TH STREET | SSW 1/8 - 1/4 (0.188 mi.) | CF2310 | 519
Database: AST, Date of Government Version: 03/19/2024
Facility Id: 2-247898

JERSEY STREET ASSOCI | 133 WEST 19TH STREET | SSW 1/8 - 1/4 (0.188 mi.) | CF2314 | 520
Database: AST, Date of Government Version: 03/19/2024
Facility Id: 2-401773

19 STREET ASSOCIATES | 111-121 WEST 19 STRE | SSW 1/8 - 1/4 (0.189 mi.) | DK2321 | 521
Database: AST, Date of Government Version: 03/19/2024
Facility Id: 2-155659

10TH PCT | 230 WEST 20TH STREET | WSW 1/8 - 1/4 (0.192 mi.) | CQ2351 | 529
Database: AST, Date of Government Version: 03/19/2024
Facility Id: 2-342831

152-54 SEVENTH AVENU | 152-54 7TH AVENUE | SW 1/8 - 1/4 (0.194 mi.) | DM2358 | 530
Database: AST, Date of Government Version: 03/19/2024
Facility Id: 2-604378

245-259 W 20 ST | 251 W 20 ST | WSW 1/8 - 1/4 (0.198 mi.) | DD2392 | 538
Database: AST, Date of Government Version: 03/19/2024
Facility Id: 2-258091

301 WEST 22ND ST | 301 WEST 22ND ST | W 1/8 - 1/4 (0.198 mi.) | CX2402 | 540
Database: AST, Date of Government Version: 03/19/2024
Facility Id: 2-046906

P.S. 33 - MANHATTAN | 281 NINTH AVENUE | NW 1/8 - 1/4 (0.201 mi.) | DS2427 | 546
Database: AST, Date of Government Version: 03/19/2024
Facility Id: 2-478393

238 W 20 STREET | 238 WEST 20TH STREET | WSW 1/8 - 1/4 (0.202 mi.) | DU2444 | 550
Database: AST, Date of Government Version: 03/19/2024
Facility Id: 2-108766

300 WEST 23RD STREET | 300 WEST 23RD STREET | WNW 1/8 - 1/4 (0.203 mi.) | CX2465 | 554
Database: AST, Date of Government Version: 03/19/2024
Facility Id: 2-311286

W 19TH ASSSOC | 231-233 WEST 19TH ST | WSW 1/8 - 1/4 (0.206 mi.) | DU2473 | 556
Database: AST, Date of Government Version: 03/19/2024
Facility Id: 2-237256

FDNY ENGINE COMPANY | 146 WEST 19TH STREET | SW 1/8 - 1/4 (0.210 mi.) | DJ2559 | 575
Database: AST, Date of Government Version: 03/19/2024
Facility Id: 2-357839

235 WEST 19TH STREET | 235 WEST 19TH STREET | WSW 1/8 - 1/4 (0.210 mi.) | DU2562 | 575
Database: AST, Date of Government Version: 03/19/2024

Facility Id: 2-286206				
144 WEST 19TH ST Database: AST, Date of Government Version: 03/19/2024 Facility Id: 2-235334	144 WEST 19TH ST	SSW 1/8 - 1/4 (0.213 mi.)	DJ2589	581
210 WEST 19TH ST CON Database: AST, Date of Government Version: 03/19/2024 Facility Id: 2-398578	210 WEST 19TH ST	SW 1/8 - 1/4 (0.217 mi.)	DM2619	588
ALLERTON HOTEL Database: AST, Date of Government Version: 03/19/2024 Facility Id: 2-091642	302 WEST 22ND STREET	W 1/8 - 1/4 (0.218 mi.)	ED2630	591
300 WEST 21ST STREET Database: AST, Date of Government Version: 03/19/2024 Facility Id: 2-046892	300 WEST 21ST STREET	W 1/8 - 1/4 (0.221 mi.)	DD2667	599
220 WEST 19TH STREET Database: AST, Date of Government Version: 03/19/2024 Facility Id: 2-069396	220 WEST 19TH STREET	SW 1/8 - 1/4 (0.222 mi.)	DM2672	600
CHELSEA 19 CONDOMINI Database: AST, Date of Government Version: 03/19/2024 Facility Id: 2-332372	251 WEST 19TH STREET	WSW 1/8 - 1/4 (0.222 mi.)	DU2675	601
251/53 WEST 19TH STR Database: AST, Date of Government Version: 03/19/2024 Facility Id: 2-510572	251 WEST 19TH STREET	WSW 1/8 - 1/4 (0.222 mi.)	DU2677	601
THE CHADWIN HOUSE CO Database: AST, Date of Government Version: 03/19/2024 Facility Id: 2-194069	140 7TH AVE	SW 1/8 - 1/4 (0.224 mi.)	DM2709	609
263 9TH AVENUE REALT Database: AST, Date of Government Version: 03/19/2024 Facility Id: 2-603317	263 9TH AVENUE	NW 1/8 - 1/4 (0.226 mi.)	DS2725	612
GERMAN EV LUTHERAN C Database: AST, Date of Government Version: 03/19/2024 Facility Id: 2-258334	315 WEST 22ND STREET	W 1/8 - 1/4 (0.229 mi.)	DY2750	619
EIGHTH-19TH COMPANY Database: AST, Date of Government Version: 03/19/2024 Facility Id: 2-096121	259-265 WEST 19TH ST	WSW 1/8 - 1/4 (0.233 mi.)	DU2778	625
250 W 19TH STREET Database: AST, Date of Government Version: 03/19/2024 Facility Id: 2-600027	250 WEST 19TH STREET	WSW 1/8 - 1/4 (0.236 mi.)	DU2806	632
APT BUILDING Database: AST, Date of Government Version: 03/19/2024 Facility Id: 2-605979	161-163 WEST 18TH ST	SW 1/8 - 1/4 (0.238 mi.)	EP2813	633
145 WEST 18TH STREET Database: AST, Date of Government Version: 03/19/2024 Facility Id: 2-341614	145 WEST 18TH STREET	SSW 1/8 - 1/4 (0.238 mi.)	EP2816	634
115 W 18 STREET Database: AST, Date of Government Version: 03/19/2024 Facility Id: 2-069612	115 WEST 18TH STREET	SSW 1/8 - 1/4 (0.238 mi.)	2819	635
311 WEST 21ST STREET Database: AST, Date of Government Version: 03/19/2024 Facility Id: 2-085871	311 WEST 21ST STREET	W 1/8 - 1/4 (0.241 mi.)	ED2854	642
FASHION INSTITUTE OF Database: AST, Date of Government Version: 03/19/2024	406 WEST 31ST STREET	NNW 1/8 - 1/4 (0.241 mi.)	ER2859	643

Facility Id: 2-107247

406 WEST 31ST STREET — 406 WEST 31ST STREET — NNW 1/8 - 1/4 (0.241 mi.) — ER2860 — 644
Database: AST, Date of Government Version: 03/19/2024
Facility Id: 2-510009

ELK INVESTOR - COMME — 400 WEST 25TH ST — WNW 1/8 - 1/4 (0.243 mi.) — EI2877 — 648
Database: AST, Date of Government Version: 03/19/2024
Facility Id: 2-252107

OLD CHELSEA STATION — 217 WEST 18TH STREET — SW 1/8 - 1/4 (0.245 mi.) — ES2921 — 659
Database: AST, Date of Government Version: 03/19/2024
Facility Id: 2-365394

ELLIOTT HOUSES (CHEL — 426 WEST 27TH STREET — NW 1/8 - 1/4 (0.246 mi.) — EX2926 — 660
Database: AST, Date of Government Version: 03/19/2024
Facility Id: 2-601955

UNITED CHELSEA LLC — 264 WEST 19TH STREET — WSW 1/8 - 1/4 (0.247 mi.) — DU2937 — 663
Database: AST, Date of Government Version: 03/19/2024
Facility Id: 2-194638

NY CBS AST: A review of the NY CBS AST list, as provided by EDR, and dated 01/01/2002 has revealed that there is 1 NY CBS AST site within approximately 0.25 miles of the target property.

Lower Elevation	Address	Direction / Distance	Map ID	Page
USPS MORGAN GMF	***341 9 AVENUE***	***NNW 1/8 - 1/4 (0.180 mi.)***	***DC2209***	***496***

Facility Status: 2
Facility Status: 1
CBS Number: 2-000273

NY TANKS: A review of the NY TANKS list, as provided by EDR, has revealed that there are 5 NY TANKS sites within approximately 0.25 miles of the target property.

Equal/Higher Elevation	Address	Direction / Distance	Map ID	Page
MILTAN REALTY CO., L	135 WEST 26TH STREET	0 - 1/8 (0.000 mi.)	J161	44

Database: TANKS, Date of Government Version: 03/19/2024
Facility Id: 2-401749
Site Status: Active

25 BUILDING ASSOCIAT — 130 WEST 25TH STREET — 0 - 1/8 (0.000 mi.) — L259 — 65
Database: TANKS, Date of Government Version: 03/19/2024
Facility Id: 2-401765
Site Status: Active

PENN STATION POWER P — 246 WEST 31ST STREET — N 0 - 1/8 (0.043 mi.) — AD971 — 219
Database: TANKS, Date of Government Version: 03/19/2024
Facility Id: 2-605742
Site Status: Active

NEW YORK TELEPHONE C — 230 W 35TH ST — NNE 1/8 - 1/4 (0.214 mi.) — DI2599 — 584
Database: TANKS, Date of Government Version: 03/19/2024
Facility Id: 2-344788
Site Status: Active

83-85 FIRST AVE OWNE — 347 EAST 5TH STREET — ENE 1/8 - 1/4 (0.248 mi.) — EM2955 — 667
Database: TANKS, Date of Government Version: 03/19/2024

EXECUTIVE SUMMARY

Facility Id: 2-296791
Site Status: Active

State and tribal institutional control / engineering control registries

NY RES DECL: A review of the NY RES DECL list, as provided by EDR, has revealed that there is 1 NY RES DECL site within approximately 0.125 miles of the target property.

Equal/Higher Elevation	Address	Direction / Distance	Map ID	Page
LOT 7501,TAXBLOCK 80	***401 7 AVENUE***	***NNE 0 - 1/8 (0.079 mi.)***	***BD1314***	***295***
Database: ENV RES DECL, Date of Government Version: 03/11/2024				

NY ENG CONTROLS: A review of the NY ENG CONTROLS list, as provided by EDR, and dated 02/06/2024 has revealed that there is 1 NY ENG CONTROLS site within approximately 0.5 miles of the target property.

Equal/Higher Elevation	Address	Direction / Distance	Map ID	Page
FORMER GUARDIAN CLEA	***27-35 WEST 24TH STRE***	***ESE 0 - 1/8 (0.087 mi.)***	***AT1377***	***309***
Site Code: 440109				

NY INST CONTROL: A review of the NY INST CONTROL list, as provided by EDR, and dated 02/06/2024 has revealed that there is 1 NY INST CONTROL site within approximately 0.5 miles of the target property.

Equal/Higher Elevation	Address	Direction / Distance	Map ID	Page
FORMER GUARDIAN CLEA	***27-35 WEST 24TH STRE***	***ESE 0 - 1/8 (0.087 mi.)***	***AT1377***	***309***
Site Code: 440109				

Lists of state and tribal voluntary cleanup sites

NY VCP: A review of the NY VCP list, as provided by EDR, has revealed that there are 48 NY VCP sites within approximately 0.5 miles of the target property.

Equal/Higher Elevation	Address	Direction / Distance	Map ID	Page
112 WEST 25TH STREET	112 WEST 25TH STREET	0 - 1/8 (0.000 mi.)	M301	74
Database: VCP NYC, Date of Government Version: 03/04/2024				
211 WEST 29TH STREET	211 WEST 29TH STREET	0 - 1/8 (0.000 mi.)	U505	118
Database: VCP NYC, Date of Government Version: 03/04/2024				
1185 BROADWAY	1185 BROADWAY	ENE 0 - 1/8 (0.092 mi.)	AW1416	318
Database: VCP NYC, Date of Government Version: 03/04/2024				
7 WEST 21ST STREET	7 WEST 21ST STREET	SSE 1/8 - 1/4 (0.178 mi.)	DF2193	493
Database: VCP NYC, Date of Government Version: 03/04/2024				

EXECUTIVE SUMMARY

Equal/Higher Elevation	Address	Direction / Distance	Map ID	Page
413 NINTH AVENUE Database: VCP NYC, Date of Government Version: 03/04/2024	413-421 NINTH AVENUE	NNW 1/8 - 1/4 (0.248 mi.)	EH2968	670
321-325 WEST 35TH ST Database: VCP NYC, Date of Government Version: 03/04/2024	321 WEST 35TH STREET	N 1/4 - 1/2 (0.275 mi.)	FA2996	676
320-328 WEST 36TH ST Database: VCP NYC, Date of Government Version: 03/04/2024	328 WEST 36TH STREET	N 1/4 - 1/2 (0.305 mi.)	FA3019	682
334 WEST 36TH STREET Database: VCP NYC, Date of Government Version: 03/04/2024	334 WEST 36TH STREET	N 1/4 - 1/2 (0.307 mi.)	FA3026	684
21 WEST 17 STREET Database: VCP NYC, Date of Government Version: 03/04/2024	21 WEST 17 STREET	S 1/4 - 1/2 (0.308 mi.)	FG3028	684
337 WEST 36 STREET (Database: VCP NYC, Date of Government Version: 03/04/2024	337 WEST 36TH STREET	N 1/4 - 1/2 (0.331 mi.)	FP3048	689
411-425 WEST 35TH ST Database: VCP NYC, Date of Government Version: 03/04/2024	411 WEST 35TH STREET	N 1/4 - 1/2 (0.341 mi.)	FS3059	692
312 WEST 37TH STREET Database: VCP NYC, Date of Government Version: 03/04/2024	312 WEST 37TH STREET	N 1/4 - 1/2 (0.345 mi.)	FO3063	693
326-330 WEST 37TH ST Database: VCP NYC, Date of Government Version: 03/04/2024	326 WEST 37TH STREET	N 1/4 - 1/2 (0.351 mi.)	FO3070	694
445-453 WEST 35TH ST Database: VCP NYC, Date of Government Version: 03/04/2024	445 WEST 35TH STREET	NNW 1/4 - 1/2 (0.364 mi.)	FS3085	697
400 PARK AVE. SOUTH Database: VCP NYC, Date of Government Version: 03/04/2024	400 PARK AVENUE SOUT	E 1/4 - 1/2 (0.384 mi.)	GF3105	702
461 WEST 34TH STREET Database: VCP NYC, Date of Government Version: 03/04/2024	461 WEST 34TH STREET	NNW 1/4 - 1/2 (0.392 mi.)	GG3108	703
444 TENTH AVENUE Database: VCP NYC, Date of Government Version: 03/04/2024	444 10TH AVENUE	NNW 1/4 - 1/2 (0.415 mi.)	GG3156	713
CE - E. 21ST ST. WOR Database: VCP, Date of Government Version: 02/06/2024 Site Code: 58794	EAST 20TH - EAST 22N	SE 1/4 - 1/2 (0.423 mi.)	GT3164	715
333 WEST 38TH STREET Database: VCP NYC, Date of Government Version: 03/04/2024	333 WEST 38TH STREET	N 1/4 - 1/2 (0.424 mi.)	GU3165	715
339 & 341 WEST 38TH Database: VCP NYC, Date of Government Version: 03/04/2024	339 WEST 38TH STREET	N 1/4 - 1/2 (0.427 mi.)	GU3173	717
438 5TH AVENUE Database: VCP NYC, Date of Government Version: 03/04/2024	436 5TH AVENUE	NE 1/4 - 1/2 (0.440 mi.)	HB3191	721
338 WEST 39TH STREET Database: VCP NYC, Date of Government Version: 03/04/2024	338 WEST 39TH STREET	N 1/4 - 1/2 (0.453 mi.)	GU3222	728
350 WEST 39TH STREET Database: VCP NYC, Date of Government Version: 03/04/2024	350 WEST 39TH STREET	N 1/4 - 1/2 (0.464 mi.)	HL3241	732
310 WEST 40TH STREET Database: VCP NYC, Date of Government Version: 03/04/2024	310 WEST 40TH STREET	N 1/4 - 1/2 (0.489 mi.)	HK3271	739

Lower Elevation	Address	Direction / Distance	Map ID	Page
257 WEST 29TH STREET Database: VCP NYC, Date of Government Version: 03/04/2024	257 WEST 29TH STREET	0 - 1/8 (0.000 mi.)	S358	86
241 WEST 28TH STREET Database: VCP NYC, Date of Government Version: 03/04/2024	241 WEST 28TH STREET	0 - 1/8 (0.000 mi.)	T461	109

EXECUTIVE SUMMARY

Lower Elevation	Address	Direction / Distance	Map ID	Page
221-227 WEST 28TH ST Database: VCP NYC, Date of Government Version: 03/04/2024	221 WEST 28TH STREET	0 - 1/8 (0.000 mi.)	AA527	123
213-219 WEST 28TH ST Database: VCP NYC, Date of Government Version: 03/04/2024	213 WEST 28TH STREET	0 - 1/8 (0.000 mi.)	C544	126
211 WEST 28TH STREET Database: VCP NYC, Date of Government Version: 03/04/2024	211 WEST 28TH STREET	0 - 1/8 (0.000 mi.)	C573	133
260 WEST 26TH STREET Database: VCP NYC, Date of Government Version: 03/04/2024	260 WEST 26TH STREET	NW 0 - 1/8 (0.108 mi.)	AY1560	350
371 9TH AVENUE Database: VCP NYC, Date of Government Version: 03/04/2024	371 9TH AVENUE	NNW 1/4 - 1/2 (0.269 mi.)	ER2990	675
432-434 WEST 31ST ST Database: VCP NYC, Date of Government Version: 03/04/2024	432-434 WEST 31ST ST	NNW 1/4 - 1/2 (0.272 mi.)	ER2993	676
311 10TH AVENUE Database: VCP NYC, Date of Government Version: 03/04/2024	311 10TH AVENUE	NW 1/4 - 1/2 (0.360 mi.)	FX3077	696
500 WEST 25TH STREET Database: VCP NYC, Date of Government Version: 03/04/2024	500 WEST 25TH STREET	WNW 1/4 - 1/2 (0.380 mi.)	GE3102	701
507-515 WEST 28TH ST Database: VCP NYC, Date of Government Version: 03/04/2024	507 WEST 28TH STREET	NW 1/4 - 1/2 (0.392 mi.)	FX3110	703
50 HUDSON YARDS Database: VCP NYC, Date of Government Version: 03/04/2024	413 10 AVENUE	NNW 1/4 - 1/2 (0.396 mi.)	GD3112	703
RELATED W. 30TH ST. Database: VCP NYC, Date of Government Version: 03/04/2024	510 WEST 30TH STREET	NW 1/4 - 1/2 (0.400 mi.)	GI3119	705
239 10TH AVENUE Database: VCP NYC, Date of Government Version: 03/04/2024	239 10TH AVENUE	WNW 1/4 - 1/2 (0.404 mi.)	GE3133	708
517-523 WEST 29TH ST Database: VCP NYC, Date of Government Version: 03/04/2024	517 WEST 29TH STREET	NW 1/4 - 1/2 (0.413 mi.)	GI3153	713
507 WEST 24TH STREET Database: VCP NYC, Date of Government Version: 03/04/2024	507 WEST 24TH STREET	WNW 1/4 - 1/2 (0.420 mi.)	GE3161	714
526-532 WEST 28TH ST Database: VCP NYC, Date of Government Version: 03/04/2024	526 WEST 28TH STREET	NW 1/4 - 1/2 (0.427 mi.)	GP3171	716
522-532 WEST 29TH ST Database: VCP NYC, Date of Government Version: 03/04/2024	522 WEST 29TH STREET	NW 1/4 - 1/2 (0.432 mi.)	GI3178	718
RELATED W. 29TH ST. Database: VCP NYC, Date of Government Version: 03/04/2024	529 WEST 29TH STREET	NW 1/4 - 1/2 (0.445 mi.)	GI3200	723
508 WEST 24TH STREET Database: VCP NYC, Date of Government Version: 03/04/2024	508 WEST 24TH STREET	WNW 1/4 - 1/2 (0.445 mi.)	HE3203	724
534 WEST 29TH STREET Database: VCP NYC, Date of Government Version: 03/04/2024	534 WEST 29TH STREET	NW 1/4 - 1/2 (0.448 mi.)	GP3213	726
514 WEST 24TH STREET Database: VCP NYC, Date of Government Version: 03/04/2024	514 WEST 24TH STREET	WNW 1/4 - 1/2 (0.457 mi.)	HE3232	730
550 WEST 29TH STREET Database: VCP NYC, Date of Government Version: 03/04/2024	550 WEST 29TH STREET	NW 1/4 - 1/2 (0.486 mi.)	HI3269	739
122 EAST 32ND STREET Database: VCP NYC, Date of Government Version: 03/04/2024	122 EAST 32ND STREET	E 1/4 - 1/2 (0.491 mi.)	HP3273	740

Lists of state and tribal brownfield sites

NY BROWNFIELDS: A review of the NY BROWNFIELDS list, as provided by EDR, and dated 02/06/2024 has revealed that there are 5 NY BROWNFIELDS sites within approximately 0.5 miles of the target property.

Lower Elevation	Address	Direction / Distance	Map ID	Page
241 WEST 28TH STREET Site Code: 592785	***241 WEST 28TH STREET***	***0 - 1/8 (0.000 mi.)***	***T483***	***113***
FORMER GETTY SERVICE Site Code: 488150	***239 10TH AVENUE***	***WNW 1/4 - 1/2 (0.404 mi.)***	***GE3132***	***708***
514-520 WEST 28TH ST Site Code: 477443	514-520 WEST 28TH ST	NW 1/4 - 1/2 (0.409 mi.)	FX3150	712
HUDSON MEWS PROPERTY Site Code: 416201	403 WEST 37TH STREET	N 1/4 - 1/2 (0.427 mi.)	3175	717
542 WEST 29TH STREET Site Code: 588955	538-542 WEST 29TH ST	NW 1/4 - 1/2 (0.458 mi.)	HI3234	730

ADDITIONAL ENVIRONMENTAL RECORDS

Local Brownfield lists

US BROWNFIELDS: A review of the US BROWNFIELDS list, as provided by EDR, and dated 03/11/2024 has revealed that there is 1 US BROWNFIELDS site within approximately 0.5 miles of the target property.

Lower Elevation	Address	Direction / Distance	Map ID	Page
THE HIGH LINE Cleanup Completion Date: 10/23/2008	GANSEVOORT STREET TO	WSW 1/4 - 1/2 (0.366 mi.)	FR3086	698

Local Lists of Landfill / Solid Waste Disposal Sites

OH SWRCY: A review of the OH SWRCY list, as provided by EDR, and dated 04/03/2024 has revealed that there is 1 OH SWRCY site within approximately 0.5 miles of the target property.

Equal/Higher Elevation	Address	Direction / Distance	Map ID	Page
POWER MY LEARNING	505 8TH AVENUE, SUIT	N 1/4 - 1/2 (0.270 mi.)	EZ2991	675

EXECUTIVE SUMMARY

Local Lists of Hazardous waste / Contaminated Sites

NY DEL SHWS: A review of the NY DEL SHWS list, as provided by EDR, and dated 02/06/2024 has revealed that there are 2 NY DEL SHWS sites within approximately 1 mile of the target property.

Lower Elevation	Address	Direction / Distance	Map ID	Page
BAYVIEW CORRECTIONAL	***550 W 20TH ST***	***W 1/2 - 1 (0.604 mi.)***	***HU3305***	***746***
CE - E. 19TH ST. STA	***524 E. 19TH ST.***	***SE 1/2 - 1 (0.886 mi.)***	***IC3347***	***755***

Records of Emergency Release Reports

NY Spills: A review of the NY Spills list, as provided by EDR, and dated 05/06/2024 has revealed that there are 291 NY Spills sites within approximately 0.125 miles of the target property.

Equal/Higher Elevation	Address	Direction / Distance	Map ID	Page
CONSTRUCTION SITE Spill Number/Closed Date: 1309193 / 2013-12-17 Site ID: 489972 Spill Date: 2013-12-16	855 SIXTH AVE	0 - 1/8 (0.000 mi.)	B2	10
VAULT 4835 Spill Number/Closed Date: 9913807 / 2004-03-24 Spill Number/Closed Date: 9913810 / 2004-11-16 Site ID: 162063 Site ID: 162064 Spill Date: 2000-03-07	162 W 29TH ST	0 - 1/8 (0.000 mi.)	A13	12
SPILL NUMBER 9801202 Spill Number/Closed Date: 9801202 / 1998-04-28 Site ID: 71093 Spill Date: 1998-04-28	145 WEST 28TH ST	0 - 1/8 (0.000 mi.)	A26	15
RATMA REALTY Spill Number/Closed Date: 1010919 / 2011-02-02 Site ID: 444537 Spill Date: 2011-01-26	142 WEST 29TH ST	0 - 1/8 (0.000 mi.)	A39	17
UNKNOWN BUILDING Spill Number/Closed Date: 1011729 / 2011-03-01 Site ID: 445618 Spill Date: 2011-02-24	7TH AVENUE AND 28TH	0 - 1/8 (0.000 mi.)	C40	18
145 W. 28TH STREET Spill Number/Closed Date: 9415747 / 1995-04-09 Site ID: 126618 Spill Date: 1995-03-06	145 W. 28TH STREET	0 - 1/8 (0.000 mi.)	A46	19
RESIDENTIAL BUILDING Spill Number/Closed Date: 0611269 / 2007-02-21 Site ID: 375885 Spill Date: 2007-01-10	315 7TH AVE	0 - 1/8 (0.000 mi.)	C47	19
SUBWAY STATION Spill Number/Closed Date: 9707022 / 1997-09-17	28TH ST & 7TH AV	0 - 1/8 (0.000 mi.)	C49	20

Site ID: 78401
Spill Date: 1997-09-12

141 WEST 28TH ST/MAN	141 WEST 28TH STREET	0 - 1/8 (0.000 mi.)	A64	23
Spill Number/Closed Date: 9008904 / 1990-11-16				
Site ID: 322728				
Spill Date: 1990-11-14				
BUSINESS	104 WEST 29TH ST	0 - 1/8 (0.000 mi.)	D78	26
Spill Number/Closed Date: 1710065 / 2018-02-09				
Site ID: 566544				
Spill Date: 2018-02-06				
301 SEVENTH AVENUE	301 SEVENTH AVE	0 - 1/8 (0.000 mi.)	C83	27
Spill Number/Closed Date: 8907717 / 1989-11-03				
Site ID: 246589				
Spill Date: 1989-11-03				
VAULT 5843	WEST 28TH ST / 156-6	0 - 1/8 (0.000 mi.)	A88	28
Spill Number/Closed Date: 0203142 / 2002-08-29				
Site ID: 322956				
Spill Date: 2002-06-25				
CONSTRUCTION SITE	839 6TH AVE	0 - 1/8 (0.000 mi.)	B92	29
Spill Number/Closed Date: 0701850 / 2007-11-01				
Site ID: 381448				
Spill Date: 2007-05-15				
STREET	114 WEST 28TH STREET	0 - 1/8 (0.000 mi.)	E107	32
Spill Number/Closed Date: 0511676 / 2006-01-17				
Site ID: 357883				
Spill Date: 2006-01-10				
CON ED YARD	128 WEST 28TH ST	0 - 1/8 (0.000 mi.)	E112	33
Spill Number/Closed Date: 1700772 / 2017-05-16				
Site ID: 545795				
Spill Date: 2017-04-25				
CONSTRUCTION SITE	132 WEST 28TH ST	0 - 1/8 (0.000 mi.)	E121	35
Spill Number/Closed Date: 1812458 / 2019-03-25				
Site ID: 584429				
Spill Date: 2019-03-19				
NEAR CATCH BASIN AT	W 27TH ST BET 6 & 7T	0 - 1/8 (0.000 mi.)	E136	39
Spill Number/Closed Date: 0000698 / 2000-04-21				
Site ID: 287471				
Spill Date: 2000-04-18				
177 WEST 26TH STREET	177 WEST 26TH STREET	0 - 1/8 (0.000 mi.)	H137	39
Spill Number/Closed Date: 9210365 / 1992-12-08				
Site ID: 181529				
Spill Date: 1992-12-08				
27TH ST	BET 6TH & 7TH	0 - 1/8 (0.000 mi.)	E139	39
Spill Number/Closed Date: 0000691 / 2003-04-10				
Site ID: 222208				
Spill Date: 2000-04-18				
115 W 27TH ST	***115 W 27TH ST***	***0 - 1/8 (0.000 mi.)***	***E145***	***41***
Spill Number/Closed Date: 9509100 / 1995-10-25				
Spill Number/Closed Date: 9815385 / 2003-10-28				
Site ID: 255552				
Site ID: 255554				

Spill Date: 1995-10-24
Spill Date: 1999-03-27

SPILL NUMBER 9814178	***115 WEST 27TH ST***	***0 - 1/8 (0.000 mi.)***	***E150***	***42***
Spill Number/Closed Date: 9814178 / 2003-07-18 Site ID: 152352 Spill Date: 1999-02-24				
SPILL NUMBER 0306110	129 WEST 27TH ST	0 - 1/8 (0.000 mi.)	E156	43
Spill Number/Closed Date: 0306110 / 2003-10-29 Site ID: 310611 Spill Date: 2003-09-09				
GARY TANNENBAUM, RES	135 WEST 26TH STREET	0 - 1/8 (0.000 mi.)	J162	45
Spill Number/Closed Date: 9411717 / 1994-12-02 Site ID: 234302 Spill Date: 1994-12-02				
SPILL NUMBER 9812378	114 WEST 27TH ST	0 - 1/8 (0.000 mi.)	J167	46
Spill Number/Closed Date: 9812378 / 1999-01-06 Site ID: 244039 Spill Date: 1999-01-06				
VAULT #8365	160-66 WEST 26TH ST	0 - 1/8 (0.000 mi.)	H170	46
Spill Number/Closed Date: 0406444 / 2006-10-23 Site ID: 117715 Spill Date: 2004-09-12				
UNION SANITORIUM	275 7TH AVE	0 - 1/8 (0.000 mi.)	I183	49
Spill Number/Closed Date: 9903319 / 1999-07-07 Site ID: 199058 Spill Date: 1999-06-23				
165 WEST 25TH ST	165 WEST 25TH ST	0 - 1/8 (0.000 mi.)	I195	51
Spill Number/Closed Date: 9415262 / 2003-02-26 Site ID: 199944 Spill Date: 1995-02-21				
SPILL NUMBER 9811853	121 W 26TH ST	0 - 1/8 (0.000 mi.)	J203	53
Spill Number/Closed Date: 9811853 / 2003-11-04 Site ID: 200420 Spill Date: 1998-12-20				
VAULT #8296	133 WEST 25TH ST	0 - 1/8 (0.000 mi.)	J212	55
Spill Number/Closed Date: 0101259 / 2001-06-19 Site ID: 102794 Spill Date: 2001-05-02				
114 WEST 26TH STREET	114 WEST 26TH STREET	0 - 1/8 (0.000 mi.)	J231	59
Spill Number/Closed Date: 9307525 / 1993-09-21 Site ID: 157968 Spill Date: 1993-09-21				
152 WEST 25TH STREET	152 WEST 25TH STREET	0 - 1/8 (0.000 mi.)	L237	61
Spill Number/Closed Date: 0802057 / 2008-05-22 Site ID: 398128 Spill Date: 2008-05-22				
CONSTRUCTION SITE	100 WEST 26TH ST	0 - 1/8 (0.000 mi.)	M263	66
Spill Number/Closed Date: 0104356 / 2004-03-29 Site ID: 229295 Spill Date: 2001-07-24				
APARTMENT BUILDING	146 WEST 25TH STREET	0 - 1/8 (0.000 mi.)	L264	66

Spill Number/Closed Date: 0900035 / 2010-04-29
Site ID: 411947
Spill Date: 2009-04-01

COMMERCIAL BUILDING	100 WEST 26 ST	0 - 1/8 (0.000 mi.)	M265	66
Spill Number/Closed Date: 1311371 / 2014-03-10 Site ID: 492266 Spill Date: 2014-03-05				
101 W. 25TH ST	101 W. 25TH ST	0 - 1/8 (0.000 mi.)	M290	71
Spill Number/Closed Date: 9410732 / 1994-11-11 Site ID: 295907 Spill Date: 1994-11-11				
COMMERCIAL LOT - OER	112 WEST 25TH STREET	0 - 1/8 (0.000 mi.)	M292	72
Spill Number/Closed Date: 1501663 / 2019-05-21 Site ID: 507888 Spill Date: 2015-05-14				
VACANT COMMERCIAL PR	113 WEST 24TH STREET	0 - 1/8 (0.000 mi.)	P308	75
Spill Number/Closed Date: 1501725 / 2015-05-19 Site ID: 507953 Spill Date: 2015-05-15				
119 W 24TH ST/MANHAT	119 WEST 24TH ST	0 - 1/8 (0.000 mi.)	P310	76
Spill Number/Closed Date: 8800769 / 1988-12-29 Site ID: 125426 Spill Date: 1988-03-07				
EXXONMOBIL	100 WEST 24TH ST	0 - 1/8 (0.000 mi.)	Q318	78
Spill Number/Closed Date: 8701407 / 2011-07-21 Site ID: 78315 Spill Date: 1987-05-19				
CONSTRCUTION SITE	110 WEST 24TH ST	0 - 1/8 (0.000 mi.)	P322	78
Spill Number/Closed Date: 0105588 / 2003-09-08 Site ID: 239337 Spill Date: 2001-08-15				
MANHOLE 46498	WEST 23RD/6TH AVE	0 - 1/8 (0.000 mi.)	Q325	79
Spill Number/Closed Date: 9906922 / 2003-02-03 Site ID: 76960 Spill Date: 1999-09-10				
VAULT #0768	IFO 100 EAST 24TH ST	0 - 1/8 (0.000 mi.)	Q328	80
Spill Number/Closed Date: 9911248 / 2009-08-18 Site ID: 245057 Spill Date: 1999-12-21				
218 WEST 30TH ST	218 WEST 30TH ST	0 - 1/8 (0.000 mi.)	U350	85
Spill Number/Closed Date: 0908282 / 2011-01-12 Site ID: 420875 Spill Date: 2009-10-23				
371 7TH AVE	371 7TH AVE	0 - 1/8 (0.000 mi.)	V373	89
Spill Number/Closed Date: 9212309 / 1993-01-29 Site ID: 288873 Spill Date: 1993-01-29				
SOUTHGATE TOWER HOTE	371 SEVENTH AV	0 - 1/8 (0.000 mi.)	V378	90
Spill Number/Closed Date: 9809289 / 1998-12-08 Site ID: 88272 Spill Date: 1998-10-26				
VAULT 4466	204 W 30TH ST	0 - 1/8 (0.000 mi.)	U410	98

Spill Number/Closed Date: 0103849 / 2003-07-23
Site ID: 172781
Spill Date: 2001-07-11

145 WEST 30TH ST	***145 WEST 30TH ST***	***0 - 1/8 (0.000 mi.)***	***V418***	***99***

Spill Number/Closed Date: 9712787 / 1998-02-17
Site ID: 134945
Spill Date: 1998-02-17

SPILL NUMBER 9812703	208 WEST 30TH ST	0 - 1/8 (0.000 mi.)	U430	102

Spill Number/Closed Date: 9812703 / 2003-02-19
Site ID: 318382
Spill Date: 1999-01-15

150 WEST 30TH STREET	150 WEST 30TH STREET	0 - 1/8 (0.000 mi.)	V452	107

Spill Number/Closed Date: 9609322 / 2007-01-30
Site ID: 74053
Spill Date: 1996-10-24

PARKING LOT	217-221 WEST 29TH ST	0 - 1/8 (0.000 mi.)	U480	113

Spill Number/Closed Date: 1309246 / 2017-03-27
Site ID: 490034
Spill Date: 2013-12-18

211 WEST 29TH STREET	***211 WEST 29TH STREET***	***0 - 1/8 (0.000 mi.)***	***U490***	***115***

Spill Number/Closed Date: 1505845 / 2018-04-04
Site ID: 513237
Spill Date: 2015-09-01

COMMERCIAL BLDG	330 SEVENTH AV	0 - 1/8 (0.000 mi.)	C531	124

Spill Number/Closed Date: 9804972 / 2003-10-27
Site ID: 220756
Spill Date: 1998-07-10

333 7TH AVENUE	333 7TH AVE	0 - 1/8 (0.000 mi.)	C543	126

Spill Number/Closed Date: 0011881 / 2001-02-19
Spill Number/Closed Date: 9406832 / 1995-06-07
Site ID: 121136
Site ID: 121137
Spill Date: 2001-02-03
Spill Date: 1994-08-19

30TH PCT	138 WEST 30TH ST	0 - 1/8 (0.000 mi.)	X553	128

Spill Number/Closed Date: 9602148 / 1996-05-14
Site ID: 300087
Spill Date: 1996-05-14

ROADWAY	124 WEST 30TH STREET	0 - 1/8 (0.000 mi.)	D564	131

Spill Number/Closed Date: 1709980 / 2018-03-29
Site ID: 566459
Spill Date: 2018-02-02

MANHOLE #44544	W 29TH ST & 7TH AVE	0 - 1/8 (0.000 mi.)	C569	132

Spill Number/Closed Date: 0012331 / 2001-07-13
Site ID: 108505
Spill Date: 2001-02-16

MANHOLE #44544	WETS 29TH ST/7TH AVE	0 - 1/8 (0.000 mi.)	C576	133

Spill Number/Closed Date: 0401127 / 2004-07-27
Site ID: 249283
Spill Date: 2004-05-03

115 WEST 30TH ST	11TH FLOOR/MANOLOCCI	0 - 1/8 (0.000 mi.)	X577	134

Spill Number/Closed Date: 9600448 / 1996-04-10
Site ID: 206395
Spill Date: 1996-04-10

PVT DWELLING	777 AVE OF THE AMERI	ENE 0 - 1/8 (0.002 mi.)	K597	138
Spill Number/Closed Date: 0812475 / 2009-02-17 Site ID: 410096 Spill Date: 2009-02-14				
PRIVATE RESIDENT	777 6TH AVE	ENE 0 - 1/8 (0.002 mi.)	K598	138
Spill Number/Closed Date: 0812797 / 2009-04-24 Site ID: 410439 Spill Date: 2009-02-24				
WEST 30TH ST/6TH AVE	WEST 30TH ST/6TH AVE	NE 0 - 1/8 (0.003 mi.)	B601	139
Spill Number/Closed Date: 0500412 / 2005-08-02 Site ID: 343406 Spill Date: 2005-04-09				
MANHOLE 44549	30TH STREET+7TH AVE	NNE 0 - 1/8 (0.003 mi.)	V607	140
Spill Number/Closed Date: 9808613 / 2003-11-04 Site ID: 73412 Spill Date: 1998-10-11				
MANHOLE UNKNOWN NUMB	WEST 30 ST/ 7TH AVE	NNE 0 - 1/8 (0.003 mi.)	V608	141
Spill Number/Closed Date: 9808592 / 2002-10-25 Site ID: 321341 Spill Date: 1998-10-10				
FASHION INSTITUTE	27TH STREET& 7TH AVE	N 0 - 1/8 (0.003 mi.)	H617	142
Spill Number/Closed Date: 0804640 / 2008-07-28 Site ID: 401582 Spill Date: 2008-07-22				
6TH ST & 27TH ST/BKL	6TH STREET & 27TH ST	ENE 0 - 1/8 (0.005 mi.)	K636	147
Spill Number/Closed Date: 8901733 / 1989-05-20 Site ID: 292107 Spill Date: 1989-05-20				
MANHOLE # 61790 FEED	28TH ST & AVENUE C	ENE 0 - 1/8 (0.005 mi.)	F640	148
Spill Number/Closed Date: 0903050 / 2009-07-23 Site ID: 415128 Spill Date: 2009-06-15				
CONSTRUCTION SITE	846 6TH AVE	NE 0 - 1/8 (0.006 mi.)	B662	152
Spill Number/Closed Date: 1511653 / 2016-03-09 Site ID: 523426 Spill Date: 2016-03-07				
MANHOLE 4908	WEST 26 TH ST & 6TH	E 0 - 1/8 (0.007 mi.)	M676	155
Spill Number/Closed Date: 0003933 / 2004-04-09 Site ID: 257355 Spill Date: 2000-06-30				
CON ED MANHOLE #V687	WEST 24TH/6TH AVE	SE 0 - 1/8 (0.008 mi.)	Q684	157
Spill Number/Closed Date: 0400913 / 2004-07-19 Site ID: 263682 Spill Date: 2004-04-27				
SPILL NUMBER 0002831	31ST ST/7TH AVE	NNE 0 - 1/8 (0.008 mi.)	V685	157
Spill Number/Closed Date: 0002831 / 2003-03-21 Site ID: 237676 Spill Date: 2000-06-06				
PENN STATION	31ST STREET+7TH AVE	NNE 0 - 1/8 (0.008 mi.)	V686	157

Spill Number/Closed Date: 0112306 / 2002-04-01
Site ID: 198759
Spill Date: 2002-03-30

PENN STATION Spill Number/Closed Date: 9809885 / 1998-11-24 Site ID: 237673 Spill Date: 1998-11-05	7TH AVE/31ST ST	NNE 0 - 1/8 (0.008 mi.)	V687	158
PENN STATION, INSIDE Spill Number/Closed Date: 1607310 / 2016-10-27 Site ID: 534950 Spill Date: 2016-10-26	31ST AND 7TH	NNE 0 - 1/8 (0.008 mi.)	V689	158
PENN STATION Spill Number/Closed Date: 0802583 / 2008-07-15 Site ID: 398738 Spill Date: 2008-06-06	31ST & 7TH AVE	NNE 0 - 1/8 (0.008 mi.)	V694	159
7TH AVE & W 31ST ST/ Spill Number/Closed Date: 8904890 / 1992-12-08 Site ID: 136778 Spill Date: 1989-08-17	7TH AVE & W 31ST ST	NNE 0 - 1/8 (0.008 mi.)	V698	160
PENN STATION Spill Number/Closed Date: 0413549 / 2005-03-30 Site ID: 342680 Spill Date: 2005-03-29	31ST ST. AND 7TH AVE	NNE 0 - 1/8 (0.008 mi.)	V699	160
COMMERCIAL BUILDING Spill Number/Closed Date: 9815531 / 2005-10-24 Site ID: 170775 Spill Date: 1999-03-30	810 6TH AVE	ENE 0 - 1/8 (0.008 mi.)	F713	163
MAN HOLE 61768 Spill Number/Closed Date: 1608033 / 2017-08-24 Site ID: 535721 Spill Date: 2016-11-17	23 ST AND 6 AVE	SSE 0 - 1/8 (0.011 mi.)	Q741	169
SPILL NUMBER 0000361 Spill Number/Closed Date: 0000361 / 2002-01-17 Site ID: 142497 Spill Date: 2000-04-09	6TH AVE & W. 23RD ST	SSE 0 - 1/8 (0.011 mi.)	Q744	170
MANHOE 61768 Spill Number/Closed Date: 1708912 / 2018-05-16 Site ID: 565335 Spill Date: 2017-12-25	23RD ST & 6TH AVE	SSE 0 - 1/8 (0.011 mi.)	Q745	170
NYCTRANSIT TRUCK Spill Number/Closed Date: 0702181 / 2007-05-24 Site ID: 381858 Spill Date: 2007-05-23	23RD & 6TH AVE	SSE 0 - 1/8 (0.011 mi.)	Q746	171
23RD ST/6TH & 7TH AV Spill Number/Closed Date: 9009912 / 1990-12-12 Site ID: 111350 Spill Date: 1990-12-12	23RD ST/6TH & 7TH AV	SSE 0 - 1/8 (0.012 mi.)	Q749	171
SPILL NUMBER 0201374 Spill Number/Closed Date: 0201374 / 2002-08-05 Spill Number/Closed Date: 0104828 / 2002-07-29 Site ID: 303473	23RD ST/6TH AVE	SSE 0 - 1/8 (0.012 mi.)	Q750	172

Site ID: 303472
Spill Date: 2002-05-07
Spill Date: 2001-08-04

MANHOLE #5199 Spill Number/Closed Date: 0501461 / 2005-08-03 Site ID: 345616 Spill Date: 2005-05-05	201 WEST 30TH STREET	NNE 0 - 1/8 (0.012 mi.)	U751	172
VAULT #8119 Spill Number/Closed Date: 0300758 / 2004-02-10 Site ID: 309353 Spill Date: 2003-04-22	145 WEST 31ST ST	NNE 0 - 1/8 (0.016 mi.)	X801	182
VAULT # 8186 Spill Number/Closed Date: 0312069 / 2004-09-28 Spill Number/Closed Date: 0412232 / 2005-06-08 Site ID: 280168 Site ID: 337642 Spill Date: 2004-01-28 Spill Date: 2005-02-16	119 WEST 31ST STREET	NE 0 - 1/8 (0.019 mi.)	X851	193
VACANT PARKING LOT Spill Number/Closed Date: 0500527 / 2008-07-29 Site ID: 343519 Spill Date: 2005-04-06	109-111 W. 31ST. ST.	NE 0 - 1/8 (0.019 mi.)	AE855	194
SITE Spill Number/Closed Date: 1011256 / 2011-03-28 Site ID: 444898 Spill Date: 2011-02-09	124 WEST 23RD ST	S 0 - 1/8 (0.020 mi.)	R857	194
50 WEST 29TH STREET Spill Number/Closed Date: 9307576 / 1993-09-22 Site ID: 162609 Spill Date: 1993-09-22	50 WEST 29TH STREET	ENE 0 - 1/8 (0.030 mi.)	F902	203
MANHOLE #9247 Spill Number/Closed Date: 0401109 / 2005-07-01 Site ID: 320553 Spill Date: 2004-05-01	BLDG 119 WEST 31ST S	NE 0 - 1/8 (0.031 mi.)	X904	204
BASEMENT Spill Number/Closed Date: 1310810 / 2014-05-09 Site ID: 491683 Spill Date: 2014-02-14	254 WEST 31ST STREET	N 0 - 1/8 (0.040 mi.)	AD948	213
OLD POWER PLANT Spill Number/Closed Date: 1101118 / 2016-06-03 Site ID: 448560 Spill Date: 2011-04-29	232 WEST 31ST ST	N 0 - 1/8 (0.040 mi.)	AD951	214
SPILL NUMBER 0013043 Spill Number/Closed Date: 0013043 / 2004-02-23 Site ID: 196624 Spill Date: 2001-03-13	46 W 30TH ST	ENE 0 - 1/8 (0.042 mi.)	B954	215
VAULT 3678 Spill Number/Closed Date: 9607380 / 2005-02-09 Site ID: 220905 Spill Date: 1996-09-11	44 WEST 28TH ST	ENE 0 - 1/8 (0.042 mi.)	AC957	215
COMMERCIAL	1263 BROADWAY	NE 0 - 1/8 (0.043 mi.)	AE968	218

Spill Number/Closed Date: 0511667 / 2006-01-17
Site ID: 357872
Spill Date: 2006-01-10

UNKNOWN BUILDING | 236 WEST 31 STREET | N 0 - 1/8 (0.043 mi.) | AD970 | 218
Spill Number/Closed Date: 1408004 / 2015-07-10
Site ID: 501546
Spill Date: 2014-11-03

MASONIC HALL | ***71 WEST 23RD ST*** | ***SE 0 - 1/8 (0.044 mi.)*** | ***AI980*** | ***221***
Spill Number/Closed Date: 9513615 / 2003-02-11
Site ID: 227744
Spill Date: 1996-01-26

VAULT V-8176 | 71 WEST 23RD STREET | SE 0 - 1/8 (0.044 mi.) | AI984 | 222
Spill Number/Closed Date: 9512351 / 1996-01-04
Spill Number/Closed Date: 0013449 / 2003-04-11
Spill Number/Closed Date: 0806932 / 2008-11-24
Site ID: 143243
Site ID: 227743
Site ID: 404238
Spill Date: 1996-01-03
Spill Date: 2001-03-24
Spill Date: 2008-09-19

UNKNOWN | 1261 BROADWAY | NE 0 - 1/8 (0.045 mi.) | AE995 | 224
Spill Number/Closed Date: 2000291 / 2020-05-21
Site ID: 603893
Spill Date: 2020-04-14

UNKNOWN RESIDENCE | 40 WEST 29TH ST | ENE 0 - 1/8 (0.049 mi.) | AM1042 | 235
Spill Number/Closed Date: 1411201 / Not Reported
Site ID: 504955
Spill Date: 2015-02-25

SERVICE BOX #5513 | 40 W 29TH ST | ENE 0 - 1/8 (0.049 mi.) | AM1043 | 235
Spill Number/Closed Date: 9814705 / 2004-01-23
Site ID: 213610
Spill Date: 1999-03-10

SPILL NUMBER 0301501 | 77 WEST 24TH ST | ESE 0 - 1/8 (0.050 mi.) | AT1054 | 237
Spill Number/Closed Date: 0301501 / 2003-05-12
Site ID: 306825
Spill Date: 2003-05-12

SPILL NUMBER 0111515 | 39 WEST 29TH STREET | ENE 0 - 1/8 (0.051 mi.) | AM1057 | 238
Spill Number/Closed Date: 0111515 / 2003-09-22
Site ID: 217769
Spill Date: 2002-03-06

COMMERCIAL BUILDING | 1239 BROADWAY | NE 0 - 1/8 (0.051 mi.) | AO1061 | 239
Spill Number/Closed Date: 1112121 / 2012-01-18
Site ID: 460048
Spill Date: 2012-01-18

1239 OPERATING CORP | 1239 BROADWAY | NE 0 - 1/8 (0.051 mi.) | AO1062 | 239
Spill Number/Closed Date: 1508415 / 2015-11-16
Site ID: 516960
Spill Date: 2015-11-13

SIDEWALK | 1239 BROADWAY | NE 0 - 1/8 (0.051 mi.) | AO1063 | 239
Spill Number/Closed Date: 1311030 / 2014-04-04

Site ID: 491912 Spill Date: 2014-02-22				
COMMERCIAL BLDG Spill Number/Closed Date: 1110047 / 2011-11-10 Site ID: 457845 Spill Date: 2011-11-10	1239 BROADWAY	NE 0 - 1/8 (0.051 mi.)	AO1064	239
PUMPING INTO SEWER Spill Number/Closed Date: 2307373 / 2023-12-07 Site ID: 659426 Spill Date: 2023-12-06	105 WEST 22ND ST	S 0 - 1/8 (0.051 mi.)	AF1066	240
SPILL NUMBER 0314161 Spill Number/Closed Date: 0314161 / 2004-03-30 Site ID: 73665 Spill Date: 2004-03-27	32ND ST/7TH AVE	NNE 0 - 1/8 (0.053 mi.)	AR1082	244
NY PENN STATION TRAC Spill Number/Closed Date: 1006726 / 2010-12-14 Site ID: 440093 Spill Date: 2010-09-22	8TH/31ST ST	N 0 - 1/8 (0.053 mi.)	AL1083	244
PENN STATION Spill Number/Closed Date: 0900728 / 2009-04-20 Site ID: 412682 Spill Date: 2009-04-20	8TH & 31ST ST	N 0 - 1/8 (0.053 mi.)	AL1085	244
PEN STATION Spill Number/Closed Date: 1103832 / 2011-07-19 Site ID: 451407 Spill Date: 2011-07-06	31ST ST AND 8TH AVE	N 0 - 1/8 (0.053 mi.)	AL1089	245
X Spill Number/Closed Date: 0511534 / 2006-01-06 Site ID: 357713 Spill Date: 2006-01-05	31 ST / 8TH AV	N 0 - 1/8 (0.053 mi.)	AL1090	245
PENN STATION Spill Number/Closed Date: 1707237 / 2017-10-27 Site ID: 563582 Spill Date: 2017-10-27	31 ST AND 8 AVE	N 0 - 1/8 (0.053 mi.)	AL1093	246
PENN STATION Spill Number/Closed Date: 1403914 / 2016-05-04 Site ID: 497286 Spill Date: 2014-07-11	8TH AVE AND 31ST ST	N 0 - 1/8 (0.053 mi.)	AL1095	246
32ND ST & 7TH AVE/MA Spill Number/Closed Date: 9001914 / 1990-05-18 Site ID: 240305 Spill Date: 1990-05-18	32ND ST & 7TH AVENUE	NNE 0 - 1/8 (0.053 mi.)	AR1096	247
PENN STATION Spill Number/Closed Date: 0708160 / 2007-10-26 Site ID: 389005 Spill Date: 2007-10-24	W. 32ND ST./7TH AVE.	NNE 0 - 1/8 (0.053 mi.)	AR1100	247
V4139 -- N W 31 ST 5 Spill Number/Closed Date: 0306320 / 2005-06-27 Site ID: 241703 Spill Date: 2003-09-15	WEST 31ST ST & BROAD	NE 0 - 1/8 (0.053 mi.)	AO1103	248
38 WEST 26TH ST APT	38 WEST 26TH ST APT	E 0 - 1/8 (0.054 mi.)	AH1106	249

Spill Number/Closed Date: 0806239 / 2008-09-03
Site ID: 403509
Spill Date: 2008-09-03

IN FRONT OF CHURCH Spill Number/Closed Date: 9611187 / 1996-12-11 Site ID: 93585 Spill Date: 1996-12-11	WEST 32ND ST BET 6TH	NNE 0 - 1/8 (0.054 mi.)	AP1110	250
SERVICE BOX #5515 Spill Number/Closed Date: 9814710 / 2004-01-23 Site ID: 316274 Spill Date: 1999-03-10	36 W 29TH ST	ENE 0 - 1/8 (0.054 mi.)	AM1111	250
RESIDENCE Spill Number/Closed Date: 1811643 / 2019-05-28 Site ID: 582591 Spill Date: 2019-02-22	1235 BROADWAY	ENE 0 - 1/8 (0.055 mi.)	AO1116	251
CORNER OF 32ND ST Spill Number/Closed Date: 9811209 / 1998-12-17 Site ID: 326571 Spill Date: 1998-12-07	W.32ND ST & 6TH AVE	NE 0 - 1/8 (0.056 mi.)	AE1117	251
VAULT #8095 & 7060 Spill Number/Closed Date: 1701001 / 2017-12-08 Site ID: 548025 Spill Date: 2017-05-02	101-135 WEST 32ST ST	NE 0 - 1/8 (0.056 mi.)	AE1118	251
TO ROADWAY Spill Number/Closed Date: 1808459 / 2018-11-09 Site ID: 579269 Spill Date: 2018-11-08	40 WEST 28TH ST	ENE 0 - 1/8 (0.059 mi.)	AW1126	253
VAULT Spill Number/Closed Date: 0203242 / 2005-03-17 Site ID: 249106 Spill Date: 2002-06-26	46 W 24TH ST	SE 0 - 1/8 (0.059 mi.)	AI1128	254
SB 5516 Spill Number/Closed Date: 9814715 / 2004-01-23 Site ID: 114493 Spill Date: 1999-03-10	34 WEST 29TH ST	ENE 0 - 1/8 (0.059 mi.)	AM1135	255
MANHOLE 55385 Spill Number/Closed Date: 0006235 / 2001-12-18 Site ID: 195272 Spill Date: 2000-08-25	WEST 22ND ST/6TH AVE	S 0 - 1/8 (0.059 mi.)	AX1137	255
ROADWAY Spill Number/Closed Date: 1409721 / 2014-12-31 Site ID: 503363 Spill Date: 2014-12-31	6TH AVE & 22ND ST	S 0 - 1/8 (0.060 mi.)	AX1143	257
IN ROADWAY Spill Number/Closed Date: 0707716 / 2007-10-15 Site ID: 388461 Spill Date: 2007-10-13	6TH AV / 22 ND ST	S 0 - 1/8 (0.060 mi.)	AX1146	257
PENN STA TRACK #4 Spill Number/Closed Date: 8604454 / 1986-10-11 Site ID: 65895 Spill Date: 1986-10-10	PENN STA TRACK #4	NNE 0 - 1/8 (0.060 mi.)	AR1150	259
VAULT #RVS9773	32 W. 29TH ST	ENE 0 - 1/8 (0.064 mi.)	AM1182	266

Spill Number/Closed Date: 0303037 / 2005-05-23 Site ID: 258146 Spill Date: 2003-06-22				
60 W. 23RD ST Spill Number/Closed Date: 0030007 / 2000-09-15 Site ID: 265216 Spill Date: 2000-06-08	60 W. 23RD ST (6TH A	SE 0 - 1/8 (0.065 mi.)	AI1190	268
1209 BROADWAY Spill Number/Closed Date: 9802455 / 2000-06-14 Site ID: 324192 Spill Date: 1998-05-26	1209 BROADWAY	ENE 0 - 1/8 (0.072 mi.)	AM1234	278
MANHOLE 15373 Spill Number/Closed Date: 0507854 / 2005-11-17 Site ID: 353345 Spill Date: 2005-09-27	30 ST NEAR BROADWAY	ENE 0 - 1/8 (0.072 mi.)	AO1239	279
PENN STATION Spill Number/Closed Date: 0108868 / 2002-07-30 Site ID: 94437 Spill Date: 2001-12-05	32ND, 33RD ST, 7TH A	NNE 0 - 1/8 (0.077 mi.)	AR1286	289
43 WEST 22ND STREET/ Spill Number/Closed Date: 9101898 / 1991-05-16 Site ID: 186232 Spill Date: 1987-05-16	43 WEST 22ND STREET	SSE 0 - 1/8 (0.077 mi.)	AX1290	290
MANHOLE #4051 Spill Number/Closed Date: 0010149 / 2001-04-06 Site ID: 303528 Spill Date: 2000-12-08	43-49 W 22ND ST	SSE 0 - 1/8 (0.077 mi.)	AX1291	290
ON STREET Spill Number/Closed Date: 1709041 / 2017-12-30 Site ID: 565477 Spill Date: 2017-12-30	36 WEST 25TH ST	ESE 0 - 1/8 (0.077 mi.)	AT1300	292
COMMERCIAL BUILDING Spill Number/Closed Date: 0613839 / 2011-12-20 Site ID: 378942 Spill Date: 2007-03-26	32 WEST 28TH STREET	ENE 0 - 1/8 (0.078 mi.)	AW1301	293
MANHOLE 61719 Spill Number/Closed Date: 1307076 / 2013-12-05 Site ID: 487730 Spill Date: 2013-10-07	OPPOSITE 50 WEST 23R	SE 0 - 1/8 (0.079 mi.)	AI1309	294
APARTMENT BUILDING Spill Number/Closed Date: 1004095 / 2011-04-25 Site ID: 437353 Spill Date: 2010-01-13	50 WEST 23RD ST	SE 0 - 1/8 (0.079 mi.)	AI1310	294
VAULT # 4139 Spill Number/Closed Date: 0313619 / 2004-06-07 Site ID: 280232 Spill Date: 2004-03-11	FRONT OF 42WEST 32ND	NE 0 - 1/8 (0.081 mi.)	AZ1335	300
SPILL UNDER SILVER G Spill Number/Closed Date: 1212305 / 2013-05-06 Site ID: 475451 Spill Date: 2012-11-21	37 WEST 30TH STREET	ENE 0 - 1/8 (0.081 mi.)	AO1342	302
CONCRETE	38 WEST 31ST ST	ENE 0 - 1/8 (0.084 mi.)	AO1350	303

Spill Number/Closed Date: 1307646 / 2013-11-05
Site ID: 488327
Spill Date: 2013-10-25

TANK LEAK IN VAULT A	38 WEST 31ST STREET	ENE 0 - 1/8 (0.084 mi.)	AO1351	303
Spill Number/Closed Date: 1214274 / 2014-01-24 Site ID: 477508 Spill Date: 2013-01-04				
675 CHELSEA CORP	675 AVENUE OF THE AM	S 0 - 1/8 (0.084 mi.)	AX1355	304
Spill Number/Closed Date: 0904339 / 2011-01-13 Site ID: 416492 Spill Date: 2009-07-14				
49 WEST 32ND STREET	MARTINIQUE HOTEL	NE 0 - 1/8 (0.085 mi.)	AZ1361	306
Spill Number/Closed Date: 8702215 / 1987-06-17 Site ID: 263559 Spill Date: 1987-06-17				
COMMERCIAL BUILDING	35-37 WEST 30TH STRE	ENE 0 - 1/8 (0.085 mi.)	AO1366	307
Spill Number/Closed Date: 1213549 / 2013-01-14 Site ID: 476742 Spill Date: 2012-12-14				
APARTMENT BUILDING -	54 WEST 22ND ST	SSE 0 - 1/8 (0.086 mi.)	AX1369	308
Spill Number/Closed Date: 1908952 / 2023-09-12 Site ID: 599168 Spill Date: 2019-12-12				
COMMERCIAL PROPERTY	54 WEST 22ND STREET	SSE 0 - 1/8 (0.086 mi.)	AX1370	308
Spill Number/Closed Date: 1909554 / 2020-01-06 Site ID: 600159 Spill Date: 2020-01-06				
MANHOLE #4721	32 WEST 25TH ST. BET	ESE 0 - 1/8 (0.087 mi.)	AT1372	308
Spill Number/Closed Date: 0407821 / 2004-12-28 Site ID: 332398 Spill Date: 2004-10-14				
39 WEST 31ST STREET	39 WEST 31ST STREET	ENE 0 - 1/8 (0.088 mi.)	AO1390	312
Spill Number/Closed Date: 9207613 / 1992-10-01 Site ID: 174429 Spill Date: 1992-10-01				
VAULT #6171	WEST 29 ST & BROADWA	ENE 0 - 1/8 (0.090 mi.)	AM1394	313
Spill Number/Closed Date: 0509733 / 2007-05-03 Site ID: 355550 Spill Date: 2005-11-14				
218574; W 29 ST AND	W 29 ST AND BROADWAY	ENE 0 - 1/8 (0.090 mi.)	AM1395	313
Spill Number/Closed Date: 0914491 / 2009-10-13 Site ID: 434030 Spill Date: 2009-09-24				
MANHOLE 04909	25 WEST 26TH ST	E 0 - 1/8 (0.091 mi.)	BC1406	316
Spill Number/Closed Date: 0004022 / 2001-05-30 Site ID: 275218 Spill Date: 2000-07-03				
IN BASEMENT	25 WEST 26TH STREET	E 0 - 1/8 (0.091 mi.)	BC1407	316
Spill Number/Closed Date: 0708851 / 2009-04-06 Spill Number/Closed Date: 0709101 / 2007-11-23 Site ID: 389824				

Site ID: 390124
Spill Date: 2007-11-14
Spill Date: 2007-11-20

25 W 26TH ST/RELIG. Spill Number/Closed Date: 9200612 / 2002-10-18 Site ID: 157215 Spill Date: 1992-04-15	25 W 26TH ST	E 0 - 1/8 (0.091 mi.)	BC1409	316
RP 1185 LLC - PHASE Spill Number/Closed Date: 1608346 / 2019-05-16 Site ID: 536057 Spill Date: 2016-11-29	1185 BROADWAY	ENE 0 - 1/8 (0.092 mi.)	AW1415	318
SPILL NUMBER 0110670 Spill Number/Closed Date: 0110670 / 2002-02-14 Site ID: 135229 Spill Date: 2002-02-07	1185 BROADWAY	ENE 0 - 1/8 (0.092 mi.)	AW1417	318
CONSTRUCTION SITE Spill Number/Closed Date: 0811733 / 2009-08-07 Site ID: 409316 Spill Date: 2009-01-27	35 WEST 31ST ST	ENE 0 - 1/8 (0.096 mi.)	BJ1433	322
32 WEST 31ST STREET Spill Number/Closed Date: 9900822 / 1999-04-23 Site ID: 295535 Spill Date: 1999-04-21	32 WEST 31ST STREET	ENE 0 - 1/8 (0.096 mi.)	BJ1434	322
I/A/O PENN STATION Spill Number/Closed Date: 0904444 / 2009-10-19 Site ID: 416600 Spill Date: 2009-07-16	8 PENN PLAZA	N 0 - 1/8 (0.098 mi.)	BM1466	329
MADISON SQUARE GARDE Spill Number/Closed Date: 0801462 / 2008-05-07 Site ID: 397384 Spill Date: 2008-05-07	MADISON SQUARE	N 0 - 1/8 (0.099 mi.)	BM1473	331
VS#4881 & VS#3669 Spill Number/Closed Date: 0513154 / 2006-04-17 Site ID: 359587 Spill Date: 2006-02-14	WEST 33 STREET & 7 A	NNE 0 - 1/8 (0.101 mi.)	BP1494	336
VAULT 900 Spill Number/Closed Date: 9812513 / 2004-01-08 Site ID: 312574 Spill Date: 1999-01-10	W 33RD ST/ 7TH AVE	NNE 0 - 1/8 (0.102 mi.)	BP1510	339
21 WEST 26TH STREET Spill Number/Closed Date: 9511198 / 1995-12-06 Site ID: 226880 Spill Date: 1995-12-06	21 WEST 26TH STREET	E 0 - 1/8 (0.102 mi.)	BC1514	340
219467; W 33 ST AND Spill Number/Closed Date: 0914655 / 2009-12-14 Site ID: 434031 Spill Date: 2009-12-03	W 33 ST AND 6TH AVE	NE 0 - 1/8 (0.105 mi.)	BQ1530	344
APARTMENT BUILDING Spill Number/Closed Date: 0512693 / 2006-06-29 Site ID: 359089 Spill Date: 2006-02-02	40 WEST 22ND ST	SSE 0 - 1/8 (0.105 mi.)	BR1531	344
INSIDE IN VAULT	50 WEST 23RD ST	SE 0 - 1/8 (0.106 mi.)	BI1537	345

Spill Number/Closed Date: 0908048 / 2009-10-20 Site ID: 420623 Spill Date: 2009-10-17				
M 29009 Spill Number/Closed Date: 0602853 / 2006-12-21 Site ID: 365425 Spill Date: 2006-06-14	WEST 33 STREET & BRO	NE 0 - 1/8 (0.107 mi.)	BQ1548	348
W30TH ST SUBSTATION Spill Number/Closed Date: 0209061 / 2004-03-22 Site ID: 321855 Spill Date: 2002-12-03	25 WEST 30TH ST	ENE 0 - 1/8 (0.107 mi.)	BE1550	348
VAULT 2954 Spill Number/Closed Date: 9810852 / 2003-11-14 Site ID: 73025 Spill Date: 1998-11-29	101-07 W 33RD ST	NE 0 - 1/8 (0.108 mi.)	BO1556	349
218332; 48-62 W. 23 Spill Number/Closed Date: 0914449 / 2009-09-10 Site ID: 433824 Spill Date: 2009-09-05	48-62 W. 23 ST	SE 0 - 1/8 (0.109 mi.)	BI1565	351
APARTMENT BLDG Spill Number/Closed Date: 9810866 / 1998-11-30 Site ID: 305229 Spill Date: 1998-11-30	***12 WEST 27TH STREET***	***E 0 - 1/8 (0.109 mi.)***	***BC1567***	***352***
BRESLIN HOTEL Spill Number/Closed Date: 0810521 / 2008-12-19 Site ID: 408044 Spill Date: 2008-12-18	***1186 BROADWAY***	***ENE 0 - 1/8 (0.110 mi.)***	***BT1576***	***354***
BRESLIN HOTEL Spill Number/Closed Date: 0804990 / 2013-09-27 Site ID: 402001 Spill Date: 2008-07-31	***1186 BROADWAY***	***ENE 0 - 1/8 (0.110 mi.)***	***BT1577***	***354***
VAULT# 895 Spill Number/Closed Date: 0401587 / 2004-08-20 Site ID: 201584 Spill Date: 2004-05-14	WEST 28TH & BROADWAY	ENE 0 - 1/8 (0.110 mi.)	BT1581	355
1200 BROADWAY Spill Number/Closed Date: 9712402 / 1998-02-17 Site ID: 166856 Spill Date: 1998-02-06	***1200 BROADWAY***	***ENE 0 - 1/8 (0.111 mi.)***	***BE1598***	***359***
VAULT #2119 Spill Number/Closed Date: 0201804 / 2002-08-13 Site ID: 192916 Spill Date: 2002-05-18	IFO 1293 BROADWAY	NE 0 - 1/8 (0.112 mi.)	BQ1608	362
218614; 30 W 32 ST Spill Number/Closed Date: 0914500 / 2009-09-30 Site ID: 433811 Spill Date: 2009-09-26	30 W 32 ST	ENE 0 - 1/8 (0.112 mi.)	BJ1609	362
Not reported Spill Number/Closed Date: 0509011 / 2008-01-10 Site ID: 354722 Spill Date: 2005-10-27	***420 8 AVENUE***	***N 0 - 1/8 (0.113 mi.)***	***BV1622***	***365***
SPILL NUMBER 9910904	28 W. 32ND ST	ENE 0 - 1/8 (0.116 mi.)	BJ1639	368

Spill Number/Closed Date: 9910904 / 2003-02-26 Site ID: 118991 Spill Date: 1999-12-14				
33RD ST BETW 7TH & 8 Spill Number/Closed Date: 8904745 / 1989-08-13 Site ID: 143191 Spill Date: 1989-08-13	33RD ST BETW 7TH & 8	N 0 - 1/8 (0.117 mi.)	BM1642	369
VAULT #910,3669,4881 Spill Number/Closed Date: 0401374 / 2005-07-01 Site ID: 91068 Spill Date: 2004-05-08	W 33RD ST , W OF 6TH	NE 0 - 1/8 (0.117 mi.)	BQ1643	369
21 WEST 22ND ST/MANH Spill Number/Closed Date: 9012480 / 1992-11-30 Site ID: 169972 Spill Date: 1991-03-05	21 WEST 22ND STREET	SSE 0 - 1/8 (0.120 mi.)	BR1658	372
F M RING ASSOCIATES Spill Number/Closed Date: 9510873 / 1995-11-29 Site ID: 256421 Spill Date: 1995-11-29	15 WEST 27TH STREET	E 0 - 1/8 (0.120 mi.)	BY1662	373
42 W 33RD STREET Spill Number/Closed Date: 9303894 / 1993-06-28 Site ID: 168293 Spill Date: 1993-06-25	42 W 33RD STREET	NE 0 - 1/8 (0.121 mi.)	BZ1666	374
TRANSFORMER VAULT #4 Spill Number/Closed Date: 0406455 / 2005-12-22 Site ID: 85249 Spill Date: 2004-09-13	2 WEST 27TH STREET	E 0 - 1/8 (0.121 mi.)	BC1667	374
CONSTRUCITON SITE Spill Number/Closed Date: 0612223 / 2008-06-02 Site ID: 377029 Spill Date: 2007-02-05	35 WEST 21ST ST	SSE 0 - 1/8 (0.123 mi.)	BR1695	381
SPILL NUMBER 0302723 Spill Number/Closed Date: 0302723 / 2003-08-20 Site ID: 101774 Spill Date: 2003-06-13	14 WEST 31ST STREET	ENE 0 - 1/8 (0.124 mi.)	BJ1702	382
TRANSFORMER #3 Spill Number/Closed Date: 0409410 / 2008-01-10 Site ID: 334137 Spill Date: 2004-11-20	14 WEST 31ST	ENE 0 - 1/8 (0.124 mi.)	BJ1704	383
IFO Spill Number/Closed Date: 0302036 / 2003-06-18 Site ID: 218985 Spill Date: 2003-05-27	14 W 31ST ST	ENE 0 - 1/8 (0.124 mi.)	BJ1707	383
APT COMPLEX Spill Number/Closed Date: 1201268 / 2012-05-11 Site ID: 463953 Spill Date: 2012-05-08	350 WEST 31ST ST	NNW 0 - 1/8 (0.124 mi.)	BG1710	384
VAULT 8925 Spill Number/Closed Date: 0506150 / 2006-01-11 Site ID: 351310 Spill Date: 2005-08-18	28 WEST 23RD ST.	SE 0 - 1/8 (0.124 mi.)	BI1714	385
COMMERCIAL BUILDING	22 WEST 32	ENE 0 - 1/8 (0.125 mi.)	BJ1721	386

Spill Number/Closed Date: 1009826 / 2011-01-21
Site ID: 443400
Spill Date: 2010-12-15

Lower Elevation	Address	Direction / Distance	Map ID	Page
MH 44489 Spill Number/Closed Date: 9914577 / 2004-11-16 Site ID: 196202 Spill Date: 2000-03-25	253 7TH AVE	0 - 1/8 (0.000 mi.)	I224	58
VACANT BUILDING Spill Number/Closed Date: 0600119 / 2008-05-05 Site ID: 362063 Spill Date: 2006-04-04	159 WEST 24TH STREET	0 - 1/8 (0.000 mi.)	N268	67
142 W. 24TH STREET Spill Number/Closed Date: 9510916 / 1995-11-30 Site ID: 126939 Spill Date: 1995-11-30	***142 W. 24TH STREET***	***0 - 1/8 (0.000 mi.)***	***N289***	***71***
APARTMENT BLDG Spill Number/Closed Date: 1409969 / 2015-01-12 Site ID: 503625 Spill Date: 2015-01-10	148 W 24TH ST	0 - 1/8 (0.000 mi.)	N297	73
APARTMENT BUILDING Spill Number/Closed Date: 1108489 / 2011-10-05 Spill Number/Closed Date: 0400670 / 2004-04-21 Site ID: 456224 Site ID: 144367 Spill Date: 2011-10-05 Spill Date: 2004-04-20	***148 WEST 24TH STREET***	***0 - 1/8 (0.000 mi.)***	***N300***	***73***
COMMERCIAL Spill Number/Closed Date: 2108528 / 2021-12-23 Site ID: 630478 Spill Date: 2021-12-21	155 WEST 23RD ST	0 - 1/8 (0.000 mi.)	O317	77
ON STREET Spill Number/Closed Date: 1606076 / 2016-09-19 Site ID: 532668 Spill Date: 2016-09-17	135 W 23RD ST	0 - 1/8 (0.000 mi.)	R323	79
CON EDISON VAULT # V Spill Number/Closed Date: 1000071 / 2010-05-24 Site ID: 426993 Spill Date: 2010-04-02	I/F/O 262 WEST 30TH	0 - 1/8 (0.000 mi.)	S335	81
MANHOLE #59109 Spill Number/Closed Date: 0004770 / 2001-10-22 Site ID: 300721 Spill Date: 2000-07-21	252 W 30TH ST	0 - 1/8 (0.000 mi.)	S336	81
217131; 244 W 30 ST Spill Number/Closed Date: 0914261 / 2009-06-28 Site ID: 432954 Spill Date: 2009-06-10	244 W 30 ST	0 - 1/8 (0.000 mi.)	S337	81
400 8TH AVE Spill Number/Closed Date: 9104431 / 1995-05-25	***400 8TH AVE***	***0 - 1/8 (0.000 mi.)***	***S341***	***82***

Site ID: 215506
Spill Date: 1991-07-25

NCA SCHOOL OF DRY CL Spill Number/Closed Date: 0103811 / 2003-02-13 Site ID: 220214 Spill Date: 2001-04-01	252 WEST 29TH STREET	0 - 1/8 (0.000 mi.)	T383	92
232 WEST 29TH STREET Spill Number/Closed Date: 9510708 / 1995-11-26 Spill Number/Closed Date: 9313270 / 1994-02-09 Site ID: 272266 Site ID: 120616 Spill Date: 1995-11-26 Spill Date: 1994-02-09	232 WEST 29TH STREET	0 - 1/8 (0.000 mi.)	T405	97
231 W.29TH ST. Spill Number/Closed Date: 9200045 / 1992-04-02 Site ID: 257119 Spill Date: 1992-04-02	231 W.29TH ST.	0 - 1/8 (0.000 mi.)	T427	101
SIDEWALK AND SOIL Spill Number/Closed Date: 2100042 / 2021-11-08 Site ID: 617707 Spill Date: 2021-04-01	241 WEST 28TH ST.	0 - 1/8 (0.000 mi.)	T467	110
SPILL NUMBER 9901067 Spill Number/Closed Date: 9901067 / 2003-06-19 Site ID: 156242 Spill Date: 1999-04-28	241-243 W 28TH ST	0 - 1/8 (0.000 mi.)	T469	110
CONSTRUCTION SITE 24 Spill Number/Closed Date: 2009358 / 2021-11-08 Site ID: 616346 Spill Date: 2021-02-11	***241 WEST 28TH ST***	***0 - 1/8 (0.000 mi.)***	***T488***	***115***
222 WEST 29TH ST/MAN Spill Number/Closed Date: 8706895 / 1987-11-13 Site ID: 81503 Spill Date: 1987-11-13	222 WEST 29TH ST.	0 - 1/8 (0.000 mi.)	T494	116
APARTMENT BLDG Spill Number/Closed Date: 1215228 / 2013-04-15 Site ID: 478515 Spill Date: 2013-02-01	229 W 28TH ST	0 - 1/8 (0.000 mi.)	AA525	122
VAULT 5788 Spill Number/Closed Date: 1100580 / 2011-05-26 Site ID: 447987 Spill Date: 2011-04-16	I/F/O 223 WEST 28 ST	0 - 1/8 (0.000 mi.)	AA575	133
CON ED Spill Number/Closed Date: 9612280 / 1998-06-05 Site ID: 110144 Spill Date: 1997-01-14	WEST 28TH STREET YAR	NNW 0 - 1/8 (0.003 mi.)	W609	141
WEST 25TH ST & 7TH A Spill Number/Closed Date: 9709161 / 1998-01-02 Site ID: 95259 Spill Date: 1997-11-06	WEST 25TH ST & 7TH A	NW 0 - 1/8 (0.003 mi.)	I612	141
RESIDENCE Spill Number/Closed Date: 9903226 / 1999-06-22	WEST 25TH & 7TH AVE	NW 0 - 1/8 (0.003 mi.)	I614	142

Site ID: 251924
Spill Date: 1999-06-21

374 8TH AVE & 29TH S Spill Number/Closed Date: 9607439 / 1996-10-31 Site ID: 229532 Spill Date: 1996-09-12	374 8TH AVE & 29TH S	NNW 0 - 1/8 (0.004 mi.)	W628	145
MANHOLE 44483 Spill Number/Closed Date: 0005987 / 2004-06-03 Site ID: 212472 Spill Date: 2000-08-18	W 24TH ST & 7TH AVE	WNW 0 - 1/8 (0.005 mi.)	N633	146
TV 5261 Spill Number/Closed Date: 0203491 / 2004-01-13 Site ID: 210723 Spill Date: 2002-07-02	WEST 24TH ST/7TH AVE	WNW 0 - 1/8 (0.005 mi.)	N643	148
VS 4420 Spill Number/Closed Date: 0003735 / 2004-04-09 Site ID: 310398 Spill Date: 2000-06-27	28TH ST/8TH AV	NNW 0 - 1/8 (0.006 mi.)	W654	151
BUILDING Spill Number/Closed Date: 0505008 / 2005-07-26 Site ID: 349948 Spill Date: 2005-07-26	WEST 30TH /8TH AVE	NNW 0 - 1/8 (0.006 mi.)	S656	151
SIDEWALK Spill Number/Closed Date: 0505002 / 2005-07-26 Site ID: 349941 Spill Date: 2005-07-26	WEST 30TH/8TH AVE	NNW 0 - 1/8 (0.006 mi.)	S657	151
-NYCT Spill Number/Closed Date: 0000120 / 2022-10-03 Site ID: 267670 Spill Date: 2000-04-04	23RD ST & 7TH AVE	WSW 0 - 1/8 (0.008 mi.)	O702	161
BUS ON ROADWAY Spill Number/Closed Date: 0103379 / 2002-07-29 Site ID: 233675 Spill Date: 2001-06-27	23RD ST & 7TH AVENUE	WSW 0 - 1/8 (0.008 mi.)	O704	161
PUMP PLANT 318 Spill Number/Closed Date: 9911242 / 2000-05-01 Site ID: 303729 Spill Date: 1999-12-23	23RD ST AND 7TH ST	WSW 0 - 1/8 (0.008 mi.)	O709	162
SPILL NUMBER 0103647 Spill Number/Closed Date: 0103647 / 2001-07-09 Site ID: 111524 Spill Date: 2001-07-05	W 23RD ST & 7TH AVE	WSW 0 - 1/8 (0.008 mi.)	O710	162
CON EDISON MANHOLE # Spill Number/Closed Date: 1205562 / 2012-10-23 Site ID: 468520 Spill Date: 2012-09-04	23RD STREET AND 7TH	WSW 0 - 1/8 (0.008 mi.)	O711	163
MANHOLE 44471 Spill Number/Closed Date: 9913698 / 2004-11-16 Site ID: 303211 Spill Date: 2000-03-05	WEST 23RD / 7TH AVE	WSW 0 - 1/8 (0.008 mi.)	O712	163
MANHOLE # 7175	342 8TH AVE.	NNW 0 - 1/8 (0.013 mi.)	W755	173

Spill Number/Closed Date: 0406982 / 2005-01-19
Site ID: 125087
Spill Date: 2004-09-23

VAULT #3069	IFO 234-38 7TH AVE	W 0 - 1/8 (0.014 mi.)	N760	174
Spill Number/Closed Date: 0202505 / 2004-09-22 Site ID: 274684 Spill Date: 2002-06-07				
ON THE CONCRETE	259 WEST 30TH STREET	N 0 - 1/8 (0.015 mi.)	S787	179
Spill Number/Closed Date: 1609000 / 2017-01-19 Site ID: 537756 Spill Date: 2016-12-23				
259 WEST 30TH STREET	259 WEST 30TH STREET	N 0 - 1/8 (0.015 mi.)	S791	180
Spill Number/Closed Date: 9511762 / 1997-10-03 Site ID: 201411 Spill Date: 1995-12-18				
BASEMENT SPILL	130 WEST 23RD ST	S 0 - 1/8 (0.019 mi.)	R856	194
Spill Number/Closed Date: 0408042 / 2004-12-15 Site ID: 332659 Spill Date: 2004-10-20				
VAULT 0019	207 W 27TH ST	N 0 - 1/8 (0.023 mi.)	C872	197
Spill Number/Closed Date: 9907133 / 2004-02-03 Site ID: 81153 Spill Date: 1999-09-15				
VAULT #4457	202 WEST 23RD STREET	WSW 0 - 1/8 (0.024 mi.)	O879	199
Spill Number/Closed Date: 0506645 / 2007-05-03 Site ID: 351895 Spill Date: 2005-08-29				
200-220 WEST 26TH ST	***200 W 26TH ST***	***NNW 0 - 1/8 (0.025 mi.)***	***I886***	***200***
Spill Number/Closed Date: 9930022 / 2000-04-03 Site ID: 241250 Spill Date: 2000-03-06				
HESS TRUCK	200 WEST 26TH STREET	NNW 0 - 1/8 (0.025 mi.)	I887	200
Spill Number/Closed Date: 0612043 / 2007-02-05 Site ID: 376816 Spill Date: 2007-02-01				
VAULT 5751	200 WEST 25TH ST	NW 0 - 1/8 (0.034 mi.)	AG915	206
Spill Number/Closed Date: 9900626 / 2004-01-29 Site ID: 280477 Spill Date: 1999-04-16				
VAULT 2161	201 WEST 24TH STREET	WNW 0 - 1/8 (0.035 mi.)	N921	207
Spill Number/Closed Date: 9900607 / 2004-01-29 Site ID: 77940 Spill Date: 1999-04-16				
CON ED	245 WEST 27TH STREET	NNW 0 - 1/8 (0.040 mi.)	AJ943	212
Spill Number/Closed Date: 0301343 / 2003-06-17 Site ID: 81614 Spill Date: 2003-05-07				
TRANSFORMER VAULT #8	IFO 206 7TH AVE	WSW 0 - 1/8 (0.044 mi.)	AN977	220
Spill Number/Closed Date: 0203444 / 2002-10-30 Site ID: 69125 Spill Date: 2002-07-01				
FT HAMILTON ARMY BAS	7TH AVE/FT HAMILTON	NNW 0 - 1/8 (0.045 mi.)	AQ1004	226

Spill Number/Closed Date: 8806643 / 1995-02-15
Site ID: 139051
Spill Date: 1988-11-08

7TH AVE BET 46 & 47T | 7TH AVE BET 46 & 47T | NNW 0 - 1/8 (0.045 mi.) | AQ1005 | 226
Spill Number/Closed Date: 9602173 / 1996-05-31
Site ID: 170835
Spill Date: 1996-05-15

212 W 27TH ST | 212 W 27TH ST | NNW 0 - 1/8 (0.047 mi.) | AJ1020 | 229
Spill Number/Closed Date: 9113056 / 1992-03-25
Site ID: 130314
Spill Date: 1992-03-25

VAULT #6081 | 208 WEST 23RD STREET | W 0 - 1/8 (0.048 mi.) | AN1026 | 231
Spill Number/Closed Date: 0503379 / 2006-04-05
Spill Number/Closed Date: 0300553 / 2003-12-01
Spill Number/Closed Date: 0308447 / 2003-12-01
Site ID: 347973
Site ID: 263318
Site ID: 263319
Spill Date: 2005-06-20
Spill Date: 2003-04-15
Spill Date: 2003-11-10

216725; 208 W 23 ST | 208 W 23 ST AND 7TH | W 0 - 1/8 (0.048 mi.) | AN1027 | 232
Spill Number/Closed Date: 0914208 / 2010-07-08
Site ID: 432942
Spill Date: 2009-05-08

APARTMENT BUILDING | 208 WEST 23RD STREET | W 0 - 1/8 (0.048 mi.) | AN1028 | 232
Spill Number/Closed Date: 0310171 / 2004-03-23
Site ID: 80944
Spill Date: 2003-12-01

TRANSFORMER VAULT #6 | IFO 208 W. 23RD ST | W 0 - 1/8 (0.048 mi.) | AN1029 | 232
Spill Number/Closed Date: 0308403 / 2003-11-14
Site ID: 289242
Spill Date: 2003-11-08

VAULT#6081 | 208 WEST 23 STREET | W 0 - 1/8 (0.048 mi.) | AN1030 | 232
Spill Number/Closed Date: 0512916 / 2009-09-10
Site ID: 359307
Spill Date: 2006-02-07

CONSTRUCTION SITE | 133-145 WEST 22 ST | SSW 0 - 1/8 (0.048 mi.) | AS1032 | 233
Spill Number/Closed Date: 0712350 / 2008-02-27
Site ID: 393950
Spill Date: 2008-02-23

203 WEST 22ND STREET | 203 W.22ND ST | WSW 0 - 1/8 (0.050 mi.) | AN1049 | 236
Spill Number/Closed Date: 9609673 / 1996-11-04
Site ID: 211507
Spill Date: 1996-11-02

MH 4396 | 153 W 22ND ST | SW 0 - 1/8 (0.050 mi.) | AS1055 | 238
Spill Number/Closed Date: 9901070 / 2004-01-29
Site ID: 174679
Spill Date: 1999-04-28

APARTMENT BUILDING | W. 22ND ST. BET 6TH | SSW 0 - 1/8 (0.059 mi.) | AS1136 | 255
Spill Number/Closed Date: 9410255 / 1994-11-01

Site ID: 118898
Spill Date: 1994-11-01

MANHOLE 44456 Spill Number/Closed Date: 9907677 / 2004-02-04 Site ID: 129027 Spill Date: 1999-09-24	WEST 22ND ST / 7TH A	WSW 0 - 1/8 (0.060 mi.)	AN1139	256
WEST 22ND ST/BETWEEN Spill Number/Closed Date: 8707118 / 2000-04-26 Site ID: 302657 Spill Date: 1987-11-19	W 22ND ST / 7TH AV	WSW 0 - 1/8 (0.060 mi.)	AN1140	256
APARTMENT Spill Number/Closed Date: 0800903 / 2012-03-12 Site ID: 396732 Spill Date: 2008-04-22	220 WEST 24TH STREET	WNW 0 - 1/8 (0.063 mi.)	AK1157	260
SPILL NUMBER 9811569 Spill Number/Closed Date: 9811569 / 1999-01-06 Spill Number/Closed Date: 2002148 / 2020-06-24 Site ID: 158085 Site ID: 606822 Spill Date: 1998-12-15 Spill Date: 2020-06-23	250 WEST 27TH ST	NNW 0 - 1/8 (0.064 mi.)	AU1170	264
HELMSLEY SPEAR Spill Number/Closed Date: 9615081 / 1997-03-31 Site ID: 99214 Spill Date: 1997-03-31	225 WEST 23RD ST	W 0 - 1/8 (0.064 mi.)	AK1179	266
APT BUILDING Spill Number/Closed Date: 1216086 / 2014-03-06 Site ID: 479435 Spill Date: 2013-03-05	225 WEST 23 ST	W 0 - 1/8 (0.064 mi.)	AK1180	266
COMMERCIAL BUILDING Spill Number/Closed Date: 0600216 / 2006-04-10 Site ID: 362173 Spill Date: 2006-04-06	236 W. 27TH ST.	NNW 0 - 1/8 (0.065 mi.)	AY1186	267
166 W. 22ND STREET Spill Number/Closed Date: 9407639 / 1994-09-08 Site ID: 142081 Spill Date: 1994-09-08	166 W. 22ND STREET	SW 0 - 1/8 (0.068 mi.)	AN1212	273
160 W. 22ND STREET Spill Number/Closed Date: 9313932 / 2006-05-25 Spill Number/Closed Date: 9403442 / 2003-04-14 Spill Number/Closed Date: 8701597 / 2003-02-04 Spill Number/Closed Date: 8701176 / 1987-05-13 Site ID: 118499 Site ID: 122493 Site ID: 118498 Site ID: 260722 Spill Date: 1994-02-25 Spill Date: 1994-05-10 Spill Date: 1987-04-09 Spill Date: 1987-05-12	***166 WEST 22ND STREET***	***SW 0 - 1/8 (0.068 mi.)***	***AN1214***	***273***
VAULT 1124	230 WEST 25TH ST	NW 0 - 1/8 (0.072 mi.)	AG1237	278

Spill Number/Closed Date: 9808783 / 2004-10-20
Site ID: 152875
Spill Date: 1998-10-15

132 W 22ND ST	132 W 22ND ST	SSW 0 - 1/8 (0.073 mi.)	AS1250	281
Spill Number/Closed Date: 0107859 / 2009-08-18 Site ID: 145882 Spill Date: 2001-11-01				
MANN (HOWARD) PROPER	126 W 22ND ST	SSW 0 - 1/8 (0.073 mi.)	AS1255	282
Spill Number/Closed Date: 0107838 / 2001-11-01 Site ID: 124931 Spill Date: 2001-11-01				
CONDO COMPLEX	126 WEST 22ND ST	SSW 0 - 1/8 (0.073 mi.)	AS1258	283
Spill Number/Closed Date: 0107840 / 2001-11-01 Site ID: 194837 Spill Date: 2001-11-01				
40 GAL LOOSE OIL IN	227 WEST 26 STREET	NNW 0 - 1/8 (0.074 mi.)	AQ1261	284
Spill Number/Closed Date: 0611617 / 2007-02-16 Site ID: 376291 Spill Date: 2007-01-19				
212 W 22ND ST	212 W 22ND ST	WSW 0 - 1/8 (0.076 mi.)	AN1276	287
Spill Number/Closed Date: 9108355 / 2006-03-20 Site ID: 138661 Spill Date: 1991-11-04				
SOLOMON APARTMENT	212 WEST 22ND ST APT	WSW 0 - 1/8 (0.076 mi.)	AN1277	287
Spill Number/Closed Date: 9711060 / 1998-01-02 Site ID: 327485 Spill Date: 1997-12-31				
212 WEST 22ND ST/MAN	212 WEST 22ND STREET	WSW 0 - 1/8 (0.076 mi.)	AN1278	287
Spill Number/Closed Date: 9103801 / 2005-03-02 Site ID: 331274 Spill Date: 1991-06-17				
RESIDENTIAL	225 WEST 24TH ST	WNW 0 - 1/8 (0.077 mi.)	AK1284	289
Spill Number/Closed Date: 1809903 / 2018-12-26 Site ID: 580770 Spill Date: 2018-12-24				
CHELSEA HOTEL	222 WEST 23RD STREET	W 0 - 1/8 (0.077 mi.)	BA1287	290
Spill Number/Closed Date: 2400301 / 2024-04-10 Site ID: 664641 Spill Date: 2024-04-10				
RESIDENCE	225 WEST 25TH ST	NW 0 - 1/8 (0.080 mi.)	AG1326	298
Spill Number/Closed Date: 2306484 / 2024-01-09 Site ID: 658486 Spill Date: 2023-10-31				
CONSTRUCTION SITE	***226 WEST 26TH STREET***	***NW 0 - 1/8 (0.081 mi.)***	***AQ1338***	***300***
Spill Number/Closed Date: 9913311 / 2003-03-04 Spill Number/Closed Date: 0212338 / 2004-06-04 Spill Number/Closed Date: 9709329 / 1997-11-12 Site ID: 288508 Site ID: 147987 Site ID: 204891 Spill Date: 2000-02-23				

Spill Date: 2003-03-15
Spill Date: 1997-11-11

CONSTRUCTION SITE Spill Number/Closed Date: 0501333 / 2005-05-03 Site ID: 344532 Spill Date: 2005-05-03	237 WEST 26TH STREET	NNW 0 - 1/8 (0.084 mi.)	AY1352	304
VAULT #8453 Spill Number/Closed Date: 0504742 / 2006-01-09 Site ID: 349645 Spill Date: 2005-07-20	325 WEST29TH STREET	NNW 0 - 1/8 (0.087 mi.)	AV1373	308
322 8TH AVENUE Spill Number/Closed Date: 1806638 / 2019-03-06 Site ID: 577370 Spill Date: 2018-09-19	322 8TH AVENUE	NW 0 - 1/8 (0.088 mi.)	AU1383	311
UNKNOWN Spill Number/Closed Date: 0710370 / 2008-01-02 Site ID: 391639 Spill Date: 2007-12-30	322 8TH AVE	NW 0 - 1/8 (0.088 mi.)	AU1384	311
APT BUILDING Spill Number/Closed Date: 1411230 / 2018-03-01 Site ID: 504986 Spill Date: 2015-02-26	329 WEST 29 ST	NNW 0 - 1/8 (0.090 mi.)	AV1396	314
RESIDENTIAL BUILDING Spill Number/Closed Date: 0613152 / 2007-03-07 Site ID: 378140 Spill Date: 2007-03-07	***250 WEST 24TH STREET***	***WNW 0 - 1/8 (0.097 mi.)***	***BL1451***	***326***
335 WEST 29TH ST Spill Number/Closed Date: 0010302 / 2005-11-16 Site ID: 266190 Spill Date: 2000-12-13	335 WEST 29TH ST	NNW 0 - 1/8 (0.102 mi.)	AV1503	337
335 W. 29TH STREET Spill Number/Closed Date: 0010303 / 2001-01-09 Site ID: 86541 Spill Date: 2000-12-13	335 W. 29TH STREET	NNW 0 - 1/8 (0.102 mi.)	AV1504	338
260 WEST 26TH STREET Spill Number/Closed Date: 1104255 / 2012-06-04 Site ID: 451855 Spill Date: 2011-07-18	***260 WEST 26TH STREET***	***NW 0 - 1/8 (0.108 mi.)***	***AY1559***	***350***
W 28TH ST YARD Spill Number/Closed Date: 9703549 / 2003-11-10 Site ID: 290040 Spill Date: 1997-06-22	W 28TH ST YARD	NW 0 - 1/8 (0.111 mi.)	1592	357
342 - 346 WEST 30 ST Spill Number/Closed Date: 9702357 / 1997-06-29 Site ID: 126033 Spill Date: 1997-05-23	342-346 W. 30TH ST	NNW 0 - 1/8 (0.111 mi.)	BG1602	360
APT BLDG Spill Number/Closed Date: 0209079 / 2002-12-04 Site ID: 79685 Spill Date: 2002-12-04	***255 WEST 23RD ST***	***W 0 - 1/8 (0.115 mi.)***	***BL1629***	***366***
ELBERT HOLDING CORP	***142 W 21ST ST***	***SSW 0 - 1/8 (0.121 mi.)***	***BN1672***	***375***

Spill Number/Closed Date: 8807525 / 2001-11-06
Site ID: 304595
Spill Date: 1988-12-12

SOIL - OER | 142 W 21ST ST | SSW 0 - 1/8 (0.121 mi.) | BN1677 | 377
Spill Number/Closed Date: 2110446 / Not Reported
Site ID: 634510
Spill Date: 2022-03-15

Other Ascertainable Records

RCRA NonGen / NLR: A review of the RCRA NonGen / NLR list, as provided by EDR, and dated 12/04/2023 has revealed that there are 738 RCRA NonGen / NLR sites within approximately 0.25 miles of the target property.

Equal/Higher Elevation	Address	Direction / Distance	Map ID	Page
CON EDISON SERVICE B EPA ID:: NYP004427431	***156 W 29TH ST***	***0 - 1/8 (0.000 mi.)***	***A4***	***10***
CON EDISON EPA ID:: NYP004784435	282 7TH AVE & W 26TH	0 - 1/8 (0.000 mi.)	C5	10
CHROMACOMP INC EPA ID:: NYD986936433	***129 W 29TH ST***	***0 - 1/8 (0.000 mi.)***	***A15***	***12***
MERIT ENGRAVING CO EPA ID:: NYR000055954	***135 W 29TH ST 6TH FL***	***0 - 1/8 (0.000 mi.)***	***A16***	***13***
CON EDISON SERVICE B EPA ID:: NYP004427407	***158 W 29TH ST***	***0 - 1/8 (0.000 mi.)***	***A18***	***13***
CON EDISON EPA ID:: NYP004804878	141 W 28TH ST	0 - 1/8 (0.000 mi.)	A30	16
CON EDISON SERVICE B EPA ID:: NYP004427936	***139 W 28TH ST***	***0 - 1/8 (0.000 mi.)***	***A34***	***16***
CON EDISON SERVICE B EPA ID:: NYP004427423	***142 W 29TH ST***	***0 - 1/8 (0.000 mi.)***	***A42***	***18***
CON EDISON - MH M445 EPA ID:: NYP004115325	***W 28TH ST & 7TH AV***	***0 - 1/8 (0.000 mi.)***	***C43***	***18***
CON EDISON SERVICE B EPA ID:: NYP004519278	***142 W 28TH ST & 7TH***	***0 - 1/8 (0.000 mi.)***	***C50***	***20***
CON EDISON SERVICE B EPA ID:: NYP004519260	***148-46 W 28TH ST & 7***	***0 - 1/8 (0.000 mi.)***	***C51***	***20***
CON EDISON SERVICE B EPA ID:: NYP004427449	***132 W 29TH ST***	***0 - 1/8 (0.000 mi.)***	***A53***	***21***
CON EDISON SERVICE B EPA ID:: NYP004519203	***132 W 28TH ST & 7TH***	***0 - 1/8 (0.000 mi.)***	***C54***	***21***
CON EDISON MANHOLE: EPA ID:: NYP004524872	***319 7TH AVE***	***0 - 1/8 (0.000 mi.)***	***C60***	***22***
CON EDISON SERVICE B EPA ID:: NYP004388419	***113 W 29TH ST FRONT***	***0 - 1/8 (0.000 mi.)***	***D62***	***23***
EVERWED OF NEW YORK	***305 7TH AVE***	***0 - 1/8 (0.000 mi.)***	***C66***	***23***

EPA ID:: NYD174469049				
CON EDISON EPA ID:: NYP004847133	156 W 28TH ST VAULT5	0 - 1/8 (0.000 mi.)	C70	24
CON EDISON EPA ID:: NYP004792842	156 W 28TH ST	0 - 1/8 (0.000 mi.)	C71	25
CON EDISON EPA ID:: NYP004847141	156 W 28TH ST VAULT5	0 - 1/8 (0.000 mi.)	C76	26
KALROY CONTRACTORS I EPA ID:: NYD987033578	***150 W 28TH ST ROOM 1***	***0 - 1/8 (0.000 mi.)***	***A80***	***26***
M & Z BENCH EPA ID:: NYR000059964	***307 7TH AVE 604***	***0 - 1/8 (0.000 mi.)***	***C85***	***27***
CON EDISON EPA ID:: NYP004847125	***156 W 28TH ST VAULT1***	***0 - 1/8 (0.000 mi.)***	***C90***	***29***
CON EDISON EPA ID:: NYP004730289	***135 W 27TH ST***	***0 - 1/8 (0.000 mi.)***	***E118***	***34***
EMPIRE PLATING CO EPA ID:: NY0002342780	***115 W 27TH ST - 5TH***	***0 - 1/8 (0.000 mi.)***	***E128***	***36***
IMPACT PRESENTATIONS EPA ID:: NYR000026294	***121 W 27TH ST STE 60***	***0 - 1/8 (0.000 mi.)***	***E129***	***37***
6TH AVENUE WEST ASSO EPA ID:: NYR000060004	***121 W 27TH ST - BASE***	***0 - 1/8 (0.000 mi.)***	***E134***	***38***
CON EDISON EPA ID:: NYP004821456	***132 W 27TH ST***	***0 - 1/8 (0.000 mi.)***	***G140***	***39***
INDUSTRIAL FUR DYEIN EPA ID:: NYD056683972	***121 W 27TH ST***	***0 - 1/8 (0.000 mi.)***	***E151***	***42***
AMBASSADOR ARTS INC EPA ID:: NYD072806524	***122 W 27TH ST 8TH FL***	***0 - 1/8 (0.000 mi.)***	***E159***	***44***
HAROLD FREEMAN JEWEL EPA ID:: NYR000013136	***275 SEVENTH AVE - 8T***	***0 - 1/8 (0.000 mi.)***	***I160***	***44***
CON ED - V 2870 EPA ID:: NYP000929570	***160 W 26TH ST***	***0 - 1/8 (0.000 mi.)***	***H169***	***46***
DEMPSEY & CARROLL EPA ID:: NYD981876352	***122 W 27TH ST***	***0 - 1/8 (0.000 mi.)***	***E173***	***47***
NEW YORK LABEL & BOX EPA ID:: NYD001266212	***275 7TH AVE***	***0 - 1/8 (0.000 mi.)***	***I185***	***49***
AMBIENT LABS EPA ID:: NYR000084988	***159 W 25TH ST***	***0 - 1/8 (0.000 mi.)***	***I197***	***52***
CON EDISON SERVICE B EPA ID:: NYP004427290	***132 W 26TH ST***	***0 - 1/8 (0.000 mi.)***	***J199***	***52***
CON EDISON EPA ID:: NYP004827697	***100 W 27TH ST***	***0 - 1/8 (0.000 mi.)***	***K200***	***53***
SPAR KNITWEAR INC EPA ID:: NYD009326331	***127 W 25TH ST***	***0 - 1/8 (0.000 mi.)***	***J206***	***54***
CON EDISON EPA ID:: NYP004741435	***135 W 25TH ST***	***0 - 1/8 (0.000 mi.)***	***L221***	***57***
CON EDISON MANHOLE:	***114 W 26TH ST FRONT***	***0 - 1/8 (0.000 mi.)***	***J223***	***58***

EPA ID:: NYP004514618				
CON EDISION - V8296 EPA ID:: NYP004081592	***135 W 25ST 135 W 25S***	***0 - 1/8 (0.000 mi.)***	***J241***	***61***
CON ED - V 6409 EPA ID:: NYP004014296	***152 W 25 ST***	***0 - 1/8 (0.000 mi.)***	***I246***	***62***
CON EDISON EPA ID:: NYP004837654	100 W 26TH ST	0 - 1/8 (0.000 mi.)	M269	67
CON EDISON MANHOLE: EPA ID:: NYP004278495	***W 26TH ST 228 FT E O***	***0 - 1/8 (0.000 mi.)***	***M270***	***67***
CON EDISON VAULT: 59 EPA ID:: NYP004426482	***101 23 ST FRONT OF***	***0 - 1/8 (0.000 mi.)***	***Q331***	***80***
CON EDISON EPA ID:: NYP004795100	***369 7TH AVE***	***0 - 1/8 (0.000 mi.)***	***V351***	***85***
CON EDISON SERVICE B EPA ID:: NYP004521704	136-28 W 31ST ST & 7	0 - 1/8 (0.000 mi.)	X414	99
ARTISTIC GROUP THE EPA ID:: NY0000270132	***151 W 30TH ST - 10 F***	***0 - 1/8 (0.000 mi.)***	***V428***	***101***
CON EDISON SERVICE B EPA ID:: NYP004519195	350-52 7TH AVE & 29T	0 - 1/8 (0.000 mi.)	U440	104
CON EDISON EPA ID:: NYP004773164	***345 7TH AVE***	***0 - 1/8 (0.000 mi.)***	***Y441***	***104***
CON EDISON EPA ID:: NYP004773131	***345 7TH AVE***	***0 - 1/8 (0.000 mi.)***	***Y457***	***108***
CON EDISON SERVICE B EPA ID:: NYP004519187	342-50 7TH AVE & 29T	0 - 1/8 (0.000 mi.)	U465	110
CON EDISON EPA ID:: NYP004761821	345 7TH AVE & W 29TH	0 - 1/8 (0.000 mi.)	Y471	111
CON EDISON EPA ID:: NYP004761813	345 7TH AVE & W 29TH	0 - 1/8 (0.000 mi.)	Y472	111
CON EDISON EPA ID:: NYP004724357	***149 W 30TH ST***	***0 - 1/8 (0.000 mi.)***	***X484***	***113***
CON EDISON SERVICE B EPA ID:: NYP004519179	342-50 7TH AVE & 29T	0 - 1/8 (0.000 mi.)	U502	117
SUPREME LEATHER & SU EPA ID:: NYD986989853	***345 7TH AVE***	***0 - 1/8 (0.000 mi.)***	***Y507***	***118***
CON EDISON SERVICE B EPA ID:: NYP004427415	***155 W 29TH ST***	***0 - 1/8 (0.000 mi.)***	***A510***	***119***
CON EDISON SERVICE B EPA ID:: NYP004519252	***7TH AVE & 29TH ST E***	***0 - 1/8 (0.000 mi.)***	***C514***	***120***
CON EDISON EPA ID:: NYP004724290	***142 W 30TH ST***	***0 - 1/8 (0.000 mi.)***	***X516***	***120***
CON EDISON EPA ID:: NYP004203899	***104 W 31ST ST***	***0 - 1/8 (0.000 mi.)***	***B517***	***121***
CON EDISON EPA ID:: NYP004724316	***138 W 30TH ST***	***0 - 1/8 (0.000 mi.)***	***X526***	***123***
CENTRAL FUR SERVICIN	***208 W 29TH ST***	***0 - 1/8 (0.000 mi.)***	***C529***	***123***

EPA ID:: NYD986983898				
CON EDISON MANHOLE: EPA ID:: NYP004427456	***169 W 29TH ST***	***0 - 1/8 (0.000 mi.)***	***A538***	***125***
CON EDISON EPA ID:: NYP004761805	345 7TH AVE & W 29TH	0 - 1/8 (0.000 mi.)	C550	128
LAWRENCE PROPERTIES EPA ID:: NYD020408753	***855 AVENUE OF THE AM***	***0 - 1/8 (0.000 mi.)***	***B551***	***128***
CON EDISON SERVICE B EPA ID:: NYP004519153	7TH AVE & 29TH ST	0 - 1/8 (0.000 mi.)	C561	130
CON EDISON EPA ID:: NYP005248139	***W 29TH ST & 8TH AVE***	***0 - 1/8 (0.000 mi.)***	***C568***	***131***
CON EDISON EPA ID:: NYP004794186	7TH AVE & 29TH ST	0 - 1/8 (0.000 mi.)	C570	132
ELDORADO JEWELRY CO EPA ID:: NYR000030254	***130 W 30TH ST 4TH FL***	***0 - 1/8 (0.000 mi.)***	***Z571***	***132***
CON EDISON SERVICE B EPA ID:: NYP004519161	***354-356 7TH AVE & 29***	***0 - 1/8 (0.000 mi.)***	***C572***	***133***
CON EDISON SERVICE B EPA ID:: NYP004222899	***805 6TH AVE N OF 27T***	***0 - 1/8 (0.001 mi.)***	***F588***	***136***
CON EDISON SERVICE B EPA ID:: NYP004517801	***7TH AVE & 30TH ST N***	***NNE 0 - 1/8 (0.001 mi.)***	***V589***	***136***
CON EDISON MANHOLE: EPA ID:: NYP004523486	7TH AVE & 27TH ST	N 0 - 1/8 (0.002 mi.)	H591	137
CON EDISON EPA ID:: NYP004507125	***113 W 27TH ST & 7TH***	***N 0 - 1/8 (0.002 mi.)***	***H593***	***137***
CON EDISON SERVICE B EPA ID:: NYP004517744	***312-14 7TH AVE & 27T***	***N 0 - 1/8 (0.002 mi.)***	***H594***	***137***
CON EDISON EPA ID:: NYP004881328	***6TH AVE & W 30TH ST***	***NE 0 - 1/8 (0.002 mi.)***	***B600***	***139***
CON EDISON MANHOLE: EPA ID:: NYP004519146	6TH AVE & 29TH ST	NE 0 - 1/8 (0.003 mi.)	B604	140
CON EDISON EPA ID:: NYP004758702	***846 6TH AVE & 29TH S***	***NE 0 - 1/8 (0.003 mi.)***	***B605***	***140***
CON EDISON SERVICE B EPA ID:: NYP004519112	***6TH AVE & 28TH ST E***	***ENE 0 - 1/8 (0.004 mi.)***	***F624***	***144***
CON EDISON SERVICE B EPA ID:: NYP004519104	***798 6TH AVE & 27TH S***	***ENE 0 - 1/8 (0.005 mi.)***	***K629***	***145***
CON EDISON SERVICE B EPA ID:: NYP004519294	***804-8 6TH AVE & 27TH***	***ENE 0 - 1/8 (0.005 mi.)***	***K630***	***145***
CON EDISON SERVICE B EPA ID:: NYP004519120	***812 6TH AVE & 27TH S***	***ENE 0 - 1/8 (0.005 mi.)***	***K631***	***146***
CON EDISON MANHOLE: EPA ID:: NYP004519302	***810 6TH AVE & 27TH S***	***ENE 0 - 1/8 (0.005 mi.)***	***K632***	***146***
CON EDISON SERVICE B EPA ID:: NYP004521928	***143-139 W 31ST ST &***	***NNE 0 - 1/8 (0.006 mi.)***	***V647***	***149***
CONSOLIDATED EDISON	W 26TH ST & 6TH AVE	E 0 - 1/8 (0.006 mi.)	M655	151

EPA ID:: NYP000944017				
CON EDISON EPA ID:: NYP004789558	***W 25TH ST & 6TH AVE***	***ESE 0 - 1/8 (0.007 mi.)***	***AB675***	***155***
CON EDISON SERVICE B EPA ID:: NYP004514766	***768 6TH AVE & 25TH S***	***ESE 0 - 1/8 (0.007 mi.)***	***AB677***	***155***
NYCTA - GREELY SUBST EPA ID:: NYD982738718	***6TH AVE & 31ST ST***	***NE 0 - 1/8 (0.007 mi.)***	***B683***	***157***
CON EDISON SERVICE B EPA ID:: NYP004522074	7TH AVE & 31ST ST	NNE 0 - 1/8 (0.008 mi.)	V693	159
CON EDISON - 31ST ST EPA ID:: NYP000921866	***31ST ST & 7TH AVE***	***NNE 0 - 1/8 (0.008 mi.)***	***V696***	***159***
CON EDISON SERVICE B EPA ID:: NYP004521738	875-81 W 6TH AVE & 3	NE 0 - 1/8 (0.009 mi.)	B719	164
CON EDISON SERVICE B EPA ID:: NYP004445508	***776 6TH AVE***	***E 0 - 1/8 (0.010 mi.)***	***M733***	***168***
STAVROS PARKING CORP EPA ID:: NYD987020237	***736 6TH AVE***	***SE 0 - 1/8 (0.011 mi.)***	***Q737***	***168***
CON EDISON MH46498 EPA ID:: NYP004042867	W 23RD AVE & 6TH AVE	SSE 0 - 1/8 (0.011 mi.)	Q742	170
CON EDISON MANHOLE: EPA ID:: NYP004509915	***33-27 W 23RD ST & 6T***	***SSE 0 - 1/8 (0.011 mi.)***	***Q747***	***171***
CON EDISON MANHOLE: EPA ID:: NYP004509923	***46-3 W 23RD ST & 6TH***	***SSE 0 - 1/8 (0.011 mi.)***	***Q748***	***171***
CON EDISON SERVICE B EPA ID:: NYP004360707	***147 W 31ST ST FRONT***	***NNE 0 - 1/8 (0.016 mi.)***	***X798***	***181***
CON EDISON - VS 8119 EPA ID:: NYP004110276	***145 WEST 31ST STREET***	***NNE 0 - 1/8 (0.016 mi.)***	***X802***	***182***
CON EDISON EPA ID:: NYP004846331	201 W 27TH ST	N 0 - 1/8 (0.016 mi.)	C807	183
CON EDISON EPA ID:: NYP004846281	201 W 27TH ST VAULT8	N 0 - 1/8 (0.016 mi.)	C808	183
CON EDISON EPA ID:: NYP004846273	***201 W 27TH ST***	***N 0 - 1/8 (0.016 mi.)***	***C813***	***184***
CON EDISON EPA ID:: NYP004846315	201 W 27TH ST	N 0 - 1/8 (0.016 mi.)	C816	185
370 7TH AVENUE ASSOC EPA ID:: NYR000098970	***370 7TH AVE***	***NNE 0 - 1/8 (0.016 mi.)***	***V823***	***186***
INTERTEK TESTING SER EPA ID:: NYR000088542	***101 W 31ST ST 15TH F***	***NE 0 - 1/8 (0.016 mi.)***	***AE824***	***187***
BETTER FABRICS TESTI EPA ID:: NYD046163630	***101 W 31ST ST***	***NE 0 - 1/8 (0.016 mi.)***	***AE827***	***187***
CON EDISON SERVICE B EPA ID:: NYP004508438	721-723 6TH AVE & 23	SSE 0 - 1/8 (0.018 mi.)	AF842	191
MENDIK REALTY - 11 P EPA ID:: NY0000878538	***11 PENN PLZ - BASEME***	***NNE 0 - 1/8 (0.023 mi.)***	***V877***	***198***
CON EDISON SERVICE B	706-12 6TH AVE & 22N	SSE 0 - 1/8 (0.029 mi.)	AF897	202

EPA ID:: NYP004511432				
CON EDISON SERVICE B	***52 W 27TH ST FRONT O***	***ENE 0 - 1/8 (0.030 mi.)***	***AC901***	***203***
EPA ID:: NYP004365011				
CON EDISON SERVICE B	***52 W 31 ST FRONT OF***	***NE 0 - 1/8 (0.036 mi.)***	***AE924***	***208***
EPA ID:: NYP004356713				
CON EDISION - R 9786	***66 WEST 26TH ST. 66***	***E 0 - 1/8 (0.036 mi.)***	***AH925***	***208***
EPA ID:: NYP004078036				
CON EDISON SERVICE B	***79 W 23RD ST***	***SE 0 - 1/8 (0.037 mi.)***	***AI926***	***209***
EPA ID:: NYP004373874				
CON EDISON SERVICE B	***79 W 23RD ST FRONT O***	***SE 0 - 1/8 (0.037 mi.)***	***AI928***	***209***
EPA ID:: NYP004509949				
CON EDISON SERVICE B	415 8TH AVE & 30TH S	N 0 - 1/8 (0.037 mi.)	S930	209
EPA ID:: NYP004521811				
CON EDISON	***55 W 27TH ST***	***ENE 0 - 1/8 (0.039 mi.)***	***AC937***	***211***
EPA ID:: NYP004792776				
CON EDISON SERVICE B	***54 W 25TH ST***	***ESE 0 - 1/8 (0.041 mi.)***	***AB952***	***214***
EPA ID:: NYP004460119				
DIGITAL PRE-PRESS IN	44 W 28TH ST	ENE 0 - 1/8 (0.042 mi.)	AC958	215
EPA ID:: NYR000003632				
F G P WEST 32ND STRE	***110 W 32ND ST - BASE***	***NE 0 - 1/8 (0.042 mi.)***	***AE961***	***216***
EPA ID:: NY0000804047				
CON EDISON	***61 W 31ST ST***	***NE 0 - 1/8 (0.043 mi.)***	***AE964***	***217***
EPA ID:: NYP004521795				
CON EDISON	61 W 31ST ST	NE 0 - 1/8 (0.043 mi.)	AE966	218
EPA ID:: NYP004785945				
AMTRAK STEAM PLANT	***242 WEST 31ST ST***	***N 0 - 1/8 (0.043 mi.)***	***AD969***	***218***
EPA ID:: NYR000172981				
GROW TUNNELING CORP	***71 W 23RD ST***	***SE 0 - 1/8 (0.044 mi.)***	***AI981***	***221***
EPA ID:: NYD986987204				
CON EDISION - V8176	***71 W.23 ST. 71 W.23***	***SE 0 - 1/8 (0.044 mi.)***	***AI983***	***221***
EPA ID:: NYP004079083				
MONTE NOVELTY PLATIN	***44 W 29TH ST***	***ENE 0 - 1/8 (0.044 mi.)***	***F985***	***222***
EPA ID:: NYD042039032				
CON EDISON	144 W 32ND ST	NNE 0 - 1/8 (0.045 mi.)	X988	223
EPA ID:: NYP004745295				
CON EDISON	***144 W 32ND ST***	***NNE 0 - 1/8 (0.045 mi.)***	***X991***	***223***
EPA ID:: NYP004745311				
CON EDISON SERVICE B	***1241 BROADWAY FRONT***	***NE 0 - 1/8 (0.045 mi.)***	***AO1000***	***225***
EPA ID:: NYP004356689				
CON EDISON SERVICE B	***69 W 23RD***	***SE 0 - 1/8 (0.046 mi.)***	***AI1015***	***228***
EPA ID:: NYP004373866				
CON EDISON AT 2 PENN	***2 PENN PLZ - BASEMEN***	***NNE 0 - 1/8 (0.047 mi.)***	***AR1022***	***230***
EPA ID:: NYD981086507				
MENDIK REALTY - TWO	***2 PENNSYLVANIA PLZ -***	***NNE 0 - 1/8 (0.047 mi.)***	***AR1023***	***230***
EPA ID:: NY0000878595				
COMPUGRAPHIC CORP	***2 PENNSYLVANIA PLZ S***	***NNE 0 - 1/8 (0.047 mi.)***	***AR1024***	***231***

EPA ID:: NYD982179871				
CON EDISON MANHOLE: EPA ID:: NYP004460127	***46 W 25TH ST***	***ESE 0 - 1/8 (0.049 mi.)***	***AB1037***	***234***
MARVEL ENTERTAINMENT EPA ID:: NYD987000114	45 W 25TH ST 3RD FLO	ESE 0 - 1/8 (0.049 mi.)	AB1039	234
CON EDISON EPA ID:: NYP004727368	***53 W 24TH ST***	***ESE 0 - 1/8 (0.050 mi.)***	***AT1051***	***237***
CON EDISON SERVICE B EPA ID:: NYP004289047	***43 W 28TH ST FRONT O***	***ENE 0 - 1/8 (0.051 mi.)***	***AM1067***	***240***
CON EDISON SERVICE B EPA ID:: NYP004522058	***252 W 31ST ST & 8TH***	***N 0 - 1/8 (0.052 mi.)***	***AL1072***	***241***
CON EDISON MANHOLE: EPA ID:: NYP004524997	***8TH AVE & 31ST ST MH***	***N 0 - 1/8 (0.052 mi.)***	***AL1073***	***242***
CON EDISON MANHOLE 0 EPA ID:: NYP004240941	***262 W 31ST ST BTWN 7***	***N 0 - 1/8 (0.053 mi.)***	***AD1081***	***243***
AMTRAK SERVICE PLANT EPA ID:: NYR000133306	31ST & 8TH AVE	N 0 - 1/8 (0.053 mi.)	AL1087	245
CON EDISON MANHOLE: EPA ID:: NYP004519419	8TH AVE & 31ST ST	N 0 - 1/8 (0.053 mi.)	AL1088	245
CON EDISON MANHOLE 3 EPA ID:: NYP004240552	W 31ST ST & 8TH AVE	N 0 - 1/8 (0.053 mi.)	AL1091	246
CON EDISON EPA ID:: NYP004201133	***32 ST & 7 AVE***	***NNE 0 - 1/8 (0.053 mi.)***	***AR1099***	***247***
CON EDISON MANHOLE 2 EPA ID:: NYP004143020	W 31 ST & BROADWAY	NE 0 - 1/8 (0.053 mi.)	AO1102	248
CON ED V 1607 EPA ID:: NYP004010484	***400 7TH AVE***	***NNE 0 - 1/8 (0.054 mi.)***	***AR1112***	***250***
SANDBERG & SIKORSKI EPA ID:: NYR000086835	***37 W 26TH ST***	***E 0 - 1/8 (0.058 mi.)***	***AH1123***	***252***
CON EDISON SERVICE B EPA ID:: NYP004376760	***61-65 W 23RD ST & 6T***	***SE 0 - 1/8 (0.059 mi.)***	***AI1134***	***255***
CON EDISON MANHOLE: EPA ID:: NYP004511481	***W 22ND ST & 6TH AVE***	***S 0 - 1/8 (0.060 mi.)***	***AX1145***	***257***
IDEAL LABEL INC EPA ID:: NYD001634237	***43 W 24TH ST***	***ESE 0 - 1/8 (0.060 mi.)***	***AT1148***	***258***
CON EDISON SERVICE B EPA ID:: NYP004367710	***61 W 22ND ST***	***SSE 0 - 1/8 (0.060 mi.)***	***AX1149***	***258***
CON EDISON SERVICE B EPA ID:: NYP004356705	***1244 BROADWAY FRONT***	***NE 0 - 1/8 (0.062 mi.)***	***AO1154***	***260***
ENTERON GROUP LLC EPA ID:: NYD033964297	***40 WEST 25TH ST***	***ESE 0 - 1/8 (0.063 mi.)***	***AT1160***	***261***
CON EDISON SERVICE B EPA ID:: NYP004362927	***1225 BROADWAY & 29TH***	***ENE 0 - 1/8 (0.063 mi.)***	***AM1162***	***261***
EDWARD S GORDON CO EPA ID:: NYR000019646	***1250 BROADWAY***	***NE 0 - 1/8 (0.063 mi.)***	***AO1165***	***262***
CON EDISON	***1250 BROADWAY***	***NE 0 - 1/8 (0.063 mi.)***	***AO1166***	***263***

EPA ID:: NYP004746640				
CON EDISON EPA ID:: NYP004792727	***43 W 27TH ST***	***ENE 0 - 1/8 (0.064 mi.)***	***AC1172***	***264***
CON EDISON MANHOLE: EPA ID:: NYP004279626	***43 W 27TH E OF 11TH***	***ENE 0 - 1/8 (0.064 mi.)***	***AC1173***	***264***
CON EDISON MANHOLE: EPA ID:: NYP004376828	***57-3 W 23RD ST & 6TH***	***SE 0 - 1/8 (0.064 mi.)***	***AI1177***	***265***
CON EDISON - VS 9773 EPA ID:: NYP004112157	***32 WEST 29TH STREET***	***ENE 0 - 1/8 (0.064 mi.)***	***AM1183***	***267***
CON EDISON SERVICE B EPA ID:: NYP004356697	***1238 BROADWAY FRONT***	***NE 0 - 1/8 (0.065 mi.)***	***AO1192***	***268***
BELL ATLANTIC-NY EPA ID:: NYP000935635	***32ND ST & BROADWAY***	***NE 0 - 1/8 (0.065 mi.)***	***AZ1195***	***269***
MTA NYCT - 32ND STRE EPA ID:: NYR000041756	***32ND ST & BROADWAY***	***NE 0 - 1/8 (0.065 mi.)***	***AZ1197***	***269***
CON EDISON EPA ID:: NYP004726907	***W 32ND ST & BROADWAY***	***NE 0 - 1/8 (0.065 mi.)***	***AZ1198***	***270***
SUNSHINE CLEANERS EPA ID:: NYD987025657	***688 6TH AVE - CNR OF***	***S 0 - 1/8 (0.067 mi.)***	***AX1205***	***271***
CON EDISON VAULT: 84 EPA ID:: NYP004451217	***53 W 23RD ST***	***SE 0 - 1/8 (0.069 mi.)***	***AI1220***	***275***
CON EDISON EPA ID:: NYP004845240	1205 BROADWAY	ENE 0 - 1/8 (0.071 mi.)	AM1229	277
CON EDISON SERVICE B EPA ID:: NYP004365722	***1209 BROADWAY FRONT***	***ENE 0 - 1/8 (0.072 mi.)***	***AM1233***	***277***
VISION GRAPHIC EPA ID:: NY0001001726	***1220 BROADWAY***	***ENE 0 - 1/8 (0.075 mi.)***	***AO1262***	***284***
CON EDISON MANHOLE: EPA ID:: NYP004523478	***316 W 31ST ST FRONT***	***NNW 0 - 1/8 (0.076 mi.)***	***AL1272***	***286***
CON EDISON SERVICE B EPA ID:: NYP004388427	***27 W 29TH ST FRONT O***	***ENE 0 - 1/8 (0.076 mi.)***	***AM1279***	***288***
CON EDISON MANHOLE: EPA ID:: NYP004357307	***52 W 32ND ST FRONT O***	***NE 0 - 1/8 (0.076 mi.)***	***AZ1282***	***288***
TECHNICAL CAREER INS EPA ID:: NYR000095190	***320 W 31ST ST***	***NNW 0 - 1/8 (0.077 mi.)***	***AL1292***	***291***
CON EDISON MANHOLE: EPA ID:: NYP004523460	316-514 W 31ST ST &	NNW 0 - 1/8 (0.077 mi.)	AL1294	291
CON EDISON V8426 EPA ID:: NYP004034468	***36 W 25TH ST***	***ESE 0 - 1/8 (0.077 mi.)***	***AT1298***	***292***
NICO CONSTRUCTION CO EPA ID:: NYD982792723	***50 W 23RD ST***	***SE 0 - 1/8 (0.079 mi.)***	***AI1311***	***295***
CON EDISON SERVICE B EPA ID:: NYP004367744	***62 W 22ND ST***	***SSE 0 - 1/8 (0.079 mi.)***	***AX1312***	***295***
CON EDISON SERVICE B EPA ID:: NYP004509865	684 6TH AVE & 21ST S	S 0 - 1/8 (0.079 mi.)	AX1319	297
CON EDISON SERVICE B	684 6TH AVE & 21ST S	S 0 - 1/8 (0.079 mi.)	AX1321	297

EPA ID:: NYP004509832				
CON EDISON SERVICE B EPA ID:: NYP004521753	***1275-91 W BROADWAY***	***NE 0 - 1/8 (0.080 mi.)***	***AP1328***	***298***
CON EDISON SERVICE B EPA ID:: NYP004521787	1275-91 W BROADWAY	NE 0 - 1/8 (0.080 mi.)	AP1329	299
CON EDISON EPA ID:: NYP004730933	***27 W 28TH ST***	***ENE 0 - 1/8 (0.080 mi.)***	***AW1333***	***299***
CON EDISON - V3887 EPA ID:: NYP004034476	***48 W 23RD ST***	***SE 0 - 1/8 (0.081 mi.)***	***AI1341***	***301***
CON EDISON SERVICE B EPA ID:: NYP004521746	***894 AVENUE OF THE AM***	***NE 0 - 1/8 (0.084 mi.)***	***AZ1354***	***304***
WUNDERMAN WORLD WIDE EPA ID:: NYD987008299	***675 AVE OF THE AMERI***	***S 0 - 1/8 (0.084 mi.)***	***AX1357***	***305***
CON EDISON SERVICE B EPA ID:: NYP004376794	***46-38 W 23RD ST & 6T***	***SE 0 - 1/8 (0.085 mi.)***	***AI1359***	***305***
CON EDISON EPA ID:: NYP004533030	30 W 25TH ST	ESE 0 - 1/8 (0.091 mi.)	AT1399	314
CON EDISON EPA ID:: NYP004743019	***327 W 30TH ST***	***NNW 0 - 1/8 (0.091 mi.)***	***BG1403***	***315***
CON EDISON EPA ID:: NYP004747580	***50 W 22ND ST***	***SSE 0 - 1/8 (0.091 mi.)***	***AX1410***	***317***
CON EDISON SERVICE B EPA ID:: NYP004355301	***49 W 32ND ST FRONT O***	***NE 0 - 1/8 (0.092 mi.)***	***AZ1420***	***319***
PHOEST DEVELOPMENT C EPA ID:: NYR000042952	***49 W 32ND ST***	***NE 0 - 1/8 (0.092 mi.)***	***AZ1422***	***319***
CON EDISON SERVICE B EPA ID:: NYP004355244	***47 W 32ND ST***	***NE 0 - 1/8 (0.093 mi.)***	***AZ1423***	***320***
IMAGING CONSORTIUM EPA ID:: NYR000015834	***28 W 25TH ST - 12TH***	***ESE 0 - 1/8 (0.094 mi.)***	***BH1425***	***320***
CON EDISON SERVICE B EPA ID:: NYP004427357	***22 W 28TH ST***	***ENE 0 - 1/8 (0.095 mi.)***	***AW1429***	***321***
CON EDISON SERVICE B EPA ID:: NYP004373601	***22 W 28TH ST FRONT O***	***ENE 0 - 1/8 (0.095 mi.)***	***AW1430***	***321***
CON EDISON EPA ID:: NYP004730248	***26 W 25TH ST***	***ESE 0 - 1/8 (0.098 mi.)***	***BH1456***	***327***
CON EDISON SERVICE B EPA ID:: NYP004362919	***1200 BROADWAY & 29TH***	***ENE 0 - 1/8 (0.099 mi.)***	***BE1469***	***330***
CON EDISON SERVICE B EPA ID:: NYP004374476	***126 W 33RD ST***	***NNE 0 - 1/8 (0.099 mi.)***	***BO1474***	***331***
CONSOLIDATED EDISON EPA ID:: NYP004034773	W 33RD ST & 7TH AVE	NNE 0 - 1/8 (0.101 mi.)	BP1496	336
CHARMED IM SURE EPA ID:: NYD982736993	***24 W 25TH ST***	***ESE 0 - 1/8 (0.101 mi.)***	***BH1500***	***337***
CON EDISON EPA ID:: NYP004169918	7TH AVE BT 32ND ST &	NNE 0 - 1/8 (0.102 mi.)	BP1506	338
CON EDISON MANHOLE 4	***W 33RD ST & 7TH AVE***	***NNE 0 - 1/8 (0.102 mi.)***	***BP1507***	***338***

EPA ID:: NYP004234845				
CON EDISON MANHOLE 5 EPA ID:: NYP004246775	***W 33RD ST & 7TH AVE***	***NNE 0 - 1/8 (0.102 mi.)***	***BP1508***	***339***
CON EDISON SERVICE B EPA ID:: NYP004243531	***39 W 32ND ST FRONT O***	***NE 0 - 1/8 (0.104 mi.)***	***AZ1522***	***342***
CON EDISON VAULT: 56 EPA ID:: NYP004392247	***35 W 22ND ST FRONT O***	***SSE 0 - 1/8 (0.104 mi.)***	***BR1524***	***342***
CON EDISON VAULT: 55 EPA ID:: NYP004392254	***35 W 22ND ST FRONT O***	***SSE 0 - 1/8 (0.104 mi.)***	***BR1525***	***342***
CON EDISON VAULT: 50 EPA ID:: NYP004392262	***35 W 22ND ST FRONT O***	***SSE 0 - 1/8 (0.104 mi.)***	***BR1526***	***343***
CON EDISON MANHOLE 2 EPA ID:: NYP004248072	W 33RD ST & BROADWAY	NE 0 - 1/8 (0.105 mi.)	BQ1535	345
ASSOCIATED PRESS EPA ID:: NYD987007903	***10 PENN PLZ LEVEL 5***	***NNE 0 - 1/8 (0.106 mi.)***	***BP1539***	***345***
CON EDISON MANHOLE 2 EPA ID:: NYP004145157	***E 33 ST & BROADWAY***	***NE 0 - 1/8 (0.107 mi.)***	***BQ1546***	***347***
CON EDISON SERVICE B EPA ID:: NYP004356440	***W 33RD ST & BROADWAY***	***NE 0 - 1/8 (0.107 mi.)***	***BQ1547***	***347***
CON EDISON SERVICE B EPA ID:: NYP004287983	***37 W 23RD ST***	***SE 0 - 1/8 (0.107 mi.)***	***BI1551***	***348***
CON EDISION - V2919 EPA ID:: NYP004079034	***101 W.33 ST. 101 W.3***	***NE 0 - 1/8 (0.108 mi.)***	***BO1553***	***349***
CON EDISON SERVICE B EPA ID:: NYP004355251	37 W 32ND ST	NE 0 - 1/8 (0.109 mi.)	BJ1566	352
CON EDISON EPA ID:: NYP004788410	W 21ST & 6TH AVE	S 0 - 1/8 (0.110 mi.)	BS1574	353
CON EDISON SERVICE B EPA ID:: NYP004373916	***161 W 33RD ST***	***NNE 0 - 1/8 (0.111 mi.)***	***BD1589***	***357***
CON EDISON MANHOLE: EPA ID:: NYP004550794	153 W 33RD ST	NNE 0 - 1/8 (0.111 mi.)	BD1590	357
ADDS CO THE EPA ID:: NYD987025715	***19 W 24TH ST***	***ESE 0 - 1/8 (0.111 mi.)***	***BU1596***	***358***
GILSEY HOUSE INC EPA ID:: NYD987029931	***1200 BROADWAY***	***ENE 0 - 1/8 (0.111 mi.)***	***BE1599***	***359***
CON EDISON MANHOLE: EPA ID:: NYP004374005	***141 W 33RD ST***	***NNE 0 - 1/8 (0.111 mi.)***	***BD1600***	***360***
CON EDISON SERVICE B EPA ID:: NYP004424370	***1165 BROADWAY***	***E 0 - 1/8 (0.112 mi.)***	***BC1604***	***361***
CON EDISON SERVICE B EPA ID:: NYP004442075	***1165 BROADWAY FRONT***	***E 0 - 1/8 (0.112 mi.)***	***BC1606***	***361***
CON EDISON EPA ID:: NYP004195335	***30 W 32ND ST FRONT O***	***ENE 0 - 1/8 (0.112 mi.)***	***BJ1612***	***362***
STEIN KILLPATRICK & EPA ID:: NYD012182978	***15 W 26TH ST***	***E 0 - 1/8 (0.113 mi.)***	***BC1616***	***363***
CON EDISON MANHOLE:	***155 W 33RD ST FRONT***	***NNE 0 - 1/8 (0.114 mi.)***	***BD1624***	***365***

EPA ID:: NYP004373726				
CON EDISON MANHOLE 5 EPA ID:: NYP004239842	W 6TH AVE & BROADWAY	NE 0 - 1/8 (0.115 mi.)	BQ1633	367
CON EDISON EPA ID:: NYP004787552	***22 W 31TH ST***	***ENE 0 - 1/8 (0.116 mi.)***	***BJ1635***	***367***
CON EDISON EPA ID:: NYP004827929	21 W 30TH ST	ENE 0 - 1/8 (0.116 mi.)	BE1637	368
CON EDISON EPA ID:: NYP004877940	***17 W 27TH ST***	***E 0 - 1/8 (0.117 mi.)***	***BC1645***	***369***
HASBRO MANAGERIAL SE EPA ID:: NYR000114397	***32 W 23RD ST***	***SE 0 - 1/8 (0.119 mi.)***	***BI1656***	***372***
CON EDISON EPA ID:: NYP004787206	***19 W 30TH ST***	***ENE 0 - 1/8 (0.120 mi.)***	***BE1664***	***374***
CON EDISON - VAULT 4 EPA ID:: NYP004128492	***F/O 2 W 27 ST***	***E 0 - 1/8 (0.121 mi.)***	***BC1669***	***375***
CON EDISON VAULT: 85 EPA ID:: NYP004392288	***19 W 22ND ST FRONT O***	***SSE 0 - 1/8 (0.122 mi.)***	***BR1692***	***380***
CON EDISON SERVICE B EPA ID:: NYP004523452	22-20 W 30TH ST & BR	ENE 0 - 1/8 (0.122 mi.)	BE1693	380
CON EDISON VAULT 892 EPA ID:: NYP004137444	28 W 23 ST VAULT 892	SE 0 - 1/8 (0.124 mi.)	BI1712	384
CON EDISON VAULT 580 EPA ID:: NYP004137501	28 W 23 ST VAULT 580	SE 0 - 1/8 (0.124 mi.)	BI1713	385
CON EDISON - VAULT 8 EPA ID:: NYP004134649	***F/O 28 W. 23 ST***	***SE 0 - 1/8 (0.124 mi.)***	***BI1715***	***385***
CON EDISON EPA ID:: NYP004195590	***22-26 W 32ND ST FRON***	***ENE 0 - 1/8 (0.125 mi.)***	***BJ1717***	***385***
CON EDISON SERVICE B EPA ID:: NYP004355947	***53 W 33RD ST FRONT O***	***NE 0 - 1/8 (0.125 mi.)***	***BQ1722***	***387***
CON EDISON SERVICE B EPA ID:: NYP004225389	***1151 BROADWAY***	***E 1/8 - 1/4 (0.126 mi.)***	***BY1731***	***389***
CON EDISON SERVICE B EPA ID:: NYP004225397	***1147 BROADWAY***	***E 1/8 - 1/4 (0.129 mi.)***	***BH1742***	***391***
CON EDISON SERVICE B EPA ID:: NYP004364196	***1141 BROADWAY FRONT***	***E 1/8 - 1/4 (0.133 mi.)***	***BH1759***	***395***
CON EDISON EPA ID:: NYP004750428	***358 W 31ST ST***	***NNW 1/8 - 1/4 (0.133 mi.)***	***BG1763***	***396***
CON EDISON MANHOLE: EPA ID:: NYP004380176	***1282 BROADWAY FRONT***	***NE 1/8 - 1/4 (0.134 mi.)***	***BQ1764***	***396***
CON EDISON SERVICE B EPA ID:: NYP004367033	***44 W 21ST ST FRONT O***	***SSE 1/8 - 1/4 (0.135 mi.)***	***BS1767***	***397***
CON EDISON SERVICE B EPA ID:: NYP004367017	***37 W 21ST ST FRONT O***	***SSE 1/8 - 1/4 (0.135 mi.)***	***BR1768***	***397***
EASTMAN KODAK EPA ID:: NYR000106542	***360 W 31ST ST 2ND FL***	***NNW 1/8 - 1/4 (0.135 mi.)***	***BG1771***	***398***
LOUIS BRESSOUD INC	***31 W 21ST ST***	***SSE 1/8 - 1/4 (0.136 mi.)***	***BR1773***	***399***

EPA ID:: NYD001537026				
CON EDISON SERVICE B EPA ID:: NYP004247668	***430 7TH AVE***	***NNE 1/8 - 1/4 (0.137 mi.)***	***BP1775***	***399***
CON EDISON SERVICE B EPA ID:: NYP004565859	11 W 29TH ST	ENE 1/8 - 1/4 (0.137 mi.)	BT1777	400
CON EDISON SERVICE B EPA ID:: NYP004367850	***18 W 22ND ST***	***SSE 1/8 - 1/4 (0.137 mi.)***	***BR1780***	***400***
CON EDISON MANHOLE: EPA ID:: NYP004330478	***16-18 W 22ND ST FRON***	***SSE 1/8 - 1/4 (0.138 mi.)***	***BR1783***	***401***
DIFRANZA WILLIAMSON EPA ID:: NYD986908606	***16 W 22ND ST***	***SSE 1/8 - 1/4 (0.138 mi.)***	***BR1784***	***401***
CON EDISON EPA ID:: NYP004787271	***11 W 30TH ST***	***ENE 1/8 - 1/4 (0.139 mi.)***	***CD1789***	***402***
CON EDISON EPA ID:: NYP004787545	***14 W 30TH ST***	***ENE 1/8 - 1/4 (0.140 mi.)***	***BE1804***	***405***
CON EDISON MANHOLE: EPA ID:: NYP004265005	***435 7TH AVE***	***NNE 1/8 - 1/4 (0.141 mi.)***	***BP1812***	***407***
CON EDISON EPA ID:: NYP004753752	***7 W 24TH ST***	***ESE 1/8 - 1/4 (0.142 mi.)***	***BU1825***	***410***
CON EDISON MANHOLE: EPA ID:: NYP004528675	***9 W 24TH ST & 6TH AV***	***ESE 1/8 - 1/4 (0.143 mi.)***	***BU1826***	***410***
CON ED - V 2701 EPA ID:: NYP004002754	***1 W 24TH ST***	***ESE 1/8 - 1/4 (0.143 mi.)***	***BU1828***	***411***
CON EDISON MANHOLE: EPA ID:: NYP004454997	***9 W 24TH ST***	***ESE 1/8 - 1/4 (0.143 mi.)***	***BU1833***	***412***
CON EDISON EPA ID:: NYP004804183	***9 W 24TH ST***	***ESE 1/8 - 1/4 (0.143 mi.)***	***BU1834***	***412***
CON EDISON MANHOLE: EPA ID:: NYP004263950	***140 W 34TH ST FRONT***	***NNE 1/8 - 1/4 (0.143 mi.)***	***CG1835***	***412***
CON EDISON - MH 5658 EPA ID:: NYP004107702	***144-42 WEST 34TH STR***	***NNE 1/8 - 1/4 (0.143 mi.)***	***CG1838***	***413***
CON EDISON SERVICE B EPA ID:: NYP004264206	***144 W 34TH ST E OF 7***	***NNE 1/8 - 1/4 (0.143 mi.)***	***CG1839***	***413***
CON EDISON MANHOLE: EPA ID:: NYP004263968	***134 W 34TH ST FRONT***	***NNE 1/8 - 1/4 (0.144 mi.)***	***BO1841***	***414***
CON EDISON MANHOLE: EPA ID:: NYP004267019	***130 W 34TH ST***	***NNE 1/8 - 1/4 (0.144 mi.)***	***BO1844***	***415***
CON EDISON EPA ID:: NYP004816136	34 W 21ST ST	SSE 1/8 - 1/4 (0.145 mi.)	BS1868	420
CON EDISON SERVICE B EPA ID:: NYP004358883	***304 33RD ST & 2ND AV***	***N 1/8 - 1/4 (0.145 mi.)***	***BV1869***	***420***
CON EDISON SERVICE B EPA ID:: NYP004358891	***320 33RD ST & 2ND AV***	***N 1/8 - 1/4 (0.145 mi.)***	***BV1870***	***420***
CON EDISON MANHOLE: EPA ID:: NYP004375226	***156 W 34TH ST***	***NNE 1/8 - 1/4 (0.146 mi.)***	***CG1879***	***422***
CON EDISON SERVICE B	***22 W 23RD ST***	***SE 1/8 - 1/4 (0.147 mi.)***	***CM1882***	***423***

EPA ID:: NYP004367801				
CON EDISON VAULT: 55	***120 W 34TH ST***	***NNE 1/8 - 1/4 (0.147 mi.)***	***BO1883***	***423***
EPA ID:: NYP004383113				
CON EDISON SERVICE B	***30 W 33RD ST FRONT O***	***NE 1/8 - 1/4 (0.148 mi.)***	***BZ1891***	***425***
EPA ID:: NYP004355350				
CON EDISON	8 W 30TH ST	ENE 1/8 - 1/4 (0.149 mi.)	CD1894	425
EPA ID:: NYP004789939				
MARBLE COLLEGIATE CH	***8 W 30TH ST***	***ENE 1/8 - 1/4 (0.149 mi.)***	***CD1896***	***426***
EPA ID:: NYR000241372				
CON EDISON MANHOLE:	***8TH AVE & 33RD ST***	***N 1/8 - 1/4 (0.149 mi.)***	***BV1900***	***427***
EPA ID:: NYP004524989				
CON EDISON VAULT: 69	***315 W 33RD ST & 8TH***	***N 1/8 - 1/4 (0.149 mi.)***	***BV1908***	***429***
EPA ID:: NYP004546040				
STONE & WEBSTER ENGI	***ONE PENN PLZ 250 W 3***	***N 1/8 - 1/4 (0.151 mi.)***	***BX1917***	***431***
EPA ID:: NYD986899706				
SPEED GRAPHICS INC	***19 W 21ST ST***	***SSE 1/8 - 1/4 (0.151 mi.)***	***BR1918***	***431***
EPA ID:: NYD987025616				
VEOLIA ES MATIERES R	1 PENNS PLZA SUITE 4	N 1/8 - 1/4 (0.151 mi.)	BX1920	431
EPA ID:: NYR000145912				
CON EDISON SERVICE B	***20 W 23RD ST***	***SE 1/8 - 1/4 (0.152 mi.)***	***CM1922***	***432***
EPA ID:: NYP004367819				
CON EDISON SERVICE B	***20 W 23RD ST***	***SE 1/8 - 1/4 (0.152 mi.)***	***CM1923***	***432***
EPA ID:: NY0000371542				
CON EDISON MANHOLE:	***45 W 20TH ST***	***S 1/8 - 1/4 (0.155 mi.)***	***BS1950***	***438***
EPA ID:: NYP004369583				
CON EDISON	W 34TH ST & 7TH AVE	NNE 1/8 - 1/4 (0.155 mi.)	CR1957	440
EPA ID:: NYP004765293				
CON EDISON	7TH AVE & W 34TH ST	NNE 1/8 - 1/4 (0.155 mi.)	CR1963	441
EPA ID:: NYP004819326				
CON EDISON SERVICE B	W 34TH ST & 7TH AVE	NNE 1/8 - 1/4 (0.155 mi.)	CR1966	441
EPA ID:: NYP004265260				
PIONEER EQUIPMENT IN	***37 W 20TH ST***	***S 1/8 - 1/4 (0.156 mi.)***	***BS1969***	***442***
EPA ID:: NYD986871879				
PIONEER EQUIPMENT IN	37 W 20TH ST	S 1/8 - 1/4 (0.156 mi.)	BS1970	442
EPA ID:: NYD061205639				
CON EDISON	***46 W 34TH ST***	***NE 1/8 - 1/4 (0.156 mi.)***	***CP1971***	***443***
EPA ID:: NYP004789293				
CON EDISON	***46 W 34TH ST***	***NE 1/8 - 1/4 (0.156 mi.)***	***CP1972***	***443***
EPA ID:: NYP004791661				
CON EDISON SERVICE B	***33 W 33RD ST***	***NE 1/8 - 1/4 (0.158 mi.)***	***BZ1993***	***448***
EPA ID:: NYP004355236				
CON EDISION - RV4865	***234 W41ST ST 234 W41***	***NNE 1/8 - 1/4 (0.159 mi.)***	***BX1995***	***448***
EPA ID:: NYP004078929				
CON EDISON MANHOLE:	***163 W 34TH ST E OF 7***	***NNE 1/8 - 1/4 (0.159 mi.)***	***CG1998***	***449***
EPA ID:: NYP004264248				
CON EDISON SERVICE B	***167 W 34TH ST E OF 7***	***NNE 1/8 - 1/4 (0.159 mi.)***	***CR2001***	***449***

EPA ID:: NYP004264214				
CON EDISON SERVICE B EPA ID:: NYP004264198	***159 W 34TH E OF 7TH***	***NNE 1/8 - 1/4 (0.159 mi.)***	***CG2002***	***450***
CON EDISON EPA ID:: NYP004830499	***147 W 34TH ST***	***NNE 1/8 - 1/4 (0.160 mi.)***	***CG2009***	***451***
CON EDISON EPA ID:: NYP004830515	147 W 34TH ST	NNE 1/8 - 1/4 (0.160 mi.)	CG2013	452
CON EDISON EPA ID:: NYP004248874	***6 W 32ND ST***	***ENE 1/8 - 1/4 (0.161 mi.)***	***CH2017***	***453***
CON ED - V 5638 EPA ID:: NYP004010443	***6 W 32ND ST***	***ENE 1/8 - 1/4 (0.161 mi.)***	***CH2019***	***454***
CON EDISON EPA ID:: NYP004797981	6 W 32ND ST	ENE 1/8 - 1/4 (0.161 mi.)	CH2021	454
CON EDISON SERVICE B EPA ID:: NYP004264073	***103 W 34TH ST E OF 7***	***NE 1/8 - 1/4 (0.161 mi.)***	***CI2024***	***455***
CON EDISON VAULT: 83 EPA ID:: NYP004363495	***105 W 34TH ST***	***NE 1/8 - 1/4 (0.161 mi.)***	***CI2025***	***455***
CON EDISION - V0610 EPA ID:: NYP004079935	***105 W. 34TH ST. 105***	***NE 1/8 - 1/4 (0.161 mi.)***	***CI2026***	***455***
CON EDISON VAULT: 10 EPA ID:: NYP004363479	105 W 34TH ST	NE 1/8 - 1/4 (0.161 mi.)	CI2027	455
CON EDISON VAULT: 61 EPA ID:: NYP004363529	***105 W 34TH ST***	***NE 1/8 - 1/4 (0.161 mi.)***	***CI2028***	***456***
CON EDISON VAULT: 72 EPA ID:: NYP004363487	***105 W 34TH ST***	***NE 1/8 - 1/4 (0.161 mi.)***	***CI2029***	***456***
CON EDISON SERVICE B EPA ID:: NYP004263562	***36 W 34TH ST***	***NE 1/8 - 1/4 (0.161 mi.)***	***CP2031***	***456***
CON EDISON MANHOLE: EPA ID:: NYP004369575	***35 W 20TH ST***	***S 1/8 - 1/4 (0.161 mi.)***	***CS2032***	***457***
CON EDISON EPA ID:: NYP004798278	***1128 BROADWAY***	***ESE 1/8 - 1/4 (0.162 mi.)***	***CN2038***	***458***
CON EDISON SERVICE B EPA ID:: NYP004386249	***17-15 W 21ST ST & 6T***	***SSE 1/8 - 1/4 (0.164 mi.)***	***CS2049***	***460***
CON EDISON SERVICE B EPA ID:: NYP004359725	***4-2 W 32ND ST & BROA***	***ENE 1/8 - 1/4 (0.165 mi.)***	***CH2055***	***462***
ACCURATE STEEL RULE EPA ID:: NYD001226919	***22 W 21ST ST***	***SSE 1/8 - 1/4 (0.166 mi.)***	***CS2066***	***464***
CON EDISON SERVICE B EPA ID:: NYP004224846	***2 W 32ND ST***	***ENE 1/8 - 1/4 (0.168 mi.)***	***CH2074***	***466***
CON EDISON SERVICE B EPA ID:: NYP004263554	***30 W 34TH ST***	***NE 1/8 - 1/4 (0.168 mi.)***	***CP2080***	***468***
CON EDISON EPA ID:: NYP004798260	E 25TH ST & BROADWAY	ESE 1/8 - 1/4 (0.168 mi.)	CN2082	468
CON EDISON MANHOLE: EPA ID:: NYP004364063	***4 W 29TH ST***	***ENE 1/8 - 1/4 (0.169 mi.)***	***CV2085***	***469***
CON EDISON SERVICE B	***28 W 34TH ST***	***NE 1/8 - 1/4 (0.169 mi.)***	***CP2087***	***469***

EPA ID:: NYP004263547				
CON EDISON SERVICE B EPA ID:: NYP004367025	***13 W 21ST ST FRONT O***	***SSE 1/8 - 1/4 (0.170 mi.)***	***CS2091***	***470***
CON EDISON EPA ID:: NYP004819334	206 W 34TH ST	N 1/8 - 1/4 (0.171 mi.)	CO2094	471
CON EDISON SERVICE B EPA ID:: NYP004386215	***20-18 W 21ST ST & 6T***	***SSE 1/8 - 1/4 (0.171 mi.)***	***CS2097***	***472***
CON EDISON EPA ID:: NYP004791687	47 W 34TH ST	NE 1/8 - 1/4 (0.172 mi.)	CP2102	473
CON EDISON SERVICE B EPA ID:: NYP004263794	***45 W 34TH ST E OF 6T***	***NE 1/8 - 1/4 (0.172 mi.)***	***CP2112***	***475***
CON EDISON MANHOLE: EPA ID:: NYP004389045	***46 W 20TH ST FRONT O***	***S 1/8 - 1/4 (0.173 mi.)***	***CZ2116***	***475***
461 8TH AVE ASSOC EPA ID:: NYD980642425	***461 8TH AVE***	***N 1/8 - 1/4 (0.175 mi.)***	***CY2133***	***479***
CON EDISON MANHOLE: EPA ID:: NYP004412276	***461 8TH AVE***	***N 1/8 - 1/4 (0.175 mi.)***	***CY2134***	***479***
CON EDISON SERVICE B EPA ID:: NYP004263612	***39 W 34TH ST***	***NE 1/8 - 1/4 (0.175 mi.)***	***CP2135***	***480***
CON EDISON EPA ID:: NYP004819342	234 5TH AVE	E 1/8 - 1/4 (0.175 mi.)	DA2138	480
CON EDISON EPA ID:: NYP004791653	***43 W 34TH ST***	***NE 1/8 - 1/4 (0.176 mi.)***	***CP2156***	***485***
CON EDISON SERVICE B EPA ID:: NYP004367793	***9 W 23RD ST***	***SE 1/8 - 1/4 (0.177 mi.)***	***CM2172***	***488***
CON EDISON SERVICE B EPA ID:: NYP004264289	***216 W 34TH ST E OF 8***	***N 1/8 - 1/4 (0.178 mi.)***	***CO2185***	***491***
CON EDISON MANHOLE: EPA ID:: NYP004367041	***7 W 21ST ST FRONT OF***	***SSE 1/8 - 1/4 (0.178 mi.)***	***DF2192***	***492***
CON EDISON MANHOLE: EPA ID:: NYP004369591	***21 W 20TH ST***	***SSE 1/8 - 1/4 (0.178 mi.)***	***CS2196***	***493***
CON EDISON VAULT: 51 EPA ID:: NYP004398582	***40 W 20TH ST***	***S 1/8 - 1/4 (0.179 mi.)***	***CZ2200***	***494***
CON EDISON EPA ID:: NYP004198594	5 W 32ND ST FRONT OF	ENE 1/8 - 1/4 (0.180 mi.)	CH2202	494
CON EDISON SERVICE B EPA ID:: NYP004264297	***222 W 34TH ST E OF 8***	***N 1/8 - 1/4 (0.180 mi.)***	***CO2206***	***495***
HASBRO INC EPA ID:: NYR000120121	1107 BROADWAY - 11TH	ESE 1/8 - 1/4 (0.180 mi.)	DG2216	498
CON EDISION - V6720 EPA ID:: NYP004079182	***250 W34TH ST. 250 W3***	***N 1/8 - 1/4 (0.181 mi.)***	***CO2221***	***499***
UNIQLO EPA ID:: NYR000197137	***31 W 34TH ST***	***NE 1/8 - 1/4 (0.182 mi.)***	***CP2227***	***500***
CON EDISON SERVICE B EPA ID:: NYP004263786	***31 W 34TH ST E OF 6T***	***NE 1/8 - 1/4 (0.182 mi.)***	***CP2228***	***500***
CON EDISON VAULT: 14	***20 W 34TH ST V 1462***	***NE 1/8 - 1/4 (0.183 mi.)***	***DH2234***	***502***

EPA ID:: NYP004410254				
CON EDISON VAULT: 13 EPA ID:: NYP004410247	***20 W 34TH ST V 1339***	***NE 1/8 - 1/4 (0.183 mi.)***	***DH2235***	***502***
CON EDISON VAULT: 15 EPA ID:: NYP004410239	***20 W 34TH ST V 155***	***NE 1/8 - 1/4 (0.183 mi.)***	***DH2236***	***502***
CON EDISON VAULT: 35 EPA ID:: NYP004410262	***20 W 34TH ST V 3541***	***NE 1/8 - 1/4 (0.183 mi.)***	***DH2238***	***503***
WALGREENS 14505 EPA ID:: NYP000970772	***450 7TH AVE***	***NNE 1/8 - 1/4 (0.183 mi.)***	***CR2242***	***504***
CON EDISON SERVICE B EPA ID:: NYP004364089	***270 5TH AVE***	***ENE 1/8 - 1/4 (0.183 mi.)***	***CV2243***	***504***
CON EDISON GAS MAIN: EPA ID:: NYP004478335	***470 8TH AVE***	***N 1/8 - 1/4 (0.184 mi.)***	***DB2244***	***504***
CON EDISON RVS2747 EPA ID:: NYP004034179	***641 6TH AVE***	***S 1/8 - 1/4 (0.184 mi.)***	***CJ2245***	***504***
CON ED - V 5049 EPA ID:: NYP000928325	***641 6TH AVE***	***S 1/8 - 1/4 (0.184 mi.)***	***CJ2246***	***505***
CON EDISON SERVICE B EPA ID:: NYP004367751	***184 5TH AVE***	***SE 1/8 - 1/4 (0.184 mi.)***	***CM2249***	***505***
AMTRAK-NATIONAL RAIL EPA ID:: NYR000236869	***400 W. 31ST ST.***	***NNW 1/8 - 1/4 (0.184 mi.)***	***CK2253***	***506***
FINE ASSOCIATES EPA ID:: NYD981495088	***19 W 20 ST***	***SSE 1/8 - 1/4 (0.184 mi.)***	***CS2259***	***507***
PHYS-CHEM SCIENTIFIC EPA ID:: NYD002026128	***36 W 20TH ST***	***S 1/8 - 1/4 (0.184 mi.)***	***CS2265***	***509***
CON EDISON SERVICE B EPA ID:: NYP004388757	***256 5TH AVE FRONT OF***	***E 1/8 - 1/4 (0.184 mi.)***	***CV2267***	***509***
CON EDISON SERVICE B EPA ID:: NYP004362257	***254 5TH AVE N OF 28T***	***E 1/8 - 1/4 (0.185 mi.)***	***CV2269***	***510***
CON EDISON SERVICE B EPA ID:: NYP005173224	1 W 29TH ST	E 1/8 - 1/4 (0.185 mi.)	CV2272	510
CON EDISON MANHOLE: EPA ID:: NYP005236387	31ST ST & 9TH AVE	NNW 1/8 - 1/4 (0.185 mi.)	CK2274	511
CON EDISON MANHOLE: EPA ID:: NYP004524963	***195 9TH AVE & 31ST S***	***NNW 1/8 - 1/4 (0.185 mi.)***	***CK2279***	***512***
CON EDISON SERVICE B EPA ID:: NYP004521829	***320 W 31ST ST & 9TH***	***NNW 1/8 - 1/4 (0.185 mi.)***	***CK2281***	***512***
WHALEDENT INTL EPA ID:: NYD000708289	***236 5TH AVE***	***E 1/8 - 1/4 (0.185 mi.)***	***DA2282***	***513***
CON EDISON SERVICE B EPA ID:: NYP004263638	***27 W 34TH ST***	***NE 1/8 - 1/4 (0.187 mi.)***	***CP2297***	***516***
CON EDISON EPA ID:: NYP004161576	***27 W 34TH ST***	***NE 1/8 - 1/4 (0.187 mi.)***	***CP2298***	***516***
A B DICK CO EPA ID:: NYD986933190	***1 PENN PLZ 24TH FL S***	***N 1/8 - 1/4 (0.189 mi.)***	***DI2323***	***522***
PENN PLAZA LLC	***1 PENN PLZ ROOM 1700***	***N 1/8 - 1/4 (0.189 mi.)***	***DI2324***	***522***

EPA ID:: NYR000096644				
LINOTYPE HELL CO EPA ID:: NYD987022043	***1 PENN PLZ STE 4412***	***N 1/8 - 1/4 (0.189 mi.)***	***DI2325***	***522***
CENTRAL PARKING EPA ID:: NYR000058354	***1 PENN PLZ - LOWER L***	***N 1/8 - 1/4 (0.189 mi.)***	***DI2326***	***523***
DELTA AIR LINES INC EPA ID:: NYD987023215	***1 PENN PLZ - 11TH FL***	***N 1/8 - 1/4 (0.189 mi.)***	***DI2327***	***523***
CON EDISION - V6720 EPA ID:: NYP004082327	***250 W.34 ST. 250 W.3***	***N 1/8 - 1/4 (0.192 mi.)***	***CO2339***	***526***
CON EDISON EPA ID:: NYP004782421	250 W 34TH ST VAULT6	N 1/8 - 1/4 (0.192 mi.)	CO2342	527
CON EDISON EPA ID:: NYP004782439	250 W 34TH ST VAULT5	N 1/8 - 1/4 (0.192 mi.)	CO2344	527
CON EDISON SERVICE B EPA ID:: NYP004264263	***252 W 34TH ST E OF 8***	***N 1/8 - 1/4 (0.192 mi.)***	***CO2346***	***528***
CON EDISON SERVICE B EPA ID:: NYP004264271	***268 W 34TH ST E OF 8***	***N 1/8 - 1/4 (0.192 mi.)***	***CO2348***	***528***
CON EDISON EPA ID:: NYP005244363	380 9TH AVE	NNW 1/8 - 1/4 (0.193 mi.)	DL2352	529
CON EDISON SERVICE B EPA ID:: NYP004264305	***456 7TH AVE N OF 34T***	***NNE 1/8 - 1/4 (0.193 mi.)***	***CR2354***	***529***
CON EDISON SERVICE B EPA ID:: NYP004375143	***6 W 33RD ST***	***ENE 1/8 - 1/4 (0.193 mi.)***	***CH2356***	***530***
CON EDISON SERVICE B EPA ID:: NYP004264487	***302 W 34TH ST E OF 9***	***N 1/8 - 1/4 (0.194 mi.)***	***CY2360***	***531***
CON EDISON SERVICE B EPA ID:: NYP004355897	***5TH AVE & 31ST ST NW***	***ENE 1/8 - 1/4 (0.194 mi.)***	***CT2364***	***531***
CON EDISON SERVICE B EPA ID:: NYP004357281	***5TH AVE & E 31ST ST***	***ENE 1/8 - 1/4 (0.194 mi.)***	***CT2365***	***532***
CON EDISON EPA ID:: NYP004202479	***W 30TH ST & 5TH AVE***	***ENE 1/8 - 1/4 (0.194 mi.)***	***DN2366***	***532***
CON EDISON SERVICE B EPA ID:: NYP004367702	***174 5TH AVE***	***SE 1/8 - 1/4 (0.194 mi.)***	***CM2369***	***533***
CON EDISON EPA ID:: NYP004835852	***5 E 31ST ST & 5TH AV***	***ENE 1/8 - 1/4 (0.195 mi.)***	***CT2377***	***534***
CON EDISION - MH 337 EPA ID:: NYP004071619	***5TH AVE AT 31ST ST.***	***ENE 1/8 - 1/4 (0.195 mi.)***	***CT2378***	***535***
CON EDISON SERVICE B EPA ID:: NYP004264495	***306 W 34TH ST E OF 9***	***N 1/8 - 1/4 (0.196 mi.)***	***CY2379***	***535***
CON EDISON EPA ID:: NYP004848349	176.5 MALBERRY ST	SE 1/8 - 1/4 (0.197 mi.)	DP2386	537
CON EDISON MANHOLE 3 EPA ID:: NYP004137261	***E 27 ST & 5 AVE***	***E 1/8 - 1/4 (0.198 mi.)***	***DA2391***	***538***
CON EDISON SERVICE B EPA ID:: NYP004264503	***310 W 34TH ST E OF 9***	***N 1/8 - 1/4 (0.198 mi.)***	***CY2393***	***538***
CON EDISON	***28 E 26TH ST & 5TH A***	***ESE 1/8 - 1/4 (0.199 mi.)***	***DQ2403***	***540***

EPA ID:: NYP004751236				
CON ED - V 4461 EPA ID:: NYP004006839	***2 E 28TH ST***	***E 1/8 - 1/4 (0.199 mi.)***	***DA2404***	***540***
MARVEL CLEANERS EPA ID:: NYD085208437	***212 W 35TH ST***	***NNE 1/8 - 1/4 (0.200 mi.)***	***DR2417***	***543***
CON EDISON SERVICE B EPA ID:: NYP004393377	***9 W 20TH ST FRONT OF***	***SSE 1/8 - 1/4 (0.201 mi.)***	***CS2423***	***545***
LOWES # 3293 EPA ID:: NYD075253856	***635-641 6TH AVENUE***	***S 1/8 - 1/4 (0.201 mi.)***	***DT2433***	***547***
CVS PHARMACY #10583 EPA ID:: NYR000215657	***636 6TH AVE***	***S 1/8 - 1/4 (0.201 mi.)***	***DT2434***	***547***
CON EDISON MANHOLE: EPA ID:: NYP004576484	***101 W 19TH ST & 6TH***	***S 1/8 - 1/4 (0.202 mi.)***	***DT2443***	***549***
CON EDISON EPA ID:: NYP004169959	W 34TH ST. BT 7TH &	N 1/8 - 1/4 (0.202 mi.)	DB2449	551
NYC DEP EPA ID:: NYP003662020	***34TH ST & 8TH AVE***	***N 1/8 - 1/4 (0.202 mi.)***	***DB2450***	***551***
CON EDISON EPA ID:: NYP005245444	***W 34TH ST & 8TH AVE***	***N 1/8 - 1/4 (0.202 mi.)***	***DB2456***	***552***
CON EDISON SERVICE B EPA ID:: NYP004355277	***324 5TH AVE***	***ENE 1/8 - 1/4 (0.203 mi.)***	***DO2464***	***554***
CON EDISION - V4395 EPA ID:: NYP004073318	***2 E. 31 ST. 2 E. 31***	***ENE 1/8 - 1/4 (0.203 mi.)***	***CT2466***	***554***
CON EDISION - V3426 EPA ID:: NYP004080800	***2 E. 31 ST. 2 E. 31***	***ENE 1/8 - 1/4 (0.203 mi.)***	***CT2468***	***555***
CON EDISON SERVICE B EPA ID:: NYP004385415	***47-39 W 19TH ST & 6T***	***S 1/8 - 1/4 (0.204 mi.)***	***CZ2470***	***555***
CON EDISON SERVICE B EPA ID:: NYP004264644	***269 W 34 ST E OF 8TH***	***N 1/8 - 1/4 (0.206 mi.)***	***DB2475***	***556***
CON EDISON EPA ID:: NYP004658993	108 W 35TH ST	NNE 1/8 - 1/4 (0.206 mi.)	DX2480	557
CON EDISON MANHOLE 6 EPA ID:: NYP004250049	***74 W 35TH ST***	***NE 1/8 - 1/4 (0.206 mi.)***	***DW2486***	***559***
CON EDISON SERVICE B EPA ID:: NYP004375267	***1328 E BROADWAY***	***NE 1/8 - 1/4 (0.206 mi.)***	***DW2490***	***560***
CON EDISON EPA ID:: NYP004848992	66 W 35TH ST & 6TH A	NE 1/8 - 1/4 (0.206 mi.)	DW2491	560
CON EDISON EPA ID:: NYP004848927	66 W 35TH ST & 6TH A	NE 1/8 - 1/4 (0.206 mi.)	DW2494	560
CON EDISON EPA ID:: NYP004848919	66 W 35TH ST & 6TH A	NE 1/8 - 1/4 (0.206 mi.)	DW2496	561
MICRO COMPUTER PUBLI EPA ID:: NYD982271348	***253 5TH AVE***	***E 1/8 - 1/4 (0.206 mi.)***	***CV2503***	***562***
CON EDISON EPA ID:: NYP004774329	***239 5TH AVE***	***E 1/8 - 1/4 (0.207 mi.)***	***DA2510***	***564***
CON EDISON	234 W 35TH ST & 7TH	NNE 1/8 - 1/4 (0.208 mi.)	DR2519	566

EPA ID:: NYP004757126				
CON EDISON EPA ID:: NYP004828374	64 W 35TH ST	NE 1/8 - 1/4 (0.208 mi.)	DW2530	568
CON EDISON EPA ID:: NYP004768156	64 W 35TH ST	NE 1/8 - 1/4 (0.208 mi.)	DW2531	569
CON EDISON EPA ID:: NYP004849026	***64 W 35TH ST***	***NE 1/8 - 1/4 (0.208 mi.)***	***DW2535***	***569***
CON EDISON SERVICE B EPA ID:: NYP004264339	***222 W 35TH ST E OF 8***	***NNE 1/8 - 1/4 (0.209 mi.)***	***DI2537***	***570***
CON EDISON VAULT: 71 EPA ID:: NYP004369906	***2 W 33RD ST W OF 5TH***	***ENE 1/8 - 1/4 (0.209 mi.)***	***DO2539***	***570***
CON EDISON V3521 EPA ID:: NYP004037289	2 W 33RD ST	ENE 1/8 - 1/4 (0.209 mi.)	DO2540	571
CON EDISON SERVICE B EPA ID:: NYP004355905	***309 5TH AVE FRONT OF***	***ENE 1/8 - 1/4 (0.209 mi.)***	***CT2543***	***571***
CON EDISON EPA ID:: NYP004759387	***5TH AVE & E 22ND ST***	***SE 1/8 - 1/4 (0.209 mi.)***	***DP2546***	***572***
CON EDISON EPA ID:: NYP004760542	W 35TH ST & 7TH AVE	NNE 1/8 - 1/4 (0.209 mi.)	DR2549	573
CON EDISON EPA ID:: NYP004787073	6TH AVE & W 35TH ST	NE 1/8 - 1/4 (0.209 mi.)	DW2556	574
CON EDISON MANHOLE: EPA ID:: NYP004265013	***961 6TH AVE***	***NE 1/8 - 1/4 (0.210 mi.)***	***DW2565***	***576***
VERIZON EPA ID:: NYP000966150	35TH ST & BROADWAY	NE 1/8 - 1/4 (0.210 mi.)	DW2567	577
CON EDISON EPA ID:: NYP004807087	W 35TH ST & BROADWAY	NE 1/8 - 1/4 (0.210 mi.)	DW2569	577
VICTOR NOMAD LLC EPA ID:: NYR000226936	***281 FIFTH AVE***	***ENE 1/8 - 1/4 (0.214 mi.)***	***DN2596***	***583***
NEW YORK TELEPHONE C EPA ID:: NYD980755821	***230 W 35TH ST***	***NNE 1/8 - 1/4 (0.214 mi.)***	***DI2599***	***584***
CON EDISON EPA ID:: NYP004839852	277 5TH AVE	E 1/8 - 1/4 (0.215 mi.)	DN2601	584
CON EDISON EPA ID:: NYP004732079	***277 5TH AVE***	***E 1/8 - 1/4 (0.215 mi.)***	***DN2603***	***585***
CON EDISON EPA ID:: NYP004815284	1331 BROADWAY	NE 1/8 - 1/4 (0.215 mi.)	DW2607	586
CON ED V 5133 EPA ID:: NYP004012704	***46 W 35 ST***	***NE 1/8 - 1/4 (0.218 mi.)***	***EB2621***	***589***
CON EDISION - V2288 EPA ID:: NYP004073326	***46 WEST 35 ST. 46 WE***	***NE 1/8 - 1/4 (0.218 mi.)***	***EB2622***	***589***
CON EDISION - V3069 EPA ID:: NYP004083895	***234 W.35 ST. 234 W.3***	***NNE 1/8 - 1/4 (0.218 mi.)***	***DI2624***	***589***
CON EDISON SERVICE B EPA ID:: NYP004525135	129 W 35TH ST	NNE 1/8 - 1/4 (0.219 mi.)	DX2634	591
CON EDISON SERVICE B	***137 W 35TH E OF 7TH***	***NNE 1/8 - 1/4 (0.219 mi.)***	***DX2636***	***592***

EPA ID:: NYP004264008				
CON EDISON	***66 W 35TH ST***	***NE 1/8 - 1/4 (0.219 mi.)***	***EB2637***	***592***
EPA ID:: NYP004828382				
CON EDISON MANHOLE:	***105 W 35TH ST E OF 7***	***NNE 1/8 - 1/4 (0.219 mi.)***	***DX2638***	***592***
EPA ID:: NYP004263992				
CON EDISON SERVICE B	***95 W 35TH E OF 7TH A***	***NE 1/8 - 1/4 (0.219 mi.)***	***DX2640***	***593***
EPA ID:: NYP004263984				
CON EDISON SERVICE B	***44 W 35TH ST E OF 6T***	***NE 1/8 - 1/4 (0.219 mi.)***	***EB2644***	***594***
EPA ID:: NYP004263802				
CON EDISON SERVICE B	***964 6TH N OF W 35TH***	***NE 1/8 - 1/4 (0.220 mi.)***	***DW2649***	***595***
EPA ID:: NYP004263869				
MENDIK REALTY LTD PA	330 W 34TH ST	N 1/8 - 1/4 (0.221 mi.)	DV2651	595
EPA ID:: NYD986901551				
CON EDISON VAULT: 26	***1 W 33RD ST VAULT 26***	***ENE 1/8 - 1/4 (0.221 mi.)***	***DO2655***	***596***
EPA ID:: NYP004461620				
CON ED V 1712	***1 W 33 ST***	***ENE 1/8 - 1/4 (0.221 mi.)***	***DO2656***	***596***
EPA ID:: NYP000930529				
CON EDISON VAULT: 30	***1 W 33RD ST VAULT 30***	***ENE 1/8 - 1/4 (0.221 mi.)***	***DO2657***	***596***
EPA ID:: NYP004461638				
CON EDISON VAULT: 25	***1 W 33RD ST VAULT 25***	***ENE 1/8 - 1/4 (0.221 mi.)***	***DO2658***	***597***
EPA ID:: NYP004461612				
CON EDISON VAULT: 17	***1 W 33RD ST VAULT 17***	***ENE 1/8 - 1/4 (0.221 mi.)***	***DO2659***	***597***
EPA ID:: NYP004461604				
CON EDISON VAULT: 91	***1 W 33RD ST VAULT 91***	***ENE 1/8 - 1/4 (0.221 mi.)***	***DO2660***	***597***
EPA ID:: NYP004461596				
CON EDISON SERVICE B	***323 5TH AVE FRONT OF***	***ENE 1/8 - 1/4 (0.221 mi.)***	***DO2661***	***597***
EPA ID:: NYP004360350				
CON EDISON SERVICE B	***5TH AVE & E 33RD ST***	***ENE 1/8 - 1/4 (0.222 mi.)***	***DO2668***	***599***
EPA ID:: NYP004355418				
CON EDISION - VS6278	***E 33RD ST & 5TH AVE***	***ENE 1/8 - 1/4 (0.222 mi.)***	***DO2669***	***599***
EPA ID:: NYP004080826				
CON EDISON SERVICE B	***E 33RD ST & 5TH AVE***	***ENE 1/8 - 1/4 (0.222 mi.)***	***DO2670***	***599***
EPA ID:: NYP004355913				
CON EDISON MANHOLE:	***131 W 35TH ST OPPOSI***	***NNE 1/8 - 1/4 (0.222 mi.)***	***DX2686***	***603***
EPA ID:: NYP004423968				
CON EDISON	***462 7TH AVE***	***NNE 1/8 - 1/4 (0.222 mi.)***	***DR2688***	***604***
EPA ID:: NYP004235594				
CON EDISON	462 7TH AVE	NNE 1/8 - 1/4 (0.222 mi.)	DR2689	604
EPA ID:: NYP004807079				
CON EDISON SERVICE B	***462 7TH AVE***	***NNE 1/8 - 1/4 (0.222 mi.)***	***DR2691***	***605***
EPA ID:: NYP004265294				
CON EDISON SERVICE B	***462 7TH AVE N OF 35T***	***NNE 1/8 - 1/4 (0.222 mi.)***	***DR2693***	***605***
EPA ID:: NYP004264859				
TIME SERVICE INC	***463 SEVENTH AVE RM 8***	***NNE 1/8 - 1/4 (0.222 mi.)***	***EE2694***	***605***
EPA ID:: NYD986990216				
CON EDISON	***463 7TH AVE***	***NNE 1/8 - 1/4 (0.222 mi.)***	***EE2698***	***606***

EPA ID:: NYP004738241				
7 WEST 34TH STREET B EPA ID:: NYD986983138	***7 W 34TH ST***	***NE 1/8 - 1/4 (0.222 mi.)***	***DH2701***	***607***
CON EDISON SERVICE B EPA ID:: NYP004360343	***321 5TH AVE FRONT OF***	***ENE 1/8 - 1/4 (0.223 mi.)***	***DO2706***	***608***
CON EDISON SERVICE B EPA ID:: NYP004456497	***59 W 35TH ST***	***NE 1/8 - 1/4 (0.223 mi.)***	***DW2707***	***609***
CON EDISON EPA ID:: NYP004768776	63 W 35TH ST	NE 1/8 - 1/4 (0.225 mi.)	DW2715	610
CON EDISON EPA ID:: NYP004200572	***155 5TH AVE & E 21ST***	***SE 1/8 - 1/4 (0.225 mi.)***	***DP2717***	***611***
TISHMAN SPEYER PROPE EPA ID:: NYR000021360	***620 AVE OF THE AMERI***	***S 1/8 - 1/4 (0.225 mi.)***	***DT2722***	***612***
SHEARLING & LEATHER EPA ID:: NYD986996734	***213 W 35TH ST - 5TH***	***NNE 1/8 - 1/4 (0.226 mi.)***	***DR2728***	***613***
JEWELRY FASHIONS INC EPA ID:: NYD986901528	***213 W 35TH ST 4TH FL***	***NNE 1/8 - 1/4 (0.226 mi.)***	***DR2729***	***614***
CON EDISON SERVICE B EPA ID:: NYP004385399	***32-30 19TH ST & 6TH***	***S 1/8 - 1/4 (0.226 mi.)***	***EF2731***	***614***
CON EDISON MANHOLE: EPA ID:: NYP004447439	***8-10 29TH ST & 5TH A***	***E 1/8 - 1/4 (0.227 mi.)***	***EC2732***	***614***
CON EDISON SERVICE B EPA ID:: NYP004362844	***8-10 E 29TH ST & 5TH***	***E 1/8 - 1/4 (0.227 mi.)***	***EC2733***	***615***
CON EDISON SERVICE B EPA ID:: NYP004264016	***969 6TH AVE N OF 35T***	***NE 1/8 - 1/4 (0.227 mi.)***	***DW2735***	***615***
MTA NYCT - 23RD STAT EPA ID:: NY0000000224	***23RD ST & BROADWAY C***	***SE 1/8 - 1/4 (0.227 mi.)***	***DZ2738***	***616***
CON EDISON MANHOLE 6 EPA ID:: NYP004247197	***49 W 35TH ST***	***NE 1/8 - 1/4 (0.228 mi.)***	***EB2741***	***616***
CON EDISON EPA ID:: NYP004738225	***467 7TH AVE***	***NNE 1/8 - 1/4 (0.228 mi.)***	***EE2743***	***617***
CON EDISON SERVICE B EPA ID:: NYP004263596	***55 W 35TH ST***	***NE 1/8 - 1/4 (0.230 mi.)***	***EB2753***	***619***
CON EDISON SERVICE B EPA ID:: NYP004359733	***5 32ND ST FRONT OF***	***ENE 1/8 - 1/4 (0.230 mi.)***	***DO2754***	***620***
NEW YORKER HOTEL EPA ID:: NYR000074211	***481 8TH AVE***	***N 1/8 - 1/4 (0.230 mi.)***	***EA2755***	***620***
AMERICAN COLOR EPA ID:: NYR000091488	***469 7TH AVE 2ND FLOO***	***NNE 1/8 - 1/4 (0.230 mi.)***	***EE2757***	***620***
CON EDISON SERVICE B EPA ID:: NYP004264156	***469 7TH AVE N OF 35T***	***NNE 1/8 - 1/4 (0.230 mi.)***	***EE2759***	***621***
CON EDISON EPA ID:: NYP004738233	***469 7TH AVE***	***NNE 1/8 - 1/4 (0.230 mi.)***	***EE2762***	***622***
CON EDISON EPA ID:: NYP004729679	***225 W 35TH ST***	***NNE 1/8 - 1/4 (0.231 mi.)***	***DR2769***	***623***
CHARLES OFFSET	***621 SIXTH AVE***	***S 1/8 - 1/4 (0.232 mi.)***	***DT2771***	***624***

EPA ID:: NYD001497056				
CON EDISON SERVICE B	***6 E 30TH ST***	***E 1/8 - 1/4 (0.232 mi.)***	***DN2774***	***624***
EPA ID:: NYP004249429				
HELMSLEY SPEAR	***1350 BROADWAY***	***NE 1/8 - 1/4 (0.233 mi.)***	***DW2782***	***626***
EPA ID:: NYD986954386				
CONSOLIDATED EDISON	***149 5TH AVE***	***SSE 1/8 - 1/4 (0.234 mi.)***	***EG2786***	***627***
EPA ID:: NYP004047288				
V3326	***149 5TH AVENUE***	***SSE 1/8 - 1/4 (0.234 mi.)***	***EG2787***	***627***
EPA ID:: NYP004041661				
PY CONTRACTING	235 W 35TH ST	NNE 1/8 - 1/4 (0.234 mi.)	EL2788	628
EPA ID:: NYR000254698				
JARNOW CORP	***1 E 33RD ST***	***ENE 1/8 - 1/4 (0.234 mi.)***	***EM2789***	***628***
EPA ID:: NY0000969139				
CON EDISON MANHOLE:	***1 W 34TH ST***	***ENE 1/8 - 1/4 (0.235 mi.)***	***EN2797***	***630***
EPA ID:: NYP004441812				
CON EDISON VAULT: 52	***9 E 26TH ST***	***ESE 1/8 - 1/4 (0.236 mi.)***	***DQ2802***	***631***
EPA ID:: NYP004470704				
CON EDISON MANHOLE 6	***43 W 35TH ST***	***NE 1/8 - 1/4 (0.236 mi.)***	***EB2804***	***631***
EPA ID:: NYP004250106				
MICROCOMPUTER PUBLIS	***4 W 20TH ST***	***SSE 1/8 - 1/4 (0.236 mi.)***	***EO2805***	***631***
EPA ID:: NYD986871853				
CON EDISON SERVICE B	***944 BROADWAY***	***SE 1/8 - 1/4 (0.238 mi.)***	***DP2827***	***636***
EPA ID:: NYP004367678				
CON EDISON SERVICE B	***474 7TH AVE N OF 35T***	***NNE 1/8 - 1/4 (0.239 mi.)***	***DR2829***	***637***
EPA ID:: NYP004264115				
CON EDISON SERVICE B	***245 W 35TH ST E OF 8***	***NNE 1/8 - 1/4 (0.240 mi.)***	***EL2837***	***638***
EPA ID:: NYP004264560				
CON EDISON VAULT: 71	***1 W 20TH ST***	***SSE 1/8 - 1/4 (0.240 mi.)***	***EG2840***	***639***
EPA ID:: NYP004398590				
CON ED - V 8983	***35 W 35 ST***	***NE 1/8 - 1/4 (0.240 mi.)***	***EB2842***	***639***
EPA ID:: NYP004003638				
B & H INC	***420 9TH AVE***	***NNW 1/8 - 1/4 (0.240 mi.)***	***DV2844***	***640***
EPA ID:: NYR000059253				
CON EDISON - VAULT V	***3 E 33 ST***	***ENE 1/8 - 1/4 (0.240 mi.)***	***EM2851***	***641***
EPA ID:: NYP004130233				
CON EDISON SERVICE B	***949 BROADWAY***	***SE 1/8 - 1/4 (0.241 mi.)***	***DP2853***	***642***
EPA ID:: NYP004367694				
CON EDISON SERVICE B	***9 E 31ST ST FRONT OF***	***ENE 1/8 - 1/4 (0.241 mi.)***	***ET2856***	***643***
EPA ID:: NYP004367579				
CON EDISON	1 E 23RD ST	SE 1/8 - 1/4 (0.241 mi.)	DZ2863	644
EPA ID:: NYP004804241				
CON EDISON SERVICE B	***476 7TH AVE N OF 35T***	***NNE 1/8 - 1/4 (0.241 mi.)***	***DR2866***	***645***
EPA ID:: NYP004264123				
CON EDISON	***335 5TH AVE***	***ENE 1/8 - 1/4 (0.242 mi.)***	***EM2869***	***646***
EPA ID:: NYP004791679				
CON EDISON SERVICE B	***258 W 35TH ST E OF 8***	***N 1/8 - 1/4 (0.242 mi.)***	***EU2872***	***646***

EPA ID:: NYP004264578				
CON EDISION - V4229 EPA ID:: NYP004077327	***11 E.26TH ST. 11 E.2***	***ESE 1/8 - 1/4 (0.243 mi.)***	***DQ2874***	***647***
CON EDISON SERVICE B EPA ID:: NYP004355285	***6 E 32ND ST***	***ENE 1/8 - 1/4 (0.243 mi.)***	***ET2876***	***647***
CON EDISON MANHOLE: EPA ID:: NYP004264131	478 7TH AVE N OF 35T	NNE 1/8 - 1/4 (0.244 mi.)	EV2880	648
CON EDISON SERVICE B EPA ID:: NYP004264099	***478 7TH AVE N OF 35T***	***NNE 1/8 - 1/4 (0.244 mi.)***	***EV2883***	***649***
WNYW TECHNICAL FACIL EPA ID:: NYD982744351	***350 FIFTH AVE RM 821***	***ENE 1/8 - 1/4 (0.244 mi.)***	***EM2886***	***650***
WBLS-FM TRANSMITTER/ EPA ID:: NYD986889269	***350 FIFTH AVE***	***ENE 1/8 - 1/4 (0.244 mi.)***	***EM2887***	***650***
ABC WPLJ EPA ID:: NYD980785554	***350 5TH AVE 85TH FLO***	***ENE 1/8 - 1/4 (0.244 mi.)***	***EM2889***	***650***
ALAC INTERNATIONAL I EPA ID:: NYD982742272	***350 5TH AVE***	***ENE 1/8 - 1/4 (0.244 mi.)***	***EM2890***	***651***
WQXR-FM - INTERSTATE EPA ID:: NYD986898674	***350 FIFTH AVE RM 810***	***ENE 1/8 - 1/4 (0.244 mi.)***	***EM2891***	***651***
EMPIRE STATE BUILDIN EPA ID:: NYR000193144	***350 FIFTH AVE SUITE***	***ENE 1/8 - 1/4 (0.244 mi.)***	***EM2892***	***652***
WNSR-FM EPA ID:: NYD986894251	***350 FIFTH AVE RM 820***	***ENE 1/8 - 1/4 (0.244 mi.)***	***EM2895***	***652***
WNCN GAF BROADCASTIN EPA ID:: NYD986894434	***350 5TH AVE RM 8512***	***ENE 1/8 - 1/4 (0.244 mi.)***	***EM2898***	***653***
VICSAM INTL LTD EPA ID:: NYD981129703	***152 W 36TH ST***	***NNE 1/8 - 1/4 (0.245 mi.)***	***EE2900***	***653***
CON EDISON SERVICE B EPA ID:: NYP004263901	***152 W 36TH ST E OF 7***	***NNE 1/8 - 1/4 (0.245 mi.)***	***EE2902***	***654***
CON EDISON MANHOLE: EPA ID:: NYP004385423	***7 W 19TH ST***	***SSE 1/8 - 1/4 (0.245 mi.)***	***EO2905***	***655***
AUSTIN KNIGHT INC EPA ID:: NYR000021675	***29 W 35TH ST***	***NE 1/8 - 1/4 (0.245 mi.)***	***EB2906***	***655***
JULIUS YOUNG CO EPA ID:: NYR000017889	***29 W 35TH ST - 12TH***	***NE 1/8 - 1/4 (0.245 mi.)***	***EB2907***	***655***
INTERNATIONAL DIAL C EPA ID:: NYD075253807	***22 WEST 19TH STREET***	***S 1/8 - 1/4 (0.245 mi.)***	***EF2910***	***656***
CON EDISON SERVICE B EPA ID:: NYP004263885	***140 W 36TH ST E OF 7***	***NNE 1/8 - 1/4 (0.245 mi.)***	***EE2914***	***657***
CON EDISON SERVICE B EPA ID:: NYP004361408	***10-12 E 30 ST FRONT***	***E 1/8 - 1/4 (0.245 mi.)***	***EW2915***	***657***
CONSOLIDATED EDISON- EPA ID:: NYP005240718	***19TH STREET***	***SSE 1/8 - 1/4 (0.245 mi.)***	***EG2918***	***658***
CON EDISON SERVICE B EPA ID:: NYP004264586	***262-60 W 35TH ST E O***	***N 1/8 - 1/4 (0.246 mi.)***	***EU2922***	***659***
CON EDISON SERVICE B	***18 W 35TH ST***	***NE 1/8 - 1/4 (0.246 mi.)***	***EN2930***	***661***

EPA ID:: NYP004263422				
CON EDISON VAULT: 13	***2 W 34TH ST VAULT 13***	***ENE 1/8 - 1/4 (0.247 mi.)***	***EM2934***	***662***
EPA ID:: NYP004435020				
CON EDISON VAULT: 35	***2 W 34TH ST VAULT 35***	***ENE 1/8 - 1/4 (0.247 mi.)***	***EM2935***	***662***
EPA ID:: NYP004435012				
CON EDISON	***162 W 36TH ST***	***NNE 1/8 - 1/4 (0.247 mi.)***	***EE2938***	***663***
EPA ID:: NYP004803532				
NYPD BROOKLYN TOW PO	***26 NAVY ST***	***NNE 1/8 - 1/4 (0.247 mi.)***	***EE2941***	***664***
EPA ID:: NYR000249409				
CON EDISON SERVICE B	***481 7TH AVE N OF W 3***	***NNE 1/8 - 1/4 (0.247 mi.)***	***EV2943***	***664***
EPA ID:: NYP004263851				
CON EDISON OTHER SPE	***W 18TH ST BETWN 7TH***	***SSW 1/8 - 1/4 (0.247 mi.)***	***DT2947***	***665***
EPA ID:: NYP004281051				
CON EDISON VAULT 585	***158 W 36TH ST***	***NNE 1/8 - 1/4 (0.248 mi.)***	***EE2948***	***665***
EPA ID:: NYP004247155				
CON EDISON VAULT: 58	***158 W 36TH ST***	***NNE 1/8 - 1/4 (0.248 mi.)***	***EE2952***	***666***
EPA ID:: NYP004259537				
CON EDISON VAULT: 58	***158 W 36TH ST FRONT***	***NNE 1/8 - 1/4 (0.248 mi.)***	***EE2953***	***666***
EPA ID:: NYP004259685				
CON EDISON MANHOLE 5	***E 18 ST & AVE C***	***SSW 1/8 - 1/4 (0.248 mi.)***	***DT2954***	***667***
EPA ID:: NYP004146585				
CON EDISON SERVICE B	***72 W 36TH ST***	***NE 1/8 - 1/4 (0.248 mi.)***	***DW2958***	***667***
EPA ID:: NYP004239859				
CON EDISON SERVICE B	***126 W 36TH ST E OF 7***	***NNE 1/8 - 1/4 (0.248 mi.)***	***DX2964***	***669***
EPA ID:: NYP004264040				
CON EDISON VAULT: 82	***122 W 36TH ST***	***NNE 1/8 - 1/4 (0.248 mi.)***	***DX2966***	***670***
EPA ID:: NYP004519435				
CON EDISON	***120 W 36TH ST***	***NNE 1/8 - 1/4 (0.248 mi.)***	***DX2970***	***670***
EPA ID:: NYP004829127				
CON EDISON SERVICE B	***202 W 36TH ST W OF 7***	***NNE 1/8 - 1/4 (0.249 mi.)***	***EV2971***	***671***
EPA ID:: NYP004264107				
LEES CLEANERS	***935 BROADWAY***	***SE 1/8 - 1/4 (0.249 mi.)***	***EG2973***	***671***
EPA ID:: NYD053546511				
CON EDISON SERVICE B	***2 E 34TH ST***	***ENE 1/8 - 1/4 (0.250 mi.)***	***EM2974***	***672***
EPA ID:: NYP004263406				

Lower Elevation	Address	Direction / Distance	Map ID	Page
CON EDISON	***259 7TH AVE***	***0 - 1/8 (0.000 mi.)***	***I222***	***57***
EPA ID:: NYP004729877				
CON EDISON	***168 W 25TH ST***	***0 - 1/8 (0.000 mi.)***	***I235***	***60***
EPA ID:: NYP004747358				
CIRCLE JEWELRY PRODU	***148 W 24TH ST***	***0 - 1/8 (0.000 mi.)***	***N284***	***70***
EPA ID:: NYD986933810				
CON EDISON	***160 W 24TH ST***	***0 - 1/8 (0.000 mi.)***	***N304***	***74***
EPA ID:: NYP004832347				
M D L CONTRACTING IN	***242 W 30TH ST***	***0 - 1/8 (0.000 mi.)***	***S339***	***82***

EPA ID:: NYR000016550				
S O METALS REFINING EPA ID:: NYD982736951	***245 W 29TH ST - 5TH***	***0 - 1/8 (0.000 mi.)***	***T344***	***83***
LO-WELL JEWELRY CORP EPA ID:: NYD986938579	***236 W 30TH ST***	***0 - 1/8 (0.000 mi.)***	***T348***	***84***
SO METALS INC EPA ID:: NYR000004762	***236 W 30TH ST - 4TH***	***0 - 1/8 (0.000 mi.)***	***T360***	***87***
N Y SCHOOL OF DRY CL EPA ID:: NYN008010563	***252 W 29TH ST***	***0 - 1/8 (0.000 mi.)***	***T381***	***91***
TRANEL EPA ID:: NYR000032441	***245 W 29TH ST 12 FLO***	***0 - 1/8 (0.000 mi.)***	***T382***	***92***
CONSOLIDATED EDISON EPA ID:: NYP004034906	***231 W 29TH ST***	***0 - 1/8 (0.000 mi.)***	***T398***	***95***
SUPREME SPECIALTY CL EPA ID:: NY0000261693	***231 W 29TH ST - 4TH***	***0 - 1/8 (0.000 mi.)***	***T400***	***95***
Y & K EPA ID:: NYD103268207	***227 W 29TH ST***	***0 - 1/8 (0.000 mi.)***	***T429***	***102***
H C L CORP EPA ID:: NYD987036498	***214 W 29TH ST***	***0 - 1/8 (0.000 mi.)***	***U435***	***103***
FUR PARKING EPA ID:: NYR000075325	***241-43 W 28TH ST***	***0 - 1/8 (0.000 mi.)***	***T485***	***114***
KWIK INTL COLOR LTD EPA ID:: NYD001230127	***229 W 28TH ST 8TH &***	***0 - 1/8 (0.000 mi.)***	***C579***	***134***
SO ACCURATE GROUP EPA ID:: NYR000052563	***236 W 30TH ST FLOOR***	***N 0 - 1/8 (0.002 mi.)***	***T592***	***137***
CON EDISON EPA ID:: NYP004784443	W 25TH ST & 7TH AVE	NW 0 - 1/8 (0.003 mi.)	I611	141
CON EDISON SERVICE B EPA ID:: NYP004514717	***W 7TH AVE & 25TH ST***	***NW 0 - 1/8 (0.003 mi.)***	***I615***	***142***
CON EDISON SERVICE B EPA ID:: NYP004514543	***119 W 26TH ST & 7TH***	***NNW 0 - 1/8 (0.003 mi.)***	***H618***	***143***
CON EDISON SERVICE B EPA ID:: NYP004519369	***289-291 7TH AVE & 26***	***NNW 0 - 1/8 (0.003 mi.)***	***H619***	***143***
CON EDISON SERVICE B EPA ID:: NYP004516464	***144 W 26TH & 7TH AVE***	***NNW 0 - 1/8 (0.003 mi.)***	***H620***	***143***
CON EDISON SERVICE B EPA ID:: NYP004514550	***104 W 26TH & 7TH AVE***	***NNW 0 - 1/8 (0.003 mi.)***	***H621***	***143***
CON EDISON SERVICE B EPA ID:: NYP004516456	***133 W 26TH ST & 7TH***	***NNW 0 - 1/8 (0.003 mi.)***	***H622***	***144***
CON EDISON SERVICE B EPA ID:: NYP004514568	***115-09 W 26TH ST & 7***	***NNW 0 - 1/8 (0.003 mi.)***	***H623***	***144***
CON EDISON SERVICE B EPA ID:: NYP004523387	***250-248 W 29TH ST &***	***NNW 0 - 1/8 (0.005 mi.)***	***S642***	***148***
CON EDISON SERVICE B EPA ID:: NYP004516282	***363 8TH AVE & 28TH S***	***NNW 0 - 1/8 (0.006 mi.)***	***W646***	***149***
CON EDISON	8TH AVE & 28TH ST	NNW 0 - 1/8 (0.006 mi.)	W649	150

EPA ID:: NYP004784948				
CON EDISON EPA ID:: NYP004784468	8TH AVE & W 28TH ST	NNW 0 - 1/8 (0.006 mi.)	W653	150
CON EDISON SERVICE B EPA ID:: NYP004525069	8TH AVE & 30TH ST	NNW 0 - 1/8 (0.006 mi.)	S658	151
CON EDISON VAULT: 82 EPA ID:: NYP004360475	***W 23RD ST & 7TH AVE***	***WSW 0 - 1/8 (0.008 mi.)***	***O703***	***161***
CON EDISON SERVICE B EPA ID:: NYP004510038	***W 7TH AVE & 23RD ST***	***WSW 0 - 1/8 (0.008 mi.)***	***O708***	***162***
CON EDISON SERVICE B EPA ID:: NYP004508636	***227-229 7TH AVE & 23***	***WSW 0 - 1/8 (0.009 mi.)***	***O721***	***165***
CON EDISON SERVICE B EPA ID:: NYP004508644	***231-233 7TH AVE & 23***	***WSW 0 - 1/8 (0.009 mi.)***	***O722***	***165***
CON EDISON SERVICE B EPA ID:: NYP004508578	***168 W 23RD ST & 7TH***	***WSW 0 - 1/8 (0.009 mi.)***	***O723***	***165***
CON EDISON SERVICE B EPA ID:: NYP004509907	***118 W 23RD ST & 7TH***	***WSW 0 - 1/8 (0.009 mi.)***	***O724***	***166***
CON EDISON SERVICE B EPA ID:: NYP004508586	***143-39 W 23RD ST & 7***	***WSW 0 - 1/8 (0.009 mi.)***	***O725***	***166***
CON EDISON SERVICE B EPA ID:: NYP004508602	***142 W 23RD ST & 7TH***	***WSW 0 - 1/8 (0.009 mi.)***	***O726***	***166***
CON EDISON SERVICE B EPA ID:: NYP004508594	***134 W 23RD ST & 7TH***	***WSW 0 - 1/8 (0.009 mi.)***	***O727***	***166***
CON EDISON SERVICE B EPA ID:: NYP004510061	***224-226 7TH AVE & 23***	***WSW 0 - 1/8 (0.009 mi.)***	***O728***	***167***
CON EDISON EPA ID:: NYP004760724	399 8TH AVE	NNW 0 - 1/8 (0.009 mi.)	S730	167
CON EDISON SERVICE B EPA ID:: NYP004509782	234 7TH AVE FRONT OF	W 0 - 1/8 (0.014 mi.)	N759	173
CON EDISON EPA ID:: NYP004760732	395 8TH AVE	NNW 0 - 1/8 (0.014 mi.)	S770	176
ADWAR CASTING CO LTD EPA ID:: NY0000063164	243 W 30TH ST	N 0 - 1/8 (0.015 mi.)	U776	177
WEST 25130 REALTY AS EPA ID:: NYD980533459	251 W 30TH ST	N 0 - 1/8 (0.015 mi.)	S782	178
COMMODITY LABS INC EPA ID:: NYD075218123	251 W 30TH	N 0 - 1/8 (0.015 mi.)	S783	178
HENRY LANDIS INC EPA ID:: NYD001546803	251 W 30TH ST	N 0 - 1/8 (0.015 mi.)	S784	178
PEOPLES WATCH REPAIR EPA ID:: NYD011555109	259 W 30TH ST	N 0 - 1/8 (0.015 mi.)	S785	179
BENKAY JEWELRY CO EPA ID:: NYD001313097	***259 W 30TH ST***	***N 0 - 1/8 (0.015 mi.)***	***S786***	***179***
W & W JEWELERS INC EPA ID:: NYD986972370	***259 W 30TH ST STE 50***	***N 0 - 1/8 (0.015 mi.)***	***S788***	***179***
A ALLAND INC	259 W 30TH ST 7TH FL	N 0 - 1/8 (0.015 mi.)	S790	180

EPA ID:: NYR000064550				
FEDERAL BUILDING THE EPA ID:: NY2470000157	***252 7TH AVE***	***WNW 0 - 1/8 (0.016 mi.)***	***N829***	***188***
CAPPIELLO KING ASSOC EPA ID:: NY0000450932	***148 W 23RD ST STE 1B***	***SW 0 - 1/8 (0.019 mi.)***	***R850***	***192***
CON EDISON EPA ID:: NYP004846646	207 W 27TH ST VAULT8	N 0 - 1/8 (0.023 mi.)	C864	195
CON EDISON EPA ID:: NYP004846679	207 W 27TH ST VAULT2	N 0 - 1/8 (0.023 mi.)	C868	196
CON EDISON EPA ID:: NYP004846661	207 W 27TH ST VAULT4	N 0 - 1/8 (0.023 mi.)	C870	197
CON EDISON EPA ID:: NYP004846695	207 W 27TH ST VAULT1	N 0 - 1/8 (0.023 mi.)	C871	197
CON EDISON V0019 EPA ID:: NYP004043113	***207 W 27 ST***	***N 0 - 1/8 (0.023 mi.)***	***C873***	***197***
D & B REPRODUCTIONS EPA ID:: NYD986929610	***207 W 25TH ST***	***NW 0 - 1/8 (0.025 mi.)***	***I883***	***199***
GARIB STEVEN EPA ID:: NYR000165944	200 W 26TH ST	NNW 0 - 1/8 (0.025 mi.)	I889	201
NYC PUBLIC LIBRARY - EPA ID:: NYR000079244	***209 W 23RD ST***	***W 0 - 1/8 (0.033 mi.)***	***O910***	***205***
CON ED - V 1321 EPA ID:: NYP004006086	***200 W 25 ST***	***NW 0 - 1/8 (0.034 mi.)***	***AG916***	***206***
CON EDISON EPA ID:: NYP004730222	***200 W 25TH ST***	***NW 0 - 1/8 (0.034 mi.)***	***AG917***	***207***
CON EDISON AT FASHIO EPA ID:: NYR000076406	***227 W 27TH ST***	***NNW 0 - 1/8 (0.039 mi.)***	***AJ936***	***211***
CON EDISON - VS 1798 EPA ID:: NYP004110771	***245 W. 27TH ST.***	***NNW 0 - 1/8 (0.040 mi.)***	***AJ944***	***213***
CON EDISON EPA ID:: NYP004756029	***213 W 26TH***	***NNW 0 - 1/8 (0.045 mi.)***	***AJ998***	***225***
CON EDISON - VAULT 6 EPA ID:: NYP004130688	***208 WEST 23 ST***	***W 0 - 1/8 (0.048 mi.)***	***AN1031***	***233***
CON EDISON SERVICE B EPA ID:: NYP004514600	***230-228 W 27TH ST &***	***NNW 0 - 1/8 (0.051 mi.)***	***AU1068***	***240***
CON EDISON SERVICE B EPA ID:: NYP004519328	***353 8TH AVE & 27TH S***	***NNW 0 - 1/8 (0.051 mi.)***	***AU1069***	***241***
CON EDISON SERVICE B EPA ID:: NYP004519344	***346-348 8TH AVE & 27***	***NNW 0 - 1/8 (0.051 mi.)***	***AU1070***	***241***
CON EDISON EPA ID:: NYP004845190	8TH AVE & W 27TH ST	NNW 0 - 1/8 (0.052 mi.)	AU1074	242
CON EDISON EPA ID:: NYP004784476	***8TH AVE & W 27TH ST***	***NNW 0 - 1/8 (0.052 mi.)***	***AU1079***	***243***
CON EDISON SERVICE B EPA ID:: NYP004299715	***209 7TH AVE FRONT OF***	***SW 0 - 1/8 (0.053 mi.)***	***AN1084***	***244***
CON EDISON	***220 W 27TH ST***	***NNW 0 - 1/8 (0.061 mi.)***	***AJ1153***	***259***

EPA ID:: NYP004164661				
CON EDISON SERVICE B EPA ID:: NYP004506911	221-219 W 23RD ST &	W 0 - 1/8 (0.068 mi.)	AK1208	272
GRAPHIC SPECIALTIES EPA ID:: NYD986898757	***150 W 22ND ST 6TH FL***	***SW 0 - 1/8 (0.072 mi.)***	***AS1236***	***278***
MIMI DI N INC EPA ID:: NYD986936375	***140 W 22ND ST 5TH FL***	***SSW 0 - 1/8 (0.072 mi.)***	***AS1240***	***279***
GOLD VALET EAST INC EPA ID:: NYD986908093	***140 W 22ND ST***	***SSW 0 - 1/8 (0.072 mi.)***	***AS1241***	***279***
ISAACSON BROTHERS IN EPA ID:: NYD002407237	***136 W 22ND ST***	***SSW 0 - 1/8 (0.073 mi.)***	***AS1248***	***281***
CHELSEA BLACK & WHIT EPA ID:: NYR000072660	***132 W 22ND ST -11TH***	***SSW 0 - 1/8 (0.073 mi.)***	***AS1251***	***282***
TECHNICAL SERVICE IN EPA ID:: NYD986893279	***126 W 22ND ST***	***SSW 0 - 1/8 (0.073 mi.)***	***AS1256***	***283***
CON EDISION - SB#213 EPA ID:: NYP004077681	***201 W 131 STREET & 7***	***SW 0 - 1/8 (0.077 mi.)***	***AN1297***	***292***
CON EDISON - VAULT 8 EPA ID:: NYP004133757	***325 W 29 ST***	***NNW 0 - 1/8 (0.082 mi.)***	***AV1346***	***302***
M G I OF NEW YORK EPA ID:: NYD987026028	***322 EIGHTH AVE***	***NW 0 - 1/8 (0.088 mi.)***	***AU1380***	***310***
MARESCA JEWELRY CO EPA ID:: NYD990891996	191 SEVENTH AVE	SW 0 - 1/8 (0.088 mi.)	AN1385	311
CON EDISON V9203 EPA ID:: NYP004034427	***233 W 22ND ST***	***W 0 - 1/8 (0.088 mi.)***	***BA1389***	***312***
CON EDISON SERVICE B EPA ID:: NYP004288023	***239 W 23RD ST FRONT***	***W 0 - 1/8 (0.089 mi.)***	***BA1392***	***313***
CON ED - V 5536 EPA ID:: NYP004006060	***133 W 21ST ST V 5536***	***SSW 0 - 1/8 (0.096 mi.)***	***BB1437***	***323***
CON EDISON SERVICE B EPA ID:: NYP004514584	323 8TH AVE & 26TH S	NW 0 - 1/8 (0.098 mi.)	AU1460	328
CON EDISON SERVICE B EPA ID:: NYP004516175	331-333 8TH AVE & 26	NW 0 - 1/8 (0.098 mi.)	AU1462	328
CON EDISON SERVICE B EPA ID:: NYP004516183	337 8TH & 26TH ST	NW 0 - 1/8 (0.098 mi.)	AU1464	329
ANN SERVICE CORP EPA ID:: NY0000376079	***161 W 21ST ST***	***SW 0 - 1/8 (0.099 mi.)***	***BN1472***	***330***
CON EDISON EPA ID:: NYP004841900	8TH AVE & W 26TH ST	NW 0 - 1/8 (0.099 mi.)	AU1477	332
CON EDISON SERVICE B EPA ID:: NYP004516191	***335 8TH AVE & 26TH S***	***NW 0 - 1/8 (0.099 mi.)***	***AU1479***	***332***
CON EDISON SERVICE B EPA ID:: NYP004516209	***329 8TH AVE & 26TH S***	***NW 0 - 1/8 (0.099 mi.)***	***AU1480***	***332***
CON EDISON SERVICE B EPA ID:: NYP004508529	***201 W 21ST ST FRONT***	***WSW 0 - 1/8 (0.103 mi.)***	***BK1517***	***340***
CON EDISON SERVICE B	***209 W 21ST ST***	***WSW 0 - 1/8 (0.104 mi.)***	***BK1527***	***343***

EPA ID:: NYP004454260				
CON EDISON SERVICE B EPA ID:: NYP004514956	250 W 25TH ST	NW 0 - 1/8 (0.106 mi.)	BF1542	346
CHELSEA GREEN EPA ID:: NYR000184218	***260 W 26TH ST***	***NW 0 - 1/8 (0.108 mi.)***	***AY1561***	***350***
CON EDISON SERVICE B EPA ID:: NYP004511408	***66-2 W 21ST ST & 7TH***	***SW 0 - 1/8 (0.108 mi.)***	***BK1563***	***351***
CON EDISON SERVICE B EPA ID:: NYP004511390	***167 W 21ST ST & 7TH***	***SW 0 - 1/8 (0.108 mi.)***	***BK1564***	***351***
CON EDISON SERVICE B EPA ID:: NYP004288015	***246 W 23RD ST OPPOSI***	***W 0 - 1/8 (0.110 mi.)***	***BA1587***	***356***
CON EDISON SERVICE B EPA ID:: NYP004508511	***200 W 21ST ST FRONT***	***SW 0 - 1/8 (0.120 mi.)***	***BK1660***	***373***
ELBERT HOLDING CORP EPA ID:: NYD987029576	***142 W 21ST ST***	***SSW 0 - 1/8 (0.121 mi.)***	***BN1672***	***375***
VISION GRAPHIC EPA ID:: NY0001001734	***132 W 21ST ST***	***SSW 0 - 1/8 (0.121 mi.)***	***BN1682***	***378***
CON EDISON SERVICE B EPA ID:: NYP004507133	180 E 7TH AVE FRONT	SW 0 - 1/8 (0.124 mi.)	BK1700	382
CON EDISON SERVICE B EPA ID:: NYP004288007	***252 W 23RD ST OPPOSI***	***W 0 - 1/8 (0.124 mi.)***	***BW1701***	***382***
CON EDISON SERVICE B EPA ID:: NYP004514949	259 W 25TH ST	NW 1/8 - 1/4 (0.127 mi.)	BF1738	390
CON EDISON SERVICE B EPA ID:: NYP004287991	***263 W 23RD ST***	***WNW 1/8 - 1/4 (0.131 mi.)***	***BL1754***	***394***
CON EDISON EPA ID:: NYP004812588	256 W 23RD ST	W 1/8 - 1/4 (0.139 mi.)	BW1798	404
CON EDISON SERVICE B EPA ID:: NYP004507471	***135 W 20TH ST***	***SSW 1/8 - 1/4 (0.142 mi.)***	***CF1816***	***408***
ALMAR METAL SPINNING EPA ID:: NYD001476605	***135 W 20TH ST***	***SSW 1/8 - 1/4 (0.142 mi.)***	***CF1817***	***408***
CON EDISON SERVICE B EPA ID:: NYP004516225	***224 W 25TH ST & 8TH***	***NW 1/8 - 1/4 (0.149 mi.)***	***CA1903***	***427***
CON EDISON SERVICE B EPA ID:: NYP004514667	***239-25 W 25TH ST & 8***	***NW 1/8 - 1/4 (0.149 mi.)***	***CA1904***	***427***
CON EDISON SERVICE B EPA ID:: NYP004514642	***313-15 8TH AVE & 25T***	***NW 1/8 - 1/4 (0.149 mi.)***	***CA1905***	***428***
CON EDISON SERVICE B EPA ID:: NYP004516217	***254 W 25TH ST & 8TH***	***NW 1/8 - 1/4 (0.149 mi.)***	***CA1906***	***428***
CON EDISON SERVICE B EPA ID:: NYP004516274	***280 W 25TH ST & 8TH***	***NW 1/8 - 1/4 (0.149 mi.)***	***CA1907***	***428***
CON EDISON EPA ID:: NYP004164802	***W 25TH ST & 8TH AVE***	***NW 1/8 - 1/4 (0.149 mi.)***	***CA1909***	***429***
CON EDISON EPA ID:: NYP004793519	W 25TH ST & 8TH AVE	NW 1/8 - 1/4 (0.149 mi.)	CA1910	429
CON EDISON	165 W 20TH ST	SW 1/8 - 1/4 (0.150 mi.)	CE1914	430

EPA ID:: NYP004507489				
CON EDISON EPA ID:: NYP004777876	7TH AVE & 20TH ST	SW 1/8 - 1/4 (0.154 mi.)	CE1932	434
CON EDISON EPA ID:: NYP004791380	20TH ST & 7TH AVE	SW 1/8 - 1/4 (0.154 mi.)	CE1933	434
CON EDISON EPA ID:: NYP004736450	***20TH ST & 7TH AVE***	***SW 1/8 - 1/4 (0.154 mi.)***	***CE1936***	***435***
VERIZON EPA ID:: NYP000965756	20TH ST & 7TH AVE	SW 1/8 - 1/4 (0.154 mi.)	CE1938	435
CON EDISON SERVICE B EPA ID:: NYP004507109	***134 W 20TH ST & 7TH***	***SW 1/8 - 1/4 (0.154 mi.)***	***CE1942***	***436***
CON EDISON SERVICE B EPA ID:: NYP004507158	***148-146 W 20TH ST &***	***SW 1/8 - 1/4 (0.154 mi.)***	***CE1943***	***436***
CON EDISON SERVICE B EPA ID:: NYP004507174	***165 W 20TH ST & 7TH***	***SW 1/8 - 1/4 (0.154 mi.)***	***CE1944***	***437***
CON EDISON SERVICE B EPA ID:: NYP004507166	***165 W 20TH ST & 7TH***	***SW 1/8 - 1/4 (0.154 mi.)***	***CE1945***	***437***
CON EDISON EPA ID:: NYP004728648	***262 W 22ND ST***	***W 1/8 - 1/4 (0.158 mi.)***	***BW1988***	***446***
CON EDISON SERVICE B EPA ID:: NYP004533790	319 W 25TH ST	NW 1/8 - 1/4 (0.159 mi.)	CA1997	449
M & N CLEANERS EPA ID:: NYD981081904	***292 EIGHTH AVE #1***	***WNW 1/8 - 1/4 (0.162 mi.)***	***CA2035***	***457***
CON EDISON SERVICE B EPA ID:: NYP004507497	150 W 20TH ST	SSW 1/8 - 1/4 (0.163 mi.)	CE2040	459
CON EDISON SERVICE B EPA ID:: NYP004494381	110 W 20TH ST	SSW 1/8 - 1/4 (0.163 mi.)	CJ2043	459
CON EDISION - V6960 EPA ID:: NYP004079240	***F/O 200 W.20TH ST. F***	***SW 1/8 - 1/4 (0.164 mi.)***	***CE2048***	***460***
CON EDISON EPA ID:: NYP004726881	***266-264 W 22ND ST &***	***W 1/8 - 1/4 (0.164 mi.)***	***BW2052***	***461***
RITE AID #04195 EPA ID:: NYR000188615	***282 8TH AVE***	***WNW 1/8 - 1/4 (0.165 mi.)***	***CW2057***	***462***
EARTH CLEANER EPA ID:: NYR000094615	***250 8TH AVE***	***W 1/8 - 1/4 (0.165 mi.)***	***CX2058***	***463***
CVS PHARMACY #0601 EPA ID:: NYR000193516	***272 8TH AVE***	***WNW 1/8 - 1/4 (0.165 mi.)***	***CW2060***	***463***
CON EDISON SERVICE B EPA ID:: NYP004507505	***134 W 20TH ST***	***SSW 1/8 - 1/4 (0.166 mi.)***	***CF2069***	***465***
NISHI CLEANERS EPA ID:: NYD981559545	***244 8TH AVE***	***W 1/8 - 1/4 (0.168 mi.)***	***CX2077***	***467***
NISHI CLEANERS EPA ID:: NYD982534521	***244 EIGHTH AVE***	***W 1/8 - 1/4 (0.168 mi.)***	***CX2078***	***467***
CON EDISON EPA ID:: NYP004792768	24TH ST & 8TH AVE	WNW 1/8 - 1/4 (0.174 mi.)	CW2125	477
CON EDISON SERVICE B	***384 W 28TH ST & 9TH***	***NW 1/8 - 1/4 (0.175 mi.)***	***CU2128***	***478***

EPA ID:: NYP004516498				
CON EDISON SERVICE B	***239-25 W 24TH ST & 8***	***WNW 1/8 - 1/4 (0.175 mi.)***	***CW2131***	***479***
EPA ID:: NYP004514659				
CON EDISON SERVICE B	***212 W 24TH ST & 8TH***	***WNW 1/8 - 1/4 (0.175 mi.)***	***CW2132***	***479***
EPA ID:: NYP004516266				
CON EDISON SERVICE B	9TH AVE & 28TH ST	NW 1/8 - 1/4 (0.175 mi.)	CU2142	481
EPA ID:: NYP004517728				
CON EDISON SERVICE B	***W 28TH ST & 9TH AVE***	***NW 1/8 - 1/4 (0.175 mi.)***	***CU2143***	***481***
EPA ID:: NYP004516431				
CON EDISON OTHER - S	***W 29TH ST & 9TH AVE***	***NNW 1/8 - 1/4 (0.175 mi.)***	***CU2147***	***482***
EPA ID:: NYP004422382				
CON EDISON SERVICE B	***334 W 29TH ST & 9TH***	***NNW 1/8 - 1/4 (0.176 mi.)***	***CU2150***	***483***
EPA ID:: NYP004516381				
CON EDISON SERVICE B	***354 W 29TH ST & 9TH***	***NNW 1/8 - 1/4 (0.176 mi.)***	***CU2151***	***483***
EPA ID:: NYP004516357				
CON EDISON SERVICE B	***362 W 29TH ST & 9TH***	***NNW 1/8 - 1/4 (0.176 mi.)***	***CU2152***	***484***
EPA ID:: NYP004516373				
CON EDISON SERVICE B	***370 W 29TH ST & 9TH***	***NNW 1/8 - 1/4 (0.176 mi.)***	***CU2153***	***484***
EPA ID:: NYP004516423				
CON EDISON SERVICE B	***220-218 W 23RD ST &***	***WNW 1/8 - 1/4 (0.176 mi.)***	***CX2159***	***485***
EPA ID:: NYP004506929				
CON EDISON SERVICE B	***206 W 23RD ST & 8TH***	***WNW 1/8 - 1/4 (0.176 mi.)***	***CX2160***	***486***
EPA ID:: NYP004506937				
CON EDISON SERVICE B	***209-207 W 23RD ST &***	***WNW 1/8 - 1/4 (0.176 mi.)***	***CX2161***	***486***
EPA ID:: NYP004510087				
CON EDISON MANHOLE:	8TH AVE & 23RD ST	WNW 1/8 - 1/4 (0.176 mi.)	CX2166	487
EPA ID:: NYP004511424				
CON EDISON	W 23RD ST & 8TH AVE	WNW 1/8 - 1/4 (0.176 mi.)	CX2167	487
EPA ID:: NYP004793493				
GREAT BEAR	***9TH AVE & 30TH ST***	***NNW 1/8 - 1/4 (0.177 mi.)***	***DC2175***	***489***
EPA ID:: NYD981874878				
CON EDISON	9TH AVE & 30TH ST	NNW 1/8 - 1/4 (0.177 mi.)	DC2178	489
EPA ID:: NYP004795365				
STYLEART ENGRAVING C	***216 W 20TH ST***	***WSW 1/8 - 1/4 (0.177 mi.)***	***CQ2182***	***490***
EPA ID:: NYD986998094				
US POSTAL SERVICE -	***341 9TH AVE***	***NNW 1/8 - 1/4 (0.180 mi.)***	***DC2208***	***496***
EPA ID:: NYD986892990				
CON EDISON V9061	341 9TH AVE	NNW 1/8 - 1/4 (0.180 mi.)	DC2214	498
EPA ID:: NYP004043311				
CON EDISON	***222 W 20TH ST***	***WSW 1/8 - 1/4 (0.183 mi.)***	***CQ2239***	***503***
EPA ID:: NYP004204293				
CON EDISON SERVICE B	***257 8TH AVE & 22ND S***	***W 1/8 - 1/4 (0.186 mi.)***	***CX2284***	***513***
EPA ID:: NYP004508453				
CON EDISON SERVICE B	***253 8TH AVE & 22ND S***	***W 1/8 - 1/4 (0.186 mi.)***	***CX2286***	***514***
EPA ID:: NYP004508461				
CON EDISON	***22ND ST & 8TH AVE SW***	***W 1/8 - 1/4 (0.186 mi.)***	***CX2287***	***514***

EPA ID:: NYP004744520				
CON EDISON EPA ID:: NYP004792693	22ND ST & 8TH AVE	W 1/8 - 1/4 (0.186 mi.)	CX2288	514
CON EDISON SERVICE B EPA ID:: NYP004509931	8TH AVE & 22ND ST	W 1/8 - 1/4 (0.186 mi.)	CX2290	515
CON EDISON VAULT: 85 EPA ID:: NYP004398798	***121 W 19TH ST V 8547***	***SSW 1/8 - 1/4 (0.188 mi.)***	***DK2315***	***520***
CON EDISON VAULT: 64 EPA ID:: NYP004398772	***121 W 19TH ST V 6439***	***SSW 1/8 - 1/4 (0.188 mi.)***	***DK2317***	***520***
CON EDISON VAULT: 60 EPA ID:: NYP004398780	***121 W 19TH ST V 6032***	***SSW 1/8 - 1/4 (0.188 mi.)***	***DK2318***	***521***
CON EDISON V6439 EPA ID:: NYP004045498	***121 W 19TH ST***	***SSW 1/8 - 1/4 (0.188 mi.)***	***DK2319***	***521***
HARRY GITLIN INC EPA ID:: NYD002534956	***121 W 19TH ST***	***SSW 1/8 - 1/4 (0.188 mi.)***	***DK2320***	***521***
KALTECH IND EPA ID:: NY0000071779	123 W 19 ST	SSW 1/8 - 1/4 (0.191 mi.)	DJ2331	524
CON EDISON MANHOLE 3 EPA ID:: NYP004234605	***119 W 19TH ST***	***SSW 1/8 - 1/4 (0.192 mi.)***	***DK2334***	***525***
VERIZON EPA ID:: NYP000961243	19TH ST & 7TH AVE	SW 1/8 - 1/4 (0.200 mi.)	DM2410	542
CON EDISON MANHOLE 5 EPA ID:: NYP004140109	***W 19TH ST & 7TH AVE***	***SW 1/8 - 1/4 (0.200 mi.)***	***DM2411***	***542***
CON EDISON MANHOLE M EPA ID:: NYP004234191	***7TH AVE & 19TH ST MH***	***SW 1/8 - 1/4 (0.200 mi.)***	***DM2418***	***543***
219 WEST 19 DEVELOPM EPA ID:: NYR000095935	***219 W 19TH ST***	***SW 1/8 - 1/4 (0.201 mi.)***	***CQ2439***	***548***
CON EDISON SERVICE B EPA ID:: NYP004514741	***E 9TH AVE & 26TH ST***	***NW 1/8 - 1/4 (0.202 mi.)***	***DE2461***	***553***
CON EDISON SERVICE B EPA ID:: NYP004522017	***302 W 26TH ST & 9TH***	***NW 1/8 - 1/4 (0.202 mi.)***	***DE2462***	***553***
CON EDISON SERVICE B EPA ID:: NYP004516258	***330 W 26TH ST & 9TH***	***NW 1/8 - 1/4 (0.202 mi.)***	***DE2463***	***554***
CON EDISON MANHOLE 3 EPA ID:: NYP004143947	***W 21ST ST & 8TH AVE***	***W 1/8 - 1/4 (0.207 mi.)***	***DD2504***	***563***
CON EDISON SERVICE B EPA ID:: NYP004234423	***144 W 19TH ST***	***SSW 1/8 - 1/4 (0.213 mi.)***	***DJ2588***	***581***
CON EDISON VAULT: 94 EPA ID:: NYP004398822	***206 W 19TH ST***	***SW 1/8 - 1/4 (0.213 mi.)***	***DM2593***	***582***
CON EDISON SERVICE B EPA ID:: NYP004508701	318 W 23RD ST & 9TH	WNW 1/8 - 1/4 (0.216 mi.)	DY2609	586
CON EDISON EPA ID:: NYP004777918	258 W 20TH ST	WSW 1/8 - 1/4 (0.221 mi.)	DU2653	595
OTHER SIGN CO THE EPA ID:: NYD986885747	***220 W 19TH ST***	***SW 1/8 - 1/4 (0.222 mi.)***	***DM2671***	***600***
ROYAL CHOICE FRENCH	***320 W 23RD ST***	***WNW 1/8 - 1/4 (0.222 mi.)***	***DY2680***	***602***

EPA ID:: NYD981083371				
CREATIVE LITHOGRAHPY EPA ID:: NYD002032944	263 9TH AVE	NW 1/8 - 1/4 (0.226 mi.)	DS2724	612
CON EDISON EPA ID:: NYP004171039	***138 7TH AVE***	***SW 1/8 - 1/4 (0.228 mi.)***	***DM2747***	***618***
CON EDISON SERVICE B EPA ID:: NYP004514683	***308 W 25TH ST & 9TH***	***WNW 1/8 - 1/4 (0.231 mi.)***	***EI2763***	***622***
CON EDISON SERVICE B EPA ID:: NYP004514691	***309-307 W 25TH ST &***	***WNW 1/8 - 1/4 (0.231 mi.)***	***EI2764***	***622***
RITE AID #10531 EPA ID:: NYR000188748	***195 8TH AVE***	***WSW 1/8 - 1/4 (0.232 mi.)***	***EJ2776***	***625***
CON ED - V 1955 EPA ID:: NYP000930552	***167 W 18TH ST***	***SW 1/8 - 1/4 (0.237 mi.)***	***EP2812***	***633***
CELIMAR CLEANERS EPA ID:: NYD987013240	***188 8TH AVE***	***WSW 1/8 - 1/4 (0.241 mi.)***	***EJ2855***	***642***
JAMES BANYON PHOTO E EPA ID:: NYR000017285	***406 W 31ST ST***	***NNW 1/8 - 1/4 (0.241 mi.)***	***ER2861***	***644***
NYCHA - CHELSEA ELLI EPA ID:: NYR000106203	426 W 27TH STREET DR	NW 1/8 - 1/4 (0.246 mi.)	EX2925	659
CON EDISION - MH 328 EPA ID:: NYP004084133	***W18 BETWEEN 6TH & 7T***	***SW 1/8 - 1/4 (0.246 mi.)***	***EP2931***	***661***

FUDS: A review of the FUDS list, as provided by EDR, and dated 01/30/2024 has revealed that there are 3 FUDS sites within approximately 1 mile of the target property.

Equal/Higher Elevation	Address	Direction / Distance	Map ID	Page
LANG PRODUCTS CO.		NE 1/4 - 1/2 (0.346 mi.)	FT3065	693
ORG RES CORPS SITE		NE 1/2 - 1 (0.627 mi.)	3309	747

Lower Elevation	Address	Direction / Distance	Map ID	Page
US ARMY RES CNTR		N 1/2 - 1 (0.762 mi.)	3331	751

ROD: A review of the ROD list, as provided by EDR, and dated 02/29/2024 has revealed that there is 1 ROD site within approximately 1 mile of the target property.

Equal/Higher Elevation	Address	Direction / Distance	Map ID	Page
HUDSON RIVER PCBS EPA ID:: NYD980763841	***NO STREET APPLICABLE***	***W 1/2 - 1 (0.679 mi.)***	***0***	***9***

EXECUTIVE SUMMARY

CONSENT: A review of the CONSENT list, as provided by EDR, and dated 12/31/2023 has revealed that there are 5 CONSENT sites within approximately 1 mile of the target property.

Equal/Higher Elevation	Address	Direction / Distance	Map ID	Page
HUDSON RIVER PCBS	***NO STREET APPLICABLE***	***W 1/2 - 1 (0.679 mi.)***	***0***	***9***
GLENCORE LTD. - PADD	***330 MADISON AVE***	***NE 1/2 - 1 (0.646 mi.)***	***HY3315***	***748***
PADD 5	***330 MADISON AVE***	***NE 1/2 - 1 (0.646 mi.)***	***HY3316***	***748***
Not reported		***NE 1/2 - 1 (0.646 mi.)***	***HY3317***	***748***
Not reported		***NE 1/2 - 1 (0.646 mi.)***	***HY3318***	***749***

FUSRAP: A review of the FUSRAP list, as provided by EDR, and dated 03/03/2023 has revealed that there are 3 FUSRAP sites within approximately 1 mile of the target property.

Equal/Higher Elevation	Address	Direction / Distance	Map ID	Page
RADIATION APPLICATIO	370 LEXINGTON AVENUE	ENE 1/2 - 1 (0.684 mi.)	3324	750
Site Status: Eliminated from consideration under FUSRAP				
Site ID: NY 57				

Lower Elevation	Address	Direction / Distance	Map ID	Page
NEW_YORK SITE	513-519, 521-527 AND	WNW 1/2 - 1 (0.594 mi.)	HU3301	745
Site Status: Certified - Certification Basis, Federal Register Notice Included				
Site ID: NY.61				
MARKITE CO SITE	155 WAVERLY PLACE	SSW 1/2 - 1 (0.786 mi.)	3333	752
Site Status: Eliminated from consideration under FUSRAP				
Site ID: NY 49				

US MINES: A review of the US MINES list, as provided by EDR, has revealed that there are 2 US MINES sites within approximately 0.25 miles of the target property.

Equal/Higher Elevation	Address	Direction / Distance	Map ID	Page
B&G ELECTRIC		SE 1/8 - 1/4 (0.216 mi.)	DZ2614	587
Database: US MINES, Date of Government Version: 02/05/2024				
Mine ID:: 4105202				
PGA INC.		SE 1/8 - 1/4 (0.216 mi.)	DZ2615	587
Database: US MINES, Date of Government Version: 02/05/2024				
Mine ID:: 4703792				

PFAS ECHO: A review of the PFAS ECHO list, as provided by EDR, and dated 12/28/2023 has revealed that there are 17 PFAS ECHO sites within approximately 0.25 miles of the target property.

Equal/Higher Elevation	Address	Direction / Distance	Map ID	Page
MERIT ENGRAVING CO		0 - 1/8 (0.000 mi.)	A48	19
NIC-MAR PRINTING CO-		0 - 1/8 (0.000 mi.)	E124	36
EMPIRE PLATING & POL		0 - 1/8 (0.000 mi.)	E179	48
MONTE NOVELTY PLATIN		ENE 0 - 1/8 (0.042 mi.)	AM956	215

EXECUTIVE SUMMARY

Equal/Higher Elevation	Address	Direction / Distance	Map ID	Page
ENTERON GROUP LLC		ESE 0 - 1/8 (0.063 mi.)	AH1158	260
DANZIG-CREST PRINTIN		S 0 - 1/8 (0.118 mi.)	BS1651	371
ARTANIS OFFSET INC.		SSE 1/8 - 1/4 (0.127 mi.)	BS1734	389
TIMELY PRESS INC		ENE 1/8 - 1/4 (0.129 mi.)	BJ1746	392
MEDALLION ASSOCS LTD		S 1/8 - 1/4 (0.168 mi.)	CS2076	467
VONDRAK INC.		S 1/8 - 1/4 (0.173 mi.)	CS2122	477

Lower Elevation	Address	Direction / Distance	Map ID	Page
KWIK I'NTL COLOR-229		0 - 1/8 (0.000 mi.)	C10	11
NUGENT ORGANIZATION		NW 0 - 1/8 (0.015 mi.)	I772	176
MASTER VU-140 W 22ND		SSW 0 - 1/8 (0.059 mi.)	AS1130	254
TANAGRAPHICS INC-263		NW 1/8 - 1/4 (0.210 mi.)	DE2563	576
AMERITRADE GRAPHICS		NNW 1/8 - 1/4 (0.239 mi.)	ER2831	637
S&S GRAPHICS INC		NNW 1/8 - 1/4 (0.239 mi.)	ER2832	637
MILLENIUM PRESS LLC		NNW 1/8 - 1/4 (0.239 mi.)	ER2833	638

NY PFAS: A review of the NY PFAS list, as provided by EDR, has revealed that there is 1 NY PFAS site within approximately 0.25 miles of the target property.

Lower Elevation	Address	Direction / Distance	Map ID	Page
241 WEST 28TH STREET	***241 WEST 28TH STREET***	***0 - 1/8 (0.000 mi.)***	***T483***	***113***

Database: PFAS 3, Date of Government Version: 02/06/2024

NY DRYCLEANERS: A review of the NY DRYCLEANERS list, as provided by EDR, and dated 03/06/2024 has revealed that there are 18 NY DRYCLEANERS sites within approximately 0.25 miles of the target property.

Equal/Higher Elevation	Address	Direction / Distance	Map ID	Page
DIGITAL CLEANERS Facility Id: 2-6205-01657	107 W 26TH STREET	0 - 1/8 (0.000 mi.)	K214	56
NY PENN PLAZA CLEANE Facility Id: 2-6205-01594	158 W 30TH ST	0 - 1/8 (0.000 mi.)	V436	103
MCALPIN CLEANERS Facility Id: 2-6205-01712	50 WEST 34TH STREET	NE 1/8 - 1/4 (0.154 mi.)	CP1939	436
PAN-MARVEL ENTERPRIS Facility Id: 2-6205-00189	212 WEST 35TH STREET	NNE 1/8 - 1/4 (0.200 mi.)	DR2415	543
HOTEL LATHAM Facility Id: 2-6206-01294	4 EAST 28TH STREET	E 1/8 - 1/4 (0.221 mi.)	EC2665	598

Lower Elevation	Address	Direction / Distance	Map ID	Page
APPLE CLEANERS ON 24 Facility Id: 2-6205-01769	149 WEST 24TH ST	0 - 1/8 (0.000 mi.)	N266	66
23 FRENCH DRY CLEANE Facility Id: 2-6205-01418	169 W 23RD ST	0 - 1/8 (0.000 mi.)	O306	75
N Y SCHOOL OF DRY CL	252 W 29TH ST	0 - 1/8 (0.000 mi.)	T385	92

Facility Id: 2-6205-01184				
ALFA DRY CLEANERS Facility Id: 2620501739	226 W 29TH ST	0 - 1/8 (0.000 mi.)	T445	105
ALFA DRY CLEANERS Facility Id: 2-6205-01739	226 W 29TH ST	0 - 1/8 (0.000 mi.)	T491	115
PENN HOUSE CLEANERS Facility Id: 2-6205-01094	***339 8TH AVE***	***NW 0 - 1/8 (0.054 mi.)***	***AU1109***	***249***
GOLD VALET EAST CLEA Facility Id: SHUT DOWN	140 WEST 22ND STREET	SSW 0 - 1/8 (0.072 mi.)	AS1242	280
PIERMONT CLEANERS Facility Id: 2-6205-00686	188 SEVENTH AVENUE	WSW 0 - 1/8 (0.097 mi.)	BK1445	325
SWAN'S II CLEANERS Facility Id: 2-6205-01440	181 SEVENTH AVE	SW 0 - 1/8 (0.122 mi.)	BK1690	380
M & N CLEANERS Facility Id: 2-6205-00302	292 EIGHTH AVE #1	WNW 1/8 - 1/4 (0.162 mi.)	CA2036	458
EARTH CLEANER Facility Id: 2-6205-01615	250 8TH AVE	W 1/8 - 1/4 (0.165 mi.)	CX2059	463
NISHI CLEANERS Facility Id: 2-6205-01556	244 EIGHTH AVE	W 1/8 - 1/4 (0.168 mi.)	CX2079	468
ROYAL CHICE FRENCH/L Facility Id: 2-6205-00304	320 WEST 23RD STREET	WNW 1/8 - 1/4 (0.222 mi.)	DY2683	603

NY E DESIGNATION: A review of the NY E DESIGNATION list, as provided by EDR, and dated 03/05/2024 has revealed that there are 92 NY E DESIGNATION sites within approximately 0.125 miles of the target property.

Equal/Higher Elevation	Address	Direction / Distance	Map ID	Page
LOT 36,TAXBLOCK 802	***777 AVENUE OF THE AM***	***0 - 1/8 (0.000 mi.)***	***K218***	***56***
LOT 34,TAXBLOCK 801	***103 WEST 25 STREET***	***0 - 1/8 (0.000 mi.)***	***M293***	***72***
LOT 53,TAXBLOCK 779	***216 WEST 30 STREET***	***0 - 1/8 (0.000 mi.)***	***U346***	***84***
LOT 52,TAXBLOCK 779	***214 WEST 30 STREET***	***0 - 1/8 (0.000 mi.)***	***U397***	***95***
LOT 28,TAXBLOCK 779	219 WEST 29 STREET	0 - 1/8 (0.000 mi.)	U399	95
LOT 31,TAXBLOCK 779	***211 WEST 29 STREET***	***0 - 1/8 (0.000 mi.)***	***U442***	***105***
LOT 34,TAXBLOCK 778	***207 WEST 28 STREET***	***0 - 1/8 (0.000 mi.)***	***C546***	***127***
LOT 26,TAXBLOCK 780	***209 WEST 30 STREET***	***N 0 - 1/8 (0.015 mi.)***	***U775***	***177***
LOT 19,TAXBLOCK 780	***225 WEST 30 STREET***	***N 0 - 1/8 (0.015 mi.)***	***U794***	***181***
LOT 1,TAXBLOCK 829	***796 AVENUE OF THE AM***	***ENE 0 - 1/8 (0.018 mi.)***	***AC843***	***191***
Not reported	***776 AVENUE OF THE AM***	***ENE 0 - 1/8 (0.019 mi.)***	***AC845***	***191***
LOT 82,TAXBLOCK 825	***732 AVENUE OF THE AM***	***SE 0 - 1/8 (0.020 mi.)***	***Q859***	***194***
LOT 1,TAXBLOCK 826	***736 AVENUE OF THE AM***	***ESE 0 - 1/8 (0.020 mi.)***	***Q860***	***195***
LOT 1,TAXBLOCK 827	***55 WEST 25 STREET***	***E 0 - 1/8 (0.028 mi.)***	***AB895***	***202***
LOT 72,TAXBLOCK 829	***52 WEST 28 STREET***	***ENE 0 - 1/8 (0.031 mi.)***	***F906***	***204***
LOT 75,TAXBLOCK 828	***50 WEST 27 STREET***	***ENE 0 - 1/8 (0.034 mi.)***	***AC914***	***206***
LOT 45,TAXBLOCK 780	***204 WEST 31 STREET***	***N 0 - 1/8 (0.040 mi.)***	***U940***	***212***
LOT 60,TAXBLOCK 780	***232 WEST 31 STREET***	***N 0 - 1/8 (0.040 mi.)***	***AD950***	***214***
CON EDISON	***415 8TH AVE & 30TH S***	***N 0 - 1/8 (0.046 mi.)***	***AL1010***	***227***
LOT 11,TAXBLOCK 824	51 WEST 22 STREET	SSE 0 - 1/8 (0.061 mi.)	AI1151	259
LOT 51,TAXBLOCK 754	***320 WEST 31 STREET***	***NNW 0 - 1/8 (0.077 mi.)***	***AL1293***	***291***
LOT 7501,TAXBLOCK 80	401 7 AVENUE	NNE 0 - 1/8 (0.079 mi.)	BD1317	296
LOT 40,TAXBLOCK 808	1275 BROADWAY	NE 0 - 1/8 (0.080 mi.)	AP1331	299

EXECUTIVE SUMMARY

Equal/Higher Elevation	Address	Direction / Distance	Map ID	Page
LOT 1,TAXBLOCK 781	***4 PENN PLAZA***	***N 0 - 1/8 (0.101 mi.)***	***BM1492***	***335***
LOT 60,TAXBLOCK 825	22 WEST 24 STREET	SE 0 - 1/8 (0.102 mi.)	BI1511	339
LOT 20,TAXBLOCK 825	39 WEST 23 STREET	SE 0 - 1/8 (0.105 mi.)	BI1533	344
LOT 63,TAXBLOCK 754	***340 WEST 31 STREET***	***NNW 0 - 1/8 (0.108 mi.)***	***BG1557***	***350***
Not reported	***420 8 AVENUE***	***N 0 - 1/8 (0.113 mi.)***	***BV1622***	***365***
LOT 17,TAXBLOCK 823	***35 WEST 21 STREET***	***SSE 0 - 1/8 (0.123 mi.)***	***BR1696***	***381***

Lower Elevation	Address	Direction / Distance	Map ID	Page
LOT 78,TAXBLOCK 800	***259 7 AVENUE***	***0 - 1/8 (0.000 mi.)***	***I207***	***54***
Not reported	***253 7 AVENUE***	***0 - 1/8 (0.000 mi.)***	***I208***	***54***
LOT 77,TAXBLOCK 800	***261 7 AVENUE***	***0 - 1/8 (0.000 mi.)***	***I239***	***61***
LOT 79,TAXBLOCK 800	***257 7 AVENUE***	***0 - 1/8 (0.000 mi.)***	***I242***	***62***
LOT 76,TAXBLOCK 800	***168 WEST 25 STREET***	***0 - 1/8 (0.000 mi.)***	***I245***	***62***
LOT 74,TAXBLOCK 800	***164 WEST 25 STREET***	***0 - 1/8 (0.000 mi.)***	***I248***	***63***
LOT 7501,TAXBLOCK 80	***245 7 AVENUE***	***0 - 1/8 (0.000 mi.)***	***N255***	***64***
Not reported	***225 7 AVENUE***	***0 - 1/8 (0.000 mi.)***	***O282***	***70***
LOT 3,TAXBLOCK 799	***229 7 AVENUE***	***0 - 1/8 (0.000 mi.)***	***N291***	***71***
LOT 7,TAXBLOCK 799	167 WEST 23 STREET	0 - 1/8 (0.000 mi.)	O313	77
LOT 6,TAXBLOCK 799	***169 WEST 23 STREET***	***0 - 1/8 (0.000 mi.)***	***O314***	***77***
LOT 69,TAXBLOCK 779	***250 WEST 30 STREET***	***0 - 1/8 (0.000 mi.)***	***S334***	***81***
LOT 8,TAXBLOCK 779	***253 WEST 29 STREET***	***0 - 1/8 (0.000 mi.)***	***S357***	***86***
LOT 12,TAXBLOCK 779	***247 WEST 29 STREET***	***0 - 1/8 (0.000 mi.)***	***S361***	***87***
LOT 62,TAXBLOCK 779	***234 WEST 30 STREET***	***0 - 1/8 (0.000 mi.)***	***T365***	***88***
LOT 56,TAXBLOCK 779	***222 WEST 30 STREET***	***0 - 1/8 (0.000 mi.)***	***U368***	***88***
LOT 7,TAXBLOCK 779	***257 WEST 29 STREET***	***0 - 1/8 (0.000 mi.)***	***S371***	***89***
LOT 55,TAXBLOCK 779	***220 WEST 30 STREET***	***0 - 1/8 (0.000 mi.)***	***U376***	***90***
LOT 70,TAXBLOCK 778	***252 WEST 29 STREET***	***0 - 1/8 (0.000 mi.)***	***T384***	***92***
LOT 25,TAXBLOCK 779	***225 WEST 29 STREET***	***0 - 1/8 (0.000 mi.)***	***T388***	***93***
LOT 27,TAXBLOCK 779	***221 WEST 29 STREET***	***0 - 1/8 (0.000 mi.)***	***U402***	***96***
LOT 26,TAXBLOCK 779	***223 WEST 29 STREET***	***0 - 1/8 (0.000 mi.)***	***U403***	***96***
LOT 66,TAXBLOCK 778	250 WEST 29 STREET	0 - 1/8 (0.000 mi.)	T407	97
LOT 57,TAXBLOCK 778	***232 WEST 29 STREET***	***0 - 1/8 (0.000 mi.)***	***T408***	***97***
LOT 7,TAXBLOCK 778	***253 WEST 28 STREET***	***0 - 1/8 (0.000 mi.)***	***W411***	***98***
LOT 47,TAXBLOCK 778	***212 WEST 29 STREET***	***0 - 1/8 (0.000 mi.)***	***C451***	***107***
LOT 52,TAXBLOCK 778	***224 WEST 29 STREET***	***0 - 1/8 (0.000 mi.)***	***T453***	***107***
LOT 13,TAXBLOCK 778	251 WEST 28 STREET	0 - 1/8 (0.000 mi.)	T459	108
LOT 55,TAXBLOCK 778	***228 WEST 29 STREET***	***0 - 1/8 (0.000 mi.)***	***T492***	***115***
Not reported	***241 WEST 28 STREET***	***0 - 1/8 (0.000 mi.)***	***T495***	***116***
LOT 46,TAXBLOCK 778	***210 WEST 29 STREET***	***0 - 1/8 (0.000 mi.)***	***C500***	***117***
LOT 16,TAXBLOCK 778	247 WEST 28 STREET	0 - 1/8 (0.000 mi.)	T506	118
LOT 25,TAXBLOCK 778	227 WEST 28 STREET	0 - 1/8 (0.000 mi.)	AA534	124
LOT 33,TAXBLOCK 778	***211 WEST 28 STREET***	***0 - 1/8 (0.000 mi.)***	***C537***	***125***
LOT 28,TAXBLOCK 778	221 WEST 28 STREET	0 - 1/8 (0.000 mi.)	AA555	129
LOT 31,TAXBLOCK 778	215 WEST 28 STREET	0 - 1/8 (0.000 mi.)	C565	131
LOT 32,TAXBLOCK 778	213 WEST 28 STREET	0 - 1/8 (0.000 mi.)	C574	133
LOT 45,TAXBLOCK 773	234 7 AVENUE	W 0 - 1/8 (0.014 mi.)	N761	174
LOT 44,TAXBLOCK 773	***232 7 AVENUE***	***W 0 - 1/8 (0.014 mi.)***	***N764***	***174***
LOT 46,TAXBLOCK 773	236 7 AVENUE	W 0 - 1/8 (0.014 mi.)	N765	175
LOT 15,TAXBLOCK 780	***243 WEST 30 STREET***	***N 0 - 1/8 (0.015 mi.)***	***U778***	***177***
LOT 17,TAXBLOCK 780	***239 WEST 30 STREET***	***N 0 - 1/8 (0.015 mi.)***	***U780***	***178***
LOT 7501,TAXBLOCK 77	***252 7 AVENUE***	***WNW 0 - 1/8 (0.016 mi.)***	***N832***	***189***
LOT 43,TAXBLOCK 773	***230 7 AVENUE***	***W 0 - 1/8 (0.017 mi.)***	***O833***	***189***
LOT 41,TAXBLOCK 773	***226 7 AVENUE***	***W 0 - 1/8 (0.017 mi.)***	***O835***	***189***
LOT 40,TAXBLOCK 773	***224 7 AVENUE***	***W 0 - 1/8 (0.017 mi.)***	***O837***	***190***
LOT 42,TAXBLOCK 773	***228 7 AVENUE***	***W 0 - 1/8 (0.017 mi.)***	***O838***	***190***

EXECUTIVE SUMMARY

Lower Elevation	Address	Direction / Distance	Map ID	Page
LOT 7502,TAXBLOCK 79	170 WEST 23 STREET	WSW 0 - 1/8 (0.019 mi.)	O844	191
LOT 7501,TAXBLOCK 77	***200 WEST 24 STREET***	***W 0 - 1/8 (0.022 mi.)***	***N861***	***195***
LOT 44,TAXBLOCK 775	***200 WEST 26 STREET***	***NNW 0 - 1/8 (0.025 mi.)***	***I885***	***200***
LOT 47,TAXBLOCK 772	***204 WEST 23 STREET***	***WSW 0 - 1/8 (0.029 mi.)***	***O896***	***202***
LOT 38,TAXBLOCK 773	***209 WEST 23 STREET***	***W 0 - 1/8 (0.033 mi.)***	***O913***	***206***
LOT 52,TAXBLOCK 772	***206 WEST 23 STREET***	***WSW 0 - 1/8 (0.037 mi.)***	***O929***	***209***
LOT 134,TAXBLOCK 773	***202 WEST 24 STREET***	***WNW 0 - 1/8 (0.040 mi.)***	***AK945***	***213***
LOT 7502,TAXBLOCK 77	***213 WEST 23 STREET***	***W 0 - 1/8 (0.045 mi.)***	***AK986***	***222***
LOT 46,TAXBLOCK 775	***220 WEST 26 STREET***	***NNW 0 - 1/8 (0.054 mi.)***	***AQ1105***	***248***
LOT 59,TAXBLOCK 776	***236 WEST 27 STREET***	***NNW 0 - 1/8 (0.065 mi.)***	***AY1184***	***267***
Not reported	***160 WEST 22 STREET***	***SW 0 - 1/8 (0.071 mi.)***	***AN1232***	***277***
LOT 58,TAXBLOCK 775	***226 WEST 26 STREET***	***NW 0 - 1/8 (0.081 mi.)***	***AQ1339***	***301***
LOT 7501,TAXBLOCK 79	***125 WEST 21 STREET***	***SSW 0 - 1/8 (0.097 mi.)***	***BB1439***	***323***
LOT 60,TAXBLOCK 775	***236 WEST 26 STREET***	***NW 0 - 1/8 (0.100 mi.)***	***BF1485***	***334***
LOT 63,TAXBLOCK 796	***142 WEST 21 STREET***	***SSW 0 - 1/8 (0.121 mi.)***	***BN1675***	***376***
Not reported	***120 WEST 21 STREET***	***SSW 0 - 1/8 (0.121 mi.)***	***BB1687***	***379***

NY HSWDS: A review of the NY HSWDS list, as provided by EDR, and dated 01/01/2003 has revealed that there are 2 NY HSWDS sites within approximately 0.5 miles of the target property.

Equal/Higher Elevation	Address	Direction / Distance	Map ID	Page
INTERNATIONAL DIAL C	22 W. 19TH STREET	S 1/8 - 1/4 (0.245 mi.)	EF2909	656

Lower Elevation	Address	Direction / Distance	Map ID	Page
FEDERAL BUILDING SIT	252 7TH AVE	WNW 0 - 1/8 (0.016 mi.)	N831	189

NY MANIFEST: A review of the NY MANIFEST list, as provided by EDR, and dated 12/31/2019 has revealed that there are 1064 NY MANIFEST sites within approximately 0.25 miles of the target property.

Equal/Higher Elevation	Address	Direction / Distance	Map ID	Page
CON EDISON EPA ID: NYP004784435	282 7TH AVE & W 26TH	0 - 1/8 (0.000 mi.)	C3	10
CON EDISON SERVICE B EPA ID: NYP004427431	***156 W 29TH ST***	***0 - 1/8 (0.000 mi.)***	***A4***	***10***
CON EDISON EPA ID: NYP004619334	326 7TH AVE	0 - 1/8 (0.000 mi.)	C7	11
CON EDISON EPA ID: NYP004613279	112 W 30 ST	0 - 1/8 (0.000 mi.)	B9	11
CON EDISON EPA ID: NYP004686077	205 W 28 ST	0 - 1/8 (0.000 mi.)	C12	12
CHROMACOMP INC EPA ID: NYD986936433	***129 W 29TH ST***	***0 - 1/8 (0.000 mi.)***	***A15***	***12***
MERIT ENGRAVING CO EPA ID: NYR000055954	***135 W 29TH ST 6TH FL***	***0 - 1/8 (0.000 mi.)***	***A16***	***13***
CON EDISON	316 7TH AVE & 27 ST	0 - 1/8 (0.000 mi.)	C17	13

EPA ID: NYP004517751				
CON EDISON SERVICE B EPA ID: NYP004427407	***158 W 29TH ST***	***0 - 1/8 (0.000 mi.)***	***A18***	***13***
CON EDISON EPA ID: NYP004607370	FO 107 WEST 29 ST	0 - 1/8 (0.000 mi.)	B22	14
MTA NYCT - 28TH STRE EPA ID: NYR000193268	***28TH ST & 7TH AVE***	***0 - 1/8 (0.000 mi.)***	***C23***	***14***
CON EDISON EPA ID: NYP004524872	319 7TH AVE	0 - 1/8 (0.000 mi.)	C24	14
CON EDISON EPA ID: NYP004610499	311 7 AVE	0 - 1/8 (0.000 mi.)	C27	15
CON EDISON EPA ID: NYP004610481	311 7 AVE	0 - 1/8 (0.000 mi.)	C28	15
CON EDISON EPA ID: NYP004660031	107 W 29 ST	0 - 1/8 (0.000 mi.)	B29	15
CONSOLIDATED EDISON EPA ID: NYP004099479	W 28 ST & 7 AVE V584	0 - 1/8 (0.000 mi.)	C31	16
CON EDISON SERVICE B EPA ID: NYP004427936	***139 W 28TH ST***	***0 - 1/8 (0.000 mi.)***	***A34***	***16***
CON EDISON EPA ID: NYP004607396	124 W 29 ST E/O 7 AV	0 - 1/8 (0.000 mi.)	A35	17
CON EDISON EPA ID: NYP004519286	139-137 W 28TH ST &	0 - 1/8 (0.000 mi.)	A36	17
CON EDISON EPA ID: NYP004860595	320 7TH AVE	0 - 1/8 (0.000 mi.)	C38	17
CON EDISON - VAULT V EPA ID: NYP004929309	141 W 28 ST	0 - 1/8 (0.000 mi.)	A41	18
CON EDISON SERVICE B EPA ID: NYP004427423	***142 W 29TH ST***	***0 - 1/8 (0.000 mi.)***	***A42***	***18***
CON EDISON - MH M445 EPA ID: NYP004115325	***W 28TH ST & 7TH AV***	***0 - 1/8 (0.000 mi.)***	***C43***	***18***
CON EDISON EPA ID: NYP004604641	7TH AVE & W 28TH ST	0 - 1/8 (0.000 mi.)	C44	19
CON EDISON EPA ID: NYP004860587	320 7TH AVE	0 - 1/8 (0.000 mi.)	C52	20
CON EDISON SERVICE B EPA ID: NYP004427449	***132 W 29TH ST***	***0 - 1/8 (0.000 mi.)***	***A53***	***21***
CON EDISON EPA ID: NYP004804878	***141 W 28 ST***	***0 - 1/8 (0.000 mi.)***	***A57***	***21***
CON EDISON EPA ID: NYP004607362	FO 113 WEST 29 ST	0 - 1/8 (0.000 mi.)	D58	22
CON EDISON SERVICE B EPA ID: NYP004388419	***113 W 29TH ST FRONT***	***0 - 1/8 (0.000 mi.)***	***D62***	***23***
CON EDISON - MANHOLE EPA ID: NYP005235700	149 W 28TH ST	0 - 1/8 (0.000 mi.)	A65	23
EVERWED OF NEW YORK	***305 7TH AVE***	***0 - 1/8 (0.000 mi.)***	***C66***	***23***

EPA ID: NYD174469049				
CON EDISON EPA ID: NYP004607404	FO 100 WEST 29 ST	0 - 1/8 (0.000 mi.)	D69	24
CON ED EPA ID: NYP004847141	156 W 28TH ST VAULT5	0 - 1/8 (0.000 mi.)	C72	25
B SQUARED PRINTING EPA ID: NYR000032128	104 W 29TH ST	0 - 1/8 (0.000 mi.)	D75	25
M & Z BENCH EPA ID: NYR000059964	***307 7TH AVE 604***	***0 - 1/8 (0.000 mi.)***	***C85***	***27***
CON EDISON EPA ID: NYP004792842	156 W 28TH ST	0 - 1/8 (0.000 mi.)	C86	28
CON ED EPA ID: NYP004847133	156 W 28TH ST VAULT5	0 - 1/8 (0.000 mi.)	C87	28
CON EDISON EPA ID: NYP004519260	148-46 W 28TH ST & 7	0 - 1/8 (0.000 mi.)	A91	29
CON EDISON EPA ID: NYP004847125	156 W 28TH ST VAULT1	0 - 1/8 (0.000 mi.)	C94	30
CON EDISON EPA ID: NYP004610507	307 7 AVE	0 - 1/8 (0.000 mi.)	C97	30
CON EDISON EPA ID: NYP004519245	117-115 W 28TH ST &	0 - 1/8 (0.000 mi.)	D101	31
CON EDISON - VAULT S EPA ID: NYP004928077	150 W 28TH ST	0 - 1/8 (0.000 mi.)	A102	31
CON EDISON EPA ID: NYP004860488	141 W 27TH ST	0 - 1/8 (0.000 mi.)	E105	32
CON EDISON EPA ID: NYP004608949	823 6 AVE	0 - 1/8 (0.000 mi.)	F106	32
CON EDISON EPA ID: NYP004730289 EPA ID: NYP000917138 EPA ID: NYP004860470	135 W 27TH ST	0 - 1/8 (0.000 mi.)	E109	33
CON EDISON - TRANSFO EPA ID: NYP005126034	101 W 28TH ST	0 - 1/8 (0.000 mi.)	F114	34
CON EDISON EPA ID: NYP004608931	829 6 AVE	0 - 1/8 (0.000 mi.)	F115	34
CON EDISON EPA ID: NYP004704706	100 W 28 ST	0 - 1/8 (0.000 mi.)	F125	36
CON EDISON EPA ID: NYP004519237	106-104 W 28TH ST &	0 - 1/8 (0.000 mi.)	E127	36
EMPIRE PLATING CO EPA ID: NY0002342780	***115 W 27TH ST - 5TH***	***0 - 1/8 (0.000 mi.)***	***E128***	***36***
IMPACT PRESENTATIONS EPA ID: NYR000026294	***121 W 27TH ST STE 60***	***0 - 1/8 (0.000 mi.)***	***E129***	***37***
CON EDISON EPA ID: NYP004605994	F/O 133 W 27 ST	0 - 1/8 (0.000 mi.)	E133	38
6TH AVENUE WEST ASSO EPA ID: NYR000060004	***121 W 27TH ST - BASE***	***0 - 1/8 (0.000 mi.)***	***E134***	***38***
CON ED	129 W 27 ST	0 - 1/8 (0.000 mi.)	E135	38

EPA ID: NYP004860462				
DAN KANE PLATING INC EPA ID: NYD986912319	***115 W 27TH ST 2ND FL***	***0 - 1/8 (0.000 mi.)***	***E143***	***40***
CON ED EPA ID: NYP004859728	287 7TH AV	0 - 1/8 (0.000 mi.)	H144	41
CON ED EPA ID: NYP004859769	165 W 26 ST	0 - 1/8 (0.000 mi.)	H147	41
CON EDISON EPA ID: NYP004607495	FO 167 W 26 ST	0 - 1/8 (0.000 mi.)	H148	42
CON EDISON EPA ID: NYP004821456	132 W 27TH ST	0 - 1/8 (0.000 mi.)	G152	43
CON EDISON EPA ID: NYP004519369 EPA ID: NYP004859710	289-291 7TH AVE & 26	0 - 1/8 (0.000 mi.)	H153	43
AMBASSADOR ARTS INC EPA ID: NYD072806524	***122 W 27TH ST 8TH FL***	***0 - 1/8 (0.000 mi.)***	***E159***	***44***
HAROLD FREEMAN JEWEL EPA ID: NYR000013136	***275 SEVENTH AVE - 8T***	***0 - 1/8 (0.000 mi.)***	***I160***	***44***
CON EDISON EPA ID: NYP004625604	FO 135 W 26 ST	0 - 1/8 (0.000 mi.)	J164	45
CON ED - V 2870 EPA ID: NYP000929570	***160 W 26TH ST***	***0 - 1/8 (0.000 mi.)***	***H169***	***46***
AMBASSADOR ART EPA ID: NYP000881078	122 W 27TH STREET	0 - 1/8 (0.000 mi.)	E171	47
DEMPSEY & CARROLL EPA ID: NYD981876352	***122 W 27TH ST***	***0 - 1/8 (0.000 mi.)***	***E173***	***47***
CON EDISON - VAULT V EPA ID: NYP005062898	160 W 26TH ST	0 - 1/8 (0.000 mi.)	H181	49
NEW YORK LABEL & BOX EPA ID: NYD001266212	***275 7TH AVE***	***0 - 1/8 (0.000 mi.)***	***I185***	***49***
CON ED EPA ID: NYP004860454	104 W 27TH ST OP	0 - 1/8 (0.000 mi.)	K189	50
CON EDISON EPA ID: NYP004625620	FO 132 W 26 ST	0 - 1/8 (0.000 mi.)	J192	51
CON EDISON EPA ID: NYP004705802	F/O 132 WEST 26 ST	0 - 1/8 (0.000 mi.)	J194	51
AMBIENT LABS EPA ID: NYR000084988	***159 W 25TH ST***	***0 - 1/8 (0.000 mi.)***	***I197***	***52***
CON EDISON SERVICE B EPA ID: NYP004427290	***132 W 26TH ST***	***0 - 1/8 (0.000 mi.)***	***J199***	***52***
CON EDISON EPA ID: NYP004514568	115-09 W 26TH ST & 7	0 - 1/8 (0.000 mi.)	J205	54
CONSOLIDATED EDISON EPA ID: NYP004049110	V8296 - 133 W 25TH S	0 - 1/8 (0.000 mi.)	J211	55
CON EDISON EPA ID: NYP004625174	FO 122 W 26 ST	0 - 1/8 (0.000 mi.)	J219	57
CON EDISON	135 W 25TH ST	0 - 1/8 (0.000 mi.)	L225	58

EPA ID: NYP004741435				
CON EDISION - V8296 EPA ID: NYP004081592	***135 W 25ST 135 W 25S***	***0 - 1/8 (0.000 mi.)***	***J241***	***61***
CON EDISON EPA ID: NYP004514576	107-05 W 26TH ST & 7	0 - 1/8 (0.000 mi.)	K243	62
CON ED - V 6409 EPA ID: NYP004014296	***152 W 25 ST***	***0 - 1/8 (0.000 mi.)***	***I246***	***62***
CON EDISON EPA ID: NYP004514618	114 W 26TH ST FRONT	0 - 1/8 (0.000 mi.)	J247	63
CON EDISON EPA ID: NYP004623559	FO 119 WEST 25 ST	0 - 1/8 (0.000 mi.)	L267	67
CON EDISON MANHOLE: EPA ID: NYP004278495	***W 26TH ST 228 FT E O***	***0 - 1/8 (0.000 mi.)***	***M270***	***67***
CON EDISON EPA ID: NYP004837654	100 W 26TH ST	0 - 1/8 (0.000 mi.)	M271	67
CON EDISON EPA ID: NYP004619318	104 W 26 ST	0 - 1/8 (0.000 mi.)	M273	68
CON EDISON - MANHOLE EPA ID: NYP004990980	120 W 25 ST	0 - 1/8 (0.000 mi.)	L285	70
CON EDISON - MANHOLE EPA ID: NYP005237569	116 W 24TH ST	0 - 1/8 (0.000 mi.)	P319	78
CON EDISON - SERVICE EPA ID: NYP005191994	117 W 23RD ST	0 - 1/8 (0.000 mi.)	Q327	79
CON EDISON VAULT: 59 EPA ID: NYP004426482	***101 23 ST FRONT OF***	***0 - 1/8 (0.000 mi.)***	***Q331***	***80***
CON EDISON EPA ID: NYP004795100	369 7TH AVE	0 - 1/8 (0.000 mi.)	V352	85
CON EDISON EPA ID: NYP004522082	371-77 7TH AVE & 30T	0 - 1/8 (0.000 mi.)	V363	87
CON ED EPA ID: NYP004827929	***21 W 30TH ST***	***0 - 1/8 (0.000 mi.)***	***U387***	***93***
CON EDISON EPA ID: NYP004522066	363-365 7TH AVE & 30	0 - 1/8 (0.000 mi.)	V389	93
CON ED EPA ID: NYP004859694	356 7TH AVE FO	0 - 1/8 (0.000 mi.)	U393	94
CON EDISON EPA ID: NYP004860447	OPP 142 W 31ST ST	0 - 1/8 (0.000 mi.)	V394	94
COMP-24 EPA ID: NYR000122606	***132 W 31ST ST - 4TH***	***0 - 1/8 (0.000 mi.)***	***X409***	***97***
PHOTOBITION EPA ID: NYR000078428	***132 W 31ST ST 2ND FL***	***0 - 1/8 (0.000 mi.)***	***X413***	***98***
CON EDISON EPA ID: NYP004610762	202 W 30 ST	0 - 1/8 (0.000 mi.)	U415	99
CON EDISON EPA ID: NYP004517769	365-67 7TH AVE & 30T	0 - 1/8 (0.000 mi.)	V416	99
CONSOLIDATED EDISON	V4466-204 W 30TH ST	0 - 1/8 (0.000 mi.)	U419	100

EPA ID: NYP004086138				
CON EDISON EPA ID: NYP004860439	142 W 31ST ST	0 - 1/8 (0.000 mi.)	V421	100
CON EDISON EPA ID: NYP004521704	136-28 W 31ST ST & 7	0 - 1/8 (0.000 mi.)	X422	100
CON EDISON EPA ID: NYP004660023	202 WEST 30TH STREET	0 - 1/8 (0.000 mi.)	U426	101
CON EDISON EPA ID: NYP004612040	122 W 31 ST	0 - 1/8 (0.000 mi.)	X439	104
CON EDISON EPA ID: NYP004519187	342-50 7TH AVE & 29T	0 - 1/8 (0.000 mi.)	U444	105
CON EDISON EPA ID: NYP004519195	350-52 7TH AVE & 29T	0 - 1/8 (0.000 mi.)	U446	105
PENN PLAZA CLEANERS EPA ID: NYD986988202	***158 W 30TH ST***	***0 - 1/8 (0.000 mi.)***	***V448***	***106***
CON EDISON EPA ID: NYP004860504	118 W 31ST ST	0 - 1/8 (0.000 mi.)	X449	106
CON EDISON - VAULT 5 EPA ID: NYP004925887	209 W 29 ST	0 - 1/8 (0.000 mi.)	U454	107
CON EDISON EPA ID: NYP004724357	149 W 30TH ST	0 - 1/8 (0.000 mi.)	X456	108
CON EDISON EPA ID: NYP004519179	342-50 7TH AVE & 29T	0 - 1/8 (0.000 mi.)	U458	108
CON EDISON EPA ID: NYP004658068	118 W 31 ST	0 - 1/8 (0.000 mi.)	X463	109
CON EDISON EPA ID: NYP004773131 EPA ID: NYP004773164	345 7TH AVE	0 - 1/8 (0.000 mi.)	Y468	110
CON EDISON EPA ID: NYP004610663	118 W 31 ST	0 - 1/8 (0.000 mi.)	X477	112
CON ED EPA ID: NYP004859736	348 7TH AVE FO	0 - 1/8 (0.000 mi.)	U489	115
SUPREME LEATHER & SU EPA ID: NYD986989853 EPA ID: NYP004761805 EPA ID: NYP004761813 EPA ID: NYP004761821	***345 7TH AVE***	***0 - 1/8 (0.000 mi.)***	***Y507***	***118***
CON EDISON EPA ID: NYP004519161	354-356 7TH AVE & 29	0 - 1/8 (0.000 mi.)	U509	119
CON EDISON SERVICE B EPA ID: NYP004427415	***155 W 29TH ST***	***0 - 1/8 (0.000 mi.)***	***A510***	***119***
CON EDISON EPA ID: NYP005248139	W 29TH ST & 7TH AVE	0 - 1/8 (0.000 mi.)	C511	119
CON EDISON EPA ID: NYP004203899	***104 W 31ST ST***	***0 - 1/8 (0.000 mi.)***	***B517***	***121***
CONSOLIDATED EDISON EPA ID: NYP004052155	201 W 29TH ST	0 - 1/8 (0.000 mi.)	C520	121
CON EDISON	142 W 30TH ST	0 - 1/8 (0.000 mi.)	X532	124

EPA ID: NYP004724290				
CON EDISON MANHOLE: EPA ID: NYP004427456	***169 W 29TH ST***	***0 - 1/8 (0.000 mi.)***	***A538***	***125***
CON EDISON EPA ID: NYP004613287	133 W 30 ST	0 - 1/8 (0.000 mi.)	B540	126
CON EDISON EPA ID: NYP004860389	332 7TH AVE	0 - 1/8 (0.000 mi.)	C548	127
NEW YORK CITY DEP EPA ID: NYP010001501	165 W 29TH ST	0 - 1/8 (0.000 mi.)	A556	129
CON EDISON EPA ID: NYP004519153 EPA ID: NYP004794186	7TH AVE & 29TH ST	0 - 1/8 (0.000 mi.)	C557	129
CON EDISON EPA ID: NYP004724316	138 W 30TH ST	0 - 1/8 (0.000 mi.)	X558	129
CON EDISON EPA ID: NYP004610770	328 7 AV	0 - 1/8 (0.000 mi.)	C559	130
ELDORADO JEWELRY CO EPA ID: NYR000030254	***130 W 30TH ST 4TH FL***	***0 - 1/8 (0.000 mi.)***	***Z571***	***132***
CON EDISON EPA ID: NYP004619201	336 7TH AVE	0 - 1/8 (0.000 mi.)	C580	134
CONSOLIDATED EDISON EPA ID: NYP004155347	208 W 29TH ST	0 - 1/8 (0.000 mi.)	C581	134
CON EDISON EPA ID: NYP004608956	817 6 AVE	0 - 1/8 (0.000 mi.)	F586	135
CON EDISON SERVICE B EPA ID: NYP004222899	***805 6TH AVE N OF 27T***	***0 - 1/8 (0.001 mi.)***	***F588***	***136***
CON EDISON EPA ID: NYP004523486	7TH AVE & 27TH ST	N 0 - 1/8 (0.002 mi.)	H590	136
CON EDISON EPA ID: NYP004519146	6TH AVE & 29TH ST	NE 0 - 1/8 (0.003 mi.)	B602	139
CON EDISON EPA ID: NYP004605879	6 AVE & W 27TH ST	ENE 0 - 1/8 (0.005 mi.)	K637	147
CON ED EPA ID: NYP004823825	6TH AVE & W 27 ST	ENE 0 - 1/8 (0.005 mi.)	K639	147
CON EDISON EPA ID: NYP004610523	300 7 AVE	N 0 - 1/8 (0.005 mi.)	H644	148
CON EDISON EPA ID: NYP004517744	312-14 7TH AVE & 27T	N 0 - 1/8 (0.006 mi.)	C660	152
CON EDISON EPA ID: NYP004604617	FO 846 6TH AVE	NE 0 - 1/8 (0.006 mi.)	B661	152
CON ED EPA ID: NYP004758702	846 6TH AVE & 29TH S	NE 0 - 1/8 (0.006 mi.)	B664	153
CON EDISON EPA ID: NYP004618088	842 6 AVE	NE 0 - 1/8 (0.006 mi.)	B671	154
CON EDISON EPA ID: NYP004604625	FO 842 6 AVE	NE 0 - 1/8 (0.006 mi.)	B672	154
CON EDISON	W 25TH ST & 6TH AVE	ESE 0 - 1/8 (0.007 mi.)	AB674	155

EPA ID: NYP004789558				
CON EDISON EPA ID: NYP004608915	826 6 AVE	NE 0 - 1/8 (0.007 mi.)	F679	156
CON EDISON EPA ID: NYP004508438 EPA ID: NYP004858850	721-723 6TH AVE & 23	SSE 0 - 1/8 (0.007 mi.)	Q682	156
NYCTA - GREELY SUBST EPA ID: NYD982738718	***6TH AVE & 31ST ST***	***NE 0 - 1/8 (0.007 mi.)***	***B683***	***157***
CON EDISON EPA ID: NYP004608923	816 6 AVE	ENE 0 - 1/8 (0.008 mi.)	F688	158
CON EDISON EPA ID: NYP004610549	7 AVE & 31 ST	NNE 0 - 1/8 (0.008 mi.)	V690	158
CONSOLIDATED EDISON EPA ID: NYP004085353	7TH AVE & W 31ST	NNE 0 - 1/8 (0.008 mi.)	V691	158
CON ED EPA ID: NYP004861486	7TH AVE & WEST 31 ST	NNE 0 - 1/8 (0.008 mi.)	V692	159
CON EDISON EPA ID: NYP004522074	7TH AVE & 31ST ST	NNE 0 - 1/8 (0.008 mi.)	V695	159
CON EDISON - 31ST ST EPA ID: NYP000921866	***31ST ST & 7TH AVE***	***NNE 0 - 1/8 (0.008 mi.)***	***V696***	***159***
AMTRAK EPA ID: NYR000118554	7TH AVE & 31ST ST	NNE 0 - 1/8 (0.008 mi.)	V697	160
CON EDISON EPA ID: NYP004519294	804-8 6TH AVE & 27TH	ENE 0 - 1/8 (0.008 mi.)	F714	163
CON EDISON EPA ID: NYP004521738	875-81 W 6TH AVE & 3	NE 0 - 1/8 (0.009 mi.)	B717	164
CON EDISON SERVICE B EPA ID: NYP004445508	***776 6TH AVE***	***E 0 - 1/8 (0.010 mi.)***	***M733***	***168***
CON EDISON EPA ID: NYP004861379	736 6TH AVE	SE 0 - 1/8 (0.011 mi.)	Q740	169
MTA NYCT - 23RD STRE EPA ID: NYR000201061	***W 23RD ST & 6TH AVE***	***SSE 0 - 1/8 (0.011 mi.)***	***Q743***	***170***
CON EDISON - VAULT B EPA ID: NYP005128463	165 W 31ST ST	NNE 0 - 1/8 (0.015 mi.)	V773	176
CON EDISON SERVICE B EPA ID: NYP004360707	***147 W 31ST ST FRONT***	***NNE 0 - 1/8 (0.016 mi.)***	***X798***	***181***
CON EDISON - VS 8119 EPA ID: NYP004110276	***145 WEST 31ST STREET***	***NNE 0 - 1/8 (0.016 mi.)***	***X802***	***182***
CON EDISON EPA ID: NYP004717898	145 W 31 ST	NNE 0 - 1/8 (0.016 mi.)	X803	182
CON EDISON EPA ID: NYP004175386 EPA ID: NYP004784054	145 W 31ST ST	NNE 0 - 1/8 (0.016 mi.)	X805	183
CON ED EPA ID: NYP004846273	201 W 27TH ST VAULT8	N 0 - 1/8 (0.016 mi.)	C810	184
CON ED EPA ID: NYP004846315	201 W 27TH ST	N 0 - 1/8 (0.016 mi.)	C811	184
CON ED	201 W 27TH ST VAULT8	N 0 - 1/8 (0.016 mi.)	C815	185

EPA ID: NYP004846281				
CON ED EPA ID: NYP004846331	201 W 27TH ST	N 0 - 1/8 (0.016 mi.)	C817	185
CON EDISON EPA ID: NYP004753141	131 W 31ST ST	NNE 0 - 1/8 (0.016 mi.)	X821	186
370 7TH AVENUE ASSOC EPA ID: NYR000098970	***370 7TH AVE***	***NNE 0 - 1/8 (0.016 mi.)***	***V823***	***186***
BETTER FABRICS TESTI EPA ID: NYD046163630 EPA ID: NYP004807822 EPA ID: NYP005234232	***101 W 31ST ST***	***NE 0 - 1/8 (0.016 mi.)***	***AE827***	***187***
CON EDISON EPA ID: NYP004508446	719 6TH AVE & 23RD S	SSE 0 - 1/8 (0.018 mi.)	AF841	190
CON EDISON EPA ID: NYP004521928	143-139 W 31ST ST &	NNE 0 - 1/8 (0.019 mi.)	X846	191
CON EDISON EPA ID: NYP004607412	FO 56 WEST 29 ST	ENE 0 - 1/8 (0.027 mi.)	F890	201
CON EDISON EPA ID: NYP004511432	706-12 6TH AVE & 22N	SSE 0 - 1/8 (0.029 mi.)	AF898	203
CON EDISON - VAULT 6 EPA ID: NYP005086675	390 7TH AVE	NNE 0 - 1/8 (0.030 mi.)	V900	203
CON EDISON SERVICE B EPA ID: NYP004365011	***52 W 27TH ST FRONT O***	***ENE 0 - 1/8 (0.030 mi.)***	***AC901***	***203***
CON EDISON - GAS MAI EPA ID: NYP004154225	***64 W 30 ST***	***NE 0 - 1/8 (0.031 mi.)***	***B907***	***204***
CONSOLIDATED EDISON EPA ID: NYP004029252	V3793-121 W 27TH ST	ENE 0 - 1/8 (0.033 mi.)	AC908	205
CON EDISON EPA ID: NYP004507125	113 W 27TH ST & 7TH	ENE 0 - 1/8 (0.033 mi.)	AC909	205
CON EDISON SERVICE B EPA ID: NYP004356713	***52 W 31 ST FRONT OF***	***NE 0 - 1/8 (0.036 mi.)***	***AE924***	***208***
CON EDISION - R 9786 EPA ID: NYP004078036	***66 WEST 26TH ST. 66***	***E 0 - 1/8 (0.036 mi.)***	***AH925***	***208***
CON EDISON SERVICE B EPA ID: NYP004373874	***79 W 23RD ST***	***SE 0 - 1/8 (0.037 mi.)***	***AI926***	***209***
CON EDISON EPA ID: NYP004509949	79 W 23RD ST FRONT O	SE 0 - 1/8 (0.037 mi.)	AI927	209
CON EDISON EPA ID: NYP004370805	80 W 23RD ST	SSE 0 - 1/8 (0.037 mi.)	AI931	210
CON EDISON EPA ID: NYP004792776	55 W 27TH ST	ENE 0 - 1/8 (0.039 mi.)	AC939	212
CON EDISON SERVICE B EPA ID: NYP004460119	***54 W 25TH ST***	***ESE 0 - 1/8 (0.041 mi.)***	***AB952***	***214***
CON EDISON EPA ID: NYP004522058	252 W 31ST ST & 8TH	N 0 - 1/8 (0.042 mi.)	AD955	215
HORAN ENGRAVING CO I EPA ID: NYD001499060	***44 W 28TH ST***	***ENE 0 - 1/8 (0.042 mi.)***	***AC959***	***216***
F G P WEST 32ND STRE	***110 W 32ND ST - BASE***	***NE 0 - 1/8 (0.042 mi.)***	***AE961***	***216***

EPA ID: NY0000804047				
CON EDISON EPA ID: NYP004785945	61 W 31 ST	NE 0 - 1/8 (0.043 mi.)	AE965	217
AMTRAK STEAM PLANT EPA ID: NYR000172981	***242 WEST 31ST ST***	***N 0 - 1/8 (0.043 mi.)***	***AD969***	***218***
CON EDISON EPA ID: NYP004322251	262 W 31 ST	N 0 - 1/8 (0.043 mi.)	AD974	219
GROW TUNNELING CORP EPA ID: NYD986987204	***71 W 23RD ST***	***SE 0 - 1/8 (0.044 mi.)***	***AI981***	***221***
CON EDISION - V8176 EPA ID: NYP004079083	***71 W.23 ST. 71 W.23***	***SE 0 - 1/8 (0.044 mi.)***	***AI983***	***221***
CON ED EPA ID: NYP004859645	144 W 32ND ST	NNE 0 - 1/8 (0.045 mi.)	X989	223
CON EDISON EPA ID: NYP004745311	144 W 32ND ST	NNE 0 - 1/8 (0.045 mi.)	X992	224
CON EDISON EPA ID: NYP004745295	144 W 32ND ST	NNE 0 - 1/8 (0.045 mi.)	X993	224
CON EDISON SERVICE B EPA ID: NYP004356689	***1241 BROADWAY FRONT***	***NE 0 - 1/8 (0.045 mi.)***	***AO1000***	***225***
1241 BROADWAY LLC EPA ID: NYR000240580	1241 BROADWAY	NE 0 - 1/8 (0.045 mi.)	AO1001	226
CON EDISON - MANHOLE EPA ID: NYP005042718	104 W 32ND ST	NE 0 - 1/8 (0.046 mi.)	AE1009	227
CON EDISON EPA ID: NYP004521811	***415 8TH AVE & 30TH S***	***N 0 - 1/8 (0.046 mi.)***	***AL1010***	***227***
US POSTAL SERVICE EPA ID: NY1180000134 EPA ID: NYP180000134	421 EIGHTH AVE	N 0 - 1/8 (0.046 mi.)	AL1011	228
MOYIHAN STATION DEVE EPA ID: NYR000199372	421 8TH AVE	N 0 - 1/8 (0.046 mi.)	AL1013	228
CON EDISON SERVICE B EPA ID: NYP004373866	***69 W 23RD***	***SE 0 - 1/8 (0.046 mi.)***	***AI1015***	***228***
CON EDISON - SERVICE EPA ID: NYP005229024	57 W 31ST ST	NE 0 - 1/8 (0.047 mi.)	AO1018	229
CON EDISON AT 2 PENN EPA ID: NYD981086507	***2 PENN PLZ - BASEMEN***	***NNE 0 - 1/8 (0.047 mi.)***	***AR1022***	***230***
MENDIK REALTY - TWO EPA ID: NY0000878595	***2 PENNSYLVANIA PLZ -***	***NNE 0 - 1/8 (0.047 mi.)***	***AR1023***	***230***
COMPUGRAPHIC CORP EPA ID: NYD982179871	***2 PENNSYLVANIA PLZ S***	***NNE 0 - 1/8 (0.047 mi.)***	***AR1024***	***231***
CON EDISON EPA ID: NYP004370797	72 W 23RD ST	SSE 0 - 1/8 (0.048 mi.)	AI1036	234
CON EDISON MANHOLE: EPA ID: NYP004460127	***46 W 25TH ST***	***ESE 0 - 1/8 (0.049 mi.)***	***AB1037***	***234***
MARVEL ENTERTAINMENT EPA ID: NYD987000114	45 W 25TH ST 3RD FLO	ESE 0 - 1/8 (0.049 mi.)	AB1038	234
CON EDISON	146 W 32 ST	NNE 0 - 1/8 (0.050 mi.)	AR1044	235

EPA ID: NYP004610531				
CON EDISON EPA ID: NYP004727368	53 W 24TH ST	ESE 0 - 1/8 (0.050 mi.)	AT1050	236
CON ED EPA ID: NYP004859652	140 W 32ND ST	NNE 0 - 1/8 (0.051 mi.)	AP1059	238
CON EDISON SERVICE B EPA ID: NYP004289047	***43 W 28TH ST FRONT O***	***ENE 0 - 1/8 (0.051 mi.)***	***AM1067***	***240***
CON EDISON MANHOLE 0 EPA ID: NYP004240941	***262 W 31ST ST BTWN 7***	***N 0 - 1/8 (0.053 mi.)***	***AD1081***	***243***
CON EDISON EPA ID: NYP004524977	8 AVE & 31 ST	N 0 - 1/8 (0.053 mi.)	AL1086	245
CON EDISON EPA ID: NYP004519419	8TH AVE & 31ST ST	N 0 - 1/8 (0.053 mi.)	AL1092	246
CONSOLIDATED EDISON EPA ID: NYP004240552	W 31 ST & 8 AVE	N 0 - 1/8 (0.053 mi.)	AL1094	246
CONSOLIDATED EDISON EPA ID: NYP004167698	7TH AVENUE & 32ND ST	NNE 0 - 1/8 (0.053 mi.)	AR1097	247
CON EDISON EPA ID: NYP004201133	***32 ST & 7 AVE***	***NNE 0 - 1/8 (0.053 mi.)***	***AR1099***	***247***
CON ED V 1607 EPA ID: NYP004010484	***400 7TH AVE***	***NNE 0 - 1/8 (0.054 mi.)***	***AR1112***	***250***
CON EDISON EPA ID: NYP004521779	886-90 W 6TH AVE & 3	NE 0 - 1/8 (0.054 mi.)	AE1113	250
SANDBERG & SIKORSKI EPA ID: NYR000086835	***37 W 26TH ST***	***E 0 - 1/8 (0.058 mi.)***	***AH1123***	***252***
CONSOLIDATED EDISON EPA ID: NYP004033163	BRIDGE PLACE AND 58	SE 0 - 1/8 (0.059 mi.)	AI1129	254
CON EDISON SERVICE B EPA ID: NYP004376760	***61-65 W 23RD ST & 6T***	***SE 0 - 1/8 (0.059 mi.)***	***AI1134***	***255***
CON EDISON - VAULT V EPA ID: NYP005074414	101 W 32ND ST	NE 0 - 1/8 (0.060 mi.)	AE1141	256
CON EDISON EPA ID: NYP004511481	W 22ND ST & 6TH AVE	S 0 - 1/8 (0.060 mi.)	AX1144	257
IDEAL LABEL INC EPA ID: NYD001634237	***43 W 24TH ST***	***ESE 0 - 1/8 (0.060 mi.)***	***AT1148***	***258***
CON EDISON SERVICE B EPA ID: NYP004367710	***61 W 22ND ST***	***SSE 0 - 1/8 (0.060 mi.)***	***AX1149***	***258***
CON EDISON SERVICE B EPA ID: NYP004356705	***1244 BROADWAY FRONT***	***NE 0 - 1/8 (0.062 mi.)***	***AO1154***	***260***
ENTERON GROUP LLC EPA ID: NYD033964297	***40 WEST 25TH ST***	***ESE 0 - 1/8 (0.063 mi.)***	***AT1160***	***261***
CON EDISON SERVICE B EPA ID: NYP004362927	***1225 BROADWAY & 29TH***	***ENE 0 - 1/8 (0.063 mi.)***	***AM1162***	***261***
EDWARD S GORDON CO EPA ID: NYR000019646	***1250 BROADWAY***	***NE 0 - 1/8 (0.063 mi.)***	***AO1165***	***262***
CON EDISON	1250 BROADWAY	NE 0 - 1/8 (0.063 mi.)	AO1168	263

EPA ID: NYP004746640				
CON EDISON MANHOLE: EPA ID: NYP004279626	***43 W 27TH E OF 11TH***	***ENE 0 - 1/8 (0.064 mi.)***	***AC1173***	***264***
CON EDISON EPA ID: NYP004792727	43 W 27TH ST	ENE 0 - 1/8 (0.064 mi.)	AC1174	265
CON EDISON MANHOLE: EPA ID: NYP004376828	***57-3 W 23RD ST & 6TH***	***SE 0 - 1/8 (0.064 mi.)***	***AI1177***	***265***
CON EDISON - VS 9773 EPA ID: NYP004112157	***32 WEST 29TH STREET***	***ENE 0 - 1/8 (0.064 mi.)***	***AM1183***	***267***
CON EDISON SERVICE B EPA ID: NYP004356697	***1238 BROADWAY FRONT***	***NE 0 - 1/8 (0.065 mi.)***	***AO1192***	***268***
CON EDISON EPA ID: NYP004357315	E BROADWAY SE 32 ST	NE 0 - 1/8 (0.065 mi.)	AZ1193	269
CON EDISON EPA ID: NYP004726907	W 32ND ST & BROADWAY	NE 0 - 1/8 (0.065 mi.)	AZ1194	269
BELL ATLANTIC-NY EPA ID: NYP000935635	***32ND ST & BROADWAY***	***NE 0 - 1/8 (0.065 mi.)***	***AZ1195***	***269***
NEW YORK CITY DEP EPA ID: NYP010000578	32ND & BROADWAY	NE 0 - 1/8 (0.065 mi.)	AZ1196	269
MTA NYCT - 32ND STRE EPA ID: NYR000041756	***32ND ST & BROADWAY***	***NE 0 - 1/8 (0.065 mi.)***	***AZ1197***	***269***
CON EDISON EPA ID: NYP004509824	688-92 6TH AVE & 21S	S 0 - 1/8 (0.067 mi.)	AX1204	271
SUNSHINE CLEANERS EPA ID: NYD987025657	***688 6TH AVE - CNR OF***	***S 0 - 1/8 (0.067 mi.)***	***AX1205***	***271***
CON EDISON EPA ID: NYP004509840	688-92 6TH AVE & 21S	S 0 - 1/8 (0.067 mi.)	AX1206	272
ADAMS & CO REAL ESTA EPA ID: NYR000051979	***53 W 23RD ST 8TH FLO***	***SE 0 - 1/8 (0.069 mi.)***	***AI1219***	***274***
CON EDISON VAULT: 84 EPA ID: NYP004926275 EPA ID: NYP004451217	***53 W 23RD ST***	***SE 0 - 1/8 (0.069 mi.)***	***AI1220***	***275***
CON EDISON - MANHOLE EPA ID: NYP005203781	108 W 22ND ST	S 0 - 1/8 (0.070 mi.)	AX1223	275
CON EDISON EPA ID: NYP004845240	1205 BROADWAY	ENE 0 - 1/8 (0.071 mi.)	AM1228	276
CON EDISON SERVICE B EPA ID: NYP004365722	***1209 BROADWAY FRONT***	***ENE 0 - 1/8 (0.072 mi.)***	***AM1233***	***277***
VISION GRAPHIC EPA ID: NY0001001726	***1220 BROADWAY***	***ENE 0 - 1/8 (0.075 mi.)***	***AO1262***	***284***
CON ED EPA ID: NYP004870131	64 W 22ND ST	SSE 0 - 1/8 (0.075 mi.)	AX1267	285
CON EDISON EPA ID: NYP004523478	316 W 31ST ST FRONT	NNW 0 - 1/8 (0.076 mi.)	AL1273	286
CON EDISON EPA ID: NYP004523460	316-514 W 31ST ST &	NNW 0 - 1/8 (0.076 mi.)	AL1274	287
CON EDISON SERVICE B	***27 W 29TH ST FRONT O***	***ENE 0 - 1/8 (0.076 mi.)***	***AM1279***	***288***

EPA ID: NYP004388427				
CON EDISON EPA ID: NYP004861478	405 7TH AVE	NNE 0 - 1/8 (0.076 mi.)	AR1280	288
CON EDISON MANHOLE: EPA ID: NYP004357307	***52 W 32ND ST FRONT O***	***NE 0 - 1/8 (0.076 mi.)***	***AZ1282***	***288***
CONSOLIDATED EDISON EPA ID: NYP004107694	29 W 28TH ST	ENE 0 - 1/8 (0.077 mi.)	AM1285	289
CONSOLIDATED EDISON EPA ID: NYP004017331	43 WEST 22ND ST	SSE 0 - 1/8 (0.077 mi.)	AX1289	290
TECHNICAL CAREER INS EPA ID: NYD000095190	320 WEST 31 ST	NNW 0 - 1/8 (0.077 mi.)	AL1295	291
CON EDISON EPA ID: NYP004521829	320 W 31ST ST & 9TH	NNW 0 - 1/8 (0.077 mi.)	AL1296	291
CON EDISON V8426 EPA ID: NYP004034468	***36 W 25TH ST***	***ESE 0 - 1/8 (0.077 mi.)***	***AT1298***	***292***
NICO CONSTRUCTION CO EPA ID: NYD982792723	***50 W 23RD ST***	***SE 0 - 1/8 (0.079 mi.)***	***AI1311***	***295***
CON EDISON SERVICE B EPA ID: NYP004367744	***62 W 22ND ST***	***SSE 0 - 1/8 (0.079 mi.)***	***AX1312***	***295***
401 HOTEL REIT LLC EPA ID: NYR000096651	***401 SEVENTH AVE***	***NNE 0 - 1/8 (0.079 mi.)***	***BD1315***	***296***
CON EDISON EPA ID: NYP004509832	684 6TH AVE & 21ST S	S 0 - 1/8 (0.079 mi.)	AX1318	296
CON EDISON EPA ID: NYP004509865	684 6TH AVE & 21ST S	S 0 - 1/8 (0.079 mi.)	AX1320	297
CON EDISON EPA ID: NYP004521753	1275-91 W BROADWAY	NE 0 - 1/8 (0.080 mi.)	AP1327	298
CON EDISON EPA ID: NYP004521787	1275-91 W BROADWAY	NE 0 - 1/8 (0.080 mi.)	AP1330	299
CON EDISON EPA ID: NYP004704391 EPA ID: NYP004730933	27 W 28TH ST	ENE 0 - 1/8 (0.080 mi.)	AW1334	300
CON EDISON - V3887 EPA ID: NYP004034476	***48 W 23RD ST***	***SE 0 - 1/8 (0.081 mi.)***	***AI1341***	***301***
CON EDISON EPA ID: NYP004521746	894 AVENUE OF THE AM	NE 0 - 1/8 (0.084 mi.)	AZ1353	304
WUNDERMAN WORLD WIDE EPA ID: NYD987008299	***675 AVE OF THE AMERI***	***S 0 - 1/8 (0.084 mi.)***	***AX1357***	***305***
CON EDISON EPA ID: NYP004509923	46-3 W 23RD ST & 6TH	SE 0 - 1/8 (0.085 mi.)	AI1358	305
CON EDISON SERVICE B EPA ID: NYP004376794	***46-38 W 23RD ST & 6T***	***SE 0 - 1/8 (0.085 mi.)***	***AI1359***	***305***
LAW & ORDER - CRIMIN EPA ID: NYR000130153	***PIER 61 W 23RD ST AT***	***SE 0 - 1/8 (0.085 mi.)***	***AI1360***	***306***
GUARDIAN CLEANERS EPA ID: NYD981130982	***27 W 24TH ST***	***ESE 0 - 1/8 (0.087 mi.)***	***AT1378***	***310***
CON EDISON	30 W 25TH ST	ESE 0 - 1/8 (0.091 mi.)	AT1400	314

EPA ID: NYP004533030				
CON EDISON EPA ID: NYP004730230	F/O 30 WEST 25TH ST	ESE 0 - 1/8 (0.091 mi.)	AT1401	315
CON EDISON EPA ID: NYP004747580	50 W 22ND ST	SSE 0 - 1/8 (0.091 mi.)	AX1412	317
CON EDISON SERVICE B EPA ID: NYP004355301	***49 W 32ND ST FRONT O***	***NE 0 - 1/8 (0.092 mi.)***	***AZ1420***	***319***
PHOEST DEVELOPMENT C EPA ID: NYR000042952	***49 W 32ND ST***	***NE 0 - 1/8 (0.092 mi.)***	***AZ1422***	***319***
CON EDISON SERVICE B EPA ID: NYP004355244	***47 W 32ND ST***	***NE 0 - 1/8 (0.093 mi.)***	***AZ1423***	***320***
CON EDISON SERVICE B EPA ID: NYP004427357	***22 W 28TH ST***	***ENE 0 - 1/8 (0.095 mi.)***	***AW1429***	***321***
CON EDISON SERVICE B EPA ID: NYP004373601	***22 W 28TH ST FRONT O***	***ENE 0 - 1/8 (0.095 mi.)***	***AW1430***	***321***
CON EDISON EPA ID: NYP004861981	1270 BROADWAY ST	NE 0 - 1/8 (0.097 mi.)	AZ1447	325
CON EDISON EPA ID: NYP004521761	1270-80 W BROADWAY	NE 0 - 1/8 (0.097 mi.)	AZ1448	325
CON EDISON EPA ID: NYP004730248	26 W 25TH ST	ESE 0 - 1/8 (0.098 mi.)	BH1454	327
CON EDISON - MANHOLE EPA ID: NYP005183041	338 W 31ST ST	NNW 0 - 1/8 (0.098 mi.)	BG1467	329
CON EDISON SERVICE B EPA ID: NYP004362919	***1200 BROADWAY & 29TH***	***ENE 0 - 1/8 (0.099 mi.)***	***BE1469***	***330***
CON EDISON SERVICE B EPA ID: NYP004374476	***126 W 33RD ST***	***NNE 0 - 1/8 (0.099 mi.)***	***BO1474***	***331***
MADISON SQUARE GARDE EPA ID: NYD987026101	***4 PENN PLZ***	***N 0 - 1/8 (0.101 mi.)***	***BM1493***	***335***
CONSOLIDATED EDISON EPA ID: NYP004123501	W 33 ST & 7 AVE MH44	NNE 0 - 1/8 (0.101 mi.)	BP1495	336
CON ED EPA ID: NYP004860405	7TH AVE & W 33RD ST	NNE 0 - 1/8 (0.101 mi.)	BP1498	336
CHARMED IM SURE EPA ID: NYD982736993	***24 W 25TH ST***	***ESE 0 - 1/8 (0.101 mi.)***	***BH1500***	***337***
CON EDISON EPA ID: NYP004861973	898 6TH AVE	NE 0 - 1/8 (0.102 mi.)	BQ1501	337
CON ED EPA ID: NYP004860973	898 6TH AVE	NE 0 - 1/8 (0.102 mi.)	BQ1502	337
CON EDISON MANHOLE 4 EPA ID: NYP004234845	***W 33RD ST & 7TH AVE***	***NNE 0 - 1/8 (0.102 mi.)***	***BP1507***	***338***
CON EDISON MANHOLE 5 EPA ID: NYP004246775	***W 33RD ST & 7TH AVE***	***NNE 0 - 1/8 (0.102 mi.)***	***BP1508***	***339***
HERALD SQUARE LOFT C EPA ID: NYR000116491	***31 W 31ST ST***	***ENE 0 - 1/8 (0.102 mi.)***	***BJ1513***	***340***
HARMON STORE #8064	675 6TH AVE	S 0 - 1/8 (0.103 mi.)	AX1520	341

EPA ID: NYR000234153				
CON EDISON SERVICE B	***39 W 32ND ST FRONT O***	***NE 0 - 1/8 (0.104 mi.)***	***AZ1522***	***342***
EPA ID: NYP004243531				
CON EDISON VAULT: 56	***35 W 22ND ST FRONT O***	***SSE 0 - 1/8 (0.104 mi.)***	***BR1524***	***342***
EPA ID: NYP004392247				
CON EDISON VAULT: 55	***35 W 22ND ST FRONT O***	***SSE 0 - 1/8 (0.104 mi.)***	***BR1525***	***342***
EPA ID: NYP004392254				
CON EDISON VAULT: 50	***35 W 22ND ST FRONT O***	***SSE 0 - 1/8 (0.104 mi.)***	***BR1526***	***343***
EPA ID: NYP004392262				
CONSOLIDATED EDISON	V8250-32 W 32ND ST	ENE 0 - 1/8 (0.104 mi.)	BJ1529	343
EPA ID: NYP004054110				
ASSOCIATED PRESS	***10 PENN PLZ LEVEL 5***	***NNE 0 - 1/8 (0.106 mi.)***	***BP1539***	***345***
EPA ID: NYD987007903				
CON EDISON	59-57 W 21ST ST & 6T	S 0 - 1/8 (0.106 mi.)	AX1545	347
EPA ID: NYP004511531				
CON EDISON MANHOLE 2	***E 33 ST & BROADWAY***	***NE 0 - 1/8 (0.107 mi.)***	***BQ1546***	***347***
EPA ID: NYP004145157				
CON EDISON SERVICE B	***W 33RD ST & BROADWAY***	***NE 0 - 1/8 (0.107 mi.)***	***BQ1547***	***347***
EPA ID: NYP004356440				
CON EDISON	BROADWAY & W 33RD ST	NE 0 - 1/8 (0.107 mi.)	BQ1549	348
EPA ID: NYP004355440				
CON EDISON SERVICE B	***37 W 23RD ST***	***SE 0 - 1/8 (0.107 mi.)***	***BI1551***	***348***
EPA ID: NYP004287983				
CON EDISON	101 W 33RD ST	NE 0 - 1/8 (0.108 mi.)	BO1552	349
EPA ID: NYP004686937				
CON EDISION - V2919	***101 W.33 ST. 101 W.3***	***NE 0 - 1/8 (0.108 mi.)***	***BO1553***	***349***
EPA ID: NYP004079034				
CON EDISON	101 W 33RD ST	NE 0 - 1/8 (0.108 mi.)	BO1554	349
EPA ID: NYP004686945				
CON EDISON	F/O 101 W 33 ST	NE 0 - 1/8 (0.108 mi.)	BO1555	349
EPA ID: NYP004683033				
CON EDISON	W 21ST & 6TH AVE	S 0 - 1/8 (0.110 mi.)	BS1573	353
EPA ID: NYP004788410				
CON EDISON	54 WEST 33RD ST.	NE 0 - 1/8 (0.110 mi.)	AZ1578	354
EPA ID: NYP004697470				
CON EDISON	FO 54 W 33RD ST	NE 0 - 1/8 (0.110 mi.)	AZ1579	355
EPA ID: NYP004697496				
CON EDISON	FO 54 W 33RD ST	NE 0 - 1/8 (0.110 mi.)	AZ1580	355
EPA ID: NYP004697504				
CON EDISON	BROADWAY & W 28 ST	ENE 0 - 1/8 (0.110 mi.)	BT1583	355
EPA ID: NYP004849562				
CON EDISON	W 28 ST & BROADWAY	ENE 0 - 1/8 (0.110 mi.)	BT1584	356
EPA ID: NYP004717096				
CON EDISON SERVICE B	***161 W 33RD ST***	***NNE 0 - 1/8 (0.111 mi.)***	***BD1589***	***357***
EPA ID: NYP004373916				
EPA ID: NYP004374484				
CON EDISON	153 W 33RD ST	NNE 0 - 1/8 (0.111 mi.)	BD1591	357

EPA ID: NYP004550794				
CREATIVE COMPS INC EPA ID: NYD987033107	***25 W 31ST ST***	***ENE 0 - 1/8 (0.111 mi.)***	***BJ1594***	***358***
CON EDISON - VAULT V EPA ID: NYP004959603	147 W 33 ST	NNE 0 - 1/8 (0.111 mi.)	BD1595	358
GILSEY HOUSE INC EPA ID: NYD987029931	***1200 BROADWAY***	***ENE 0 - 1/8 (0.111 mi.)***	***BE1599***	***359***
CON EDISON MANHOLE: EPA ID: NYP004373965 EPA ID: NYP004374005	***141 W 33RD ST***	***NNE 0 - 1/8 (0.111 mi.)***	***BD1600***	***360***
NYCT-OSS (MTA, C&D) EPA ID: NYR000098087	***8TH STREET STATION (***	***ENE 0 - 1/8 (0.111 mi.)***	***BT1603***	***360***
CON EDISON SERVICE B EPA ID: NYP004424370	***1165 BROADWAY***	***E 0 - 1/8 (0.112 mi.)***	***BC1604***	***361***
CON EDISON SERVICE B EPA ID: NYP004442075	***1165 BROADWAY FRONT***	***E 0 - 1/8 (0.112 mi.)***	***BC1606***	***361***
CON EDISON EPA ID: NYP004512315	1165 BROADWAY	E 0 - 1/8 (0.112 mi.)	BC1607	361
CONED EPA ID: NYP004179420	30-32 ST NICHOLAS PL	ENE 0 - 1/8 (0.112 mi.)	BJ1610	362
CON EDISON EPA ID: NYP004195335	***30 W 32ND ST FRONT O***	***ENE 0 - 1/8 (0.112 mi.)***	***BJ1612***	***362***
CON EDISON - MANHOLE EPA ID: NYP004174652	***22 W 31 ST AND BROAD***	***ENE 0 - 1/8 (0.112 mi.)***	***BJ1613***	***363***
STEIN KILLPATRICK & EPA ID: NYD012182978	***15 W 26TH ST***	***E 0 - 1/8 (0.113 mi.)***	***BC1616***	***363***
CON EDISON EPA ID: NYP004667887	420 8TH AVE	N 0 - 1/8 (0.113 mi.)	BV1619	364
CON EDISON EPA ID: NYP004668745	420 8TH AVE	N 0 - 1/8 (0.113 mi.)	BV1620	364
CON EDISON EPA ID: NYP004668737	420 8TH AVE	N 0 - 1/8 (0.113 mi.)	BV1621	365
CON ED EPA ID: NYP004856157	8 W 27 ST	E 0 - 1/8 (0.114 mi.)	BC1623	365
CON EDISON MANHOLE: EPA ID: NYP004373726	***155 W 33RD ST FRONT***	***NNE 0 - 1/8 (0.114 mi.)***	***BD1624***	***365***
CON EDISON EPA ID: NYP004613477	31 W 32 ST	NE 0 - 1/8 (0.114 mi.)	BJ1625	365
CONSOLIDATED EDISON EPA ID: NYP004239842	W SIXTH AVE WLY CENT	NE 0 - 1/8 (0.115 mi.)	BQ1634	367
CON EDISON EPA ID: NYP004861296	425 7TH AVE	NNE 0 - 1/8 (0.117 mi.)	BP1647	370
CON EDISON EPA ID: NYP004675195	29 W 32 ST	NE 0 - 1/8 (0.118 mi.)	BJ1650	371
CON EDISON EPA ID: NYP004509915	33-27 W 23RD ST & 6T	SE 0 - 1/8 (0.118 mi.)	BI1653	371
CON EDISON	FO 1282 1300 E BROAD	NE 0 - 1/8 (0.119 mi.)	BQ1655	372

EPA ID: NYP004380175				
CON EDISON EPA ID: NYP004612297	211 W 33 ST	NNE 0 - 1/8 (0.119 mi.)	BX1657	372
CON EDISON EPA ID: NYP004787206	19 W 30TH ST	ENE 0 - 1/8 (0.120 mi.)	BE1663	373
CONSOLIDATED EDISON EPA ID: NYP004124657	2 W 27 SY V4101	E 0 - 1/8 (0.121 mi.)	BC1668	375
CON EDISON - VAULT 4 EPA ID: NYP004128492	***F/O 2 W 27 ST***	***E 0 - 1/8 (0.121 mi.)***	***BC1669***	***375***
CON EDISON EPA ID: NYP004614723	16 W 31 ST	ENE 0 - 1/8 (0.121 mi.)	BJ1681	377
CON EDISON EPA ID: NYP004708079	30 WEST 23RD STREET	SE 0 - 1/8 (0.122 mi.)	BI1688	379
CON EDISON VAULT: 85 EPA ID: NYP004392288	***19 W 22ND ST FRONT O***	***SSE 0 - 1/8 (0.122 mi.)***	***BR1692***	***380***
CON EDISON EPA ID: NYP004523452	22-20 W 30TH ST & BR	ENE 0 - 1/8 (0.123 mi.)	BE1694	381
CON EDISON EPA ID: NYP004511408	66-2 W 21ST ST & 7TH	S 0 - 1/8 (0.123 mi.)	BS1697	381
HOME DEPOT 6175 EPA ID: NYR000133843	***40 WEST 23RD STREET***	***SE 0 - 1/8 (0.123 mi.)***	***BI1698***	***381***
CONSOLIDATED EDISON- EPA ID: NYR000163949	***MURRAY HILL S/S***	***ENE 0 - 1/8 (0.124 mi.)***	***BJ1705***	***383***
CON EDISON - MANHOLE EPA ID: NYP005214044	350 W 31ST ST	NNW 0 - 1/8 (0.124 mi.)	BG1711	384
CON EDISON - VAULT 8 EPA ID: NYP004134649	***F/O 28 W. 23 ST***	***SE 0 - 1/8 (0.124 mi.)***	***BI1715***	***385***
CON EDISON EPA ID: NYP004195590	***22-26 W 32ND ST FRON***	***ENE 0 - 1/8 (0.125 mi.)***	***BJ1717***	***385***
CON EDISON SERVICE B EPA ID: NYP004355947	***53 W 33RD ST FRONT O***	***NE 0 - 1/8 (0.125 mi.)***	***BQ1722***	***387***
KIM JOHN RESIDENCE EPA ID: NYR000135673	***15 W 24TH ST - 6TH F***	***ESE 1/8 - 1/4 (0.125 mi.)***	***BU1725***	***387***
CON EDISON SERVICE B EPA ID: NYP004225389	***1151 BROADWAY***	***E 1/8 - 1/4 (0.126 mi.)***	***BY1731***	***389***
CON EDISON SERVICE B EPA ID: NYP004225397	***1147 BROADWAY***	***E 1/8 - 1/4 (0.129 mi.)***	***BH1742***	***391***
CON EDISON EPA ID: NYP004364188	W 27TH ST & BROADWAY	E 1/8 - 1/4 (0.130 mi.)	BY1747	392
CON EDISON - MANHOLE EPA ID: NYP004943922	W 27 ST & BROADWAY	E 1/8 - 1/4 (0.130 mi.)	BY1748	392
CON EDISON EPA ID: NYP004613469	20 W 32 ST	ENE 1/8 - 1/4 (0.130 mi.)	BJ1750	393
CON EDISON EPA ID: NYP004503462	6 W 26TH ST	ESE 1/8 - 1/4 (0.131 mi.)	BH1752	393
CON EDISON SERVICE B	***1141 BROADWAY FRONT***	***E 1/8 - 1/4 (0.133 mi.)***	***BH1759***	***395***

EPA ID: NYP004364196				
CON EDISON EPA ID: NYP004750428	358 W 31ST ST	NNW 1/8 - 1/4 (0.133 mi.)	BG1762	396
CON EDISON MANHOLE: EPA ID: NYP004380176	***1282 BROADWAY FRONT***	***NE 1/8 - 1/4 (0.134 mi.)***	***BQ1764***	***396***
CON EDISON SERVICE B EPA ID: NYP004367033	***44 W 21ST ST FRONT O***	***SSE 1/8 - 1/4 (0.135 mi.)***	***BS1767***	***397***
CON EDISON SERVICE B EPA ID: NYP004367017	***37 W 21ST ST FRONT O***	***SSE 1/8 - 1/4 (0.135 mi.)***	***BR1768***	***397***
21 PENN PLAZA EPA ID: NYD980760540	***360 W 31ST ST***	***NNW 1/8 - 1/4 (0.135 mi.)***	***BG1770***	***398***
EASTMAN KODAK EPA ID: NYR000106542	***360 W 31ST ST 2ND FL***	***NNW 1/8 - 1/4 (0.135 mi.)***	***BG1771***	***398***
CON EDISON SERVICE B EPA ID: NYP004247668	***430 7TH AVE***	***NNE 1/8 - 1/4 (0.137 mi.)***	***BP1775***	***399***
CON EDISON EPA ID: NYP004565859	11 W 29TH ST	ENE 1/8 - 1/4 (0.137 mi.)	BT1778	400
CON EDISON SERVICE B EPA ID: NYP004367850	***18 W 22ND ST***	***SSE 1/8 - 1/4 (0.137 mi.)***	***BR1780***	***400***
CON EDISON MANHOLE: EPA ID: NYP004330478	***16-18 W 22ND ST FRON***	***SSE 1/8 - 1/4 (0.138 mi.)***	***BR1783***	***401***
CONSOLIDATED EDISON EPA ID: NYP004255634	F/O 41 WEST 33RD ST	NE 1/8 - 1/4 (0.138 mi.)	BZ1786	402
CONSOLIDATED EDISON EPA ID: NYP004255626	F/O 41 WEST 33RD ST	NE 1/8 - 1/4 (0.138 mi.)	BZ1787	402
CON EDISON - MANHOLE EPA ID: NYP004787271 EPA ID: NYP005178526	11 W 30TH ST	ENE 1/8 - 1/4 (0.139 mi.)	CD1788	402
CON EDISON EPA ID: NYP004402376	20 W 22ND ST	SSE 1/8 - 1/4 (0.139 mi.)	BR1793	403
CON EDISON EPA ID: NYP004402368	20 W 22ND ST	SSE 1/8 - 1/4 (0.139 mi.)	BR1795	404
CON EDISON EPA ID: NYP004787545	14 W 30TH ST	ENE 1/8 - 1/4 (0.140 mi.)	BE1803	405
CON EDISON MANHOLE: EPA ID: NYP004265005	***435 7TH AVE***	***NNE 1/8 - 1/4 (0.141 mi.)***	***BP1812***	***407***
CON EDISON - MANHOLE EPA ID: NYP004753752 EPA ID: NYP004972566	7 W 24TH ST	ESE 1/8 - 1/4 (0.142 mi.)	BU1823	410
CON EDISON EPA ID: NYP004537064	9 WEST 24TH ST.	ESE 1/8 - 1/4 (0.143 mi.)	BU1827	411
CON ED - V 2701 EPA ID: NYP004002754	***1 W 24TH ST***	***ESE 1/8 - 1/4 (0.143 mi.)***	***BU1828***	***411***
CON EDISON EPA ID: NYP004903686	9-11 W 24TH ST	ESE 1/8 - 1/4 (0.143 mi.)	BU1832	412
CON EDISON MANHOLE: EPA ID: NYP004491262	***9 W 24TH ST***	***ESE 1/8 - 1/4 (0.143 mi.)***	***BU1833***	***412***

EPA ID: NYP004515516 EPA ID: NYP004454997				
CON EDISON MANHOLE: EPA ID: NYP004263950 EPA ID: NYP004938852	***140 W 34TH ST FRONT***	***NNE 1/8 - 1/4 (0.143 mi.)***	***CG1835***	***412***
CON EDISON - MH 5658 EPA ID: NYP004107702	***144-42 WEST 34TH STR***	***NNE 1/8 - 1/4 (0.143 mi.)***	***CG1838***	***413***
CON EDISON SERVICE B EPA ID: NYP004264206	***144 W 34TH ST E OF 7***	***NNE 1/8 - 1/4 (0.143 mi.)***	***CG1839***	***413***
CON EDISON MANHOLE: EPA ID: NYP004263968	***134 W 34TH ST FRONT***	***NNE 1/8 - 1/4 (0.144 mi.)***	***BO1841***	***414***
SEPHORA STORE #310 EPA ID: NYP004054193 EPA ID: NYR000117507	***130 W 34TH ST***	***NNE 1/8 - 1/4 (0.144 mi.)***	***BO1842***	***414***
CON EDISON MANHOLE: EPA ID: NYP004267019	***130 W 34TH ST***	***NNE 1/8 - 1/4 (0.144 mi.)***	***BO1844***	***415***
CON EDISON - MANHOLE EPA ID: NYP005003033	126 W 34 ST	NNE 1/8 - 1/4 (0.144 mi.)	BO1849	416
CON ED EPA ID: NYP004851149	108 W 34 ST	NE 1/8 - 1/4 (0.145 mi.)	CI1852	416
CON ED EPA ID: NYP004851156	108 W 34 ST	NE 1/8 - 1/4 (0.145 mi.)	CI1855	417
CON ED EPA ID: NYP004851255	WEST 34TH ST	NE 1/8 - 1/4 (0.145 mi.)	CI1856	417
CON ED EPA ID: NYP004851263	108 W 34 ST	NE 1/8 - 1/4 (0.145 mi.)	CI1858	418
CON EDISON EPA ID: NYP004730214	8 W 25TH ST	ESE 1/8 - 1/4 (0.145 mi.)	BU1862	419
ONEILL CONDOMINIUM EPA ID: NYD056677511	***655 6TH AVE***	***S 1/8 - 1/4 (0.145 mi.)***	***CJ1864***	***419***
CON ED EPA ID: NYP004816136	34 W 21ST ST	SSE 1/8 - 1/4 (0.145 mi.)	BS1866	420
CON EDISON SERVICE B EPA ID: NYP004358883	***304 33RD ST & 2ND AV***	***N 1/8 - 1/4 (0.145 mi.)***	***BV1869***	***420***
CON EDISON SERVICE B EPA ID: NYP004358891	***320 33RD ST & 2ND AV***	***N 1/8 - 1/4 (0.145 mi.)***	***BV1870***	***420***
CON EDISON EPA ID: NYP004504437	101 W 20 ST	S 1/8 - 1/4 (0.145 mi.)	CJ1871	421
CON EDISON EPA ID: NYP004504635	111 W 20 ST	SSW 1/8 - 1/4 (0.145 mi.)	CJ1872	421
CON EDISON - MANHOLE EPA ID: NYP004915912	370 W 31 ST	NNW 1/8 - 1/4 (0.145 mi.)	CK1874	421
CON EDISON MANHOLE: EPA ID: NYP004375226	***156 W 34TH ST***	***NNE 1/8 - 1/4 (0.146 mi.)***	***CG1879***	***422***
CON EDISON SERVICE B EPA ID: NYP004367801	***22 W 23RD ST***	***SE 1/8 - 1/4 (0.147 mi.)***	***CM1882***	***423***
CON EDISON VAULT: 55	***120 W 34TH ST***	***NNE 1/8 - 1/4 (0.147 mi.)***	***BO1883***	***423***

EPA ID: NYP004383113				
CON EDISON EPA ID: NYP004709580	112 W 34 ST	NE 1/8 - 1/4 (0.147 mi.)	CI1884	423
TARGET STORE T3277 EPA ID: NYR000232918	112 W 34TH ST	NE 1/8 - 1/4 (0.147 mi.)	CI1887	424
CON EDISON EPA ID: NYP004355855	FO 34 W 33 ST	NE 1/8 - 1/4 (0.148 mi.)	BZ1889	424
CON EDISON SERVICE B EPA ID: NYP004355350	***30 W 33RD ST FRONT O***	***NE 1/8 - 1/4 (0.148 mi.)***	***BZ1891***	***425***
CON EDISON - VAULT V EPA ID: NYP004916482	21 W 23 ST	SE 1/8 - 1/4 (0.148 mi.)	CM1892	425
MARBLE COLLEGIATE CH EPA ID: NYR000241372 EPA ID: NYP004789939	8 W 30TH ST	ENE 1/8 - 1/4 (0.149 mi.)	CD1898	426
CON EDISON EPA ID: NYP004524989	8TH AVE & 33RD ST	N 1/8 - 1/4 (0.149 mi.)	BV1902	427
STONE & WEBSTER ENGI EPA ID: NYD986899706	***ONE PENN PLZ 250 W 3***	***N 1/8 - 1/4 (0.151 mi.)***	***BX1917***	***431***
SPEED GRAPHICS INC EPA ID: NYD987025616	***19 W 21ST ST***	***SSE 1/8 - 1/4 (0.151 mi.)***	***BR1918***	***431***
CONSOLIDATED EDISON EPA ID: NYP004230645	F/O 265 WEST 33RD ST	N 1/8 - 1/4 (0.152 mi.)	CO1921	432
CON EDISON SERVICE B EPA ID: NYP004367819	***20 W 23RD ST***	***SE 1/8 - 1/4 (0.152 mi.)***	***CM1922***	***432***
CON EDISON SERVICE B EPA ID: NY0000371542	***20 W 23RD ST***	***SE 1/8 - 1/4 (0.152 mi.)***	***CM1923***	***432***
CON EDISON - VAULT 3 EPA ID: NYP004907152	301 W 33RD ST	N 1/8 - 1/4 (0.152 mi.)	BV1924	432
CON EDISON EPA ID: NYP004504650	F/O 49 WEST 20 ST	S 1/8 - 1/4 (0.153 mi.)	BS1925	433
CON EDISON EPA ID: NYP004678017	34-33 36 ST	NE 1/8 - 1/4 (0.153 mi.)	BZ1926	433
CON EDISON EPA ID: NYP004650990	10M AVE 31 ST	ENE 1/8 - 1/4 (0.153 mi.)	CD1927	433
CON EDISON EPA ID: NYP004503389	6 AVE & 20 ST	S 1/8 - 1/4 (0.155 mi.)	CJ1948	438
CON EDISON EPA ID: NYP004603205	6TH AVE & WEST 20TH	S 1/8 - 1/4 (0.155 mi.)	CJ1949	438
CON EDISON MANHOLE: EPA ID: NYP004369583	***45 W 20TH ST***	***S 1/8 - 1/4 (0.155 mi.)***	***BS1950***	***438***
CON EDISON - MANHOLE EPA ID: NYP004362810	***5 W 30TH ST***	***ENE 1/8 - 1/4 (0.155 mi.)***	***CD1951***	***438***
CONSOLIDATED EDISON EPA ID: NYP004098497	1293 BROADWAY & W 33	NE 1/8 - 1/4 (0.155 mi.)	CI1952	439
CON EDISON - MANHOLE EPA ID: NYP004892135	7TH AVE & 34 ST	NNE 1/8 - 1/4 (0.155 mi.)	CR1954	439
MTA NYCT - 34TH ST S	***34TH ST & 7TH AVE***	***NNE 1/8 - 1/4 (0.155 mi.)***	***CR1955***	***439***

EPA ID: NYD986967891				
MTA LIRR PENN STATIO EPA ID: NYR000236612	7TH AVE & 34TH ST	NNE 1/8 - 1/4 (0.155 mi.)	CR1956	439
CON EDISON - VAULT 3 EPA ID: NYP004912349	W 34 & 7TH AVE	NNE 1/8 - 1/4 (0.155 mi.)	CR1961	440
CON EDISON - MANHOLE EPA ID: NYP004928929	W 34 ST & 7TH AVE	NNE 1/8 - 1/4 (0.155 mi.)	CR1962	441
CON EDISON EPA ID: NYP004265260	W 34TH ST & 7TH AVE	NNE 1/8 - 1/4 (0.155 mi.)	CR1964	441
CON EDISON EPA ID: NYP004765293	WEST 34 STREET & 7 A	NNE 1/8 - 1/4 (0.155 mi.)	CR1965	441
CON EDISON EPA ID: NYP004789293 EPA ID: NYP004791661	46 W 34TH ST	NE 1/8 - 1/4 (0.156 mi.)	CP1973	443
CONSOLIDATED EDISON EPA ID: NYP004251732	8 W 32ND ST	ENE 1/8 - 1/4 (0.156 mi.)	CH1976	444
MTA NYCT 34TH ST STA EPA ID: NYR000071696	***34TH ST & BROADWAY***	***NE 1/8 - 1/4 (0.157 mi.)***	***CI1987***	***446***
CON EDISON SERVICE B EPA ID: NYP004355236	***33 W 33RD ST***	***NE 1/8 - 1/4 (0.158 mi.)***	***BZ1993***	***448***
CON EDISION - RV4865 EPA ID: NYP004078929	***234 W41ST ST 234 W41***	***NNE 1/8 - 1/4 (0.159 mi.)***	***BX1995***	***448***
CON EDISON MANHOLE: EPA ID: NYP004264248	***163 W 34TH ST E OF 7***	***NNE 1/8 - 1/4 (0.159 mi.)***	***CG1998***	***449***
CON EDISON SERVICE B EPA ID: NYP004264214	***167 W 34TH ST E OF 7***	***NNE 1/8 - 1/4 (0.159 mi.)***	***CR2001***	***449***
CON EDISON SERVICE B EPA ID: NYP004264198	***159 W 34TH E OF 7TH***	***NNE 1/8 - 1/4 (0.159 mi.)***	***CG2002***	***450***
MACYS EAST EPA ID: NYR000087072	151 WEST 34TH STREET	NNE 1/8 - 1/4 (0.160 mi.)	CG2005	450
MACY'S HERALD SQUARE EPA ID: NYD986978625	***151 WEST 34TH ST***	***NNE 1/8 - 1/4 (0.160 mi.)***	***CG2007***	***451***
CON EDISON EPA ID: NYP004830499	147 W 34TH ST	NNE 1/8 - 1/4 (0.160 mi.)	CG2008	451
CON EDISON EPA ID: NYP004830515	147 W 34TH ST	NNE 1/8 - 1/4 (0.160 mi.)	CG2011	452
CON EDISON - MANHOLE EPA ID: NYP004973572	13 W 27TH ST	E 1/8 - 1/4 (0.160 mi.)	BY2015	453
CON EDISON EPA ID: NYP004248874 EPA ID: NYP004797981	***6 W 32ND ST***	***ENE 1/8 - 1/4 (0.161 mi.)***	***CH2017***	***453***
CON ED - V 5638 EPA ID: NYP004010443	***6 W 32ND ST***	***ENE 1/8 - 1/4 (0.161 mi.)***	***CH2019***	***454***
CON EDISON SERVICE B EPA ID: NYP004264073	***103 W 34TH ST E OF 7***	***NE 1/8 - 1/4 (0.161 mi.)***	***CI2024***	***455***
CON EDISON VAULT: 83 EPA ID: NYP004363495	***105 W 34TH ST***	***NE 1/8 - 1/4 (0.161 mi.)***	***CI2025***	***455***
CON EDISION - V0610	***105 W. 34TH ST. 105***	***NE 1/8 - 1/4 (0.161 mi.)***	***CI2026***	***455***

EPA ID: NYP004079935				
CON EDISON VAULT: 61 EPA ID: NYP004363529	***105 W 34TH ST***	***NE 1/8 - 1/4 (0.161 mi.)***	***CI2028***	***456***
CON EDISON VAULT: 72 EPA ID: NYP004363487	***105 W 34TH ST***	***NE 1/8 - 1/4 (0.161 mi.)***	***CI2029***	***456***
CON EDISON SERVICE B EPA ID: NYP004263562	***36 W 34TH ST***	***NE 1/8 - 1/4 (0.161 mi.)***	***CP2031***	***456***
CON EDISON MANHOLE: EPA ID: NYP004369575	***35 W 20TH ST***	***S 1/8 - 1/4 (0.161 mi.)***	***CS2032***	***457***
CON EDISON SERVICE B EPA ID: NYP004386249	***17-15 W 21ST ST & 6T***	***SSE 1/8 - 1/4 (0.164 mi.)***	***CS2049***	***460***
CONSOLIDATED EDISON EPA ID: NYP004018289	V3194 2E29TH ST	E 1/8 - 1/4 (0.164 mi.)	CV2050	461
CON EDISON - MANHOLE EPA ID: NYP004889352	15 W 21ST ST	SSE 1/8 - 1/4 (0.164 mi.)	CS2054	462
CON EDISON SERVICE B EPA ID: NYP004359725	***4-2 W 32ND ST & BROA***	***ENE 1/8 - 1/4 (0.165 mi.)***	***CH2055***	***462***
ACCURATE STEEL RULE EPA ID: NYD001226919	***22 W 21ST ST***	***SSE 1/8 - 1/4 (0.166 mi.)***	***CS2066***	***464***
CONSOLIDATED EDISON EPA ID: NYP004253738	F/O 2-4 WEST 32ND ST	ENE 1/8 - 1/4 (0.168 mi.)	CH2073	466
CON EDISON SERVICE B EPA ID: NYP004224846	***2 W 32ND ST***	***ENE 1/8 - 1/4 (0.168 mi.)***	***CH2074***	***466***
CON EDISON SERVICE B EPA ID: NYP004263554	***30 W 34TH ST***	***NE 1/8 - 1/4 (0.168 mi.)***	***CP2080***	***468***
CON EDISON MANHOLE: EPA ID: NYP004364063	***4 W 29TH ST***	***ENE 1/8 - 1/4 (0.169 mi.)***	***CV2085***	***469***
CON EDISON SERVICE B EPA ID: NYP004263547	***28 W 34TH ST***	***NE 1/8 - 1/4 (0.169 mi.)***	***CP2087***	***469***
CON EDISON SERVICE B EPA ID: NYP004367025	***13 W 21ST ST FRONT O***	***SSE 1/8 - 1/4 (0.170 mi.)***	***CS2091***	***470***
CON EDISON EPA ID: NYP004612305	206 W 34 ST	N 1/8 - 1/4 (0.171 mi.)	CO2093	471
CON ED EPA ID: NYP004819334	206 W 34 ST	N 1/8 - 1/4 (0.171 mi.)	CO2096	471
CON EDISON SERVICE B EPA ID: NYP004386215	***20-18 W 21ST ST & 6T***	***SSE 1/8 - 1/4 (0.171 mi.)***	***CS2097***	***472***
CON EDISON EPA ID: NYP004791687	47 W 34TH ST	NE 1/8 - 1/4 (0.172 mi.)	CP2103	473
CON EDISON EPA ID: NYP004715959	302 5TH AVE	ENE 1/8 - 1/4 (0.172 mi.)	CT2106	473
CONSOLIDATED EDISON EPA ID: NYP004123543	302 5TH AVE V4072	ENE 1/8 - 1/4 (0.172 mi.)	CT2108	474
CON EDISON SERVICE B EPA ID: NYP004263794	***45 W 34TH ST E OF 6T***	***NE 1/8 - 1/4 (0.172 mi.)***	***CP2112***	***475***
CON EDISON MANHOLE:	***46 W 20TH ST FRONT O***	***S 1/8 - 1/4 (0.173 mi.)***	***CZ2116***	***475***

EPA ID: NYP004389045				
CON EDISON - MANHOLE EPA ID: NYP004915375	460 8 AVE	N 1/8 - 1/4 (0.173 mi.)	CO2123	477
CON EDISON MANHOLE: EPA ID: NYP004412276	***461 8TH AVE***	***N 1/8 - 1/4 (0.175 mi.)***	***CY2134***	***479***
CON EDISON SERVICE B EPA ID: NYP004263612	***39 W 34TH ST***	***NE 1/8 - 1/4 (0.175 mi.)***	***CP2135***	***480***
CON EDISON EPA ID: NYP004819342	234 5TH AVE	E 1/8 - 1/4 (0.175 mi.)	DA2137	480
CON EDISON EPA ID: NYP004820136	234 5TH AVE	E 1/8 - 1/4 (0.175 mi.)	DA2141	481
CON EDISON EPA ID: NYP004791653	43 W 34TH ST	NE 1/8 - 1/4 (0.176 mi.)	CP2154	484
CON EDISON SERVICE B EPA ID: NYP004367793	***9 W 23RD ST***	***SE 1/8 - 1/4 (0.177 mi.)***	***CM2172***	***488***
CON EDISON EPA ID: NYP004657961	323 W 33 ST	N 1/8 - 1/4 (0.177 mi.)	CY2173	488
CON EDISON SERVICE B EPA ID: NYP004264289	***216 W 34TH ST E OF 8***	***N 1/8 - 1/4 (0.178 mi.)***	***CO2185***	***491***
NYC DEP EPA ID: NYP003661725	DYER AND 9 AVE	NNW 1/8 - 1/4 (0.178 mi.)	CK2186	491
CON EDISON - VAULT S EPA ID: NYP004889816	7 W 21 ST	SSE 1/8 - 1/4 (0.178 mi.)	DF2190	492
CON EDISON MANHOLE: EPA ID: NYR000212811 EPA ID: NYP004367041	***7 W 21ST ST FRONT OF***	***SSE 1/8 - 1/4 (0.178 mi.)***	***DF2192***	***492***
CON EDISON MANHOLE: EPA ID: NYP004369591	***21 W 20TH ST***	***SSE 1/8 - 1/4 (0.178 mi.)***	***CS2196***	***493***
CON EDISON VAULT: 51 EPA ID: NYP004398582	***40 W 20TH ST***	***S 1/8 - 1/4 (0.179 mi.)***	***CZ2200***	***494***
CONSOLIDATED EDISON EPA ID: NYP004198594	5 W 32ND ST FRONT OF	ENE 1/8 - 1/4 (0.180 mi.)	CH2203	495
CON EDISON SERVICE B EPA ID: NYP004264297	***222 W 34TH ST E OF 8***	***N 1/8 - 1/4 (0.180 mi.)***	***CO2206***	***495***
CON EDISON EPA ID: NYP004673620	F/O 21 W 33RD ST	ENE 1/8 - 1/4 (0.180 mi.)	CH2215	498
CON EDISON EPA ID: NYP004511523	14-2 W 21ST ST & 6TH	SSE 1/8 - 1/4 (0.180 mi.)	CS2220	499
CON EDISION - V6720 EPA ID: NYP004079182	***250 W34TH ST. 250 W3***	***N 1/8 - 1/4 (0.181 mi.)***	***CO2221***	***499***
CON EDISON EPA ID: NYP004610630	314 5 AV	ENE 1/8 - 1/4 (0.182 mi.)	CT2224	500
CON EDISON - MANHOLE EPA ID: NYP005025770	441 7TH AVE	NNE 1/8 - 1/4 (0.182 mi.)	CR2225	500
UNIQLO EPA ID: NYR000197137	***31 W 34TH ST***	***NE 1/8 - 1/4 (0.182 mi.)***	***CP2227***	***500***
CON EDISON SERVICE B	***31 W 34TH ST E OF 6T***	***NE 1/8 - 1/4 (0.182 mi.)***	***CP2228***	***500***

EPA ID: NYP004263786				
CON EDISON VAULT: 14 EPA ID: NYP004410254	***20 W 34TH ST V 1462***	***NE 1/8 - 1/4 (0.183 mi.)***	***DH2234***	***502***
CON EDISON VAULT: 13 EPA ID: NYP004410247	***20 W 34TH ST V 1339***	***NE 1/8 - 1/4 (0.183 mi.)***	***DH2235***	***502***
CON EDISON VAULT: 15 EPA ID: NYP004410239	***20 W 34TH ST V 155***	***NE 1/8 - 1/4 (0.183 mi.)***	***DH2236***	***502***
CON EDISON - VAULT 3 EPA ID: NYP005005715	20 W 34 ST	NE 1/8 - 1/4 (0.183 mi.)	DH2237	502
CON EDISON VAULT: 35 EPA ID: NYP004410262	***20 W 34TH ST V 3541***	***NE 1/8 - 1/4 (0.183 mi.)***	***DH2238***	***503***
WALGREENS 14505 EPA ID: NYP000970772	***450 7TH AVE***	***NNE 1/8 - 1/4 (0.183 mi.)***	***CR2242***	***504***
CON EDISON SERVICE B EPA ID: NYP004364089	***270 5TH AVE***	***ENE 1/8 - 1/4 (0.183 mi.)***	***CV2243***	***504***
CON EDISON GAS MAIN: EPA ID: NYP004478335	***470 8TH AVE***	***N 1/8 - 1/4 (0.184 mi.)***	***DB2244***	***504***
CON EDISON RVS2747 EPA ID: NYP004034179	***641 6TH AVE***	***S 1/8 - 1/4 (0.184 mi.)***	***CJ2245***	***504***
CON ED - V 5049 EPA ID: NYP000928325	***641 6TH AVE***	***S 1/8 - 1/4 (0.184 mi.)***	***CJ2246***	***505***
CON EDISON SERVICE B EPA ID: NYP004367751	***184 5TH AVE***	***SE 1/8 - 1/4 (0.184 mi.)***	***CM2249***	***505***
19 WEST 20TH STREET EPA ID: NYR000001834	19-25 W 20TH ST	SSE 1/8 - 1/4 (0.184 mi.)	CS2257	507
FINE ASSOCIATES EPA ID: NYD981495088	***19 W 20 ST***	***SSE 1/8 - 1/4 (0.184 mi.)***	***CS2259***	***507***
PHYS-CHEM SCIENTIFIC EPA ID: NYD002026128	***36 W 20TH ST***	***S 1/8 - 1/4 (0.184 mi.)***	***CS2265***	***509***
CON EDISON SERVICE B EPA ID: NYP004388757	***256 5TH AVE FRONT OF***	***E 1/8 - 1/4 (0.184 mi.)***	***CV2267***	***509***
CON EDISON SERVICE B EPA ID: NYP004362257	***254 5TH AVE N OF 28T***	***E 1/8 - 1/4 (0.185 mi.)***	***CV2269***	***510***
AMTRAK-ERIE BLVD YD EPA ID: NYD986945582	31ST ST & 9TH AVE	NNW 1/8 - 1/4 (0.185 mi.)	CK2275	511
MANHATTAN WEST PLATF EPA ID: NYR000198143	9TH AVE BETWEEN W 33	NNW 1/8 - 1/4 (0.185 mi.)	CK2280	512
WHALEDENT INTL EPA ID: NYD000708289	***236 5TH AVE***	***E 1/8 - 1/4 (0.185 mi.)***	***DA2282***	***513***
WHALEDENT INTERNATIO EPA ID: NYD000768259	236 FIFTH AVENUE	E 1/8 - 1/4 (0.185 mi.)	DA2283	513
CON EDISON EPA ID: NYP004263661	27 W 34TH ST	NE 1/8 - 1/4 (0.187 mi.)	CP2296	516
CON EDISON SERVICE B EPA ID: NYP004263638	***27 W 34TH ST***	***NE 1/8 - 1/4 (0.187 mi.)***	***CP2297***	***516***
CON EDISON	***27 W 34TH ST***	***NE 1/8 - 1/4 (0.187 mi.)***	***CP2298***	***516***

EPA ID: NYP004161576				
CON ED EPA ID: NYP004861585	***206 AVENUE A***	***ESE 1/8 - 1/4 (0.187 mi.)***	***CN2302***	***517***
CON EDISON EPA ID: NYP004546040	315 W 33RD ST & 8TH	N 1/8 - 1/4 (0.187 mi.)	CY2303	517
INTERNATIONAL TOY CE EPA ID: NYR000164897	***200 FIFTH AVE***	***SE 1/8 - 1/4 (0.188 mi.)***	***DG2313***	***519***
LINOTYPE HELL CO EPA ID: NYD987022043	***1 PENN PLZ STE 4412***	***N 1/8 - 1/4 (0.189 mi.)***	***DI2325***	***522***
CENTRAL PARKING EPA ID: NYR000058354	***1 PENN PLZ - LOWER L***	***N 1/8 - 1/4 (0.189 mi.)***	***DI2326***	***523***
DELTA AIR LINES INC EPA ID: NYD987023215	***1 PENN PLZ - 11TH FL***	***N 1/8 - 1/4 (0.189 mi.)***	***DI2327***	***523***
CON EDISON EPA ID: NYP004610465	402 W 31 ST	NNW 1/8 - 1/4 (0.192 mi.)	CK2335	525
CON EDISON EPA ID: NYP004782421	250 W 34 ST	N 1/8 - 1/4 (0.192 mi.)	CO2336	525
KMART EPA ID: NYR000156315	***250 WEST 34TH ST 1 P***	***N 1/8 - 1/4 (0.192 mi.)***	***CO2337***	***526***
CON EDISON EPA ID: NYP004782439	250 W 34TH ST VAULT5	N 1/8 - 1/4 (0.192 mi.)	CO2338	526
CON EDISION - V6720 EPA ID: NYP004082327	***250 W.34 ST. 250 W.3***	***N 1/8 - 1/4 (0.192 mi.)***	***CO2339***	***526***
CON EDISON - VAULT 6 EPA ID: NYP005170162	250 W 34TH ST	N 1/8 - 1/4 (0.192 mi.)	CO2341	527
CON EDISON SERVICE B EPA ID: NYP004264263	***252 W 34TH ST E OF 8***	***N 1/8 - 1/4 (0.192 mi.)***	***CO2346***	***528***
CON EDISON SERVICE B EPA ID: NYP004264271	***268 W 34TH ST E OF 8***	***N 1/8 - 1/4 (0.192 mi.)***	***CO2348***	***528***
CON EDISON - VAULT V EPA ID: NYP004968560	300 W 34TH ST	N 1/8 - 1/4 (0.193 mi.)	DB2353	529
CON EDISON SERVICE B EPA ID: NYP004264305	***456 7TH AVE N OF 34T***	***NNE 1/8 - 1/4 (0.193 mi.)***	***CR2354***	***529***
CON EDISON SERVICE B EPA ID: NYP004375143	***6 W 33RD ST***	***ENE 1/8 - 1/4 (0.193 mi.)***	***CH2356***	***530***
CON EDISON SERVICE B EPA ID: NYP004264487	***302 W 34TH ST E OF 9***	***N 1/8 - 1/4 (0.194 mi.)***	***CY2360***	***531***
CONSOLIDATED EDISON EPA ID: NYP004118782	5TH AVE & 31ST ST	ENE 1/8 - 1/4 (0.194 mi.)	CT2362	531
CONSOLIDATED EDISON EPA ID: NYP004115986	E 31ST ST & 5TH AVE	ENE 1/8 - 1/4 (0.194 mi.)	CT2363	531
CON EDISON SERVICE B EPA ID: NYP004355897	***5TH AVE & 31ST ST NW***	***ENE 1/8 - 1/4 (0.194 mi.)***	***CT2364***	***531***
CON EDISON SERVICE B EPA ID: NYP004357281	***5TH AVE & E 31ST ST***	***ENE 1/8 - 1/4 (0.194 mi.)***	***CT2365***	***532***
CON EDISON	***W 30TH ST & 5TH AVE***	***ENE 1/8 - 1/4 (0.194 mi.)***	***DN2366***	***532***

EPA ID: NYP004202479				
CON EDISON SERVICE B EPA ID: NYP004367702	***174 5TH AVE***	***SE 1/8 - 1/4 (0.194 mi.)***	***CM2369***	***533***
CVS EPA ID: NYR000193318	***320 FIFTH AVENUE***	***ENE 1/8 - 1/4 (0.195 mi.)***	***DO2376***	***534***
CON EDISION - MH 337 EPA ID: NYP004071619	***5TH AVE AT 31ST ST.***	***ENE 1/8 - 1/4 (0.195 mi.)***	***CT2378***	***535***
CON EDISON SERVICE B EPA ID: NYP004264495	***306 W 34TH ST E OF 9***	***N 1/8 - 1/4 (0.196 mi.)***	***CY2379***	***535***
CON EDISON EPA ID: NYP004364071	EAST 29TH ST & 5TH A	E 1/8 - 1/4 (0.197 mi.)	CV2381	535
4 WEST 21ST ST EPA ID: NYR000131292	***W 21ST ST***	***SSE 1/8 - 1/4 (0.197 mi.)***	***DF2383***	***536***
CON EDISON EPA ID: NYP004848349	176.5 MALBERRY ST	SE 1/8 - 1/4 (0.197 mi.)	DP2385	536
CON EDISON MANHOLE 3 EPA ID: NYP004137261	***E 27 ST & 5 AVE***	***E 1/8 - 1/4 (0.198 mi.)***	***DA2391***	***538***
CON EDISON SERVICE B EPA ID: NYP004264503	***310 W 34TH ST E OF 9***	***N 1/8 - 1/4 (0.198 mi.)***	***CY2393***	***538***
CON ED - V 4461 EPA ID: NYP004006839	***2 E 28TH ST***	***E 1/8 - 1/4 (0.199 mi.)***	***DA2404***	***540***
CON EDISON EPA ID: NYP004627501	2 EAST 29 ST	E 1/8 - 1/4 (0.199 mi.)	CV2406	541
CON EDISON EPA ID: NYP004627519	FO 2 EAST 29 ST	E 1/8 - 1/4 (0.199 mi.)	CV2407	541
CON EDISON EPA ID: NYP004627543	FO 2 EAST 29 ST	E 1/8 - 1/4 (0.199 mi.)	CV2408	541
CON EDISON EPA ID: NYP004610424	404-400 W 31 ST	NNW 1/8 - 1/4 (0.200 mi.)	DC2409	541
CON EDISON - MANHOLE EPA ID: NYP005011218	11 W 33 ST	ENE 1/8 - 1/4 (0.200 mi.)	DO2414	542
MARVEL CLEANERS EPA ID: NYD085208437	***212 W 35TH ST***	***NNE 1/8 - 1/4 (0.200 mi.)***	***DR2417***	***543***
CON EDISON - VAULT 6 EPA ID: NYP005076338	200 W 35TH ST	NNE 1/8 - 1/4 (0.200 mi.)	CR2420	544
DUGGAL COLOR PROJECT EPA ID: NYR000015040	***9 W 20TH ST***	***SSE 1/8 - 1/4 (0.201 mi.)***	***CS2422***	***544***
CON EDISON SERVICE B EPA ID: NYP004393377	***9 W 20TH ST FRONT OF***	***SSE 1/8 - 1/4 (0.201 mi.)***	***CS2423***	***545***
NEW YORK CITY BUREAU EPA ID: NYD987023413	5TH AVE & BROADWAY	ESE 1/8 - 1/4 (0.201 mi.)	DG2425	545
CONSOLIDATED EDISON EPA ID: NYP004102489	V2747-641 6TH AVE	S 1/8 - 1/4 (0.201 mi.)	DT2429	546
APEX TECHNOLOGY SCHO EPA ID: NYD075253856	635 6TH AVE	S 1/8 - 1/4 (0.201 mi.)	DT2432	547
CVS PHARMACY #10583	636 6TH AVE	S 1/8 - 1/4 (0.201 mi.)	DT2436	548

EPA ID: NYR000215657				
CON EDISON EPA ID: NYP004666012	2-8 27TH ST & 5TH AV	E 1/8 - 1/4 (0.201 mi.)	DA2437	548
CON EDISON EPA ID: NYP004604583	5TH AVE & E 23RD ST	SE 1/8 - 1/4 (0.201 mi.)	DP2438	548
BELL ATLANTIC-NY EPA ID: NYP000942151	19TH ST & 6TH AVE (M	S 1/8 - 1/4 (0.201 mi.)	DT2441	549
CON EDISON EPA ID: NYP004503405	6 AVE & 19 ST	S 1/8 - 1/4 (0.201 mi.)	DT2442	549
CON EDISON - MANHOLE EPA ID: NYP004915979	331 W 33 ST	N 1/8 - 1/4 (0.202 mi.)	DV2445	550
CON EDISON EPA ID: NYP004612032	331 W 33 ST	N 1/8 - 1/4 (0.202 mi.)	DV2446	550
CON EDISON EPA ID: NYP004612024	OPP 331 W 33 ST	N 1/8 - 1/4 (0.202 mi.)	DV2447	550
NYC DEP EPA ID: NYP003662020	***34TH ST & 8TH AVE***	***N 1/8 - 1/4 (0.202 mi.)***	***DB2450***	***551***
CON EDISON EPA ID: NYP005245444	W 34TH ST & 8TH AVE	N 1/8 - 1/4 (0.202 mi.)	DB2451	551
MTA NYCT - 34TH ST S EPA ID: NYD986967909	***34TH ST & 8TH AVE***	***N 1/8 - 1/4 (0.202 mi.)***	***DB2454***	***552***
NYCTA MH DMA 1053SP EPA ID: NYP000975241	34TH ST & 8TH AVE	N 1/8 - 1/4 (0.202 mi.)	DB2455	552
CON ED EPA ID: NYP004869313	3 W 21 ST	SSE 1/8 - 1/4 (0.202 mi.)	DF2459	553
CON EDISON SERVICE B EPA ID: NYP004355277	***324 5TH AVE***	***ENE 1/8 - 1/4 (0.203 mi.)***	***DO2464***	***554***
CON EDISION - V4395 EPA ID: NYP004073318	***2 E. 31 ST. 2 E. 31***	***ENE 1/8 - 1/4 (0.203 mi.)***	***CT2466***	***554***
CON EDISON EPA ID: NYP004622098	2 E 31 ST	ENE 1/8 - 1/4 (0.203 mi.)	CT2467	555
CON EDISION - V3426 EPA ID: NYP004080800	***2 E. 31 ST. 2 E. 31***	***ENE 1/8 - 1/4 (0.203 mi.)***	***CT2468***	***555***
CON EDISON SERVICE B EPA ID: NYP004385415	***47-39 W 19TH ST & 6T***	***S 1/8 - 1/4 (0.204 mi.)***	***CZ2470***	***555***
CON EDISON SERVICE B EPA ID: NYP004264644	***269 W 34 ST E OF 8TH***	***N 1/8 - 1/4 (0.206 mi.)***	***DB2475***	***556***
CON EDISON EPA ID: NYP004612248	76 W 35 ST	NE 1/8 - 1/4 (0.206 mi.)	DW2477	557
CON EDISON EPA ID: NYP004649802	F/O 108 WEST 35 ST	NNE 1/8 - 1/4 (0.206 mi.)	DX2479	557
CONSOLIDATED EDISON EPA ID: NYP004105383	108 W 35 STREET V183	NNE 1/8 - 1/4 (0.206 mi.)	DX2481	558
CON EDISON EPA ID: NYP004658993	***108 W 35TH ST***	***NNE 1/8 - 1/4 (0.206 mi.)***	***DX2482***	***558***
CON EDISON MANHOLE 6	***74 W 35TH ST***	***NE 1/8 - 1/4 (0.206 mi.)***	***DW2486***	***559***

EPA ID: NYP004250049				
CON EDISON SERVICE B EPA ID: NYP004375267	***1328 E BROADWAY***	***NE 1/8 - 1/4 (0.206 mi.)***	***DW2490***	***560***
VICTORIAS SECRET EPA ID: NYR000088435	***1328 BROADWAY***	***NE 1/8 - 1/4 (0.206 mi.)***	***DW2499***	***561***
CON EDISON EPA ID: NYP004612081 EPA ID: NYP004601738	318 W 34 ST	N 1/8 - 1/4 (0.206 mi.)	CY2500	562
CON EDISON EPA ID: NYP004524856	318-14 W 34TH ST & 9	N 1/8 - 1/4 (0.206 mi.)	CY2501	562
CON EDISON EPA ID: NYP004524864	318-14 W 34TH ST & 9	N 1/8 - 1/4 (0.206 mi.)	CY2502	562
MICRO COMPUTER PUBLI EPA ID: NYD982271348	***253 5TH AVE***	***E 1/8 - 1/4 (0.206 mi.)***	***CV2503***	***562***
CON EDISON EPA ID: NYP004774329	239 5TH AVE	E 1/8 - 1/4 (0.207 mi.)	DA2509	564
CONSOLIDATED EDISON EPA ID: NYP004156568	66 WEST 35TH STREET	NE 1/8 - 1/4 (0.208 mi.)	DW2513	565
CON ED EPA ID: NYP004828382 EPA ID: NYP004848919 EPA ID: NYP004848927 EPA ID: NYP004848992	66 W 35TH ST	NE 1/8 - 1/4 (0.208 mi.)	DW2514	565
CONSOLIDATED EDISON EPA ID: NYP004156584	66 W 35 STREET	NE 1/8 - 1/4 (0.208 mi.)	DW2515	565
CON EDISON - MANHOLE EPA ID: NYP004197554	***F/O 66-74 W. 35 ST***	***NE 1/8 - 1/4 (0.208 mi.)***	***DW2516***	***566***
CONSOLIDATED EDISON EPA ID: NYP004156576 EPA ID: NYP004156592	66-76 WEST 35TH STRE	NE 1/8 - 1/4 (0.208 mi.)	DW2517	566
CON ED EPA ID: NYP004856934	271 5TH AVE	E 1/8 - 1/4 (0.208 mi.)	DN2523	567
CON EDISON EPA ID: NYP004849026 EPA ID: NYP004768156	64 W 35TH ST	NE 1/8 - 1/4 (0.208 mi.)	DW2529	568
CON EDISON - MANHOLE EPA ID: NYP005216462	5 W 20TH ST	SSE 1/8 - 1/4 (0.208 mi.)	DF2536	570
CON EDISON SERVICE B EPA ID: NYP004264339	***222 W 35TH ST E OF 8***	***NNE 1/8 - 1/4 (0.209 mi.)***	***DI2537***	***570***
CON EDISON VAULT: 71 EPA ID: NYP004369906	***2 W 33RD ST W OF 5TH***	***ENE 1/8 - 1/4 (0.209 mi.)***	***DO2539***	***570***
CONSOLIDATED EDISON EPA ID: NYP004037289	2 W 33RD STREET	ENE 1/8 - 1/4 (0.209 mi.)	DO2541	571
CON EDISON SERVICE B EPA ID: NYP004355905	***309 5TH AVE FRONT OF***	***ENE 1/8 - 1/4 (0.209 mi.)***	***CT2543***	***571***
CON EDISON EPA ID: NYP004610648	309 5 AV	ENE 1/8 - 1/4 (0.209 mi.)	CT2544	572
CON EDISON	22 ST & 5 AVE	SE 1/8 - 1/4 (0.209 mi.)	DP2545	572

EPA ID: NYP004594396				
CON EDISON EPA ID: NYP004759387	5TH AVE & E 22ND ST	SE 1/8 - 1/4 (0.209 mi.)	DP2548	573
CON EDISON EPA ID: NYP004613568	7 AVE & 35 ST	NNE 1/8 - 1/4 (0.209 mi.)	DR2551	573
CON EDISON EPA ID: NYP004640207	7 AVE & W 35 ST	NNE 1/8 - 1/4 (0.209 mi.)	DR2552	573
CON EDISON EPA ID: NYP004613550	7TH AVE & 35TH ST	NNE 1/8 - 1/4 (0.209 mi.)	DR2553	574
CON EDISON EPA ID: NYP004787073	6TH AVE & W 35TH ST	NE 1/8 - 1/4 (0.209 mi.)	DW2554	574
CON EDISON MANHOLE: EPA ID: NYP004265013	***961 6TH AVE***	***NE 1/8 - 1/4 (0.210 mi.)***	***DW2565***	***576***
CON EDISON EPA ID: NYP004807087	W 35TH ST & BROADWAY	NE 1/8 - 1/4 (0.210 mi.)	DW2566	576
CON EDISON EPA ID: NYP004612222	35 ST & BROADWAY	NE 1/8 - 1/4 (0.210 mi.)	DW2568	577
CONSOLIDATED EDISON EPA ID: NYP004172997	35TH & BROADWAY	NE 1/8 - 1/4 (0.210 mi.)	DW2571	577
CON EDISON EPA ID: NYP004504304	OP 108 W 19 ST	SSW 1/8 - 1/4 (0.211 mi.)	DK2578	579
CON EDISON EPA ID: NYP004504312	108 W 19 ST	SSW 1/8 - 1/4 (0.211 mi.)	DK2579	579
CON EDISON EPA ID: NYP004691085	301 WEST 34 ST	N 1/8 - 1/4 (0.212 mi.)	DB2584	580
CON EDISON EPA ID: NYP004363651	257 W. 34TH STREET	N 1/8 - 1/4 (0.213 mi.)	DI2587	580
CON EDISON - VAULT V EPA ID: NYP004914931	1 E 32 ST	ENE 1/8 - 1/4 (0.213 mi.)	DO2594	582
VICTOR NOMAD LLC EPA ID: NYR000226936	281 FIFTH AVE	ENE 1/8 - 1/4 (0.214 mi.)	DN2597	583
NEW YORK TELEPHONE C EPA ID: NYD980755821	***230 W 35TH ST***	***NNE 1/8 - 1/4 (0.214 mi.)***	***DI2599***	***584***
CON EDISON EPA ID: NYP004839852 EPA ID: NYP004732079	277 5TH AVE	E 1/8 - 1/4 (0.215 mi.)	DN2600	584
CON EDISON EPA ID: NYP004687059	46 W 35 ST	NE 1/8 - 1/4 (0.218 mi.)	EB2620	588
CON ED V 5133 EPA ID: NYP004012704	***46 W 35 ST***	***NE 1/8 - 1/4 (0.218 mi.)***	***EB2621***	***589***
CON EDISION - V2288 EPA ID: NYP004073326	***46 WEST 35 ST. 46 WE***	***NE 1/8 - 1/4 (0.218 mi.)***	***EB2622***	***589***
CON EDISON EPA ID: NYP004497970 EPA ID: NYP004497988 EPA ID: NYP004498002 EPA ID: NYP004498028	6 E 29 ST	E 1/8 - 1/4 (0.218 mi.)	EC2623	589

EPA ID: NYP004498051				
CON EDISION - V3069 EPA ID: NYP004083895	***234 W.35 ST. 234 W.3***	***NNE 1/8 - 1/4 (0.218 mi.)***	***DI2624***	***589***
CON EDISON - MANHOLE EPA ID: NYP005164660	267 W 34TH ST	N 1/8 - 1/4 (0.218 mi.)	DB2629	590
CON EDISON - VAULT V EPA ID: NYP005070446	135 W 35TH ST	NNE 1/8 - 1/4 (0.219 mi.)	DX2632	591
CON EDISON EPA ID: NYP004525135	129 W 35TH ST	NNE 1/8 - 1/4 (0.219 mi.)	DX2633	591
CON EDISON SERVICE B EPA ID: NYP004264008	***137 W 35TH E OF 7TH***	***NNE 1/8 - 1/4 (0.219 mi.)***	***DX2636***	***592***
CON EDISON MANHOLE: EPA ID: NYP004263992	***105 W 35TH ST E OF 7***	***NNE 1/8 - 1/4 (0.219 mi.)***	***DX2638***	***592***
CON EDISON SERVICE B EPA ID: NYP004263984	***95 W 35TH E OF 7TH A***	***NE 1/8 - 1/4 (0.219 mi.)***	***DX2640***	***593***
CON EDISON - VAULT V EPA ID: NYP005050570	101 W 35TH ST	NNE 1/8 - 1/4 (0.219 mi.)	DX2643	593
CON EDISON SERVICE B EPA ID: NYP004263802	***44 W 35TH ST E OF 6T***	***NE 1/8 - 1/4 (0.219 mi.)***	***EB2644***	***594***
CON EDISON SERVICE B EPA ID: NYP004263869	***964 6TH N OF W 35TH***	***NE 1/8 - 1/4 (0.220 mi.)***	***DW2649***	***595***
CON EDISON VAULT: 26 EPA ID: NYP004461620	***1 W 33RD ST VAULT 26***	***ENE 1/8 - 1/4 (0.221 mi.)***	***DO2655***	***596***
CON ED V 1712 EPA ID: NYP000930529	***1 W 33 ST***	***ENE 1/8 - 1/4 (0.221 mi.)***	***DO2656***	***596***
CON EDISON VAULT: 30 EPA ID: NYP004461638	***1 W 33RD ST VAULT 30***	***ENE 1/8 - 1/4 (0.221 mi.)***	***DO2657***	***596***
CON EDISON VAULT: 25 EPA ID: NYP004461612	***1 W 33RD ST VAULT 25***	***ENE 1/8 - 1/4 (0.221 mi.)***	***DO2658***	***597***
CON EDISON VAULT: 17 EPA ID: NYP004461604	***1 W 33RD ST VAULT 17***	***ENE 1/8 - 1/4 (0.221 mi.)***	***DO2659***	***597***
CON EDISON VAULT: 91 EPA ID: NYP004461596	***1 W 33RD ST VAULT 91***	***ENE 1/8 - 1/4 (0.221 mi.)***	***DO2660***	***597***
CON EDISON SERVICE B EPA ID: NYP004360350	***323 5TH AVE FRONT OF***	***ENE 1/8 - 1/4 (0.221 mi.)***	***DO2661***	***597***
CON EDISON - MANHOLE EPA ID: NYP004184743	***484 8 AVE AND WST 33***	***N 1/8 - 1/4 (0.221 mi.)***	***DB2663***	***598***
CON EDISON SERVICE B EPA ID: NYP004355418	***5TH AVE & E 33RD ST***	***ENE 1/8 - 1/4 (0.222 mi.)***	***DO2668***	***599***
CON EDISION - VS6278 EPA ID: NYP004080826	***E 33RD ST & 5TH AVE***	***ENE 1/8 - 1/4 (0.222 mi.)***	***DO2669***	***599***
CON EDISON SERVICE B EPA ID: NYP004355913	***E 33RD ST & 5TH AVE***	***ENE 1/8 - 1/4 (0.222 mi.)***	***DO2670***	***599***
CON EDISON - VAULT V EPA ID: NYP004920458	131 W 35 ST	NNE 1/8 - 1/4 (0.222 mi.)	DX2684	603
CON EDISON MANHOLE:	***131 W 35TH ST OPPOSI***	***NNE 1/8 - 1/4 (0.222 mi.)***	***DX2686***	***603***

EPA ID: NYP004423968				
CON EDISON	***462 7TH AVE***	***NNE 1/8 - 1/4 (0.222 mi.)***	***DR2688***	***604***
EPA ID: NYP004235594				
CON EDISON SERVICE B	***462 7TH AVE***	***NNE 1/8 - 1/4 (0.222 mi.)***	***DR2691***	***605***
EPA ID: NYP004807079				
EPA ID: NYP004265294				
CON EDISON SERVICE B	***462 7TH AVE N OF 35T***	***NNE 1/8 - 1/4 (0.222 mi.)***	***DR2693***	***605***
EPA ID: NYP004264859				
TIME SERVICE INC	***463 SEVENTH AVE RM 8***	***NNE 1/8 - 1/4 (0.222 mi.)***	***EE2694***	***605***
EPA ID: NYD986990216				
CON EDISON	463 7 AVE	NNE 1/8 - 1/4 (0.222 mi.)	EE2695	606
EPA ID: NYP004738241				
7 WEST 34TH STREET B	***7 W 34TH ST***	***NE 1/8 - 1/4 (0.222 mi.)***	***DH2701***	***607***
EPA ID: NYD986983138				
CON EDISON SERVICE B	***321 5TH AVE FRONT OF***	***ENE 1/8 - 1/4 (0.223 mi.)***	***DO2706***	***608***
EPA ID: NYP004360343				
CON EDISON SERVICE B	***59 W 35TH ST***	***NE 1/8 - 1/4 (0.223 mi.)***	***DW2707***	***609***
EPA ID: NYP004456497				
CON ED	2 W 21 ST	SSE 1/8 - 1/4 (0.224 mi.)	DF2711	609
EPA ID: NYP004861445				
CON EDISON	63 W 35TH ST	NE 1/8 - 1/4 (0.225 mi.)	DW2714	610
EPA ID: NYP004768776				
CON EDISON	***155 5TH AVE & E 21ST***	***SE 1/8 - 1/4 (0.225 mi.)***	***DP2717***	***611***
EPA ID: NYP004200572				
TJ MAXX	620 AVE OF THE AMERI	S 1/8 - 1/4 (0.225 mi.)	DT2720	611
EPA ID: NYR000021360				
CON EDISON	FO 993 BROADWAY	SE 1/8 - 1/4 (0.226 mi.)	DP2723	612
EPA ID: NYP004584595				
JEWELRY FASHIONS INC	***213 W 35TH ST 4TH FL***	***NNE 1/8 - 1/4 (0.226 mi.)***	***DR2729***	***614***
EPA ID: NYD986901528				
CON EDISON	343 W 33 ST	NNW 1/8 - 1/4 (0.226 mi.)	DV2730	614
EPA ID: NYP004610754				
CON EDISON SERVICE B	***32-30 19TH ST & 6TH***	***S 1/8 - 1/4 (0.226 mi.)***	***EF2731***	***614***
EPA ID: NYP004385399				
CON EDISON MANHOLE:	***8-10 29TH ST & 5TH A***	***E 1/8 - 1/4 (0.227 mi.)***	***EC2732***	***614***
EPA ID: NYP004447439				
CON EDISON SERVICE B	***8-10 E 29TH ST & 5TH***	***E 1/8 - 1/4 (0.227 mi.)***	***EC2733***	***615***
EPA ID: NYP004362844				
CON EDISON SERVICE B	***969 6TH AVE N OF 35T***	***NE 1/8 - 1/4 (0.227 mi.)***	***DW2735***	***615***
EPA ID: NYP004264016				
CONSOLIDATED EDISON	E 23RD ST & BROADWAY	SE 1/8 - 1/4 (0.227 mi.)	DZ2736	615
EPA ID: NYP004059911				
CONSOLIDATED EDISON	BROADWAY & 23RD ST	SE 1/8 - 1/4 (0.227 mi.)	DZ2737	616
EPA ID: NYP004088357				
MTA NYCT - 23RD STAT	***23RD ST & BROADWAY C***	***SE 1/8 - 1/4 (0.227 mi.)***	***DZ2738***	***616***
EPA ID: NY0000000224				
CONSOLIDATED EDISON	21ST ST & 5TH AVE	SSE 1/8 - 1/4 (0.228 mi.)	EG2739	616

EPA ID: NYP004053997				
CON EDISON MANHOLE 6 EPA ID: NYP004247197	***49 W 35TH ST***	***NE 1/8 - 1/4 (0.228 mi.)***	***EB2741***	***616***
CON EDISON EPA ID: NYP004738225	467 7TH AVE	NNE 1/8 - 1/4 (0.228 mi.)	EE2744	617
CON EDISON EPA ID: NYP004601720	325 W 34 ST	N 1/8 - 1/4 (0.228 mi.)	EA2745	617
CON EDISON EPA ID: NYP004823536	4 E 30TH ST	E 1/8 - 1/4 (0.229 mi.)	DN2751	619
CON EDISON SERVICE B EPA ID: NYP004263596	***55 W 35TH ST***	***NE 1/8 - 1/4 (0.230 mi.)***	***EB2753***	***619***
CON EDISON SERVICE B EPA ID: NYP004359733	***5 32ND ST FRONT OF***	***ENE 1/8 - 1/4 (0.230 mi.)***	***DO2754***	***620***
NEW YORKER HOTEL EPA ID: NYR000074211	***481 8TH AVE***	***N 1/8 - 1/4 (0.230 mi.)***	***EA2755***	***620***
AMERICAN COLOR EPA ID: NYR000091488	***469 7TH AVE 2ND FLOO***	***NNE 1/8 - 1/4 (0.230 mi.)***	***EE2757***	***620***
CON EDISON SERVICE B EPA ID: NYP004264156	***469 7TH AVE N OF 35T***	***NNE 1/8 - 1/4 (0.230 mi.)***	***EE2759***	***621***
CON EDISON EPA ID: NYP004738233	469 7TH AVE	NNE 1/8 - 1/4 (0.230 mi.)	EE2760	621
CON EDISON EPA ID: NYP004729679	225 W 35TH ST	NNE 1/8 - 1/4 (0.231 mi.)	DR2770	624
CHARLES OFFSET EPA ID: NYD001497056	***621 SIXTH AVE***	***S 1/8 - 1/4 (0.232 mi.)***	***DT2771***	***624***
CON EDISON SERVICE B EPA ID: NYP004249429	***6 E 30TH ST***	***E 1/8 - 1/4 (0.232 mi.)***	***DN2774***	***624***
CONSOLIDATED EDISON EPA ID: NYP004250296	6 EAST 30TH STREET	E 1/8 - 1/4 (0.232 mi.)	DN2775	625
HELMSLEY SPEAR EPA ID: NYD986954386	***1350 BROADWAY***	***NE 1/8 - 1/4 (0.233 mi.)***	***DW2782***	***626***
CON EDISON EPA ID: NYP004612214	331 W 34 ST	N 1/8 - 1/4 (0.233 mi.)	EK2783	627
CONSOLIDATED EDISON EPA ID: NYP004047288	***149 5TH AVE***	***SSE 1/8 - 1/4 (0.234 mi.)***	***EG2786***	***627***
V3326 EPA ID: NYP004041661	***149 5TH AVENUE***	***SSE 1/8 - 1/4 (0.234 mi.)***	***EG2787***	***627***
JARNOW CORP EPA ID: NY0000969139	***1 E 33RD ST***	***ENE 1/8 - 1/4 (0.234 mi.)***	***EM2789***	***628***
CON EDISON MANHOLE: EPA ID: NYP004441812	***1 W 34TH ST***	***ENE 1/8 - 1/4 (0.235 mi.)***	***EN2797***	***630***
CON ED EPA ID: NYP004858876	401 9TH AVE FO	NNW 1/8 - 1/4 (0.236 mi.)	EH2800	630
CON EDISON VAULT: 52 EPA ID: NYP004470704	***9 E 26TH ST***	***ESE 1/8 - 1/4 (0.236 mi.)***	***DQ2802***	***631***
CON EDISON MANHOLE 6	***43 W 35TH ST***	***NE 1/8 - 1/4 (0.236 mi.)***	***EB2804***	***631***

EPA ID: NYP004250106				
MICROCOMPUTER PUBLIS	***4 W 20TH ST***	***SSE 1/8 - 1/4 (0.236 mi.)***	***EO2805***	***631***
EPA ID: NYD986871853				
BED BATH & BEYOND #4	620 6TH AVE	S 1/8 - 1/4 (0.237 mi.)	DT2807	632
EPA ID: NYR000234146				
CON EDISON	6 E 27TH ST FRONT OF	E 1/8 - 1/4 (0.238 mi.)	EQ2814	634
EPA ID: NYP004364345				
CON EDISON SERVICE B	***944 BROADWAY***	***SE 1/8 - 1/4 (0.238 mi.)***	***DP2827***	***636***
EPA ID: NYP004367678				
CON EDISON - SERVICE	***33 W 35TH ST***	***NE 1/8 - 1/4 (0.238 mi.)***	***EB2828***	***637***
EPA ID: NYP004292389				
CON EDISON SERVICE B	***474 7TH AVE N OF 35T***	***NNE 1/8 - 1/4 (0.239 mi.)***	***DR2829***	***637***
EPA ID: NYP004264115				
CON EDISON SERVICE B	***245 W 35TH ST E OF 8***	***NNE 1/8 - 1/4 (0.240 mi.)***	***EL2837***	***638***
EPA ID: NYP004264560				
CON EDISON VAULT: 71	***1 W 20TH ST***	***SSE 1/8 - 1/4 (0.240 mi.)***	***EG2840***	***639***
EPA ID: NYP004398590				
CON ED - V 8983	***35 W 35 ST***	***NE 1/8 - 1/4 (0.240 mi.)***	***EB2842***	***639***
EPA ID: NYP004003638				
CON EDISON	405-07 W 9TH AVE & 3	NNW 1/8 - 1/4 (0.240 mi.)	EH2843	640
EPA ID: NYP004521712				
CON EDISON - VAULT V	***3 E 33 ST***	***ENE 1/8 - 1/4 (0.240 mi.)***	***EM2851***	***641***
EPA ID: NYP004130233				
CON EDISON SERVICE B	***949 BROADWAY***	***SE 1/8 - 1/4 (0.241 mi.)***	***DP2853***	***642***
EPA ID: NYP004367694				
CON EDISON SERVICE B	***9 E 31ST ST FRONT OF***	***ENE 1/8 - 1/4 (0.241 mi.)***	***ET2856***	***643***
EPA ID: NYP004367579				
CON EDISON	9-11 E 31ST ST & 5TH	ENE 1/8 - 1/4 (0.241 mi.)	ET2857	643
EPA ID: NYP004523551				
CON EDISON	1 E 23RD ST	SE 1/8 - 1/4 (0.241 mi.)	DZ2865	645
EPA ID: NYP004804241				
CON EDISON SERVICE B	***476 7TH AVE N OF 35T***	***NNE 1/8 - 1/4 (0.241 mi.)***	***DR2866***	***645***
EPA ID: NYP004175097				
EPA ID: NYP004264123				
CONSOLIDATED EDISON	335 5TH AVE VS6278	ENE 1/8 - 1/4 (0.242 mi.)	EM2868	645
EPA ID: NYP004105441				
EPA ID: NYP004791679				
CON EDISON SERVICE B	***258 W 35TH ST E OF 8***	***N 1/8 - 1/4 (0.242 mi.)***	***EU2872***	***646***
EPA ID: NYP004264578				
CON EDISION - V4229	***11 E.26TH ST. 11 E.2***	***ESE 1/8 - 1/4 (0.243 mi.)***	***DQ2874***	***647***
EPA ID: NYP004077327				
CON EDISON SERVICE B	***6 E 32ND ST***	***ENE 1/8 - 1/4 (0.243 mi.)***	***ET2876***	***647***
EPA ID: NYP004355285				
CON EDISON - VAULT V	360 W 34 ST	N 1/8 - 1/4 (0.244 mi.)	DV2878	648
EPA ID: NYP004927069				
CON EDISON	478 7TH AVE N OF 35T	NNE 1/8 - 1/4 (0.244 mi.)	EV2881	649
EPA ID: NYP004264131				
CON EDISON SERVICE B	***478 7TH AVE N OF 35T***	***NNE 1/8 - 1/4 (0.244 mi.)***	***EV2883***	***649***

EPA ID: NYP004264099				
CBS INC EPA ID: NYP000892943	350 5TH AVENUE 83RD	ENE 1/8 - 1/4 (0.244 mi.)	EM2885	649
WNYW TECHNICAL FACIL EPA ID: NYD982744351	***350 FIFTH AVE RM 821***	***ENE 1/8 - 1/4 (0.244 mi.)***	***EM2886***	***650***
WBLS-FM TRANSMITTER/ EPA ID: NYD986889269 EPA ID: NYD986939270	***350 FIFTH AVE***	***ENE 1/8 - 1/4 (0.244 mi.)***	***EM2887***	***650***
COTY INC EPA ID: NYR000245175	350 5TH AVE 14-19 FL	ENE 1/8 - 1/4 (0.244 mi.)	EM2888	650
ABC WPLJ EPA ID: NYD980785554	***350 5TH AVE 85TH FLO***	***ENE 1/8 - 1/4 (0.244 mi.)***	***EM2889***	***650***
ALAC INTERNATIONAL I EPA ID: NYD982742272	***350 5TH AVE***	***ENE 1/8 - 1/4 (0.244 mi.)***	***EM2890***	***651***
WQXR-FM - INTERSTATE EPA ID: NYD986898674	***350 FIFTH AVE RM 810***	***ENE 1/8 - 1/4 (0.244 mi.)***	***EM2891***	***651***
EMPIRE STATE BUILDIN EPA ID: NYR000193144	***350 FIFTH AVE SUITE***	***ENE 1/8 - 1/4 (0.244 mi.)***	***EM2892***	***652***
WNSR-FM EPA ID: NYD986894251	***350 FIFTH AVE RM 820***	***ENE 1/8 - 1/4 (0.244 mi.)***	***EM2895***	***652***
WNCN GAF BROADCASTIN EPA ID: NYD986894434	***350 5TH AVE RM 8512***	***ENE 1/8 - 1/4 (0.244 mi.)***	***EM2898***	***653***
VICSAM INTL LTD EPA ID: NYD981129703	***152 W 36TH ST***	***NNE 1/8 - 1/4 (0.245 mi.)***	***EE2900***	***653***
CON EDISON SERVICE B EPA ID: NYP004263901	***152 W 36TH ST E OF 7***	***NNE 1/8 - 1/4 (0.245 mi.)***	***EE2902***	***654***
CON EDISON MANHOLE: EPA ID: NYP004385423	***7 W 19TH ST***	***SSE 1/8 - 1/4 (0.245 mi.)***	***EO2905***	***655***
AUSTIN KNIGHT INC EPA ID: NYR000021675	***29 W 35TH ST***	***NE 1/8 - 1/4 (0.245 mi.)***	***EB2906***	***655***
JULIUS YOUNG CO EPA ID: NYR000017889	***29 W 35TH ST - 12TH***	***NE 1/8 - 1/4 (0.245 mi.)***	***EB2907***	***655***
INTERNATIONAL DIAL C EPA ID: NYD075253807	***22 WEST 19TH STREET***	***S 1/8 - 1/4 (0.245 mi.)***	***EF2910***	***656***
CON EDISON SERVICE B EPA ID: NYP004263885	***140 W 36TH ST E OF 7***	***NNE 1/8 - 1/4 (0.245 mi.)***	***EE2914***	***657***
CON EDISON SERVICE B EPA ID: NYP004361408	***10-12 E 30 ST FRONT***	***E 1/8 - 1/4 (0.245 mi.)***	***EW2915***	***657***
CON EDISON EPA ID: NYP005240718	141 5TH AVE	SSE 1/8 - 1/4 (0.245 mi.)	EG2917	658
CON EDISON SERVICE B EPA ID: NYP004264586	***262-60 W 35TH ST E O***	***N 1/8 - 1/4 (0.246 mi.)***	***EU2922***	***659***
CON EDISON SERVICE B EPA ID: NYP004263422	***18 W 35TH ST***	***NE 1/8 - 1/4 (0.246 mi.)***	***EN2930***	***661***
CON EDISON VAULT: 13 EPA ID: NYP004435020	***2 W 34TH ST VAULT 13***	***ENE 1/8 - 1/4 (0.247 mi.)***	***EM2934***	***662***
CON EDISON VAULT: 35	***2 W 34TH ST VAULT 35***	***ENE 1/8 - 1/4 (0.247 mi.)***	***EM2935***	***662***

EPA ID: NYP004435012				
CON EDISON EPA ID: NYP004803532	162 W 36TH ST	NNE 1/8 - 1/4 (0.247 mi.)	EE2940	663
CON EDISON SERVICE B EPA ID: NYP004263851	***481 7TH AVE N OF W 3***	***NNE 1/8 - 1/4 (0.247 mi.)***	***EV2943***	***664***
CON EDISON EPA ID: NYP004503397	6 AVE & 18 ST	SSW 1/8 - 1/4 (0.247 mi.)	DT2945	664
CONSOLIDATED EDISON EPA ID: NYP004102968	W 18 ST & 6 AVE	SSW 1/8 - 1/4 (0.247 mi.)	DT2946	665
CON EDISON OTHER SPE EPA ID: NYP004281051	***W 18TH ST BETWN 7TH***	***SSW 1/8 - 1/4 (0.247 mi.)***	***DT2947***	***665***
CON EDISON VAULT 585 EPA ID: NYP004247155	***158 W 36TH ST***	***NNE 1/8 - 1/4 (0.248 mi.)***	***EE2948***	***665***
CON EDISON EPA ID: NYP004597423	158 W 36 ST	NNE 1/8 - 1/4 (0.248 mi.)	EE2950	666
CON EDISON EPA ID: NYP004597415	158 W 36 ST	NNE 1/8 - 1/4 (0.248 mi.)	EE2951	666
CON EDISON VAULT: 58 EPA ID: NYP004259537	***158 W 36TH ST***	***NNE 1/8 - 1/4 (0.248 mi.)***	***EE2952***	***666***
CON EDISON VAULT: 58 EPA ID: NYP004259685	***158 W 36TH ST FRONT***	***NNE 1/8 - 1/4 (0.248 mi.)***	***EE2953***	***666***
CON EDISON MANHOLE 5 EPA ID: NYP004146585	***E 18 ST & AVE C***	***SSW 1/8 - 1/4 (0.248 mi.)***	***DT2954***	***667***
CON EDISON SERVICE B EPA ID: NYP004239859	***72 W 36TH ST***	***NE 1/8 - 1/4 (0.248 mi.)***	***DW2958***	***667***
ELITE ENGRAVING LTD EPA ID: NYR000109785	***247 W 35TH ST SUITE***	***N 1/8 - 1/4 (0.248 mi.)***	***EL2959***	***668***
BIG APPLE SIGN CORP EPA ID: NYR000024521	***247 W 35TH ST***	***N 1/8 - 1/4 (0.248 mi.)***	***EL2960***	***668***
CON EDISON SERVICE B EPA ID: NYP004264040	***126 W 36TH ST E OF 7***	***NNE 1/8 - 1/4 (0.248 mi.)***	***DX2964***	***669***
CON EDISON EPA ID: NYP004829177 EPA ID: NYP004519435	122 W 36TH ST	NNE 1/8 - 1/4 (0.248 mi.)	DX2967	670
CON EDISON SERVICE B EPA ID: NYP004264107	***202 W 36TH ST W OF 7***	***NNE 1/8 - 1/4 (0.249 mi.)***	***EV2971***	***671***
LEES CLEANERS EPA ID: NYD053546511	***935 BROADWAY***	***SE 1/8 - 1/4 (0.249 mi.)***	***EG2973***	***671***
CON EDISON EPA ID: NYP004856413 EPA ID: NYP004263406	2 E 34TH ST	ENE 1/8 - 1/4 (0.250 mi.)	EM2975	672

Lower Elevation	**Address**	**Direction / Distance**	**Map ID**	**Page**
CON EDISON EPA ID: NYP004729879	F/O 259 7 AV	0 - 1/8 (0.000 mi.)	I233	60
CON EDISON	160 W 25TH ST	0 - 1/8 (0.000 mi.)	I234	60

EPA ID: NYP004851602				
CON EDISON EPA ID: NYP004747358	168 W 25TH ST	0 - 1/8 (0.000 mi.)	I236	60
CON EDISON EPA ID: NYP004858066	237 7TH AVE	0 - 1/8 (0.000 mi.)	N256	64
CON EDISON EPA ID: NYP004832347	160 W 24TH ST	0 - 1/8 (0.000 mi.)	N276	68
CON EDISON EPA ID: NYP004508636	227-229 7TH AVE & 23	0 - 1/8 (0.000 mi.)	N277	69
CONSOLIDATED EDISON EPA ID: NYP004105532	162 W 24 ST VS9776	0 - 1/8 (0.000 mi.)	N278	69
CON EDISON EPA ID: NYP004857926	229 7TH AVE	0 - 1/8 (0.000 mi.)	N281	69
CON EDISON EPA ID: NYP004508644	231-233 7TH AVE & 23	0 - 1/8 (0.000 mi.)	N283	70
CIRCLE JEWELRY PRODU EPA ID: NYD986933810	***148 W 24TH ST***	***0 - 1/8 (0.000 mi.)***	***N284***	***70***
CON EDISON EPA ID: NYP004508651	235-237 7TH AVE & 23	0 - 1/8 (0.000 mi.)	N286	70
CON EDISON EPA ID: NYP004858025	233 7TH AVE	0 - 1/8 (0.000 mi.)	N295	72
23 FRENCH DRY CLEANE EPA ID: NYD982716664	***169 W 23RD ST***	***0 - 1/8 (0.000 mi.)***	***O311***	***76***
CON EDISON EPA ID: NYP004508586	143-39 W 23RD ST & 7	0 - 1/8 (0.000 mi.)	R321	78
BELL ATLANTIC-NY EPA ID: NYP000940635	246 W 30TH ST (MANHO	0 - 1/8 (0.000 mi.)	S333	81
CON EDISON EPA ID: NYP004607453	FO 250 W 30 ST	0 - 1/8 (0.000 mi.)	S338	82
M D L CONTRACTING IN EPA ID: NYR000016550	***242 W 30TH ST***	***0 - 1/8 (0.000 mi.)***	***S339***	***82***
CON EDISON EPA ID: NYP004608865	398 8 AV	0 - 1/8 (0.000 mi.)	S342	83
LO-WELL JEWELRY CORP EPA ID: NYD986938579 EPA ID: NYP005195037	***236 W 30TH ST***	***0 - 1/8 (0.000 mi.)***	***T348***	***84***
CON EDISON - VAULT 2 EPA ID: NYP004934939	260 W 29 ST	0 - 1/8 (0.000 mi.)	S349	84
CON EDISON - MANHOLE EPA ID: NYP004973614	258 W 29 ST	0 - 1/8 (0.000 mi.)	S367	88
CON EDISON EPA ID: NYP004716379	F/O 224 W 30TH ST	0 - 1/8 (0.000 mi.)	T370	89
NEIGHBORHOOD CLEANER EPA ID: NYD987026705	***252 W 29TH ST***	***0 - 1/8 (0.000 mi.)***	***T380***	***91***
TRANEL EPA ID: NYR000032441	***245 W 29TH ST 12 FLO***	***0 - 1/8 (0.000 mi.)***	***T382***	***92***
CON EDISON	224 W 30 ST	0 - 1/8 (0.000 mi.)	T386	93

EPA ID: NYP004614905				
CON EDISON EPA ID: NYP004519336	350-352 8TH AVE & 27	0 - 1/8 (0.000 mi.)	W390	93
CONSOLIDATED EDISON EPA ID: NYP004034906	***231 W 29TH ST***	***0 - 1/8 (0.000 mi.)***	***T398***	***95***
SUPREME SPECIALTY CL EPA ID: NY0000261693	***231 W 29TH ST - 4TH***	***0 - 1/8 (0.000 mi.)***	***T400***	***95***
CON EDISON EPA ID: NYP004523387 EPA ID: NYP004861387	250-248 W 29TH ST &	0 - 1/8 (0.000 mi.)	T424	101
CON EDISON - MANHOLE EPA ID: NYP005089022	225 W 29TH ST	0 - 1/8 (0.000 mi.)	T431	102
CON EDISON EPA ID: NYP004519344	346-348 8TH AVE & 27	0 - 1/8 (0.000 mi.)	W433	103
H C L CORP EPA ID: NYD987036498	***214 W 29TH ST***	***0 - 1/8 (0.000 mi.)***	***U435***	***103***
CON EDISON EPA ID: NYP004608873	249 W 28 ST	0 - 1/8 (0.000 mi.)	T443	105
CON EDISON EPA ID: NYP004607313	FO 249 WEST 28 ST	0 - 1/8 (0.000 mi.)	T479	112
FUR PARKING EPA ID: NYR000075325	***241-43 W 28TH ST***	***0 - 1/8 (0.000 mi.)***	***T485***	***114***
BERGS FUR INC EPA ID: NYN008007148	***224 W 29TH ST 7TH FL***	***0 - 1/8 (0.000 mi.)***	***T496***	***116***
CON EDISON EPA ID: NYP004861247	OPP 227 W 28TH ST	0 - 1/8 (0.000 mi.)	AA524	122
213-227 WEST 28TH ST EPA ID: NYR000230821	215-219 W 28TH ST	0 - 1/8 (0.000 mi.)	C530	124
CON EDISON EPA ID: NYP004608881	223 W 28 ST	0 - 1/8 (0.000 mi.)	AA539	125
CON EDISON EPA ID: NYP004861254	223 W 28TH ST	0 - 1/8 (0.000 mi.)	AA542	126
KWIK INTL COLOR LTD EPA ID: NYD001230127	***229 W 28TH ST 8TH &***	***0 - 1/8 (0.000 mi.)***	***C579***	***134***
CON ED EPA ID: NYP004784443	W 25TH ST & 7TH AVE	NW 0 - 1/8 (0.003 mi.)	I610	141
CONSOLIDATED EDISON EPA ID: NYP004104162	7TH AVE & W 26TH ST	NNW 0 - 1/8 (0.003 mi.)	H616	142
FASHION INSTITUTE OF EPA ID: NYR000250290	220 W 28TH ST	N 0 - 1/8 (0.004 mi.)	AA625	144
BELL ATLANTIC NY EPA ID: NYP000941146	W 24TH ST & 7TH AVE	WNW 0 - 1/8 (0.004 mi.)	N627	145
CON ED EPA ID: NYP004859785	W 29TH ST & 8TH AVE	NNW 0 - 1/8 (0.005 mi.)	S634	146
CON EDISON EPA ID: NYP004861270	248 W 28TH ST	NNW 0 - 1/8 (0.006 mi.)	W645	149
CON EDISON	8TH AVE & 28TH ST	NNW 0 - 1/8 (0.006 mi.)	W648	149

EPA ID: NYP004784948				
CON ED EPA ID: NYP004784270 EPA ID: NYP004784468	8TH AVE & W 28 ST	NNW 0 - 1/8 (0.006 mi.)	W651	150
CON EDISON EPA ID: NYP004525069	8TH AVE & 30TH ST	NNW 0 - 1/8 (0.006 mi.)	S659	152
CON EDISON EPA ID: NYP004525077	269-67 W 30TH ST & 8	N 0 - 1/8 (0.007 mi.)	S678	156
CON EDISON VAULT: 82 EPA ID: NYP004360475	***W 23RD ST & 7TH AVE***	***WSW 0 - 1/8 (0.008 mi.)***	***O703***	***161***
CONSOLIDATED EDISON EPA ID: NYP004027686	23RD ST & 7TH AVE	WSW 0 - 1/8 (0.008 mi.)	O705	161
CON EDISON EPA ID: NYP004510038	W 7TH AVE & 23RD ST	WSW 0 - 1/8 (0.008 mi.)	O706	162
CON EDISON - MANHOLE EPA ID: NYP004906269	W 23 ST & 7TH AVE	WSW 0 - 1/8 (0.008 mi.)	O707	162
CON EDISON EPA ID: NYP004860561	355 8TH AVE	NNW 0 - 1/8 (0.009 mi.)	W720	165
CON EDISON EPA ID: NYP004519328	353 8TH AVE & 27TH S	NNW 0 - 1/8 (0.009 mi.)	W729	167
CON EDISON EPA ID: NYP004760724	399 8TH AVE	NNW 0 - 1/8 (0.009 mi.)	S731	167
CON EDISON EPA ID: NYP004508602	142 W 23RD ST & 7TH	S 0 - 1/8 (0.011 mi.)	R736	168
CON EDISON EPA ID: NYP004509782	234 7TH AVE FRONT OF	W 0 - 1/8 (0.014 mi.)	N762	174
CON EDISON EPA ID: NYP004523395	385-387 8TH AVE & 29	NNW 0 - 1/8 (0.014 mi.)	S766	175
CON EDISON EPA ID: NYP004525051	385-387 8TH AVE & 29	NNW 0 - 1/8 (0.014 mi.)	S767	175
CON EDISON EPA ID: NYP004760732	395 8TH AVE	NNW 0 - 1/8 (0.014 mi.)	S768	175
CON EDISON EPA ID: NYP004608907	257 W 30 ST	N 0 - 1/8 (0.015 mi.)	S779	177
BENKAY JEWELRY CO EPA ID: NYD001313097	***259 W 30TH ST***	***N 0 - 1/8 (0.015 mi.)***	***S786***	***179***
W & W JEWELERS INC EPA ID: NYD986972370	***259 W 30TH ST STE 50***	***N 0 - 1/8 (0.015 mi.)***	***S788***	***179***
CON EDISON EPA ID: NYP004607461	263-261 W 30 ST E/O	N 0 - 1/8 (0.015 mi.)	S795	181
252 SEVENTH LLC EPA ID: NY2470000157 EPA ID: NY2474000015	252 SEVENTH AVE	WNW 0 - 1/8 (0.016 mi.)	N830	188
CON EDISON EPA ID: NYP004858108	230 7TH AVE	W 0 - 1/8 (0.017 mi.)	O834	189
CON EDISON EPA ID: NYP004510061	224-226 7TH AVE & 23	W 0 - 1/8 (0.017 mi.)	O836	189
CON EDISON	228-230 7TH AVE & 23	W 0 - 1/8 (0.017 mi.)	O839	190

EPA ID: NYP004510053				
CAPPIELLO KING ASSOC EPA ID: NY0000450932	***148 W 23RD ST STE 1B***	***SW 0 - 1/8 (0.019 mi.)***	***R850***	***192***
CON ED EPA ID: NYP004846661	207 W 27TH ST VAULT4	N 0 - 1/8 (0.023 mi.)	C865	196
CON ED EPA ID: NYP004846695	207 W 27TH ST VAULT1	N 0 - 1/8 (0.023 mi.)	C866	196
CON ED EPA ID: NYP004846646	207 W 27TH ST VAULT8	N 0 - 1/8 (0.023 mi.)	C869	196
CON EDISON V0019 EPA ID: NYP004043113	***207 W 27 ST***	***N 0 - 1/8 (0.023 mi.)***	***C873***	***197***
CON ED EPA ID: NYP004846679	207 W 27TH ST VAULT2	N 0 - 1/8 (0.023 mi.)	C874	197
CON EDISON EPA ID: NYP004858926	205 W 23RD ST	W 0 - 1/8 (0.024 mi.)	O878	198
D & B REPRODUCTIONS EPA ID: NYD986929610	***207 W 25TH ST***	***NW 0 - 1/8 (0.025 mi.)***	***I883***	***199***
DARBERT CORP EPA ID: NYD986873149	***207 W 25TH ST***	***NW 0 - 1/8 (0.025 mi.)***	***I884***	***200***
CONSOLIDATED EDISON EPA ID: NYP004130753	208 14 W 23RD ST V60	W 0 - 1/8 (0.027 mi.)	O891	201
CONSLIDATED EDISON EPA ID: NYP004128815	V6081-F/O 208 W 23RD	W 0 - 1/8 (0.027 mi.)	O892	201
CON EDISON EPA ID: NYP004607503	FO 204 W 26 ST	NNW 0 - 1/8 (0.031 mi.)	I905	204
NYC PUBLIC LIBRARY - EPA ID: NYR000079244	***209 W 23RD ST***	***W 0 - 1/8 (0.033 mi.)***	***O910***	***205***
CON EDISON EPA ID: NYP004510087	209-207 W 23RD ST &	W 0 - 1/8 (0.033 mi.)	O912	206
CON ED - V 1321 EPA ID: NYP004006086	***200 W 25 ST***	***NW 0 - 1/8 (0.034 mi.)***	***AG916***	***206***
CON EDISON EPA ID: NYP004730222	200 W 25TH ST	NW 0 - 1/8 (0.034 mi.)	AG919	207
CON EDISON EPA ID: NYP004860496	200 W 27TH ST	NNW 0 - 1/8 (0.035 mi.)	H923	208
FASHION INSTITUTE OF EPA ID: NYR000077446	***W 27TH ST***	***NNW 0 - 1/8 (0.039 mi.)***	***AJ935***	***210***
CON EDISON AT FASHIO EPA ID: NYR000076406	***227 W 27TH ST***	***NNW 0 - 1/8 (0.039 mi.)***	***AJ936***	***211***
CON EDISON - VS 1798 EPA ID: NYP004110771	***245 W. 27TH ST.***	***NNW 0 - 1/8 (0.040 mi.)***	***AJ944***	***213***
CON EDISON EPA ID: NYP004756029	213 W 26TH	NNW 0 - 1/8 (0.045 mi.)	AJ999	225
CON EDISON EPA ID: NYP004510046	213-215 7TH AVE & 22	WSW 0 - 1/8 (0.046 mi.)	AN1017	229
CON EDISON - VAULT 6	***208 WEST 23 ST***	***W 0 - 1/8 (0.048 mi.)***	***AN1031***	***233***

EPA ID: NYP004130688				
CON EDISON EPA ID: NYP004747291	211 7TH AVE & WAVERL	SW 0 - 1/8 (0.050 mi.)	AN1045	235
CON EDISON EPA ID: NYP004608899	311 W 29 ST	NNW 0 - 1/8 (0.052 mi.)	AV1071	241
CON EDISON EPA ID: NYP004845190	8TH AVE & W 27TH ST	NNW 0 - 1/8 (0.052 mi.)	AU1075	242
CON ED EPA ID: NYP004784476	8TH AVE & W 27TH ST	NNW 0 - 1/8 (0.052 mi.)	AU1078	243
CON EDISON SERVICE B EPA ID: NYP004299715	***209 7TH AVE FRONT OF***	***SW 0 - 1/8 (0.053 mi.)***	***AN1084***	***244***
CON EDISON EPA ID: NYP004514709	240-36 W 27TH ST & 8	NNW 0 - 1/8 (0.053 mi.)	AJ1104	248
PENN HOUSE CLEANERS EPA ID: NYD101125805	***339 8TH AVE***	***NW 0 - 1/8 (0.054 mi.)***	***AU1109***	***249***
CON EDISON EPA ID: NYP004506911 EPA ID: NYP004861205	221-219 W 23RD ST &	W 0 - 1/8 (0.058 mi.)	AK1124	253
CON EDISON EPA ID: NYP004608964	OPP 213 W 22 ST	WSW 0 - 1/8 (0.058 mi.)	AN1125	253
CON EDISON EPA ID: NYP004164661	***220 W 27TH ST***	***NNW 0 - 1/8 (0.061 mi.)***	***AJ1153***	***259***
CON EDISON EPA ID: NYP004514600	230-228 W 27TH ST &	NNW 0 - 1/8 (0.062 mi.)	AJ1155	260
CON EDISON EPA ID: NYP004601944	F/O 217 W 22 ST	WSW 0 - 1/8 (0.062 mi.)	AN1156	260
CON EDISON EPA ID: NYP004506952	214-09 W 23RD ST & 8	W 0 - 1/8 (0.065 mi.)	BA1200	270
GRAPHIC SPECIALTIES EPA ID: NYD986898757	***150 W 22ND ST 6TH FL***	***SW 0 - 1/8 (0.072 mi.)***	***AS1236***	***278***
MIMI DI N INC EPA ID: NYD986936375	***140 W 22ND ST 5TH FL***	***SSW 0 - 1/8 (0.072 mi.)***	***AS1240***	***279***
GOLD VALET EAST INC EPA ID: NYD986908093	***140 W 22ND ST***	***SSW 0 - 1/8 (0.072 mi.)***	***AS1241***	***279***
CON EDISON EPA ID: NYP005013990	216 W 23RD ST	W 0 - 1/8 (0.072 mi.)	BA1247	281
CON EDISON EPA ID: NYP004506929	220-218 W 23RD ST &	W 0 - 1/8 (0.075 mi.)	BA1271	286
CON EDISON EPA ID: NYP004516175	331-333 8TH AVE & 26	NW 0 - 1/8 (0.076 mi.)	AU1281	288
NYC DEPT OF EDUCATIO EPA ID: NYR000069468	***225 W 24TH ST***	***WNW 0 - 1/8 (0.077 mi.)***	***AK1283***	***289***
CON EDISION - SB#213 EPA ID: NYP004077681	***201 W 131 STREET & 7***	***SW 0 - 1/8 (0.077 mi.)***	***AN1297***	***292***
CON EDISON EPA ID: NYP004511499	199-201 7TH AVE & 21	SW 0 - 1/8 (0.079 mi.)	AN1322	297
CVS PHARMACY #10613	5 PENN PLZ	W 0 - 1/8 (0.081 mi.)	AK1343	302

EPA ID: NYR000222356				
CON ED EPA ID: NYP004402160	325 W 29TH ST	NNW 0 - 1/8 (0.082 mi.)	AV1345	302
CON EDISON - VAULT 8 EPA ID: NYP004133757	***325 W 29 ST***	***NNW 0 - 1/8 (0.082 mi.)***	***AV1346***	***302***
CON ED EPA ID: NYP004402152	325 W 29TH ST	NNW 0 - 1/8 (0.082 mi.)	AV1347	303
M G I OF NEW YORK EPA ID: NYD987026028	***322 EIGHTH AVE***	***NW 0 - 1/8 (0.088 mi.)***	***AU1380***	***310***
CON EDISON EPA ID: NYP004604534	FO 191 7 AVE	SW 0 - 1/8 (0.088 mi.)	AN1386	311
CON EDISON V9203 EPA ID: NYP004034427	***233 W 22ND ST***	***W 0 - 1/8 (0.088 mi.)***	***BA1389***	***312***
CON EDISON EPA ID: NYP004506945	239-35 W 23RD ST & 8	W 0 - 1/8 (0.089 mi.)	BA1391	312
CON EDISON SERVICE B EPA ID: NYP004288023	***239 W 23RD ST FRONT***	***W 0 - 1/8 (0.089 mi.)***	***BA1392***	***313***
CON EDISON EPA ID: NYP004514758	263-53 W 26TH ST & 8	NW 0 - 1/8 (0.089 mi.)	AU1393	313
SCHOOL OF VISUAL ART EPA ID: NYR000153106	***133-141 W 21ST ST***	***SSW 0 - 1/8 (0.096 mi.)***	***BB1435***	***322***
CON ED - V 5536 EPA ID: NYP004006060	***133 W 21ST ST V 5536***	***SSW 0 - 1/8 (0.096 mi.)***	***BB1437***	***323***
CON EDISON EPA ID: NYP004858074	117 W 21ST ST	SSW 0 - 1/8 (0.097 mi.)	BB1442	324
PIERMONT CLEANERS EPA ID: NYD980778708	***188 7TH AVE***	***WSW 0 - 1/8 (0.097 mi.)***	***BK1443***	***324***
CON EDISON EPA ID: NYP004516191	335 8TH AVE & 26TH S	NW 0 - 1/8 (0.098 mi.)	AU1458	328
CON EDISON EPA ID: NYP004516209	329 8TH AVE & 26TH S	NW 0 - 1/8 (0.098 mi.)	AU1459	328
CON EDISON EPA ID: NYP004514584	323 8TH AVE & 26TH S	NW 0 - 1/8 (0.098 mi.)	AU1461	328
CON EDISON EPA ID: NYP004516183	337 8TH & 26TH ST	NW 0 - 1/8 (0.098 mi.)	AU1463	329
CON EDISON EPA ID: NYP005022603	189 7TH AVE	SW 0 - 1/8 (0.099 mi.)	BK1468	330
ANN SERVICE CORP EPA ID: NY0000376079	***161 W 21ST ST***	***SW 0 - 1/8 (0.099 mi.)***	***BN1472***	***330***
CON EDISON EPA ID: NYP004841900	8TH AVE & W 26TH ST	NW 0 - 1/8 (0.099 mi.)	AU1478	332
SCHOOL OF VISUAL ART EPA ID: NYD986974459	***141 W 21ST ST***	***SSW 0 - 1/8 (0.099 mi.)***	***BB1481***	***333***
125 WEST 21ST STREET EPA ID: NYR000136846	***121-129 W 21ST ST***	***SSW 0 - 1/8 (0.100 mi.)***	***BB1482***	***333***
CON EDISON	119-17 W 21ST ST & 7	SSW 0 - 1/8 (0.100 mi.)	BB1483	333

EPA ID: NYP004511416				
CON EDISON EPA ID: NYP004402574	201 W 21ST ST	WSW 0 - 1/8 (0.103 mi.)	BK1515	340
CON EDISON EPA ID: NYP004508529	201 W 21ST ST FRONT	WSW 0 - 1/8 (0.103 mi.)	BK1516	340
CON EDISON SERVICE B EPA ID: NYP004454260	***209 W 21ST ST***	***WSW 0 - 1/8 (0.104 mi.)***	***BK1527***	***343***
CON EDISON EPA ID: NYP004514667	239-25 W 25TH ST & 8	NW 0 - 1/8 (0.104 mi.)	BF1528	343
CON EDISON EPA ID: NYP004514659	239-25 W 24TH ST & 8	WNW 0 - 1/8 (0.106 mi.)	BL1536	345
CON EDISON EPA ID: NYP004514956	250 W 25TH ST	NW 0 - 1/8 (0.106 mi.)	BF1540	346
CONSOLIDATED EDISON EPA ID: NYP004143079	250 W 25TH ST MH4678	NW 0 - 1/8 (0.106 mi.)	BF1541	346
CON EDISON EPA ID: NYP004511572	254-252 W 26TH ST &	NW 0 - 1/8 (0.108 mi.)	AY1558	350
CHELSEA GREEN EPA ID: NYR000184218	***260 W 26TH ST***	***NW 0 - 1/8 (0.108 mi.)***	***AY1561***	***350***
CON EDISON EPA ID: NYP004604542 EPA ID: NYP004605937	7 AVE & W 21 ST	SW 0 - 1/8 (0.108 mi.)	BK1562	351
CON EDISON SERVICE B EPA ID: NYP004288015	***246 W 23RD ST OPPOSI***	***W 0 - 1/8 (0.110 mi.)***	***BA1587***	***356***
CON EDISON EPA ID: NYP004605929	F/O 148 W 21 ST	SW 0 - 1/8 (0.118 mi.)	BN1648	370
CON EDISON EPA ID: NYP004604518	FO 128 W 21 ST	SSW 0 - 1/8 (0.118 mi.)	BB1649	370
CON EDISON EPA ID: NYP004604500	FO 124 W 21 ST	SSW 0 - 1/8 (0.118 mi.)	BB1652	371
CON EDISON EPA ID: NYP004604526	FO 112 W 21 ST	SSW 0 - 1/8 (0.119 mi.)	BB1654	371
CON EDISON EPA ID: NYP004508511	200 W 21ST ST FRONT	SW 0 - 1/8 (0.120 mi.)	BK1661	373
CON EDISON EPA ID: NYP004660122	F/O 150 WEST 21 ST	SW 0 - 1/8 (0.121 mi.)	BN1671	375
ELBERT HOLDING CORP EPA ID: NYD987029576	***142 W 21ST ST***	***SSW 0 - 1/8 (0.121 mi.)***	***BN1672***	***375***
VISION GRAPHIC EPA ID: NY0001001734	***132 W 21ST ST***	***SSW 0 - 1/8 (0.121 mi.)***	***BN1682***	***378***
SCHOOL OF VISUAL ART EPA ID: NYR000174649	***132-136 WEST 21ST ST***	***SSW 0 - 1/8 (0.121 mi.)***	***BN1684***	***378***
SWAN'S II CLEANERS EPA ID: NYD986872281	***181 7TH AVENUE***	***SW 0 - 1/8 (0.122 mi.)***	***BK1689***	***379***
CON EDISON EPA ID: NYP004507091	180-182 W 7TH AVE &	SW 0 - 1/8 (0.124 mi.)	BK1699	382
CON EDISON SERVICE B	***252 W 23RD ST OPPOSI***	***W 0 - 1/8 (0.124 mi.)***	***BW1701***	***382***

EPA ID: NYP004288007				
CON EDISON EPA ID: NYP004514642	313-15 8TH AVE & 25T	NW 1/8 - 1/4 (0.126 mi.)	CA1732	389
CON EDISON EPA ID: NYP004514949	259 W 25TH ST	NW 1/8 - 1/4 (0.127 mi.)	BF1739	390
CON EDISON EPA ID: NYP004607487	FO 349 W 29 ST	NNW 1/8 - 1/4 (0.131 mi.)	CB1753	393
CON EDISON SERVICE B EPA ID: NYP004287991	***263 W 23RD ST***	***WNW 1/8 - 1/4 (0.131 mi.)***	***BL1754***	***394***
CON EDISON EPA ID: NYP004601845	F/O 220 W 21 ST	WSW 1/8 - 1/4 (0.136 mi.)	CC1774	399
CON ED EPA ID: NYP004812558	256 W 23RD ST	W 1/8 - 1/4 (0.139 mi.)	BW1800	405
CON EDISON EPA ID: NYP004812588	256 W 23RD ST	W 1/8 - 1/4 (0.139 mi.)	BW1801	405
CON EDISON EPA ID: NYP004507117	171-77 7TH AVE & 20T	SW 1/8 - 1/4 (0.140 mi.)	CE1805	406
CON EDISON EPA ID: NYP004507141	171-177 7TH AVE & 20	SW 1/8 - 1/4 (0.140 mi.)	CE1806	406
CON EDISON EPA ID: NYP004507471	135 W 20TH ST	SSW 1/8 - 1/4 (0.142 mi.)	CF1819	409
CON EDISON EPA ID: NYP004504387	129 W 20 ST	SSW 1/8 - 1/4 (0.142 mi.)	CF1821	409
CON EDISON EPA ID: NYP004504288	121 W 20 ST	SSW 1/8 - 1/4 (0.142 mi.)	CF1822	409
CON EDISON EPA ID: NYP004514675	264-62 W 24TH ST & 8	WNW 1/8 - 1/4 (0.144 mi.)	BL1850	416
CON EDISON EPA ID: NYP004601852	F/O 239 W 21 ST	WSW 1/8 - 1/4 (0.145 mi.)	CC1875	421
CON EDISON EPA ID: NYP004605838	F/O 346 W 26 ST	NW 1/8 - 1/4 (0.146 mi.)	CL1877	422
CON EDISON EPA ID: NYP004164802	***W 25TH ST & 8TH AVE***	***NW 1/8 - 1/4 (0.149 mi.)***	***CA1909***	***429***
CON EDISON EPA ID: NYP004793519	W 25TH ST & 8TH AVE	NW 1/8 - 1/4 (0.149 mi.)	CA1911	429
CON EDISON EPA ID: NYP004507489	165 W 20TH ST	SW 1/8 - 1/4 (0.150 mi.)	CE1912	430
CON EDISON EPA ID: NYP004736468	165 W 20 ST	SW 1/8 - 1/4 (0.150 mi.)	CE1913	430
CON EDISON EPA ID: NYP004728739	F/O 260 W 22 ST	W 1/8 - 1/4 (0.154 mi.)	BW1928	433
CON EDISON EPA ID: NYP004514691	309-307 W 25TH ST &	NW 1/8 - 1/4 (0.154 mi.)	CA1929	433
CON EDISON EPA ID: NYP004777876	7TH AVE & 20TH ST	SW 1/8 - 1/4 (0.154 mi.)	CE1930	434
CON EDISON	20TH ST & 7TH AVE	SW 1/8 - 1/4 (0.154 mi.)	CE1931	434

EPA ID: NYP004736450 EPA ID: NYP004791380				
CONSOLIDATED EDISON EPA ID: NYP004120804	20 ST & 7TH AVE MH64	SW 1/8 - 1/4 (0.154 mi.)	CE1941	436
CON EDISON EPA ID: NYP004610739	219 W 20 ST	WSW 1/8 - 1/4 (0.155 mi.)	CQ1953	439
CON EDISON EPA ID: NYP004728648	262 W 22ND ST	W 1/8 - 1/4 (0.158 mi.)	BW1990	447
CON EDISON EPA ID: NYP004533790	319 W 25TH ST	NW 1/8 - 1/4 (0.159 mi.)	CA1996	448
CON EDISON EPA ID: NYP004261384	F/O 251 W 21ST ST	W 1/8 - 1/4 (0.162 mi.)	CC2034	457
M & N CLEANERS EPA ID: NYD981081904	***292 EIGHTH AVE #1***	***WNW 1/8 - 1/4 (0.162 mi.)***	***CA2035***	***457***
CON EDISON EPA ID: NYP004507497	150 W 20TH ST	SSW 1/8 - 1/4 (0.163 mi.)	CE2039	458
CON EDISON EPA ID: NYP004504296	128 W 20 ST	SSW 1/8 - 1/4 (0.163 mi.)	CF2042	459
CON EDISON EPA ID: NYP004494381	110 W 20TH ST	SSW 1/8 - 1/4 (0.163 mi.)	CJ2044	459
CON EDISON EPA ID: NYP004504270	118 W 20 ST	SSW 1/8 - 1/4 (0.164 mi.)	CF2045	460
CON EDISION - V6960 EPA ID: NYP004079240	***F/O 200 W.20TH ST. F***	***SW 1/8 - 1/4 (0.164 mi.)***	***CE2048***	***460***
CON EDISON EPA ID: NYP004726881	266-264 W 22ND ST &	W 1/8 - 1/4 (0.164 mi.)	BW2053	461
RITE AID #04195 EPA ID: NYR000188615	***282 8TH AVE***	***WNW 1/8 - 1/4 (0.165 mi.)***	***CW2057***	***462***
CVS PHARMACY #0601 EPA ID: NYR000193516	***272 8TH AVE***	***WNW 1/8 - 1/4 (0.165 mi.)***	***CW2060***	***463***
CON EDISON EPA ID: NYP004599098	264-62 W 15 ST & 8TH	WNW 1/8 - 1/4 (0.166 mi.)	CW2062	464
CON EDISON EPA ID: NYP004507505	134 W 20TH ST	SSW 1/8 - 1/4 (0.166 mi.)	CF2070	465
NISHI CLEANERS EPA ID: NYD981559545	***244 8TH AVE***	***W 1/8 - 1/4 (0.168 mi.)***	***CX2077***	***467***
CON EDISON - GAS DRI EPA ID: NYP005140538	156 W 20TH ST	SW 1/8 - 1/4 (0.168 mi.)	CE2084	469
CONSOLIDATED EDISON EPA ID: NYP004101606	V4493-F/O 290 9TH AV	NW 1/8 - 1/4 (0.170 mi.)	CU2088	470
CONSOLIDATED EDISON EPA ID: NYP004101614	MH39730-F/O 290 9TH	NW 1/8 - 1/4 (0.170 mi.)	CU2089	470
CON EDISON EPA ID: NYP004499133	316-314 18 ST & 9TH	NNW 1/8 - 1/4 (0.172 mi.)	CB2105	473
CON EDISON - MANHOLE EPA ID: NYP005125182	330 9TH AVE	NNW 1/8 - 1/4 (0.172 mi.)	CB2114	475
CON EDISON	24TH ST & 8TH AVE	WNW 1/8 - 1/4 (0.174 mi.)	CW2127	478

EPA ID: NYP004792768				
CON EDISON EPA ID: NYP004517728	9TH AVE & 28TH ST	NW 1/8 - 1/4 (0.175 mi.)	CU2144	482
CON EDISON EPA ID: NYP004516431	W 28TH ST & 9TH AVE	NW 1/8 - 1/4 (0.175 mi.)	CU2145	482
CON EDISON OTHER - S EPA ID: NYP004422382	***W 29TH ST & 9TH AVE***	***NNW 1/8 - 1/4 (0.175 mi.)***	***CU2147***	***482***
NYCT - MH 1027 EPA ID: NYP000975258	23RD ST & 8TH AVE	WNW 1/8 - 1/4 (0.176 mi.)	CX2165	487
CON EDISON EPA ID: NYP004511424	8TH AVE & 23RD ST	WNW 1/8 - 1/4 (0.176 mi.)	CX2168	487
CON EDISON EPA ID: NYP004793493	W 23RD ST & 8TH AVE	WNW 1/8 - 1/4 (0.176 mi.)	CX2169	488
MTA NYCT - 23RD STRE EPA ID: NYR000168245	23RD ST & 8TH AVE	WNW 1/8 - 1/4 (0.176 mi.)	CX2171	488
GREAT BEAR EPA ID: NYD981874878	***9TH AVE & 30TH ST***	***NNW 1/8 - 1/4 (0.177 mi.)***	***DC2175***	***489***
CON EDISON EPA ID: NYP004795365	9TH AVE & 30TH ST	NNW 1/8 - 1/4 (0.177 mi.)	DC2177	489
STYLEART ENGRAVING C EPA ID: NYD986998094	***216 W 20TH ST***	***WSW 1/8 - 1/4 (0.177 mi.)***	***CQ2182***	***490***
CON EDISON EPA ID: NYP004605820	F/O 352 W 26 ST	NW 1/8 - 1/4 (0.177 mi.)	DE2183	491
CON EDISON - VAULT 1 EPA ID: NYP005125240	331 9TH AVE	NNW 1/8 - 1/4 (0.180 mi.)	DC2205	495
US POSTAL SERVICE - EPA ID: NYD986892990	***341 9TH AVE***	***NNW 1/8 - 1/4 (0.180 mi.)***	***DC2208***	***496***
USPS - MORGAN P&DC EPA ID: NY6180000147 EPA ID: NYD000936385	***341 9TH AVE***	***NNW 1/8 - 1/4 (0.180 mi.)***	***DC2211***	***497***
CONSOLIDATED EDISON EPA ID: NYP004043311	341 9 AVE	NNW 1/8 - 1/4 (0.180 mi.)	DC2213	497
CON EDISON EPA ID: NYP004504411	OP 156 7 AVE	SW 1/8 - 1/4 (0.182 mi.)	CE2232	501
CON EDISON EPA ID: NYP004504395	156 7 AVE	SW 1/8 - 1/4 (0.182 mi.)	CE2233	501
CON EDISON EPA ID: NYP004204293	***222 W 20TH ST***	***WSW 1/8 - 1/4 (0.183 mi.)***	***CQ2239***	***503***
CON EDISON EPA ID: NYP004509931	8TH AVE & 22ND ST	W 1/8 - 1/4 (0.186 mi.)	CX2289	514
CON EDISON EPA ID: NYP004792693	22ND ST & 8TH AVE	W 1/8 - 1/4 (0.186 mi.)	CX2292	515
CON ED EPA ID: NYP004859793	367 WEST 26TH ST	NW 1/8 - 1/4 (0.188 mi.)	DE2309	519
CON EDISON VAULT: 85 EPA ID: NYP004398798	***121 W 19TH ST V 8547***	***SSW 1/8 - 1/4 (0.188 mi.)***	***DK2315***	***520***
NEW YORK PIARO	121 W 19TH ST	SSW 1/8 - 1/4 (0.188 mi.)	DK2316	520

EPA ID: NYP000953364				
CON EDISON VAULT: 64 EPA ID: NYP004398772	***121 W 19TH ST V 6439***	***SSW 1/8 - 1/4 (0.188 mi.)***	***DK2317***	***520***
CON EDISON VAULT: 60 EPA ID: NYP004398780	***121 W 19TH ST V 6032***	***SSW 1/8 - 1/4 (0.188 mi.)***	***DK2318***	***521***
CON EDISON V6439 EPA ID: NYP004045498	***121 W 19TH ST***	***SSW 1/8 - 1/4 (0.188 mi.)***	***DK2319***	***521***
KALTECH INDUSTRIES EPA ID: NY0000071779	***123 W 19 ST***	***SSW 1/8 - 1/4 (0.191 mi.)***	***DJ2332***	***524***
CON EDISON - MANHOLE EPA ID: NYP004887014	119 W 19 ST	SSW 1/8 - 1/4 (0.192 mi.)	DK2333	525
CON EDISON MANHOLE 3 EPA ID: NYP004234605	***119 W 19TH ST***	***SSW 1/8 - 1/4 (0.192 mi.)***	***DK2334***	***525***
NYNEX EPA ID: NYP000908186	FRONT OF 357 W 25TH	NW 1/8 - 1/4 (0.192 mi.)	CL2350	529
CON EDISON EPA ID: NYP004600391	214-212 W 15 ST & 8T	W 1/8 - 1/4 (0.194 mi.)	DD2357	530
CON EDISON EPA ID: NYP004504429	OP 152 7 AVE	SW 1/8 - 1/4 (0.194 mi.)	DM2359	530
CON EDISON EPA ID: NYP004599080	237-235 W 15 ST & 8T	W 1/8 - 1/4 (0.194 mi.)	CX2367	532
CON EDISON MANHOLE 5 EPA ID: NYP004140109	***W 19TH ST & 7TH AVE***	***SW 1/8 - 1/4 (0.200 mi.)***	***DM2411***	***542***
CONSOLIDATED EDISON EPA ID: NYP004235800	7TH AVE & W 19TH ST	SW 1/8 - 1/4 (0.200 mi.)	DM2412	542
CONSOLIDATED EDISON EPA ID: NYP004235191	W. 19 ST. & 7 AVENUE	SW 1/8 - 1/4 (0.200 mi.)	DM2413	542
CON EDISON MANHOLE M EPA ID: NYP004234191	***7TH AVE & 19TH ST MH***	***SW 1/8 - 1/4 (0.200 mi.)***	***DM2418***	***543***
PS 33M EPA ID: NYR000049189	***281 9TH AVENUE***	***NW 1/8 - 1/4 (0.201 mi.)***	***DS2428***	***546***
219 WEST 19 DEVELOPM EPA ID: NYR000095935	***219 W 19TH ST***	***SW 1/8 - 1/4 (0.201 mi.)***	***CQ2439***	***548***
CON ED EPA ID: NYP004859744	W 26TH ST & 9TH AVE	NW 1/8 - 1/4 (0.202 mi.)	DE2448	550
CON EDISON EPA ID: NYP004601894	FO 231 W 19 ST	WSW 1/8 - 1/4 (0.206 mi.)	DU2474	556
CON EDISON EPA ID: NYP004601860	8TH AVE & W 21 ST	W 1/8 - 1/4 (0.206 mi.)	DD2488	559
CON EDISON MANHOLE 3 EPA ID: NYP004143947	***W 21ST ST & 8TH AVE***	***W 1/8 - 1/4 (0.207 mi.)***	***DD2504***	***563***
NYCDDC - ENGINE CO # EPA ID: NYP000938381	150 WEST 19TH STREET	SW 1/8 - 1/4 (0.210 mi.)	DJ2561	575
CON EDISON EPA ID: NYP004504510	124 W 19 ST	SSW 1/8 - 1/4 (0.210 mi.)	DK2574	578
CON EDISON SERVICE B	***144 W 19TH ST***	***SSW 1/8 - 1/4 (0.213 mi.)***	***DJ2588***	***581***

EPA ID: NYP004234423				
CON EDISON - W. 19TH EPA ID: NYR000026559	***147 7TH AVE***	***SW 1/8 - 1/4 (0.213 mi.)***	***DJ2590***	***581***
NYC DOHMH CHELSEA HE EPA ID: NYR000213371	***303 9TH AVE***	***NW 1/8 - 1/4 (0.213 mi.)***	***DS2591***	***582***
CON EDISON VAULT: 94 EPA ID: NYP004398822	***206 W 19TH ST***	***SW 1/8 - 1/4 (0.213 mi.)***	***DM2593***	***582***
CON EDISON EPA ID: NYP004508719	316 W 23RD ST & 9TH	WNW 1/8 - 1/4 (0.216 mi.)	DY2611	587
CON EDISON EPA ID: NYP004508701	318 W 23RD ST & 9TH	WNW 1/8 - 1/4 (0.216 mi.)	DY2612	587
CON EDISON EPA ID: NYP004603197	OPP 141 7TH AVE	SW 1/8 - 1/4 (0.218 mi.)	DM2628	590
CON EDISON - MANHOLE EPA ID: NYP004854937	256 W 20TH ST	WSW 1/8 - 1/4 (0.220 mi.)	DU2647	594
CON EDISON EPA ID: NYP004777918	258 W 20TH ST	WSW 1/8 - 1/4 (0.221 mi.)	DU2654	596
OTHER SIGN CO THE EPA ID: NYD986885747	***220 W 19TH ST***	***SW 1/8 - 1/4 (0.222 mi.)***	***DM2671***	***600***
CON EDISON EPA ID: NYP004858819	320 W 23 ST	WNW 1/8 - 1/4 (0.222 mi.)	DY2678	602
LUIS PHILLIP CLEANER EPA ID: NYD981083371	320 W 23RD ST	WNW 1/8 - 1/4 (0.222 mi.)	DY2682	603
CON EDISON EPA ID: NYP004509808	323-11 W 23RD ST & 9	WNW 1/8 - 1/4 (0.223 mi.)	DY2705	608
TANASEYBERT LLC EPA ID: NYD051558518	***263 9TH AVE***	***NW 1/8 - 1/4 (0.226 mi.)***	***DS2726***	***613***
CON EDISON EPA ID: NYP004171039	***138 7TH AVE***	***SW 1/8 - 1/4 (0.228 mi.)***	***DM2747***	***618***
CON EDISON EPA ID: NYP004671822	400 W 26TH ST	NW 1/8 - 1/4 (0.229 mi.)	DS2749	618
CON EDISON EPA ID: NYP004701348	W 25 ST & 9 AVE	WNW 1/8 - 1/4 (0.230 mi.)	EI2756	620
CON EDISON EPA ID: NYP004858801	322 W 23RD ST	WNW 1/8 - 1/4 (0.231 mi.)	DY2765	622
RITE AID #10531 EPA ID: NYR000188748	***195 8TH AVE***	***WSW 1/8 - 1/4 (0.232 mi.)***	***EJ2776***	***625***
CON EDISON EPA ID: NYP004605911	FO 324 W 23RD ST	WNW 1/8 - 1/4 (0.233 mi.)	DY2779	626
CON EDISON EPA ID: NYP004508685	324-22 W 23RD ST & 9	WNW 1/8 - 1/4 (0.233 mi.)	DY2780	626
CON EDISON EPA ID: NYP004504262	155 WEST 18TH ST.	SSW 1/8 - 1/4 (0.235 mi.)	DJ2793	629
CON EDISON EPA ID: NYP004514725	406-00 W 26TH ST & 1	NW 1/8 - 1/4 (0.235 mi.)	DS2799	630
CON EDISON - MANHOLE	326 W 23RD ST	WNW 1/8 - 1/4 (0.237 mi.)	DY2810	633

EPA ID: NYP005115142				
CON ED - V 1955 EPA ID: NYP000930552	***167 W 18TH ST***	***SW 1/8 - 1/4 (0.237 mi.)***	***EP2812***	***633***
CELIMAR CLEANERS EPA ID: NYD987013240	***188 8TH AVE***	***WSW 1/8 - 1/4 (0.241 mi.)***	***EJ2855***	***642***
EXPANSION GROUP THE EPA ID: NYR000120170	***406 W 31ST ST - BASE***	***NNW 1/8 - 1/4 (0.241 mi.)***	***ER2858***	***643***
JAMES BANYON PHOTO E EPA ID: NYR000017285	***406 W 31ST ST***	***NNW 1/8 - 1/4 (0.241 mi.)***	***ER2861***	***644***
CON EDISION - MH 328 EPA ID: NYP004084133	***W18 BETWEEN 6TH & 7T***	***SW 1/8 - 1/4 (0.246 mi.)***	***EP2931***	***661***
BELL ATLANTIC-NY EPA ID: NYP000941773	18TH & 7TH AVE (SW)	SW 1/8 - 1/4 (0.246 mi.)	EP2932	661
MTA NYCT - 18TH STRE EPA ID: NYR000203000	***7TH AVE & W 18TH ST***	***SW 1/8 - 1/4 (0.246 mi.)***	***EP2933***	***661***

CT MANIFEST: A review of the CT MANIFEST list, as provided by EDR, and dated 02/05/2024 has revealed that there is 1 CT MANIFEST site within approximately 0.25 miles of the target property.

Lower Elevation	Address	Direction / Distance	Map ID	Page
F & T JEWELRY CO EPA Id: CTP000001982	220 W 19TH ST	SW 1/8 - 1/4 (0.222 mi.)	DM2673	600

MI MANIFEST: A review of the MI MANIFEST list, as provided by EDR, and dated 06/30/2018 has revealed that there is 1 MI MANIFEST site within approximately 0.25 miles of the target property.

Equal/Higher Elevation	Address	Direction / Distance	Map ID	Page
Not reported	7TH AVE AND 31ST ST	NNE 0 - 1/8 (0.008 mi.)	V700	160

PA MANIFEST: A review of the PA MANIFEST list, as provided by EDR, and dated 06/30/2018 has revealed that there are 11 PA MANIFEST sites within approximately 0.25 miles of the target property.

Equal/Higher Elevation	Address	Direction / Distance	Map ID	Page
CON EDISON Generator EPA Id: NYP004717898	145 W 31ST ST	NNE 0 - 1/8 (0.016 mi.)	X799	182
MOYNIHAN STATION DEV Generator EPA Id: NYR000199372	421 8TH AVE	N 0 - 1/8 (0.046 mi.)	AL1014	228
GRANT GREENSPAN - 24 Generator EPA Id: NYD981130982 Generator EPA Id: NYD981120982	27 WEST 24TH ST	ESE 0 - 1/8 (0.087 mi.)	AT1375	309
CON EDISON Generator EPA Id: NYP004717096	W 28TH ST & BROADWAY	ENE 0 - 1/8 (0.110 mi.)	BT1582	355
CON EDISON - 302 5TH	302 5TH AVE	ENE 1/8 - 1/4 (0.172 mi.)	CT2109	474

Generator EPA Id: NYP004715959				
WALGREEN #14505 Generator EPA Id: NYP000970772	450 7TH AVE	NNE 1/8 - 1/4 (0.183 mi.)	CR2241	503
CVS #02457 Generator EPA Id: NYR000193318	320 FIFTH AVE	ENE 1/8 - 1/4 (0.195 mi.)	DO2374	534

Lower Elevation	Address	Direction / Distance	Map ID	Page
CON EDISON - 30TH ST Generator EPA Id: NYP004716379	F/O 224 W 30TH ST	0 - 1/8 (0.000 mi.)	T372	89
RITE AID # 4195 Generator EPA Id: NYR000188615	282 8TH AVE	WNW 1/8 - 1/4 (0.165 mi.)	CW2056	462
CVS PHARMACY Generator EPA Id: NYR000193516	272 EIGHTH AVE	WNW 1/8 - 1/4 (0.165 mi.)	CW2061	463
RITE AID # 10531 Generator EPA Id: NYR000188748	195 8TH AVENUE	WSW 1/8 - 1/4 (0.232 mi.)	EJ2777	625

RI MANIFEST: A review of the RI MANIFEST list, as provided by EDR, and dated 12/31/2020 has revealed that there are 4 RI MANIFEST sites within approximately 0.25 miles of the target property.

Equal/Higher Elevation	Address	Direction / Distance	Map ID	Page
DAN KANE PLATING INC EPA Id: NYD986912319 Manifest Document Number: CTC0306818	***115 W 27TH ST 2ND FL***	***0 - 1/8 (0.000 mi.)***	***E143***	***40***
ELDORADO JEWELRY CO EPA Id: NYR000030254 Manifest Document Number: RIC0035176	***130 W 30TH ST 4TH FL***	***0 - 1/8 (0.000 mi.)***	***Z571***	***132***

Lower Elevation	Address	Direction / Distance	Map ID	Page
NEIGHBORHOOD CLEANER EPA Id: NYD987026705 Manifest Document Number: 003521257SKS	***252 W 29TH ST***	***0 - 1/8 (0.000 mi.)***	***T380***	***91***
W & W JEWELERS INC EPA Id: NYD986972370 Manifest Document Number: RIC0034495	***259 W 30TH ST STE 50***	***N 0 - 1/8 (0.015 mi.)***	***S788***	***179***

NJ MANIFEST: A review of the NJ MANIFEST list, as provided by EDR, and dated 12/31/2018 has revealed that there are 232 NJ MANIFEST sites within approximately 0.25 miles of the target property.

Equal/Higher Elevation	Address	Direction / Distance	Map ID	Page
CON EDISON EPA Id: NYP004784435	282 7TH AVE & W 26TH	0 - 1/8 (0.000 mi.)	C21	14
CON EDISON EPA Id: NYP004804878	141 W 28 ST	0 - 1/8 (0.000 mi.)	A59	22
CON EDISON	156 W 28TH ST	0 - 1/8 (0.000 mi.)	C81	27

EPA Id: NYP004792842				
LAZYAN EPA Id: NYR000032128	104 W 29TH ST 7TH FL	0 - 1/8 (0.000 mi.)	D82	27
CON EDISON EPA Id: NYP004847125	156 W 28TH ST VAULT1	0 - 1/8 (0.000 mi.)	C93	29
CON EDISON EPA Id: NYP004847133	156 W 28TH ST VAULT5	0 - 1/8 (0.000 mi.)	C96	30
CON EDISON EPA Id: NYP004730289	135 W 27TH ST	0 - 1/8 (0.000 mi.)	E120	35
CON EDISON EPA Id: NYP004821456	132 W 27TH ST	0 - 1/8 (0.000 mi.)	G131	37
CON EDISON EPA Id: NYP004827697	100 W 27TH ST	0 - 1/8 (0.000 mi.)	K196	52
CON EDISON EPA Id: NYP004741435	135 W 25TH ST	0 - 1/8 (0.000 mi.)	L226	58
CON EDISON EPA Id: NYP004837654	100 W 26TH ST	0 - 1/8 (0.000 mi.)	M272	68
CON EDISON EPA Id: NYP004795100	369 7TH AVE	0 - 1/8 (0.000 mi.)	V353	85
CON EDISON EPA Id: NYP004773131	345 7TH AVE	0 - 1/8 (0.000 mi.)	Y455	108
CON EDISON EPA Id: NYP004773164	345 7TH AVE	0 - 1/8 (0.000 mi.)	Y470	111
CON EDISON EPA Id: NYP004761805	345 7TH AVE & W 29TH	0 - 1/8 (0.000 mi.)	Y473	111
CON EDISON EPA Id: NYP004761813	345 7TH AVE & W 29TH	0 - 1/8 (0.000 mi.)	Y474	111
CON EDISON EPA Id: NYP004761821	345 7TH AVE & W 29TH	0 - 1/8 (0.000 mi.)	Y475	112
CON EDISON EPA Id: NYP004724357	149 W 30TH ST	0 - 1/8 (0.000 mi.)	X493	116
CON EDISON EPA Id: NYP004203899	***104 W 31ST ST***	***0 - 1/8 (0.000 mi.)***	***B517***	***121***
CON EDISON EPA Id: NYP004794186	7TH AVE & 29TH ST	0 - 1/8 (0.000 mi.)	C518	121
CON EDISON EPA Id: NYP004724316	138 W 30TH ST	0 - 1/8 (0.000 mi.)	X566	131
CON EDISON EPA Id: NYP004724290	142 W 30TH ST	0 - 1/8 (0.000 mi.)	X583	135
CON EDISON SERVICE B EPA Id: NYP004222899	***805 6TH AVE N OF 27T***	***0 - 1/8 (0.001 mi.)***	***F588***	***136***
CON EDISON EPA Id: NYP004881328	6TH AVE & W 30TH ST	NE 0 - 1/8 (0.002 mi.)	B599	138
CON EDISON - TRANSFO EPA Id: NYP004823825	6TH AVE & W 27 ST	ENE 0 - 1/8 (0.005 mi.)	K638	147
CON EDISON	846 6TH AVE & 29TH S	NE 0 - 1/8 (0.006 mi.)	B663	152

EPA Id: NYP004758702				
CON EDISON EPA Id: NYP004789558	W 25TH ST & 6TH AVE	ESE 0 - 1/8 (0.007 mi.)	AB673	154
NYCTA - GREELY SUBST EPA Id: NYD982738718	***6TH AVE & 31ST ST***	***NE 0 - 1/8 (0.007 mi.)***	***B683***	***157***
CON EDISON - VAULT 2 EPA Id: NYP004784054	145 W 31ST ST	NNE 0 - 1/8 (0.016 mi.)	X806	183
CON EDISON EPA Id: NYP004846315	201 W 27TH ST	N 0 - 1/8 (0.016 mi.)	C809	184
CON EDISON EPA Id: NYP004846273	201 W 27TH ST VAULT8	N 0 - 1/8 (0.016 mi.)	C812	184
CON EDISON EPA Id: NYP004846281	201 W 27TH ST VAULT8	N 0 - 1/8 (0.016 mi.)	C814	185
CON EDISON EPA Id: NYP004846331	201 W 27TH ST	N 0 - 1/8 (0.016 mi.)	C818	185
CON EDISON - MANHOLE EPA Id: NYP004753141	131 W 31ST	NNE 0 - 1/8 (0.016 mi.)	X819	186
CON EDISON - GAS MAI EPA Id: NYP004154225	***64 W 30 ST***	***NE 0 - 1/8 (0.031 mi.)***	***B907***	***204***
CON EDISON EPA Id: NYP004792776	55 W 27TH ST	ENE 0 - 1/8 (0.039 mi.)	AC938	211
CON EDISON EPA Id: NYP004785945	61 W 31 ST	NE 0 - 1/8 (0.043 mi.)	AE967	218
CON EDISON EPA Id: NYP004745311	144 W 32ND ST	NNE 0 - 1/8 (0.045 mi.)	X987	223
CON EDISON EPA Id: NYP004745295	144 W 32ND ST	NNE 0 - 1/8 (0.045 mi.)	X990	223
JAMES A FARLEY POST EPA Id: NYR000199372	421 8TH AVE	N 0 - 1/8 (0.046 mi.)	AL1012	228
CON EDISON EPA Id: NYP004727368	53 W 24TH ST	ESE 0 - 1/8 (0.050 mi.)	AT1052	237
CON EDISON - GAS MAI EPA Id: NYP004167698	7TH AVENUE & 32ND ST	NNE 0 - 1/8 (0.053 mi.)	AR1098	247
CON EDISON EPA Id: NYP004746640	1250 BROADWAY	NE 0 - 1/8 (0.063 mi.)	AO1167	263
CON EDISON MANHOLE: EPA Id: NYP004279626	43 W 27TH E OF 11TH	ENE 0 - 1/8 (0.064 mi.)	AC1175	265
CON EDISON EPA Id: NYP004792727	43 W 27TH ST	ENE 0 - 1/8 (0.064 mi.)	AC1176	265
CON EDISON EPA Id: NYP004726907	W 32ND ST & BROADWAY	NE 0 - 1/8 (0.065 mi.)	AZ1199	270
CON EDISON EPA Id: NYP004845240	1205 BROADWAY	ENE 0 - 1/8 (0.071 mi.)	AM1231	277
CON EDISON - TRANSFO EPA Id: NYP004870131	64 W 22ND ST	SSE 0 - 1/8 (0.075 mi.)	AX1265	285
CON EDISON	27 W 28TH ST	ENE 0 - 1/8 (0.080 mi.)	AW1332	299

EPA Id: NYP004730933				
LAW & ORDER - CRIMIN EPA Id: NYR000130153	***PIER 61 W 23RD ST AT***	***SE 0 - 1/8 (0.085 mi.)***	***AI1360***	***306***
CON EDISON EPA Id: NYP004747580	50 W 22ND ST	SSE 0 - 1/8 (0.091 mi.)	AX1411	317
CON EDISON EPA Id: NYP004730248	26 W 25TH ST	ESE 0 - 1/8 (0.098 mi.)	BH1455	327
CON EDISON - MANHOLE EPA Id: NYP004860405	7TH AVE & W 33RD ST	NNE 0 - 1/8 (0.101 mi.)	BP1499	337
CON EDISON MANHOLE 4 EPA Id: NYP004234845	***W 33RD ST & 7TH AVE***	***NNE 0 - 1/8 (0.102 mi.)***	***BP1507***	***338***
CON EDISON SERVICE B EPA Id: NYP004243531	***39 W 32ND ST FRONT O***	***NE 0 - 1/8 (0.104 mi.)***	***AZ1522***	***342***
CON EDISON EPA Id: NYP004788410	W 21ST & 6TH AVE	S 0 - 1/8 (0.110 mi.)	BS1575	354
NYCT-OSS (MTA, C&D) EPA Id: NYR000098087	***8TH STREET STATION (***	***ENE 0 - 1/8 (0.111 mi.)***	***BT1603***	***360***
CON EDISON EPA Id: NYP004195335	***30 W 32ND ST FRONT O***	***ENE 0 - 1/8 (0.112 mi.)***	***BJ1612***	***362***
CON EDISON - MANHOLE EPA Id: NYP004174652	***22 W 31 ST AND BROAD***	***ENE 0 - 1/8 (0.112 mi.)***	***BJ1613***	***363***
CON EDISON EPA Id: NYP004827929	21 W 30TH ST	ENE 0 - 1/8 (0.116 mi.)	BE1636	368
CON EDISON EPA Id: NYP004877940	17 W 27TH ST	E 0 - 1/8 (0.117 mi.)	BC1644	369
CON EDISON EPA Id: NYP004787206	19 W 30TH ST	ENE 0 - 1/8 (0.120 mi.)	BE1665	374
CON EDISON EPA Id: NYP004195590	***22-26 W 32ND ST FRON***	***ENE 0 - 1/8 (0.125 mi.)***	***BJ1717***	***385***
CON EDISON SERVICE B EPA Id: NYP004225389	***1151 BROADWAY***	***E 1/8 - 1/4 (0.126 mi.)***	***BY1731***	***389***
CON EDISON SERVICE B EPA Id: NYP004225397	***1147 BROADWAY***	***E 1/8 - 1/4 (0.129 mi.)***	***BH1742***	***391***
CON EDISON EPA Id: NYP004750428	358 W 31ST ST	NNW 1/8 - 1/4 (0.133 mi.)	BG1761	395
21 PENN PLAZA EPA Id: NYD980760540	***360 W 31ST ST***	***NNW 1/8 - 1/4 (0.135 mi.)***	***BG1770***	***398***
CON EDISON SERVICE B EPA Id: NYP004247668	430 7TH AVE	NNE 1/8 - 1/4 (0.137 mi.)	BP1776	399
CON EDISON EPA Id: NYP004787271	11 W 30TH ST	ENE 1/8 - 1/4 (0.139 mi.)	CD1791	403
CON EDISON EPA Id: NYP004787545	14 W 30TH ST	ENE 1/8 - 1/4 (0.140 mi.)	BE1802	405
CON EDISON MANHOLE: EPA Id: NYP004265005	435 7TH AVE	NNE 1/8 - 1/4 (0.141 mi.)	BP1810	407
CON EDISON	7 W 24TH ST	ESE 1/8 - 1/4 (0.142 mi.)	BU1824	410

EPA Id: NYP004753752				
CON EDISON - VAULT 5 EPA Id: NYP004903686	9-11 W 24TH ST	ESE 1/8 - 1/4 (0.143 mi.)	BU1830	411
CON EDISON EPA Id: NYP004804183	9 W 24TH ST	ESE 1/8 - 1/4 (0.143 mi.)	BU1831	411
CON EDISON MANHOLE: EPA Id: NYP004263950	140 W 34TH ST FRONT	NNE 1/8 - 1/4 (0.143 mi.)	CG1836	413
CON EDISON SERVICE B EPA Id: NYP004264206	144 W 34TH ST E OF 7	NNE 1/8 - 1/4 (0.143 mi.)	CG1837	413
CON EDISON MANHOLE: EPA Id: NYP004263968	134 W 34TH ST FRONT	NNE 1/8 - 1/4 (0.144 mi.)	BO1840	414
SEPHORA STORE #310 EPA Id: NYR000117507	***130 W 34TH ST***	***NNE 1/8 - 1/4 (0.144 mi.)***	***BO1842***	***414***
CON EDISON MANHOLE: EPA Id: NYP004267019	130 W 34TH ST	NNE 1/8 - 1/4 (0.144 mi.)	BO1843	415
CON EDISON - VAULT 1 EPA Id: NYP004851156	108 W 34 ST	NE 1/8 - 1/4 (0.145 mi.)	CI1853	417
CON EDISON - VAULT 2 EPA Id: NYP004851149	108 W 34 ST	NE 1/8 - 1/4 (0.145 mi.)	CI1857	417
CON EDISON - MANHOLE EPA Id: NYP004730214	8 W 25TH ST	ESE 1/8 - 1/4 (0.145 mi.)	BU1863	419
CON EDISON EPA Id: NYP004816136	34 W 21ST ST	SSE 1/8 - 1/4 (0.145 mi.)	BS1867	420
CON EDISON EPA Id: NYP004789939	8 W 30TH ST	ENE 1/8 - 1/4 (0.149 mi.)	CD1897	426
CON EDISON EPA Id: NYP004765293	WEST 34 STREET & 7 A	NNE 1/8 - 1/4 (0.155 mi.)	CR1958	440
CON EDISON SERVICE B EPA Id: NYP004265260	W 34TH ST & 7TH AVE	NNE 1/8 - 1/4 (0.155 mi.)	CR1960	440
CON EDISON EPA Id: NYP004819326	7TH AVE & W 34TH ST	NNE 1/8 - 1/4 (0.155 mi.)	CR1967	442
CON EDISON EPA Id: NYP004791661	46 W 34TH ST	NE 1/8 - 1/4 (0.156 mi.)	CP1974	443
CON EDISON EPA Id: NYP004789293	46 W 34TH ST	NE 1/8 - 1/4 (0.156 mi.)	CP1975	444
MTA NYCT 34TH ST STA EPA Id: NYR000071696	***34TH ST & BROADWAY***	***NE 1/8 - 1/4 (0.157 mi.)***	***CI1987***	***446***
CON EDISON MANHOLE: EPA Id: NYP004264248	163 W 34TH ST E OF 7	NNE 1/8 - 1/4 (0.159 mi.)	CG1999	449
CON EDISON SERVICE B EPA Id: NYP004264214	167 W 34TH ST E OF 7	NNE 1/8 - 1/4 (0.159 mi.)	CR2000	449
CON EDISON SERVICE B EPA Id: NYP004264198	159 W 34TH E OF 7TH	NNE 1/8 - 1/4 (0.159 mi.)	CG2003	450
CON EDISON EPA Id: NYP004830499	147 W 34TH ST	NNE 1/8 - 1/4 (0.160 mi.)	CG2010	452
CON EDISON	147 W 34TH ST	NNE 1/8 - 1/4 (0.160 mi.)	CG2012	452

EPA Id: NYP004830515				
CON EDISON MANHOLE 5 EPA Id: NYP004248874 EPA Id: NYP004797981	6 W 32ND ST	ENE 1/8 - 1/4 (0.161 mi.)	CH2018	453
CON EDISON SERVICE B EPA Id: NYP004264073	103 W 34TH ST E OF 7	NE 1/8 - 1/4 (0.161 mi.)	CI2023	454
CON EDISON SERVICE B EPA Id: NYP004263562	36 W 34TH ST	NE 1/8 - 1/4 (0.161 mi.)	CP2030	456
CON EDISON SERVICE B EPA Id: NYP004224846	***2 W 32ND ST***	***ENE 1/8 - 1/4 (0.168 mi.)***	***CH2074***	***466***
CON EDISON SERVICE B EPA Id: NYP004263554	30 W 34TH ST	NE 1/8 - 1/4 (0.168 mi.)	CP2081	468
CON EDISON SERVICE B EPA Id: NYP004263547	28 W 34TH ST	NE 1/8 - 1/4 (0.169 mi.)	CP2086	469
CON EDISON EPA Id: NYP004819334	206 W 34 ST	N 1/8 - 1/4 (0.171 mi.)	CO2095	471
CON EDISON SERVICE B EPA Id: NYP004386215	20-18 W 21ST ST & 6T	SSE 1/8 - 1/4 (0.171 mi.)	CS2098	472
CON EDISON EPA Id: NYP004791687	47 W 34TH ST	NE 1/8 - 1/4 (0.172 mi.)	CP2104	473
CON EDISON SERVICE B EPA Id: NYP004263794	45 W 34TH ST E OF 6T	NE 1/8 - 1/4 (0.172 mi.)	CP2111	474
CON EDISON SERVICE B EPA Id: NYP004263612	39 W 34TH ST	NE 1/8 - 1/4 (0.175 mi.)	CP2136	480
CON EDISON EPA Id: NYP004819342	234 5TH AVE	E 1/8 - 1/4 (0.175 mi.)	DA2140	481
CON EDISON EPA Id: NYP004791653	43 W 34TH ST	NE 1/8 - 1/4 (0.176 mi.)	CP2155	484
CON EDISON SERVICE B EPA Id: NYP004264289	216 W 34TH ST E OF 8	N 1/8 - 1/4 (0.178 mi.)	CO2184	491
7 WEST 21 LLC EPA Id: NYR000212811	7 W 21ST ST	SSE 1/8 - 1/4 (0.178 mi.)	DF2188	492
CON EDISON SERVICE B EPA Id: NYP004264297	222 W 34TH ST E OF 8	N 1/8 - 1/4 (0.180 mi.)	CO2207	495
CON EDISON SERVICE B EPA Id: NYP004511523	14-2 W 21ST ST & 6TH	SSE 1/8 - 1/4 (0.180 mi.)	CS2219	499
UNIQLO EPA Id: NYR000197137	31 W 34TH ST	NE 1/8 - 1/4 (0.182 mi.)	CP2229	501
CON EDISON SERVICE B EPA Id: NYP004263786	31 W 34TH ST E OF 6T	NE 1/8 - 1/4 (0.182 mi.)	CP2230	501
19 WEST 20TH STREET EPA Id: NYR000001834	***19 WEST 20TH STREET***	***SSE 1/8 - 1/4 (0.184 mi.)***	***CS2260***	***508***
CON EDISON SERVICE B EPA Id: NYP004263638	27 W 34TH ST	NE 1/8 - 1/4 (0.187 mi.)	CP2299	516
200 FIFTH AVENUE LLC EPA Id: NYR000164897	***200 FIFTH AVE***	***SE 1/8 - 1/4 (0.188 mi.)***	***DG2311***	***519***
CON EDISON	250 W 34 ST	N 1/8 - 1/4 (0.192 mi.)	CO2343	527

EPA Id: NYP004782421				
CON EDISON EPA Id: NYP004782439	250 W 34TH ST VAULT5	N 1/8 - 1/4 (0.192 mi.)	CO2345	527
CON EDISON SERVICE B EPA Id: NYP004264263	252 W 34TH ST E OF 8	N 1/8 - 1/4 (0.192 mi.)	CO2347	528
CON EDISON SERVICE B EPA Id: NYP004264271	268 W 34TH ST E OF 8	N 1/8 - 1/4 (0.192 mi.)	CO2349	528
CON EDISON SERVICE B EPA Id: NYP004264305	456 7TH AVE N OF 34T	NNE 1/8 - 1/4 (0.193 mi.)	CR2355	530
CON EDISON SERVICE B EPA Id: NYP004264487	302 W 34TH ST E OF 9	N 1/8 - 1/4 (0.194 mi.)	CY2361	531
CON EDISON EPA Id: NYP004202479	***W 30TH ST & 5TH AVE***	***ENE 1/8 - 1/4 (0.194 mi.)***	***DN2366***	***532***
CON EDISON SERVICE B EPA Id: NYP004264495	306 W 34TH ST E OF 9	N 1/8 - 1/4 (0.196 mi.)	CY2380	535
4 WEST 21ST ST EPA Id: NYR000131292	***W 21ST ST***	***SSE 1/8 - 1/4 (0.197 mi.)***	***DF2383***	***536***
CON EDISON EPA Id: NYP004848349	176.5 MALBERRY ST	SE 1/8 - 1/4 (0.197 mi.)	DP2384	536
CON EDISON SERVICE B EPA Id: NYP004264503	310 W 34TH ST E OF 9	N 1/8 - 1/4 (0.198 mi.)	CY2394	538
NYCDEP - SHAFT 18 EPA Id: NYD987023413	***5TH AVE & BROADWAY***	***ESE 1/8 - 1/4 (0.201 mi.)***	***DG2424***	***545***
APEX TECH SCHOOL EPA Id: NYD075253856	635 SIXTH AVENUE	S 1/8 - 1/4 (0.201 mi.)	DT2430	547
MTA NYCT EPA Id: NYD986967909	34TH ST & 8TH AVE	N 1/8 - 1/4 (0.202 mi.)	DB2452	551
NYC DEP EPA Id: NYD003662020	34TH ST & 8TH AVENUE	N 1/8 - 1/4 (0.202 mi.)	DB2457	552
CON EDISON - MANHOLE EPA Id: NYP004869313	3 W 21 ST	SSE 1/8 - 1/4 (0.202 mi.)	DF2458	552
CON EDISON SERVICE B EPA Id: NYP004264644	269 W 34 ST E OF 8TH	N 1/8 - 1/4 (0.206 mi.)	DB2476	557
CON EDISON EPA Id: NYP004658993	108 W 35TH ST	NNE 1/8 - 1/4 (0.206 mi.)	DX2478	557
CON EDISON MANHOLE 6 EPA Id: NYP004250049	74 W 35TH ST	NE 1/8 - 1/4 (0.206 mi.)	DW2487	559
MARBRIDGE BLDG EPA Id: NYR000088435	1328 BROADWAY	NE 1/8 - 1/4 (0.206 mi.)	DW2489	559
CON EDISON EPA Id: NYP004848927	66 W 35TH ST & 6TH A	NE 1/8 - 1/4 (0.206 mi.)	DW2492	560
CON EDISON EPA Id: NYP004848992	66 W 35TH ST & 6TH A	NE 1/8 - 1/4 (0.206 mi.)	DW2493	560
CON EDISON EPA Id: NYP004848919	66 W 35TH ST & 6TH A	NE 1/8 - 1/4 (0.206 mi.)	DW2495	561
CON EDISON	239 5TH AVE	E 1/8 - 1/4 (0.207 mi.)	DA2511	565

EPA Id: NYP004774329				
CON EDISON EPA Id: NYP004828382	66 W 35TH ST	NE 1/8 - 1/4 (0.208 mi.)	DW2518	566
CON EDISON EPA Id: NYP004828374	64 W 35TH ST	NE 1/8 - 1/4 (0.208 mi.)	DW2532	569
CON EDISON EPA Id: NYP004849026	64 W 35TH ST	NE 1/8 - 1/4 (0.208 mi.)	DW2533	569
CON EDISON EPA Id: NYP004768156	64 W 35TH ST	NE 1/8 - 1/4 (0.208 mi.)	DW2534	569
CON EDISON SERVICE B EPA Id: NYP004264339	222 W 35TH ST E OF 8	NNE 1/8 - 1/4 (0.209 mi.)	DI2538	570
CON EDISON EPA Id: NYP004759387	5TH AVE & E 22ND ST	SE 1/8 - 1/4 (0.209 mi.)	DP2547	572
CON EDISON EPA Id: NYP004760542	W 35TH ST & 7TH AVE	NNE 1/8 - 1/4 (0.209 mi.)	DR2550	573
CON EDISON EPA Id: NYP004787073	6TH AVE & W 35TH ST	NE 1/8 - 1/4 (0.209 mi.)	DW2555	574
CON EDISON MANHOLE: EPA Id: NYP004265013	961 6TH AVE	NE 1/8 - 1/4 (0.210 mi.)	DW2564	576
CON EDISON EPA Id: NYP004807087	W 35TH ST & BROADWAY	NE 1/8 - 1/4 (0.210 mi.)	DW2570	577
NEW YORK TELEPHONE C EPA Id: NYD980755821	***230 W 35TH ST***	***NNE 1/8 - 1/4 (0.214 mi.)***	***DI2599***	***584***
CON EDISON EPA Id: NYP004732079	277 5TH AVE	E 1/8 - 1/4 (0.215 mi.)	DN2602	585
CON EDISON EPA Id: NYP004839852	277 5TH AVE	E 1/8 - 1/4 (0.215 mi.)	DN2604	585
CON EDISON SERVICE B EPA Id: NYP004264008	137 W 35TH E OF 7TH	NNE 1/8 - 1/4 (0.219 mi.)	DX2635	592
CON EDISON MANHOLE: EPA Id: NYP004263992	105 W 35TH ST E OF 7	NNE 1/8 - 1/4 (0.219 mi.)	DX2639	593
CON EDISON SERVICE B EPA Id: NYP004263984	95 W 35TH E OF 7TH A	NE 1/8 - 1/4 (0.219 mi.)	DX2641	593
CON EDISON SERVICE B EPA Id: NYP004263802	44 W 35TH ST E OF 6T	NE 1/8 - 1/4 (0.219 mi.)	EB2645	594
CON EDISON SERVICE B EPA Id: NYP004263869	964 6TH N OF W 35TH	NE 1/8 - 1/4 (0.220 mi.)	DW2650	595
CON EDISON - MANHOLE EPA Id: NYP004184743	***484 8 AVE AND WST 33***	***N 1/8 - 1/4 (0.221 mi.)***	***DB2663***	***598***
CON EDISON EPA Id: NYP004265294 EPA Id: NYP004235594 EPA Id: NYP004807079	***462 7TH AVE***	***NNE 1/8 - 1/4 (0.222 mi.)***	***DR2688***	***604***
CON EDISON SERVICE B EPA Id: NYP004264859	462 7TH AVE N OF 35T	NNE 1/8 - 1/4 (0.222 mi.)	DR2690	604
CON EDISON EPA Id: NYP004738241	463 7TH AVE	NNE 1/8 - 1/4 (0.222 mi.)	EE2696	606
CON EDISON - MANHOLE	2 W 21 ST	SSE 1/8 - 1/4 (0.224 mi.)	DF2710	609

EPA Id: NYP004861445				
CON EDISON EPA Id: NYP004768776	63 W 35TH ST	NE 1/8 - 1/4 (0.225 mi.)	DW2716	610
CON EDISON SERVICE B EPA Id: NYP004264016	969 6TH AVE N OF 35T	NE 1/8 - 1/4 (0.227 mi.)	DW2734	615
CON EDISON MANHOLE 6 EPA Id: NYP004247197	49 W 35TH ST	NE 1/8 - 1/4 (0.228 mi.)	EB2740	616
CON EDISON EPA Id: NYP004738225	467 7TH AVE	NNE 1/8 - 1/4 (0.228 mi.)	EE2742	617
CON EDISON SERVICE B EPA Id: NYP004263596	55 W 35TH ST	NE 1/8 - 1/4 (0.230 mi.)	EB2752	619
CON EDISON SERVICE B EPA Id: NYP004264156 EPA Id: NYP004738233	469 7TH AVE N OF 35T	NNE 1/8 - 1/4 (0.230 mi.)	EE2758	621
CON EDISON EPA Id: NYP004729679	225 W 35TH ST	NNE 1/8 - 1/4 (0.231 mi.)	DR2767	623
CON EDISON SERVICE B EPA Id: NYP004249429	6 E 30TH ST	E 1/8 - 1/4 (0.232 mi.)	DN2772	624
CON EDISON SERVICE B EPA Id: NYP004264115	474 7TH AVE N OF 35T	NNE 1/8 - 1/4 (0.239 mi.)	DR2830	637
CON EDISON SERVICE B EPA Id: NYP004264560	245 W 35TH ST E OF 8	NNE 1/8 - 1/4 (0.240 mi.)	EL2836	638
JAMES A. FARLEY POST EPA Id: NY1180000134	***421 8TH AVE & 33RD S***	***NNW 1/8 - 1/4 (0.241 mi.)***	***EH2862***	***644***
CON EDISON EPA Id: NYP004804241	1 E 23RD ST	SE 1/8 - 1/4 (0.241 mi.)	DZ2864	645
CON EDISON SERVICE B EPA Id: NYP004264123	476 7TH AVE N OF 35T	NNE 1/8 - 1/4 (0.241 mi.)	DR2867	645
CON EDISON EPA Id: NYP004791679	335 5TH AVE	ENE 1/8 - 1/4 (0.242 mi.)	EM2870	646
CON EDISON SERVICE B EPA Id: NYP004264578	258 W 35TH ST E OF 8	N 1/8 - 1/4 (0.242 mi.)	EU2871	646
CON EDISON SERVICE B EPA Id: NYP004264099	478 7TH AVE N OF 35T	NNE 1/8 - 1/4 (0.244 mi.)	EV2879	648
CON EDISON MANHOLE: EPA Id: NYP004264131	478 7TH AVE N OF 35T	NNE 1/8 - 1/4 (0.244 mi.)	EV2882	649
CON EDISON SERVICE B EPA Id: NYP004263901	152 W 36TH ST E OF 7	NNE 1/8 - 1/4 (0.245 mi.)	EE2899	653
CON EDISON SERVICE B EPA Id: NYP004263885	140 W 36TH ST E OF 7	NNE 1/8 - 1/4 (0.245 mi.)	EE2913	657
CON EDISON SERVICE B EPA Id: NYP004263422	18 W 35TH ST	NE 1/8 - 1/4 (0.246 mi.)	EN2929	660
CON EDISON EPA Id: NYP004803532	162 W 36TH ST	NNE 1/8 - 1/4 (0.247 mi.)	EE2939	663
CON EDISON SERVICE B EPA Id: NYP004263851	481 7TH AVE N OF W 3	NNE 1/8 - 1/4 (0.247 mi.)	EV2944	664
CON EDISON VAULT: 58	158 W 36TH ST FRONT	NNE 1/8 - 1/4 (0.248 mi.)	EE2949	665

EPA Id: NYP004259685				
CON EDISON SERVICE B EPA Id: NYP004239859	***72 W 36TH ST***	***NE 1/8 - 1/4 (0.248 mi.)***	***DW2958***	***667***
BIG APPLE SIGN CORP EPA Id: NYR000024521	***247 W 35TH ST***	***N 1/8 - 1/4 (0.248 mi.)***	***EL2960***	***668***
CON EDISON SERVICE B EPA Id: NYP004264040	126 W 36TH ST E OF 7	NNE 1/8 - 1/4 (0.248 mi.)	DX2965	669
CON EDISON SERVICE B EPA Id: NYP004264107	202 W 36TH ST W OF 7	NNE 1/8 - 1/4 (0.249 mi.)	EV2972	671
CON EDISON SERVICE B EPA Id: NYP004263406	2 E 34TH ST	ENE 1/8 - 1/4 (0.250 mi.)	EM2976	672

Lower Elevation	Address	Direction / Distance	Map ID	Page
CON EDISON EPA Id: NYP004747358	168 W 25TH ST	0 - 1/8 (0.000 mi.)	I228	59
CON EDISON EPA Id: NYP004832347	160 W 24TH ST	0 - 1/8 (0.000 mi.)	N302	74
CON EDISON EPA Id: NYP004784443	W 25TH ST & 7TH AVE	NW 0 - 1/8 (0.003 mi.)	I613	142
CON EDISON EPA Id: NYP004784468	8TH AVE & W 28 ST	NNW 0 - 1/8 (0.006 mi.)	W650	150
CON EDISON EPA Id: NYP004784948	8TH AVE & 28TH ST	NNW 0 - 1/8 (0.006 mi.)	W652	150
CON EDISON EPA Id: NYP004760724	399 8TH AVE	NNW 0 - 1/8 (0.009 mi.)	S732	167
CON EDISON EPA Id: NYP004760732	395 8TH AVE	NNW 0 - 1/8 (0.014 mi.)	S769	175
CON EDISON EPA Id: NYP004846646	207 W 27TH ST VAULT8	N 0 - 1/8 (0.023 mi.)	C863	195
CON EDISON EPA Id: NYP004846661	207 W 27TH ST VAULT4	N 0 - 1/8 (0.023 mi.)	C867	196
CON EDISON EPA Id: NYP004846695	207 W 27TH ST VAULT1	N 0 - 1/8 (0.023 mi.)	C875	198
CON EDISON EPA Id: NYP004846679	207 W 27TH ST VAULT2	N 0 - 1/8 (0.023 mi.)	C876	198
CON EDISON EPA Id: NYP004730222	200 W 25TH ST	NW 0 - 1/8 (0.034 mi.)	AG918	207
FASHION INSTITUTE OF EPA Id: NYR000077446	***W 27TH ST***	***NNW 0 - 1/8 (0.039 mi.)***	***AJ935***	***210***
CON EDISON EPA Id: NYP004756029	213 W 26TH	NNW 0 - 1/8 (0.045 mi.)	AJ997	225
CON EDISON EPA Id: NYP004845190	8TH AVE & W 27TH ST	NNW 0 - 1/8 (0.052 mi.)	AU1076	242
CON EDISON EPA Id: NYP004784476	8TH AVE & W 27TH ST	NNW 0 - 1/8 (0.052 mi.)	AU1077	242
CON EDISON	***220 W 27TH ST***	***NNW 0 - 1/8 (0.061 mi.)***	***AJ1153***	***259***

EPA Id: NYP004164661				
SCHOOL OF VISUAL ART EPA Id: NYR000153106	133 W 21 ST	SSW 0 - 1/8 (0.096 mi.)	BB1436	323
CON EDISON EPA Id: NYP004841900	8TH AVE & W 26TH ST	NW 0 - 1/8 (0.099 mi.)	AU1476	331
125 WEST 21ST STREET EPA Id: NYR000136846	***121-129 W 21ST ST***	***SSW 0 - 1/8 (0.100 mi.)***	***BB1482***	***333***
CHELSEA GREEN EPA Id: NYR000184218	***260 W 26TH ST***	***NW 0 - 1/8 (0.108 mi.)***	***AY1561***	***350***
CON EDISON EPA Id: NYP004812588	256 W 23RD ST	W 1/8 - 1/4 (0.139 mi.)	BW1799	404
CON EDISON EPA Id: NYP004164802 EPA Id: NYP004793519	***W 25TH ST & 8TH AVE***	***NW 1/8 - 1/4 (0.149 mi.)***	***CA1909***	***429***
CON EDISON EPA Id: NYP004777876	7TH AVE & 20TH ST	SW 1/8 - 1/4 (0.154 mi.)	CE1934	434
CON EDISON EPA Id: NYP004736450	20TH ST & 7TH AVE	SW 1/8 - 1/4 (0.154 mi.)	CE1935	435
CON EDISON EPA Id: NYP004791380	20TH ST & 7TH AVE	SW 1/8 - 1/4 (0.154 mi.)	CE1937	435
CON EDISON EPA Id: NYP004728648	262 W 22ND ST	W 1/8 - 1/4 (0.158 mi.)	BW1991	447
CON EDISON EPA Id: NYP004726881	266-264 W 22ND ST &	W 1/8 - 1/4 (0.164 mi.)	BW2051	461
CON EDISON EPA Id: NYP004792768	24TH ST & 8TH AVE	WNW 1/8 - 1/4 (0.174 mi.)	CW2126	478
CON EDISON EPA Id: NYP004793493	W 23RD ST & 8TH AVE	WNW 1/8 - 1/4 (0.176 mi.)	CX2162	486
MTA NYCT - 23RD STRE EPA Id: NYR000168245	23RD ST & 8TH AVE	WNW 1/8 - 1/4 (0.176 mi.)	CX2164	487
CON EDISON EPA Id: NYP004795365	9TH AVE & 30TH ST	NNW 1/8 - 1/4 (0.177 mi.)	DC2176	489
USPS - MORGAN P&DC EPA Id: NY6180000147	***341 9TH AVE***	***NNW 1/8 - 1/4 (0.180 mi.)***	***DC2211***	***497***
CON EDISON EPA Id: NYP004204293	***222 W 20TH ST***	***WSW 1/8 - 1/4 (0.183 mi.)***	***CQ2239***	***503***
CON EDISON EPA Id: NYP004792693	22ND ST & 8TH AVE	W 1/8 - 1/4 (0.186 mi.)	CX2291	515
CON EDISON MANHOLE 3 EPA Id: NYP004234605	***119 W 19TH ST***	***SSW 1/8 - 1/4 (0.192 mi.)***	***DK2334***	***525***
CON EDISON SERVICE B EPA Id: NYP004234423	***144 W 19TH ST***	***SSW 1/8 - 1/4 (0.213 mi.)***	***DJ2588***	***581***
CON EDISON EPA Id: NYP004777918	258 W 20TH ST	WSW 1/8 - 1/4 (0.221 mi.)	DU2652	595
CON EDISON - SERVICE EPA Id: NYP004858819	320 W 23 ST	WNW 1/8 - 1/4 (0.222 mi.)	DY2679	602
CON EDISON	***138 7TH AVE***	***SW 1/8 - 1/4 (0.228 mi.)***	***DM2747***	***618***

EXECUTIVE SUMMARY

EPA Id: NYP004171039

NY NYC OER: A review of the NY NYC OER list, as provided by EDR, and dated 03/04/2024 has revealed that there are 116 NY NYC OER sites within approximately 1 mile of the target property.

Equal/Higher Elevation	Address	Direction / Distance	Map ID	Page
112 WEST 25TH STREET	112 WEST 25TH STREET	0 - 1/8 (0.000 mi.)	M287	71
217-221 WEST 29TH ST	217 WEST 29TH STREET	0 - 1/8 (0.000 mi.)	U478	112
211 WEST 29TH STREET	***211 WEST 29TH STREET***	***0 - 1/8 (0.000 mi.)***	***U490***	***115***
210 WEST 31ST STREET	210 WEST 31ST STREET	N 0 - 1/8 (0.049 mi.)	AD1040	234
1185 BROADWAY	1185 BROADWAY	ENE 0 - 1/8 (0.092 mi.)	AW1419	319
7 WEST 21ST STREET	***7 WEST 21ST STREET***	***SSE 1/8 - 1/4 (0.178 mi.)***	***DF2194***	***493***
21-25 WEST 20TH STRE	21-25 WEST 20TH STRE	SSE 1/8 - 1/4 (0.178 mi.)	CS2197	493
19-25 WEST 20TH STRE	19 WEST 20TH STREET	SSE 1/8 - 1/4 (0.184 mi.)	CS2262	508
401 WEST 31ST STREET	401 WEST 31ST STREET	NNW 1/8 - 1/4 (0.187 mi.)	CK2295	516
401-405 9TH AVENUE -	401 9TH AVENUE	NNW 1/8 - 1/4 (0.236 mi.)	EH2801	631
413 NINTH AVENUE	413-421 NINTH AVENUE	NNW 1/8 - 1/4 (0.248 mi.)	EH2969	670
411 9TH AVENUE	411 9TH AVENUE	NNW 1/4 - 1/2 (0.250 mi.)	EH2980	673
321-325 WEST 35TH ST	321 WEST 35TH STREET	N 1/4 - 1/2 (0.275 mi.)	FA2995	676
320-328 WEST 36TH ST	328 WEST 36TH STREET	N 1/4 - 1/2 (0.305 mi.)	FA3020	683
334 WEST 36TH STREET	334 WEST 36TH STREET	N 1/4 - 1/2 (0.307 mi.)	FA3025	684
21 WEST 17 STREET	21 WEST 17 STREET	S 1/4 - 1/2 (0.308 mi.)	FG3027	684
7 W 17TH STREET	7 W 17TH STREET	S 1/4 - 1/2 (0.330 mi.)	FG3047	689
EXCAVATION SITE	***337 WEST 36TH STREET***	***N 1/4 - 1/2 (0.331 mi.)***	***FP3049***	***690***
411-425 WEST 35TH ST	411 WEST 35TH STREET	N 1/4 - 1/2 (0.341 mi.)	FS3060	692
312 WEST 37TH STREET	312 WEST 37TH STREET	N 1/4 - 1/2 (0.345 mi.)	FO3064	693
326-330 WEST 37TH ST	326 WEST 37TH STREET	N 1/4 - 1/2 (0.351 mi.)	FO3071	694
445-453 WEST 35TH ST	445 WEST 35TH STREET	NNW 1/4 - 1/2 (0.364 mi.)	FS3084	697
461 WEST 34TH STREET	461 WEST 34TH STREET	NNW 1/4 - 1/2 (0.392 mi.)	GG3109	703
444 TENTH AVENUE	444 10TH AVENUE	NNW 1/4 - 1/2 (0.415 mi.)	GG3157	714
333 WEST 38TH STREET	333 WEST 38TH STREET	N 1/4 - 1/2 (0.424 mi.)	GU3166	715
339 & 341 WEST 38TH	339 WEST 38TH STREET	N 1/4 - 1/2 (0.427 mi.)	GU3172	717
439-443 WEST 36TH ST	439 WEST 36TH STREET	NNW 1/4 - 1/2 (0.431 mi.)	GR3177	718
351 WEST 38TH STREET	351 WEST 38TH STREET	N 1/4 - 1/2 (0.432 mi.)	GU3180	718
438 5TH AVENUE	436 5TH AVENUE	NE 1/4 - 1/2 (0.440 mi.)	HB3192	721
330 WEST 39TH STREET	330 WEST 39TH STREET	N 1/4 - 1/2 (0.450 mi.)	GU3217	727
451 TENTH AVENUE	451 TENTH AVENUE	NNW 1/4 - 1/2 (0.451 mi.)	HD3219	727
338 WEST 39TH STREET	338 WEST 39TH STREET	N 1/4 - 1/2 (0.453 mi.)	GU3223	728
350 WEST 39TH STREET	350 WEST 39TH STREET	N 1/4 - 1/2 (0.464 mi.)	HL3242	732
441 WEST 37TH STREET	441 WEST 37TH STREET	N 1/4 - 1/2 (0.464 mi.)	GR3243	732
310 WEST 40TH STREET	310 WEST 40TH STREET	N 1/4 - 1/2 (0.489 mi.)	HK3270	739
515 WEST 36TH STREET	511 WEST 36TH STREET	NNW 1/2 - 1 (0.500 mi.)	3283	742
346 WEST 40TH STREET	346 WEST 40TH STREET	N 1/2 - 1 (0.505 mi.)	HL3284	742
505 WEST 37TH STREET	505 WEST 37TH STREET	NNW 1/2 - 1 (0.530 mi.)	HQ3288	743
110 EAST 16TH STREET	110 EAST 16TH STREET	SSE 1/2 - 1 (0.566 mi.)	3294	744
312 WEST 43RD STREET	308 WEST 43RD STREET	NNE 1/2 - 1 (0.633 mi.)	3312	747
ONE VANDERBILT (NO N	10 VANDERBILT AVENUE	NE 1/2 - 1 (0.669 mi.)	3322	750
124 EAST 14TH STREET	124 EAST 14TH STREET	SSE 1/2 - 1 (0.679 mi.)	3323	750
133 THIRD AVENUE	133 3RD AVENUE	SSE 1/2 - 1 (0.731 mi.)	3328	751
71 FOURTH AVENUE - D	71 4TH AVENUE	SSE 1/2 - 1 (0.841 mi.)	3341	753
685 FIRST AVENUE - S	685 1ST AVENUE	E 1/2 - 1 (0.967 mi.)	IE3353	756

Lower Elevation	Address	Direction / Distance	Map ID	Page
257 WEST 29TH STREET	257 WEST 29TH STREET	0 - 1/8 (0.000 mi.)	S362	87

EXECUTIVE SUMMARY

Lower Elevation	Address	Direction / Distance	Map ID	Page
253 WEST 28TH STREET	253 WEST 28TH STREET	0 - 1/8 (0.000 mi.)	W412	98
CONSTRUCTION SITE 24	***241 WEST 28TH ST***	***0 - 1/8 (0.000 mi.)***	***T488***	***115***
211 WEST 28TH STREET	211 WEST 28TH STREET	0 - 1/8 (0.000 mi.)	C528	123
221-227 WEST 28TH ST	221 WEST 28TH STREET	0 - 1/8 (0.000 mi.)	AA541	126
213-219 WEST 28TH ST	213 WEST 28TH STREET	0 - 1/8 (0.000 mi.)	C545	127
232 7TH AVENUE	232 7TH AVENUE	W 0 - 1/8 (0.014 mi.)	N763	174
260 WEST 26TH STREET	***260 WEST 26TH STREET***	***NW 0 - 1/8 (0.108 mi.)***	***AY1559***	***350***
142 WEST 21 STREET	142 WEST 21 STREET	SSW 0 - 1/8 (0.121 mi.)	BN1676	376
371 9TH AVENUE	371 9TH AVENUE	NNW 1/4 - 1/2 (0.269 mi.)	ER2989	675
432-434 WEST 31ST ST	432-434 WEST 31ST ST	NNW 1/4 - 1/2 (0.272 mi.)	ER2994	676
440 WEST 33RD STREET	440 WEST 33RD STREET	NNW 1/4 - 1/2 (0.335 mi.)	FM3054	691
450 WEST 33RD STREET	450 WEST 33RD STREET	NNW 1/4 - 1/2 (0.342 mi.)	FM3061	692
311 10TH AVENUE	311 10TH AVENUE	NW 1/4 - 1/2 (0.360 mi.)	FX3078	696
MAN HOLE	***500 WEST 33RD STREET***	***NNW 1/4 - 1/2 (0.380 mi.)***	***GD3100***	***701***
500 WEST 25TH STREET	500 WEST 25TH STREET	WNW 1/4 - 1/2 (0.380 mi.)	GE3101	701
259 10TH AVE. AVENUE	259 10TH AVENUE	NW 1/4 - 1/2 (0.381 mi.)	FY3103	702
507-515 WEST 28TH ST	507 WEST 28TH STREET	NW 1/4 - 1/2 (0.392 mi.)	FX3111	703
50 HUDSON YARDS	413 10 AVENUE	NNW 1/4 - 1/2 (0.396 mi.)	GD3113	703
515 WEST 29TH STREET	515 WEST 29TH STREET	NW 1/4 - 1/2 (0.399 mi.)	GI3117	704
RELATED W. 30TH ST.	510 WEST 30TH STREET	NW 1/4 - 1/2 (0.400 mi.)	GI3118	704
GETTY 341	***239 10TH AVE***	***WNW 1/4 - 1/2 (0.404 mi.)***	***GE3129***	***707***
BLDG UNDER CONSTRUCT	***517 WEST 29TH ST***	***NW 1/4 - 1/2 (0.413 mi.)***	***GI3154***	***713***
507 WEST 24TH STREET	507 WEST 24TH STREET	WNW 1/4 - 1/2 (0.420 mi.)	GE3162	715
RELATED TOWER D AND	545 WEST 30TH STREET	NW 1/4 - 1/2 (0.423 mi.)	GI3163	715
526-532 WEST 28TH ST	526 WEST 28TH STREET	NW 1/4 - 1/2 (0.427 mi.)	GP3170	716
522-532 WEST 29TH ST	***522 WEST 29TH STREET***	***NW 1/4 - 1/2 (0.432 mi.)***	***GI3179***	***718***
RELATED W. 29TH ST.	529 WEST 29TH STREET	NW 1/4 - 1/2 (0.445 mi.)	GI3201	723
508 WEST 24TH STREET	***508 WEST 24TH STREET***	***WNW 1/4 - 1/2 (0.445 mi.)***	***HE3204***	***724***
534 WEST 29TH STREET	534 WEST 29TH STREET	NW 1/4 - 1/2 (0.448 mi.)	GP3214	726
500-508 WEST 23RD ST	500 WEST 23RD STREET	WNW 1/4 - 1/2 (0.456 mi.)	HG3226	729
514 WEST 24TH STREET	514 WEST 24TH STREET	WNW 1/4 - 1/2 (0.457 mi.)	HE3233	730
511-521 9TH AVENUE	511 9TH AVENUE	N 1/4 - 1/2 (0.469 mi.)	HL3248	733
550 WEST 29TH STREET	550 WEST 29TH STREET	NW 1/4 - 1/2 (0.486 mi.)	HI3268	739
122 EAST 32ND STREET	122 EAST 32ND STREET	E 1/4 - 1/2 (0.491 mi.)	HP3274	740
500 WEST 21ST STREET	500 WEST 21ST STREET	WNW 1/4 - 1/2 (0.497 mi.)	HO3281	741
AVALON WEST CHELSEA	***282 11TH AVENUE***	***NW 1/2 - 1 (0.513 mi.)***	***3285***	***742***
CONSTRUCTION SITE MT	***220 11TH AVE***	***WNW 1/2 - 1 (0.520 mi.)***	***HM3286***	***742***
61-67 9TH AVENUE	67 9TH AVENUE	WSW 1/2 - 1 (0.525 mi.)	3287	743
3 HUDSON BOULEVARD /	400 11TH AVENUE	NNW 1/2 - 1 (0.538 mi.)	3289	743
555 WEST 22ND STREET	***562 WEST 23RD STREET***	***WNW 1/2 - 1 (0.556 mi.)***	***HR3290***	***743***
186-188 11TH AVENUE	186 11TH AVENUE	WNW 1/2 - 1 (0.557 mi.)	HR3291	743
Not reported	***606 WEST 30TH ST***	***NW 1/2 - 1 (0.565 mi.)***	***HS3292***	***744***
609 WEST 29 STREET	609 WEST 29 STREET	NW 1/2 - 1 (0.566 mi.)	HS3293	744
509 WEST 38TH STREET	***509 WEST 38TH STREET***	***NNW 1/2 - 1 (0.571 mi.)***	***HQ3295***	***744***
501-513 WEST 19TH ST	501 WEST 19TH STREET	W 1/2 - 1 (0.576 mi.)	HT3296	744
540 WEST 21ST STREET	540 WEST 21ST STREET	WNW 1/2 - 1 (0.584 mi.)	HU3298	745
520 WEST 20TH STREET	520 WEST 20TH STREET	W 1/2 - 1 (0.584 mi.)	3299	745
551 WEST 21ST STREET	***551 WEST 21ST STREET***	***WNW 1/2 - 1 (0.587 mi.)***	***HU3300***	***745***
524 WEST 37 STREET	438 11 AVENUE	NNW 1/2 - 1 (0.597 mi.)	HV3302	746
532 W 20TH ST	***532 W 20TH ST***	***W 1/2 - 1 (0.598 mi.)***	***HU3303***	***746***
PANORAMIC HUDSON YAR	540 WEST 38TH STREET	NNW 1/2 - 1 (0.601 mi.)	3304	746
450 ELEVENTH AVENUE	450 11TH AVENUE	NNW 1/2 - 1 (0.607 mi.)	HV3306	746
544 WEST 39TH STREET	544 WEST 39TH STREET	NNW 1/2 - 1 (0.626 mi.)	3308	747
460 WEST 41ST STREET	460 WEST 41ST STREET	N 1/2 - 1 (0.630 mi.)	HX3311	747
547 TENTH AVE EXTEL	***547 10TH AVENUE***	***N 1/2 - 1 (0.640 mi.)***	***HX3314***	***748***
555 WEST 38TH STREET	476 11TH AVENUE	NNW 1/2 - 1 (0.653 mi.)	3321	749

EXECUTIVE SUMMARY

Lower Elevation	Address	Direction / Distance	Map ID	Page
237-243 EAST 34TH ST	243 EAST 34TH STREET	E 1/2 - 1 (0.710 mi.)	3326	750
42-46 10TH AVENUE	42 10TH AVENUE	WSW 1/2 - 1 (0.710 mi.)	3327	751
LOT 72,TAXBLOCK 642	***89 JANE STREET***	***WSW 1/2 - 1 (0.756 mi.)***	***3329***	***751***
505 WEST 43RD STREET	505 WEST 43RD STREET	N 1/2 - 1 (0.760 mi.)	3330	751
323-329 EAST 25TH ST	323 EAST 25TH STREET	ESE 1/2 - 1 (0.797 mi.)	3334	752
114 HORATIO STREET	114 HORATIO STREET	WSW 1/2 - 1 (0.802 mi.)	3335	752
771 WASHINGTON STREE	771 WASHINGTON STREE	WSW 1/2 - 1 (0.805 mi.)	3336	752
339-345 EAST 33RD ST	339-345 EAST 33RD ST	E 1/2 - 1 (0.817 mi.)	3337	752
572 11TH AVENUE	572 11TH AVENUE	N 1/2 - 1 (0.823 mi.)	IA3338	753
ABANDONED TANK	***546 WEST 44TH ST***	***N 1/2 - 1 (0.830 mi.)***	***IA3339***	***753***
Not reported	***738 GREENWICH STREET***	***SW 1/2 - 1 (0.874 mi.)***	***3344***	***754***
NYU LANGONE HEALTH K	***424 EAST 34TH STREET***	***E 1/2 - 1 (0.893 mi.)***	***3348***	***755***
NYU SCIENCE BUILDING	433 EAST 30TH STREET	ESE 1/2 - 1 (0.935 mi.)	3351	755
SUNOCO GAS STATION	***639 11TH AVE***	***N 1/2 - 1 (0.995 mi.)***	***3355***	***756***

NY MGP: A review of the NY MGP list, as provided by EDR, and dated 03/04/2024 has revealed that there are 7 NY MGP sites within approximately 1 mile of the target property.

Lower Elevation	Address	Direction / Distance	Map ID	Page
BAYVIEW CORRECTIONAL	***550 W 20TH ST***	***W 1/2 - 1 (0.604 mi.)***	***HU3305***	***746***
515 WEST 18TH STREET	***511 WEST 18TH STREET***	***W 1/2 - 1 (0.615 mi.)***	***HT3307***	***747***
CE - W. 18TH ST. GAS	***WEST 16TH - WEST 20T***	***W 1/2 - 1 (0.634 mi.)***	***HW3313***	***748***
19TH STREET DEVELOPM	***80 11TH AVENUE***	***W 1/2 - 1 (0.652 mi.)***	***HZ3320***	***749***
MYRON GARFINKEL	***627 WEST 42ND STREET***	***NNW 1/2 - 1 (0.837 mi.)***	***IB3340***	***753***
CE - W. 42ND ST. GAS	***640 W 42ND STREET***	***NNW 1/2 - 1 (0.860 mi.)***	***IB3343***	***754***
CE - E. 19TH ST. STA	***524 E. 19TH ST.***	***SE 1/2 - 1 (0.886 mi.)***	***IC3347***	***755***

UST FINDER: A review of the UST FINDER list, as provided by EDR, and dated 06/08/2023 has revealed that there are 73 UST FINDER sites within approximately 0.25 miles of the target property.

Equal/Higher Elevation	Address	Direction / Distance	Map ID	Page
835 AVENUE OF THE AM	839 6TH AVENUE	0 - 1/8 (0.000 mi.)	B89	28
307 7TH AVE	307 SEVENTH AVENUE	0 - 1/8 (0.000 mi.)	C98	30
135 W 28 ST	135 WEST 28TH STREET	0 - 1/8 (0.000 mi.)	A99	31
109 WEST 27TH STREET	109 WEST 27TH STREET	0 - 1/8 (0.000 mi.)	E158	44
110 WEST 27 ST	110 WEST 27 STREET	0 - 1/8 (0.000 mi.)	K178	48
CASPARON BELEGGINGEN	147 WEST 25TH STREET	0 - 1/8 (0.000 mi.)	I210	55
ENGINE COMPANY 1 / L	142 WEST 31ST STREET	0 - 1/8 (0.000 mi.)	V420	100
TRADERS CORPORATION	135 WEST 30TH STREET	0 - 1/8 (0.000 mi.)	X504	118
124 W 30TH STREET	124 W 30TH STREET	0 - 1/8 (0.000 mi.)	D563	130
EOS NOMAD	855 AVENUE OF THE AM	0 - 1/8 (0.000 mi.)	B578	134
750 SIXTH AVENUE	736 SIXTH AVENUE (75	SE 0 - 1/8 (0.011 mi.)	Q738	169
1255 BROADWAY	1255 BROADWAY	NE 0 - 1/8 (0.040 mi.)	AE942	212
CENTRAL PARKING SYST	254 WEST 31ST STREET	N 0 - 1/8 (0.040 mi.)	AD947	213
1239 OPERATING CORPO	1239 BROADWAY	NE 0 - 1/8 (0.051 mi.)	AO1065	240
FM RING ASSOCIATES,	45 W 27TH ST	ENE 0 - 1/8 (0.057 mi.)	AC1120	252
40 WEST 25TH STREET	40 WEST 25TH STREET	ESE 0 - 1/8 (0.063 mi.)	AT1159	261
THE CAROLINE	60 WEST 23RD STREET	SE 0 - 1/8 (0.065 mi.)	AI1191	268
30 W 26TH STREET	30 WEST 26TH STREET	E 0 - 1/8 (0.070 mi.)	AH1224	276
1201 BROADWAY LLC	1201 BROADWAY	ENE 0 - 1/8 (0.078 mi.)	AM1302	293

EXECUTIVE SUMMARY

Equal/Higher Elevation	Address	Direction / Distance	Map ID	Page
28 WEST 26TH STREET	28 WEST 26TH STREET	E 0 - 1/8 (0.079 mi.)	AH1324	298
PLAZA REALTY ASSOCIA	1181 BROADWAY	ENE 0 - 1/8 (0.100 mi.)	AW1489	335
15 WEST 26TH STREET	15 WEST 26TH STREET	E 0 - 1/8 (0.113 mi.)	BC1618	364
W 30TH ST. SUBSTATIO	14-22 WEST 31ST STRE	ENE 0 - 1/8 (0.124 mi.)	BJ1703	383
1170 BROADWAY	1170 BROADWAY	E 1/8 - 1/4 (0.125 mi.)	BT1726	388
44 WHITE ST CORP	17 WEST 31ST ST	ENE 1/8 - 1/4 (0.129 mi.)	BJ1745	392
20 WEST 22ND STREET	20 WEST 22ND STREET	SSE 1/8 - 1/4 (0.139 mi.)	BR1796	404
VORNADO NEW YORK RR1	435 SEVENTH AVENUE	NNE 1/8 - 1/4 (0.141 mi.)	BP1809	406
THE MAGELLAN	35-39 WEST 33RD STRE	NE 1/8 - 1/4 (0.144 mi.)	BZ1847	415
40 WEST 34TH ST OWNE	40 WEST 34TH STREET	NE 1/8 - 1/4 (0.156 mi.)	CP1979	444
1140 ASSOCIATES	1140 BROADWAY	E 1/8 - 1/4 (0.157 mi.)	CN1981	445
302 FIFTH LLC	302 FIFTH AVENUE	ENE 1/8 - 1/4 (0.172 mi.)	CT2107	474
HH 246 FIFTH LLC	246 5TH AVE	E 1/8 - 1/4 (0.173 mi.)	CV2121	477
7 WEST 21 STREET	7 WEST 21 STREET	SSE 1/8 - 1/4 (0.178 mi.)	DF2189	492
19 WEST 20TH STREET	19 WEST 20TH ST	SSE 1/8 - 1/4 (0.184 mi.)	CS2261	508
MARBLE COLLEGIATE CH	1 WEST 29TH STREET	E 1/8 - 1/4 (0.185 mi.)	CV2270	510
230 FIFTH AVE. ASSOC	230 FIFTH AVENUE	E 1/8 - 1/4 (0.194 mi.)	DA2372	533
21-23 W 34TH ST	21-23 W 34TH ST	NE 1/8 - 1/4 (0.197 mi.)	DH2390	537
307 FIFTH AVENUE	307 FIFTH AVENUE	ENE 1/8 - 1/4 (0.208 mi.)	CT2524	567
255 WEST 34TH ST	255 WEST 34TH ST	N 1/8 - 1/4 (0.210 mi.)	DI2572	578
LATHAM HOTEL	4 EAST 28TH STREET	E 1/8 - 1/4 (0.221 mi.)	EC2666	599
7-9 E 32 ST	7-9 EAST 32ND STREET	ENE 1/8 - 1/4 (0.238 mi.)	DO2821	635
333 WEST 34TH STREET	333 WEST 34TH STREET	N 1/8 - 1/4 (0.238 mi.)	EK2824	636
411-421 WEST 35TH ST	41-421 WEST 35TH STR	NE 1/8 - 1/4 (0.240 mi.)	EB2834	638
HOTEL LE MARQUIS	12 EAST 31ST STREET	ENE 1/8 - 1/4 (0.248 mi.)	ET2963	669

Lower Elevation	Address	Direction / Distance	Map ID	Page
MB HAMPTONS LLC	224 WEST 30TH STREET	0 - 1/8 (0.000 mi.)	T366	88
249 WEST 29TH OWNERS	249 WEST 29TH STREET	0 - 1/8 (0.000 mi.)	S377	90
215 WEST 28TH STREET	215 WEST 28TH STREET	0 - 1/8 (0.000 mi.)	C521	122
FUR PARKING CORP	242 WEST 28TH STREET	NNW 0 - 1/8 (0.005 mi.)	AA641	148
228-237 CORP.	276 7TH AVENUE	NNW 0 - 1/8 (0.006 mi.)	H668	153
ZIK REALTY CORP.	404 8TH AVENUE	N 0 - 1/8 (0.015 mi.)	S792	180
148 W 23RD ST	148 W 23RD ST	SW 0 - 1/8 (0.019 mi.)	R848	192
ARADCO LTD.	207 W 25TH ST	NW 0 - 1/8 (0.025 mi.)	I881	199
5537-225 WEST 23RD &	225 W 23RD ST	W 0 - 1/8 (0.064 mi.)	AK1178	266
118 W 22ND ST.	118 WEST 22ND STREET	SSW 0 - 1/8 (0.073 mi.)	BB1254	282
218 W 22 ST.	218 WEST 22ND STREET	WSW 0 - 1/8 (0.085 mi.)	AN1362	306
ELBERT HOLDING CORP	161 WEST 21ST ST	SW 0 - 1/8 (0.099 mi.)	BN1470	330
CHELSEA GARDENS OWNE	255 WEST 23RD STREET	W 0 - 1/8 (0.115 mi.)	BL1628	366
ELBERT HOLDING CORP	142 WEST 21ST ST	SSW 0 - 1/8 (0.121 mi.)	BN1673	376
SCHOOL OF VISUAL ART	136 WEST 21ST STREET	SSW 0 - 1/8 (0.121 mi.)	BN1678	377
SCHOOL OF VISUAL ART	132 WEST 21ST STREET	SSW 0 - 1/8 (0.121 mi.)	BN1685	378
234 WEST 21ST ST OWN	234 WEST 21ST STREET	WSW 1/8 - 1/4 (0.154 mi.)	CC1947	437
MUTUAL REDEVELOPMENT	315 WEST 25TH STREET	NW 1/8 - 1/4 (0.157 mi.)	CA1985	446
WESTWEN HOLDING CORP	208 WEST 20TH STREET	SW 1/8 - 1/4 (0.172 mi.)	CQ2101	472
261 WEST 21ST ST	261 WEST 21ST STREET	W 1/8 - 1/4 (0.177 mi.)	DD2180	490
EXXONMOBIL OIL S/S#1	153-69 7TH AVENUE	SW 1/8 - 1/4 (0.198 mi.)	DJ2398	539
FDNY ENGINE COMPANY	146 WEST 19TH STREET	SW 1/8 - 1/4 (0.210 mi.)	DJ2558	575
CHELSEA HOUSE	126-136 WEST 19TH ST	SSW 1/8 - 1/4 (0.210 mi.)	DJ2575	578
LOUIS PHILIPPE CONDO	312 WEST 23RD STREET	WNW 1/8 - 1/4 (0.216 mi.)	DY2613	587
BROADMOOR APTS	315 WEST 23RD STREET	WNW 1/8 - 1/4 (0.218 mi.)	DY2625	590
145 WEST 18TH STREET	145 WEST 18TH STREET	SSW 1/8 - 1/4 (0.238 mi.)	EP2817	634
CHELRAE ESTATES INC	213 WEST 18TH STREET	SW 1/8 - 1/4 (0.240 mi.)	ES2847	641
304-306 WEST 21ST ST	304-306 WEST 21ST ST	W 1/8 - 1/4 (0.240 mi.)	EJ2850	641

EXECUTIVE SUMMARY

Lower Elevation	Address	Direction / Distance	Map ID	Page
ELLIOTT HOUSES (CHEL	426 WEST 27TH STREET	NW 1/8 - 1/4 (0.246 mi.)	EX2927	660

UST FINDER RELEASE: A review of the UST FINDER RELEASE list, as provided by EDR, and dated 06/08/2023 has revealed that there are 40 UST FINDER RELEASE sites within approximately 0.5 miles of the target property.

Equal/Higher Elevation	Address	Direction / Distance	Map ID	Page
EXXONMOBIL	100 WEST 24TH ST	0 - 1/8 (0.000 mi.)	Q320	78
734-754 AVE OF AMERI	750 6TH AVE	ESE 0 - 1/8 (0.010 mi.)	AB735	168
SPILL NUMBER 0110614	475 9TH AVE	N 1/4 - 1/2 (0.352 mi.)	FS3073	695
ICON PARKING GARAGE	47 EAST 21ST ST	SE 1/4 - 1/2 (0.374 mi.)	GB3094	700
34TH ST. AND 10TH AV	34TH ST.& 10TH AVE.	NNW 1/4 - 1/2 (0.402 mi.)	GG3121	705
34TH ST. & 10TH AVE.	34TH ST. & 10TH AVE.	NNW 1/4 - 1/2 (0.402 mi.)	GG3122	705
AMOCO	436 TENTH AVE	NNW 1/4 - 1/2 (0.406 mi.)	GG3143	710
429 WEST 36TH ST	429 WEST 36TH ST	NNW 1/4 - 1/2 (0.418 mi.)	GR3159	714
BARUCH COLLEGE	153 EAST 25TH STREET	ESE 1/4 - 1/2 (0.445 mi.)	GJ3205	724
NATIONAL CAR RENTAL	252 WEST 40TH ST	NNE 1/4 - 1/2 (0.457 mi.)	GQ3231	730
BETWEEN 9TH & 10TH A	450 W 37TH ST	NNW 1/4 - 1/2 (0.461 mi.)	GR3239	731
BP AMOCO	466 10TH AVE	NNW 1/4 - 1/2 (0.465 mi.)	HD3245	733
GASETERIA	466 10TH AVE	NNW 1/4 - 1/2 (0.465 mi.)	HD3246	733
SPILL NUMBER 9003992	475 10TH AVE	NNW 1/4 - 1/2 (0.484 mi.)	HD3266	738

Lower Elevation	Address	Direction / Distance	Map ID	Page
OLD GAS STATION	276 7TH AVE	NNW 0 - 1/8 (0.006 mi.)	H667	153
ANN'S SERVICE STATIO	166 WEST 22ND STREET	SW 0 - 1/8 (0.068 mi.)	AN1209	272
155-161 W 21 ST/ ANN	166 WEST 22ND STREET	SW 0 - 1/8 (0.068 mi.)	AN1210	272
160 W. 22ND STREET	166 WEST 22ND STREET	SW 0 - 1/8 (0.068 mi.)	AN1213	273
ANN'S SERVICE CORP	166 WEST 22ND STREET	SW 0 - 1/8 (0.068 mi.)	AN1215	274
COMMERCIAL BLDG	166 WEST 22ND STREET	SW 0 - 1/8 (0.068 mi.)	AN1216	274
ANN'S SVC STATION	142 W 21ST ST	SSW 0 - 1/8 (0.121 mi.)	BN1674	376
EXXONMOBIL	153-169 SEVENTH AVE	SW 1/8 - 1/4 (0.198 mi.)	DJ2400	540
MOBIL STATION #17Q53	153-169 SEVENTH AVE	SW 1/8 - 1/4 (0.198 mi.)	DJ2401	540
10TH AVE. W 27/W 28	303 10TH AVE	NW 1/4 - 1/2 (0.361 mi.)	FX3079	696
303 10TH AVE	303 10TH AVE	NW 1/4 - 1/2 (0.361 mi.)	FX3081	697
GETTY	239 10TH AVE	WNW 1/4 - 1/2 (0.404 mi.)	GE3128	707
GETTY S/S #341 - GET	239 10TH AVE	WNW 1/4 - 1/2 (0.404 mi.)	GE3131	708
GETTY STATION #341	239 10TH AVE	WNW 1/4 - 1/2 (0.404 mi.)	GE3134	708
239 10TH AVENUE/GETT	239 10TH AVENUE	WNW 1/4 - 1/2 (0.404 mi.)	GE3135	709
GETTY GAS STATION	239 10TH AVE	WNW 1/4 - 1/2 (0.404 mi.)	GE3136	709
239 10TH AVE/MANH/GE	239 10TH AVENUE	WNW 1/4 - 1/2 (0.404 mi.)	GE3137	709
CLOSED-LACKOF RECENT	524 WEST 29TH STREET	NW 1/4 - 1/2 (0.435 mi.)	GI3182	719
EXXON STATION	215 10TH AVE	WNW 1/4 - 1/2 (0.448 mi.)	HG3210	725
EXXONMOBIL	215 10TH AVE	WNW 1/4 - 1/2 (0.448 mi.)	HG3211	725
EXXONMOBIL #32253	215 10TH AVE	WNW 1/4 - 1/2 (0.448 mi.)	HG3212	726
COMMERICAL PROPERTY	537-545 WEST 27TH ST	NW 1/4 - 1/2 (0.459 mi.)	HJ3236	731
537-545 W 27TH ST	***537-545 W 27TH ST***	***NW 1/4 - 1/2 (0.459 mi.)***	***HJ3237***	***731***
MENDON LEASING	***527 WEST 23RD STREET***	***WNW 1/4 - 1/2 (0.483 mi.)***	***HE3260***	***736***
536 WEST 26TH STREET	536 WEST 26TH STREET	NW 1/4 - 1/2 (0.483 mi.)	HM3264	738
MARY BOONE GALLERY	537-541 W. 24TH ST	WNW 1/4 - 1/2 (0.495 mi.)	HM3280	741

EXECUTIVE SUMMARY

E MANIFEST: A review of the E MANIFEST list, as provided by EDR, and dated 07/24/2023 has revealed that there are 120 E MANIFEST sites within approximately 0.25 miles of the target property.

Equal/Higher Elevation	Address	Direction / Distance	Map ID	Page
CHEMSEARCH FE	105 WEST 29TH STREET	0 - 1/8 (0.000 mi.)	B56	21
B SQUARED INC	***104 W 29TH ST - 7TH***	***0 - 1/8 (0.000 mi.)***	***D79***	***26***
MANHATTAN SPECIALTY	121 W 27TH ST	0 - 1/8 (0.000 mi.)	E132	38
NYU LANGONE MED ASSO	275 SEVENTH AVE	0 - 1/8 (0.000 mi.)	I172	47
OUR NEW YORK VODKA	151 W 26TH STREET	0 - 1/8 (0.000 mi.)	G182	49
BRC HUMAN SERVICES C	127 W 25TH ST 3RD FL	0 - 1/8 (0.000 mi.)	J215	56
BOWERY RESIDENTS COM	131 W 25TH ST 10 FLO	0 - 1/8 (0.000 mi.)	L251	63
CARUSO PAINTING AND	119 WEST 23RD STREET	0 - 1/8 (0.000 mi.)	Q330	80
CON EDISON	***369 7TH AVE***	***0 - 1/8 (0.000 mi.)***	***V351***	***85***
CON EDISON	***345 7TH AVE***	***0 - 1/8 (0.000 mi.)***	***Y457***	***108***
NORDSTROM #509	865 AVENUE OF THE AM	0 - 1/8 (0.000 mi.)	B523	122
CON EDISON	***W 29TH ST & 8TH AVE***	***0 - 1/8 (0.000 mi.)***	***C568***	***131***
DUANE READE	777 6TH AVE., FRNT.	ENE 0 - 1/8 (0.002 mi.)	K595	138
BURLINGTON	707 6TH AVENUE	SSE 0 - 1/8 (0.034 mi.)	AF920	207
DUANE READE	71 W. 23RD ST., FRNT	SE 0 - 1/8 (0.044 mi.)	AI982	221
1241 BROADWAY LLC	***1241 BROADWAY***	***NE 0 - 1/8 (0.045 mi.)***	***AO1002***	***226***
BEST BUY	60 W 23RD ST	SE 0 - 1/8 (0.065 mi.)	AI1187	267
CON EDISON	***W 32ND ST & BROADWAY***	***NE 0 - 1/8 (0.065 mi.)***	***AZ1198***	***270***
TIFFANY JDIW	53 W 23RD ST	SE 0 - 1/8 (0.069 mi.)	AI1218	274
TIFFANYS	53 W. 23RD STREET, 7	SE 0 - 1/8 (0.069 mi.)	AI1222	275
401 HOTEL REIT LLC	***401 SEVENTH AVE***	***NNE 0 - 1/8 (0.079 mi.)***	***BD1315***	***296***
401 HOTEL REIT, LLC.	401 SEVENTH AVE	NNE 0 - 1/8 (0.079 mi.)	BD1316	296
GUARDIAN CLEANERS	***27 W 24TH ST***	***ESE 0 - 1/8 (0.087 mi.)***	***AT1378***	***310***
DUANE READE	1270 BROADWAY, FRNT.	NE 0 - 1/8 (0.097 mi.)	AZ1449	326
JCPENNEY #174	100 W 33RD ST	NE 0 - 1/8 (0.100 mi.)	BO1488	334
MADISON SQUARE GARDE	***4 PENN PLZ***	***N 0 - 1/8 (0.101 mi.)***	***BM1493***	***335***
HARMON STORE #8064	***675 6TH AVE***	***S 0 - 1/8 (0.103 mi.)***	***AX1519***	***341***
HARMON FACE VALUES	675 6TH AVE	S 0 - 1/8 (0.103 mi.)	AX1521	341
CREATIVE COMPS INC	***25 W 31ST ST***	***ENE 0 - 1/8 (0.111 mi.)***	***BJ1594***	***358***
NYCT-OSS (MTA, C&D)	***8TH STREET STATION (***	***ENE 0 - 1/8 (0.111 mi.)***	***BT1603***	***360***
HOME DEPOT 6175	***40 WEST 23RD STREET***	***SE 0 - 1/8 (0.123 mi.)***	***BI1698***	***381***
CONSOLIDATED EDISON-	***MURRAY HILL S/S***	***ENE 0 - 1/8 (0.124 mi.)***	***BJ1705***	***383***
AMTRAK	***7TH AVE & W 31ST ST***	***NNW 0 - 1/8 (0.124 mi.)***	***BG1708***	***384***
SAKS FIFTH AVE.	360 W 31ST ST FL 6	NNW 1/8 - 1/4 (0.135 mi.)	BG1772	398
RILEY ROSE	435 7TH AVENUE	NNE 1/8 - 1/4 (0.141 mi.)	BP1814	408
CVS (SIS)	112 W 34TH ST	NE 1/8 - 1/4 (0.147 mi.)	CI1885	424
TARGET STORE T3277	***112 W 34TH ST***	***NE 1/8 - 1/4 (0.147 mi.)***	***CI1886***	***424***
HIS INTERNATIONAL LL	34 WEST 33RD STREET,	NE 1/8 - 1/4 (0.148 mi.)	BZ1888	424
MARBLE COLLEGIATE CH	***8 W 30TH ST***	***ENE 1/8 - 1/4 (0.149 mi.)***	***CD1896***	***426***
MTA NYCT - 34TH ST S	***34TH ST & 7TH AVE***	***NNE 1/8 - 1/4 (0.155 mi.)***	***CR1955***	***439***
MTA LIRR PENN STATIO	***7TH AVE & 34TH ST***	***NNE 1/8 - 1/4 (0.155 mi.)***	***CR1959***	***440***
CON EDISON	***46 W 34TH ST***	***NE 1/8 - 1/4 (0.156 mi.)***	***CP1971***	***443***
MTA NYCT 34TH ST STA	***34TH ST & BROADWAY***	***NE 1/8 - 1/4 (0.157 mi.)***	***CI1987***	***446***
ECOLAB	151 WEST 34TH STREET	NNE 1/8 - 1/4 (0.160 mi.)	CG2006	451
MACY'S HERALD SQUARE	***151 WEST 34TH ST***	***NNE 1/8 - 1/4 (0.160 mi.)***	***CG2007***	***451***
WALGREENS	383 W 31ST ST	NNW 1/8 - 1/4 (0.164 mi.)	CK2046	460
DUANE READE	460 8TH AVE.	N 1/8 - 1/4 (0.173 mi.)	CO2124	477
CVS	***5 PENN PLAZA***	***N 1/8 - 1/4 (0.176 mi.)***	***DB2149***	***483***
PETSMART #3077	1107 BROADWAY, SUITE	ESE 1/8 - 1/4 (0.180 mi.)	DG2217	498
STAPLES RETAIL	641 6TH AVE	S 1/8 - 1/4 (0.184 mi.)	CJ2247	505
DUANE READE #14411	184 5TH AVE., FRNT.	SE 1/8 - 1/4 (0.184 mi.)	CM2248	505
DUANE READE	184 5TH AVE., FRNT.	SE 1/8 - 1/4 (0.184 mi.)	CM2250	505
NATIONAL RAILROAD PA	400 WEST 31ST STREET	NNW 1/8 - 1/4 (0.184 mi.)	CK2251	506

EXECUTIVE SUMMARY

Equal/Higher Elevation	Address	Direction / Distance	Map ID	Page
NATIONAL RAILROAD PA	400 WEST 31ST STREET	NNW 1/8 - 1/4 (0.184 mi.)	CK2252	506
AMTRAK-NATIONAL RAIL	***400 W. 31ST ST.***	***NNW 1/8 - 1/4 (0.184 mi.)***	***CK2253***	***506***
NATIONAL RAILROAD PA	400 WEST 31ST STREET	NNW 1/8 - 1/4 (0.184 mi.)	CK2255	506
NATIONAL RAILROAD PA	400 WEST 31 ST STREE	NNW 1/8 - 1/4 (0.184 mi.)	CK2256	507
200 FIFTH AVENUE LLC	***200 FIFTH AVE***	***SE 1/8 - 1/4 (0.188 mi.)***	***DG2311***	***519***
KMART	***250 WEST 34TH ST 1 P***	***N 1/8 - 1/4 (0.192 mi.)***	***CO2337***	***526***
CHIPOTLE #482-PENN P	304 W. 34TH STREET	N 1/8 - 1/4 (0.195 mi.)	CY2373	533
CVS	***320 FIFTH AVENUE***	***ENE 1/8 - 1/4 (0.195 mi.)***	***DO2376***	***534***
DUGGAL COLOR PROJECT	***9 W 20TH ST***	***SSE 1/8 - 1/4 (0.201 mi.)***	***CS2422***	***544***
LOWES # 3293	***635-641 6TH AVENUE***	***S 1/8 - 1/4 (0.201 mi.)***	***DT2433***	***547***
CVS PHARMACY #10583	***636 6TH AVE***	***S 1/8 - 1/4 (0.201 mi.)***	***DT2434***	***547***
NYCT - MH1053SP	***34TH ST & 8TH AVE***	***N 1/8 - 1/4 (0.202 mi.)***	***DB2453***	***551***
MTA NYCT - 34TH ST S	***34TH ST & 8TH AVE***	***N 1/8 - 1/4 (0.202 mi.)***	***DB2454***	***552***
CON EDISON	***W 34TH ST & 8TH AVE***	***N 1/8 - 1/4 (0.202 mi.)***	***DB2456***	***552***
ULTA BEAUTY	1328 BROADWAY	NE 1/8 - 1/4 (0.206 mi.)	DW2497	561
CON EDISON	***5TH AVE & E 22ND ST***	***SE 1/8 - 1/4 (0.209 mi.)***	***DP2546***	***572***
MACMILLAN PUBLISHERS	175 5TH AVE	SE 1/8 - 1/4 (0.211 mi.)	DP2580	579
AMAZON.COM SERVICES,	7 WEST 34TH STREET,	NE 1/8 - 1/4 (0.222 mi.)	DH2700	607
7 WEST 34TH STREET B	***7 W 34TH ST***	***NE 1/8 - 1/4 (0.222 mi.)***	***DH2701***	***607***
AMAZON BOOKS, JJF1	7 WEST 34TH STREET,	NE 1/8 - 1/4 (0.222 mi.)	DH2702	607
AMAZON.COM SERVICES	7 WEST 34TH STREET	NE 1/8 - 1/4 (0.222 mi.)	DH2703	608
AMAZON.COM SERVICES.	7 WEST 34TH STREET	NE 1/8 - 1/4 (0.222 mi.)	DH2704	608
MTA NYCT - 23RD STAT	***23RD ST & BROADWAY C***	***SE 1/8 - 1/4 (0.227 mi.)***	***DZ2738***	***616***
HELMSLEY SPEAR	***1350 BROADWAY***	***NE 1/8 - 1/4 (0.233 mi.)***	***DW2782***	***626***
BB&B C/O PSC ATTN: B	620 6TH AVENUE	S 1/8 - 1/4 (0.237 mi.)	DT2809	633
COTY INC	***350 5TH AVE 14-19 FL***	***ENE 1/8 - 1/4 (0.244 mi.)***	***EM2893***	***652***
EMPIRE STATE REALTY	***350 FIFTH AVENUE***	***ENE 1/8 - 1/4 (0.244 mi.)***	***EM2894***	***652***
WALGREEN	350 FIFTH AVE.	ENE 1/8 - 1/4 (0.244 mi.)	EM2896	653
WALGREENS	350 FIFTH AVE	ENE 1/8 - 1/4 (0.244 mi.)	EM2897	653
CONSOLIDATED EDISON-	***19TH STREET***	***SSE 1/8 - 1/4 (0.245 mi.)***	***EG2918***	***658***
NYPD BROOKLYN TOW PO	***26 NAVY ST***	***NNE 1/8 - 1/4 (0.247 mi.)***	***EE2941***	***664***
DR ANDREW PICONE DDS	347 5TH AVE	ENE 1/8 - 1/4 (0.248 mi.)	EM2956	667
ANDREW PICONE, DDS	347 5TH AVENUE RM 13	ENE 1/8 - 1/4 (0.248 mi.)	EM2957	667

Lower Elevation	Address	Direction / Distance	Map ID	Page
WALGREEN	224 W 29TH ST	0 - 1/8 (0.000 mi.)	T498	117
DORMITORY AUTHORITY	***220 WEST 28TH ST***	***N 0 - 1/8 (0.004 mi.)***	***AA626***	***145***
BUY BUY BABY	270 SEVENTH AVE	NNW 0 - 1/8 (0.007 mi.)	I680	156
BUY BUY BABY# 3007	270 SEVENTH AVE	NNW 0 - 1/8 (0.007 mi.)	I681	156
MTA NYCT - 23RD STAT	***W 23RD ST & 7TH AVE***	***WSW 0 - 1/8 (0.008 mi.)***	***O701***	***160***
AMERICAN DENTAL OFFI	241 W 30TH STREET	N 0 - 1/8 (0.012 mi.)	U752	172
AMERICAN DENTAL OFFI	241 W 30TH ST	N 0 - 1/8 (0.012 mi.)	U753	172
AMERICAN DENTAL OFFI	241 WEST 30TH STREET	N 0 - 1/8 (0.012 mi.)	U754	172
WHOLE FOODS	250 SEVENTH AVENUE	WNW 0 - 1/8 (0.013 mi.)	N756	173
TITANIUM CONSTRUCTIO	247 WEST 30TH STREET	N 0 - 1/8 (0.015 mi.)	AD797	181
FASHION INSTITUTE OF	***W 27TH ST***	***NNW 0 - 1/8 (0.039 mi.)***	***AJ935***	***210***
DUANE READE	322 8TH AVE.	NW 0 - 1/8 (0.088 mi.)	AU1382	311
DENTAL ASSCTS OF NEW	241 W 23RD ST	W 0 - 1/8 (0.092 mi.)	BA1413	317
SCHOOL OF VISUAL ART	***133-141 W 21ST ST***	***SSW 0 - 1/8 (0.096 mi.)***	***BB1435***	***322***
SCHOOL OF VISUAL ART	***132-136 WEST 21ST ST***	***SSW 0 - 1/8 (0.121 mi.)***	***BN1684***	***378***
AHF PHARMACY - CHELS	365A WEST 28TH ST	NW 1/8 - 1/4 (0.162 mi.)	CU2033	457
RITE AID #04195	***282 8TH AVE***	***WNW 1/8 - 1/4 (0.165 mi.)***	***CW2057***	***462***
CVS PHARMACY #0601	***272 8TH AVE***	***WNW 1/8 - 1/4 (0.165 mi.)***	***CW2060***	***463***
DUANE READE	180 W 20TH AVE.	SW 1/8 - 1/4 (0.166 mi.)	CE2063	464
NCH CORPORATION	180 W 20TH STREET	SW 1/8 - 1/4 (0.166 mi.)	CE2065	464

EXECUTIVE SUMMARY

Lower Elevation	Address	Direction / Distance	Map ID	Page
NYCT - MH 1027	***23RD ST & 8TH AVE***	***WNW 1/8 - 1/4 (0.176 mi.)***	***CX2163***	***486***
MOUNT SINAI-BETH ISR	275 8TH AVE	WNW 1/8 - 1/4 (0.178 mi.)	CW2199	494
MOYNIHAN PHASE III	***CONTRACT# 210160***	***NNW 1/8 - 1/4 (0.180 mi.)***	***DC2210***	***496***
USPS - MORGAN P&DC	***341 9TH AVE***	***NNW 1/8 - 1/4 (0.180 mi.)***	***DC2211***	***497***
TISHMAN SPEYER PROPE	***MORGAN NORTH POST OF***	***NNW 1/8 - 1/4 (0.180 mi.)***	***DC2212***	***497***
PS 33M	***281 9TH AVENUE***	***NW 1/8 - 1/4 (0.201 mi.)***	***DS2428***	***546***
MOUNT SINAI - BETH I	309 WEST 23RD ST	WNW 1/8 - 1/4 (0.210 mi.)	DY2577	578
CON EDISON - W. 19TH	***147 7TH AVE***	***SW 1/8 - 1/4 (0.213 mi.)***	***DJ2590***	***581***
NYC DOHMH CHELSEA HE	***303 9TH AVE***	***NW 1/8 - 1/4 (0.213 mi.)***	***DS2591***	***582***
DUANE READE	315 W. 23RD ST., FRN	WNW 1/8 - 1/4 (0.218 mi.)	DY2627	590
RITE AID #10531	***195 8TH AVE***	***WSW 1/8 - 1/4 (0.232 mi.)***	***EJ2776***	***625***
WALGREENS SPECIALTY	205 8TH AVE	W 1/8 - 1/4 (0.235 mi.)	EJ2791	629
WALGREENS SPECIALTY	205 8TH AVE	W 1/8 - 1/4 (0.235 mi.)	EJ2792	629
USPS	217 WEST 18TH STREET	SW 1/8 - 1/4 (0.245 mi.)	ES2920	658

EDR HIGH RISK HISTORICAL RECORDS

EDR Exclusive Records

EDR MGP: A review of the EDR MGP list, as provided by EDR, has revealed that there are 10 EDR MGP sites within approximately 1 mile of the target property.

Equal/Higher Elevation	Address	Direction / Distance	Map ID	Page
NEW AMSTERDAM GAS CO	FIRST AVE BETWEEN E	E 1/2 - 1 (0.991 mi.)	IE3354	756

Lower Elevation	Address	Direction / Distance	Map ID	Page
CON EDISON - WEST 18	WEST 16TH - WEST 20T	W 1/2 - 1 (0.580 mi.)	HT3297	745
CON EDISON - 19TH ST	11TH AVE BETWEEN W 1	W 1/2 - 1 (0.630 mi.)	HW3310	747
19TH STREET DEVELOPM	80 11TH AVENUE	W 1/2 - 1 (0.652 mi.)	HZ3319	749
CON EDISON - WEST 42	WEST 41ST - WEST 42N	NNW 1/2 - 1 (0.780 mi.)	3332	751
CON EDISON - EAST 32	EAST 32ND - EAST 33R	E 1/2 - 1 (0.881 mi.)	3345	754
CON EDISON - EAST 19	524 E. 19TH ST.	SE 1/2 - 1 (0.886 mi.)	IC3346	754
CON EDISON - WEST 45	12TH AVE BETWEEN WES	N 1/2 - 1 (0.928 mi.)	ID3349	755
CON EDISON - 12TH AV	12TH AVE BETWEEN W 4	N 1/2 - 1 (0.928 mi.)	ID3350	755
CON EDISON - EAST 39	EAST 39TH - EAST 42N	E 1/2 - 1 (0.967 mi.)	IE3352	756

EDR Hist Auto: A review of the EDR Hist Auto list, as provided by EDR, has revealed that there are 9 EDR Hist Auto sites within approximately 0.125 miles of the target property.

Equal/Higher Elevation	Address	Direction / Distance	Map ID	Page
A-ONE PARKING CORP	112 W 25TH ST	0 - 1/8 (0.000 mi.)	M298	73
66 NINTH LLC	330 7TH AVE FL 18	0 - 1/8 (0.000 mi.)	C513	120
SMG FOOD MARKET INC	305 W 30TH ST	NNW 0 - 1/8 (0.041 mi.)	AL953	214
139 E 66 ST CORP	61 W 23RD ST LBBY	SE 0 - 1/8 (0.059 mi.)	AI1133	255
FAT ANNIES TRUCK STO	131 W 33RD ST	NNE 0 - 1/8 (0.106 mi.)	BD1543	346
FEARLESS CONCEPTS	12 W 27TH ST	E 0 - 1/8 (0.109 mi.)	BC1568	352
FINA INTERNATIONAL C	22 W 32ND ST FL 13	ENE 0 - 1/8 (0.125 mi.)	BJ1719	386

EXECUTIVE SUMMARY

Lower Elevation	Address	Direction / Distance	Map ID	Page
HO-PENN GARAGE CORP	241 W 28TH ST	0 - 1/8 (0.000 mi.)	T497	117
228-237 CORP	276 SEVENTH AVE	NNW 0 - 1/8 (0.006 mi.)	H666	153

EDR Hist Cleaner: A review of the EDR Hist Cleaner list, as provided by EDR, has revealed that there are 36 EDR Hist Cleaner sites within approximately 0.125 miles of the target property.

Equal/Higher Elevation	Address	Direction / Distance	Map ID	Page
A & B FUR DYERS	150 W 28TH ST	0 - 1/8 (0.000 mi.)	A84	27
CAPEON INC	147 W 25TH ST	0 - 1/8 (0.000 mi.)	I238	61
DIGITAL CLEANERS INC	107 W 26TH ST	0 - 1/8 (0.000 mi.)	K244	62
EURO CLEANERS AND TA	103 W 26TH ST	0 - 1/8 (0.000 mi.)	K252	64
TSAPANDOUS & SKODRAS	208 W 30TH ST	0 - 1/8 (0.000 mi.)	U396	95
PENN PLAZA CLEANERS	158 W 30TH ST	0 - 1/8 (0.000 mi.)	V460	109
KIM & LEE CLEANERS I	120 W 31ST ST FL 5	0 - 1/8 (0.000 mi.)	X501	117
FASHION CREATION FUR	330 7TH AVE	0 - 1/8 (0.000 mi.)	C522	122
ASTON VALET	800 AVENUE OF THE AM	ENE 0 - 1/8 (0.014 mi.)	F757	173
SPRING	99 W 27TH ST	ENE 0 - 1/8 (0.014 mi.)	AC758	173
TINA AND JAY LTD*	842 AVE OF THE AMERI	NE 0 - 1/8 (0.015 mi.)	B771	176
VALET NYC	55 W 25TH ST	E 0 - 1/8 (0.028 mi.)	AB893	202
SULTANA FASHION	1265 BROADWAY	NE 0 - 1/8 (0.043 mi.)	AE975	220
LAUNDRY HAPPYDAY INC	1261 BROADWAY RM 100	NE 0 - 1/8 (0.045 mi.)	AE994	224
GOLD CLEANER MACHINE	1225 BROADWAY RM 414	ENE 0 - 1/8 (0.067 mi.)	AM1202	271
PSV CLEANERS INC	688 6TH AVE	S 0 - 1/8 (0.067 mi.)	AX1203	271
WHITE STONE CLEANERS	1220 BROADWAY RM 502	ENE 0 - 1/8 (0.075 mi.)	AO1264	285
COOL V INC SUN 1	28 W 27TH ST RM 901	E 0 - 1/8 (0.075 mi.)	BC1268	285
HARMONY CLEANERS COR	1201 BROADWAY RM 903	ENE 0 - 1/8 (0.078 mi.)	AM1304	293
RELIABLE DRY CLEAN C	26 W 28TH ST	ENE 0 - 1/8 (0.085 mi.)	AW1364	307
GUARDIAN VALET SERVI	27 W 24TH ST	ESE 0 - 1/8 (0.087 mi.)	AT1374	309
P & L CLEANERS	334 31ST ST	NNW 0 - 1/8 (0.094 mi.)	BG1426	320
32 CLEANERS	43 W 32ND ST	NE 0 - 1/8 (0.097 mi.)	AZ1441	324
BRITE-ALL INDUSTRIES	1270 BROADWAY	NE 0 - 1/8 (0.097 mi.)	AZ1450	326
FERO CLEANER & TAILO	15 W 28TH ST	ENE 0 - 1/8 (0.101 mi.)	AW1491	335

Lower Elevation	Address	Direction / Distance	Map ID	Page
KIM YOUNG KIL	169 WEST 23RD ST	0 - 1/8 (0.000 mi.)	O312	76
LEVENTHAL DAVID A FU	224 W 30TH ST	0 - 1/8 (0.000 mi.)	T359	87
VOLGARE FURS	231 W 29TH ST	0 - 1/8 (0.000 mi.)	T423	100
ES CLEANERS	387 EIGHTH AV	NNW 0 - 1/8 (0.017 mi.)	S840	190
M&L LAUNDRY INC	202 W 24TH ST	WNW 0 - 1/8 (0.040 mi.)	AK946	213
PENN HOUSE CLEANERS	339 8TH AVE	NW 0 - 1/8 (0.054 mi.)	AU1108	249
ARLINGTON LAUNDERS &	216 W 23RD ST	W 0 - 1/8 (0.072 mi.)	BA1245	280
QUENNELL ROTHSCHILD	118 W 22ND ST	SSW 0 - 1/8 (0.073 mi.)	BB1252	282
BETTER CLEANERS	196 7TH AVE	WSW 0 - 1/8 (0.078 mi.)	AN1306	294
PIERMONT CLEANERS IN	188 7TH AVE	WSW 0 - 1/8 (0.097 mi.)	BK1444	325
SWAN CLEANERS	181 7TH AVE	SW 0 - 1/8 (0.122 mi.)	BK1691	380

Count: 29 records. ORPHAN SUMMARY

City	EDR ID	Site Name	Site Address	Zip	Database(s)
HOBOKEN	S108064884	BLOCK 99	MADISON ST & JEFFERSON ST (SEE	10019	NJ VCP
HOBOKEN	S108061529	1100-1114 MADISON STREET & 1101-11	1100-1114 MADISON ST & 1101-11	10019	NJ VCP
MANHATTAN	S121493093	WEST 29TH STREET GW	WEST 29TH STREET AT 10TH AVENU	10001	NY SHWS
MANHATTAN	S113922053	PROPOSED FEDERAL EXPRESS DISTRIBUT	BETWEEN 17TH & 18TH STREETS &	10011	NY VCP
MORRISTOWN	S106577756	22-26 NORTH PARK PLACE	22-26 PARK PL	10036	NJ VCP
NEW YORK	S109580156	CE - W. 58TH ST. STATION	11TH AVE. BETWEEN W.58TH - W.	10019	NY VCP, NY MGP
NEW YORK	S121933876	CE - W. 45TH ST. GAS WORKS	12TH AVE.BETWEEN WEST 44TH & W	10036	NY SHWS, NY MGP
NEW YORK	S108984515	CE - E. 14TH ST. (STUYTOWN) WORKS	EAST 14TH - EAST 16TH STS.	10009	NY VCP, NY MGP
NEW YORK	S108984513	CE - E. 17TH ST. STATION	EAST 17TH - EAST 18TH STS.	10009	NY VCP, NY MGP
NEW YORK	S121933879	CE - E. 21ST ST. WORKS	EAST 20TH - EAST 22ND STS.	10010	NY SHWS, NY MGP
NEW YORK	S109209086	CE - E. 32ND ST. STATION	EAST 32ND - EAST 33RD STS.	10016	NY VCP, NY MGP
NEW YORK	S108667362	CE - E. 39TH ST. WORKS	EAST 39TH - EAST 42ND STS.	10017	NY VCP, NY MGP
NEW YORK	1024334538	NYC STEAM PIPE RUPTURE 2018	5TH AVENUE AND W 21ST STREET	10010	SEMS, FINDS
NEW YORK	S102672058	76TH ST BET. BROADWAY	76TH ST BET BROADWAY		NY LTANKS
NEW YORK	S113916762	WEST 9TH STREET GW	WEST 9TH STREET	10011	NY SHWS
NEW YORK	1026627460	PHIBRO SALOMAN INC	DAVID TENDLER COCHAIRMAN CHIEF	10020	PRP
NEW YORK	1026651004	W.R. GRACE AND COMPANY	GRACE PLAZA 1114 AVENUE OF THE	10036	PRP
NEW YORK	1026653879	WINSTED PRECISION BALL CO.	PARKER, CHAPIN, FLATTAU & KLIM	10036	PRP
NEW YORK	1026595294	FOSTER-GRANT CORP.	TEXTILE FIBERS GROUP 1211 AVEN	10036	PRP
NEW YORK	1026567004	AMERICAN HOECHST CORP.	TEXTILE FIBERS GROUP 1211 AVEN	10036	PRP
NEW YORK	1026648050	UNIROYAL-GOODRICH TIRE	UNIROYAL CHEM/DIV. OF AVERY IN	10022	PRP
NEW YORK CITY	S121988588	QUEENSBRIDGE PLANT C	40009 10TH STREET		NY LTANKS
NEW YORK CITY	S113916832	RADIUM CHEMICAL	60-06 27TH AVENUE		NY SHWS
NEW YORK CITY	S100144933	CLOSED-LACKOF RECENT INFO	37016 30TH AVE		NY LTANKS
NEW YORK CITY	S102671587	28-56 36TH ST/QUEENS	28-56 36TH STREET		NY LTANKS
NEW YORK CITY	S102671593	78-02 37TH ST/QUNS/USPS	78002 37TH STREET		NY LTANKS
NEW YORK CITY	S117853893	DYKMAN & BROADWAY	DYCKMAN / BROADWAY		NY LTANKS
NEW YORK CITY	1026628617	PONTIAC WEAVING, CORP.	5 PENN PLAZA	10001	PRP
WEEHAWKEN	S106763424	SINGER PROPERTY	3, 4 & 35 W 18TH ST	10019	NJ VCP

OVERVIEW MAP - 7684308.14S

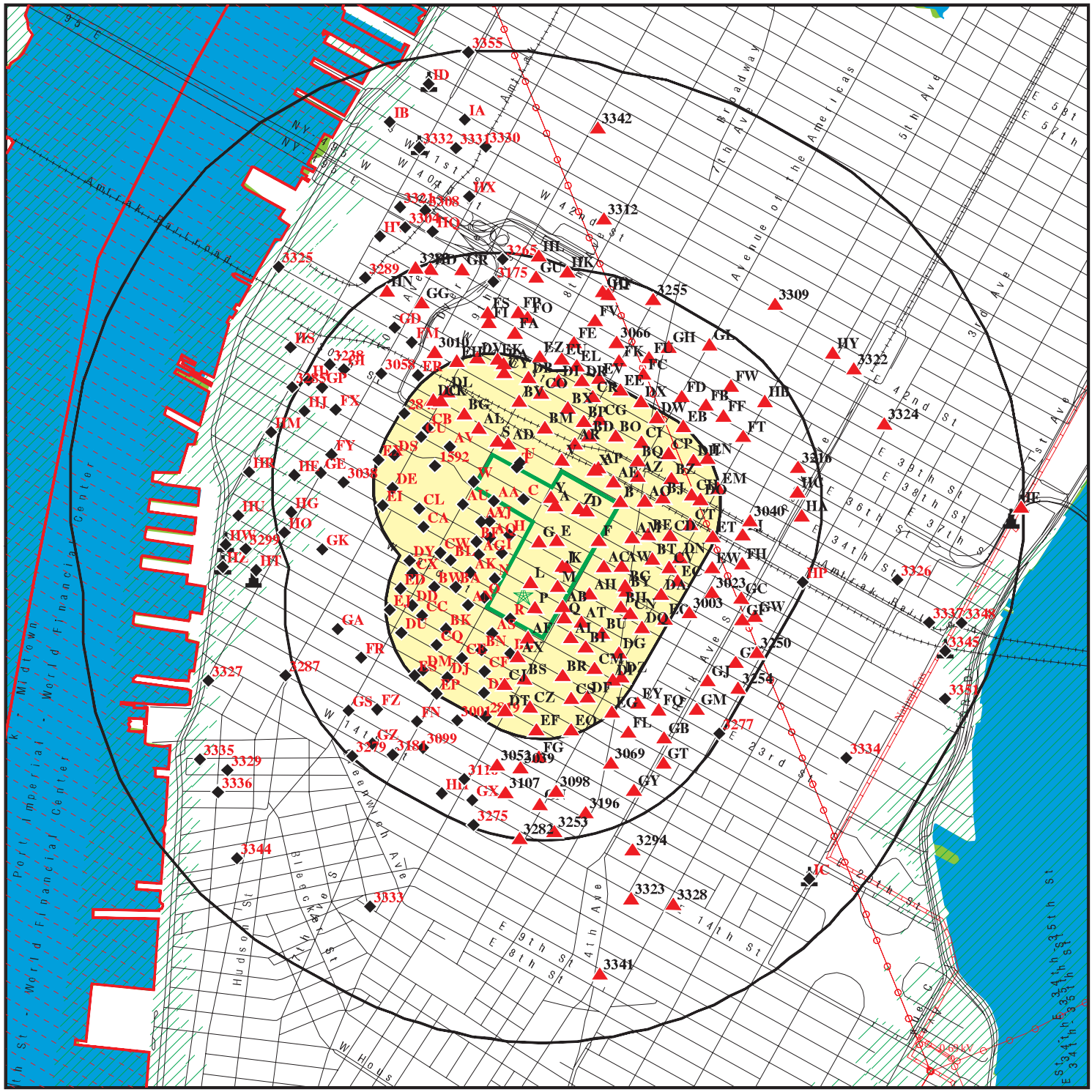

This report includes Interactive Map Layers to display and/or hide map information. The legend includes only those icons for the default map view.

SITE NAME: MSMX Section 3	CLIENT: WSP USA, Inc
ADDRESS: Bryant Park New York NY 10001	CONTACT: Caroline Davis INQUIRY #: 7684308.14s
LAT/LONG: 40.7445 / 73.993785	DATE: June 17, 2024 4:59 pm

Copyright © 2024 EDR, Inc. © 2015 TomTom Rel. 2015.

DETAIL MAP - 7684308.14S

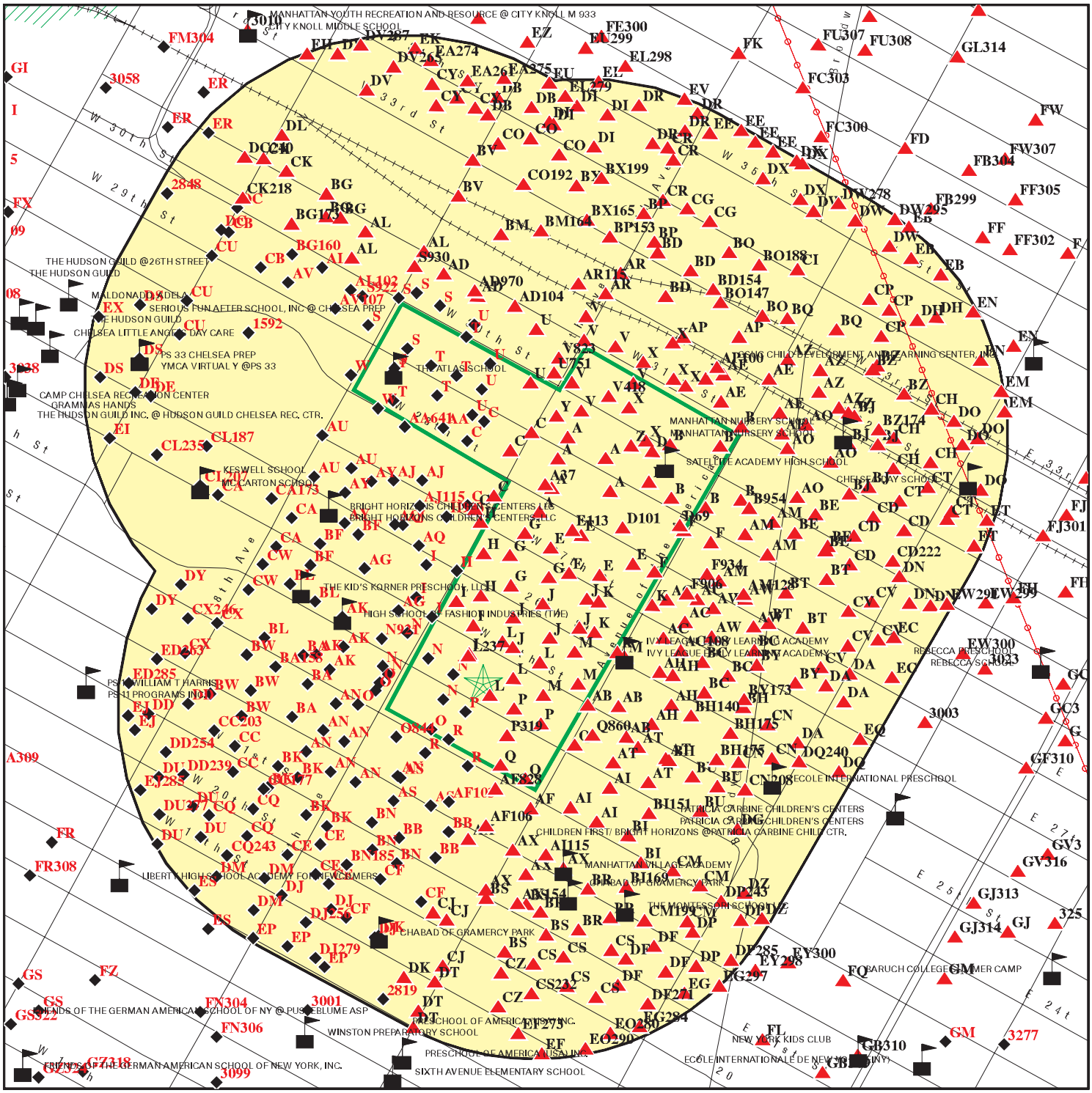

0 1/8 1/4 1/2 Miles

- Target Property
- Sites at elevations higher than or equal to the target property
- Sites at elevations lower than the target property
- Manufactured Gas Plants
- Sensitive Receptors
- National Priority List Sites
- Dept. Defense Sites
- Indian Reservations BIA
- Power transmission lines
- Special Flood Hazard Area (1%)
- 0.2% Annual Chance Flood Hazard

This report includes Interactive Map Layers to display and/or hide map information. The legend includes only those icons for the default map view.

SITE NAME:	MSMX Section 3	CLIENT:	WSP USA, Inc
ADDRESS:	Bryant Park New York NY 10001	CONTACT:	Caroline Davis
		INQUIRY #:	7684308.14s
LAT/LONG:	40.7445 / 73.993785	DATE:	June 17, 2024 5:06 pm

Copyright © 2024 EDR, Inc. © 2015 TomTom Rel. 2015.

MAP FINDINGS SUMMARY

Database	Search Distance (Miles)	Target Property	< 1/8	1/8 - 1/4	1/4 - 1/2	1/2 - 1	> 1	Total Plotted
STANDARD ENVIRONMENTAL RECORDS								
Lists of Federal NPL (Superfund) sites								
NPL	1.000		0	0	0	1	NR	1
Proposed NPL	1.000		0	0	0	0	NR	0
NPL LIENS	1.000		0	0	0	0	NR	0
Lists of Federal Delisted NPL sites								
Delisted NPL	1.000		0	0	0	0	NR	0
Lists of Federal sites subject to CERCLA removals and CERCLA orders								
FEDERAL FACILITY	0.500		0	0	0	NR	NR	0
SEMS	0.500		0	1	0	NR	NR	1
Lists of Federal CERCLA sites with NFRAP								
SEMS-ARCHIVE	0.500		1	2	1	NR	NR	4
Lists of Federal RCRA facilities undergoing Corrective Action								
CORRACTS	1.000		0	0	0	0	NR	0
Lists of Federal RCRA TSD facilities								
RCRA-TSDF	0.500		0	0	0	NR	NR	0
Lists of Federal RCRA generators								
RCRA-LQG	0.250		28	32	NR	NR	NR	60
RCRA-SQG	0.250		17	20	NR	NR	NR	37
RCRA-VSQG	0.250		18	12	NR	NR	NR	30
Federal institutional controls / engineering controls registries								
LUCIS	0.500		0	0	0	NR	NR	0
US ENG CONTROLS	0.500		0	0	0	NR	NR	0
US INST CONTROLS	0.500		0	0	0	NR	NR	0
Federal ERNS list								
ERNS	TP		NR	NR	NR	NR	NR	0
Lists of state- and tribal hazardous waste facilities								
NY SHWS	1.000		1	0	0	2	NR	3
Lists of state and tribal landfills and solid waste disposal facilities								
NY SWF/LF	0.500		0	0	0	NR	NR	0
Lists of state and tribal leaking storage tanks								
INDIAN LUST	0.500		0	0	0	NR	NR	0

MAP FINDINGS SUMMARY

Database	Search Distance (Miles)	Target Property	< 1/8	1/8 - 1/4	1/4 - 1/2	1/2 - 1	> 1	Total Plotted
NY LTANKS	0.500		58	43	178	NR	NR	279
NY HIST LTANKS	0.500		0	0	0	NR	NR	0
Lists of state and tribal registered storage tanks								
FEMA UST	0.250		0	0	NR	NR	NR	0
NY UST	0.250		46	39	NR	NR	NR	85
NY CBS UST	0.250		0	0	NR	NR	NR	0
NY MOSF UST	0.500		0	0	0	NR	NR	0
NY MOSF	0.500		0	0	1	NR	NR	1
NY CBS	0.250		0	1	NR	NR	NR	1
NY AST	0.250		270	221	NR	NR	NR	491
NY CBS AST	0.250		0	1	NR	NR	NR	1
NY MOSF AST	0.500		0	0	0	NR	NR	0
INDIAN UST	0.250		0	0	NR	NR	NR	0
NY TANKS	0.250		3	2	NR	NR	NR	5
State and tribal institutional control / engineering control registries								
NY RES DECL	0.125		1	NR	NR	NR	NR	1
NY ENG CONTROLS	0.500		1	0	0	NR	NR	1
NY INST CONTROL	0.500		1	0	0	NR	NR	1
Lists of state and tribal voluntary cleanup sites								
NY VCP	0.500		9	2	37	NR	NR	48
INDIAN VCP	0.500		0	0	0	NR	NR	0
Lists of state and tribal brownfield sites								
NY BROWNFIELDS	0.500		1	0	4	NR	NR	5
NY ERP	0.500		0	0	0	NR	NR	0
ADDITIONAL ENVIRONMENTAL RECORDS								
Local Brownfield lists								
US BROWNFIELDS	0.500		0	0	1	NR	NR	1
Local Lists of Landfill / Solid Waste Disposal Sites								
NY SWTIRE	0.500		0	0	0	NR	NR	0
NY SWRCY	0.500		0	0	0	NR	NR	0
OH SWRCY	0.500		0	0	1	NR	NR	1
INDIAN ODI	0.500		0	0	0	NR	NR	0
DEBRIS REGION 9	0.500		0	0	0	NR	NR	0
ODI	0.500		0	0	0	NR	NR	0
IHS OPEN DUMPS	0.500		0	0	0	NR	NR	0
Local Lists of Hazardous waste / Contaminated Sites								
US HIST CDL	TP		NR	NR	NR	NR	NR	0
NY DEL SHWS	1.000		0	0	0	2	NR	2
US CDL	TP		NR	NR	NR	NR	NR	0

MAP FINDINGS SUMMARY

Database	Search Distance (Miles)	Target Property	< 1/8	1/8 - 1/4	1/4 - 1/2	1/2 - 1	> 1	Total Plotted
Local Lists of Registered Storage Tanks								
NY HIST UST	0.250		0	0	NR	NR	NR	0
NY HIST AST	TP		NR	NR	NR	NR	NR	0
Local Land Records								
NY LIENS	TP		NR	NR	NR	NR	NR	0
LIENS 2	TP		NR	NR	NR	NR	NR	0
Records of Emergency Release Reports								
HMIRS	TP		NR	NR	NR	NR	NR	0
NY Spills	0.125		291	NR	NR	NR	NR	291
NY Hist Spills	0.125		0	NR	NR	NR	NR	0
NY SPILLS 90	0.125		0	NR	NR	NR	NR	0
NY SPILLS 80	0.125		0	NR	NR	NR	NR	0
Other Ascertainable Records								
RCRA NonGen / NLR	0.250		344	394	NR	NR	NR	738
FUDS	1.000		0	0	1	2	NR	3
DOD	1.000		0	0	0	0	NR	0
SCRD DRYCLEANERS	0.500		0	0	0	NR	NR	0
US FIN ASSUR	TP		NR	NR	NR	NR	NR	0
EPA WATCH LIST	TP		NR	NR	NR	NR	NR	0
2020 COR ACTION	0.250		0	0	NR	NR	NR	0
TSCA	TP		NR	NR	NR	NR	NR	0
TRIS	TP		NR	NR	NR	NR	NR	0
SSTS	TP		NR	NR	NR	NR	NR	0
ROD	1.000		0	0	0	1	NR	1
RMP	TP		NR	NR	NR	NR	NR	0
RAATS	TP		NR	NR	NR	NR	NR	0
PRP	TP		NR	NR	NR	NR	NR	0
PADS	TP		NR	NR	NR	NR	NR	0
ICIS	TP		NR	NR	NR	NR	NR	0
FTTS	TP		NR	NR	NR	NR	NR	0
MLTS	TP		NR	NR	NR	NR	NR	0
COAL ASH DOE	TP		NR	NR	NR	NR	NR	0
COAL ASH EPA	0.500		0	0	0	NR	NR	0
PCB TRANSFORMER	TP		NR	NR	NR	NR	NR	0
RADINFO	TP		NR	NR	NR	NR	NR	0
HIST FTTS	TP		NR	NR	NR	NR	NR	0
DOT OPS	TP		NR	NR	NR	NR	NR	0
CONSENT	1.000		0	0	0	5	NR	5
INDIAN RESERV	1.000		0	0	0	0	NR	0
FUSRAP	1.000		0	0	0	3	NR	3
UMTRA	0.500		0	0	0	NR	NR	0
LEAD SMELTERS	TP		NR	NR	NR	NR	NR	0
US AIRS	TP		NR	NR	NR	NR	NR	0
US MINES	0.250		0	2	NR	NR	NR	2
MINES MRDS	0.250		0	0	NR	NR	NR	0
ABANDONED MINES	0.250		0	0	NR	NR	NR	0
FINDS	TP		NR	NR	NR	NR	NR	0

MAP FINDINGS SUMMARY

Database	Search Distance (Miles)	Target Property	< 1/8	1/8 - 1/4	1/4 - 1/2	1/2 - 1	> 1	Total Plotted
DOCKET HWC	TP		NR	NR	NR	NR	NR	0
UXO	1.000		0	0	0	0	NR	0
ECHO	TP		NR	NR	NR	NR	NR	0
FUELS PROGRAM	0.250		0	0	NR	NR	NR	0
PFAS NPL	0.250		0	0	NR	NR	NR	0
PFAS FEDERAL SITES	0.250		0	0	NR	NR	NR	0
PFAS TSCA	0.250		0	0	NR	NR	NR	0
PFAS TRIS	0.250		0	0	NR	NR	NR	0
PFAS RCRA MANIFEST	0.250		0	0	NR	NR	NR	0
PFAS ATSDR	0.250		0	0	NR	NR	NR	0
PFAS WQP	0.250		0	0	NR	NR	NR	0
PFAS NPDES	0.250		0	0	NR	NR	NR	0
PFAS ECHO	0.250		9	8	NR	NR	NR	17
PFAS ECHO FIRE TRAIN	0.250		0	0	NR	NR	NR	0
PFAS PT 139 AIRPORT	0.250		0	0	NR	NR	NR	0
AQUEOUS FOAM NRC	0.250		0	0	NR	NR	NR	0
BIOSOLIDS	TP		NR	NR	NR	NR	NR	0
NY PFAS	0.250		1	0	NR	NR	NR	1
NY AIRS	TP		NR	NR	NR	NR	NR	0
NY COAL ASH	0.500		0	0	0	NR	NR	0
NY DRYCLEANERS	0.250		11	7	NR	NR	NR	18
NY E DESIGNATION	0.125		92	NR	NR	NR	NR	92
NY Financial Assurance	TP		NR	NR	NR	NR	NR	0
NY HSWDS	0.500		1	1	0	NR	NR	2
NY LEAD	TP		NR	NR	NR	NR	NR	0
NY MANIFEST	0.250		530	534	NR	NR	NR	1064
CT MANIFEST	0.250		0	1	NR	NR	NR	1
MI MANIFEST	0.250		1	0	NR	NR	NR	1
PA MANIFEST	0.250		5	6	NR	NR	NR	11
RI MANIFEST	0.250		4	0	NR	NR	NR	4
NJ MANIFEST	0.250		84	148	NR	NR	NR	232
NY SPDES	TP		NR	NR	NR	NR	NR	0
NY VAPOR REOPENED	0.500		0	0	0	NR	NR	0
NY UIC	TP		NR	NR	NR	NR	NR	0
NY COOLING TOWERS	TP		NR	NR	NR	NR	NR	0
NY NYC LAND USE	TP		NR	NR	NR	NR	NR	0
NY ILI	0.500		0	0	0	NR	NR	0
NY NYC OER	1.000		14	6	51	45	NR	116
NY MGP	1.000		0	0	0	7	NR	7
PFAS PROJECT	0.500		0	0	0	NR	NR	0
UST FINDER	0.250		39	34	NR	NR	NR	73
UST FINDER RELEASE	0.500		9	2	29	NR	NR	40
E MANIFEST	0.250		48	72	NR	NR	NR	120

EDR HIGH RISK HISTORICAL RECORDS

EDR Exclusive Records

EDR MGP	1.000		0	0	0	10	NR	10
EDR Hist Auto	0.125		9	NR	NR	NR	NR	9
EDR Hist Cleaner	0.125		36	NR	NR	NR	NR	36

MAP FINDINGS SUMMARY

Database	Search Distance (Miles)	Target Property	< 1/8	1/8 - 1/4	1/4 - 1/2	1/2 - 1	> 1	Total Plotted
EDR RECOVERED GOVERNMENT ARCHIVES								
Exclusive Recovered Govt. Archives								
NY RGA HWS	TP		NR	NR	NR	NR	NR	0
NY RGA LF	TP		NR	NR	NR	NR	NR	0
- Totals --		0	1983	1591	304	78	0	3956

NOTES:

TP = Target Property

NR = Not Requested at this Search Distance

Sites may be listed in more than one database

NPL
Region
West
1/2-1
3583 ft.

HUDSON RIVER PCBS
NO STREET APPLICABLE
HUDSON RIVER, NY 12801

Click here for full text details

Database(s): NPL, SEMS, RCRA-LQG, US ENG CONTROLS, US INST CONTROLS, NY Spills, ROD, PRP, CONSENT

EDR ID Number: 1000384273
EPA ID Number: NYD980763841

NPL
Cerclis ID: 202229
EPA Id NYD980763841

SEMS
Site ID 0202229
EPA Id NYD980763841

RCRA-LQG
EPA Id NYD980763841

US ENG CONTROLS
EPA ID: NYD980763841
EPA ID: NYD980763841

US INST CONTROLS
EPA ID: NYD980763841

NY Spills
Spill Number/Closed Date 0308107 / 2003-10-31
Site ID 237813
Spill Date 2003-10-31

ROD
EPA ID: NYD980763841

A1

< 1/8
1 ft.

Relative:
Higher

146 WEST 29TH STREET
146 WEST 29TH STREET
NEW YORK, NY 10001

Click here for full text details

Database(s): NY AST

EDR ID Number: U004078015
EPA ID Number: N/A

NY AST
Facility Id 2-601324

B2
< 1/8
1 ft.

CONSTRUCTION SITE
855 SIXTH AVE
NEW YORK, NY

NY Spills **S116155535**
N/A

Relative: Higher

Click here for full text details

NY Spills
Spill Number/Closed Date 1309193 / 2013-12-17
Site ID 489972
Spill Date 2013-12-16

C3
< 1/8
1 ft.

CON EDISON
282 7TH AVE & W 26TH ST
NEW YORK, NY 10001

NY MANIFEST **S118090802**
N/A

Relative: Higher

Click here for full text details

NY MANIFEST
EPA ID NYP004784435

A4
< 1/8
1 ft.

CON EDISON SERVICE BOX: 5494
156 W 29TH ST
NEW YORK, NY 10001

RCRA NonGen / NLR **1016969097**
NY MANIFEST **NYP004427431**

Relative: Higher

Click here for full text details

RCRA NonGen / NLR
EPA Id NYP004427431

NY MANIFEST
EPA ID NYP004427431

C5
< 1/8
1 ft.

CON EDISON
282 7TH AVE & W 26TH ST
NEW YORK, NY 10001

RCRA NonGen / NLR **1019903345**
NYP004784435

Relative: Higher

Click here for full text details

RCRA NonGen / NLR
EPA Id NYP004784435

A6
< 1/8
1 ft.

129 W 29 ST
129 WEST 29TH STREET
NEW YORK, NY 10001

NY AST **A100183159**
N/A

Relative: Higher

Click here for full text details

NY AST
Facility Id 2-606549

C7 **CON EDISON** **NY MANIFEST** **S117314846**
326 7TH AVE **N/A**
< 1/8 **NEW YORK, NY 10001**
1 ft.

Relative: Higher

Click here for full text details

NY MANIFEST
EPA ID NYP004619334

A8 **143 W 29TH** **NY AST** **U004077389**
143 WEST 29TH STREET **N/A**
< 1/8 **NEW YORK, NY 10001**
1 ft.

Relative: Higher

Click here for full text details

NY AST
Facility Id 2-244732

B9 **CON EDISON** **NY MANIFEST** **S117314282**
112 W 30 ST **N/A**
< 1/8 **NEW YORK, NY 10001**
1 ft.

Relative: Higher

Click here for full text details

NY MANIFEST
EPA ID NYP004613279

C10 **KWIK I'NTL COLOR-229 W 28THS T** **PFAS ECHO** **1027379936**
N/A
< 1/8 **MANHATTAN, NY**
1 ft.

Relative: Lower

Click here for full text details

A11 **158-160 WEST 29TH STREET** **NY AST** **A100178329**
158-160 WEST 29TH STREET **N/A**
< 1/8 **NEW YORK, NY 10001**
1 ft.

Relative: Higher

Click here for full text details

NY AST
Facility Id 2-606119

C12 **CON EDISON** **NY MANIFEST** **S117536159**
205 W 28 ST **N/A**
< 1/8 **NEW YORK, NY 10001**
1 ft.

Relative: Higher

Click here for full text details

NY MANIFEST
EPA ID NYP004686077

A13 **VAULT 4835** **NY Spills** **S104510579**
162 W 29TH ST **N/A**
< 1/8 **MANHATTAN, NY**
1 ft.

Relative: Higher

Click here for full text details

NY Spills
Spill Number/Closed Date 9913807 / 2004-03-24
Spill Number/Closed Date 9913810 / 2004-11-16
Site ID 162063
Site ID 162064
Spill Date 2000-03-07

A14 **MFM PROPERTIES LLC** **NY AST** **A100173331**
135 WEST 29TH STREET **N/A**
< 1/8 **NEW YORK, NY 10001**
1 ft.

Relative: Higher

Click here for full text details

NY AST
Facility Id 2-219150

A15 **CHROMACOMP INC** **RCRA NonGen / NLR** **1000458256**
129 W 29TH ST **FINDS** **NYD986936433**
< 1/8 **NEW YORK, NY 10001** **ECHO**
1 ft. **NY MANIFEST**

Relative: Higher

Click here for full text details

RCRA NonGen / NLR
EPA Id NYD986936433

FINDS
Registry ID: 110004458685

ECHO
Registry ID 110004458685

NY MANIFEST
EPA ID NYD986936433

A16 **MERIT ENGRAVING CO** **RCRA NonGen / NLR** **1004760679**
135 W 29TH ST 6TH FLOOR **NY MANIFEST** **NYR000055954**
< 1/8 **NEW YORK, NY 10001**
1 ft.

Relative: Higher

Click here for full text details

RCRA NonGen / NLR
EPA Id NYR000055954

NY MANIFEST
EPA ID NYR000055954

C17 **CON EDISON** **NY MANIFEST** **S117059599**
316 7TH AVE & 27 ST **N/A**
< 1/8 **NEW YORK, NY 10001**
1 ft.

Relative: Higher

Click here for full text details

NY MANIFEST
EPA ID NYP004517751

A18 **CON EDISON SERVICE BOX: 5495** **RCRA NonGen / NLR** **1016969094**
158 W 29TH ST **NY MANIFEST** **NYP004427407**
< 1/8 **NEW YORK, NY 10001**
1 ft.

Relative: Higher

Click here for full text details

RCRA NonGen / NLR
EPA Id NYP004427407

NY MANIFEST
EPA ID NYP004427407

B19 **114-120 WEST 30TH STREET** **NY AST** **A100178330**
114-120 WEST 30TH STREET **N/A**
< 1/8 **NEW YORK, NY 10001**
1 ft.

Relative: Higher

Click here for full text details

NY AST
Facility Id 2-606120

B20
< 1/8
1 ft.

SWS REALTY CO.
110 WEST 30TH STREET
MANHATTAN, NY 10001

NY AST **A100178249**
N/A

Relative:
Higher

Click here for full text details

NY AST
Facility Id 2-606020

C21
< 1/8
1 ft.

CON EDISON
282 7TH AVE & W 26TH ST
NEW YORK, NY 10001

NJ MANIFEST **S120671939**
N/A

Relative:
Higher

Click here for full text details

NJ MANIFEST
EPA Id NYP004784435

B22
< 1/8
1 ft.

CON EDISON
FO 107 WEST 29 ST
NEW YORK, NY 10001

NY MANIFEST **S117067604**
N/A

Relative:
Higher

Click here for full text details

NY MANIFEST
EPA ID NYP004607370

C23
< 1/8
1 ft.

MTA NYCT - 28TH STREET STATION 1 LINE
28TH ST & 7TH AVE
NEW YORK, NY 10001

RCRA-SQG **1014958089**
NY MANIFEST **NYR000193268**

Relative:
Higher

Click here for full text details

RCRA-SQG
EPA Id NYR000193268

NY MANIFEST
EPA ID NYR000193268

C24
< 1/8
1 ft.

CON EDISON
319 7TH AVE
NEW YORK, NY 10001

NY MANIFEST **S117060272**
N/A

Relative:
Higher

Click here for full text details

NY MANIFEST
EPA ID NYP004524872

C25
< 1/8
1 ft.

315 SEVENTH AVE CONDOMINIUM
315 SEVENTH AVENUE
NEW YORK, NY 10001

NY AST

U004076556
N/A

Relative: Higher

Click here for full text details

NY AST
Facility Id 2-099309

A26
< 1/8
1 ft.

SPILL NUMBER 9801202
145 WEST 28TH ST
MANHATTAN, NY

NY Spills

S104646890
N/A

Relative: Higher

Click here for full text details

NY Spills
Spill Number/Closed Date 9801202 / 1998-04-28
Site ID 71093
Spill Date 1998-04-28

C27
< 1/8
1 ft.

CON EDISON
311 7 AVE
NEW YORK, NY 10001

NY MANIFEST

S117314022
N/A

Relative: Higher

Click here for full text details

NY MANIFEST
EPA ID NYP004610499

C28
< 1/8
1 ft.

CON EDISON
311 7 AVE
NEW YORK, NY 10001

NY MANIFEST

S117314021
N/A

Relative: Higher

Click here for full text details

NY MANIFEST
EPA ID NYP004610481

B29
< 1/8
1 ft.

CON EDISON
107 W 29 ST
NEW YORK, NY 10001

NY MANIFEST

S117318468
N/A

Relative: Higher

Click here for full text details

NY MANIFEST
EPA ID NYP004660031

A30 **CON EDISON** **RCRA NonGen / NLR** **1019325212**
141 W 28TH ST **NYP004804878**
< 1/8 **NEW YORK, NY 10001**
1 ft.

Relative: Higher

Click here for full text details

RCRA NonGen / NLR
EPA Id NYP004804878

C31 **CONSOLIDATED EDISON** **NY MANIFEST** **1009241483**
W 28 ST & 7 AVE V5843 **N/A**
< 1/8 **NEW YORK, NY 10003**
1 ft.

Relative: Higher

Click here for full text details

NY MANIFEST
EPA ID NYP004099479

A32 **130-132 WEST 29 STREET LLC** **NY AST** **U003391254**
130 WEST 29TH STREET **N/A**
< 1/8 **NEW YORK, NY 10001**
1 ft.

Relative: Higher

Click here for full text details

NY AST
Facility Id 2-336246

A33 **FLOWER 28, LLC** **NY AST** **U004046755**
139 WEST 28TH STREET **N/A**
< 1/8 **NEW YORK, NY 10001**
1 ft.

Relative: Higher

Click here for full text details

NY AST
Facility Id 2-604020

A34 **CON EDISON SERVICE BOX: 5295** **RCRA NonGen / NLR** **1016969144**
139 W 28TH ST **NY MANIFEST** **NYP004427936**
< 1/8 **NEW YORK, NY 10001**
1 ft.

Relative: Higher

Click here for full text details

RCRA NonGen / NLR
EPA Id NYP004427936

NY MANIFEST
EPA ID NYP004427936

A35 **CON EDISON** **NY MANIFEST** **S117737097**
124 W 29 ST E/O 7 AVE **N/A**
< 1/8 **NEW YORK, NY 10001**
1 ft.

Relative: Higher

Click here for full text details

NY MANIFEST
EPA ID NYP004607396

A36 **CON EDISON** **NY MANIFEST** **S117059743**
139-137 W 28TH ST & 7TH AVE E **N/A**
< 1/8 **NEW YORK, NY 10001**
1 ft.

Relative: Higher

Click here for full text details

NY MANIFEST
EPA ID NYP004519286

A37 **GROFF STUDIOS CORP** **NY AST** **U003393241**
151 W 28TH ST **N/A**
< 1/8 **NEW YORK, NY 10001**
1 ft.

Relative: Higher

Click here for full text details

NY AST
Facility Id 2-325813

C38 **CON EDISON** **NY MANIFEST** **S118464023**
320 7TH AVE **N/A**
< 1/8 **NEW YORK, NY 10001**
1 ft.

Relative: Higher

Click here for full text details

NY MANIFEST
EPA ID NYP004860595

A39 **RATMA REALTY** **NY Spills** **S110751812**
142 WEST 29TH ST **N/A**
< 1/8 **MANHATTAN, NY**
1 ft.

Relative: Higher

Click here for full text details

NY Spills
Spill Number/Closed Date 1010919 / 2011-02-02
Site ID 444537
Spill Date 2011-01-26

C40 **UNKNOWN BUILDING** **NY Spills** **S110768364**
7TH AVENUE AND 28TH STREET (NORTH EAST CORNER) **N/A**
< 1/8 **MANHATTAN, NY**
1 ft.

Relative: Higher

Click here for full text details

NY Spills
Spill Number/Closed Date 1011729 / 2011-03-01
Site ID 445618
Spill Date 2011-02-24

A41 **CON EDISON - VAULT V8154** **NY MANIFEST** **S120958314**
141 W 28 ST **N/A**
< 1/8 **MANHATTAN, NY 10001**
1 ft.

Relative: Higher

Click here for full text details

NY MANIFEST
EPA ID NYP004929309

A42 **CON EDISON SERVICE BOX: 5496** **RCRA NonGen / NLR** **1016969096**
142 W 29TH ST **NY MANIFEST** **NYP004427423**
< 1/8 **NEW YORK, NY 10001**
1 ft.

Relative: Higher

Click here for full text details

RCRA NonGen / NLR
EPA Id NYP004427423

NY MANIFEST
EPA ID NYP004427423

C43 **CON EDISON - MH M44532** **RCRA NonGen / NLR** **1008195792**
W 28TH ST & 7TH AV **NY MANIFEST** **NYP004115325**
< 1/8 **NEW YORK, NY 10001**
1 ft.

Relative: Higher

Click here for full text details

RCRA NonGen / NLR
EPA Id NYP004115325

NY MANIFEST
EPA ID NYP004115325

C44 **CON EDISON** **NY MANIFEST** **S117313616**
7TH AVE & W 28TH ST **N/A**
< 1/8 **NEW YORK, NY 10001**
1 ft.

Relative: Higher

Click here for full text details

NY MANIFEST
EPA ID NYP004604641

A45 **145 WEST 28TH STREET** **NY AST** **U004076969**
145 WEST 28TH STREET **N/A**
< 1/8 **NEW YORK, NY 10001**
1 ft.

Relative: Higher

Click here for full text details

NY AST
Facility Id 2-236942

A46 **145 W. 28TH STREET** **NY Spills** **U003200530**
145 W. 28TH STREET **N/A**
< 1/8 **MANHATTAN, NY**
1 ft.

Relative: Higher

Click here for full text details

NY Spills
Spill Number/Closed Date 9415747 / 1995-04-09
Site ID 126618
Spill Date 1995-03-06

C47 **RESIDENTIAL BUILDING** **NY Spills** **S108297375**
315 7TH AVE **N/A**
< 1/8 **MANHATTAN, NY**
1 ft.

Relative: Higher

Click here for full text details

NY Spills
Spill Number/Closed Date 0611269 / 2007-02-21
Site ID 375885
Spill Date 2007-01-10

A48 **MERIT ENGRAVING CO** **PFAS ECHO** **1027387388**
N/A
< 1/8 **MANHATTAN, NY**
1 ft.

Relative: Higher

Click here for full text details

C49 **SUBWAY STATION** **NY Spills** **S102663617**
28TH ST & 7TH AV **N/A**
< 1/8 **MANHATTAN, NY**
1 ft.

Relative: Higher

Click here for full text details

NY Spills
Spill Number/Closed Date 9707022 / 1997-09-17
Site ID 78401
Spill Date 1997-09-12

C50 **CON EDISON SERVICE BOX: 5307** **RCRA NonGen / NLR** **1017774125**
142 W 28TH ST & 7TH AVE E OF **FINDS** **NYP004519278**
< 1/8 **NEW YORK, NY 10001**
1 ft.

Relative: Higher

Click here for full text details

RCRA NonGen / NLR
EPA Id NYP004519278

FINDS
Registry ID: 110063807643

C51 **CON EDISON SERVICE BOX: 5306** **RCRA NonGen / NLR** **1017774124**
148-46 W 28TH ST & 7TH AVE E OF **FINDS** **NYP004519260**
< 1/8 **NEW YORK, NY 10001**
1 ft.

Relative: Higher

Click here for full text details

RCRA NonGen / NLR
EPA Id NYP004519260

FINDS
Registry ID: 110063807634

C52 **CON EDISON** **NY MANIFEST** **S118464022**
320 7TH AVE **N/A**
< 1/8 **NEW YORK, NY 10001**
1 ft.

Relative: Higher

Click here for full text details

NY MANIFEST
EPA ID NYP004860587

A53
< 1/8
1 ft.

CON EDISON SERVICE BOX: 5498
132 W 29TH ST
NEW YORK, NY 10001

RCRA NonGen / NLR
NY MANIFEST

1016969098
NYP004427449

Relative: Higher

Click here for full text details

RCRA NonGen / NLR
EPA Id NYP004427449

NY MANIFEST
EPA ID NYP004427449

C54
< 1/8
1 ft.

CON EDISON SERVICE BOX: 5309
132 W 28TH ST & 7TH AVE E OF
NEW YORK, NY 10001

RCRA NonGen / NLR
FINDS

1017774118
NYP004519203

Relative: Higher

Click here for full text details

RCRA NonGen / NLR
EPA Id NYP004519203

FINDS
Registry ID: 110063807572

D55
< 1/8
1 ft.

W 29 ST OWNERS CORP
116 W 29TH ST
NEW YORK, NY 10001

NY AST

U004077688
N/A

Relative: Higher

Click here for full text details

NY AST
Facility Id 2-321680

B56
< 1/8
1 ft.

CHEMSEARCH FE
105 WEST 29TH STREET
NEW YORK, NY 10001

E MANIFEST

1027974739
N/A

Relative: Higher

Click here for full text details

A57
< 1/8
1 ft.

CON EDISON
141 W 28 ST
NEW YORK, NY 10001

NY AST
NY MANIFEST

U003386588
N/A

Relative: Higher

Click here for full text details

NY AST
Facility Id 2-242853

CON EDISON (Continued) **U003386588**

NY MANIFEST
EPA ID NYP004804878

D58 **CON EDISON** **NY MANIFEST** **S117067603**
FO 113 WEST 29 ST **N/A**
< 1/8 **NEW YORK, NY 10001**
1 ft.

Relative: Higher

Click here for full text details

NY MANIFEST
EPA ID NYP004607362

A59 **CON EDISON** **NJ MANIFEST** **S120673714**
141 W 28 ST **N/A**
< 1/8 **NEW YORK, NY 10001**
1 ft.

Relative: Higher

Click here for full text details

NJ MANIFEST
EPA Id NYP004804878

C60 **CON EDISON MANHOLE: 44534** **RCRA NonGen / NLR** **1017774673**
319 7TH AVE **FINDS** **NYP004524872**
< 1/8 **NEW YORK, NY 10001**
1 ft.

Relative: Higher

Click here for full text details

RCRA NonGen / NLR
EPA Id NYP004524872

FINDS
Registry ID: 110063785391

A61 **134 WEST 29TH STREET** **NY AST** **U004077156**
134 WEST 29TH STREET **N/A**
< 1/8 **NEW YORK, NY 10001**
1 ft.

Relative: Higher

Click here for full text details

NY AST
Facility Id 2-282642

D62
< 1/8
1 ft.

CON EDISON SERVICE BOX: 5520
113 W 29TH ST FRONT OF
NEW YORK, NY 10001

RCRA NonGen / NLR **1016965983**
NY MANIFEST **NYP004388419**

Relative: Higher

Click here for full text details

RCRA NonGen / NLR
EPA Id NYP004388419

NY MANIFEST
EPA ID NYP004388419

D63
< 1/8
1 ft.

115 WEST 29TH ST OWNERS CORP
115 WEST 29TH STREET
NEW YORK, NY 10001

NY AST **A100291318**
N/A

Relative: Higher

Click here for full text details

NY AST
Facility Id 2-244740

A64
< 1/8
1 ft.

141 WEST 28TH ST/MANH
141 WEST 28TH STREET
NEW YORK CITY, NY

NY Spills **S102141742**
N/A

Relative: Higher

Click here for full text details

NY Spills
Spill Number/Closed Date 9008904 / 1990-11-16
Site ID 322728
Spill Date 1990-11-14

A65
< 1/8
1 ft.

CON EDISON - MANHOLE M5293
149 W 28TH ST
NEW YORK, NY 10001

NY MANIFEST **S123692669**
N/A

Relative: Higher

Click here for full text details

NY MANIFEST
EPA ID NYP005235700

C66
< 1/8
1 ft.

EVERWED OF NEW YORK
305 7TH AVE
NEW YORK, NY 10001

RCRA NonGen / NLR **1000370660**
US AIRS **NYD174469049**
NY MANIFEST

Relative: Higher

Click here for full text details

RCRA NonGen / NLR
EPA Id NYD174469049

US AIRS

EVERWED OF NEW YORK (Continued) **1000370660**

EPA plant ID: 110009470090

NY MANIFEST
EPA ID NYD174469049

D67 **104 WEST 29TH ST.** **NY AST** **A100178006**
104 WEST 29TH STREET **N/A**
< 1/8 **NEW YORK, NY 10001**
1 ft.

Relative: Higher

Click here for full text details

NY AST
Facility Id 2-605705

C68 **305 7TH AVE** **NY AST** **A100452159**
305 SEVENTH AVENUE **N/A**
< 1/8 **NEW YORK, NY 10001**
1 ft.

Relative: Higher

Click here for full text details

NY AST
Facility Id 2-201723

D69 **CON EDISON** **NY MANIFEST** **S117067607**
FO 100 WEST 29 ST **N/A**
< 1/8 **NEW YORK, NY 10001**
1 ft.

Relative: Higher

Click here for full text details

NY MANIFEST
EPA ID NYP004607404

C70 **CON EDISON** **RCRA NonGen / NLR** **1019908548**
156 W 28TH ST VAULT5661 **NYP004847133**
< 1/8 **NEW YORK, NY 10001**
1 ft.

Relative: Higher

Click here for full text details

RCRA NonGen / NLR
EPA Id NYP004847133

C71 **CON EDISON** **RCRA NonGen / NLR** **1019904024**
156 W 28TH ST **NYP004792842**
< 1/8 **NEW YORK, NY 10001**
1 ft.

Relative: Higher

Click here for full text details

RCRA NonGen / NLR
EPA Id NYP004792842

C72 **CON ED** **NY MANIFEST** **S119078158**
156 W 28TH ST VAULT5843 **N/A**
< 1/8 **NEW YORK, NY 10001**
1 ft.

Relative: Higher

Click here for full text details

NY MANIFEST
EPA ID NYP004847141

C73 **307 7TH AVE** **NY UST** **U004198722**
307 SEVENTH AVENUE **N/A**
< 1/8 **NEW YORK, NY 10001**
1 ft.

Relative: Higher

Click here for full text details

A74 **146-48 W 28 ST** **NY AST** **U004076721**
146-48 WEST 28TH STREET **N/A**
< 1/8 **NEW YORK, NY 10001**
1 ft.

Relative: Higher

Click here for full text details

NY AST
Facility Id 2-150258

D75 **B SQUARED PRINTING** **NY MANIFEST** **S119078434**
104 W 29TH ST **N/A**
< 1/8 **NEW YORK, NY 10001**
1 ft.

Relative: Higher

Click here for full text details

NY MANIFEST
EPA ID NYR000032128

C76
< 1/8
1 ft.

CON EDISON
156 W 28TH ST VAULT5843
NEW YORK, NY 10001

RCRA NonGen / NLR

1019908549
NYP004847141

Relative: Higher

Click here for full text details

RCRA NonGen / NLR
EPA Id NYP004847141

B77
< 1/8
1 ft.

835 AVENUE OF THE AMERICAS, L.P.
839 6TH AVENUE
NEW YORK, NY 10001

NY UST

U004107539
N/A

Relative: Higher

Click here for full text details

D78
< 1/8
1 ft.

BUSINESS
104 WEST 29TH ST
NEW YORK, NY

NY Spills

S121464382
N/A

Relative: Higher

Click here for full text details

NY Spills
Spill Number/Closed Date 1710065 / 2018-02-09
Site ID 566544
Spill Date 2018-02-06

D79
< 1/8
1 ft.

B SQUARED INC
104 W 29TH ST - 7TH FLOOR
NEW YORK, NY 10001

RCRA-SQG
E MANIFEST

1001124875
NYR000032128

Relative: Higher

Click here for full text details

RCRA-SQG
EPA Id NYR000032128

A80
< 1/8
1 ft.

KALROY CONTRACTORS INC
150 W 28TH ST ROOM 1604
NEW YORK, NY 10001

RCRA NonGen / NLR
FINDS
ECHO

1004758964
NYD987033578

Relative: Higher

Click here for full text details

RCRA NonGen / NLR
EPA Id NYD987033578

FINDS
Registry ID: 110004504359

ECHO

KALROY CONTRACTORS INC (Continued) **1004758964**

Registry ID 110004504359

C81 **CON EDISON** **NJ MANIFEST** **S120672669**
156 W 28TH ST **N/A**
< 1/8 **NEW YORK, NY 10001**
1 ft.

Relative: Higher

Click here for full text details

NJ MANIFEST
EPA Id NYP004792842

D82 **LAZYAN** **NJ MANIFEST** **S111074780**
104 W 29TH ST 7TH FL **N/A**
< 1/8 **NEW YORK, NY 10001**
1 ft.

Relative: Higher

Click here for full text details

NJ MANIFEST
EPA Id NYR000032128

C83 **301 SEVENTH AVENUE** **NY Spills** **S104495191**
301 SEVENTH AVE **N/A**
< 1/8 **MANHATTAN, NY**
1 ft.

Relative: Higher

Click here for full text details

NY Spills
Spill Number/Closed Date 8907717 / 1989-11-03
Site ID 246589
Spill Date 1989-11-03

A84 **A & B FUR DYERS** **EDR Hist Cleaner** **1019917806**
150 W 28TH ST **N/A**
< 1/8 **NEW YORK, NY 10001**
1 ft.

Relative: Higher

Click here for full text details

C85 **M & Z BENCH** **RCRA NonGen / NLR** **1004760762**
307 7TH AVE 604 **FINDS** **NYR000059964**
< 1/8 **NEW YORK, NY 10001** **ECHO**
1 ft. **NY MANIFEST**

Relative: Higher

Click here for full text details

RCRA NonGen / NLR
EPA Id NYR000059964

FINDS

M & Z BENCH (Continued) **1004760762**

Registry ID: 110004546386

ECHO
Registry ID 110004546386

NY MANIFEST
EPA ID NYR000059964

C86 **CON EDISON** **NY MANIFEST** **S118256806**
156 W 28TH ST **N/A**
< 1/8 **NEW YORK, NY 10001**
1 ft.

Relative: Higher

Click here for full text details

NY MANIFEST
EPA ID NYP004792842

C87 **CON ED** **NY MANIFEST** **S119078157**
156 W 28TH ST VAULT5661 **N/A**
< 1/8 **NEW YORK, NY 10001**
1 ft.

Relative: Higher

Click here for full text details

NY MANIFEST
EPA ID NYP004847133

A88 **VAULT 5843** **NY Spills** **S106004911**
WEST 28TH ST / 156-60 **N/A**
< 1/8 **MANHATTAN, NY**
1 ft.

Relative: Higher

Click here for full text details

NY Spills
Spill Number/Closed Date 0203142 / 2002-08-29
Site ID 322956
Spill Date 2002-06-25

B89 **835 AVENUE OF THE AMERICAS, L.P.** **UST FINDER** **1028581899**
839 6TH AVENUE **N/A**
< 1/8 **NEW YORK, NY 10001**
1 ft.

Relative: Higher

Click here for full text details

C90 **CON EDISON** **RCRA NonGen / NLR** **1019908547**
156 W 28TH ST VAULT1331 **FINDS** **NYP004847125**
< 1/8 **NEW YORK, NY 10001** **ECHO**
1 ft.

Relative: Higher

Click here for full text details

RCRA NonGen / NLR
EPA Id NYP004847125

FINDS
Registry ID: 110069676407

ECHO
Registry ID 110069676407

A91 **CON EDISON** **NY MANIFEST** **S117059741**
148-46 W 28TH ST & 7TH AVE E O **N/A**
< 1/8 **NEW YORK, NY 10001**
1 ft.

Relative: Higher

Click here for full text details

NY MANIFEST
EPA ID NYP004519260

B92 **CONSTRUCTION SITE** **NY Spills** **S108637162**
839 6TH AVE **N/A**
< 1/8 **NEW YORK, NY**
1 ft.

Relative: Higher

Click here for full text details

NY Spills
Spill Number/Closed Date 0701850 / 2007-11-01
Site ID 381448
Spill Date 2007-05-15

C93 **CON EDISON** **NJ MANIFEST** **S120677471**
156 W 28TH ST VAULT1331 **N/A**
< 1/8 **NEW YORK, NY 10001**
1 ft.

Relative: Higher

Click here for full text details

NJ MANIFEST
EPA Id NYP004847125

C94 **CON EDISON** **NY MANIFEST** **S119078156**
156 W 28TH ST VAULT1331 **N/A**
< 1/8 **NEW YORK, NY 10001**
1 ft.

Relative: Higher

Click here for full text details

NY MANIFEST
EPA ID NYP004847125

A95 **150 W 28TH ST** **NY AST** **U000396839**
150 W 28TH ST **N/A**
< 1/8 **NEW YORK, NY 10001**
1 ft.

Relative: Higher

Click here for full text details

NY AST
Facility Id 2-155241

C96 **CON EDISON** **NJ MANIFEST** **S120677472**
156 W 28TH ST VAULT5661 **N/A**
< 1/8 **NEW YORK, NY 10001**
1 ft.

Relative: Higher

Click here for full text details

NJ MANIFEST
EPA Id NYP004847133

C97 **CON EDISON** **NY MANIFEST** **S117314023**
307 7 AVE **N/A**
< 1/8 **NEW YORK, NY 10001**
1 ft.

Relative: Higher

Click here for full text details

NY MANIFEST
EPA ID NYP004610507

C98 **307 7TH AVE** **UST FINDER** **1028573945**
307 SEVENTH AVENUE **N/A**
< 1/8 **NEW YORK, NY 10001**
1 ft.

Relative: Higher

Click here for full text details

Map ID / Direction / Distance / Elevation	Site	Database(s)	EDR ID Number / EPA ID Number
A99 **< 1/8** **1 ft.**	**135 W 28 ST** **135 WEST 28TH STREET** **NEW YORK, NY 10011**	**UST FINDER**	**1028567599** **N/A**
Relative: Higher	**Click here for full text details**		

C100 **< 1/8** **1 ft.**	**MIXED USE BLDG** **305 7TH AVE** **MANHATTAN, NY**	**NY LTANKS**	**S118263460** **N/A**
Relative: Higher	**Click here for full text details** **NY LTANKS** Spill Number/Closed Date 1505468 / 2015-10-19 Site ID 512833 Spill Date 2015-08-20		

D101 **< 1/8** **1 ft.**	**CON EDISON** **117-115 W 28TH ST & 7TH AVE E** **NEW YORK, NY 10001**	**NY MANIFEST**	**S117059739** **N/A**
Relative: Higher	**Click here for full text details** **NY MANIFEST** EPA ID NYP004519245		

A102 **< 1/8** **1 ft.**	**CON EDISON - VAULT SUBMERSIBLE 4408** **150 W 28TH ST** **MANHATTAN, NY 10001**	**NY MANIFEST**	**S120958295** **N/A**
Relative: Higher	**Click here for full text details** **NY MANIFEST** EPA ID NYP004928077		

A103 **< 1/8** **1 ft.**	**135 W 28 ST** **135 WEST 28TH STREET** **NEW YORK, NY 10011**	**NY UST** **NY AST**	**U002257629** **N/A**
Relative: Higher	**Click here for full text details** **NY AST** Facility Id 2-273651		

E104 **OHDAY REALTY CORP** **NY AST** **U003393262**
120 W 28TH ST **N/A**
< 1/8 **NEW YORK, NY 10001**
1 ft.

Relative: Higher

Click here for full text details

NY AST
Facility Id 2-326208

E105 **CON EDISON** **NY MANIFEST** **S118464015**
141 W 27TH ST **N/A**
< 1/8 **NEW YORK, NY 10001**
1 ft.

Relative: Higher

Click here for full text details

NY MANIFEST
EPA ID NYP004860488

F106 **CON EDISON** **NY MANIFEST** **S117067626**
823 6 AVE **N/A**
< 1/8 **NEW YORK, NY 10001**
1 ft.

Relative: Higher

Click here for full text details

NY MANIFEST
EPA ID NYP004608949

E107 **STREET** **NY Spills** **S107521857**
114 WEST 28TH STREET **N/A**
< 1/8 **MANHATTAN, NY**
1 ft.

Relative: Higher

Click here for full text details

NY Spills
Spill Number/Closed Date 0511676 / 2006-01-17
Site ID 357883
Spill Date 2006-01-10

G108 **145 W 27** **NY AST** **U003383923**
145 W 27TH ST **N/A**
< 1/8 **NEW YORK, NY 10001**
1 ft.

Relative: Higher

Click here for full text details

NY AST
Facility Id 2-069639

E109 **CON EDISON** **NY MANIFEST** **1009233562**
135 W 27TH ST **N/A**
< 1/8 **NEW YORK, NY 10001**
1 ft.

Relative: Higher

Click here for full text details

NY MANIFEST
EPA ID NYP004730289
EPA ID NYP000917138
EPA ID NYP004860470

G110 **COMMERCIAL BUILDING** **NY LTANKS** **S106385619**
153 WEST 27TH STREET **N/A**
< 1/8 **MANHATTAN, NY**
1 ft.

Relative: Higher

Click here for full text details

NY LTANKS
Spill Number/Closed Date 0313783 / 2004-04-02
Site ID 281105
Spill Date 2004-03-17

E111 **135 WEST 27TH STREET** **NY AST** **U004081634**
135 WEST 27TH STREET **N/A**
< 1/8 **NEW YORK, NY 10001**
1 ft.

Relative: Higher

Click here for full text details

NY AST
Facility Id 2-083852

E112 **CON ED YARD** **NY Spills** **S120702252**
128 WEST 28TH ST **N/A**
< 1/8 **MANHATTAN, NY**
1 ft.

Relative: Higher

Click here for full text details

NY Spills
Spill Number/Closed Date 1700772 / 2017-05-16
Site ID 545795
Spill Date 2017-04-25

E113 **28TH STREET PROPERTIES LLC** **NY AST** **A100352983**
136 WEST 28 STREET **N/A**
< 1/8 **NEW YORK, NY 10001**
1 ft.

Relative: Higher

Click here for full text details

NY AST
Facility Id 2-218707

F114 **CON EDISON - TRANSFORMER MANHOLE 2724** **NY MANIFEST** **S121968533**
101 W 28TH ST **N/A**
< 1/8 **NEW YORK, NY 10001**
1 ft.

Relative: Higher

Click here for full text details

NY MANIFEST
EPA ID NYP005126034

F115 **CON EDISON** **NY MANIFEST** **S117067625**
829 6 AVE **N/A**
< 1/8 **NEW YORK, NY 10001**
1 ft.

Relative: Higher

Click here for full text details

NY MANIFEST
EPA ID NYP004608931

H116 **291 7TH AVENUE CONDOMINIUM** **NY AST** **A100173444**
291 SEVENTH AVENUE **N/A**
< 1/8 **NEW YORK, NY 10001**
1 ft.

Relative: Higher

Click here for full text details

NY AST
Facility Id 2-370010

F117 **CON EDISON - TRANSFORMER MANHOLE 2724** **RCRA-LQG** **1024891603**
101 W 28TH ST **NYP005126034**
< 1/8 **NEW YORK, NY 10001**
1 ft.

Relative: Higher

Click here for full text details

RCRA-LQG
EPA Id NYP005126034

E118 **CON EDISON** **RCRA NonGen / NLR** **1018278265**
135 W 27TH ST **FINDS** **NYP004730289**
< 1/8 **NEW YORK, NY 10001** **ECHO**
1 ft.

Relative: Higher

Click here for full text details

RCRA NonGen / NLR
EPA Id NYP004730289

FINDS
Registry ID: 110067702454

ECHO

CON EDISON (Continued) **1018278265**

Registry ID 110067702454

G119 **153 WEST 27TH STREET** **NY AST** **U004078479**
153 WEST 27TH STREET **N/A**
< 1/8 **NEW YORK, NY 10001**
1 ft.

Relative: Higher

Click here for full text details

NY AST
Facility Id 2-602939

E120 **CON EDISON** **NJ MANIFEST** **S120667150**
135 W 27TH ST **N/A**
< 1/8 **NEW YORK, NY 10001**
1 ft.

Relative: Higher

Click here for full text details

NJ MANIFEST
EPA Id NYP004730289

E121 **CONSTRUCTION SITE** **NY Spills** **S123662029**
132 WEST 28TH ST **N/A**
< 1/8 **MANHATTAN, NY**
1 ft.

Relative: Higher

Click here for full text details

NY Spills
Spill Number/Closed Date 1812458 / 2019-03-25
Site ID 584429
Spill Date 2019-03-19

E122 **WEST 27 LOFT CORP** **NY AST** **U003385276**
143 WEST 27TH STREET **N/A**
< 1/8 **NEW YORK, NY 10001**
1 ft.

Relative: Higher

Click here for full text details

NY AST
Facility Id 2-108871

G123 **JUSTIN PROPERTIES** **NY LTANKS** **S104782296**
153 W 27TH ST **N/A**
< 1/8 **MANHATTAN, NY**
1 ft.

Relative: Higher

Click here for full text details

NY LTANKS
Spill Number/Closed Date 0007013 / 2003-03-04

JUSTIN PROPERTIES (Continued) **S104782296**

Site ID 260260
Spill Date 2000-09-14

E124 **NIC-MAR PRINTING CO-122 W 27TH ST** **PFAS ECHO** **1027392814**
N/A
< 1/8 **NEW YORK CITY, NY**
1 ft.

Relative: Higher

Click here for full text details

F125 **CON EDISON** **NY MANIFEST** **S117537863**
100 W 28 ST **N/A**
< 1/8 **NEW YORK, NY 10018**
1 ft.

Relative: Higher

Click here for full text details

NY MANIFEST
EPA ID NYP004704706

H126 **177 W 26 ST REALTY ASSOCIATES** **NY AST** **U003385963**
177 WEST 26TH STREET **N/A**
< 1/8 **NEW YORK, NY 10001**
1 ft.

Relative: Higher

Click here for full text details

NY AST
Facility Id 2-272787

E127 **CON EDISON** **NY MANIFEST** **S117059738**
106-104 W 28TH ST & 7TH AVE E **N/A**
< 1/8 **NEW YORK, NY 10001**
1 ft.

Relative: Higher

Click here for full text details

NY MANIFEST
EPA ID NYP004519237

E128 **EMPIRE PLATING CO** **RCRA NonGen / NLR** **1001818369**
115 W 27TH ST - 5TH FLOOR **US AIRS** **NY0002342780**
< 1/8 **NEW YORK, NY 10001** **NY MANIFEST**
1 ft.

Relative: Higher

Click here for full text details

RCRA NonGen / NLR
EPA Id NY0002342780

US AIRS

EMPIRE PLATING CO (Continued) **1001818369**

EPA plant ID: 110001602944

NY MANIFEST
EPA ID NY0002342780

E129 **IMPACT PRESENTATIONS INC** **RCRA NonGen / NLR** **1001223000**
121 W 27TH ST STE 602 **FINDS** **NYR000026294**
< 1/8 **NEW YORK, NY 10001** **ECHO**
1 ft. **NY MANIFEST**

Relative: Higher

Click here for full text details

RCRA NonGen / NLR
EPA Id NYR000026294

FINDS
Registry ID: 110009485271

ECHO
Registry ID 110009485271

NY MANIFEST
EPA ID NYR000026294

H130 **165 WEST 26, LLC** **NY AST** **U003390919**
165 W. 26TH STREET **N/A**
< 1/8 **NEW YORK, NY 10001**
1 ft.

Relative: Higher

Click here for full text details

NY AST
Facility Id 2-332887

G131 **CON EDISON** **NJ MANIFEST** **S120675241**
132 W 27TH ST **N/A**
< 1/8 **NEW YORK, NY 10001**
1 ft.

Relative: Higher

Click here for full text details

NJ MANIFEST
EPA Id NYP004821456

E132 **MANHATTAN SPECIALTY CARE** **E MANIFEST** **1028030487**
121 W 27TH ST **N/A**
< 1/8 **MANHATTAN, NY 10010**
1 ft.

Relative: Higher

Click here for full text details

E133 **CON EDISON** **NY MANIFEST** **S117313689**
F/O 133 W 27 ST **N/A**
< 1/8 **NEW YORK, NY 10001**
1 ft.

Relative: Higher

Click here for full text details

NY MANIFEST
EPA ID NYP004605994

E134 **6TH AVENUE WEST ASSOC** **RCRA NonGen / NLR** **1001229407**
121 W 27TH ST - BASEMENT **FINDS** **NYR000060004**
< 1/8 **NEW YORK, NY 10003** **ECHO**
1 ft. **NY MANIFEST**

Relative: Higher

Click here for full text details

RCRA NonGen / NLR
EPA Id NYR000060004

FINDS
Registry ID: 110004546411

ECHO
Registry ID 110004546411

NY MANIFEST
EPA ID NYR000060004

E135 **CON ED** **NY MANIFEST** **S118464014**
129 W 27 ST **N/A**
< 1/8 **NEW YORK, NY 10001**
1 ft.

Relative: Higher

Click here for full text details

NY MANIFEST
EPA ID NYP004860462

E136 **NEAR CATCH BASIN AT** **NY Spills** **S104651908**
W 27TH ST BET 6 & 7TH AVE **N/A**
< 1/8 **NEW YORK, NY**
1 ft.

Relative: Higher

Click here for full text details

NY Spills
Spill Number/Closed Date 0000698 / 2000-04-21
Site ID 287471
Spill Date 2000-04-18

H137 **177 WEST 26TH STREET** **NY Spills** **S102672012**
177 WEST 26TH STREET **N/A**
< 1/8 **MANHATTAN, NY**
1 ft.

Relative: Higher

Click here for full text details

NY Spills
Spill Number/Closed Date 9210365 / 1992-12-08
Site ID 181529
Spill Date 1992-12-08

G138 **158 WEST 27TH STREET** **NY UST** **U004315946**
158 WEST 27TH STREET **N/A**
< 1/8 **NEW YORK, NY 10001**
1 ft.

Relative: Higher

Click here for full text details

E139 **27TH ST** **NY Spills** **S104651903**
BET 6TH & 7TH **N/A**
< 1/8 **MANHATTAN, NY**
1 ft.

Relative: Higher

Click here for full text details

NY Spills
Spill Number/Closed Date 0000691 / 2003-04-10
Site ID 222208
Spill Date 2000-04-18

G140 **CON EDISON** **RCRA NonGen / NLR** **1019906475**
132 W 27TH ST **FINDS** **NYP004821456**
< 1/8 **NEW YORK, NY 10001** **ECHO**
1 ft.

Relative: Higher

Click here for full text details

RCRA NonGen / NLR
EPA Id NYP004821456

FINDS

CON EDISON (Continued) **1019906475**

Registry ID: 110069653921

ECHO
Registry ID 110069653921

G141 **144 WEST 27TH ST** **NY AST** **U004067666**
144 WEST 27TH ST **N/A**
< 1/8 **NEW YORK, NY 10001**
1 ft.

Relative: Higher

Click here for full text details

NY AST
Facility Id 2-063827

E142 **APARTMENT** **NY LTANKS** **S107658772**
115 WEST 27TH STREET **N/A**
< 1/8 **NEW YORK, NY**
1 ft.

Relative: Higher

Click here for full text details

NY LTANKS
Spill Number/Closed Date 0514291 / 2006-04-28
Site ID 360982
Spill Date 2006-03-14

E143 **DAN KANE PLATING INC** **RCRA-VSQG** **1000446162**
115 W 27TH ST 2ND FLOOR **NY MANIFEST** **NYD986912319**
< 1/8 **NEW YORK, NY 10001** **RI MANIFEST**
1 ft.

Relative: Higher

Click here for full text details

RCRA-VSQG
EPA Id NYD986912319

NY MANIFEST
EPA ID NYD986912319

RI MANIFEST
EPA Id NYD986912319
Manifest Document Number CTC0306818

H144 **CON ED** **NY MANIFEST** **S118463965**
287 7TH AV **N/A**
< 1/8 **NEW YORK, NY 10014**
1 ft.

Relative: Higher

Click here for full text details

NY MANIFEST
EPA ID NYP004859728

E145 **115 W 27TH ST** **NY LTANKS** **S103557942**
115 W 27TH ST **NY Spills** **N/A**
< 1/8 **MANHATTAN, NY**
1 ft.

Relative: Higher

Click here for full text details

NY LTANKS
Spill Number/Closed Date 9808374 / 2006-05-30
Site ID 255553
Spill Date 1998-10-07

NY Spills
Spill Number/Closed Date 9509100 / 1995-10-25
Spill Number/Closed Date 9815385 / 2003-10-28
Site ID 255552
Site ID 255554
Spill Date 1995-10-24
Spill Date 1999-03-27

G146 **WEST END ESTATES LLC** **NY AST** **A100178284**
154 WEST 27TH STREET **N/A**
< 1/8 **NEW YORK, NY 10001**
1 ft.

Relative: Higher

Click here for full text details

NY AST
Facility Id 2-606061

H147 **CON ED** **NY MANIFEST** **S118463969**
165 W 26 ST **N/A**
< 1/8 **NEW YORK, NY 10001**
1 ft.

Relative: Higher

Click here for full text details

NY MANIFEST
EPA ID NYP004859769

H148
< 1/8
1 ft.

CON EDISON
FO 167 W 26 ST
NEW YORK, NY 10001

NY MANIFEST **S117067612**
N/A

Relative: Higher

Click here for full text details

NY MANIFEST
EPA ID NYP004607495

E149
< 1/8
1 ft.

WEST 27TH STREET REALTY
129 WEST 27TH STREET
NEW YORK, NY 10001

NY AST **U003386113**
N/A

Relative: Higher

Click here for full text details

NY AST
Facility Id 2-272183

E150
< 1/8
1 ft.

SPILL NUMBER 9814178
115 WEST 27TH ST
MANHATTAN, NY

NY LTANKS **1001586379**
NY Spills **N/A**

Relative: Higher

Click here for full text details

NY LTANKS
Spill Number/Closed Date 9808491 / 1998-10-20
Site ID 152351
Spill Date 1998-10-08

NY Spills
Spill Number/Closed Date 9814178 / 2003-07-18
Site ID 152352
Spill Date 1999-02-24

E151
< 1/8
1 ft.

INDUSTRIAL FUR DYEING INC
121 W 27TH ST
NEW YORK, NY 10001

RCRA NonGen / NLR **1000428079**
FINDS **NYD056683972**
ECHO

Relative: Higher

Click here for full text details

RCRA NonGen / NLR
EPA Id NYD056683972

FINDS
Registry ID: 110004360664

ECHO
Registry ID 110004360664

G152 **CON EDISON** **NY MANIFEST** **S118258809**
132 W 27TH ST **N/A**
< 1/8 **NEW YORK, NY 10001**
1 ft.

Relative: Higher

Click here for full text details

NY MANIFEST
EPA ID NYP004821456

H153 **CON EDISON** **NY MANIFEST** **S117059750**
289-291 7TH AVE & 26TH ST N OF **N/A**
< 1/8 **NEW YORK, NY 10001**
1 ft.

Relative: Higher

Click here for full text details

NY MANIFEST
EPA ID NYP004519369
EPA ID NYP004859710

E154 **SIXTH AVENUE WEST ASSOCIATES LLC** **NY AST** **A100159772**
121 WEST 27TH STREET **N/A**
< 1/8 **NEW YORK, NY 10001**
1 ft.

Relative: Higher

Click here for full text details

NY AST
Facility Id 2-604376

E155 **115 W. 27TH ST** **NY AST** **A100139006**
115 WEST 27TH STREET **N/A**
< 1/8 **NEW YORK, NY 10001**
1 ft.

Relative: Higher

Click here for full text details

NY AST
Facility Id 2-603898

E156 **SPILL NUMBER 0306110** **NY Spills** **S106017978**
129 WEST 27TH ST **N/A**
< 1/8 **MANHATTAN, NY**
1 ft.

Relative: Higher

Click here for full text details

NY Spills
Spill Number/Closed Date 0306110 / 2003-10-29
Site ID 310611
Spill Date 2003-09-09

E157 **NORTHERN STARTEXTILE CORP.** **NY AST** **U003385616**
122 WEST 27TH STREET **N/A**
< 1/8 **NEW YORK, NY 10001**
1 ft.

Relative: Higher

Click here for full text details

NY AST
Facility Id 2-149276

E158 **109 WEST 27TH STREET** **UST FINDER** **1028572071**
109 WEST 27TH STREET **N/A**
< 1/8 **NEW YORK, NY 10001**
1 ft.

Relative: Higher

Click here for full text details

E159 **AMBASSADOR ARTS INC** **RCRA NonGen / NLR** **1000158223**
122 W 27TH ST 8TH FL **NY MANIFEST** **NYD072806524**
< 1/8 **NEW YORK, NY 10001**
1 ft.

Relative: Higher

Click here for full text details

RCRA NonGen / NLR
EPA Id NYD072806524

NY MANIFEST
EPA ID NYD072806524

I160 **HAROLD FREEMAN JEWELRY MFG CO INC** **RCRA NonGen / NLR** **1001029081**
275 SEVENTH AVE - 8TH FLOOR **NY MANIFEST** **NYR000013136**
< 1/8 **NEW YORK, NY 10001**
1 ft.

Relative: Higher

Click here for full text details

RCRA NonGen / NLR
EPA Id NYR000013136

NY MANIFEST
EPA ID NYR000013136

J161 **MILTAN REALTY CO., LLC** **NY TANKS** **S121166300**
135 WEST 26TH STREET **N/A**
< 1/8 **NEW YORK, NY 10001**
1 ft.

Relative: Higher

Click here for full text details

NY TANKS
Site Status Active

MILTAN REALTY CO., LLC (Continued) **S121166300**

Facility Id 2-401749

J162 **GARY TANNENBAUM, RES.** **NY Spills** **S104495838**
135 WEST 26TH STREET **N/A**
< 1/8 **NEW YORK CITY, NY**
1 ft.

Relative: Higher

Click here for full text details

NY Spills
Spill Number/Closed Date 9411717 / 1994-12-02
Site ID 234302
Spill Date 1994-12-02

E163 **118 WEST 27 LLC** **NY AST** **A100178188**
118 WEST 27TH STREET **N/A**
< 1/8 **NEW YORK, NY 10001**
1 ft.

Relative: Higher

Click here for full text details

NY AST
Facility Id 2-605951

J164 **CON EDISON** **NY MANIFEST** **S117315397**
FO 135 W 26 ST **N/A**
< 1/8 **NEW YORK, NY**
1 ft.

Relative: Higher

Click here for full text details

NY MANIFEST
EPA ID NYP004625604

J165 **114 WEST 27 STREET** **NY AST** **U003397010**
114 WEST 27TH STREET **N/A**
< 1/8 **NEW YORK, NY 10001**
1 ft.

Relative: Higher

Click here for full text details

NY AST
Facility Id 2-603137

H166 **150 WEST 26 STREET CONDO** **NY AST** **A100182907**
150 WEST 26TH STREET **N/A**
< 1/8 **NEW YORK, NY 10001**
1 ft.

Relative: Higher

Click here for full text details

NY AST
Facility Id 2-080667

J167 **SPILL NUMBER 9812378** **NY Spills** **S104648410**
114 WEST 27TH ST **N/A**
< 1/8 **MANHATTAN, NY**
1 ft.

Relative: Higher

Click here for full text details

NY Spills
Spill Number/Closed Date 9812378 / 1999-01-06
Site ID 244039
Spill Date 1999-01-06

G168 **151 WEST 26TH ST.** **NY AST** **U003385617**
151 WEST 26TH STREET **N/A**
< 1/8 **NEW YORK, NY 10001**
1 ft.

Relative: Higher

Click here for full text details

NY AST
Facility Id 2-149284

H169 **CON ED - V 2870** **RCRA NonGen / NLR** **1007205337**
160 W 26TH ST **NY MANIFEST** **NYP000929570**
< 1/8 **NEW YORK, NY 10001**
1 ft.

Relative: Higher

Click here for full text details

RCRA NonGen / NLR
EPA Id NYP000929570

NY MANIFEST
EPA ID NYP000929570

H170 **VAULT #8365** **NY Spills** **S106699188**
160-66 WEST 26TH ST **N/A**
< 1/8 **MANHATTAN, NY**
1 ft.

Relative: Higher

Click here for full text details

NY Spills
Spill Number/Closed Date 0406444 / 2006-10-23
Site ID 117715
Spill Date 2004-09-12

Map ID / Direction / Distance / Elevation	Site	Database(s)	EDR ID Number / EPA ID Number
E171 **< 1/8** **1 ft.** **Relative: Higher**	**AMBASSADOR ART** **122 W 27TH STREET** **NEW YORK, NY 10001** **Click here for full text details** **NY MANIFEST** EPA ID NYP000881078	**NY MANIFEST**	**1009232581** **N/A**
I172 **< 1/8** **1 ft.** **Relative: Higher**	**NYU LANGONE MED ASSOC-CHELSEA** **275 SEVENTH AVE** **NEW YORK, NY 10001** **Click here for full text details**	**E MANIFEST**	**1027976241** **N/A**
E173 **< 1/8** **1 ft.** **Relative: Higher**	**DEMPSEY & CARROLL** **122 W 27TH ST** **NEW YORK, NY 10001** **Click here for full text details** **RCRA NonGen / NLR** EPA Id NYD981876352 **NY MANIFEST** EPA ID NYD981876352	**RCRA NonGen / NLR** **NY MANIFEST**	**1000349805** **NYD981876352**
E174 **< 1/8** **1 ft.** **Relative: Higher**	**109 WEST 27TH STREET** **109 WEST 27TH STREET** **NEW YORK, NY 10001** **Click here for full text details**	**NY UST**	**U001329560** **N/A**
H175 **< 1/8** **1 ft.** **Relative: Higher**	**CON EDISON - VAULT V2870** **160 W 26TH ST** **NEW YORK, NY 10001** **Click here for full text details** **RCRA-LQG** EPA Id NYP005062898	**RCRA-LQG**	**1024891006** **NYP005062898**

I176 **275 7TH AVENUE** **NY AST** **U003386204**
275 SEVENTH AVENUE **N/A**
< 1/8 **NEW YORK, NY 10001**
1 ft.

Relative: Higher

Click here for full text details

NY AST
Facility Id 2-205737

J177 **135 WEST 26TH STREET** **NY LTANKS** **S104877230**
135 WEST 26TH ST **N/A**
< 1/8 **MANHATTAN, NY**
1 ft.

Relative: Higher

Click here for full text details

NY LTANKS
Spill Number/Closed Date 0009418 / 2000-11-17
Site ID 226990
Spill Date 2000-11-16

K178 **110 WEST 27 ST** **UST FINDER** **1028595399**
110 WEST 27 STREET **N/A**
< 1/8 **NEW YORK, NY 10001**
1 ft.

Relative: Higher

Click here for full text details

E179 **EMPIRE PLATING & POLISHING -115 W 27 ST** **PFAS ECHO** **1027355594**
N/A
< 1/8 **NEW YORK CITY, NY**
1 ft.

Relative: Higher

Click here for full text details

K180 **110 WEST 27 ST** **NY UST** **U004244791**
110 WEST 27 STREET **N/A**
< 1/8 **NEW YORK, NY 10001**
1 ft.

Relative: Higher

Click here for full text details

H181 **CON EDISON - VAULT V2870** **NY MANIFEST** **S121967918**
160 W 26TH ST **N/A**
< 1/8 **NEW YORK, NY 10001**
1 ft.

Relative: Higher

Click here for full text details

NY MANIFEST
EPA ID NYP005062898

G182 **OUR NEW YORK VODKA** **E MANIFEST** **1027850725**
151 W 26TH STREET **N/A**
< 1/8 **NEW YORK, NY 10001**
1 ft.

Relative: Higher

Click here for full text details

I183 **UNION SANITORIUM** **NY Spills** **S104507486**
275 7TH AVE **N/A**
< 1/8 **MANHATTAN, NY**
1 ft.

Relative: Higher

Click here for full text details

NY Spills
Spill Number/Closed Date 9903319 / 1999-07-07
Site ID 199058
Spill Date 1999-06-23

E184 **APARTMENT/COMMERCIAL** **NY LTANKS** **S106702445**
109 WSET 27TH STREET **N/A**
< 1/8 **MANHATTAN, NY**
1 ft.

Relative: Higher

Click here for full text details

NY LTANKS
Spill Number/Closed Date 0404673 / 2006-03-07
Site ID 164100
Spill Date 2004-07-30

I185 **NEW YORK LABEL & BOX CORP** **RCRA NonGen / NLR** **1000136805**
275 7TH AVE **NY MANIFEST** **NYD001266212**
< 1/8 **NEW YORK, NY 10001**
1 ft.

Relative: Higher

Click here for full text details

RCRA NonGen / NLR
EPA Id NYD001266212

NY MANIFEST
EPA ID NYD001266212

J186
142 WEST 26TH OWNERS CORP.
142 WEST 26TH STREET
< 1/8 **NEW YORK, NY 10001**
1 ft.

NY AST **U004076241**
N/A

Relative: Higher

Click here for full text details

NY AST
Facility Id 2-069086

J187
127 WEST 26TH STREET
127 WEST 26TH STREET
< 1/8 **NEW YORK, NY 10001**
1 ft.

NY AST **U004078272**
N/A

Relative: Higher

Click here for full text details

NY AST
Facility Id 2-602940

J188
134 W 26TH ST
134 W 26TH ST
< 1/8 **NEW YORK, NY 10001**
1 ft.

NY AST **U003386253**
N/A

Relative: Higher

Click here for full text details

NY AST
Facility Id 2-206598

K189
CON ED
104 W 27TH ST OP
< 1/8 **NEW YORK, NY 10001**
1 ft.

NY MANIFEST **S118464013**
N/A

Relative: Higher

Click here for full text details

NY MANIFEST
EPA ID NYP004860454

K190
104 WEST 27TH STREET
104 WEST 27TH STREET
< 1/8 **NEW YORK, NY 10001**
1 ft.

NY UST **U004361640**
N/A

Relative: Higher

Click here for full text details

J191
< 1/8
1 ft.

SPILL NUMBER 0208834
142 WEST 26TH ST
NEW YORK, NY

NY LTANKS

S105997419
N/A

Relative: Higher

Click here for full text details

NY LTANKS
Spill Number/Closed Date 0208834 / 2004-04-08
Site ID 186505
Spill Date 2002-11-26

J192
< 1/8
1 ft.

CON EDISON
FO 132 W 26 ST
NEW YORK, NY 10001

NY MANIFEST

S117315399
N/A

Relative: Higher

Click here for full text details

NY MANIFEST
EPA ID NYP004625620

I193
< 1/8
1 ft.

159 WEST 25TH STREET LLC
159 WEST 25TH STREET
NEW YORK, NY 10001

NY AST

U004078582
N/A

Relative: Higher

Click here for full text details

NY AST
Facility Id 2-401919

J194
< 1/8
1 ft.

CON EDISON
F/O 132 WEST 26 ST
NEW YORK, NY 10001

NY MANIFEST

S117537958
N/A

Relative: Higher

Click here for full text details

NY MANIFEST
EPA ID NYP004705802

I195
< 1/8
1 ft.

165 WEST 25TH ST
165 WEST 25TH ST
MANHATTAN, NY

NY Spills

S102149628
N/A

Relative: Higher

Click here for full text details

NY Spills
Spill Number/Closed Date 9415262 / 2003-02-26
Site ID 199944
Spill Date 1995-02-21

K196 **CON EDISON** **NJ MANIFEST** **S120675708**
100 W 27TH ST **N/A**
< 1/8 **NEW YORK, NY 10001**
1 ft.

Relative: Higher

Click here for full text details

NJ MANIFEST
EPA Id NYP004827697

I197 **AMBIENT LABS** **RCRA NonGen / NLR** **1001961682**
159 W 25TH ST **FINDS** **NYR000084988**
< 1/8 **NEW YORK, NY 10001** **ECHO**
1 ft. **NY MANIFEST**

Relative: Higher

Click here for full text details

RCRA NonGen / NLR
EPA Id NYR000084988

FINDS
Registry ID: 110004561527

ECHO
Registry ID 110004561527

NY MANIFEST
EPA ID NYR000084988

K198 **104 WEST 27TH ST** **NY AST** **A100520639**
104 WEST 27TH ST **N/A**
< 1/8 **NEW YORK, NY 10001**
1 ft.

Relative: Higher

Click here for full text details

NY AST
Facility Id 2-240532

J199 **CON EDISON SERVICE BOX: 4891** **RCRA NonGen / NLR** **1016969083**
132 W 26TH ST **NY MANIFEST** **NYP004427290**
< 1/8 **NEW YORK, NY 10001**
1 ft.

Relative: Higher

Click here for full text details

RCRA NonGen / NLR
EPA Id NYP004427290

NY MANIFEST
EPA ID NYP004427290

K200 **CON EDISON** **RCRA NonGen / NLR** **1019906892**
100 W 27TH ST **FINDS** **NYP004827697**
< 1/8 **NEW YORK, NY 10001** **ECHO**
1 ft.

Relative: Higher

Click here for full text details

RCRA NonGen / NLR
EPA Id NYP004827697

FINDS
Registry ID: 110069675774

ECHO
Registry ID 110069675774

J201 **131 WEST 26TH STREET** **NY LTANKS** **S103575343**
131 WEST 26TH STREET **N/A**
< 1/8 **MANHATTAN, NY**
1 ft.

Relative: Higher

Click here for full text details

NY LTANKS
Spill Number/Closed Date 9811447 / 1999-02-11
Site ID 163270
Spill Date 1998-12-11

J202 **APPARATUS LLC** **RCRA-SQG** **1017780181**
127 W 26TH ST SUITE 300 **NYR000217737**
< 1/8 **NEW YORK, NY 10001**
1 ft.

Relative: Higher

Click here for full text details

RCRA-SQG
EPA Id NYR000217737

J203 **SPILL NUMBER 9811853** **NY Spills** **S104648349**
121 W 26TH ST **N/A**
< 1/8 **MANHATTAN, NY**
1 ft.

Relative: Higher

Click here for full text details

NY Spills
Spill Number/Closed Date 9811853 / 2003-11-04
Site ID 200420
Spill Date 1998-12-20

J204 **109 WEST 26 OWNERS CORP.** **NY AST** **A100291267**
109 WEST 26TH STREET **N/A**
< 1/8 **NEW YORK, NY 10001**
1 ft.

Relative: Higher

Click here for full text details

NY AST
Facility Id 2-608212

J205 **CON EDISON** **NY MANIFEST** **S117059295**
115-09 W 26TH ST & 7TH AVE E O **N/A**
< 1/8 **NEW YORK, NY 10001**
1 ft.

Relative: Higher

Click here for full text details

NY MANIFEST
EPA ID NYP004514568

J206 **SPAR KNITWEAR INC** **RCRA NonGen / NLR** **1000351411**
127 W 25TH ST **FINDS** **NYD009326331**
< 1/8 **NEW YORK, NY 10001** **ECHO**
1 ft.

Relative: Higher

Click here for full text details

RCRA NonGen / NLR
EPA Id NYD009326331

FINDS
Registry ID: 110004343032

ECHO
Registry ID 110004343032

I207 **LOT 78,TAXBLOCK 800** **NY E DESIGNATION** **S108077364**
259 7 AVENUE **NY NYC LAND USE** **N/A**
< 1/8 **MANHATTAN, NY 10001**
1 ft.

Relative: Lower

Click here for full text details

I208 **NY E DESIGNATION** **S108077356**
253 7 AVENUE **NY NYC LAND USE** **N/A**
< 1/8 **MANHATTAN, NY 10001**
1 ft.

Relative: Lower

Click here for full text details

J209 **122 WEST 26TH ST** **NY AST** **U003389725**
122 WEST 26TH STREET **N/A**
< 1/8 **NEW YORK, NY 10001**
1 ft.

Relative: Higher

Click here for full text details

NY AST
Facility Id 2-249610

I210 **CASPARON BELEGGINGEN N.V.** **UST FINDER** **1028588775**
147 WEST 25TH STREET **N/A**
< 1/8 **NEW YORK, NY 10001**
1 ft.

Relative: Higher

Click here for full text details

J211 **CONSOLIDATED EDISON** **NY MANIFEST** **1009238470**
V8296 - 133 W 25TH ST **N/A**
< 1/8 **NEW YORK, NY**
1 ft.

Relative: Higher

Click here for full text details

NY MANIFEST
EPA ID NYP004049110

J212 **VAULT #8296** **NY Spills** **S105057064**
133 WEST 25TH ST **N/A**
< 1/8 **MANHATTAN, NY**
1 ft.

Relative: Higher

Click here for full text details

NY Spills
Spill Number/Closed Date 0101259 / 2001-06-19
Site ID 102794
Spill Date 2001-05-02

I213 **147 W. 25TH ST. LLC** **NY UST** **U001833184**
147 WEST 25TH STREET **N/A**
< 1/8 **NEW YORK, NY 10001**
1 ft.

Relative: Higher

Click here for full text details

K214 **DIGITAL CLEANERS** **NY DRYCLEANERS** **S106435817**
107 W 26TH STREET **N/A**
< 1/8 **NEW YORK, NY 10001**
1 ft.

Relative: Higher

Click here for full text details

NY DRYCLEANERS
Facility Id 2-6205-01657

J215 **BRC HUMAN SERVICES CORP** **E MANIFEST** **1027804727**
127 W 25TH ST 3RD FLOOR **N/A**
< 1/8 **NEW YORK, NY 10001**
1 ft.

Relative: Higher

Click here for full text details

I216 **152 WEST 25TH STREET** **NY AST** **A100386180**
152 WEST 25TH STREET **N/A**
< 1/8 **NEW YORK, NY 10001**
1 ft.

Relative: Higher

Click here for full text details

NY AST
Facility Id 2-289256

J217 **127 W 25TH STREET** **NY UST** **U004315952**
127 WEST 25TH STREET **N/A**
< 1/8 **NEW YORK, NY 10001**
1 ft.

Relative: Higher

Click here for full text details

K218 **LOT 36,TAXBLOCK 802** **NY E DESIGNATION** **S117676241**
777 AVENUE OF THE AMER **NY NYC LAND USE** **N/A**
< 1/8 **MANHATTAN, NY**
1 ft.

Relative: Higher

Click here for full text details

J219 **CON EDISON** **NY MANIFEST** **S117315358**
FO 122 W 26 ST **N/A**
< 1/8 **NEW YORK, NY 10001**
1 ft.

Relative: Higher

Click here for full text details

NY MANIFEST
EPA ID NYP004625174

J220 **133 WEST 25TH STREET** **NY AST** **U004078338**
133 WEST 25TH STREET **N/A**
< 1/8 **NEW YORK, NY 10001**
1 ft.

Relative: Higher

Click here for full text details

NY AST
Facility Id 2-606069

L221 **CON EDISON** **RCRA NonGen / NLR** **1018279338**
135 W 25TH ST **FINDS** **NYP004741435**
< 1/8 **NEW YORK, NY 10001** **ECHO**
1 ft.

Relative: Higher

Click here for full text details

RCRA NonGen / NLR
EPA Id NYP004741435

FINDS
Registry ID: 110067688988

ECHO
Registry ID 110067688988

I222 **CON EDISON** **RCRA NonGen / NLR** **1018278227**
259 7TH AVE **FINDS** **NYP004729877**
< 1/8 **NEW YORK, NY 10001** **ECHO**
1 ft.

Relative: Lower

Click here for full text details

RCRA NonGen / NLR
EPA Id NYP004729877

FINDS
Registry ID: 110067701099

ECHO
Registry ID 110067701099

J223
< 1/8
1 ft.

CON EDISON MANHOLE: 4893
114 W 26TH ST FRONT OF
NEW YORK, NY 10001

RCRA NonGen / NLR
FINDS

1017773673
NYP004514618

Relative: Higher

Click here for full text details

RCRA NonGen / NLR
EPA Id NYP004514618

FINDS
Registry ID: 110063787923

I224
< 1/8
1 ft.

MH 44489
253 7TH AVE
MANHATTAN, NY

NY Spills

S104511212
N/A

Relative: Lower

Click here for full text details

NY Spills
Spill Number/Closed Date 9914577 / 2004-11-16
Site ID 196202
Spill Date 2000-03-25

L225
< 1/8
1 ft.

CON EDISON
135 W 25TH ST
NEW YORK, NY 10001

NY MANIFEST

S117740950
N/A

Relative: Higher

Click here for full text details

NY MANIFEST
EPA ID NYP004741435

L226
< 1/8
1 ft.

CON EDISON
135 W 25TH ST
NEW YORK, NY 10001

NJ MANIFEST

S120668162
N/A

Relative: Higher

Click here for full text details

NJ MANIFEST
EPA Id NYP004741435

I227
< 1/8
1 ft.

151 WEST 25TH STREET
151 WEST 25TH STREET
NEW YORK, NY 10001

NY AST

U004077970
N/A

Relative: Higher

Click here for full text details

NY AST
Facility Id 2-600143

I228 **CON EDISON** **NJ MANIFEST** **S120668667**
168 W 25TH ST **N/A**
< 1/8 **NEW YORK, NY 10029**
1 ft.

Relative: Lower

Click here for full text details

NJ MANIFEST
EPA Id NYP004747358

J229 **127-131 WEST 25TH STREET** **NY LTANKS** **U001840518**
127-131 WEST 25TH STREET **N/A**
< 1/8 **NEW YORK, NY**
1 ft.

Relative: Higher

Click here for full text details

NY LTANKS
Spill Number/Closed Date 9414568 / 1995-02-07
Site ID 188880
Spill Date 1995-02-04

J230 **127 W 25TH STREET** **NY AST** **S122414393**
127 WEST 25TH STREET **N/A**
< 1/8 **NEW YORK, NY 10001**
1 ft.

Relative: Higher

Click here for full text details

NY AST
Facility Id 2-332038

J231 **114 WEST 26TH STREET** **NY Spills** **S102147031**
114 WEST 26TH STREET **N/A**
< 1/8 **MANHATTAN, NY**
1 ft.

Relative: Higher

Click here for full text details

NY Spills
Spill Number/Closed Date 9307525 / 1993-09-21
Site ID 157968
Spill Date 1993-09-21

L232 **137-139 WEST 25TH ST CONDO** **NY AST** **A100410707**
137-139 WEST 25TH STREET **N/A**
< 1/8 **NEW YORK, NY 10001**
1 ft.

Relative: Higher

Click here for full text details

NY AST
Facility Id 2-481785

I233
< 1/8
1 ft.

CON EDISON
F/O 259 7 AV
NEW YORK, NY 10001

Relative: Lower

Click here for full text details

NY MANIFEST
EPA ID NYP004729879

NY MANIFEST | **S117739847**
N/A

I234
< 1/8
1 ft.

CON EDISON
160 W 25TH ST
NEW YORK, NY 10001

Relative: Lower

Click here for full text details

NY MANIFEST
EPA ID NYP004851602

NY MANIFEST | **S118463443**
N/A

I235
< 1/8
1 ft.

CON EDISON
168 W 25TH ST
NEW YORK, NY 10029

Relative: Lower

Click here for full text details

RCRA NonGen / NLR
EPA Id NYP004747358

FINDS
Registry ID: 110067697745

ECHO
Registry ID 110067697745

RCRA NonGen / NLR | **1018279883**
FINDS | **NYP004747358**
ECHO

I236
< 1/8
1 ft.

CON EDISON
168 W 25TH ST
NEW YORK, NY 10029

Relative: Lower

Click here for full text details

NY MANIFEST
EPA ID NYP004747358

NY MANIFEST | **S117741502**
N/A

L237 **152 WEST 25TH STREET** **NY Spills** **S109063111**
152 WEST 25TH STREET **N/A**
< 1/8 **MANHATTEN, NY**
1 ft.

Relative: Higher

Click here for full text details

NY Spills
Spill Number/Closed Date 0802057 / 2008-05-22
Site ID 398128
Spill Date 2008-05-22

I238 **CAPEON INC** **EDR Hist Cleaner** **1019948299**
147 W 25TH ST **N/A**
< 1/8 **NEW YORK, NY 10001**
1 ft.

Relative: Higher

Click here for full text details

I239 **LOT 77,TAXBLOCK 800** **NY E DESIGNATION** **S108077363**
261 7 AVENUE **NY NYC LAND USE** **N/A**
< 1/8 **MANHATTAN, NY 10001**
1 ft.

Relative: Lower

Click here for full text details

I240 **NELCO SEWING MACHINE SALES** **NY AST** **U003385594**
164 WEST 25TH STREET **N/A**
< 1/8 **NEW YORK, NY 10001**
1 ft.

Relative: Lower

Click here for full text details

NY AST
Facility Id 2-148857

J241 **CON EDISION - V8296** **RCRA NonGen / NLR** **1007208082**
135 W 25ST 135 W 25ST **NY MANIFEST** **NYP004081592**
< 1/8 **NEW YORK, NY 10003**
1 ft.

Relative: Higher

Click here for full text details

RCRA NonGen / NLR
EPA Id NYP004081592

NY MANIFEST
EPA ID NYP004081592

I242
< 1/8
1 ft.

LOT 79,TAXBLOCK 800
257 7 AVENUE
MANHATTAN, NY 10001

NY E DESIGNATION **S108077365**
NY NYC LAND USE **N/A**

Relative: Lower

Click here for full text details

K243
< 1/8
1 ft.

CON EDISON
107-05 W 26TH ST & 7TH AVE E O
NEW YORK, NY 10001

NY MANIFEST **S117059296**
N/A

Relative: Higher

Click here for full text details

NY MANIFEST
EPA ID NYP004514576

K244
< 1/8
1 ft.

DIGITAL CLEANERS INC
107 W 26TH ST
NEW YORK, NY 10001

EDR Hist Cleaner **1019973186**
N/A

Relative: Higher

Click here for full text details

I245
< 1/8
1 ft.

LOT 76,TAXBLOCK 800
168 WEST 25 STREET
MANHATTAN, NY 10001

NY E DESIGNATION **S108077362**
NY NYC LAND USE **N/A**

Relative: Lower

Click here for full text details

I246
< 1/8
1 ft.

CON ED - V 6409
152 W 25 ST
NEW YORK, NY 10001

RCRA NonGen / NLR **1007206684**
NY MANIFEST **NYP004014296**

Relative: Higher

Click here for full text details

RCRA NonGen / NLR
EPA Id NYP004014296

NY MANIFEST
EPA ID NYP004014296

J247 **CON EDISON** **NY MANIFEST** **S117059300**
114 W 26TH ST FRONT OF **N/A**
< 1/8 **NEW YORK, NY 10001**
1 ft.

Relative: Higher

Click here for full text details

NY MANIFEST
EPA ID NYP004514618

I248 **LOT 74,TAXBLOCK 800** **NY E DESIGNATION** **S108077361**
164 WEST 25 STREET **NY NYC LAND USE** **N/A**
< 1/8 **MANHATTAN, NY 10001**
1 ft.

Relative: Lower

Click here for full text details

M249 **GG1 LLC** **NY AST** **U003384483**
110 WEST 26TH STREET **N/A**
< 1/8 **NEW YORK, NY 10001**
1 ft.

Relative: Higher

Click here for full text details

NY AST
Facility Id 2-107506

J250 **114 W 26 ST** **NY AST** **U003392074**
114 WEST 26TH STREET **N/A**
< 1/8 **NEW YORK, NY 10001**
1 ft.

Relative: Higher

Click here for full text details

NY AST
Facility Id 2-149454

L251 **BOWERY RESIDENTS COMMITTEE** **E MANIFEST** **1027804574**
131 W 25TH ST 10 FLOOR **N/A**
< 1/8 **NEW YORK, NY 10001**
1 ft.

Relative: Higher

Click here for full text details

K252 **EURO CLEANERS AND TAILORS** **EDR Hist Cleaner** **1019983344**
103 W 26TH ST **N/A**
< 1/8 **NEW YORK, NY 10001**
1 ft.

Relative: Higher

Click here for full text details

L253 **119 W 25TH ST** **NY AST** **U000398101**
119 W 25TH ST **N/A**
< 1/8 **NEW YORK, NY 10001**
1 ft.

Relative: Higher

Click here for full text details

NY AST
Facility Id 2-240389

N254 **F M RING ASSOCIATES,INC** **NY AST** **U004046696**
245- 7TH AVE **N/A**
< 1/8 **NEW YORK, NY 10001**
1 ft.

Relative: Lower

Click here for full text details

NY AST
Facility Id 2-289833

N255 **LOT 7501,TAXBLOCK 800** **NY E DESIGNATION** **S111073061**
245 7 AVENUE **NY NYC LAND USE** **N/A**
< 1/8 **MANHATTAN, NY**
1 ft.

Relative: Lower

Click here for full text details

N256 **CON EDISON** **NY MANIFEST** **S118463856**
237 7TH AVE **N/A**
< 1/8 **NEW YORK, NY 10011**
1 ft.

Relative: Lower

Click here for full text details

NY MANIFEST
EPA ID NYP004858066

L257
< 1/8
1 ft.

WEST 25TH ST LLC
134 W 25TH ST
NEW YORK, NY 10001

NY AST **U003389880**
N/A

Relative: Higher

Click here for full text details

NY AST
Facility Id 2-309249

N258
< 1/8
1 ft.

147 WEST 24TH STREET
147 WEST 24TH STREET
NEW YORK, NY 10001

NY AST **A100296721**
N/A

Relative: Lower

Click here for full text details

NY AST
Facility Id 2-608111

L259
< 1/8
1 ft.

25 BUILDING ASSOCIATES, LLC
130 WEST 25TH STREET
NEW YORK, NY 10001

NY TANKS **S121166301**
N/A

Relative: Higher

Click here for full text details

NY TANKS
Site Status Active
Facility Id 2-401765

M260
< 1/8
1 ft.

107 WEST 25TH STREET CORPORATION
107 WEST 25TH STREET
NEW YORK, NY 10001

NY AST **U003396129**
N/A

Relative: Higher

Click here for full text details

NY AST
Facility Id 2-601322

M261
< 1/8
1 ft.

S&P/DM 26 DEVELOPMENT LLC
100 WEST 26TH STREET
NEW YORK, NY 10001

NY AST **U004131314**
N/A

Relative: Higher

Click here for full text details

NY AST
Facility Id 2-609585

L262
CHELSEA DESIGN CENTER
146-150 WEST 25TH STREET
< 1/8 **NEW YORK, NY 10001**
1 ft.

NY AST **U004077556**
N/A

Relative: Higher

Click here for full text details

NY AST
Facility Id 2-267627

M263
CONSTRUCTION SITE
100 WEST 26TH ST
< 1/8 **MANHATTAN, NY**
1 ft.

NY Spills **S105140929**
N/A

Relative: Higher

Click here for full text details

NY Spills
Spill Number/Closed Date 0104356 / 2004-03-29
Site ID 229295
Spill Date 2001-07-24

L264
APARTMENT BUILDING
146 WEST 25TH STREET
< 1/8 **NEW YORK CITY, NY**
1 ft.

NY Spills **S109581502**
N/A

Relative: Higher

Click here for full text details

NY Spills
Spill Number/Closed Date 0900035 / 2010-04-29
Site ID 411947
Spill Date 2009-04-01

M265
COMMERCIAL BUILDING
100 WEST 26 ST
< 1/8 **NEW YORK, NY**
1 ft.

NY Spills **S116553263**
N/A

Relative: Higher

Click here for full text details

NY Spills
Spill Number/Closed Date 1311371 / 2014-03-10
Site ID 492266
Spill Date 2014-03-05

N266
APPLE CLEANERS ON 24ST
149 WEST 24TH ST
< 1/8 **NEW YORK, NY 10010**
1 ft.

NY DRYCLEANERS **S112817073**
N/A

Relative: Lower

Click here for full text details

NY DRYCLEANERS
Facility Id 2-6205-01769

L267
< 1/8
1 ft.

CON EDISON
FO 119 WEST 25 ST
NEW YORK, NY 10001

NY MANIFEST **S117315217**
N/A

Relative: Higher

Click here for full text details

NY MANIFEST
EPA ID NYP004623559

N268
< 1/8
1 ft.

VACANT BUILDING
159 WEST 24TH STREET
MANHATTAN, NY

NY Spills **S107658502**
N/A

Relative: Lower

Click here for full text details

NY Spills
Spill Number/Closed Date 0600119 / 2008-05-05
Site ID 362063
Spill Date 2006-04-04

M269
< 1/8
1 ft.

CON EDISON
100 W 26TH ST
NEW YORK, NY 10001

RCRA NonGen / NLR **1019907744**
NYP004837654

Relative: Higher

Click here for full text details

RCRA NonGen / NLR
EPA Id NYP004837654

M270
< 1/8
1 ft.

CON EDISON MANHOLE: 56445
W 26TH ST 228 FT E OF 12TH AVE S SIDE
NEW YORK, NY 10001

RCRA NonGen / NLR **1016149189**
NY MANIFEST **NYP004278495**

Relative: Higher

Click here for full text details

RCRA NonGen / NLR
EPA Id NYP004278495

NY MANIFEST
EPA ID NYP004278495

M271
< 1/8
1 ft.

CON EDISON
100 W 26TH ST
NEW YORK, NY 10001

NY MANIFEST **S119077743**
N/A

Relative: Higher

Click here for full text details

NY MANIFEST
EPA ID NYP004837654

M272 **CON EDISON** **NJ MANIFEST** **S120676617**
100 W 26TH ST **N/A**
< 1/8 **NEW YORK, NY 10001**
1 ft.

Relative: Higher

Click here for full text details

NJ MANIFEST
EPA Id NYP004837654

M273 **CON EDISON** **NY MANIFEST** **S117314844**
104 W 26 ST **N/A**
< 1/8 **NEW YORK, NY 10001**
1 ft.

Relative: Higher

Click here for full text details

NY MANIFEST
EPA ID NYP004619318

N274 **SUN K. MIN** **NY AST** **A100394249**
149 W 24TH ST **N/A**
< 1/8 **NEW YORK, NY 10011**
1 ft.

Relative: Lower

Click here for full text details

NY AST
Facility Id 2-612269

L275 **TAMKAT BUILDING CORP.** **NY AST** **A100296245**
138 WEST 25TH STREET **N/A**
< 1/8 **NEW YORK, NY 10001**
1 ft.

Relative: Higher

Click here for full text details

NY AST
Facility Id 2-608240

N276 **CON EDISON** **NY MANIFEST** **S118259465**
160 W 24TH ST **N/A**
< 1/8 **NEW YORK, NY 10011**
1 ft.

Relative: Lower

Click here for full text details

NY MANIFEST
EPA ID NYP004832347

N277 **CON EDISON** **NY MANIFEST** **S117058730**
227-229 7TH AVE & 23RD ST N OF **N/A**
< 1/8 **NEW YORK, NY 10011**
1 ft.

Relative: Lower

Click here for full text details

NY MANIFEST
EPA ID NYP004508636

N278 **CONSOLIDATED EDISON** **NY MANIFEST** **1009241992**
162 W 24 ST VS9776 **N/A**
< 1/8 **NEW YORK, NY 10011**
1 ft.

Relative: Lower

Click here for full text details

NY MANIFEST
EPA ID NYP004105532

L279 **133 WEST 24TH ST CORP** **NY AST** **U004077779**
133 WEST 24TH STREET **N/A**
< 1/8 **NEW YORK, NY 10001**
1 ft.

Relative: Higher

Click here for full text details

NY AST
Facility Id 2-334936

M280 **108 WEST 25 STREET CONDOMINIUM ASSOC.** **NY AST** **U004077770**
108-110 WEST 25TH STREET **N/A**
< 1/8 **NEW YORK, NY 10001**
1 ft.

Relative: Higher

Click here for full text details

NY AST
Facility Id 2-406848

N281 **CON EDISON** **NY MANIFEST** **S121967395**
229 7TH AVE **N/A**
< 1/8 **NEW YORK, NY 10011**
1 ft.

Relative: Lower

Click here for full text details

NY MANIFEST
EPA ID NYP004857926

O282
< 1/8
1 ft.
Relative: Lower

225 7 AVENUE
MANHATTAN, NY 10011

NY E DESIGNATION **S108077341**
NY NYC LAND USE **N/A**

Click here for full text details

N283
< 1/8
1 ft.
Relative: Lower

CON EDISON
231-233 7TH AVE & 23RD ST N OF
NEW YORK, NY 10011

NY MANIFEST **S117058731**
N/A

Click here for full text details

NY MANIFEST
EPA ID NYP004508644

N284
< 1/8
1 ft.
Relative: Lower

CIRCLE JEWELRY PRODUCTS CO
148 W 24TH ST
NEW YORK, NY 10011

RCRA NonGen / NLR **1004757418**
NY MANIFEST **NYD986933810**

Click here for full text details

RCRA NonGen / NLR
EPA Id NYD986933810

NY MANIFEST
EPA ID NYD986933810

L285
< 1/8
1 ft.
Relative: Higher

CON EDISON - MANHOLE M4700
120 W 25 ST
MANHATTAN, NY 10001

NY MANIFEST **S120959088**
N/A

Click here for full text details

NY MANIFEST
EPA ID NYP004990980

N286
< 1/8
1 ft.
Relative: Lower

CON EDISON
235-237 7TH AVE & 23RD ST N OF
NEW YORK, NY 10011

NY MANIFEST **S117058732**
N/A

Click here for full text details

NY MANIFEST
EPA ID NYP004508651

M287 **112 WEST 25TH STREET & 113 WEST 24TH STREET** **NY NYC OER** **S129931962**
112 WEST 25TH STREET **N/A**
< 1/8 **MANHATTAN, NY**
1 ft.

Relative: Higher

Click here for full text details

L288 **THE HORNE BUILDING OWNERS CORP.** **NY AST** **A100514974**
127 WEST 24TH ST. **N/A**
< 1/8 **NEW YORK, NY 10001**
1 ft.

Relative: Higher

Click here for full text details

NY AST
Facility Id 2-605959

N289 **142 W. 24TH STREET** **NY AST** **U003388450**
142 W. 24TH STREET **NY Spills** **N/A**
< 1/8 **NEW YORK, NY**
1 ft.

Relative: Lower

Click here for full text details

NY AST
Facility Id 2-276634

NY Spills
Spill Number/Closed Date 9510916 / 1995-11-30
Site ID 126939
Spill Date 1995-11-30

M290 **101 W. 25TH ST** **NY Spills** **S102148983**
101 W. 25TH ST **N/A**
< 1/8 **MANHATTAN, NY**
1 ft.

Relative: Higher

Click here for full text details

NY Spills
Spill Number/Closed Date 9410732 / 1994-11-11
Site ID 295907
Spill Date 1994-11-11

N291 **LOT 3,TAXBLOCK 799** **NY E DESIGNATION** **S108077343**
229 7 AVENUE **NY NYC LAND USE** **N/A**
< 1/8 **MANHATTAN, NY**
1 ft.

Relative: Lower

Click here for full text details

M292
< 1/8
1 ft.

COMMERCIAL LOT - OER 16CVCP019M
112 WEST 25TH STREET
NY, NY

NY Spills

S117853215
N/A

Relative: Higher

Click here for full text details

NY Spills
Spill Number/Closed Date 1501663 / 2019-05-21
Site ID 507888
Spill Date 2015-05-14

M293
< 1/8
1 ft.

LOT 34,TAXBLOCK 801
103 WEST 25 STREET
MANHATTAN, NY

NY E DESIGNATION
NY NYC LAND USE

S108078324
N/A

Relative: Higher

Click here for full text details

N294
< 1/8
1 ft.

SPILL NUMBER 0110441
142 WEST 24TH ST
MANHATTAN, NY

NY LTANKS

S105995063
N/A

Relative: Lower

Click here for full text details

NY LTANKS
Spill Number/Closed Date 0110441 / 2002-01-31
Site ID 66626
Spill Date 2002-01-31

N295
< 1/8
1 ft.

CON EDISON
233 7TH AVE
NEW YORK, NY 10011

NY MANIFEST

S118463854
N/A

Relative: Lower

Click here for full text details

NY MANIFEST
EPA ID NYP004858025

L296
< 1/8
1 ft.

BRICK FARMS COOPERATIVE LTD
131 W 24TH ST
NEW YORK, NY 10011

NY UST

U004374005
N/A

Relative: Higher

Click here for full text details

N297
< 1/8
1 ft.

APARTMENT BLDG
148 W 24TH ST
MANHATTAN, NY

NY Spills **S117394385**
N/A

Relative: Lower

Click here for full text details

NY Spills
Spill Number/Closed Date 1409969 / 2015-01-12
Site ID 503625
Spill Date 2015-01-10

M298
< 1/8
1 ft.

A-ONE PARKING CORP
112 W 25TH ST
NEW YORK, NY 10001

EDR Hist Auto **1021755732**
N/A

Relative: Higher

Click here for full text details

N299
< 1/8
1 ft.

148 W 24TH ST TENANTS CORP
148 W 24TH ST
NEW YORK, NY 10011

NY AST **U003387446**
N/A

Relative: Lower

Click here for full text details

NY AST
Facility Id 2-291374

N300
< 1/8
1 ft.

APARTMENT BUILDING
148 WEST 24TH STREET
MANHATTAN, NY

NY LTANKS **S111317486**
NY Spills **N/A**

Relative: Lower

Click here for full text details

NY LTANKS
Spill Number/Closed Date 0500940 / 2005-04-22
Site ID 344050
Spill Date 2005-04-22

NY Spills
Spill Number/Closed Date 1108489 / 2011-10-05
Spill Number/Closed Date 0400670 / 2004-04-21
Site ID 456224
Site ID 144367
Spill Date 2011-10-05
Spill Date 2004-04-20

M301 **112 WEST 25TH STREET & 113 WEST 24TH STREET** **NY VCP** **S118943566**
112 WEST 25TH STREET **N/A**
< 1/8 **NEW YORK CITY, NY**
1 ft.

Relative: Higher

Click here for full text details

N302 **CON EDISON** **NJ MANIFEST** **S120676144**
160 W 24TH ST **N/A**
< 1/8 **NEW YORK, NY 10011**
1 ft.

Relative: Lower

Click here for full text details

NJ MANIFEST
EPA Id NYP004832347

P303 **119 WEST 24 ST. PROPERTIES LLC.** **NY AST** **U003388333**
119 W 24 ST **N/A**
< 1/8 **NEW YORK, NY 10001**
1 ft.

Relative: Higher

Click here for full text details

NY AST
Facility Id 2-270121

N304 **CON EDISON** **RCRA NonGen / NLR** **1019907290**
160 W 24TH ST **FINDS** **NYP004832347**
< 1/8 **NEW YORK, NY 10011** **ECHO**
1 ft.

Relative: Lower

Click here for full text details

RCRA NonGen / NLR
EPA Id NYP004832347

FINDS
Registry ID: 110069690338

ECHO
Registry ID 110069690338

O305 **SPILL NUMBER 0110039** **NY LTANKS** **S105994953**
153 W 23RD ST **N/A**
< 1/8 **MANHATTAN, NY**
1 ft.

Relative: Lower

Click here for full text details

NY LTANKS
Spill Number/Closed Date 0110039 / 2003-04-11

SPILL NUMBER 0110039 (Continued) **S105994953**

Site ID 139032
Spill Date 2002-01-18

O306 **23 FRENCH DRY CLEANERS** **NY DRYCLEANERS** **S128781966**
169 W 23RD ST **N/A**
< 1/8 **NEW YORK, NY 10011**
1 ft.

Relative: Lower

Click here for full text details

NY DRYCLEANERS
Facility Id 2-6205-01418

O307 **155 WEST 23RD STREET PROPERTIES, LLC** **NY AST** **U003393731**
155 WEST 23RD STREET **N/A**
< 1/8 **NEW YORK, NY 10011**
1 ft.

Relative: Lower

Click here for full text details

NY AST
Facility Id 2-278114

P308 **VACANT COMMERCIAL PROPETY** **NY Spills** **S117973403**
113 WEST 24TH STREET **N/A**
< 1/8 **MANHATTAN, NY**
1 ft.

Relative: Higher

Click here for full text details

NY Spills
Spill Number/Closed Date 1501725 / 2015-05-19
Site ID 507953
Spill Date 2015-05-15

P309 **136 LOFT CORP** **NY AST** **U004077453**
136 WEST 24TH STREET **N/A**
< 1/8 **NEW YORK, NY 10011**
1 ft.

Relative: Lower

Click here for full text details

NY AST
Facility Id 2-280933

P310 **119 W 24TH ST/MANHATTAN** **NY Spills** **S104495140**
119 WEST 24TH ST **N/A**
< 1/8 **NEW YORK CITY, NY**
1 ft.

Relative: Higher

Click here for full text details

NY Spills
Spill Number/Closed Date 8800769 / 1988-12-29
Site ID 125426
Spill Date 1988-03-07

O311 **23 FRENCH DRY CLEANERS** **RCRA-VSQG** **1004756924**
169 W 23RD ST **ICIS** **NYD982716664**
< 1/8 **NEW YORK, NY 10011** **US AIRS**
1 ft. **FINDS**
ECHO
NY MANIFEST

Relative: Lower

Click here for full text details

RCRA-VSQG
EPA Id NYD982716664

ICIS
FRS ID: 110001604283

US AIRS
EPA plant ID: 110001604283

FINDS
Registry ID: 110001604283

ECHO
Registry ID 110001604283

NY MANIFEST
EPA ID NYD982716664

O312 **KIM YOUNG KIL** **EDR Hist Cleaner** **1019991751**
169 WEST 23RD ST **N/A**
< 1/8 **NEW YORK, NY 10011**
1 ft.

Relative: Lower

Click here for full text details

O313
< 1/8
1 ft.

LOT 7,TAXBLOCK 799
167 WEST 23 STREET
MANHATTAN, NY

NY E DESIGNATION

S111073000
N/A

Relative:
Lower

Click here for full text details

O314
< 1/8
1 ft.

LOT 6,TAXBLOCK 799
169 WEST 23 STREET
MANHATTAN, NY

NY E DESIGNATION
NY NYC LAND USE

S108077358
N/A

Relative:
Lower

Click here for full text details

P315
< 1/8
1 ft.

ALLOFUS TENANTS, INC.
130 WEST 24TH STREET
NEW YORK, NY 10011

NY AST

U004076549
N/A

Relative:
Higher

Click here for full text details

NY AST
Facility Id 2-114375

P316
< 1/8
1 ft.

111 WEST 24TH STREET ASSOCIATES
109-111 WEST 24TH STREET
NEW YORK, NY 10011

NY AST

U004078639
N/A

Relative:
Higher

Click here for full text details

NY AST
Facility Id 2-606066

O317
< 1/8
1 ft.

COMMERCIAL
155 WEST 23RD ST
NEW YORK, NY

NY Spills

S128044239
N/A

Relative:
Lower

Click here for full text details

NY Spills
Spill Number/Closed Date 2108528 / 2021-12-23
Site ID 630478
Spill Date 2021-12-21

Q318 **EXXONMOBIL** **NY Spills** **S102142244**
100 WEST 24TH ST **N/A**
< 1/8 **NEW YORK, NY**
1 ft.

Relative: Higher

Click here for full text details

NY Spills
Spill Number/Closed Date 8701407 / 2011-07-21
Site ID 78315
Spill Date 1987-05-19

P319 **CON EDISON - MANHOLE M4505** **NY MANIFEST** **S123692680**
116 W 24TH ST **N/A**
< 1/8 **NEW YORK, NY 10011**
1 ft.

Relative: Higher

Click here for full text details

NY MANIFEST
EPA ID NYP005237569

Q320 **EXXONMOBIL** **UST FINDER RELEASE** **1029077876**
100 WEST 24TH ST **N/A**
< 1/8 **NEW YORK, NY 0**
1 ft.

Relative: Higher

Click here for full text details

R321 **CON EDISON** **NY MANIFEST** **S117058725**
143-39 W 23RD ST & 7TH AVE E O **N/A**
< 1/8 **NEW YORK, NY 10011**
1 ft.

Relative: Lower

Click here for full text details

NY MANIFEST
EPA ID NYP004508586

P322 **CONSTRCUTION SITE** **NY Spills** **S105141761**
110 WEST 24TH ST **N/A**
< 1/8 **MANHATTAN, NY**
1 ft.

Relative: Higher

Click here for full text details

NY Spills
Spill Number/Closed Date 0105588 / 2003-09-08
Site ID 239337
Spill Date 2001-08-15

R323
< 1/8
1 ft.

ON STREET
135 W 23RD ST
MANHATTAN, NY

NY Spills **S118951760**
N/A

Relative: Lower

Click here for full text details

NY Spills
Spill Number/Closed Date 1606076 / 2016-09-19
Site ID 532668
Spill Date 2016-09-17

Q324
< 1/8
1 ft.

119 W. 23 ST. ACQUISITION, LLC
119 WEST 23RD STREET
NEW YORK, NY 10011

NY AST **A100194006**
N/A

Relative: Higher

Click here for full text details

NY AST
Facility Id 2-510068

Q325
< 1/8
1 ft.

MANHOLE 46498
WEST 23RD/6TH AVE
NEW YORK, NY

NY Spills **S104194896**
N/A

Relative: Higher

Click here for full text details

NY Spills
Spill Number/Closed Date 9906922 / 2003-02-03
Site ID 76960
Spill Date 1999-09-10

Q326
< 1/8
1 ft.

BUSINESS
119 W 23RD ST
MANHATTAN, NY

NY LTANKS **S103824078**
N/A

Relative: Higher

Click here for full text details

NY LTANKS
Spill Number/Closed Date 9813461 / 2004-05-07
Site ID 303587
Spill Date 1999-02-02

Q327
< 1/8
1 ft.

CON EDISON - SERVICE BOX 4248
117 W 23RD ST
NEW YORK, NY 10011

NY MANIFEST **S123692346**
N/A

Relative: Higher

Click here for full text details

NY MANIFEST
EPA ID NYP005191994

Q328
< 1/8
1 ft.

VAULT #0768
IFO 100 EAST 24TH ST
MANHATTAN, NY

NY Spills **S104285011**
N/A

Relative: Higher

Click here for full text details

NY Spills
Spill Number/Closed Date 9911248 / 2009-08-18
Site ID 245057
Spill Date 1999-12-21

Q329
< 1/8
1 ft.

715-723 SIXTH AVENUE OWNERS CORP.
101 WEST 23RD STREET
NEW YORK, NY 10011

NY AST **A100166532**
N/A

Relative: Higher

Click here for full text details

NY AST
Facility Id 2-317551

Q330
< 1/8
1 ft.

CARUSO PAINTING AND WALL COVERING
119 WEST 23RD STREET
NEW YORK, NY 10010

E MANIFEST **1027787093**
N/A

Relative: Higher

Click here for full text details

Q331
< 1/8
1 ft.

CON EDISON VAULT: 5900
101 23 ST FRONT OF
NEW YORK, NY 10011

RCRA NonGen / NLR **1016969003**
NY MANIFEST **NYP004426482**

Relative: Higher

Click here for full text details

RCRA NonGen / NLR
EPA Id NYP004426482

NY MANIFEST
EPA ID NYP004426482

S332
< 1/8
1 ft.

400 EIGHTH AVENUE
400 EIGHTH AVENUE
NEW YORK, NY 10001

NY AST **A100364827**
N/A

Relative: Lower

Click here for full text details

NY AST
Facility Id 2-236152

S333
< 1/8
1 ft.

BELL ATLANTIC-NY
246 W 30TH ST (MANHOLE)
NEW YORK, NY

NY MANIFEST

S109064463
N/A

Relative: Lower

Click here for full text details

NY MANIFEST
EPA ID NYP000940635

S334
< 1/8
1 ft.

LOT 69,TAXBLOCK 779
250 WEST 30 STREET
MANHATTAN, NY 10001

NY E DESIGNATION
NY NYC LAND USE

S111378127
N/A

Relative: Lower

Click here for full text details

S335
< 1/8
1 ft.

CON EDISON VAULT # V6733
I/F/O 262 WEST 30TH
MANHATTAN, NY

NY Spills

S110307649
N/A

Relative: Lower

Click here for full text details

NY Spills
Spill Number/Closed Date 1000071 / 2010-05-24
Site ID 426993
Spill Date 2010-04-02

S336
< 1/8
1 ft.

MANHOLE #59109
252 W 30TH ST
MANHATTAN, NY

NY Spills

S104787474
N/A

Relative: Lower

Click here for full text details

NY Spills
Spill Number/Closed Date 0004770 / 2001-10-22
Site ID 300721
Spill Date 2000-07-21

S337
< 1/8
1 ft.

217131; 244 W 30 ST
244 W 30 ST
NEW YORK, NY

NY Spills

S110307201
N/A

Relative: Lower

Click here for full text details

NY Spills
Spill Number/Closed Date 0914261 / 2009-06-28
Site ID 432954
Spill Date 2009-06-10

S338 **CON EDISON** **NY MANIFEST** **S117067609**
FO 250 W 30 ST **N/A**
< 1/8 **NEW YORK, NY 10001**
1 ft.

Relative: Lower

Click here for full text details

NY MANIFEST
EPA ID NYP004607453

S339 **M D L CONTRACTING INC** **RCRA NonGen / NLR** **1001079948**
242 W 30TH ST **FINDS** **NYR000016550**
< 1/8 **NEW YORK, NY 10001** **ECHO**
1 ft. **NY MANIFEST**

Relative: Lower

Click here for full text details

RCRA NonGen / NLR
EPA Id NYR000016550

FINDS
Registry ID: 110009484744

ECHO
Registry ID 110009484744

NY MANIFEST
EPA ID NYR000016550

S340 **ART DECO CONDOMINIUM** **NY AST** **A100354108**
252 WEST 30TH ST **N/A**
< 1/8 **NEW YORK, NY 10001**
1 ft.

Relative: Lower

Click here for full text details

NY AST
Facility Id 2-611467

S341 **400 8TH AVE** **NY LTANKS** **S102141189**
400 8TH AVE **NY Spills** **N/A**
< 1/8 **NYC, NY**
1 ft.

Relative: Lower

Click here for full text details

NY LTANKS
Spill Number/Closed Date 9411284 / 1994-11-23
Site ID 236957
Spill Date 1994-11-23

NY Spills
Spill Number/Closed Date 9104431 / 1995-05-25

400 8TH AVE (Continued) **S102141189**

Site ID 215506
Spill Date 1991-07-25

S342 **CON EDISON** **NY MANIFEST** **S117313900**
398 8 AV **N/A**
< 1/8 **NEW YORK, NY 10001**
1 ft.

Relative:
Lower

Click here for full text details

NY MANIFEST
EPA ID NYP004608865

S343 **242 W 30TH ST** **NY AST** **U004076265**
242 WEST 30TH STREET **N/A**
< 1/8 **NEW YORK, NY 10001**
1 ft.

Relative:
Lower

Click here for full text details

NY AST
Facility Id 2-097950

T344 **S O METALS REFINING CO** **RCRA NonGen / NLR** **1000298682**
245 W 29TH ST - 5TH FLOOR **FINDS** **NYD982736951**
< 1/8 **NEW YORK, NY 10001** **ECHO**
1 ft.

Relative:
Lower

Click here for full text details

RCRA NonGen / NLR
EPA Id NYD982736951

FINDS
Registry ID: 110004430250

ECHO
Registry ID 110004430250

S345 **249 WEST 29TH OWNERS CORP.** **NY AST** **A100412107**
249 WEST 29TH STREET **N/A**
< 1/8 **NEW YORK, NY 10001**
1 ft.

Relative:
Lower

Click here for full text details

NY AST
Facility Id 2-606383

U346 **LOT 53,TAXBLOCK 779** **NY E DESIGNATION** **S111378085**
216 WEST 30 STREET **NY NYC LAND USE** **N/A**
< 1/8 **MANHATTAN, NY 10001**
1 ft.

Relative: Higher

Click here for full text details

V347 **MANH EAST SUITE HOTEL** **NY LTANKS** **S102671390**
371 7TH AVENUE **N/A**
< 1/8 **NEW YORK CITY, NY**
1 ft.

Relative: Higher

Click here for full text details

NY LTANKS
Spill Number/Closed Date 8900752 / 1989-04-25
Site ID 76531
Spill Date 1989-04-25

T348 **LO-WELL JEWELRY CORP THE** **RCRA NonGen / NLR** **1004757503**
236 W 30TH ST **FINDS** **NYD986938579**
< 1/8 **NEW YORK, NY 10001** **ECHO**
1 ft. **NY MANIFEST**

Relative: Lower

Click here for full text details

RCRA NonGen / NLR
EPA Id NYD986938579

FINDS
Registry ID: 110009480007

ECHO
Registry ID 110009480007

NY MANIFEST
EPA ID NYD986938579
EPA ID NYP005195037

S349 **CON EDISON - VAULT 2672** **NY MANIFEST** **S120958404**
260 W 29 ST **N/A**
< 1/8 **NEW YORK, NY 10001**
1 ft.

Relative: Lower

Click here for full text details

NY MANIFEST
EPA ID NYP004934939

Map ID / Direction / Distance / Elevation	Site	Database(s)	EDR ID Number / EPA ID Number
U350 **< 1/8** **1 ft.**	**218 WEST 30TH ST** **218 WEST 30TH ST** **MANHATTAN, NY**	**NY Spills**	**S110044371** **N/A**
Relative: Higher	Click here for full text details **NY Spills** Spill Number/Closed Date 0908282 / 2011-01-12 Site ID 420875 Spill Date 2009-10-23		
V351 **< 1/8** **1 ft.**	**CON EDISON** **369 7TH AVE** **NEW YORK, NY 10001**	**RCRA NonGen / NLR** **FINDS** **ECHO** **E MANIFEST**	**1019904210** **NYP004795100**
Relative: Higher	Click here for full text details **RCRA NonGen / NLR** EPA Id NYP004795100 **FINDS** Registry ID: 110069692096 **ECHO** Registry ID 110069692096		
V352 **< 1/8** **1 ft.**	**CON EDISON** **369 7TH AVE** **NEW YORK, NY 10001**	**NY MANIFEST**	**S118256957** **N/A**
Relative: Higher	Click here for full text details **NY MANIFEST** EPA ID NYP004795100		
V353 **< 1/8** **1 ft.**	**CON EDISON** **369 7TH AVE** **NEW YORK, NY 10001**	**NJ MANIFEST**	**S120672867** **N/A**
Relative: Higher	Click here for full text details **NJ MANIFEST** EPA Id NYP004795100		

T354 **MB HAMPTONS LLC** **NY AST** **U000399162**
224 WEST 30TH STREET **N/A**
< 1/8 **NEW YORK, NY 10001**
1 ft.

Relative: Lower

Click here for full text details

NY AST
Facility Id 2-251666

T355 **APARTNMENT BUILDING TTF** **NY LTANKS** **S111738872**
245 W 29TH ST **N/A**
< 1/8 **NEW YORK, NY**
1 ft.

Relative: Lower

Click here for full text details

NY LTANKS
Spill Number/Closed Date 1113817 / 2012-11-27
Site ID 461834
Spill Date 2012-03-12

T356 **245 WEST 29 LLC** **NY AST** **U003391342**
245 WEST 29TH STREET **N/A**
< 1/8 **NEW YORK, NY 10001**
1 ft.

Relative: Lower

Click here for full text details

NY AST
Facility Id 2-369446

S357 **LOT 8,TAXBLOCK 779** **NY E DESIGNATION** **S111378156**
253 WEST 29 STREET **NY NYC LAND USE** **N/A**
< 1/8 **MANHATTAN, NY 10001**
1 ft.

Relative: Lower

Click here for full text details

S358 **257 WEST 29TH STREET - DOB JOB NO. NB - 121330130** **NY VCP** **S118943273**
257 WEST 29TH STREET **N/A**
< 1/8 **NEW YORK CITY, NY**
1 ft.

Relative: Lower

Click here for full text details

T359 **LEVENTHAL DAVID A FURS INC** **EDR Hist Cleaner** **1020027335**
224 W 30TH ST **N/A**
< 1/8 **NEW YORK, NY 10001**
1 ft.

Relative: Lower

Click here for full text details

T360 **SO METALS INC** **RCRA NonGen / NLR** **1000990517**
236 W 30TH ST - 4TH FLOOR **FINDS** **NYR000004762**
< 1/8 **NEW YORK, NY 10001** **ECHO**
1 ft.

Relative: Lower

Click here for full text details

RCRA NonGen / NLR
EPA Id NYR000004762

FINDS
Registry ID: 110004513517

ECHO
Registry ID 110004513517

S361 **LOT 12,TAXBLOCK 779** **NY E DESIGNATION** **S111377838**
247 WEST 29 STREET **NY NYC LAND USE** **N/A**
< 1/8 **MANHATTAN, NY 10001**
1 ft.

Relative: Lower

Click here for full text details

S362 **257 WEST 29TH STREET - DOB JOB NO. NB - 121330130** **NY NYC OER** **S129932236**
257 WEST 29TH STREET **N/A**
< 1/8 **MANHATTAN, NY**
1 ft.

Relative: Lower

Click here for full text details

V363 **CON EDISON** **NY MANIFEST** **S117060003**
371-77 7TH AVE & 30TH ST N OF **N/A**
< 1/8 **NEW YORK, NY 10001**
1 ft.

Relative: Higher

Click here for full text details

NY MANIFEST
EPA ID NYP004522082

V364 **STEWART HOTEL** **NY AST** **A100317678**
371 SEVENTH AVENUE **N/A**
< 1/8 **NEW YORK, NY 10001**
1 ft.

Relative: Higher

Click here for full text details

NY AST
Facility Id 2-364975

T365 **LOT 62,TAXBLOCK 779** **NY E DESIGNATION** **S111378114**
234 WEST 30 STREET **NY NYC LAND USE** **N/A**
< 1/8 **MANHATTAN, NY**
1 ft.

Relative: Lower

Click here for full text details

T366 **MB HAMPTONS LLC** **UST FINDER** **1028567134**
224 WEST 30TH STREET **N/A**
< 1/8 **NEW YORK, NY 10001**
1 ft.

Relative: Lower

Click here for full text details

S367 **CON EDISON - MANHOLE 5475** **NY MANIFEST** **S120958895**
258 W 29 ST **N/A**
< 1/8 **NEW YORK, NY 10001**
1 ft.

Relative: Lower

Click here for full text details

NY MANIFEST
EPA ID NYP004973614

U368 **LOT 56,TAXBLOCK 779** **NY E DESIGNATION** **S111378096**
222 WEST 30 STREET **NY NYC LAND USE** **N/A**
< 1/8 **MANHATTAN, NY 10001**
1 ft.

Relative: Lower

Click here for full text details

T369 **MB HAMPTONS LLC** **NY UST** **U004076930**
224 WEST 30TH STREET **N/A**
< 1/8 **NEW YORK, NY 10001**
1 ft.

Relative: Lower

Click here for full text details

T370 **CON EDISON** **NY MANIFEST** **S117738575**
F/O 224 W 30TH ST **N/A**
< 1/8 **NEW YORK, NY 10001**
1 ft.

Relative: Lower

Click here for full text details

NY MANIFEST
EPA ID NYP004716379

S371 **LOT 7,TAXBLOCK 779** **NY E DESIGNATION** **S111378134**
257 WEST 29 STREET **NY NYC LAND USE** **N/A**
< 1/8 **MANHATTAN, NY 10001**
1 ft.

Relative: Lower

Click here for full text details

T372 **CON EDISON - 30TH ST** **PA MANIFEST** **S118888937**
F/O 224 W 30TH ST **N/A**
< 1/8 **MANHATTAN, NY 10001**
1 ft.

Relative: Lower

Click here for full text details

PA MANIFEST
Generator EPA Id NYP004716379

V373 **371 7TH AVE** **NY Spills** **S102143719**
371 7TH AVE **N/A**
< 1/8 **MANHATTAN, NY**
1 ft.

Relative: Higher

Click here for full text details

NY Spills
Spill Number/Closed Date 9212309 / 1993-01-29
Site ID 288873
Spill Date 1993-01-29

S374 **249 WEST 29TH OWNERS CORP.** **NY UST** **U003800382**
249 WEST 29TH STREET **N/A**
< 1/8 **NEW YORK, NY 10001**
1 ft.

Relative: Lower

Click here for full text details

T375 **UNDERGROUND TTF** **NY LTANKS** **S111738876**
245 WEST 29TH STREET **N/A**
< 1/8 **NEW YORK, NY**
1 ft.

Relative: Lower

Click here for full text details

NY LTANKS
Spill Number/Closed Date 1113867 / 2012-07-27
Site ID 461888
Spill Date 2012-03-13

U376 **LOT 55,TAXBLOCK 779** **NY E DESIGNATION** **S111378094**
220 WEST 30 STREET **NY NYC LAND USE** **N/A**
< 1/8 **MANHATTAN, NY 10001**
1 ft.

Relative: Lower

Click here for full text details

S377 **249 WEST 29TH OWNERS CORP.** **UST FINDER** **1028573950**
249 WEST 29TH STREET **N/A**
< 1/8 **NEW YORK, NY 10001**
1 ft.

Relative: Lower

Click here for full text details

V378 **SOUTHGATE TOWER HOTEL** **NY Spills** **U003391906**
371 SEVENTH AV **N/A**
< 1/8 **MANHATTAN, NY**
1 ft.

Relative: Higher

Click here for full text details

NY Spills
Spill Number/Closed Date 9809289 / 1998-12-08
Site ID 88272
Spill Date 1998-10-26

T379 **M B HAMPTONS LLC. - TTF** **NY LTANKS** **S103478240**
224 WEST 30TH STREET **N/A**
< 1/8 **NEW YORK, NY 10001**
1 ft.

Relative: Lower

Click here for full text details

NY LTANKS
Spill Number/Closed Date 9806038 / 2014-11-28
Site ID 60072
Spill Date 1998-08-14

T380 **NEIGHBORHOOD CLEANERS ASSOC** **RCRA-SQG** **1000791165**
252 W 29TH ST **NY MANIFEST** **NYD987026705**
< 1/8 **NEW YORK, NY 10001** **RI MANIFEST**
1 ft.

Relative: Lower

Click here for full text details

RCRA-SQG
EPA Id NYD987026705

NY MANIFEST
EPA ID NYD987026705

RI MANIFEST
EPA Id NYD987026705
Manifest Document Number 003521257SKS

T381 **N Y SCHOOL OF DRY CLEANING** **RCRA NonGen / NLR** **1005905653**
252 W 29TH ST **ICIS** **NYN008010563**
< 1/8 **NEW YORK, NY 10001** **US AIRS**
1 ft. **FINDS**
ECHO

Relative: Lower

Click here for full text details

RCRA NonGen / NLR
EPA Id NYN008010563

ICIS
FRS ID: 110002367554

US AIRS
EPA plant ID: 110002367527

FINDS
Registry ID: 110009482960
Registry ID: 110002367554

ECHO
Registry ID 110009482960
Registry ID 110002367554

T382
< 1/8
1 ft.

TRANEL
245 W 29TH ST 12 FLOOR
NEW YORK, NY 10001

RCRA NonGen / NLR **1004760103**
FINDS **NYR000032441**
ECHO
NY MANIFEST

Relative: Lower

Click here for full text details

RCRA NonGen / NLR
EPA Id NYR000032441

FINDS
Registry ID: 110004530366

ECHO
Registry ID 110004530366

NY MANIFEST
EPA ID NYR000032441

T383
< 1/8
1 ft.

NCA SCHOOL OF DRY CLEANIN
252 WEST 29TH STREET
MANHATTAN, NY

NY Spills **S105058808**
N/A

Relative: Lower

Click here for full text details

NY Spills
Spill Number/Closed Date 0103811 / 2003-02-13
Site ID 220214
Spill Date 2001-04-01

T384
< 1/8
1 ft.

LOT 70,TAXBLOCK 778
252 WEST 29 STREET
MANHATTAN, NY

NY E DESIGNATION **S114560005**
NY NYC LAND USE **N/A**

Relative: Lower

Click here for full text details

T385
< 1/8
1 ft.

N Y SCHOOL OF DRY CLEANING
252 W 29TH ST
NEW YORK, NY 10001

NY DRYCLEANERS **S128781964**
N/A

Relative: Lower

Click here for full text details

NY DRYCLEANERS
Facility Id 2-6205-01184

T386 **CON EDISON** **NY MANIFEST** **S117314435**
224 W 30 ST **N/A**
< 1/8 **NEW YORK, NY 10001**
1 ft.

Relative: Lower

Click here for full text details

NY MANIFEST
EPA ID NYP004614905

U387 **CON ED** **NY AST** **U003388921**
21 W 30TH ST **NY MANIFEST** **N/A**
< 1/8 **NEW YORK, NY 10001**
1 ft.

Relative: Higher

Click here for full text details

NY AST
Facility Id 2-283517

NY MANIFEST
EPA ID NYP004827929

T388 **LOT 25,TAXBLOCK 779** **NY E DESIGNATION** **S111377891**
225 WEST 29 STREET **NY NYC LAND USE** **N/A**
< 1/8 **MANHATTAN, NY 10001**
1 ft.

Relative: Lower

Click here for full text details

V389 **CON EDISON** **NY MANIFEST** **S117060001**
363-365 7TH AVE & 30TH ST N OF **N/A**
< 1/8 **NEW YORK, NY 10001**
1 ft.

Relative: Higher

Click here for full text details

NY MANIFEST
EPA ID NYP004522066

W390 **CON EDISON** **NY MANIFEST** **S117059747**
350-352 8TH AVE & 27TH ST N OF **N/A**
< 1/8 **NEW YORK, NY 10001**
1 ft.

Relative: Lower

Click here for full text details

NY MANIFEST
EPA ID NYP004519336

V391 **361-363 7TH AVENUE** **NY AST** **A100177808**
361-363 SEVENTH AVENUE **N/A**
< 1/8 **NEW YORK, NY 10001**
1 ft.

Relative: Higher

Click here for full text details

NY AST
Facility Id 2-336955

U392 **FIRST HUDSON CAPITAL, LLC** **NY AST** **U003388386**
208 WEST 30TH STREET **N/A**
< 1/8 **NEW YORK, NY 10001**
1 ft.

Relative: Higher

Click here for full text details

NY AST
Facility Id 2-275409

U393 **CON ED** **NY MANIFEST** **S118463964**
356 7TH AVE FO **N/A**
< 1/8 **NEW YORK, NY 10001**
1 ft.

Relative: Higher

Click here for full text details

NY MANIFEST
EPA ID NYP004859694

V394 **CON EDISON** **NY MANIFEST** **S118464012**
OPP 142 W 31ST ST **N/A**
< 1/8 **NEW YORK, NY**
1 ft.

Relative: Higher

Click here for full text details

NY MANIFEST
EPA ID NYP004860447

V395 **ENGINE COMPANY 1 / LADDER 24** **NY UST** **U004077646**
142 WEST 31ST STREET **N/A**
< 1/8 **NEW YORK, NY 10001**
1 ft.

Relative: Higher

Click here for full text details

U396 **TSAPANDOUS & SKODRAS** **EDR Hist Cleaner** **1018825343**
208 W 30TH ST **N/A**
< 1/8 **NEW YORK, NY 10001**
1 ft.

Relative: Higher

Click here for full text details

U397 **LOT 52,TAXBLOCK 779** **NY E DESIGNATION** **S111378082**
214 WEST 30 STREET **NY NYC LAND USE** **N/A**
< 1/8 **MANHATTAN, NY**
1 ft.

Relative: Higher

Click here for full text details

T398 **CONSOLIDATED EDISON INC - V5289** **RCRA NonGen / NLR** **1007206969**
231 W 29TH ST **NY MANIFEST** **NYP004034906**
< 1/8 **NEW YORK, NY 10001**
1 ft.

Relative: Lower

Click here for full text details

RCRA NonGen / NLR
EPA Id NYP004034906

NY MANIFEST
EPA ID NYP004034906

U399 **LOT 28,TAXBLOCK 779** **NY E DESIGNATION** **S111377913**
219 WEST 29 STREET **N/A**
< 1/8 **MANHATTAN, NY**
1 ft.

Relative: Higher

Click here for full text details

T400 **SUPREME SPECIALTY CLEANING CORP** **RCRA NonGen / NLR** **1000890158**
231 W 29TH ST - 4TH FLOOR **FINDS** **NY0000261693**
< 1/8 **NEW YORK, NY 10001** **ECHO**
1 ft. **NY MANIFEST**

Relative: Lower

Click here for full text details

RCRA NonGen / NLR
EPA Id NY0000261693

FINDS
Registry ID: 110004314714

ECHO

SUPREME SPECIALTY CLEANING CORP (Continued) **1000890158**

Registry ID 110004314714

NY MANIFEST
EPA ID NY0000261693

X401 **APARTMENT BUILDING - TTF** **NY LTANKS** **S112231205**
132 WEST 31ST STREET **N/A**
< 1/8 **MANHATTAN, NY**
1 ft.

Relative: Higher

Click here for full text details

NY LTANKS
Spill Number/Closed Date 1205628 / 2015-04-07
Site ID 468590
Spill Date 2012-09-05

U402 **LOT 27,TAXBLOCK 779** **NY E DESIGNATION** **S122872702**
221 WEST 29 STREET **NY NYC LAND USE** **N/A**
< 1/8 **MANHATTAN, NY 10001**
1 ft.

Relative: Lower

Click here for full text details

U403 **LOT 26,TAXBLOCK 779** **NY E DESIGNATION** **S111377902**
223 WEST 29 STREET **NY NYC LAND USE** **N/A**
< 1/8 **MANHATTAN, NY**
1 ft.

Relative: Lower

Click here for full text details

T404 **CON EDISON - MANHOLE M5471** **RCRA-LQG** **1024891251**
225 W 29TH ST **NYP005089022**
< 1/8 **NEW YORK, NY 10001**
1 ft.

Relative: Lower

Click here for full text details

RCRA-LQG
EPA Id NYP005089022

T405 **232 WEST 29TH STREET** **NY Spills** **S102147735**
232 WEST 29TH STREET **N/A**
< 1/8 **MANHATTAN, NY**
1 ft.

Relative: Lower

Click here for full text details

NY Spills
Spill Number/Closed Date 9510708 / 1995-11-26
Spill Number/Closed Date 9313270 / 1994-02-09
Site ID 272266
Site ID 120616
Spill Date 1995-11-26
Spill Date 1994-02-09

T406 **232 W. 29TH ST.** **NY LTANKS** **S102672646**
232 W. 29TH STREET **N/A**
< 1/8 **MANHATTAN, NY**
1 ft.

Relative: Lower

Click here for full text details

NY LTANKS
Spill Number/Closed Date 9409873 / 1994-10-24
Site ID 240001
Spill Date 1994-10-24

T407 **LOT 66,TAXBLOCK 778** **NY E DESIGNATION** **S111378122**
250 WEST 29 STREET **N/A**
< 1/8 **MANHATTAN, NY**
1 ft.

Relative: Lower

Click here for full text details

T408 **LOT 57,TAXBLOCK 778** **NY E DESIGNATION** **S114559973**
232 WEST 29 STREET **NY NYC LAND USE** **N/A**
< 1/8 **MANHATTAN, NY 10001**
1 ft.

Relative: Lower

Click here for full text details

X409 **COMP-24** **RCRA-VSQG** **1007208703**
132 W 31ST ST - 4TH FLOOR **NY MANIFEST** **NYR000122606**
< 1/8 **NEW YORK, NY 10001**
1 ft.

Relative: Higher

Click here for full text details

RCRA-VSQG
EPA Id NYR000122606

NY MANIFEST

COMP-24 (Continued) **1007208703**

EPA ID NYR000122606

U410 **VAULT 4466** **NY Spills** **S105058826**
204 W 30TH ST **N/A**
< 1/8 **MANHATTAN, NY**
1 ft.

Relative:
Higher

Click here for full text details

NY Spills
Spill Number/Closed Date 0103849 / 2003-07-23
Site ID 172781
Spill Date 2001-07-11

W411 **LOT 7,TAXBLOCK 778** **NY E DESIGNATION** **S114560000**
253 WEST 28 STREET **NY NYC LAND USE** **N/A**
< 1/8 **MANHATTAN, NY**
1 ft.

Relative:
Lower

Click here for full text details

W412 **253 WEST 28TH STREET** **NY NYC OER** **S129932235**
253 WEST 28TH STREET **N/A**
< 1/8 **MANHATTAN, NY**
1 ft.

Relative:
Lower

Click here for full text details

X413 **PHOTOBITION** **RCRA-SQG** **1001818303**
132 W 31ST ST 2ND FLOOR **FINDS** **NYR000078428**
< 1/8 **NEW YORK, NY 10001** **ECHO**
1 ft. **NY MANIFEST**

Relative:
Higher

Click here for full text details

RCRA-SQG
EPA Id NYR000078428

FINDS
Registry ID: 110004557514

ECHO
Registry ID 110004557514

NY MANIFEST
EPA ID NYR000078428

X414
< 1/8
1 ft.

CON EDISON SERVICE BOX: 5848
136-28 W 31ST ST & 7TH AVE E OF
NEW YORK, NY 10001

RCRA NonGen / NLR

1017774361
NYP004521704

Relative: Higher

Click here for full text details

RCRA NonGen / NLR
EPA Id NYP004521704

U415
< 1/8
1 ft.

CON EDISON
202 W 30 ST
NEW YORK, NY 10001

NY MANIFEST

S117314045
N/A

Relative: Higher

Click here for full text details

NY MANIFEST
EPA ID NYP004610762

V416
< 1/8
1 ft.

CON EDISON
365-67 7TH AVE & 30TH ST N OF
NEW YORK, NY 10001

NY MANIFEST

S117059600
N/A

Relative: Higher

Click here for full text details

NY MANIFEST
EPA ID NYP004517769

T417
< 1/8
1 ft.

J.R. BUILDING ASSOCIATES
231 WEST 29TH STREET
NEW YORK, NY 10001

NY AST

A100178320
N/A

Relative: Lower

Click here for full text details

NY AST
Facility Id 2-606107

V418
< 1/8
1 ft.

145 WEST 30TH ST
145 WEST 30TH ST
MANHATTAN, NY

NY AST
NY Spills

S103571732
N/A

Relative: Higher

Click here for full text details

NY AST
Facility Id 2-097985

NY Spills
Spill Number/Closed Date 9712787 / 1998-02-17
Site ID 134945
Spill Date 1998-02-17

U419 **CONSOLIDATED EDISON** **NY MANIFEST** **1009240730**
V4466-204 W 30TH ST BTW 7 & 8 **N/A**
< 1/8 **NEW YORK, NY**
1 ft.

Relative: Higher

Click here for full text details

NY MANIFEST
EPA ID NYP004086138

V420 **ENGINE COMPANY 1 / LADDER 24** **UST FINDER** **1028569904**
142 WEST 31ST STREET **N/A**
< 1/8 **NEW YORK, NY 10001**
1 ft.

Relative: Higher

Click here for full text details

V421 **CON EDISON** **NY MANIFEST** **S118464011**
142 W 31ST ST **N/A**
< 1/8 **NEW YORK, NY**
1 ft.

Relative: Higher

Click here for full text details

NY MANIFEST
EPA ID NYP004860439

X422 **CON EDISON** **NY MANIFEST** **S117059967**
136-28 W 31ST ST & 7TH AVE E O **N/A**
< 1/8 **NEW YORK, NY 10001**
1 ft.

Relative: Higher

Click here for full text details

NY MANIFEST
EPA ID NYP004521704

T423 **VOLGARE FURS** **EDR Hist Cleaner** **1020115899**
231 W 29TH ST **N/A**
< 1/8 **NEW YORK, NY 10001**
1 ft.

Relative: Lower

Click here for full text details

T424 **CON EDISON** **NY MANIFEST** **S117060128**
250-248 W 29TH ST & 8TH AVE E **N/A**
< 1/8 **NEW YORK, NY 10001**
1 ft.

Relative: Lower

Click here for full text details

NY MANIFEST
EPA ID NYP004523387
EPA ID NYP004861387

T425 **KEW MANAGEMENT CORP** **NY AST** **U003384166**
227 WEST 29TH STREET **N/A**
< 1/8 **NEW YORK, NY 10001**
1 ft.

Relative: Lower

Click here for full text details

NY AST
Facility Id 2-084344

U426 **CON EDISON** **NY MANIFEST** **S117318467**
202 WEST 30TH STREET **N/A**
< 1/8 **NEW YORK, NY 10001**
1 ft.

Relative: Higher

Click here for full text details

NY MANIFEST
EPA ID NYP004660023

T427 **231 W.29TH ST.** **NY Spills** **S102142722**
231 W.29TH ST. **N/A**
< 1/8 **MANHATTAN, NY**
1 ft.

Relative: Lower

Click here for full text details

NY Spills
Spill Number/Closed Date 9200045 / 1992-04-02
Site ID 257119
Spill Date 1992-04-02

V428 **ARTISTIC GROUP THE** **RCRA NonGen / NLR** **1000890190**
151 W 30TH ST - 10 FLOOR **FINDS** **NY0000270132**
< 1/8 **NEW YORK, NY 10001** **ECHO**
1 ft.

Relative: Higher

Click here for full text details

RCRA NonGen / NLR
EPA Id NY0000270132

FINDS
Registry ID: 110004314867

ARTISTIC GROUP THE (Continued) **1000890190**

ECHO
Registry ID 110004314867

T429 **Y & K** **RCRA NonGen / NLR** **1000100105**
227 W 29TH ST **FINDS** **NYD103268207**
< 1/8 **NEW YORK, NY 10001** **ECHO**
1 ft.

Relative: Lower

Click here for full text details

RCRA NonGen / NLR
EPA Id NYD103268207

FINDS
Registry ID: 110004378888

ECHO
Registry ID 110004378888

U430 **SPILL NUMBER 9812703** **NY Spills** **S104648457**
208 WEST 30TH ST **N/A**
< 1/8 **MANHATTAN, NY**
1 ft.

Relative: Higher

Click here for full text details

NY Spills
Spill Number/Closed Date 9812703 / 2003-02-19
Site ID 318382
Spill Date 1999-01-15

T431 **CON EDISON - MANHOLE M5471** **NY MANIFEST** **S121968171**
225 W 29TH ST **N/A**
< 1/8 **NEW YORK, NY 10001**
1 ft.

Relative: Lower

Click here for full text details

NY MANIFEST
EPA ID NYP005089022

V432 **ENGINE COMPANY 1 / LADDER 24** **NY AST** **U003074797**
142 WEST 31ST STREET **N/A**
< 1/8 **NEW YORK, NY 10001**
1 ft.

Relative: Higher

Click here for full text details

NY AST
Facility Id 2-357693

W433 **CON EDISON** **NY MANIFEST** **S117059748**
346-348 8TH AVE & 27TH ST N OF **N/A**
< 1/8 **NEW YORK, NY 10001**
1 ft.

Relative: Lower

Click here for full text details

NY MANIFEST
EPA ID NYP004519344

X434 **31 PENN PLAZA** **NY AST** **A100320206**
132 WEST 31ST STREET **N/A**
< 1/8 **NEW YORK, NY 10001**
1 ft.

Relative: Higher

Click here for full text details

NY AST
Facility Id 2-056227

U435 **H C L CORP** **RCRA NonGen / NLR** **1004759020**
214 W 29TH ST **FINDS** **NYD987036498**
< 1/8 **NEW YORK, NY 10001** **ECHO**
1 ft. **NY MANIFEST**

Relative: Lower

Click here for full text details

RCRA NonGen / NLR
EPA Id NYD987036498

FINDS
Registry ID: 110004506231

ECHO
Registry ID 110004506231

NY MANIFEST
EPA ID NYD987036498

V436 **NY PENN PLAZA CLEANERS** **NY DRYCLEANERS** **S128781971**
158 W 30TH ST **N/A**
< 1/8 **NEW YORK, NY 10001**
1 ft.

Relative: Higher

Click here for full text details

NY DRYCLEANERS
Facility Id 2-6205-01594

U437
< 1/8
1 ft.

BASEMENT
214 WEST 29TH ST
MANHATTAN, NY

NY LTANKS **S117364525**
N/A

Relative: Lower

Click here for full text details

NY LTANKS
Spill Number/Closed Date 1407100 / 2015-03-16
Site ID 500599
Spill Date 2014-10-07

X438
< 1/8
1 ft.

MONTANA BAY, INC.
120 WEST 31ST STREET
NEW YORK, NY 10001

NY AST **A100153964**
N/A

Relative: Higher

Click here for full text details

NY AST
Facility Id 2-600080

X439
< 1/8
1 ft.

CON EDISON
122 W 31 ST
NEW YORK, NY 10001

NY MANIFEST **S117314165**
N/A

Relative: Higher

Click here for full text details

NY MANIFEST
EPA ID NYP004612040

U440
< 1/8
1 ft.

CON EDISON SERVICE BOX: 44540
350-52 7TH AVE & 29TH ST N OF
NEW YORK, NY 10001

RCRA NonGen / NLR **1017774117**
NYP004519195

Relative: Higher

Click here for full text details

RCRA NonGen / NLR
EPA Id NYP004519195

Y441
< 1/8
1 ft.

CON EDISON
345 7TH AVE
NEW YORK, NY 10018

RCRA NonGen / NLR **1019902393**
FINDS **NYP004773164**
ECHO

Relative: Higher

Click here for full text details

RCRA NonGen / NLR
EPA Id NYP004773164

FINDS
Registry ID: 110069684540

ECHO

CON EDISON (Continued) **1019902393**

Registry ID 110069684540

U442 **LOT 31,TAXBLOCK 779** **NY E DESIGNATION** **S117676168**
211 WEST 29 STREET **NY NYC LAND USE** **N/A**
< 1/8 **MANHATTAN, NY 10001**
1 ft.

Relative: Higher

Click here for full text details

T443 **CON EDISON** **NY MANIFEST** **S117313901**
249 W 28 ST **N/A**
< 1/8 **NEW YORK, NY 10001**
1 ft.

Relative: Lower

Click here for full text details

NY MANIFEST
EPA ID NYP004608873

U444 **CON EDISON** **NY MANIFEST** **S117059734**
342-50 7TH AVE & 29TH ST N OF **N/A**
< 1/8 **NEW YORK, NY 10001**
1 ft.

Relative: Higher

Click here for full text details

NY MANIFEST
EPA ID NYP004519187

T445 **ALFA DRY CLEANERS** **NY DRYCLEANERS** **S110610556**
226 W 29TH ST **N/A**
< 1/8 **NEW YORK, NY 10001**
1 ft.

Relative: Lower

Click here for full text details

NY DRYCLEANERS
Facility Id 2620501739

U446 **CON EDISON** **NY MANIFEST** **S117059735**
350-52 7TH AVE & 29TH ST N OF **N/A**
< 1/8 **NEW YORK, NY 10001**
1 ft.

Relative: Higher

Click here for full text details

NY MANIFEST
EPA ID NYP004519195

T447
< 1/8
1 ft.

241 WEST 28TH STREET
241 WEST 28TH STREET
NEW YORK, NY 10001

NY UST

U003128211
N/A

Relative:
Lower

Click here for full text details

V448
< 1/8
1 ft.

PENN PLAZA CLEANERS
158 W 30TH ST
NEW YORK, NY 10001

RCRA-VSQG
ICIS
US AIRS
FINDS
ECHO
NY MANIFEST

1000556260
NYD986988202

Relative:
Higher

Click here for full text details

RCRA-VSQG
EPA Id NYD986988202

ICIS
FRS ID: 110002367493

US AIRS
EPA plant ID: 110002367466

FINDS
Registry ID: 110002367493

ECHO
Registry ID 110002367493

NY MANIFEST
EPA ID NYD986988202

X449
< 1/8
1 ft.

CON EDISON
118 W 31ST ST
NEW YORK, NY

NY MANIFEST

S118464017
N/A

Relative:
Higher

Click here for full text details

NY MANIFEST
EPA ID NYP004860504

Map ID / Direction / Distance / Elevation	Site	Database(s)	EDR ID Number / EPA ID Number
X450 **< 1/8** **1 ft.**	**112 W 31ST** **112 WEST 31ST STREET** **NEW YORK, NY 10001**	**NY AST**	**U003384550** **N/A**
Relative: Higher	Click here for full text details **NY AST** Facility Id 2-109304		
C451 **< 1/8** **1 ft.**	**LOT 47,TAXBLOCK 778** **212 WEST 29 STREET** **MANHATTAN, NY**	**NY E DESIGNATION** **NY NYC LAND USE**	**S111378054** **N/A**
Relative: Lower	Click here for full text details		
V452 **< 1/8** **1 ft.**	**150 WEST 30TH STREET** **150 WEST 30TH STREET** **MANHATTAN, NY**	**NY Spills**	**S102446511** **N/A**
Relative: Higher	Click here for full text details **NY Spills** Spill Number/Closed Date 9609322 / 2007-01-30 Site ID 74053 Spill Date 1996-10-24		
T453 **< 1/8** **1 ft.**	**LOT 52,TAXBLOCK 778** **224 WEST 29 STREET** **MANHATTAN, NY**	**NY E DESIGNATION** **NY NYC LAND USE**	**S114559965** **N/A**
Relative: Lower	Click here for full text details		
U454 **< 1/8** **1 ft.**	**CON EDISON - VAULT 5571** **209 W 29 ST** **MANHATTAN, NY 10013**	**NY MANIFEST**	**S120958257** **N/A**
Relative: Higher	Click here for full text details **NY MANIFEST** EPA ID NYP004925887		

Y455 **CON EDISON** **NJ MANIFEST** **S120670936**
345 7TH AVE **N/A**
< 1/8 **NEW YORK, NY 10018**
1 ft.

Relative: Higher

Click here for full text details

NJ MANIFEST
EPA Id NYP004773131

X456 **CON EDISON** **NY MANIFEST** **S117739329**
149 W 30TH ST **N/A**
< 1/8 **NEW YORK, NY 10001**
1 ft.

Relative: Higher

Click here for full text details

NY MANIFEST
EPA ID NYP004724357

Y457 **CON EDISON** **RCRA NonGen / NLR** **1019902390**
345 7TH AVE **E MANIFEST** **NYP004773131**
< 1/8 **NEW YORK, NY 10018**
1 ft.

Relative: Higher

Click here for full text details

RCRA NonGen / NLR
EPA Id NYP004773131

U458 **CON EDISON** **NY MANIFEST** **S117059733**
342-50 7TH AVE & 29TH ST N OF **N/A**
< 1/8 **NEW YORK, NY 10001**
1 ft.

Relative: Higher

Click here for full text details

NY MANIFEST
EPA ID NYP004519179

T459 **LOT 13,TAXBLOCK 778** **NY E DESIGNATION** **S111377843**
251 WEST 28 STREET **N/A**
< 1/8 **MANHATTAN, NY**
1 ft.

Relative: Lower

Click here for full text details

V460 **PENN PLAZA CLEANERS INC** **EDR Hist Cleaner** **1020060993**
158 W 30TH ST **N/A**
< 1/8 **NEW YORK, NY 10001**
1 ft.

Relative: Higher

Click here for full text details

T461 **241 WEST 28TH STREET** **NY VCP** **S129383745**
241 WEST 28TH STREET **N/A**
< 1/8 **NEW YORK CITY, NY**
1 ft.

Relative: Lower

Click here for full text details

U462 **350 7TH AVENUE BUILDING** **NY AST** **1005522497**
350 7TH AVENUE **US AIRS** **N/A**
< 1/8 **NEW YORK, NY 10001**
1 ft.

Relative: Higher

Click here for full text details

NY AST
Facility Id 2-097926

US AIRS
EPA plant ID: 110001609616

X463 **CON EDISON** **NY MANIFEST** **S117318290**
118 W 31 ST **N/A**
< 1/8 **NEW YORK, NY 10001**
1 ft.

Relative: Higher

Click here for full text details

NY MANIFEST
EPA ID NYP004658068

Y464 **APARTMENT BUILDING** **NY LTANKS** **S131511739**
345 7TH AVE **N/A**
< 1/8 **MANHATTAN, NY**
1 ft.

Relative: Higher

Click here for full text details

NY LTANKS
Spill Number/Closed Date 2307337 / 2023-12-22
Site ID 659388
Spill Date 2023-11-28

U465 **CON EDISON SERVICE BOX: 44539** **RCRA NonGen / NLR** **1017774116**
342-50 7TH AVE & 29TH ST N OF **NYP004519187**
< 1/8 **NEW YORK, NY 10001**
1 ft.

Relative: Higher

Click here for full text details

RCRA NonGen / NLR
EPA Id NYP004519187

X466 **TRAPER'S INCORPORATED** **NY LTANKS** **S100144990**
135 WEST 30TH STREET **N/A**
< 1/8 **NEW YORK, NY**
1 ft.

Relative: Higher

Click here for full text details

NY LTANKS
Spill Number/Closed Date 8709868 / 1992-10-07
Site ID 91075
Spill Date 1988-02-22

T467 **SIDEWALK AND SOIL** **NY Spills** **S127480949**
241 WEST 28TH ST. **N/A**
< 1/8 **MANHATTEN, NY 10002**
1 ft.

Relative: Lower

Click here for full text details

NY Spills
Spill Number/Closed Date 2100042 / 2021-11-08
Site ID 617707
Spill Date 2021-04-01

Y468 **CON EDISON** **NY MANIFEST** **S118089706**
345 7TH AVE **N/A**
< 1/8 **NEW YORK, NY 10018**
1 ft.

Relative: Higher

Click here for full text details

NY MANIFEST
EPA ID NYP004773131
EPA ID NYP004773164

T469 **SPILL NUMBER 9901067** **NY Spills** **S104648934**
241-243 W 28TH ST **N/A**
< 1/8 **MANHATTAN, NY**
1 ft.

Relative: Lower

Click here for full text details

NY Spills
Spill Number/Closed Date 9901067 / 2003-06-19
Site ID 156242
Spill Date 1999-04-28

Y470 **CON EDISON** **NJ MANIFEST** **S120670939**
345 7TH AVE **N/A**
< 1/8 **NEW YORK, NY 10018**
1 ft.

Relative: Higher

Click here for full text details

NJ MANIFEST
EPA Id NYP004773164

Y471 **CON EDISON** **RCRA NonGen / NLR** **1019901423**
345 7TH AVE & W 29TH ST VAULT5767 **NYP004761821**
< 1/8 **NEW YORK, NY 10001**
1 ft.

Relative: Higher

Click here for full text details

RCRA NonGen / NLR
EPA Id NYP004761821

Y472 **CON EDISON** **RCRA NonGen / NLR** **1019901422**
345 7TH AVE & W 29TH ST VAULT2893 **NYP004761813**
< 1/8 **NEW YORK, NY 10001**
1 ft.

Relative: Higher

Click here for full text details

RCRA NonGen / NLR
EPA Id NYP004761813

Y473 **CON EDISON** **NJ MANIFEST** **S120669939**
345 7TH AVE & W 29TH ST VAULT1014 **N/A**
< 1/8 **NEW YORK, NY 10001**
1 ft.

Relative: Higher

Click here for full text details

NJ MANIFEST
EPA Id NYP004761805

Y474 **CON EDISON** **NJ MANIFEST** **S120669940**
345 7TH AVE & W 29TH ST VAULT2893 **N/A**
< 1/8 **NEW YORK, NY 10001**
1 ft.

Relative: Higher

Click here for full text details

NJ MANIFEST
EPA Id NYP004761813

Y475 **CON EDISON** **NJ MANIFEST** **S120669941**
345 7TH AVE & W 29TH ST VAULT5767 **N/A**
< 1/8 **NEW YORK, NY 10001**
1 ft.

Relative: Higher

Click here for full text details

NJ MANIFEST
EPA Id NYP004761821

X476 **TRADERS CORPORATION** **NY UST** **U004076419**
135 WEST 30TH STREET **NY AST** **N/A**
< 1/8 **NEW YORK, NY 10001**
1 ft.

Relative: Higher

Click here for full text details

NY AST
Facility Id 2-097934

X477 **CON EDISON** **NY MANIFEST** **S117314037**
118 W 31 ST **N/A**
< 1/8 **NEW YORK, NY 10001**
1 ft.

Relative: Higher

Click here for full text details

NY MANIFEST
EPA ID NYP004610663

U478 **217-221 WEST 29TH STREET - DOB JOB NO. 121184431 &** **NY NYC OER** **S129932175**
217 WEST 29TH STREET **N/A**
< 1/8 **MANHATTAN, NY**
1 ft.

Relative: Higher

Click here for full text details

T479 **CON EDISON** **NY MANIFEST** **S117067599**
FO 249 WEST 28 ST **N/A**
< 1/8 **NEW YORK, NY 10001**
1 ft.

Relative: Lower

Click here for full text details

NY MANIFEST
EPA ID NYP004607313

U480 **PARKING LOT** **NY Spills** **S116155576**
217-221 WEST 29TH STREET **N/A**
< 1/8 **NY, NY**
1 ft.

Relative: Higher

Click here for full text details

NY Spills
Spill Number/Closed Date 1309246 / 2017-03-27
Site ID 490034
Spill Date 2013-12-18

V481 **150 W 30TH ST** **NY AST** **U003390695**
150 WEST 30TH STREET **N/A**
< 1/8 **NEW YORK, NY 10001**
1 ft.

Relative: Higher

Click here for full text details

NY AST
Facility Id 2-321605

Y482 **345 7TH AVNEUE** **NY AST** **U003385167**
345 SEVENTH AVENUE **N/A**
< 1/8 **NEW YORK, NY 10001**
1 ft.

Relative: Higher

Click here for full text details

NY AST
Facility Id 2-097977

T483 **241 WEST 28TH STREET** **NY BROWNFIELDS** **S125465251**
241 WEST 28TH STREET **NY PFAS** **N/A**
< 1/8 **NEW YORK, NY 10001**
1 ft.

Relative: Lower

Click here for full text details

NY BROWNFIELDS
Site Code 592785

X484 **CON EDISON** **RCRA NonGen / NLR** **1018277698**
149 W 30TH ST **FINDS** **NYP004724357**
< 1/8 **NEW YORK, NY 10001** **ECHO**
1 ft.

Relative: Higher

Click here for full text details

RCRA NonGen / NLR
EPA Id NYP004724357

FINDS
Registry ID: 110067692161

ECHO

CON EDISON (Continued) **1018277698**

Registry ID 110067692161

T485 **FUR PARKING** **RCRA NonGen / NLR** **1001493641**
241-43 W 28TH ST **FINDS** **NYR000075325**
< 1/8 **NEW YORK, NY 10001** **ECHO**
1 ft. **NY MANIFEST**

Relative: Lower

Click here for full text details

RCRA NonGen / NLR
EPA Id NYR000075325

FINDS
Registry ID: 110004555605

ECHO
Registry ID 110004555605

NY MANIFEST
EPA ID NYR000075325

X486 **120 WEST 31ST ST** **NY LTANKS** **S104620378**
120 WEST 31ST ST **N/A**
< 1/8 **NEW YORK, NY**
1 ft.

Relative: Higher

Click here for full text details

NY LTANKS
Spill Number/Closed Date 9905948 / 2006-04-05
Site ID 308695
Spill Date 1999-08-18

U487 **214-226 WEST 29TH ST** **NY AST** **U003383828**
214-226 WEST 29TH ST **N/A**
< 1/8 **NEW YORK, NY 10001**
1 ft.

Relative: Lower

Click here for full text details

NY AST
Facility Id 2-063835

T488 **CONSTRUCTION SITE 241 W 28TH ST LLC** **NY Spills** **S127479986**
241 WEST 28TH ST **NY NYC OER** **N/A**
< 1/8 **MANHATTAN, NY**
1 ft.

Relative: Lower

Click here for full text details

NY Spills
Spill Number/Closed Date 2009358 / 2021-11-08
Site ID 616346
Spill Date 2021-02-11

U489 **CON ED** **NY MANIFEST** **S118463966**
348 7TH AVE FO **N/A**
< 1/8 **NEW YORK, NY 10001**
1 ft.

Relative: Higher

Click here for full text details

NY MANIFEST
EPA ID NYP004859736

U490 **211 WEST 29TH STREET** **NY Spills** **S118261079**
211 WEST 29TH STREET **NY NYC OER** **N/A**
< 1/8 **MANHATTAN, NY**
1 ft.

Relative: Higher

Click here for full text details

NY Spills
Spill Number/Closed Date 1505845 / 2018-04-04
Site ID 513237
Spill Date 2015-09-01

T491 **ALFA DRY CLEANERS** **NY DRYCLEANERS** **S128781973**
226 W 29TH ST **N/A**
< 1/8 **NEW YORK, NY 10001**
1 ft.

Relative: Lower

Click here for full text details

NY DRYCLEANERS
Facility Id 2-6205-01739

T492 **LOT 55,TAXBLOCK 778** **NY E DESIGNATION** **S111378093**
228 WEST 29 STREET **NY NYC LAND USE** **N/A**
< 1/8 **MANHATTAN, NY 10001**
1 ft.

Relative: Lower

Click here for full text details

X493 **CON EDISON** **NJ MANIFEST** **S120666633**
149 W 30TH ST **N/A**
< 1/8 **NEW YORK, NY 10001**
1 ft.

Relative: Higher

Click here for full text details

NJ MANIFEST
EPA Id NYP004724357

T494 **222 WEST 29TH ST/MANHATTA** **NY Spills** **S102144844**
222 WEST 29TH ST. **N/A**
< 1/8 **NEW YORK CITY, NY**
1 ft.

Relative: Lower

Click here for full text details

NY Spills
Spill Number/Closed Date 8706895 / 1987-11-13
Site ID 81503
Spill Date 1987-11-13

T495 **NY E DESIGNATION** **S111377859**
241 WEST 28 STREET **NY NYC LAND USE** **N/A**
< 1/8 **MANHATTAN, NY 10001**
1 ft.

Relative: Lower

Click here for full text details

T496 **BERGS FUR INC** **RCRA-SQG** **1001233035**
224 W 29TH ST 7TH FLOOR **FINDS** **NYN008007148**
< 1/8 **NEW YORK, NY 10001** **ECHO**
1 ft. **NY MANIFEST**

Relative: Lower

Click here for full text details

RCRA-SQG
EPA Id NYN008007148

FINDS
Registry ID: 110001607887

ECHO
Registry ID 110001607887

NY MANIFEST
EPA ID NYN008007148

T497 **HO-PENN GARAGE CORP** **EDR Hist Auto** **1021873079**
241 W 28TH ST **N/A**
< 1/8 **NEW YORK, NY 10001**
1 ft.

Relative: Lower

Click here for full text details

T498 **WALGREEN** **E MANIFEST** **1027881534**
224 W 29TH ST **N/A**
< 1/8 **NEW YORK, NY 10001**
1 ft.

Relative: Lower

Click here for full text details

C499 **210 WEST 29TH STREET** **NY AST** **A100166500**
210 W 29TH ST **N/A**
< 1/8 **NEW YORK, NY 10001**
1 ft.

Relative: Lower

Click here for full text details

NY AST
Facility Id 2-253022

C500 **LOT 46,TAXBLOCK 778** **NY E DESIGNATION** **S111378047**
210 WEST 29 STREET **NY NYC LAND USE** **N/A**
< 1/8 **MANHATTAN, NY 10001**
1 ft.

Relative: Lower

Click here for full text details

X501 **KIM & LEE CLEANERS INC** **EDR Hist Cleaner** **1020019341**
120 W 31ST ST FL 5 **N/A**
< 1/8 **NEW YORK, NY 10001**
1 ft.

Relative: Higher

Click here for full text details

U502 **CON EDISON SERVICE BOX: 44538** **RCRA NonGen / NLR** **1017774115**
342-50 7TH AVE & 29TH ST N OF **NYP004519179**
< 1/8 **NEW YORK, NY 10001**
1 ft.

Relative: Higher

Click here for full text details

RCRA NonGen / NLR
EPA Id NYP004519179

V503 **HARRY SPITZER** **NY AST** **U004047064**
355 7TH AVENUE **N/A**
< 1/8 **NEW YORK, NY 10001**
1 ft.

Relative: Higher

Click here for full text details

NY AST
Facility Id 2-601663

X504 **TRADERS CORPORATION** **UST FINDER** **1028573952**
135 WEST 30TH STREET **N/A**
< 1/8 **NEW YORK, NY 10001**
1 ft.

Relative: Higher

Click here for full text details

U505 **211 WEST 29TH STREET** **NY VCP** **S118943622**
211 WEST 29TH STREET **N/A**
< 1/8 **NEW YORK CITY, NY**
1 ft.

Relative: Higher

Click here for full text details

T506 **LOT 16,TAXBLOCK 778** **NY E DESIGNATION** **S111377851**
247 WEST 28 STREET **N/A**
< 1/8 **MANHATTAN, NY**
1 ft.

Relative: Lower

Click here for full text details

Y507 **SUPREME LEATHER & SUEDE CLEANING** **RCRA NonGen / NLR** **1000556423**
345 7TH AVE **FINDS** **NYD986989853**
< 1/8 **NEW YORK, NY 10001** **ECHO**
1 ft. **NY MANIFEST**

Relative: Higher

Click here for full text details

RCRA NonGen / NLR
EPA Id NYD986989853

FINDS
Registry ID: 110004484497
Registry ID: 110019824788

ECHO
Registry ID 110019824788
Registry ID 110004484497

SUPREME LEATHER & SUEDE CLEANING (Continued) **1000556423**

NY MANIFEST
EPA ID NYD986989853
EPA ID NYP004761805
EPA ID NYP004761813
EPA ID NYP004761821

U508 **352 7TH AVENUE** **NY AST** **U004076555**
352 7TH AVE **N/A**
< 1/8 **NEW YORK, NY 10001**
1 ft.

Relative: Higher

Click here for full text details

NY AST
Facility Id 2-155233

U509 **CON EDISON** **NY MANIFEST** **S117059732**
354-356 7TH AVE & 29TH ST N OF **N/A**
< 1/8 **NEW YORK, NY 10001**
1 ft.

Relative: Higher

Click here for full text details

NY MANIFEST
EPA ID NYP004519161

A510 **CON EDISON SERVICE BOX: 5485** **RCRA NonGen / NLR** **1016969095**
155 W 29TH ST **NY MANIFEST** **NYP004427415**
< 1/8 **NEW YORK, NY 10001**
1 ft.

Relative: Higher

Click here for full text details

RCRA NonGen / NLR
EPA Id NYP004427415

NY MANIFEST
EPA ID NYP004427415

C511 **CON EDISON** **NY MANIFEST** **S130581733**
W 29TH ST & 7TH AVE **N/A**
< 1/8 **NEW YORK, NY 10001**
1 ft.

Relative: Higher

Click here for full text details

NY MANIFEST
EPA ID NYP005248139

C512 **333 SEVENTH AVENUE** **NY AST** **A100178063**
333 7TH AVE. **N/A**
< 1/8 **NEW YORK, NY 10001**
1 ft.

Relative: Higher

Click here for full text details

NY AST
Facility Id 2-605791

C513 **66 NINTH LLC** **EDR Hist Auto** **1021058758**
330 7TH AVE FL 18 **N/A**
< 1/8 **NEW YORK, NY 10001**
1 ft.

Relative: Higher

Click here for full text details

C514 **CON EDISON SERVICE BOX: 44545** **RCRA NonGen / NLR** **1017774123**
7TH AVE & 29TH ST E OF **FINDS** **NYP004519252**
< 1/8 **NEW YORK, NY 10001**
1 ft.

Relative: Higher

Click here for full text details

RCRA NonGen / NLR
EPA Id NYP004519252

FINDS
Registry ID: 110063807625

Z515 **FISHKIN HOME** **NY LTANKS** **S106868747**
130 WEST 30TH STREET **N/A**
< 1/8 **MANHATTAN, NY**
1 ft.

Relative: Higher

Click here for full text details

NY LTANKS
Spill Number/Closed Date 0412444 / 2006-03-15
Site ID 337914
Spill Date 2005-02-23

X516 **CON EDISON** **RCRA NonGen / NLR** **1018277692**
142 W 30TH ST **FINDS** **NYP004724290**
< 1/8 **NEW YORK, NY 10001** **ECHO**
1 ft.

Relative: Higher

Click here for full text details

RCRA NonGen / NLR
EPA Id NYP004724290

FINDS

CON EDISON (Continued) **1018277692**

Registry ID: 110067692107

ECHO
Registry ID 110067692107

B517 **CON EDISON** **RCRA NonGen / NLR** **1014398041**
104 W 31ST ST **NY MANIFEST** **NYP004203899**
< 1/8 **NEW YORK, NY 10001** **NJ MANIFEST**
1 ft.

Relative: Higher

Click here for full text details

RCRA NonGen / NLR
EPA Id NYP004203899

NY MANIFEST
EPA ID NYP004203899

NJ MANIFEST
EPA Id NYP004203899

C518 **CON EDISON** **NJ MANIFEST** **S120672784**
7TH AVE & 29TH ST **N/A**
< 1/8 **NEW YORK, NY 10001**
1 ft.

Relative: Higher

Click here for full text details

NJ MANIFEST
EPA Id NYP004794186

C519 **YUNG BROTHERS REAL ESTATE CO INC** **NY AST** **A100177744**
206 WEST 29TH STREET **N/A**
< 1/8 **NEW YORK, NY 10001**
1 ft.

Relative: Higher

Click here for full text details

NY AST
Facility Id 2-146846

C520 **CONSOLIDATED EDISON** **NY MANIFEST** **1009238720**
201 W 29TH ST **N/A**
< 1/8 **QUEENS, NY**
1 ft.

Relative: Higher

Click here for full text details

NY MANIFEST
EPA ID NYP004052155

C521 **215 WEST 28TH STREET** **UST FINDER** **1028598794**
215 WEST 28TH STREET **N/A**
< 1/8 **NEW YORK, NY 10001**
1 ft.

Relative: Lower

Click here for full text details

C522 **FASHION CREATION FURS INC** **EDR Hist Cleaner** **1019986966**
330 7TH AVE **N/A**
< 1/8 **NEW YORK, NY 10001**
1 ft.

Relative: Higher

Click here for full text details

B523 **NORDSTROM #509** **E MANIFEST** **1027972273**
865 AVENUE OF THE AMERICAS **N/A**
< 1/8 **NEW YORK, NY 10001**
1 ft.

Relative: Higher

Click here for full text details

AA524 **CON EDISON** **NY MANIFEST** **S118464055**
OPP 227 W 28TH ST **N/A**
< 1/8 **NEW YORK, NY 10001**
1 ft.

Relative: Lower

Click here for full text details

NY MANIFEST
EPA ID NYP004861247

AA525 **APARTMENT BLDG** **NY Spills** **S112809773**
229 W 28TH ST **N/A**
< 1/8 **NEW YORK, NY**
1 ft.

Relative: Lower

Click here for full text details

NY Spills
Spill Number/Closed Date 1215228 / 2013-04-15
Site ID 478515
Spill Date 2013-02-01

X526 **CON EDISON** **RCRA NonGen / NLR** **1018277694**
138 W 30TH ST **FINDS** **NYP004724316**
< 1/8 **NEW YORK, NY 10001** **ECHO**
1 ft.

Relative: Higher

Click here for full text details

RCRA NonGen / NLR
EPA Id NYP004724316

FINDS
Registry ID: 110067692125

ECHO
Registry ID 110067692125

AA527 **221-227 WEST 28TH STREET** **NY VCP** **S125316923**
221 WEST 28TH STREET **N/A**
< 1/8 **NEW YORK CITY, NY**
1 ft.

Relative: Lower

Click here for full text details

C528 **211 WEST 28TH STREET** **NY NYC OER** **S129932166**
211 WEST 28TH STREET **N/A**
< 1/8 **MANHATTAN, NY**
1 ft.

Relative: Lower

Click here for full text details

C529 **CENTRAL FUR SERVICING CO** **RCRA NonGen / NLR** **1004758144**
208 W 29TH ST **FINDS** **NYD986983898**
< 1/8 **NEW YORK, NY 10001** **ECHO**
1 ft.

Relative: Higher

Click here for full text details

RCRA NonGen / NLR
EPA Id NYD986983898

FINDS
Registry ID: 110001604238

ECHO
Registry ID 110001604238

C530 **213-227 WEST 28TH ST LLC C/O HAP INVESTMENT INC** **NY MANIFEST** **S120959688**
215-219 W 28TH ST **N/A**
< 1/8 **NEW YORK, NY 10022**
1 ft.

Relative: Lower

Click here for full text details

NY MANIFEST
EPA ID NYR000230821

C531 **COMMERCIAL BLDG** **NY Spills** **S104505036**
330 SEVENTH AV **N/A**
< 1/8 **MANHATTAN, NY**
1 ft.

Relative: Higher

Click here for full text details

NY Spills
Spill Number/Closed Date 9804972 / 2003-10-27
Site ID 220756
Spill Date 1998-07-10

X532 **CON EDISON** **NY MANIFEST** **S117739323**
142 W 30TH ST **N/A**
< 1/8 **NEW YORK, NY 10001**
1 ft.

Relative: Higher

Click here for full text details

NY MANIFEST
EPA ID NYP004724290

C533 **330 7TH AVENUE** **NY AST** **U004077050**
330 SEVENTH AVENUE **N/A**
< 1/8 **NEW YORK, NY 10001**
1 ft.

Relative: Higher

Click here for full text details

NY AST
Facility Id 2-244775

AA534 **LOT 25,TAXBLOCK 778** **NY E DESIGNATION** **S111377890**
227 WEST 28 STREET **N/A**
< 1/8 **MANHATTAN, NY 10001**
1 ft.

Relative: Lower

Click here for full text details

Z535
< 1/8
1 ft.

130 WEST 30TH STREET CONDO
130 WEST 30TH ST
NEW YORK, NY 10001

NY AST **U001836739**
N/A

Relative: Higher

Click here for full text details

NY AST
Facility Id 2-151726

C536
< 1/8
1 ft.

330 7TH AVENUE
330 7TH AVENUE
MANHATTAN, NY

NY LTANKS **U003200535**
N/A

Relative: Higher

Click here for full text details

NY LTANKS
Spill Number/Closed Date 9503741 / 1995-06-26
Site ID 214069
Spill Date 1995-06-26

C537
< 1/8
1 ft.

LOT 33,TAXBLOCK 778
211 WEST 28 STREET
MANHATTAN, NY 10001

NY E DESIGNATION **S114559895**
NY NYC LAND USE **N/A**

Relative: Lower

Click here for full text details

A538
< 1/8
1 ft.

CON EDISON MANHOLE: 58066
169 W 29TH ST
NEW YORK, NY 10001

RCRA NonGen / NLR **1016969099**
NY MANIFEST **NYP004427456**

Relative: Higher

Click here for full text details

RCRA NonGen / NLR
EPA Id NYP004427456

NY MANIFEST
EPA ID NYP004427456

AA539
< 1/8
1 ft.

CON EDISON
223 W 28 ST
NEW YORK, NY 10001

NY MANIFEST **S117313902**
N/A

Relative: Lower

Click here for full text details

NY MANIFEST
EPA ID NYP004608881

B540 **CON EDISON** **NY MANIFEST** **S117314283**
133 W 30 ST **N/A**
< 1/8 **NEW YORK, NY 10001**
1 ft.

Relative: Higher

Click here for full text details

NY MANIFEST
EPA ID NYP004613287

AA541 **221-227 WEST 28TH STREET** **NY NYC OER** **S129932183**
221 WEST 28TH STREET **N/A**
< 1/8 **MANHATTAN, NY**
1 ft.

Relative: Lower

Click here for full text details

AA542 **CON EDISON** **NY MANIFEST** **S118464056**
223 W 28TH ST **N/A**
< 1/8 **NEW YORK, NY 10001**
1 ft.

Relative: Lower

Click here for full text details

NY MANIFEST
EPA ID NYP004861254

C543 **333 7TH AVENUE** **NY Spills** **S104952571**
333 7TH AVE **N/A**
< 1/8 **MANHATTAN, NY**
1 ft.

Relative: Higher

Click here for full text details

NY Spills
Spill Number/Closed Date 0011881 / 2001-02-19
Spill Number/Closed Date 9406832 / 1995-06-07
Site ID 121136
Site ID 121137
Spill Date 2001-02-03
Spill Date 1994-08-19

C544 **213-219 WEST 28TH STREET** **NY VCP** **S125316915**
213 WEST 28TH STREET **N/A**
< 1/8 **NEW YORK CITY, NY**
1 ft.

Relative: Lower

Click here for full text details

C545
< 1/8
1 ft.
213-219 WEST 28TH STREET
213 WEST 28TH STREET
MANHATTAN, NY
NY NYC OER **S129932172**
N/A

Relative: Lower

Click here for full text details

C546
< 1/8
1 ft.
LOT 34,TAXBLOCK 778
207 WEST 28 STREET
MANHATTAN, NY 10001
NY E DESIGNATION **S111377962**
NY NYC LAND USE **N/A**

Relative: Higher

Click here for full text details

C547
< 1/8
1 ft.
215 WEST 28TH STREET
215 WEST 28TH STREET
NEW YORK, NY 10001
NY UST **U004272328**
N/A

Relative: Lower

Click here for full text details

C548
< 1/8
1 ft.
CON EDISON
332 7TH AVE
NEW YORK, NY 10001
NY MANIFEST **S118464008**
N/A

Relative: Higher

Click here for full text details

NY MANIFEST
EPA ID NYP004860389

B549
< 1/8
1 ft.
EOS NOMAD
855 AVENUE OF THE AMERICAS
NEW YORK, NY 10001
NY AST **U004081646**
N/A

Relative: Higher

Click here for full text details

NY AST
Facility Id 2-097969

C550
< 1/8
1 ft.

CON EDISON
345 7TH AVE & W 29TH ST VAULT1014
NEW YORK, NY 10001

RCRA NonGen / NLR

1019901421
NYP004761805

Relative: Higher

Click here for full text details

RCRA NonGen / NLR
EPA Id NYP004761805

B551
< 1/8
1 ft.

LAWRENCE PROPERTIES
855 AVENUE OF THE AMERICAS
NEW YORK, NY 10001

RCRA NonGen / NLR
FINDS
ECHO

1000129439
NYD020408753

Relative: Higher

Click here for full text details

RCRA NonGen / NLR
EPA Id NYD020408753

FINDS
Registry ID: 110008001152
Registry ID: 110019578205

ECHO
Registry ID 110008001152

C552
< 1/8
1 ft.

HAP INVESTMENTS INC 215-219 WEST 28TH STREET
215 W 28TH ST
NEW YORK, NY 10001

RCRA-LQG

1023679104
NYR000230821

Relative: Lower

Click here for full text details

RCRA-LQG
EPA Id NYR000230821

X553
< 1/8
1 ft.

30TH PCT
138 WEST 30TH ST
NEW YORK, NY

NY Spills

S102239981
N/A

Relative: Higher

Click here for full text details

NY Spills
Spill Number/Closed Date 9602148 / 1996-05-14
Site ID 300087
Spill Date 1996-05-14

B554 **EOS NOMAD** **NY UST** **U004224023**
855 AVENUE OF THE AMERICAS **N/A**
< 1/8 **NEW YORK, NY 10001**
1 ft.

Relative: Higher

Click here for full text details

AA555 **LOT 28,TAXBLOCK 778** **NY E DESIGNATION** **S114559865**
221 WEST 28 STREET **N/A**
< 1/8 **MANHATTAN, NY 10001**
1 ft.

Relative: Lower

Click here for full text details

A556 **NEW YORK CITY DEP** **NY MANIFEST** **1009244308**
165 W 29TH ST **N/A**
< 1/8 **NEW YORK, NY 11373**
1 ft.

Relative: Higher

Click here for full text details

NY MANIFEST
EPA ID NYP010001501

C557 **CON EDISON** **NY MANIFEST** **S117059731**
7TH AVE & 29TH ST **N/A**
< 1/8 **NEW YORK, NY 10001**
1 ft.

Relative: Higher

Click here for full text details

NY MANIFEST
EPA ID NYP004519153
EPA ID NYP004794186

X558 **CON EDISON** **NY MANIFEST** **S117739325**
138 W 30TH ST **N/A**
< 1/8 **NEW YORK, NY 10001**
1 ft.

Relative: Higher

Click here for full text details

NY MANIFEST
EPA ID NYP004724316

C559
< 1/8
1 ft.

CON EDISON
328 7 AV
NEW YORK, NY 10001

NY MANIFEST **S117314046**
N/A

Relative: Higher

Click here for full text details

NY MANIFEST
EPA ID NYP004610770

AA560
< 1/8
1 ft.

229 WEST 28TH STREET
229 WEST 28TH STREET
NEW YORK, NY 10001

NY UST **U004313151**
N/A

Relative: Lower

Click here for full text details

C561
< 1/8
1 ft.

CON EDISON SERVICE BOX: 44536
7TH AVE & 29TH ST
NEW YORK, NY 10001

RCRA NonGen / NLR **1017774113**
NYP004519153

Relative: Higher

Click here for full text details

RCRA NonGen / NLR
EPA Id NYP004519153

D562
< 1/8
1 ft.

124 W 30TH STREET
124 W 30TH STREET
NEW YORK, NY 10001

NY UST **U004275607**
N/A

Relative: Higher

Click here for full text details

D563
< 1/8
1 ft.

124 W 30TH STREET
124 W 30TH STREET
NEW YORK, NY 10001

UST FINDER **1028573953**
N/A

Relative: Higher

Click here for full text details

D564 **ROADWAY** **NY Spills** **S121464299**
124 WEST 30TH STREET **N/A**
< 1/8 **NEW YORK, NY**
1 ft.

Relative: Higher

Click here for full text details

NY Spills
Spill Number/Closed Date 1709980 / 2018-03-29
Site ID 566459
Spill Date 2018-02-02

C565 **LOT 31,TAXBLOCK 778** **NY E DESIGNATION** **S111377939**
215 WEST 28 STREET **N/A**
< 1/8 **MANHATTAN, NY**
1 ft.

Relative: Lower

Click here for full text details

X566 **CON EDISON** **NJ MANIFEST** **S120666629**
138 W 30TH ST **N/A**
< 1/8 **NEW YORK, NY 10001**
1 ft.

Relative: Higher

Click here for full text details

NJ MANIFEST
EPA Id NYP004724316

X567 **MTA** **NY AST** **U000408655**
138 WEST 30TH STREET **N/A**
< 1/8 **NEW YORK, NY 10001**
1 ft.

Relative: Higher

Click here for full text details

NY AST
Facility Id 2-343439

C568 **CON EDISON** **RCRA NonGen / NLR** **1027473656**
W 29TH ST & 8TH AVE **E MANIFEST** **NYP005248139**
< 1/8 **NEW YORK, NY 10001**
1 ft.

Relative: Higher

Click here for full text details

RCRA NonGen / NLR
EPA Id NYP005248139

C569
< 1/8
1 ft.

MANHOLE #44544
W 29TH ST & 7TH AVE
MANHATTAN, NY

NY Spills **S104952851**
N/A

Relative: Higher

Click here for full text details

NY Spills
Spill Number/Closed Date 0012331 / 2001-07-13
Site ID 108505
Spill Date 2001-02-16

C570
< 1/8
1 ft.

CON EDISON
7TH AVE & 29TH ST
NEW YORK, NY 10001

RCRA NonGen / NLR **1019904138**
NYP004794186

Relative: Higher

Click here for full text details

RCRA NonGen / NLR
EPA Id NYP004794186

Z571
< 1/8
1 ft.

ELDORADO JEWELRY CO INC
130 W 30TH ST 4TH FLOOR
NEW YORK, NY 10001

RCRA NonGen / NLR **1004760032**
FINDS **NYR000030254**
ECHO
NY MANIFEST
RI MANIFEST

Relative: Higher

Click here for full text details

RCRA NonGen / NLR
EPA Id NYR000030254

FINDS
Registry ID: 110004529118

ECHO
Registry ID 110004529118

NY MANIFEST
EPA ID NYR000030254

RI MANIFEST
EPA Id NYR000030254
Manifest Document Number RIC0035176

C572
< 1/8
1 ft.

CON EDISON SERVICE BOX: 44541
354-356 7TH AVE & 29TH ST N OF
NEW YORK, NY 10001

RCRA NonGen / NLR
FINDS

1017774114
NYP004519161

Relative: Higher

Click here for full text details

RCRA NonGen / NLR
EPA Id NYP004519161

FINDS
Registry ID: 110063807536

C573
< 1/8
1 ft.

211 WEST 28TH STREET
211 WEST 28TH STREET
NEW YORK CITY, NY

NY VCP

S118943500
N/A

Relative: Lower

Click here for full text details

C574
< 1/8
1 ft.

LOT 32,TAXBLOCK 778
213 WEST 28 STREET
MANHATTAN, NY

NY E DESIGNATION

S114559890
N/A

Relative: Lower

Click here for full text details

AA575
< 1/8
1 ft.

VAULT 5788
I/F/O 223 WEST 28 ST
MANHATTAN, NY

NY Spills

S111011206
N/A

Relative: Lower

Click here for full text details

NY Spills
Spill Number/Closed Date 1100580 / 2011-05-26
Site ID 447987
Spill Date 2011-04-16

C576
< 1/8
1 ft.

MANHOLE #44544
WETS 29TH ST/7TH AVE
MANHATTAN, NY

NY Spills

S106468668
N/A

Relative: Higher

Click here for full text details

NY Spills
Spill Number/Closed Date 0401127 / 2004-07-27
Site ID 249283
Spill Date 2004-05-03

X577
< 1/8
1 ft.

115 WEST 30TH ST
11TH FLOOR/MANOLOCCI INC.
MANHATTAN, NY

NY Spills **S102239672**
N/A

Relative: Higher

Click here for full text details

NY Spills
Spill Number/Closed Date 9600448 / 1996-04-10
Site ID 206395
Spill Date 1996-04-10

B578
< 1/8
1 ft.

EOS NOMAD
855 AVENUE OF THE AMERICAS
NEW YORK, NY 10001

UST FINDER **1028573958**
N/A

Relative: Higher

Click here for full text details

C579
< 1/8
1 ft.

KWIK INTL COLOR LTD
229 W 28TH ST 8TH & 9TH FL
NEW YORK, NY 10001

RCRA NonGen / NLR **1000230986**
NY MANIFEST **NYD001230127**

Relative: Lower

Click here for full text details

RCRA NonGen / NLR
EPA Id NYD001230127

NY MANIFEST
EPA ID NYD001230127

C580
< 1/8
1 ft.

CON EDISON
336 7TH AVE
NEW YORK, NY 10001

NY MANIFEST **S117314833**
N/A

Relative: Higher

Click here for full text details

NY MANIFEST
EPA ID NYP004619201

C581
< 1/8
1 ft.

CONSOLIDATED EDISON
208 W 29TH ST
NEW YORK, NY

NY MANIFEST **S108980643**
N/A

Relative: Higher

Click here for full text details

NY MANIFEST
EPA ID NYP004155347

C582 **333 SEVENTH AVENUE REALTY CO - TTF** **NY LTANKS** **S113820406**
333 7TH AVE **N/A**
< 1/8 **NEW YORK CITY, NY**
1 ft.

Relative: Higher

Click here for full text details

NY LTANKS
Spill Number/Closed Date 1304944 / 2023-04-20
Site ID 485495
Spill Date 2013-08-06

X583 **CON EDISON** **NJ MANIFEST** **S120666627**
142 W 30TH ST **N/A**
< 1/8 **NEW YORK, NY 10001**
1 ft.

Relative: Higher

Click here for full text details

NJ MANIFEST
EPA Id NYP004724290

AA584 **229 WEST 28TH STREET** **NY AST** **A100129009**
229 WEST 28TH STREET **N/A**
< 1/8 **NEW YORK, NY 10001**
1 ft.

Relative: Lower

Click here for full text details

NY AST
Facility Id 2-248851

X585 **ONE FIFTEEN WEST ASSOC., L.P.** **NY AST** **U003393887**
115 WEST 30TH STREET **N/A**
< 1/8 **NEW YORK, NY 10001**
1 ft.

Relative: Higher

Click here for full text details

NY AST
Facility Id 2-405620

F586 **CON EDISON** **NY MANIFEST** **S117067627**
817 6 AVE **N/A**
< 1/8 **NEW YORK, NY 10001**
1 ft.

Relative: Higher

Click here for full text details

NY MANIFEST
EPA ID NYP004608956

F587
< 1/8
1 ft.

HOUSTON ASSOC
815 SIXTH AVE
NEW YORK, NY 10001

NY AST **U000416784**
N/A

Relative: Higher

Click here for full text details

NY AST
Facility Id 2-148032

F588
< 1/8
0.001 mi.
4 ft.

CON EDISON SERVICE BOX 46551
805 6TH AVE N OF 27TH ST FRONT OF
NEW YORK, NY 10016

RCRA NonGen / NLR **1014918671**
NY MANIFEST **NYP004222899**
NJ MANIFEST

Relative: Higher

Click here for full text details

RCRA NonGen / NLR
EPA Id NYP004222899

NY MANIFEST
EPA ID NYP004222899

NJ MANIFEST
EPA Id NYP004222899

V589
NNE
< 1/8
0.001 mi.
7 ft.

CON EDISON SERVICE BOX: 44551
7TH AVE & 30TH ST N OF
NEW YORK, NY 10001

RCRA NonGen / NLR **1017773983**
FINDS **NYP004517801**

Relative: Higher

Click here for full text details

RCRA NonGen / NLR
EPA Id NYP004517801

FINDS
Registry ID: 110063803521

H590
North
< 1/8
0.002 mi.
9 ft.

CON EDISON
7TH AVE & 27TH ST
NEW YORK, NY 10001

NY MANIFEST **S117060139**
N/A

Relative: Higher

Click here for full text details

NY MANIFEST
EPA ID NYP004523486

H591
North
< 1/8
0.002 mi.
9 ft.

Relative:
Higher

CON EDISON MANHOLE: 56204
7TH AVE & 27TH ST
NEW YORK, NY 10001

Click here for full text details

RCRA NonGen / NLR
EPA Id NYP004523486

RCRA NonGen / NLR **1017774536**
NYP004523486

T592
North
< 1/8
0.002 mi.
9 ft.

Relative:
Lower

SO ACCURATE GROUP
236 W 30TH ST FLOOR 2 & 3
NEW YORK, NY 10001

Click here for full text details

RCRA NonGen / NLR
EPA Id NYR000052563

FINDS
Registry ID: 110064188221

ECHO
Registry ID 110064188221

RCRA NonGen / NLR **1001224040**
FINDS **NYR000052563**
ECHO

H593
North
< 1/8
0.002 mi.
10 ft.

Relative:
Higher

CON EDISON
113 W 27TH ST & 7TH AVE
NEW YORK, NY 10001

Click here for full text details

RCRA NonGen / NLR
EPA Id NYP004507125

FINDS
Registry ID: 110063802988

RCRA NonGen / NLR **1017772935**
FINDS **NYP004507125**

H594
North
< 1/8
0.002 mi.
10 ft.

Relative:
Higher

CON EDISON SERVICE BOX: 44515
312-14 7TH AVE & 27TH ST N OF
NEW YORK, NY 10001

Click here for full text details

RCRA NonGen / NLR
EPA Id NYP004517744

FINDS
Registry ID: 110063800551

RCRA NonGen / NLR **1017773978**
FINDS **NYP004517744**

K595
ENE
< 1/8
0.002 mi.
12 ft.

Relative:
Higher

DUANE READE
777 6TH AVE., FRNT. 2
NEW YORK, NY 10001

E MANIFEST

1027820368
N/A

Click here for full text details

K596
ENE
< 1/8
0.002 mi.
12 ft.

Relative:
Higher

777 SIXTH AVENUE
777 SIXTH AVENUE
NEW YORK, NY 10001

NY AST

A100178082
N/A

Click here for full text details

NY AST
Facility Id 2-605815

K597
ENE
< 1/8
0.002 mi.
12 ft.

Relative:
Higher

PVT DWELLING
777 AVE OF THE AMERICAS
MANHATTEN, NY

NY Spills

S109415421
N/A

Click here for full text details

NY Spills
Spill Number/Closed Date 0812475 / 2009-02-17
Site ID 410096
Spill Date 2009-02-14

K598
ENE
< 1/8
0.002 mi.
12 ft.

Relative:
Higher

PRIVATE RESIDENT
777 6TH AVE
MANHATTAN, NY

NY Spills

S109415714
N/A

Click here for full text details

NY Spills
Spill Number/Closed Date 0812797 / 2009-04-24
Site ID 410439
Spill Date 2009-02-24

B599
NE
< 1/8
0.002 mi.
13 ft.

Relative:
Higher

CON EDISON
6TH AVE & W 30TH ST
NEW YORK, NY 10018

NJ MANIFEST

S120678296
N/A

Click here for full text details

NJ MANIFEST
EPA Id NYP004881328

B600
NE
< 1/8
0.002 mi.
13 ft.

Relative:
Higher

CON EDISON
6TH AVE & W 30TH ST
NEW YORK, NY 10018

RCRA NonGen / NLR **1019909129**
FINDS **NYP004881328**
ECHO

Click here for full text details

RCRA NonGen / NLR
EPA Id NYP004881328

FINDS
Registry ID: 110069650489

ECHO
Registry ID 110069650489

B601
NE
< 1/8
0.003 mi.
14 ft.

Relative:
Higher

WEST 30TH ST/6TH AVE
WEST 30TH ST/6TH AVE
MANHATTAN, NY

NY Spills **S106867970**
N/A

Click here for full text details

NY Spills
Spill Number/Closed Date 0500412 / 2005-08-02
Site ID 343406
Spill Date 2005-04-09

B602
NE
< 1/8
0.003 mi.
15 ft.

Relative:
Higher

CON EDISON
6TH AVE & 29TH ST
NEW YORK, NY 10001

NY MANIFEST **S117059730**
N/A

Click here for full text details

NY MANIFEST
EPA ID NYP004519146

B603
NE
< 1/8
0.003 mi.
15 ft.

Relative:
Higher

MTA NYCT - FAN PLTS #8B(6356)&9B(6357)
W 29TH & 6TH AVE
NEW YORK, NY 10001

RCRA-SQG **1010566273**
NYR000148585

Click here for full text details

RCRA-SQG
EPA Id NYR000148585

B604
NE
< 1/8
0.003 mi.
15 ft.

Relative:
Higher

CON EDISON MANHOLE: 57328
6TH AVE & 29TH ST
NEW YORK, NY 10001

Click here for full text details

RCRA NonGen / NLR
EPA Id NYP004519146

Database(s): RCRA NonGen / NLR
EDR ID Number: 1017774112
EPA ID Number: NYP004519146

B605
NE
< 1/8
0.003 mi.
15 ft.

Relative:
Higher

CON EDISON
846 6TH AVE & 29TH ST
NEW YORK, NY 10001

Click here for full text details

RCRA NonGen / NLR
EPA Id NYP004758702

FINDS
Registry ID: 110067684722

ECHO
Registry ID 110067684722

Database(s): RCRA NonGen / NLR, FINDS, ECHO
EDR ID Number: 1018280955
EPA ID Number: NYP004758702

AB606
ESE
< 1/8
0.003 mi.
15 ft.

Relative:
Higher

ABRAHAM GLUZ
753 AVE OF THE AMERICAS(100-106 W 25 ST)
NEW YORK, NY 10001

Click here for full text details

NY AST
Facility Id 2-600849

Database(s): NY AST
EDR ID Number: U003395769
EPA ID Number: N/A

V607
NNE
< 1/8
0.003 mi.
15 ft.

Relative:
Higher

MANHOLE 44549
30TH STREET+7TH AVE
NEW YORK, NY

Click here for full text details

NY Spills
Spill Number/Closed Date 9808613 / 2003-11-04
Site ID 73412
Spill Date 1998-10-11

Database(s): NY Spills
EDR ID Number: S103485227
EPA ID Number: N/A

V608
NNE
< 1/8
0.003 mi.
15 ft.

Relative:
Higher

MANHOLE UNKNOWN NUMBER
WEST 30 ST/ 7TH AVE
MANHATTAN, NY

NY Spills | **S103572872**
N/A

Click here for full text details

NY Spills
Spill Number/Closed Date 9808592 / 2002-10-25
Site ID 321341
Spill Date 1998-10-10

W609
NNW
< 1/8
0.003 mi.
16 ft.

Relative:
Lower

CON ED
WEST 28TH STREET YARD
MANHATTAN, NY

NY Spills | **S102149954**
N/A

Click here for full text details

NY Spills
Spill Number/Closed Date 9612280 / 1998-06-05
Site ID 110144
Spill Date 1997-01-14

I610
NW
< 1/8
0.003 mi.
18 ft.

Relative:
Lower

CON ED
W 25TH ST & 7TH AVE
NEW YORK, NY 10001

NY MANIFEST | **S119075394**
N/A

Click here for full text details

NY MANIFEST
EPA ID NYP004784443

I611
NW
< 1/8
0.003 mi.
18 ft.

Relative:
Lower

CON EDISON
W 25TH ST & 7TH AVE
NEW YORK, NY 10001

RCRA NonGen / NLR | **1019903346**
NYP004784443

Click here for full text details

RCRA NonGen / NLR
EPA Id NYP004784443

I612
NW
< 1/8
0.003 mi.
18 ft.

Relative:
Lower

WEST 25TH ST & 7TH AVE
WEST 25TH ST & 7TH AVE
MANHATTAN, NY

NY Spills | **S102961769**
N/A

Click here for full text details

NY Spills
Spill Number/Closed Date 9709161 / 1998-01-02
Site ID 95259
Spill Date 1997-11-06

I613
NW
< 1/8
0.003 mi.
18 ft.

Relative:
Lower

CON EDISON
W 25TH ST & 7TH AVE
NEW YORK, NY 10001

NJ MANIFEST | **S120671940**
N/A

Click here for full text details

NJ MANIFEST
EPA Id NYP004784443

I614
NW
< 1/8
0.003 mi.
18 ft.

Relative:
Lower

RESIDENCE
WEST 25TH & 7TH AVE
MANHATTAN, NY

NY Spills | **S103938630**
N/A

Click here for full text details

NY Spills
Spill Number/Closed Date 9903226 / 1999-06-22
Site ID 251924
Spill Date 1999-06-21

I615
NW
< 1/8
0.003 mi.
18 ft.

Relative:
Lower

CON EDISON SERVICE BOX: 44492
W 7TH AVE & 25TH ST
NEW YORK, NY 10001

RCRA NonGen / NLR | **1017773683**
FINDS | **NYP004514717**

Click here for full text details

RCRA NonGen / NLR
EPA Id NYP004514717

FINDS
Registry ID: 110063788021

H616
NNW
< 1/8
0.003 mi.
18 ft.

Relative:
Lower

CONSOLIDATED EDISON
7TH AVE & W 26TH ST MH56203
NEW YORK, NY 10027

NY MANIFEST | **1009241875**
N/A

Click here for full text details

NY MANIFEST
EPA ID NYP004104162

H617
North
< 1/8
0.003 mi.
18 ft.

Relative:
Higher

FASHION INSTITUTE
27TH STREET& 7TH AVE
MANHATTEN, NY

NY Spills | **S109206471**
N/A

Click here for full text details

NY Spills
Spill Number/Closed Date 0804640 / 2008-07-28
Site ID 401582

FASHION INSTITUTE (Continued) **S109206471**

Spill Date 2008-07-22

H618
NNW
< 1/8
0.003 mi.
18 ft.

Relative:
Lower

CON EDISON SERVICE BOX: 4883
119 W 26TH ST & 7TH AVE
NEW YORK, NY 10001

RCRA NonGen / NLR **1017773666**
FINDS **NYP004514543**

Click here for full text details

RCRA NonGen / NLR
EPA Id NYP004514543

FINDS
Registry ID: 110063787852

H619
NNW
< 1/8
0.003 mi.
18 ft.

Relative:
Lower

CON EDISON SERVICE BOX: 44508
289-291 7TH AVE & 26TH ST N OF
NEW YORK, NY 10001

RCRA NonGen / NLR **1017774133**
FINDS **NYP004519369**

Click here for full text details

RCRA NonGen / NLR
EPA Id NYP004519369

FINDS
Registry ID: 110063761567

H620
NNW
< 1/8
0.003 mi.
18 ft.

Relative:
Lower

CON EDISON SERVICE BOX: 4889
144 W 26TH & 7TH AVE
NEW YORK, NY 10001

RCRA NonGen / NLR **1017773853**
FINDS **NYP004516464**

Click here for full text details

RCRA NonGen / NLR
EPA Id NYP004516464

FINDS
Registry ID: 110063794247

H621
NNW
< 1/8
0.003 mi.
18 ft.

Relative:
Lower

CON EDISON SERVICE BOX: 4896
104 W 26TH & 7TH AVE
NEW YORK, NY 10001

RCRA NonGen / NLR **1017773667**
FINDS **NYP004514550**

Click here for full text details

RCRA NonGen / NLR
EPA Id NYP004514550

FINDS

CON EDISON SERVICE BOX: 4896 (Continued) **1017773667**

Registry ID: 110063787861

H622
NNW
< 1/8
0.003 mi.
18 ft.

Relative:
Lower

CON EDISON SERVICE BOX: 4881
133 W 26TH ST & 7TH AVE
NEW YORK, NY 10001

RCRA NonGen / NLR **1017773852**
FINDS **NYP004516456**

Click here for full text details

RCRA NonGen / NLR
EPA Id NYP004516456

FINDS
Registry ID: 110063794238

H623
NNW
< 1/8
0.003 mi.
18 ft.

Relative:
Lower

CON EDISON SERVICE BOX: 4884
115-09 W 26TH ST & 7TH AVE E OF
NEW YORK, NY 10001

RCRA NonGen / NLR **1017773668**
FINDS **NYP004514568**

Click here for full text details

RCRA NonGen / NLR
EPA Id NYP004514568

FINDS
Registry ID: 110063787870

F624
ENE
< 1/8
0.004 mi.
19 ft.

Relative:
Higher

CON EDISON SERVICE BOX: 46560
6TH AVE & 28TH ST E OF
NEW YORK, NY 10001

RCRA NonGen / NLR **1017774109**
FINDS **NYP004519112**

Click here for full text details

RCRA NonGen / NLR
EPA Id NYP004519112

FINDS
Registry ID: 110063807484

AA625
North
< 1/8
0.004 mi.
20 ft.

Relative:
Lower

FASHION INSTITUTE OF TECHNOLOGY
220 W 28TH ST
NEW YORK, NY 10001

NY MANIFEST **S130582668**
N/A

Click here for full text details

NY MANIFEST
EPA ID NYR000250290

AA626
North
< 1/8
0.004 mi.
20 ft.

Relative:
Lower

DORMITORY AUTHORITY STATE OF NY
220 WEST 28TH ST
NEW YORK, NY 10001

RCRA-SQG
E MANIFEST

1026834061
NYR000250290

Click here for full text details

RCRA-SQG
EPA Id NYR000250290

N627
WNW
< 1/8
0.004 mi.
22 ft.

Relative:
Lower

BELL ATLANTIC NY
W 24TH ST & 7TH AVE MANHOLE
NEW YORK, NY

NY MANIFEST

S109064445
N/A

Click here for full text details

NY MANIFEST
EPA ID NYP000941146

W628
NNW
< 1/8
0.004 mi.
23 ft.

Relative:
Lower

374 8TH AVE & 29TH ST
374 8TH AVE & 29TH ST
MANHATTAN, NY

NY Spills

S102401035
N/A

Click here for full text details

NY Spills
Spill Number/Closed Date 9607439 / 1996-10-31
Site ID 229532
Spill Date 1996-09-12

K629
ENE
< 1/8
0.005 mi.
24 ft.

Relative:
Higher

CON EDISON SERVICE BOX: 46556
798 6TH AVE & 27TH ST N OF
NEW YORK, NY 10001

RCRA NonGen / NLR
FINDS

1017774108
NYP004519104

Click here for full text details

RCRA NonGen / NLR
EPA Id NYP004519104

FINDS
Registry ID: 110063807475

K630
ENE
< 1/8
0.005 mi.
24 ft.

Relative:
Higher

CON EDISON SERVICE BOX: 46557
804-8 6TH AVE & 27TH ST N OF
NEW YORK, NY 10001

RCRA NonGen / NLR
FINDS

1017774127
NYP004519294

Click here for full text details

RCRA NonGen / NLR
EPA Id NYP004519294

FINDS

CON EDISON SERVICE BOX: 46557 (Continued) **1017774127**

Registry ID: 110063807661

K631
ENE
< 1/8
0.005 mi.
24 ft.

Relative:
Higher

CON EDISON SERVICE BOX: 46559 **RCRA NonGen / NLR** **1017774110**
812 6TH AVE & 27TH ST N OF **FINDS** **NYP004519120**
NEW YORK, NY 10001

Click here for full text details

RCRA NonGen / NLR
EPA Id NYP004519120

FINDS
Registry ID: 110063807493

K632
ENE
< 1/8
0.005 mi.
24 ft.

Relative:
Higher

CON EDISON MANHOLE: 46558 **RCRA NonGen / NLR** **1017774128**
810 6TH AVE & 27TH ST N OF **FINDS** **NYP004519302**
NEW YORK, NY 10001

Click here for full text details

RCRA NonGen / NLR
EPA Id NYP004519302

FINDS
Registry ID: 110063807670

N633
WNW
< 1/8
0.005 mi.
26 ft.

Relative:
Lower

MANHOLE 44483 **NY Spills** **S104788578**
W 24TH ST & 7TH AVE **N/A**
MANHATTAN, NY

Click here for full text details

NY Spills
Spill Number/Closed Date 0005987 / 2004-06-03
Site ID 212472
Spill Date 2000-08-18

S634
NNW
< 1/8
0.005 mi.
26 ft.

Relative:
Lower

CON ED **NY MANIFEST** **S118463971**
W 29TH ST & 8TH AVE **N/A**
NEW YORK, NY 10001

Click here for full text details

NY MANIFEST
EPA ID NYP004859785

K635
ENE
< 1/8
0.005 mi.
26 ft.

Relative:
Higher

CON EDISON - TRANSFORMER MANHOLE 1956
6TH AVE & W 27 ST
NEW YORK, NY 10011

Click here for full text details

RCRA-LQG
EPA Id NYP004823825

Database(s): RCRA-LQG
EDR ID Number: 1019325393
EPA ID Number: NYP004823825

K636
ENE
< 1/8
0.005 mi.
26 ft.

Relative:
Higher

6TH ST & 27TH ST/BKLYN
6TH STREET & 27TH STREET
NEW YORK CITY, NY

Click here for full text details

NY Spills
Spill Number/Closed Date 8901733 / 1989-05-20
Site ID 292107
Spill Date 1989-05-20

Database(s): NY Spills
EDR ID Number: S102145354
EPA ID Number: N/A

K637
ENE
< 1/8
0.005 mi.
26 ft.

Relative:
Higher

CON EDISON
6 AVE & W 27TH ST
NEW YORK, NY 10001

Click here for full text details

NY MANIFEST
EPA ID NYP004605879

Database(s): NY MANIFEST
EDR ID Number: S117313681
EPA ID Number: N/A

K638
ENE
< 1/8
0.005 mi.
26 ft.

Relative:
Higher

CON EDISON - TRANSFORMER MANHOLE 1956
6TH AVE & W 27 ST
NEW YORK, NY 10011

Click here for full text details

NJ MANIFEST
EPA Id NYP004823825

Database(s): NJ MANIFEST
EDR ID Number: S120675406
EPA ID Number: N/A

K639
ENE
< 1/8
0.005 mi.
26 ft.

Relative:
Higher

CON ED
6TH AVE & W 27 ST
NEW YORK, NY 10011

Click here for full text details

NY MANIFEST
EPA ID NYP004823825

Database(s): NY MANIFEST
EDR ID Number: S118563442
EPA ID Number: N/A

F640
ENE
< 1/8
0.005 mi.
26 ft.

Relative:
Higher

MANHOLE # 61790 FEEDER M55
28TH ST & AVENUE C
MANHATTAN, NY

NY Spills **S109826627**
N/A

Click here for full text details

NY Spills
Spill Number/Closed Date 0903050 / 2009-07-23
Site ID 415128
Spill Date 2009-06-15

AA641
NNW
< 1/8
0.005 mi.
27 ft.

Relative:
Lower

FUR PARKING CORP
242 WEST 28TH STREET
NEW YORK, NY 10001

UST FINDER **1028571977**
N/A

Click here for full text details

S642
NNW
< 1/8
0.005 mi.
28 ft.

Relative:
Lower

CON EDISON SERVICE BOX: 5476
250-248 W 29TH ST & 8TH AVE E OF
NEW YORK, NY 10001

RCRA NonGen / NLR **1017774526**
FINDS **NYP004523387**

Click here for full text details

RCRA NonGen / NLR
EPA Id NYP004523387

FINDS
Registry ID: 110063778666

N643
WNW
< 1/8
0.005 mi.
29 ft.

Relative:
Lower

TV 5261
WEST 24TH ST/7TH AVE
MANHATTAN, NY

NY Spills **S106005200**
N/A

Click here for full text details

NY Spills
Spill Number/Closed Date 0203491 / 2004-01-13
Site ID 210723
Spill Date 2002-07-02

H644
North
< 1/8
0.005 mi.
29 ft.

Relative:
Higher

CON EDISON
300 7 AVE
NEW YORK, NY 10001

NY MANIFEST **S117314025**
N/A

Click here for full text details

NY MANIFEST
EPA ID NYP004610523

W645
NNW
< 1/8
0.006 mi.
30 ft.

Relative:
Lower

CON EDISON
248 W 28TH ST
NEW YORK, NY 10001

NY MANIFEST **S118464058**
N/A

Click here for full text details

NY MANIFEST
EPA ID NYP004861270

W646
NNW
< 1/8
0.006 mi.
31 ft.

Relative:
Lower

CON EDISON SERVICE BOX: 32200
363 8TH AVE & 28TH ST
NEW YORK, NY 10001

RCRA NonGen / NLR **1017773835**
FINDS **NYP004516282**

Click here for full text details

RCRA NonGen / NLR
EPA Id NYP004516282

FINDS
Registry ID: 110063794078

V647
NNE
< 1/8
0.006 mi.
31 ft.

Relative:
Higher

CON EDISON SERVICE BOX: 5836
143-139 W 31ST ST & 7TH AVE N OF
NEW YORK, NY 10001

RCRA NonGen / NLR **1017774382**
FINDS **NYP004521928**

Click here for full text details

RCRA NonGen / NLR
EPA Id NYP004521928

FINDS
Registry ID: 110063773224

W648
NNW
< 1/8
0.006 mi.
32 ft.

Relative:
Lower

CON EDISON
8TH AVE & 28TH ST
NEW YORK, NY 10019

NY MANIFEST **S119075424**
N/A

Click here for full text details

NY MANIFEST
EPA ID NYP004784948

W649
NNW
< 1/8
0.006 mi.
32 ft.

Relative:
Lower

CON EDISON
8TH AVE & 28TH ST
NEW YORK, NY 10019

RCRA NonGen / NLR **1019903389**
NYP004784948

Click here for full text details

RCRA NonGen / NLR
EPA Id NYP004784948

W650
NNW
< 1/8
0.006 mi.
32 ft.

Relative:
Lower

CON EDISON
8TH AVE & W 28 ST
NEW YORK, NY 10001

NJ MANIFEST **S120671942**
N/A

Click here for full text details

NJ MANIFEST
EPA Id NYP004784468

W651
NNW
< 1/8
0.006 mi.
32 ft.

Relative:
Lower

CON ED
8TH AVE & W 28 ST
NEW YORK, NY 10001

NY MANIFEST **S118090785**
N/A

Click here for full text details

NY MANIFEST
EPA ID NYP004784270
EPA ID NYP004784468

W652
NNW
< 1/8
0.006 mi.
32 ft.

Relative:
Lower

CON EDISON
8TH AVE & 28TH ST
NEW YORK, NY 10019

NJ MANIFEST **S120671986**
N/A

Click here for full text details

NJ MANIFEST
EPA Id NYP004784948

W653
NNW
< 1/8
0.006 mi.
32 ft.

Relative:
Lower

CON EDISON
8TH AVE & W 28TH ST
NEW YORK, NY 10001

RCRA NonGen / NLR **1019324984**
NYP004784468

Click here for full text details

RCRA NonGen / NLR
EPA Id NYP004784468

W654
NNW
< 1/8
0.006 mi.
32 ft.

Relative:
Lower

VS 4420
28TH ST/8TH AV
MANHATTAN, NY

NY Spills | **S104650991**
N/A

Click here for full text details

NY Spills
Spill Number/Closed Date 0003735 / 2004-04-09
Site ID 310398
Spill Date 2000-06-27

M655
East
< 1/8
0.006 mi.
32 ft.

Relative:
Higher

CONSOLIDATED EDISON INC - RVS9786
W 26TH ST & 6TH AVE
NEW YORK, NY 10010

RCRA NonGen / NLR | **1027473362**
NYP000944017

Click here for full text details

RCRA NonGen / NLR
EPA Id NYP000944017

S656
NNW
< 1/8
0.006 mi.
33 ft.

Relative:
Lower

BUILDING
WEST 30TH /8TH AVE
MANHATTAN, NY

NY Spills | **S106970043**
N/A

Click here for full text details

NY Spills
Spill Number/Closed Date 0505008 / 2005-07-26
Site ID 349948
Spill Date 2005-07-26

S657
NNW
< 1/8
0.006 mi.
33 ft.

Relative:
Lower

SIDEWALK
WEST 30TH/8TH AVE
MANHATTAN, NY

NY Spills | **S106970039**
N/A

Click here for full text details

NY Spills
Spill Number/Closed Date 0505002 / 2005-07-26
Site ID 349941
Spill Date 2005-07-26

S658
NNW
< 1/8
0.006 mi.
33 ft.

Relative:
Lower

CON EDISON SERVICE BOX: 32225
8TH AVE & 30TH ST
NEW YORK, NY 10001

RCRA NonGen / NLR | **1017774692**
NYP004525069

Click here for full text details

RCRA NonGen / NLR
EPA Id NYP004525069

S659
NNW
< 1/8
0.006 mi.
33 ft.

Relative:
Lower

CON EDISON
8TH AVE & 30TH ST
NEW YORK, NY 10001

Click here for full text details

NY MANIFEST
EPA ID NYP004525069

NY MANIFEST **S117060290**
N/A

C660
North
< 1/8
0.006 mi.
33 ft.

Relative:
Higher

CON EDISON
312-14 7TH AVE & 27TH ST N OF
NEW YORK, NY 10001

Click here for full text details

NY MANIFEST
EPA ID NYP004517744

NY MANIFEST **S117059598**
N/A

B661
NE
< 1/8
0.006 mi.
34 ft.

Relative:
Higher

CON EDISON
FO 846 6TH AVE
NEW YORK, NY 10001

Click here for full text details

NY MANIFEST
EPA ID NYP004604617

NY MANIFEST **S117313614**
N/A

B662
NE
< 1/8
0.006 mi.
34 ft.

Relative:
Higher

CONSTRUCTION SITE
846 6TH AVE
MANHATTAN, NY

Click here for full text details

NY Spills
Spill Number/Closed Date 1511653 / 2016-03-09
Site ID 523426
Spill Date 2016-03-07

NY Spills **S118636593**
N/A

B663
NE
< 1/8
0.006 mi.
34 ft.

Relative:
Higher

CON EDISON
846 6TH AVE & 29TH ST
NEW YORK, NY 10001

Click here for full text details

NJ MANIFEST
EPA Id NYP004758702

NJ MANIFEST **S120669665**
N/A

B664
NE
< 1/8
0.006 mi.
34 ft.

Relative:
Higher

CON ED
846 6TH AVE & 29TH ST
NEW YORK, NY 10001

Click here for full text details

NY MANIFEST
EPA ID NYP004758702

NY MANIFEST **S118088317**
N/A

H665
NNW
< 1/8
0.006 mi.
34 ft.

Relative:
Lower

OLD GAS STATION
276 7TH AVE
MANHATTAN, NY

Click here for full text details

NY LTANKS
Spill Number/Closed Date 9813276 / 2002-10-24
Site ID 116261
Spill Date 1999-01-29

NY LTANKS **S103824054**
N/A

H666
NNW
< 1/8
0.006 mi.
34 ft.

Relative:
Lower

228-237 CORP
276 SEVENTH AVE
NEW YORK, NY 10016

Click here for full text details

EDR Hist Auto **1020201208**
N/A

H667
NNW
< 1/8
0.006 mi.
34 ft.

Relative:
Lower

OLD GAS STATION
276 7TH AVE
MANHATTAN, NY 0

Click here for full text details

UST FINDER RELEASE **1029056606**
N/A

H668
NNW
< 1/8
0.006 mi.
34 ft.

Relative:
Lower

228-237 CORP.
276 7TH AVENUE
NEW YORK, NY 10001

Click here for full text details

UST FINDER **1028570568**
N/A

H669
NNW
< 1/8
0.006 mi.
34 ft.

Relative:
Lower

228-237 CORP.
276 7TH AVENUE
NEW YORK, NY 10001

Click here for full text details

NY UST **U001840146**
N/A

B670
NE
< 1/8
0.006 mi.
34 ft.

Relative:
Higher

842 ENTERPRISES INC
842/844 SIXTH AVENUE
NEW YORK, NY 10001

Click here for full text details

NY AST
Facility Id 2-282936

NY AST **U004151142**
N/A

B671
NE
< 1/8
0.006 mi.
34 ft.

Relative:
Higher

CON EDISON
842 6 AVE
NEW YORK, NY 10001

Click here for full text details

NY MANIFEST
EPA ID NYP004618088

NY MANIFEST **S117314735**
N/A

B672
NE
< 1/8
0.006 mi.
34 ft.

Relative:
Higher

CON EDISON
FO 842 6 AVE
NEW YORK, NY 10001

Click here for full text details

NY MANIFEST
EPA ID NYP004604625

NY MANIFEST **S117313615**
N/A

AB673
ESE
< 1/8
0.007 mi.
35 ft.

Relative:
Higher

CON EDISON
W 25TH ST & 6TH AVE
NEW YORK, NY 10001

Click here for full text details

NJ MANIFEST
EPA Id NYP004789558

NJ MANIFEST **S120672374**
N/A

AB674
ESE
< 1/8
0.007 mi.
35 ft.

Relative:
Higher

CON EDISON
W 25TH ST & 6TH AVE
NEW YORK, NY 10001

NY MANIFEST | **S118091270**
N/A

Click here for full text details

NY MANIFEST
EPA ID NYP004789558

AB675
ESE
< 1/8
0.007 mi.
35 ft.

Relative:
Higher

CON EDISON
W 25TH ST & 6TH AVE
NEW YORK, NY 10001

RCRA NonGen / NLR
FINDS
ECHO
1019903760
NYP004789558

Click here for full text details

RCRA NonGen / NLR
EPA Id NYP004789558

FINDS
Registry ID: 110069673883

ECHO
Registry ID 110069673883

M676
East
< 1/8
0.007 mi.
36 ft.

Relative:
Higher

MANHOLE 4908
WEST 26 TH ST & 6TH AV
MANHATTAN, NY

NY Spills | **S104654185**
N/A

Click here for full text details

NY Spills
Spill Number/Closed Date 0003933 / 2004-04-09
Site ID 257355
Spill Date 2000-06-30

AB677
ESE
< 1/8
0.007 mi.
37 ft.

Relative:
Higher

CON EDISON SERVICE BOX: 46531
768 6TH AVE & 25TH ST N OF
NEW YORK, NY 10010

RCRA NonGen / NLR
FINDS
1017773688
NYP004514766

Click here for full text details

RCRA NonGen / NLR
EPA Id NYP004514766

FINDS
Registry ID: 110063788076

S678
North
< 1/8
0.007 mi.
37 ft.

Relative:
Lower

CON EDISON
269-67 W 30TH ST & 8TH AVE E O
NEW YORK, NY 10001

Click here for full text details

NY MANIFEST
EPA ID NYP004525077

NY MANIFEST **S117060291**
N/A

F679
NE
< 1/8
0.007 mi.
37 ft.

Relative:
Higher

CON EDISON
826 6 AVE
NEW YORK, NY 10001

Click here for full text details

NY MANIFEST
EPA ID NYP004608915

NY MANIFEST **S117067623**
N/A

I680
NNW
< 1/8
0.007 mi.
37 ft.

Relative:
Lower

BUY BUY BABY
270 SEVENTH AVE
NEW YORK, NY 10000

Click here for full text details

E MANIFEST **1027806242**
N/A

I681
NNW
< 1/8
0.007 mi.
37 ft.

Relative:
Lower

BUY BUY BABY# 3007
270 SEVENTH AVE
NEW YORK, NY 10000

Click here for full text details

E MANIFEST **1027806210**
N/A

Q682
SSE
< 1/8
0.007 mi.
39 ft.

Relative:
Higher

CON EDISON
721-723 6TH AVE & 23RD ST N OF
NEW YORK, NY 10010

Click here for full text details

NY MANIFEST
EPA ID NYP004508438
EPA ID NYP004858850

NY MANIFEST **S117058710**
N/A

B683
NE
< 1/8
0.007 mi.
39 ft.

Relative:
Higher

NYCTA - GREELY SUBSTATION
6TH AVE & 31ST ST
NEW YORK, NY 10001

RCRA NonGen / NLR
NY MANIFEST
NJ MANIFEST

1000134212
NYD982738718

Click here for full text details

RCRA NonGen / NLR
EPA Id NYD982738718

NY MANIFEST
EPA ID NYD982738718

NJ MANIFEST
EPA Id NYD982738718

Q684
SE
< 1/8
0.008 mi.
40 ft.

Relative:
Higher

CON ED MANHOLE #V6874
WEST 24TH/6TH AVE
NEW YORK, NY

NY Spills

S106468494
N/A

Click here for full text details

NY Spills
Spill Number/Closed Date 0400913 / 2004-07-19
Site ID 263682
Spill Date 2004-04-27

V685
NNE
< 1/8
0.008 mi.
40 ft.

Relative:
Higher

SPILL NUMBER 0002831
31ST ST/7TH AVE
MANHATTAN, NY

NY Spills

S104650862
N/A

Click here for full text details

NY Spills
Spill Number/Closed Date 0002831 / 2003-03-21
Site ID 237676
Spill Date 2000-06-06

V686
NNE
< 1/8
0.008 mi.
40 ft.

Relative:
Higher

PENN STATION
31ST STREET+7TH AVE
NEW YORK, NY

NY Spills

S106002258
N/A

Click here for full text details

NY Spills
Spill Number/Closed Date 0112306 / 2002-04-01
Site ID 198759
Spill Date 2002-03-30

V687
NNE
< 1/8
0.008 mi.
40 ft.

Relative:
Higher

PENN STATION
7TH AVE/31ST ST
MANHATTAN, NY

NY Spills **S103573943**
N/A

Click here for full text details

NY Spills
Spill Number/Closed Date 9809885 / 1998-11-24
Site ID 237673
Spill Date 1998-11-05

F688
ENE
< 1/8
0.008 mi.
41 ft.

Relative:
Higher

CON EDISON
816 6 AVE
NEW YORK, NY 10001

NY MANIFEST **S117067624**
N/A

Click here for full text details

NY MANIFEST
EPA ID NYP004608923

V689
NNE
< 1/8
0.008 mi.
41 ft.

Relative:
Higher

PENN STATION, INSIDE LOADING DOCK
31ST AND 7TH
MANHATTAN, NY

NY Spills **S118952921**
N/A

Click here for full text details

NY Spills
Spill Number/Closed Date 1607310 / 2016-10-27
Site ID 534950
Spill Date 2016-10-26

V690
NNE
< 1/8
0.008 mi.
41 ft.

Relative:
Higher

CON EDISON
7 AVE & 31 ST
NEW YORK, NY 10001

NY MANIFEST **S121967202**
N/A

Click here for full text details

NY MANIFEST
EPA ID NYP004610549

V691
NNE
< 1/8
0.008 mi.
41 ft.

Relative:
Higher

CONSOLIDATED EDISON
7TH AVE & W 31ST
NEW YORK, NY 10001

NY MANIFEST **1009240705**
N/A

Click here for full text details

NY MANIFEST
EPA ID NYP004085353

V692
NNE
< 1/8
0.008 mi.
41 ft.

Relative:
Higher

CON ED
7TH AVE & WEST 31 ST
NEW YORK, NY 10001

Click here for full text details

NY MANIFEST
EPA ID NYP004861486

NY MANIFEST **S118464070**
N/A

V693
NNE
< 1/8
0.008 mi.
41 ft.

Relative:
Higher

CON EDISON SERVICE BOX: 44562
7TH AVE & 31ST ST
NEW YORK, NY 10001

Click here for full text details

RCRA NonGen / NLR
EPA Id NYP004522074

RCRA NonGen / NLR **1017774397**
NYP004522074

V694
NNE
< 1/8
0.008 mi.
41 ft.

Relative:
Higher

PENN STATION
31ST & 7TH AVE
NEW YORK, NY

Click here for full text details

NY Spills
Spill Number/Closed Date 0802583 / 2008-07-15
Site ID 398738
Spill Date 2008-06-06

NY Spills **S109063580**
N/A

V695
NNE
< 1/8
0.008 mi.
41 ft.

Relative:
Higher

CON EDISON
7TH AVE & 31ST ST
NEW YORK, NY 10001

Click here for full text details

NY MANIFEST
EPA ID NYP004522074

NY MANIFEST **S121967141**
N/A

V696
NNE
< 1/8
0.008 mi.
41 ft.

Relative:
Higher

CON EDISON - 31ST ST & 7TH AVE
31ST ST & 7TH AVE
NEW YORK, NY 10001

Click here for full text details

RCRA NonGen / NLR
EPA Id NYP000921866

NY MANIFEST
EPA ID NYP000921866

RCRA NonGen / NLR **1007205231**
NY MANIFEST **NYP000921866**

V697
NNE
< 1/8
0.008 mi.
41 ft.

Relative:
Higher

AMTRAK
7TH AVE & 31ST ST
NEW YORK, NY 10001

Click here for full text details

NY MANIFEST
EPA ID NYR000118554

NY MANIFEST **S119078841**
N/A

V698
NNE
< 1/8
0.008 mi.
41 ft.

Relative:
Higher

7TH AVE & W 31ST ST/MANH
7TH AVE & W 31ST ST
NEW YORK CITY, NY

Click here for full text details

NY Spills
Spill Number/Closed Date 8904890 / 1992-12-08
Site ID 136778
Spill Date 1989-08-17

NY Spills **S102141957**
N/A

V699
NNE
< 1/8
0.008 mi.
41 ft.

Relative:
Higher

PENN STATION
31ST ST. AND 7TH AVE
NEW YORK CITY, NY

Click here for full text details

NY Spills
Spill Number/Closed Date 0413549 / 2005-03-30
Site ID 342680
Spill Date 2005-03-29

NY Spills **S106867560**
N/A

V700
NNE
< 1/8
0.008 mi.
41 ft.

Relative:
Higher

7TH AVE AND 31ST ST
NEW YORK, NY 10001

Click here for full text details

MI MANIFEST **S130528739**
N/A

O701
WSW
< 1/8
0.008 mi.
42 ft.

Relative:
Lower

MTA NYCT - 23RD STATION 1 LINE
W 23RD ST & 7TH AVE
NEW YORK, NY 10011

Click here for full text details

RCRA-SQG
EPA Id NYR000236158

RCRA-SQG **1024892035**
E MANIFEST **NYR000236158**

O702
WSW
< 1/8
0.008 mi.
42 ft.

Relative:
Lower

-NYCT
23RD ST & 7TH AVE
MANHATTAN, NY

NY Spills **S104650524**
N/A

Click here for full text details

NY Spills
Spill Number/Closed Date 0000120 / 2022-10-03
Site ID 267670
Spill Date 2000-04-04

O703
WSW
< 1/8
0.008 mi.
42 ft.

Relative:
Lower

CON EDISON VAULT: 8236
W 23RD ST & 7TH AVE
NEW YORK, NY 10034

RCRA NonGen / NLR **1016963010**
NY MANIFEST **NYP004360475**

Click here for full text details

RCRA NonGen / NLR
EPA Id NYP004360475

NY MANIFEST
EPA ID NYP004360475

O704
WSW
< 1/8
0.008 mi.
42 ft.

Relative:
Lower

BUS ON ROADWAY
23RD ST & 7TH AVENUE
NEW YORK CITY, NY

NY Spills **S105058446**
N/A

Click here for full text details

NY Spills
Spill Number/Closed Date 0103379 / 2002-07-29
Site ID 233675
Spill Date 2001-06-27

O705
WSW
< 1/8
0.008 mi.
42 ft.

Relative:
Lower

CONSOLIDATED EDISON
23RD ST & 7TH AVE
NEW YORK, NY 10027

NY MANIFEST **1009237495**
N/A

Click here for full text details

NY MANIFEST
EPA ID NYP004027686

O706
WSW
< 1/8
0.008 mi.
42 ft.

Relative:
Lower

CON EDISON
W 7TH AVE & 23RD ST
NEW YORK, NY 10011

NY MANIFEST **S117058866**
N/A

Click here for full text details

NY MANIFEST
EPA ID NYP004510038

O707
WSW
< 1/8
0.008 mi.
42 ft.

Relative:
Lower

CON EDISON - MANHOLE 44471
W 23 ST & 7TH AVE
NEW YORK, NY 10011

NY MANIFEST **S120958042**
N/A

Click here for full text details

NY MANIFEST
EPA ID NYP004906269

O708
WSW
< 1/8
0.008 mi.
42 ft.

Relative:
Lower

CON EDISON SERVICE BOX: 44472
W 7TH AVE & 23RD ST
NEW YORK, NY 10011

RCRA NonGen / NLR **1017773223**
FINDS **NYP004510038**

Click here for full text details

RCRA NonGen / NLR
EPA Id NYP004510038

FINDS
Registry ID: 110063769818

O709
WSW
< 1/8
0.008 mi.
42 ft.

Relative:
Lower

PUMP PLANT 318
23RD ST AND 7TH ST
NEW YORK, NY

NY Spills **S104285008**
N/A

Click here for full text details

NY Spills
Spill Number/Closed Date 9911242 / 2000-05-01
Site ID 303729
Spill Date 1999-12-23

O710
WSW
< 1/8
0.008 mi.
42 ft.

Relative:
Lower

SPILL NUMBER 0103647
W 23RD ST & 7TH AVE
MANHATTAN, NY

NY Spills **S105056098**
N/A

Click here for full text details

NY Spills
Spill Number/Closed Date 0103647 / 2001-07-09
Site ID 111524

SPILL NUMBER 0103647 (Continued) **S105056098**

Spill Date 2001-07-05

O711
WSW
< 1/8
0.008 mi.
42 ft.

Relative: Lower

CON EDISON MANHOLE # 44442 **NY Spills** **S112226378**
23RD STREET AND 7TH AVENUE **N/A**
MANHATTAN, NY

Click here for full text details

NY Spills
Spill Number/Closed Date 1205562 / 2012-10-23
Site ID 468520
Spill Date 2012-09-04

O712
WSW
< 1/8
0.008 mi.
42 ft.

Relative: Lower

MANHOLE 44471 **NY Spills** **S104510496**
WEST 23RD / 7TH AVE **N/A**
MANHATTAN, NY

Click here for full text details

NY Spills
Spill Number/Closed Date 9913698 / 2004-11-16
Site ID 303211
Spill Date 2000-03-05

F713
ENE
< 1/8
0.008 mi.
42 ft.

Relative: Higher

COMMERCIAL BUILDING **NY Spills** **S104506928**
810 6TH AVE **N/A**
MANHATTAN, NY

Click here for full text details

NY Spills
Spill Number/Closed Date 9815531 / 2005-10-24
Site ID 170775
Spill Date 1999-03-30

F714
ENE
< 1/8
0.008 mi.
44 ft.

Relative: Higher

CON EDISON **NY MANIFEST** **S117059744**
804-8 6TH AVE & 27TH ST N OF **N/A**
NEW YORK, NY 10001

Click here for full text details

NY MANIFEST
EPA ID NYP004519294

K715
ENE
< 1/8
0.009 mi.
45 ft.

Relative:
Higher

800 SIXTH APARTMENTS
800 SIXTH AVENUE
NEW YORK, NY 10001

NY AST **A100293106**
N/A

Click here for full text details

NY AST
Facility Id 2-609513

K716
ENE
< 1/8
0.009 mi.
45 ft.

Relative:
Higher

THE ASTON
800-814 SIXTH AVE
NEW YORK, NY 10010

NY AST **U003652086**
N/A

Click here for full text details

NY AST
Facility Id 2-604049

B717
NE
< 1/8
0.009 mi.
45 ft.

Relative:
Higher

CON EDISON
875-81 W 6TH AVE & 31ST ST N O
NEW YORK, NY 10001

NY MANIFEST **S117059970**
N/A

Click here for full text details

NY MANIFEST
EPA ID NYP004521738

B718
NE
< 1/8
0.009 mi.
45 ft.

Relative:
Higher

COMMERCIAL LOCATION
875 6TH AV
MANHATTAN, NY

NY LTANKS **S104782219**
N/A

Click here for full text details

NY LTANKS
Spill Number/Closed Date 0006542 / 2008-08-21
Site ID 79832
Spill Date 2000-09-01

B719
NE
< 1/8
0.009 mi.
45 ft.

Relative:
Higher

CON EDISON SERVICE BOX: 46588
875-81 W 6TH AVE & 31ST ST N OF
NEW YORK, NY 10001

RCRA NonGen / NLR **1017774364**
NYP004521738

Click here for full text details

RCRA NonGen / NLR
EPA Id NYP004521738

W720
NNW
< 1/8
0.009 mi.
46 ft.

Relative:
Lower

CON EDISON
355 8TH AVE
NEW YORK, NY

NY MANIFEST | **S118464021**
N/A

Click here for full text details

NY MANIFEST
EPA ID NYP004860561

O721
WSW
< 1/8
0.009 mi.
47 ft.

Relative:
Lower

CON EDISON SERVICE BOX: 44479
227-229 7TH AVE & 23RD ST N OF
NEW YORK, NY 10011

RCRA NonGen / NLR
FINDS
1017773085
NYP004508636

Click here for full text details

RCRA NonGen / NLR
EPA Id NYP004508636

FINDS
Registry ID: 110063761013

O722
WSW
< 1/8
0.009 mi.
47 ft.

Relative:
Lower

CON EDISON SERVICE BOX: 44480
231-233 7TH AVE & 23RD ST N OF
NEW YORK, NY 10011

RCRA NonGen / NLR
FINDS
1017773086
NYP004508644

Click here for full text details

RCRA NonGen / NLR
EPA Id NYP004508644

FINDS
Registry ID: 110063761022

O723
WSW
< 1/8
0.009 mi.
47 ft.

Relative:
Lower

CON EDISON SERVICE BOX: 4250
168 W 23RD ST & 7TH AVE E OF
NEW YORK, NY 10011

RCRA NonGen / NLR
FINDS
1017773079
NYP004508578

Click here for full text details

RCRA NonGen / NLR
EPA Id NYP004508578

FINDS
Registry ID: 110063760951

O724
WSW
< 1/8
0.009 mi.
47 ft.

Relative:
Lower

CON EDISON SERVICE BOX: 4260
118 W 23RD ST & 7TH AVE E OF
NEW YORK, NY 10011

RCRA NonGen / NLR **1017773211**
FINDS **NYP004509907**

Click here for full text details

RCRA NonGen / NLR
EPA Id NYP004509907

FINDS
Registry ID: 110063766786

O725
WSW
< 1/8
0.009 mi.
47 ft.

Relative:
Lower

CON EDISON SERVICE BOX: 4246
143-39 W 23RD ST & 7TH AVE E OF
NEW YORK, NY 10011

RCRA NonGen / NLR **1017773080**
FINDS **NYP004508586**

Click here for full text details

RCRA NonGen / NLR
EPA Id NYP004508586

FINDS
Registry ID: 110063760960

O726
WSW
< 1/8
0.009 mi.
47 ft.

Relative:
Lower

CON EDISON SERVICE BOX: 4254
142 W 23RD ST & 7TH AVE E OF
NEW YORK, NY 10011

RCRA NonGen / NLR **1017773082**
FINDS **NYP004508602**

Click here for full text details

RCRA NonGen / NLR
EPA Id NYP004508602

FINDS
Registry ID: 110063760988

O727
WSW
< 1/8
0.009 mi.
47 ft.

Relative:
Lower

CON EDISON SERVICE BOX: 4256
134 W 23RD ST & 7TH AVE E OF
NEW YORK, NY 10011

RCRA NonGen / NLR **1017773081**
FINDS **NYP004508594**

Click here for full text details

RCRA NonGen / NLR
EPA Id NYP004508594

FINDS
Registry ID: 110063760979

O728
WSW
< 1/8
0.009 mi.
47 ft.

Relative: Lower

CON EDISON SERVICE BOX: 44473
224-226 7TH AVE & 23RD ST
NEW YORK, NY 10011

RCRA NonGen / NLR
FINDS

1017773226
NYP004510061

Click here for full text details

RCRA NonGen / NLR
EPA Id NYP004510061

FINDS
Registry ID: 110063769845

W729
NNW
< 1/8
0.009 mi.
48 ft.

Relative: Lower

CON EDISON
353 8TH AVE & 27TH ST N OF
NEW YORK, NY 10001

NY MANIFEST

S117059746
N/A

Click here for full text details

NY MANIFEST
EPA ID NYP004519328

S730
NNW
< 1/8
0.009 mi.
48 ft.

Relative: Lower

CON EDISON
399 8TH AVE
NEW YORK, NY 10001

RCRA NonGen / NLR

1019901331
NYP004760724

Click here for full text details

RCRA NonGen / NLR
EPA Id NYP004760724

S731
NNW
< 1/8
0.009 mi.
48 ft.

Relative: Lower

CON EDISON
399 8TH AVE
NEW YORK, NY 10001

NY MANIFEST

S118088505
N/A

Click here for full text details

NY MANIFEST
EPA ID NYP004760724

S732
NNW
< 1/8
0.009 mi.
48 ft.

Relative: Lower

CON EDISON
399 8TH AVE
NEW YORK, NY 10001

NJ MANIFEST

S120669840
N/A

Click here for full text details

NJ MANIFEST
EPA Id NYP004760724

M733
East
< 1/8
0.010 mi.
52 ft.

Relative:
Higher

CON EDISON SERVICE BOX: 46544
776 6TH AVE
NEW YORK, NY 10001

RCRA NonGen / NLR **1016970822**
NY MANIFEST **NYP004445508**

Click here for full text details

RCRA NonGen / NLR
EPA Id NYP004445508

NY MANIFEST
EPA ID NYP004445508

AB734
ESE
< 1/8
0.010 mi.
54 ft.

Relative:
Higher

734-754 AVE OF AMERICAS
750 6TH AVE
NEW YORK, NY

NY LTANKS **S105230167**
N/A

Click here for full text details

NY LTANKS
Spill Number/Closed Date 8912052 / 2001-12-31
Site ID 287804
Spill Date 1990-03-20

AB735
ESE
< 1/8
0.010 mi.
54 ft.

Relative:
Higher

734-754 AVE OF AMERICAS
750 6TH AVE
NEW YORK, NY 0

UST FINDER RELEASE **1029067305**
N/A

Click here for full text details

R736
South
< 1/8
0.011 mi.
56 ft.

Relative:
Lower

CON EDISON
142 W 23RD ST & 7TH AVE E OF
NEW YORK, NY 10011

NY MANIFEST **S117058727**
N/A

Click here for full text details

NY MANIFEST
EPA ID NYP004508602

Q737
SE
< 1/8
0.011 mi.
56 ft.

Relative:
Higher

STAVROS PARKING CORP
736 6TH AVE
NEW YORK, NY 10010

RCRA NonGen / NLR **1000790539**
FINDS **NYD987020237**
ECHO

Click here for full text details

RCRA NonGen / NLR
EPA Id NYD987020237

FINDS

STAVROS PARKING CORP (Continued) **1000790539**

Registry ID: 110004497107

ECHO

Registry ID 110004497107

Q738 **750 SIXTH AVENUE** **UST FINDER** **1028571404**
SE **736 SIXTH AVENUE (750 SIXTH AVENUE)** **N/A**
< 1/8 **NEW YORK, NY 10010**
0.011 mi.
56 ft.

Relative: Higher

Click here for full text details

Q739 **750 SIXTH AVENUE** **NY UST** **U003418584**
SE **736 SIXTH AVENUE (750 SIXTH AVENUE)** **N/A**
< 1/8 **NEW YORK, NY 10010**
0.011 mi.
56 ft.

Relative: Higher

Click here for full text details

Q740 **CON EDISON** **NY MANIFEST** **S118464064**
SE **736 6TH AVE** **N/A**
< 1/8 **NEW YORK, NY**
0.011 mi.
56 ft.

Relative: Higher

Click here for full text details

NY MANIFEST

EPA ID NYP004861379

Q741 **MAN HOLE 61768** **NY Spills** **S119028068**
SSE **23 ST AND 6 AVE** **N/A**
< 1/8 **NEW YORK, NY**
0.011 mi.
59 ft.

Relative: Higher

Click here for full text details

NY Spills

Spill Number/Closed Date 1608033 / 2017-08-24
Site ID 535721
Spill Date 2016-11-17

Q742
SSE
< 1/8
0.011 mi.
59 ft.

Relative:
Higher

CON EDISON MH46498
W 23RD AVE & 6TH AVE
NEW YORK, NY 10011

RCRA NonGen / NLR | **1027222032**
NYP004042867

Click here for full text details

RCRA NonGen / NLR
EPA Id NYP004042867

Q743
SSE
< 1/8
0.011 mi.
59 ft.

Relative:
Higher

MTA NYCT - 23RD STREET STATION - F LINE
W 23RD ST & 6TH AVE
NEW YORK, NY 10010

RCRA-SQG
NY MANIFEST | **1016150317**
NYR000201061

Click here for full text details

RCRA-SQG
EPA Id NYR000201061

NY MANIFEST
EPA ID NYR000201061

Q744
SSE
< 1/8
0.011 mi.
59 ft.

Relative:
Higher

SPILL NUMBER 0000361
6TH AVE & W. 23RD ST
MANHATTAN, NY

NY Spills | **S104650560**
N/A

Click here for full text details

NY Spills
Spill Number/Closed Date 0000361 / 2002-01-17
Site ID 142497
Spill Date 2000-04-09

Q745
SSE
< 1/8
0.011 mi.
59 ft.

Relative:
Higher

MANHOE 61768
23RD ST & 6TH AVE
MANHATTAN, NY

NY Spills | **S122478502**
N/A

Click here for full text details

NY Spills
Spill Number/Closed Date 1708912 / 2018-05-16
Site ID 565335
Spill Date 2017-12-25

Q746
SSE
< 1/8
0.011 mi.
59 ft.

Relative:
Higher

NYCTRANSIT TRUCK
23RD & 6TH AVE
MANHATTAN, NY

NY Spills **S108637421**
N/A

Click here for full text details

NY Spills
Spill Number/Closed Date 0702181 / 2007-05-24
Site ID 381858
Spill Date 2007-05-23

Q747
SSE
< 1/8
0.011 mi.
59 ft.

Relative:
Higher

CON EDISON MANHOLE: 4275
33-27 W 23RD ST & 6TH AVE E OF
NEW YORK, NY 10010

RCRA NonGen / NLR **1017773212**
FINDS **NYP004509915**

Click here for full text details

RCRA NonGen / NLR
EPA Id NYP004509915

FINDS
Registry ID: 110063766795

Q748
SSE
< 1/8
0.011 mi.
59 ft.

Relative:
Higher

CON EDISON MANHOLE: 4286
46-3 W 23RD ST & 6TH AVE E OF
NEW YORK, NY 10010

RCRA NonGen / NLR **1017773213**
FINDS **NYP004509923**

Click here for full text details

RCRA NonGen / NLR
EPA Id NYP004509923

FINDS
Registry ID: 110063766802

Q749
SSE
< 1/8
0.012 mi.
64 ft.

Relative:
Higher

23RD ST/6TH & 7TH AVE
23RD ST/6TH & 7TH AVE
NEW YORK CITY, NY

NY Spills **S102146076**
N/A

Click here for full text details

NY Spills
Spill Number/Closed Date 9009912 / 1990-12-12
Site ID 111350
Spill Date 1990-12-12

Q750
SSE
< 1/8
0.012 mi.
64 ft.

Relative: Higher

SPILL NUMBER 0201374
23RD ST/6TH AVE
MANHATTAN, NY

NY Spills **S105141236**
N/A

Click here for full text details

NY Spills
Spill Number/Closed Date 0201374 / 2002-08-05
Spill Number/Closed Date 0104828 / 2002-07-29
Site ID 303473
Site ID 303472
Spill Date 2002-05-07
Spill Date 2001-08-04

U751
NNE
< 1/8
0.012 mi.
64 ft.

Relative: Higher

MANHOLE #5199
201 WEST 30TH STREET
MANHATTAN, NY

NY Spills **S106970644**
N/A

Click here for full text details

NY Spills
Spill Number/Closed Date 0501461 / 2005-08-03
Site ID 345616
Spill Date 2005-05-05

U752
North
< 1/8
0.012 mi.
65 ft.

Relative: Lower

AMERICAN DENTAL OFFICE # 1
241 W 30TH STREET
NEW YORK, NY 10010

E MANIFEST **1028020599**
N/A

Click here for full text details

U753
North
< 1/8
0.012 mi.
65 ft.

Relative: Lower

AMERICAN DENTAL OFFICES #1
241 W 30TH ST
NEW YORK, NY 10001

E MANIFEST **1028020605**
N/A

Click here for full text details

U754
North
< 1/8
0.012 mi.
65 ft.

Relative: Lower

AMERICAN DENTAL OFFICES #1
241 WEST 30TH STREET
NEW YORK, NY 10001

E MANIFEST **1027792502**
N/A

Click here for full text details

W755
NNW
< 1/8
0.013 mi.
66 ft.

Relative:
Lower

MANHOLE # 7175
342 8TH AVE.
NEW YORK, NY

Click here for full text details

NY Spills
Spill Number/Closed Date 0406982 / 2005-01-19
Site ID 125087
Spill Date 2004-09-23

NY Spills **S106699552**
N/A

N756
WNW
< 1/8
0.013 mi.
70 ft.

Relative:
Lower

WHOLE FOODS
250 SEVENTH AVENUE
NEW YORK, NY 10001

Click here for full text details

E MANIFEST **1027887111**
N/A

F757
ENE
< 1/8
0.014 mi.
72 ft.

Relative:
Higher

ASTON VALET
800 AVENUE OF THE AMERICA
NEW YORK, NY 10001

Click here for full text details

EDR Hist Cleaner **1019932211**
N/A

AC758
ENE
< 1/8
0.014 mi.
73 ft.

Relative:
Higher

SPRING
99 W 27TH ST
NEW YORK, NY 10001

Click here for full text details

EDR Hist Cleaner **1020093111**
N/A

N759
West
< 1/8
0.014 mi.
75 ft.

Relative:
Lower

CON EDISON SERVICE BOX: 44475
234 7TH AVE FRONT OF
NEW YORK, NY 10011

Click here for full text details

RCRA NonGen / NLR
EPA Id NYP004509782

RCRA NonGen / NLR **1017773199**
NYP004509782

N760
West
< 1/8
0.014 mi.
75 ft.

Relative:
Lower

VAULT #3069
IFO 234-38 7TH AVE
MANHATTAN, NY

NY Spills **S106004343**
N/A

Click here for full text details

NY Spills
Spill Number/Closed Date 0202505 / 2004-09-22
Site ID 274684
Spill Date 2002-06-07

N761
West
< 1/8
0.014 mi.
75 ft.

Relative:
Lower

LOT 45,TAXBLOCK 773
234 7 AVENUE
MANHATTAN, NY

NY E DESIGNATION **S108077352**
N/A

Click here for full text details

N762
West
< 1/8
0.014 mi.
75 ft.

Relative:
Lower

CON EDISON
234 7TH AVE FRONT OF
NEW YORK, NY 10011

NY MANIFEST **S117058841**
N/A

Click here for full text details

NY MANIFEST
EPA ID NYP004509782

N763
West
< 1/8
0.014 mi.
75 ft.

Relative:
Lower

232 7TH AVENUE
232 7TH AVENUE
MANHATTAN, NY

NY NYC OER **S129932203**
N/A

Click here for full text details

N764
West
< 1/8
0.014 mi.
75 ft.

Relative:
Lower

LOT 44,TAXBLOCK 773
232 7 AVENUE
MANHATTAN, NY

NY E DESIGNATION **S108077351**
NY NYC LAND USE **N/A**

Click here for full text details

N765
West
< 1/8
0.014 mi.
75 ft.

Relative:
Lower

LOT 46,TAXBLOCK 773
236 7 AVENUE
MANHATTAN, NY

NY E DESIGNATION **S108077353**
N/A

Click here for full text details

S766
NNW
< 1/8
0.014 mi.
75 ft.

Relative:
Lower

CON EDISON
385-387 8TH AVE & 29TH ST N OF
NEW YORK, NY 10001

NY MANIFEST **S117060129**
N/A

Click here for full text details

NY MANIFEST
EPA ID NYP004523395

S767
NNW
< 1/8
0.014 mi.
75 ft.

Relative:
Lower

CON EDISON
385-387 8TH AVE & 29TH ST E OF
NEW YORK, NY 10001

NY MANIFEST **S117060289**
N/A

Click here for full text details

NY MANIFEST
EPA ID NYP004525051

S768
NNW
< 1/8
0.014 mi.
76 ft.

Relative:
Lower

CON EDISON
395 8TH AVE
NEW YORK, NY 10001

NY MANIFEST **S118088506**
N/A

Click here for full text details

NY MANIFEST
EPA ID NYP004760732

S769
NNW
< 1/8
0.014 mi.
76 ft.

Relative:
Lower

CON EDISON
395 8TH AVE
NEW YORK, NY 10001

NJ MANIFEST **S120669841**
N/A

Click here for full text details

NJ MANIFEST
EPA Id NYP004760732

S770
NNW
< 1/8
0.014 mi.
76 ft.

Relative:
Lower

CON EDISON
395 8TH AVE
NEW YORK, NY 10001

Click here for full text details

RCRA NonGen / NLR
EPA Id NYP004760732

Database(s): RCRA NonGen / NLR
EDR ID Number: 1019901332
EPA ID Number: NYP004760732

B771
NE
< 1/8
0.015 mi.
79 ft.

Relative:
Higher

TINA AND JAY LTD*
842 AVE OF THE AMERICAS
NEW YORK, NY 10001

Click here for full text details

Database(s): EDR Hist Cleaner
EDR ID Number: 1020105168
EPA ID Number: N/A

I772
NW
< 1/8
0.015 mi.
79 ft.

Relative:
Lower

NUGENT ORGANIZATION

NEW YORK, NY

Click here for full text details

Database(s): PFAS ECHO
EDR ID Number: 1027398501
EPA ID Number: N/A

V773
NNE
< 1/8
0.015 mi.
80 ft.

Relative:
Higher

CON EDISON - VAULT BC5036
165 W 31ST ST
NEW YORK, NY 10001

Click here for full text details

NY MANIFEST
EPA ID NYP005128463

Database(s): NY MANIFEST
EDR ID Number: S121968551
EPA ID Number: N/A

V774
NNE
< 1/8
0.015 mi.
80 ft.

Relative:
Higher

CON EDISON - VAULT BC5036
165 W 31ST ST
NEW YORK, NY 10001

Click here for full text details

RCRA-LQG
EPA Id NYP005128463

Database(s): RCRA-LQG
EDR ID Number: 1024891621
EPA ID Number: NYP005128463

U775
North
< 1/8
0.015 mi.
80 ft.

Relative:
Higher

LOT 26,TAXBLOCK 780
209 WEST 30 STREET
MANHATTAN, NY

NY E DESIGNATION
NY NYC LAND USE

S114559850
N/A

Click here for full text details

U776
North
< 1/8
0.015 mi.
81 ft.

Relative:
Lower

ADWAR CASTING CO LTD
243 W 30TH ST
NEW YORK, NY 10001

RCRA NonGen / NLR

1004755529
NY0000063164

Click here for full text details

RCRA NonGen / NLR
EPA Id NY0000063164

U777
North
< 1/8
0.015 mi.
81 ft.

Relative:
Lower

243 WEST 30TH REALTY LLC
243 WEST 30TH ST
NEW YORK, NY 10001

NY AST

U003074327
N/A

Click here for full text details

NY AST
Facility Id 2-085189

U778
North
< 1/8
0.015 mi.
81 ft.

Relative:
Lower

LOT 15,TAXBLOCK 780
243 WEST 30 STREET
MANHATTAN, NY

NY E DESIGNATION
NY NYC LAND USE

S114559777
N/A

Click here for full text details

S779
North
< 1/8
0.015 mi.
81 ft.

Relative:
Lower

CON EDISON
257 W 30 ST
NEW YORK, NY 10001

NY MANIFEST

S117313904
N/A

Click here for full text details

NY MANIFEST
EPA ID NYP004608907

U780
North
< 1/8
0.015 mi.
81 ft.

Relative:
Lower

LOT 17,TAXBLOCK 780
239 WEST 30 STREET
MANHATTAN, NY

NY E DESIGNATION
NY NYC LAND USE

S114559784
N/A

Click here for full text details

S781
North
< 1/8
0.015 mi.
81 ft.

Relative:
Lower

251 WEST 30TH-JUSTIN TOWER LTD
251 WEST 30TH STREET
NEW YORK, NY 10001

NY AST

A100178260
N/A

Click here for full text details

NY AST
Facility Id 2-606032

S782
North
< 1/8
0.015 mi.
81 ft.

Relative:
Lower

WEST 25130 REALTY ASSOC
251 W 30TH ST
NEW YORK, NY 10001

RCRA NonGen / NLR

1000390824
NYD980533459

Click here for full text details

RCRA NonGen / NLR
EPA Id NYD980533459

S783
North
< 1/8
0.015 mi.
81 ft.

Relative:
Lower

COMMODITY LABS INC
251 W 30TH
NEW YORK, NY 10001

RCRA NonGen / NLR

1000301022
NYD075218123

Click here for full text details

RCRA NonGen / NLR
EPA Id NYD075218123

S784
North
< 1/8
0.015 mi.
81 ft.

Relative:
Lower

HENRY LANDIS INC
251 W 30TH ST
NEW YORK, NY 10001

RCRA NonGen / NLR

1000372396
NYD001546803

Click here for full text details

RCRA NonGen / NLR
EPA Id NYD001546803

S785
North
< 1/8
0.015 mi.
81 ft.

Relative:
Lower

PEOPLES WATCH REPAIR CO
259 W 30TH ST
NEW YORK, NY 10001

RCRA NonGen / NLR **1000348107**
NYD011555109

Click here for full text details

RCRA NonGen / NLR
EPA Id NYD011555109

S786
North
< 1/8
0.015 mi.
81 ft.

Relative:
Lower

BENKAY JEWELRY CO
259 W 30TH ST
NEW YORK, NY 10001

RCRA NonGen / NLR **1000268075**
NY MANIFEST **NYD001313097**

Click here for full text details

RCRA NonGen / NLR
EPA Id NYD001313097

NY MANIFEST
EPA ID NYD001313097

S787
North
< 1/8
0.015 mi.
81 ft.

Relative:
Lower

ON THE CONCRETE
259 WEST 30TH STREET
MANHATTAN, NY

NY Spills **S119028970**
N/A

Click here for full text details

NY Spills
Spill Number/Closed Date 1609000 / 2017-01-19
Site ID 537756
Spill Date 2016-12-23

S788
North
< 1/8
0.015 mi.
81 ft.

Relative:
Lower

W & W JEWELERS INC
259 W 30TH ST STE 501
NEW YORK, NY 10001

RCRA NonGen / NLR **1000554759**
NY MANIFEST **NYD986972370**
RI MANIFEST

Click here for full text details

RCRA NonGen / NLR
EPA Id NYD986972370

NY MANIFEST
EPA ID NYD986972370

RI MANIFEST
EPA Id NYD986972370
Manifest Document Number RIC0034495

S789
North
< 1/8
0.015 mi.
81 ft.

Relative:
Lower

259 WEST 30TH ST
259 WEST 30TH ST
NEW YORK, NY 10001

Click here for full text details

NY AST
Facility Id 2-155314

NY AST **U004076450**
N/A

S790
North
< 1/8
0.015 mi.
81 ft.

Relative:
Lower

A ALLAND INC
259 W 30TH ST 7TH FLOOR
NEW YORK, NY 10001

Click here for full text details

RCRA NonGen / NLR
EPA Id NYR000064550

RCRA NonGen / NLR **1001233278**
NYR000064550

S791
North
< 1/8
0.015 mi.
81 ft.

Relative:
Lower

259 WEST 30TH STREET
259 WEST 30TH STREET
MANHATTAN, NY

Click here for full text details

NY Spills
Spill Number/Closed Date 9511762 / 1997-10-03
Site ID 201411
Spill Date 1995-12-18

NY Spills **U000396844**
N/A

S792
North
< 1/8
0.015 mi.
81 ft.

Relative:
Lower

ZIK REALTY CORP.
404 8TH AVENUE
NEW YORK, NY 10001

Click here for full text details

UST FINDER **1028600570**
N/A

S793
North
< 1/8
0.015 mi.
81 ft.

Relative:
Lower

ZIK REALTY CORP.
404 8TH AVENUE
NEW YORK, NY 10001

Click here for full text details

NY UST **U000406751**
N/A

U794
North
< 1/8
0.015 mi.
81 ft.

Relative:
Higher

LOT 19,TAXBLOCK 780
225 WEST 30 STREET
MANHATTAN, NY

NY E DESIGNATION **S114559790**
NY NYC LAND USE **N/A**

Click here for full text details

S795
North
< 1/8
0.015 mi.
81 ft.

Relative:
Lower

CON EDISON
263-261 W 30 ST E/O 8 AVE
NEW YORK, NY 10001

NY MANIFEST **S117737098**
N/A

Click here for full text details

NY MANIFEST
EPA ID NYP004607461

AD796
North
< 1/8
0.015 mi.
81 ft.

Relative:
Lower

247 WEST 30TH STREET. ASSOCIATES, LLC
247 WEST 30TH STREET
NEW YORK, NY 10001

NY AST **U003386194**
N/A

Click here for full text details

NY AST
Facility Id 2-099201

AD797
North
< 1/8
0.015 mi.
81 ft.

Relative:
Lower

TITANIUM CONSTRUCTION
247 WEST 30TH STREET 11TH FL
NEW YORK, NY 10001

E MANIFEST **1027873621**
N/A

Click here for full text details

X798
NNE
< 1/8
0.016 mi.
82 ft.

Relative:
Higher

CON EDISON SERVICE BOX: 3824
147 W 31ST ST FRONT OF
NEW YORK, NY 10011

RCRA NonGen / NLR **1016963034**
NY MANIFEST **NYP004360707**

Click here for full text details

RCRA NonGen / NLR
EPA Id NYP004360707

NY MANIFEST
EPA ID NYP004360707

X799
NNE
< 1/8
0.016 mi.
82 ft.

Relative:
Higher

CON EDISON
145 W 31ST ST
NEW YORK, NY 10001

Click here for full text details

PA MANIFEST
Generator EPA Id NYP004717898

PA MANIFEST **S118889107**
N/A

X800
NNE
< 1/8
0.016 mi.
82 ft.

Relative:
Higher

CON EDISON - VAULT 2451
145 W 31ST ST
NEW YORK, NY 10001

Click here for full text details

RCRA-LQG
EPA Id NYP004784054

RCRA-LQG **1019903316**
NYP004784054

X801
NNE
< 1/8
0.016 mi.
82 ft.

Relative:
Higher

VAULT #8119
145 WEST 31ST ST
MANHATTAN, NY

Click here for full text details

NY Spills
Spill Number/Closed Date 0300758 / 2004-02-10
Site ID 309353
Spill Date 2003-04-22

NY Spills **S106013359**
N/A

X802
NNE
< 1/8
0.016 mi.
82 ft.

Relative:
Higher

CON EDISON - VS 8119
145 WEST 31ST STREET
NEW YORK, NY 10001

Click here for full text details

RCRA NonGen / NLR
EPA Id NYP004110276

NY MANIFEST
EPA ID NYP004110276

RCRA NonGen / NLR **1008195610**
NY MANIFEST **NYP004110276**

X803
NNE
< 1/8
0.016 mi.
82 ft.

Relative:
Higher

CON EDISON
145 W 31 ST
NEW YORK, NY 10001

Click here for full text details

NY MANIFEST
EPA ID NYP004717898

NY MANIFEST **S117738715**
N/A

X804
NNE
< 1/8
0.016 mi.
82 ft.

Relative:
Higher

CON EDISON - MANHOLE 5835
145 W 31ST ST
NEW YORK, NY 10001

Click here for full text details

RCRA-LQG
EPA Id NYP004175386

Database(s): RCRA-LQG
EDR ID Number: 1024890418
EPA ID Number: NYP004175386

X805
NNE
< 1/8
0.016 mi.
82 ft.

Relative:
Higher

CON EDISON
145 W 31ST ST
NEW YORK, NY 10001

Click here for full text details

NY MANIFEST
EPA ID NYP004175386
EPA ID NYP004784054

Database(s): NY MANIFEST
EDR ID Number: S121967024
EPA ID Number: N/A

X806
NNE
< 1/8
0.016 mi.
82 ft.

Relative:
Higher

CON EDISON - VAULT 2451
145 W 31ST ST
NEW YORK, NY 10001

Click here for full text details

NJ MANIFEST
EPA Id NYP004784054

Database(s): NJ MANIFEST
EDR ID Number: S120671905
EPA ID Number: N/A

C807
North
< 1/8
0.016 mi.
83 ft.

Relative:
Higher

CON EDISON
201 W 27TH ST
NEW YORK, NY 10001

Click here for full text details

RCRA NonGen / NLR
EPA Id NYP004846331

Database(s): RCRA NonGen / NLR
EDR ID Number: 1019908477
EPA ID Number: NYP004846331

C808
North
< 1/8
0.016 mi.
83 ft.

Relative:
Higher

CON EDISON
201 W 27TH ST VAULT8599
NEW YORK, NY 10001

Click here for full text details

RCRA NonGen / NLR
EPA Id NYP004846281

Database(s): RCRA NonGen / NLR
EDR ID Number: 1019908472
EPA ID Number: NYP004846281

C809
North
< 1/8
0.016 mi.
83 ft.

Relative:
Higher

CON EDISON
201 W 27TH ST
NEW YORK, NY 10001

Click here for full text details

NJ MANIFEST
EPA Id NYP004846315

Database(s): **NJ MANIFEST**
EDR ID Number: **S120677391**
EPA ID Number: **N/A**

C810
North
< 1/8
0.016 mi.
83 ft.

Relative:
Higher

CON ED
201 W 27TH ST VAULT8614
NEW YORK, NY 10001

Click here for full text details

NY MANIFEST
EPA ID NYP004846273

Database(s): **NY MANIFEST**
EDR ID Number: **S119078111**
EPA ID Number: **N/A**

C811
North
< 1/8
0.016 mi.
83 ft.

Relative:
Higher

CON ED
201 W 27TH ST
NEW YORK, NY 10001

Click here for full text details

NY MANIFEST
EPA ID NYP004846315

Database(s): **NY MANIFEST**
EDR ID Number: **S118463084**
EPA ID Number: **N/A**

C812
North
< 1/8
0.016 mi.
83 ft.

Relative:
Higher

CON EDISON
201 W 27TH ST VAULT8614
NEW YORK, NY 10001

Click here for full text details

NJ MANIFEST
EPA Id NYP004846273

Database(s): **NJ MANIFEST**
EDR ID Number: **S120677387**
EPA ID Number: **N/A**

C813
North
< 1/8
0.016 mi.
83 ft.

Relative:
Higher

CON EDISON
201 W 27TH ST
NEW YORK, NY 10001

Click here for full text details

RCRA NonGen / NLR
EPA Id NYP004846273

FINDS
Registry ID: 110069672884

ECHO

Database(s): **RCRA NonGen / NLR**, **FINDS**, **ECHO**
EDR ID Number: **1019908471**
EPA ID Number: **NYP004846273**

CON EDISON (Continued) **1019908471**

Registry ID 110069672884

C814
North
< 1/8
0.016 mi.
83 ft.

Relative:
Higher

CON EDISON **NJ MANIFEST** **S120677388**
201 W 27TH ST VAULT8599 **N/A**
NEW YORK, NY 10001

Click here for full text details

NJ MANIFEST
EPA Id NYP004846281

C815
North
< 1/8
0.016 mi.
83 ft.

Relative:
Higher

CON ED **NY MANIFEST** **S119078112**
201 W 27TH ST VAULT8599 **N/A**
NEW YORK, NY 10001

Click here for full text details

NY MANIFEST
EPA ID NYP004846281

C816
North
< 1/8
0.016 mi.
83 ft.

Relative:
Higher

CON EDISON **RCRA NonGen / NLR** **1019908475**
201 W 27TH ST **NYP004846315**
NEW YORK, NY 10001

Click here for full text details

RCRA NonGen / NLR
EPA Id NYP004846315

C817
North
< 1/8
0.016 mi.
83 ft.

Relative:
Higher

CON ED **NY MANIFEST** **S118463086**
201 W 27TH ST **N/A**
NEW YORK, NY 10001

Click here for full text details

NY MANIFEST
EPA ID NYP004846331

C818
North
< 1/8
0.016 mi.
83 ft.

Relative:
Higher

CON EDISON **NJ MANIFEST** **S120677393**
201 W 27TH ST **N/A**
NEW YORK, NY 10001

Click here for full text details

NJ MANIFEST
EPA Id NYP004846331

X819
NNE
< 1/8
0.016 mi.
83 ft.

Relative:
Higher

CON EDISON - MANHOLE 59420
131 W 31ST
NEW YORK, NY 10001

Click here for full text details

NJ MANIFEST
EPA Id NYP004753141

NJ MANIFEST **S120669180**
N/A

X820
NNE
< 1/8
0.016 mi.
83 ft.

Relative:
Higher

CON EDISON - MANHOLE 59420
131 W 31ST ST
NEW YORK, NY 10001

Click here for full text details

RCRA-LQG
EPA Id NYP004753141

RCRA-LQG **1018280433**
NYP004753141

X821
NNE
< 1/8
0.016 mi.
83 ft.

Relative:
Higher

CON EDISON
131 W 31ST ST
NEW YORK, NY 10001

Click here for full text details

NY MANIFEST
EPA ID NYP004753141

NY MANIFEST **S117742054**
N/A

X822
NE
< 1/8
0.016 mi.
83 ft.

Relative:
Higher

THE EPIC
125 WEST 31ST STREET
NEW YORK, NY 10001

Click here for full text details

NY AST
Facility Id 2-610476

NY AST **A100300842**
N/A

V823
NNE
< 1/8
0.016 mi.
86 ft.

Relative:
Higher

370 7TH AVENUE ASSOCIATES LLC
370 7TH AVE
NEW YORK, NY 10001

Click here for full text details

NY AST
Facility Id 2-600297

RCRA NonGen / NLR
EPA Id NYR000098970

US AIRS

NY AST **1004762639**
RCRA NonGen / NLR **NYR000098970**
US AIRS
NY MANIFEST

370 7TH AVENUE ASSOCIATES LLC (Continued) **1004762639**

EPA plant ID: 110001608760

NY MANIFEST
EPA ID NYR000098970

AE824
NE
< 1/8
0.016 mi.
86 ft.

Relative:
Higher

INTERTEK TESTING SERVICES
101 W 31ST ST 15TH FLOOR
NEW YORK, NY 10001

RCRA NonGen / NLR
FINDS
ECHO

1004761604
NYR000088542

Click here for full text details

RCRA NonGen / NLR
EPA Id NYR000088542

FINDS
Registry ID: 110004563687

ECHO
Registry ID 110004563687

AE825
NE
< 1/8
0.016 mi.
86 ft.

Relative:
Higher

875 AVENUE OF AMERICAS
101 WEST 31ST STREET
NEW YORK, NY 10001

NY AST

U000393810
N/A

Click here for full text details

NY AST
Facility Id 2-045187

AE826
NE
< 1/8
0.016 mi.
86 ft.

Relative:
Higher

875 AVENUE OF AMERICAS
101 WEST 31ST STREET
NEW YORK, NY 10001

NY UST

U004076090
N/A

Click here for full text details

AE827
NE
< 1/8
0.016 mi.
86 ft.

Relative:
Higher

BETTER FABRICS TESTING BUREAU
101 W 31ST ST
NEW YORK, NY 10001

RCRA NonGen / NLR
FINDS
ECHO
NY MANIFEST

1000400675
NYD046163630

Click here for full text details

RCRA NonGen / NLR
EPA Id NYD046163630

FINDS

BETTER FABRICS TESTING BUREAU (Continued) **1000400675**

Registry ID: 110060247503
Registry ID: 110004356296

ECHO
Registry ID 110004356296

NY MANIFEST
EPA ID NYD046163630
EPA ID NYP004807822
EPA ID NYP005234232

AF828
South
< 1/8
0.016 mi.
87 ft.

Relative:
Higher

116 WEST 23RD STREET **NY AST** **A100506563**
116 WEST 23RD STREET **N/A**
NEW YORK, NY 10011

Click here for full text details

NY AST
Facility Id 2-606013

N829
WNW
< 1/8
0.016 mi.
87 ft.

Relative:
Lower

FEDERAL BUILDING THE **SEMS-ARCHIVE** **1015735567**
252 7TH AVE **RCRA NonGen / NLR** **NY2470000157**
NEW YORK, NY 10001

Click here for full text details

SEMS-ARCHIVE
Site ID 0203218
EPA Id NY2470000157

RCRA NonGen / NLR
EPA Id NY2470000157

N830
WNW
< 1/8
0.016 mi.
87 ft.

Relative:
Lower

252 SEVENTH LLC **NY MANIFEST** **1009225423**
252 SEVENTH AVE **N/A**
NEW YORK, NY 10001

Click here for full text details

NY MANIFEST
EPA ID NY2470000157
EPA ID NY2474000015

N831
WNW
< 1/8
0.016 mi.
87 ft.

Relative:
Lower

FEDERAL BUILDING SITE
252 7TH AVE
NEW YORK, NY 10001

Click here for full text details

NY HSWDS **S108146443**
N/A

N832
WNW
< 1/8
0.016 mi.
87 ft.

Relative:
Lower

LOT 7501,TAXBLOCK 774
252 7 AVENUE
MANHATTAN, NY

Click here for full text details

NY E DESIGNATION **S111073058**
NY NYC LAND USE **N/A**

O833
West
< 1/8
0.017 mi.
91 ft.

Relative:
Lower

LOT 43,TAXBLOCK 773
230 7 AVENUE
MANHATTAN, NY

Click here for full text details

NY E DESIGNATION **S108077350**
NY NYC LAND USE **N/A**

O834
West
< 1/8
0.017 mi.
91 ft.

Relative:
Lower

CON EDISON
230 7TH AVE
NEW YORK, NY 10011

Click here for full text details

NY MANIFEST
EPA ID NYP004858108

NY MANIFEST **S121967397**
N/A

O835
West
< 1/8
0.017 mi.
91 ft.

Relative:
Lower

LOT 41,TAXBLOCK 773
226 7 AVENUE
MANHATTAN, NY

Click here for full text details

NY E DESIGNATION **S108077348**
NY NYC LAND USE **N/A**

O836
West
< 1/8
0.017 mi.
91 ft.

Relative:
Lower

CON EDISON
224-226 7TH AVE & 23RD ST
NEW YORK, NY 10011

Click here for full text details

NY MANIFEST
EPA ID NYP004510061

NY MANIFEST **S117058869**
N/A

O837
West
< 1/8
0.017 mi.
91 ft.

Relative:
Lower

LOT 40,TAXBLOCK 773
224 7 AVENUE
MANHATTAN, NY

Click here for full text details

NY E DESIGNATION **S108077347**
NY NYC LAND USE **N/A**

O838
West
< 1/8
0.017 mi.
91 ft.

Relative:
Lower

LOT 42,TAXBLOCK 773
228 7 AVENUE
MANHATTAN, NY

Click here for full text details

NY E DESIGNATION **S108077349**
NY NYC LAND USE **N/A**

O839
West
< 1/8
0.017 mi.
91 ft.

Relative:
Lower

CON EDISON
228-230 7TH AVE & 23RD ST
NEW YORK, NY 10011

Click here for full text details

NY MANIFEST **S117058868**
N/A

NY MANIFEST
EPA ID NYP004510053

S840
NNW
< 1/8
0.017 mi.
92 ft.

Relative:
Lower

ES CLEANERS
387 EIGHTH AV
NEW YORK CITY, NY 10001

Click here for full text details

EDR Hist Cleaner **1018495185**
N/A

AF841
SSE
< 1/8
0.018 mi.
93 ft.

Relative:
Higher

CON EDISON
719 6TH AVE & 23RD ST N OF
NEW YORK, NY 10010

Click here for full text details

NY MANIFEST **S117058711**
N/A

NY MANIFEST
EPA ID NYP004508446

AF842
SSE
< 1/8
0.018 mi.
93 ft.

Relative:
Higher

CON EDISON SERVICE BOX: 46500
721-723 6TH AVE & 23RD ST N OF
NEW YORK, NY 10010

RCRA NonGen / NLR **1017773065**
NYP004508438

Click here for full text details

RCRA NonGen / NLR
EPA Id NYP004508438

AC843
ENE
< 1/8
0.018 mi.
95 ft.

Relative:
Higher

LOT 1,TAXBLOCK 829
796 AVENUE OF THE AMER
MANHATTAN, NY

NY E DESIGNATION **S117675794**
NY NYC LAND USE **N/A**

Click here for full text details

O844
WSW
< 1/8
0.019 mi.
98 ft.

Relative:
Lower

LOT 7502,TAXBLOCK 798
170 WEST 23 STREET
MANHATTAN, NY 10011

NY E DESIGNATION **S111073085**
N/A

Click here for full text details

AC845
ENE
< 1/8
0.019 mi.
98 ft.

Relative:
Higher

776 AVENUE OF THE AMER
MANHATTAN, NY 10001

NY E DESIGNATION **S117675793**
NY NYC LAND USE **N/A**

Click here for full text details

X846
NNE
< 1/8
0.019 mi.
98 ft.

Relative:
Higher

CON EDISON
143-139 W 31ST ST & 7TH AVE N
NEW YORK, NY 10001

NY MANIFEST **S117059987**
N/A

Click here for full text details

NY MANIFEST
EPA ID NYP004521928

R847
SW
< 1/8
0.019 mi.
100 ft.

Relative:
Lower

148 W 23RD ST
148 W 23RD ST
NEW YORK, NY 10011

Click here for full text details

NY UST **U004077154**
N/A

R848
SW
< 1/8
0.019 mi.
100 ft.

Relative:
Lower

148 W 23RD ST
148 W 23RD ST
NY, NY 10011

Click here for full text details

UST FINDER **1028567822**
N/A

R849
SW
< 1/8
0.019 mi.
100 ft.

Relative:
Lower

148 W 23RD ST
148 W 23RD ST
NEW YORK, NY 10011

Click here for full text details

NY AST
Facility Id 2-282588

NY AST **U003074516**
N/A

R850
SW
< 1/8
0.019 mi.
100 ft.

Relative:
Lower

CAPPIELLO KING ASSOCIATES INC
148 W 23RD ST STE 1B
NEW YORK, NY 10011

Click here for full text details

RCRA NonGen / NLR
EPA Id NY0000450932

FINDS
Registry ID: 110004317463

ECHO
Registry ID 110004317463

NY MANIFEST
EPA ID NY0000450932

RCRA NonGen / NLR **1004755818**
FINDS **NY0000450932**
ECHO
NY MANIFEST

X851
NE
< 1/8
0.019 mi.
100 ft.

Relative:
Higher

VAULT # 8186 | **NY Spills** | **S106125586**
119 WEST 31ST STREET | **N/A**
MANHATTAN, NY

Click here for full text details

NY Spills
Spill Number/Closed Date 0312069 / 2004-09-28
Spill Number/Closed Date 0412232 / 2005-06-08
Site ID 280168
Site ID 337642
Spill Date 2004-01-28
Spill Date 2005-02-16

R852
SSW
< 1/8
0.019 mi.
100 ft.

Relative:
Lower

GREENHORN DEVELOPMENT LLC | **NY AST** | **A100429477**
142-146 WEST 23RD STREET | **N/A**
NEW YORK, NY 10011

Click here for full text details

NY AST
Facility Id 2-612620

R853
SSW
< 1/8
0.019 mi.
101 ft.

Relative:
Lower

WALGREENS #14293 | **RCRA-VSQG** | **1016451817**
140 W 23RD ST | **FINDS** | **NYR000204107**
NEW YORK, NY 10011 | **ECHO**

Click here for full text details

RCRA-VSQG
EPA Id NYR000204107

FINDS
Registry ID: 110056378879

ECHO
Registry ID 110056378879

R854
SSW
< 1/8
0.019 mi.
101 ft.

Relative:
Lower

136/140 W 23RD STREET | **NY AST** | **A100194145**
136/140 WEST 23RD STREET | **N/A**
NEW YORK, NY 10011

Click here for full text details

NY AST
Facility Id 2-607103

AE855
NE
< 1/8
0.019 mi.
101 ft.

Relative:
Higher

VACANT PARKING LOT
109-111 W. 31ST. ST.
MANHATTAN, NY

NY Spills **S106868064**
N/A

Click here for full text details

NY Spills
Spill Number/Closed Date 0500527 / 2008-07-29
Site ID 343519
Spill Date 2005-04-06

R856
South
< 1/8
0.019 mi.
101 ft.

Relative:
Lower

BASEMENT SPILL
130 WEST 23RD ST
MANHATTAN, NY

NY Spills **S106722305**
N/A

Click here for full text details

NY Spills
Spill Number/Closed Date 0408042 / 2004-12-15
Site ID 332659
Spill Date 2004-10-20

R857
South
< 1/8
0.020 mi.
103 ft.

Relative:
Higher

SITE
124 WEST 23RD ST
NEW YORK, NY

NY Spills **S110752038**
N/A

Click here for full text details

NY Spills
Spill Number/Closed Date 1011256 / 2011-03-28
Site ID 444898
Spill Date 2011-02-09

R858
South
< 1/8
0.020 mi.
103 ft.

Relative:
Higher

124 WEST 23RD STREET
124 WEST 23RD STREET
NEW YORK, NY 10011

NY AST **A100183106**
N/A

Click here for full text details

NY AST
Facility Id 2-606475

Q859
SE
< 1/8
0.020 mi.
103 ft.

Relative:
Higher

LOT 82,TAXBLOCK 825
732 AVENUE OF THE AMER
MANHATTAN, NY

NY E DESIGNATION **S117676613**
NY NYC LAND USE **N/A**

Click here for full text details

Q860
ESE
< 1/8
0.020 mi.
108 ft.

Relative:
Higher

LOT 1,TAXBLOCK 826
736 AVENUE OF THE AMER
MANHATTAN, NY

Click here for full text details

NY E DESIGNATION
NY NYC LAND USE

S117675791
N/A

N861
West
< 1/8
0.022 mi.
117 ft.

Relative:
Lower

LOT 7501,TAXBLOCK 773
200 WEST 24 STREET
MANHATTAN, NY

Click here for full text details

NY E DESIGNATION
NY NYC LAND USE

S111073057
N/A

N862
West
< 1/8
0.022 mi.
117 ft.

Relative:
Lower

238-240 7TH AVENUE CORP.
200 WEST 24TH STREET
NEW YORK, NY 10011

Click here for full text details

NY AST
Facility Id 2-605787

NY AST

U004045262
N/A

C863
North
< 1/8
0.023 mi.
122 ft.

Relative:
Lower

CON EDISON
207 W 27TH ST VAULT8955
NEW YORK, NY 10001

Click here for full text details

NJ MANIFEST
EPA Id NYP004846646

NJ MANIFEST

S120677424
N/A

C864
North
< 1/8
0.023 mi.
122 ft.

Relative:
Lower

CON EDISON
207 W 27TH ST VAULT8955
NEW YORK, NY 10001

Click here for full text details

RCRA NonGen / NLR
EPA Id NYP004846646

RCRA NonGen / NLR

1019908504
NYP004846646

C865
North
< 1/8
0.023 mi.
122 ft.

Relative:
Lower

CON ED
207 W 27TH ST VAULT4557
NEW YORK, NY 10001

Click here for full text details

NY MANIFEST
EPA ID NYP004846661

NY MANIFEST | **S119078133**
N/A

C866
North
< 1/8
0.023 mi.
122 ft.

Relative:
Lower

CON ED
207 W 27TH ST VAULT19
NEW YORK, NY 10001

Click here for full text details

NY MANIFEST
EPA ID NYP004846695

NY MANIFEST | **S119078136**
N/A

C867
North
< 1/8
0.023 mi.
122 ft.

Relative:
Lower

CON EDISON
207 W 27TH ST VAULT4557
NEW YORK, NY 10001

Click here for full text details

NJ MANIFEST
EPA Id NYP004846661

NJ MANIFEST | **S120677426**
N/A

C868
North
< 1/8
0.023 mi.
122 ft.

Relative:
Lower

CON EDISON
207 W 27TH ST VAULT2781
NEW YORK, NY 10001

Click here for full text details

RCRA NonGen / NLR
EPA Id NYP004846679

RCRA NonGen / NLR | **1019908507**
NYP004846679

C869
North
< 1/8
0.023 mi.
122 ft.

Relative:
Lower

CON ED
207 W 27TH ST VAULT8955
NEW YORK, NY 10001

Click here for full text details

NY MANIFEST
EPA ID NYP004846646

NY MANIFEST | **S119078132**
N/A

C870
North
< 1/8
0.023 mi.
122 ft.

Relative:
Lower

CON EDISON
207 W 27TH ST VAULT4557
NEW YORK, NY 10001

Click here for full text details

RCRA NonGen / NLR
EPA Id NYP004846661

RCRA NonGen / NLR **1019908506**
NYP004846661

C871
North
< 1/8
0.023 mi.
122 ft.

Relative:
Lower

CON EDISON
207 W 27TH ST VAULT19
NEW YORK, NY 10001

Click here for full text details

RCRA NonGen / NLR
EPA Id NYP004846695

RCRA NonGen / NLR **1019908509**
NYP004846695

C872
North
< 1/8
0.023 mi.
122 ft.

Relative:
Lower

VAULT 0019
207 W 27TH ST
MANHATTAN, NY

Click here for full text details

NY Spills
Spill Number/Closed Date 9907133 / 2004-02-03
Site ID 81153
Spill Date 1999-09-15

NY Spills **S104508077**
N/A

C873
North
< 1/8
0.023 mi.
122 ft.

Relative:
Lower

CON EDISON V0019
207 W 27 ST
NEW YORK, NY 10001

Click here for full text details

RCRA NonGen / NLR
EPA Id NYP004043113

NY MANIFEST
EPA ID NYP004043113

RCRA NonGen / NLR **1007207328**
NY MANIFEST **NYP004043113**

C874
North
< 1/8
0.023 mi.
122 ft.

Relative:
Lower

CON ED
207 W 27TH ST VAULT2781
NEW YORK, NY 10001

Click here for full text details

NY MANIFEST
EPA ID NYP004846679

NY MANIFEST **S119078134**
N/A

C875
North
< 1/8
0.023 mi.
122 ft.

Relative:
Lower

CON EDISON
207 W 27TH ST VAULT19
NEW YORK, NY 10001

Click here for full text details

NJ MANIFEST
EPA Id NYP004846695

Database(s): NJ MANIFEST
EDR ID Number: S120677429
EPA ID Number: N/A

C876
North
< 1/8
0.023 mi.
122 ft.

Relative:
Lower

CON EDISON
207 W 27TH ST VAULT2781
NEW YORK, NY 10001

Click here for full text details

NJ MANIFEST
EPA Id NYP004846679

Database(s): NJ MANIFEST
EDR ID Number: S120677427
EPA ID Number: N/A

V877
NNE
< 1/8
0.023 mi.
123 ft.

Relative:
Higher

MENDIK REALTY - 11 PENN PLAZA
11 PENN PLZ - BASEMENT
NEW YORK, NY 10001

Click here for full text details

RCRA NonGen / NLR
EPA Id NY0000878538

FINDS
Registry ID: 110004320235

ECHO
Registry ID 110004320235

Database(s): RCRA NonGen / NLR, FINDS, ECHO
EDR ID Number: 1004755925
EPA ID Number: NY0000878538

O878
West
< 1/8
0.024 mi.
126 ft.

Relative:
Lower

CON EDISON
205 W 23RD ST
NEW YORK, NY 10011

Click here for full text details

NY MANIFEST
EPA ID NYP004858926

Database(s): NY MANIFEST
EDR ID Number: S118463914
EPA ID Number: N/A

O879
WSW
< 1/8
0.024 mi.
127 ft.

Relative:
Lower

VAULT #4457
202 WEST 23RD STREET
NEW YORK, NY

NY Spills **S107408601**
N/A

Click here for full text details

NY Spills
Spill Number/Closed Date 0506645 / 2007-05-03
Site ID 351895
Spill Date 2005-08-29

I880
NW
< 1/8
0.025 mi.
131 ft.

Relative:
Lower

ARADCO LTD.
207 W 25TH ST
NEW YORK, NY 10001

NY UST **U004061915**
N/A

Click here for full text details

I881
NW
< 1/8
0.025 mi.
131 ft.

Relative:
Lower

ARADCO LTD.
207 W 25TH ST
NYC, NY 10011

UST FINDER **1028568918**
N/A

Click here for full text details

I882
NW
< 1/8
0.025 mi.
131 ft.

Relative:
Lower

ARADCO LTD.
207 W 25TH ST
NEW YORK, NY 10001

NY AST **U003074559**
N/A

Click here for full text details

NY AST
Facility Id 2-332046

I883
NW
< 1/8
0.025 mi.
131 ft.

Relative:
Lower

D & B REPRODUCTIONS INC
207 W 25TH ST
NEW YORK, NY 10001

RCRA NonGen / NLR **1000457700**
NY MANIFEST **NYD986929610**

Click here for full text details

RCRA NonGen / NLR
EPA Id NYD986929610

NY MANIFEST
EPA ID NYD986929610

I884
NW
< 1/8
0.025 mi.
131 ft.

Relative:
Lower

DARBERT CORP
207 W 25TH ST
NEW YORK, NY 10001

RCRA-VSQG
FINDS
ECHO
NY MANIFEST

1000404655
NYD986873149

Click here for full text details

RCRA-VSQG
EPA Id NYD986873149

FINDS
Registry ID: 110009477155

ECHO
Registry ID 110009477155

NY MANIFEST
EPA ID NYD986873149

I885
NNW
< 1/8
0.025 mi.
133 ft.

Relative:
Lower

LOT 44,TAXBLOCK 775
200 WEST 26 STREET
MANHATTAN, NY

NY E DESIGNATION
NY NYC LAND USE

S108078561
N/A

Click here for full text details

I886
NNW
< 1/8
0.025 mi.
133 ft.

Relative:
Lower

200-220 WEST 26TH STREET BUILDING
200 W 26TH ST
NEW YORK, NY 10001

NY Spills
NY AIRS

S104510535
N/A

Click here for full text details

NY Spills
Spill Number/Closed Date 9930022 / 2000-04-03
Site ID 241250
Spill Date 2000-03-06

NY AIRS
DEC Id 2620501826

I887
NNW
< 1/8
0.025 mi.
133 ft.

Relative:
Lower

HESS TRUCK
200 WEST 26TH STREET
NEW YORK, NY

NY Spills

S107785601
N/A

Click here for full text details

NY Spills
Spill Number/Closed Date 0612043 / 2007-02-05
Site ID 376816

HESS TRUCK (Continued) **S107785601**

Spill Date 2007-02-01

I888
NNW
< 1/8
0.025 mi.
133 ft.

Relative:
Lower

201 W 26 L.L.C./200-220 WEST 26 L.L.C.
200 WEST 26TH STREET
NEW YORK, NY 10001

NY AST **A100194152**
N/A

Click here for full text details

NY AST
Facility Id 2-607111

I889
NNW
< 1/8
0.025 mi.
133 ft.

Relative:
Lower

GARIB STEVEN
200 W 26TH ST
NEW YORK, NY 10001

RCRA NonGen / NLR **1012186732**
NYR000165944

Click here for full text details

RCRA NonGen / NLR
EPA Id NYR000165944

F890
ENE
< 1/8
0.027 mi.
142 ft.

Relative:
Higher

CON EDISON
FO 56 WEST 29 ST
NEW YORK, NY 10001

NY MANIFEST **S117067608**
N/A

Click here for full text details

NY MANIFEST
EPA ID NYP004607412

O891
West
< 1/8
0.027 mi.
143 ft.

Relative:
Lower

CONSOLIDATED EDISON
208 14 W 23RD ST V6081
NEW YORK, NY 10005

NY MANIFEST **1009243571**
N/A

Click here for full text details

NY MANIFEST
EPA ID NYP004130753

O892
West
< 1/8
0.027 mi.
143 ft.

Relative:
Lower

CONSLIDATED EDISON
V6081-F/O 208 W 23RD ST
NEW YORK, NY

NY MANIFEST **1009243421**
N/A

Click here for full text details

NY MANIFEST
EPA ID NYP004128815

AB893
East
< 1/8
0.028 mi.
148 ft.

Relative:
Higher

VALET NYC
55 W 25TH ST
NEW YORK, NY 10010

Click here for full text details

EDR Hist Cleaner

1018672080
N/A

AB894
East
< 1/8
0.028 mi.
148 ft.

Relative:
Higher

CHELSEA LANDMARK
55 WEST 25TH STREET
NEW YORK, NY 10010

Click here for full text details

NY AST
Facility Id 2-610427

NY AST

U004078740
N/A

AB895
East
< 1/8
0.028 mi.
148 ft.

Relative:
Higher

LOT 1,TAXBLOCK 827
55 WEST 25 STREET
MANHATTAN, NY

Click here for full text details

NY E DESIGNATION
NY NYC LAND USE

S117675792
N/A

O896
WSW
< 1/8
0.029 mi.
154 ft.

Relative:
Lower

LOT 47,TAXBLOCK 772
204 WEST 23 STREET
MANHATTAN, NY

Click here for full text details

NY E DESIGNATION
NY NYC LAND USE

S108077354
N/A

AF897
SSE
< 1/8
0.029 mi.
155 ft.

Relative:
Higher

CON EDISON SERVICE BOX: 46495
706-12 6TH AVE & 22ND ST N OF
NEW YORK, NY 10010

Click here for full text details

RCRA NonGen / NLR
EPA Id NYP004511432

RCRA NonGen / NLR

1017773363
NYP004511432

AF898
SSE
< 1/8
0.029 mi.
155 ft.

Relative:
Higher

CON EDISON
706-12 6TH AVE & 22ND ST N OF
NEW YORK, NY 10010

Click here for full text details

NY MANIFEST
EPA ID NYP004511432

NY MANIFEST **S117059002**
N/A

V899
NNE
< 1/8
0.030 mi.
157 ft.

Relative:
Higher

CON EDISON - VAULT 6004
390 7TH AVE
NEW YORK, NY 10001

Click here for full text details

RCRA-LQG
EPA Id NYP005086675

RCRA-LQG **1024891210**
NYP005086675

V900
NNE
< 1/8
0.030 mi.
157 ft.

Relative:
Higher

CON EDISON - VAULT 6004
390 7TH AVE
NEW YORK, NY 10001

Click here for full text details

NY MANIFEST
EPA ID NYP005086675

NY MANIFEST **S121968130**
N/A

AC901
ENE
< 1/8
0.030 mi.
157 ft.

Relative:
Higher

CON EDISON SERVICE BOX: 5135
52 W 27TH ST FRONT OF
NEW YORK, NY 10001

Click here for full text details

RCRA NonGen / NLR
EPA Id NYP004365011

NY MANIFEST
EPA ID NYP004365011

RCRA NonGen / NLR **1016963502**
NY MANIFEST **NYP004365011**

F902
ENE
< 1/8
0.030 mi.
161 ft.

Relative:
Higher

50 WEST 29TH STREET
50 WEST 29TH STREET
MANHATTAN, NY

Click here for full text details

NY Spills
Spill Number/Closed Date 9307576 / 1993-09-22
Site ID 162609
Spill Date 1993-09-22

NY Spills **S104495536**
N/A

F903
ENE
< 1/8
0.030 mi.
161 ft.

Relative:
Higher

FLOWER TENANTS CORPORATION
50 WEST 29TH STREET
NEW YORK, NY 10001

NY AST **A100183075**
N/A

Click here for full text details

NY AST
Facility Id 2-606435

X904
NE
< 1/8
0.031 mi.
163 ft.

Relative:
Higher

MANHOLE #9247
BLDG 119 WEST 31ST ST
MANHATTAN, NY

NY Spills **S106468636**
N/A

Click here for full text details

NY Spills
Spill Number/Closed Date 0401109 / 2005-07-01
Site ID 320553
Spill Date 2004-05-01

I905
NNW
< 1/8
0.031 mi.
163 ft.

Relative:
Lower

CON EDISON
FO 204 W 26 ST
NEW YORK, NY 10001

NY MANIFEST **S117067613**
N/A

Click here for full text details

NY MANIFEST
EPA ID NYP004607503

F906
ENE
< 1/8
0.031 mi.
164 ft.

Relative:
Higher

LOT 72,TAXBLOCK 829
52 WEST 28 STREET
MANHATTAN, NY 10001

NY E DESIGNATION **S108078335**
NY NYC LAND USE **N/A**

Click here for full text details

B907
NE
< 1/8
0.031 mi.
165 ft.

Relative:
Higher

CON EDISON - GAS MAIN ABANDON~GAS~MAIN
64 W 30 ST
NEW YORK, NY 10011

RCRA-LQG **1012184917**
NY MANIFEST **NYP004154225**
NJ MANIFEST

Click here for full text details

RCRA-LQG
EPA Id NYP004154225

NY MANIFEST
EPA ID NYP004154225

NJ MANIFEST

CON EDISON - GAS MAIN ABANDON~GAS~MAIN (Continued) **1012184917**

EPA Id NYP004154225

AC908 **CONSOLIDATED EDISON** **NY MANIFEST** **1009237617**
ENE **V3793-121 W 27TH ST** **N/A**
< 1/8 **NEW YORK, NY**
0.033 mi.
172 ft.

Relative: Higher

Click here for full text details

NY MANIFEST
EPA ID NYP004029252

AC909 **CON EDISON** **NY MANIFEST** **S117736406**
ENE **113 W 27TH ST & 7TH AVE** **N/A**
< 1/8 **NEW YORK, NY 10001**
0.033 mi.
172 ft.

Relative: Higher

Click here for full text details

NY MANIFEST
EPA ID NYP004507125

O910 **NYC PUBLIC LIBRARY - MUHLENBERG BRANCH** **RCRA NonGen / NLR** **1004761189**
West **209 W 23RD ST** **FINDS** **NYR000079244**
< 1/8 **NEW YORK, NY 10018** **ECHO**
0.033 mi. **NY MANIFEST**
176 ft.

Relative: Lower

Click here for full text details

RCRA NonGen / NLR
EPA Id NYR000079244

FINDS
Registry ID: 110009487616

ECHO
Registry ID 110009487616

NY MANIFEST
EPA ID NYR000079244

O911 **MUHLENBERG BRANCH LIBRARY** **NY AST** **U004047659**
West **209 WEST 23RD STREET** **N/A**
< 1/8 **NEW YORK, NY 10011**
0.033 mi.
176 ft.

Relative: Lower

Click here for full text details

NY AST
Facility Id 2-603921

O912
West
< 1/8
0.033 mi.
176 ft.

Relative:
Lower

CON EDISON
209-207 W 23RD ST & 8TH AVE
NEW YORK, NY 10011

NY MANIFEST **S117058872**
N/A

Click here for full text details

NY MANIFEST
EPA ID NYP004510087

O913
West
< 1/8
0.033 mi.
176 ft.

Relative:
Lower

LOT 38,TAXBLOCK 773
209 WEST 23 STREET
MANHATTAN, NY

NY E DESIGNATION **S108077346**
NY NYC LAND USE **N/A**

Click here for full text details

AC914
ENE
< 1/8
0.034 mi.
178 ft.

Relative:
Higher

LOT 75,TAXBLOCK 828
50 WEST 27 STREET
MANHATTAN, NY

NY E DESIGNATION **S108078339**
NY NYC LAND USE **N/A**

Click here for full text details

AG915
NW
< 1/8
0.034 mi.
178 ft.

Relative:
Lower

VAULT 5751
200 WEST 25TH ST
MANHATTAN, NY

NY Spills **S104507070**
N/A

Click here for full text details

NY Spills
Spill Number/Closed Date 9900626 / 2004-01-29
Site ID 280477
Spill Date 1999-04-16

AG916
NW
< 1/8
0.034 mi.
178 ft.

Relative:
Lower

CON ED - V 1321
200 W 25 ST
NEW YORK, NY 10001

RCRA NonGen / NLR **1007206228**
NY MANIFEST **NYP004006086**

Click here for full text details

RCRA NonGen / NLR
EPA Id NYP004006086

NY MANIFEST
EPA ID NYP004006086

AG917
NW
< 1/8
0.034 mi.
178 ft.

Relative:
Lower

CON EDISON
200 W 25TH ST
NEW YORK, NY 10010

RCRA NonGen / NLR
FINDS
ECHO

1018278260
NYP004730222

Click here for full text details

RCRA NonGen / NLR
EPA Id NYP004730222

FINDS
Registry ID: 110067702409

ECHO
Registry ID 110067702409

AG918
NW
< 1/8
0.034 mi.
178 ft.

Relative:
Lower

CON EDISON
200 W 25TH ST
NEW YORK, NY 10010

NJ MANIFEST

S120667145
N/A

Click here for full text details

NJ MANIFEST
EPA Id NYP004730222

AG919
NW
< 1/8
0.034 mi.
178 ft.

Relative:
Lower

CON EDISON
200 W 25TH ST
NEW YORK, NY 10010

NY MANIFEST

S117739881
N/A

Click here for full text details

NY MANIFEST
EPA ID NYP004730222

AF920
SSE
< 1/8
0.034 mi.
179 ft.

Relative:
Higher

BURLINGTON
707 6TH AVENUE
NEW YORK, NY 10010

E MANIFEST

1027805993
N/A

Click here for full text details

N921
WNW
< 1/8
0.035 mi.
185 ft.

Relative:
Lower

VAULT 2161
201 WEST 24TH STREET
NEW YORK CITY, NY

NY Spills

S103936304
N/A

Click here for full text details

NY Spills
Spill Number/Closed Date 9900607 / 2004-01-29

VAULT 2161 (Continued) **S103936304**

Site ID 77940
Spill Date 1999-04-16

S922
NNW
< 1/8
0.035 mi.
185 ft.

Relative:
Lower

304 W 30TH ST **NY LTANKS** **S102671788**
304 W 30TH ST **N/A**
NYC, NY

Click here for full text details

NY LTANKS
Spill Number/Closed Date 9110058 / 1991-12-21
Site ID 84080
Spill Date 1991-12-21

H923
NNW
< 1/8
0.035 mi.
187 ft.

Relative:
Lower

CON EDISON **NY MANIFEST** **S118464016**
200 W 27TH ST **N/A**
NEW YORK, NY

Click here for full text details

NY MANIFEST
EPA ID NYP004860496

AE924
NE
< 1/8
0.036 mi.
190 ft.

Relative:
Higher

CON EDISON SERVICE BOX: 5859 **RCRA NonGen / NLR** **1016962620**
52 W 31 ST FRONT OF **NY MANIFEST** **NYP004356713**
NEW YORK, NY 10016

Click here for full text details

RCRA NonGen / NLR
EPA Id NYP004356713

NY MANIFEST
EPA ID NYP004356713

AH925
East
< 1/8
0.036 mi.
191 ft.

Relative:
Higher

CON EDISION - R 9786 **RCRA NonGen / NLR** **1007207897**
66 WEST 26TH ST. 66 WEST 26TH **NY MANIFEST** **NYP004078036**
NEW YORK, NY 10003

Click here for full text details

RCRA NonGen / NLR
EPA Id NYP004078036

NY MANIFEST
EPA ID NYP004078036

AI926
SE
< 1/8
0.037 mi.
193 ft.

Relative:
Higher

CON EDISON SERVICE BOX: 4266
79 W 23RD ST
NEW YORK, NY 10010

RCRA NonGen / NLR **1016964467**
NY MANIFEST **NYP004373874**

Click here for full text details

RCRA NonGen / NLR
EPA Id NYP004373874

NY MANIFEST
EPA ID NYP004373874

AI927
SE
< 1/8
0.037 mi.
193 ft.

Relative:
Higher

CON EDISON
79 W 23RD ST FRONT OF
NEW YORK, NY 10010

NY MANIFEST **S117058857**
N/A

Click here for full text details

NY MANIFEST
EPA ID NYP004509949

AI928
SE
< 1/8
0.037 mi.
193 ft.

Relative:
Higher

CON EDISON SERVICE BOX: 4265
79 W 23RD ST FRONT OF
NEW YORK, NY 10010

RCRA NonGen / NLR **1017773215**
FINDS **NYP004509949**

Click here for full text details

RCRA NonGen / NLR
EPA Id NYP004509949

FINDS
Registry ID: 110063769738

O929
WSW
< 1/8
0.037 mi.
195 ft.

Relative:
Lower

LOT 52,TAXBLOCK 772
206 WEST 23 STREET
MANHATTAN, NY 10011

NY E DESIGNATION **S108077357**
NY NYC LAND USE **N/A**

Click here for full text details

S930
North
< 1/8
0.037 mi.
196 ft.

Relative:
Higher

CON EDISON SERVICE BOX: 32224
415 8TH AVE & 30TH ST
NEW YORK, NY 10001

RCRA NonGen / NLR **1017774372**
NYP004521811

Click here for full text details

RCRA NonGen / NLR
EPA Id NYP004521811

AI931
SSE
< 1/8
0.037 mi.
197 ft.

Relative:
Higher

CON EDISON
80 W 23RD ST
NEW YORK, NY 10010

Click here for full text details

NY MANIFEST
EPA ID NYP004370805

Database(s): NY MANIFEST
EDR ID Number: 1016964133
EPA ID Number: N/A

AI932
SSE
< 1/8
0.037 mi.
197 ft.

Relative:
Higher

CON EDISON - SERVICE BOX 4281
80 WEST 23RD ST.
NEW YORK, NY 10010

Click here for full text details

RCRA-LQG
EPA Id NYP004370805

Database(s): RCRA-LQG
EDR ID Number: 1016964134
EPA ID Number: NYP004370805

AC933
ENE
< 1/8
0.038 mi.
198 ft.

Relative:
Higher

STORE
48 WEST 27TH STREET
NEW YORK, NY

Click here for full text details

NY LTANKS
Spill Number/Closed Date 9815530 / 2000-08-04
Site ID 187497
Spill Date 1999-03-30

Database(s): NY LTANKS
EDR ID Number: S103824889
EPA ID Number: N/A

F934
ENE
< 1/8
0.038 mi.
203 ft.

Relative:
Higher

COMMERCIAL PROPERTY TTF
49 WEST 28TH ST
MANHATTAN, NY

Click here for full text details

NY LTANKS
Spill Number/Closed Date 2110628 / 2022-10-04
Site ID 634698
Spill Date 2022-03-21

Database(s): NY LTANKS
EDR ID Number: S128660820
EPA ID Number: N/A

AJ935
NNW
< 1/8
0.039 mi.
206 ft.

Relative:
Lower

FASHION INSTITUTE OF TECHNOLOGY
W 27TH ST
NEW YORK, NY 10001

Click here for full text details

RCRA-SQG
EPA Id NYR000077446

FINDS

Database(s): RCRA-SQG, FINDS, ECHO, NY MANIFEST, NJ MANIFEST, E MANIFEST
EDR ID Number: 1001818230
EPA ID Number: NYR000077446

FASHION INSTITUTE OF TECHNOLOGY (Continued) **1001818230**

Registry ID: 110004556249

ECHO
Registry ID 110004556249

NY MANIFEST
EPA ID NYR000077446

NJ MANIFEST
EPA Id NYR000077446

AJ936
NNW
< 1/8
0.039 mi.
206 ft.

Relative:
Lower

CON EDISON AT FASHION INSTITUTE OF TECH
227 W 27TH ST
NEW YORK, NY 10001

RCRA NonGen / NLR **1001818153**
NY MANIFEST **NYR000076406**

Click here for full text details

RCRA NonGen / NLR
EPA Id NYR000076406

NY MANIFEST
EPA ID NYR000076406

AC937
ENE
< 1/8
0.039 mi.
207 ft.

Relative:
Higher

CON EDISON
55 W 27TH ST
NEW YORK, NY 10011

RCRA NonGen / NLR **1019904018**
FINDS **NYP004792776**
ECHO

Click here for full text details

RCRA NonGen / NLR
EPA Id NYP004792776

FINDS
Registry ID: 110069685772

ECHO
Registry ID 110069685772

AC938
ENE
< 1/8
0.039 mi.
207 ft.

Relative:
Higher

CON EDISON
55 W 27TH ST
NEW YORK, NY 10011

NJ MANIFEST **S120672663**
N/A

Click here for full text details

NJ MANIFEST
EPA Id NYP004792776

AC939
ENE
< 1/8
0.039 mi.
207 ft.

Relative:
Higher

CON EDISON
55 W 27TH ST
NEW YORK, NY 10011

Click here for full text details

NY MANIFEST
EPA ID NYP004792776

NY MANIFEST **S118256801**
N/A

U940
North
< 1/8
0.040 mi.
209 ft.

Relative:
Higher

LOT 45,TAXBLOCK 780
204 WEST 31 STREET
MANHATTAN, NY 10001

Click here for full text details

NY E DESIGNATION **S114559936**
NY NYC LAND USE **N/A**

AE941
NE
< 1/8
0.040 mi.
210 ft.

Relative:
Higher

1255 BROADWAY
1255 BROADWAY
NEW YORK, NY 10001

Click here for full text details

NY UST **U000405707**
N/A

AE942
NE
< 1/8
0.040 mi.
210 ft.

Relative:
Higher

1255 BROADWAY
1255 BROADWAY
NEW YORK, NY 10011

Click here for full text details

UST FINDER **1028588929**
N/A

AJ943
NNW
< 1/8
0.040 mi.
211 ft.

Relative:
Lower

CON ED
245 WEST 27TH STREET
MANHATTAN, NY

Click here for full text details

NY Spills
Spill Number/Closed Date 0301343 / 2003-06-17
Site ID 81614
Spill Date 2003-05-07

NY Spills **S106013823**
N/A

AJ944
NNW
< 1/8
0.040 mi.
211 ft.

Relative: Lower

CON EDISON - VS 1798
245 W. 27TH ST.
NEW YORK, NY 10001

RCRA NonGen / NLR **1008195627**
NY MANIFEST **NYP004110771**

Click here for full text details

RCRA NonGen / NLR
EPA Id NYP004110771

NY MANIFEST
EPA ID NYP004110771

AK945
WNW
< 1/8
0.040 mi.
211 ft.

Relative: Lower

LOT 134,TAXBLOCK 773
202 WEST 24 STREET
MANHATTAN, NY 10011

NY E DESIGNATION **S117675872**
NY NYC LAND USE **N/A**

Click here for full text details

AK946
WNW
< 1/8
0.040 mi.
211 ft.

Relative: Lower

M&L LAUNDRY INC
202 W 24TH ST
NEW YORK, NY 10011

EDR Hist Cleaner **1020031892**
N/A

Click here for full text details

AD947
North
< 1/8
0.040 mi.
212 ft.

Relative: Higher

CENTRAL PARKING SYSTEM OF NEW YORK INC.
254 WEST 31ST STREET
NEW YORK, NY 10011

UST FINDER **1028568333**
N/A

Click here for full text details

AD948
North
< 1/8
0.040 mi.
212 ft.

Relative: Higher

BASEMENT
254 WEST 31ST STREET
MANHATTAN, NY

NY Spills **S116156685**
N/A

Click here for full text details

NY Spills
Spill Number/Closed Date 1310810 / 2014-05-09
Site ID 491683
Spill Date 2014-02-14

AD949
North
< 1/8
0.040 mi.
212 ft.

Relative:
Higher

CENTRAL PARKING SYSTEM OF NEW YORK INC.
254 WEST 31ST STREET
NEW YORK, NY 10011

Click here for full text details

NY AST
Facility Id 2-309664

NY UST
NY AST

U003200526
N/A

AD950
North
< 1/8
0.040 mi.
213 ft.

Relative:
Higher

LOT 60,TAXBLOCK 780
232 WEST 31 STREET
MANHATTAN, NY

Click here for full text details

NY E DESIGNATION
NY NYC LAND USE

S114559986
N/A

AD951
North
< 1/8
0.040 mi.
213 ft.

Relative:
Higher

OLD POWER PLANT
232 WEST 31ST ST
NEW YORK, NY

Click here for full text details

NY Spills
Spill Number/Closed Date 1101118 / 2016-06-03
Site ID 448560
Spill Date 2011-04-29

NY Spills

S111011575
N/A

AB952
ESE
< 1/8
0.041 mi.
215 ft.

Relative:
Higher

CON EDISON SERVICE BOX: 4717
54 W 25TH ST
NEW YORK, NY 10001

Click here for full text details

RCRA NonGen / NLR
EPA Id NYP004460119

NY MANIFEST
EPA ID NYP004460119

RCRA NonGen / NLR
NY MANIFEST

1016972246
NYP004460119

AL953
NNW
< 1/8
0.041 mi.
216 ft.

Relative:
Higher

SMG FOOD MARKET INC
305 W 30TH ST
NEW YORK, NY 10001

Click here for full text details

EDR Hist Auto

1022111769
N/A

B954
ENE
< 1/8
0.042 mi.
220 ft.

Relative:
Higher

SPILL NUMBER 0013043
46 W 30TH ST
MANHATTAN, NY

Click here for full text details

NY Spills
Spill Number/Closed Date 0013043 / 2004-02-23
Site ID 196624
Spill Date 2001-03-13

NY Spills

S104951494
N/A

AD955
North
< 1/8
0.042 mi.
222 ft.

Relative:
Higher

CON EDISON
252 W 31ST ST & 8TH AVE E OF
NEW YORK, NY 10001

Click here for full text details

NY MANIFEST
EPA ID NYP004522058

NY MANIFEST

S117060000
N/A

AM956
ENE
< 1/8
0.042 mi.
222 ft.

Relative:
Higher

MONTE NOVELTY PLATING CO

NEW YORK, NY

Click here for full text details

PFAS ECHO

1027389995
N/A

AC957
ENE
< 1/8
0.042 mi.
222 ft.

Relative:
Higher

VAULT 3678
44 WEST 28TH ST
MANHATTAN, NY

Click here for full text details

NY Spills
Spill Number/Closed Date 9607380 / 2005-02-09
Site ID 220905
Spill Date 1996-09-11

NY Spills

S106468259
N/A

AC958
ENE
< 1/8
0.042 mi.
222 ft.

Relative:
Higher

DIGITAL PRE-PRESS INC
44 W 28TH ST
NEW YORK, NY 10001

Click here for full text details

RCRA NonGen / NLR
EPA Id NYR000003632

RCRA NonGen / NLR

1004759255
NYR000003632

AC959
ENE
< 1/8
0.042 mi.
222 ft.

Relative:
Higher

HORAN ENGRAVING CO INC
44 W 28TH ST
NEW YORK, NY 10001

RCRA-VSQG
FINDS
ECHO
NY MANIFEST

1000150363
NYD001499060

Click here for full text details

RCRA-VSQG
EPA Id NYD001499060

FINDS
Registry ID: 110009484147
Registry ID: 110004334970

ECHO
Registry ID 110009484147
Registry ID 110004334970

NY MANIFEST
EPA ID NYD001499060

AC960
ENE
< 1/8
0.042 mi.
222 ft.

Relative:
Higher

44 WEST 28 PENN PLAZA PROPERTIES LLC
44 WEST 28TH STREET
NEW YORK, NY 10001

NY AST

U004122087
N/A

Click here for full text details

NY AST
Facility Id 2-146811

AE961
NE
< 1/8
0.042 mi.
223 ft.

Relative:
Higher

F G P WEST 32ND STREET INC
110 W 32ND ST - BASEMENT
NEW YORK, NY 10017

RCRA NonGen / NLR
FINDS
ECHO
NY MANIFEST

1000912469
NY0000804047

Click here for full text details

RCRA NonGen / NLR
EPA Id NY0000804047

FINDS
Registry ID: 110004319611

ECHO
Registry ID 110004319611

NY MANIFEST
EPA ID NY0000804047

AE962
NE
< 1/8
0.042 mi.
223 ft.

Relative:
Higher

110 WEST 32ND STREET
110 WEST 32ND STREET
NEW YORK, NY 10001

NY AST **U004077016**
N/A

Click here for full text details

NY AST
Facility Id 2-269468

AC963
ENE
< 1/8
0.043 mi.
225 ft.

Relative:
Higher

RADIO WAVE LLC
49 WEST 27TH STREET
NEW YORK, NY 10001

NY AST **U003387712**
N/A

Click here for full text details

NY AST
Facility Id 2-199206

AE964
NE
< 1/8
0.043 mi.
225 ft.

Relative:
Higher

CON EDISON
61 W 31ST ST
NEW YORK, NY 10001

RCRA NonGen / NLR **1017774370**
FINDS **NYP004521795**
ECHO

Click here for full text details

RCRA NonGen / NLR
EPA Id NYP004521795

FINDS
Registry ID: 110069385864
Registry ID: 110063773108

ECHO
Registry ID 110069385864

AE965
NE
< 1/8
0.043 mi.
225 ft.

Relative:
Higher

CON EDISON
61 W 31 ST
NEW YORK, NY 10001

NY MANIFEST **S128017294**
N/A

Click here for full text details

NY MANIFEST
EPA ID NYP004785945

AE966
NE
< 1/8
0.043 mi.
225 ft.

Relative:
Higher

CON EDISON
61 W 31ST ST
NEW YORK, NY 10001

Click here for full text details

RCRA NonGen / NLR
EPA Id NYP004785945

Database(s): **RCRA NonGen / NLR**
EDR ID Number: **1019325005**
EPA ID Number: **NYP004785945**

AE967
NE
< 1/8
0.043 mi.
225 ft.

Relative:
Higher

CON EDISON
61 W 31 ST
NEW YORK, NY 10001

Click here for full text details

NJ MANIFEST
EPA Id NYP004785945

Database(s): **NJ MANIFEST**
EDR ID Number: **S120672071**
EPA ID Number: **N/A**

AE968
NE
< 1/8
0.043 mi.
227 ft.

Relative:
Higher

COMMERCIAL
1263 BROADWAY
NEW YORK, NY

Click here for full text details

NY Spills
Spill Number/Closed Date 0511667 / 2006-01-17
Site ID 357872
Spill Date 2006-01-10

Database(s): **NY Spills**
EDR ID Number: **S107521849**
EPA ID Number: **N/A**

AD969
North
< 1/8
0.043 mi.
229 ft.

Relative:
Higher

AMTRAK STEAM PLANT
242 WEST 31ST ST
NEW YORK, NY 10001

Click here for full text details

RCRA NonGen / NLR
EPA Id NYR000172981

NY MANIFEST
EPA ID NYR000172981

Database(s): **RCRA NonGen / NLR**, **NY MANIFEST**
EDR ID Number: **1014399249**
EPA ID Number: **NYR000172981**

AD970
North
< 1/8
0.043 mi.
229 ft.

Relative:
Higher

UNKNOWN BUILDING
236 WEST 31 STREET
NEW YORK, NY

Click here for full text details

NY Spills
Spill Number/Closed Date 1408004 / 2015-07-10
Site ID 501546

Database(s): **NY Spills**
EDR ID Number: **S117364066**
EPA ID Number: **N/A**

UNKNOWN BUILDING (Continued) **S117364066**

Spill Date 2014-11-03

AD971
North
< 1/8
0.043 mi.
229 ft.

Relative:
Higher

PENN STATION POWER PLANT
246 WEST 31ST STREET
NEW YORK, NY 10001

NY TANKS **S107784505**
N/A

Click here for full text details

NY TANKS
Site Status Active
Facility Id 2-605742

AD972
North
< 1/8
0.043 mi.
229 ft.

Relative:
Higher

CON EDISON - MANHOLE 5829
262 W 31ST ST
NEW YORK, NY 10001

RCRA-LQG **1014926336**
NYP004240917

Click here for full text details

RCRA-LQG
EPA Id NYP004240917

AD973
North
< 1/8
0.043 mi.
229 ft.

Relative:
Higher

CON EDISON - MANHOLE 5825
262 W 31 ST
NEW YORK, NY 10001

RCRA-LQG **1016960322**
FINDS **NYP004322251**
ECHO

Click here for full text details

RCRA-LQG
EPA Id NYP004322251

FINDS
Registry ID: 110064213186

ECHO
Registry ID 110064213186

AD974
North
< 1/8
0.043 mi.
229 ft.

Relative:
Higher

CON EDISON
262 W 31 ST
NEW YORK, NY 10001

NY MANIFEST **S119073666**
N/A

Click here for full text details

NY MANIFEST
EPA ID NYP004322251

AE975
NE
< 1/8
0.043 mi.
229 ft.

Relative:
Higher

SULTANA FASHION
1265 BROADWAY
NEW YORK, NY 10001

Click here for full text details

Database(s): EDR Hist Cleaner
EDR ID Number: 1018934645
EPA ID Number: N/A

AE976
NE
< 1/8
0.043 mi.
229 ft.

Relative:
Higher

1265 BROADWAY
1265 BROADWAY
NEW YORK, NY 10001

Click here for full text details

NY AST
Facility Id 2-244333

Database(s): NY AST
EDR ID Number: U003387266
EPA ID Number: N/A

AN977
WSW
< 1/8
0.044 mi.
232 ft.

Relative:
Lower

TRANSFORMER VAULT #8886
IFO 206 7TH AVE
MANHATTAN, NY

Click here for full text details

NY Spills
Spill Number/Closed Date 0203444 / 2002-10-30
Site ID 69125
Spill Date 2002-07-01

Database(s): NY Spills
EDR ID Number: S106005128
EPA ID Number: N/A

AB978
ESE
< 1/8
0.044 mi.
232 ft.

Relative:
Higher

ACE ATLAS
48 WEST 25TH STREET
MANHATTAN, NY

Click here for full text details

NY LTANKS
Spill Number/Closed Date 0608788 / 2007-03-22
Site ID 372815
Spill Date 2006-10-31

Database(s): NY LTANKS
EDR ID Number: S108298747
EPA ID Number: N/A

AB979
ESE
< 1/8
0.044 mi.
232 ft.

Relative:
Higher

48 WEST 25TH ST
48 WEST 25TH ST
NEW YORK, NY 10010

Click here for full text details

NY AST
Facility Id 2-240419

Database(s): NY AST
EDR ID Number: U003386577
EPA ID Number: N/A

AI980
SE
< 1/8
0.044 mi.
233 ft.

Relative:
Higher

MASONIC HALL
71 WEST 23RD ST
NEW YORK CITY, NY

NY AST **U001841135**
NY Spills **N/A**

Click here for full text details

NY AST
Facility Id 2-508969

NY Spills
Spill Number/Closed Date 9513615 / 2003-02-11
Site ID 227744
Spill Date 1996-01-26

AI981
SE
< 1/8
0.044 mi.
233 ft.

Relative:
Higher

GROW TUNNELING CORP
71 W 23RD ST
NEW YORK, NY 10010

RCRA NonGen / NLR **1000556162**
FINDS **NYD986987204**
ECHO
NY MANIFEST

Click here for full text details

RCRA NonGen / NLR
EPA Id NYD986987204

FINDS
Registry ID: 110004483201

ECHO
Registry ID 110004483201

NY MANIFEST
EPA ID NYD986987204

AI982
SE
< 1/8
0.044 mi.
233 ft.

Relative:
Higher

DUANE READE
71 W. 23RD ST., FRNT. 1
NEW YORK, NY 10010

E MANIFEST **1027820359**
N/A

Click here for full text details

AI983
SE
< 1/8
0.044 mi.
233 ft.

Relative:
Higher

CON EDISION - V8176
71 W.23 ST. 71 W.23 ST.
NEW YORK, NY 10003

RCRA NonGen / NLR **1007207944**
NY MANIFEST **NYP004079083**

Click here for full text details

RCRA NonGen / NLR
EPA Id NYP004079083

NY MANIFEST

CON EDISION - V8176 (Continued) **1007207944**

EPA ID NYP004079083

AI984 **VAULT V-8176** **NY Spills** **S104951569**
SE **71 WEST 23RD STREET** **N/A**
< 1/8 **MANHATTAN, NY**
0.044 mi.
233 ft.

Relative:
Higher

Click here for full text details

NY Spills
Spill Number/Closed Date 9512351 / 1996-01-04
Spill Number/Closed Date 0013449 / 2003-04-11
Spill Number/Closed Date 0806932 / 2008-11-24
Site ID 143243
Site ID 227743
Site ID 404238
Spill Date 1996-01-03
Spill Date 2001-03-24
Spill Date 2008-09-19

F985 **MONTE NOVELTY PLATING CO** **RCRA NonGen / NLR** **1000397439**
ENE **44 W 29TH ST** **FINDS** **NYD042039032**
< 1/8 **NEW YORK, NY 10001** **ECHO**
0.044 mi.
234 ft.

Relative:
Higher

Click here for full text details

RCRA NonGen / NLR
EPA Id NYD042039032

FINDS
Registry ID: 110004354591

ECHO
Registry ID 110004354591

AK986 **LOT 7502,TAXBLOCK 773** **NY E DESIGNATION** **S113453314**
West **213 WEST 23 STREET** **NY NYC LAND USE** **N/A**
< 1/8 **MANHATTAN, NY 10011**
0.045 mi.
235 ft.

Relative:
Lower

Click here for full text details

X987
NNE
< 1/8
0.045 mi.
236 ft.

Relative:
Higher

CON EDISON
144 W 32ND ST
NEW YORK, NY 10001

Click here for full text details

NJ MANIFEST
EPA Id NYP004745311

Database(s): NJ MANIFEST
EDR ID Number: S120668492
EPA ID Number: N/A

X988
NNE
< 1/8
0.045 mi.
236 ft.

Relative:
Higher

CON EDISON
144 W 32ND ST
NEW YORK, NY 10001

Click here for full text details

RCRA NonGen / NLR
EPA Id NYP004745295

Database(s): RCRA NonGen / NLR
EDR ID Number: 1018279688
EPA ID Number: NYP004745295

X989
NNE
< 1/8
0.045 mi.
236 ft.

Relative:
Higher

CON ED
144 W 32ND ST
NEW YORK, NY 10001

Click here for full text details

NY MANIFEST
EPA ID NYP004859645

Database(s): NY MANIFEST
EDR ID Number: S118463960
EPA ID Number: N/A

X990
NNE
< 1/8
0.045 mi.
236 ft.

Relative:
Higher

CON EDISON
144 W 32ND ST
NEW YORK, NY 10001

Click here for full text details

NJ MANIFEST
EPA Id NYP004745295

Database(s): NJ MANIFEST
EDR ID Number: S120668490
EPA ID Number: N/A

X991
NNE
< 1/8
0.045 mi.
236 ft.

Relative:
Higher

CON EDISON
144 W 32ND ST
NEW YORK, NY 10001

Click here for full text details

RCRA NonGen / NLR
EPA Id NYP004745311

FINDS
Registry ID: 110067694935

ECHO

Database(s): RCRA NonGen / NLR, FINDS, ECHO
EDR ID Number: 1018279690
EPA ID Number: NYP004745311

CON EDISON (Continued) **1018279690**

Registry ID 110067694935

X992
NNE
< 1/8
0.045 mi.
236 ft.

Relative: Higher

CON EDISON **NY MANIFEST** **S117741307**
144 W 32ND ST **N/A**
NEW YORK, NY 10001

Click here for full text details

NY MANIFEST
EPA ID NYP004745311

X993
NNE
< 1/8
0.045 mi.
236 ft.

Relative: Higher

CON EDISON **NY MANIFEST** **S117741305**
144 W 32ND ST **N/A**
NEW YORK, NY 10001

Click here for full text details

NY MANIFEST
EPA ID NYP004745295

AE994
NE
< 1/8
0.045 mi.
237 ft.

Relative: Higher

LAUNDRY HAPPYDAY INC **EDR Hist Cleaner** **1018519983**
1261 BROADWAY RM 1001 **N/A**
NEW YORK, NY 10001

Click here for full text details

AE995
NE
< 1/8
0.045 mi.
237 ft.

Relative: Higher

UNKNOWN **NY Spills** **S126221583**
1261 BROADWAY **N/A**
MANHATTAN, NY

Click here for full text details

NY Spills
Spill Number/Closed Date 2000291 / 2020-05-21
Site ID 603893
Spill Date 2020-04-14

X996
NNE
< 1/8
0.045 mi.
237 ft.

Relative: Higher

P.M.H.N. INC **NY AST** **U003387067**
134 WEST 32ND ST **N/A**
NEW YORK, NY 10001

Click here for full text details

NY AST
Facility Id 2-287741

AJ997
NNW
< 1/8
0.045 mi.
239 ft.

Relative:
Lower

CON EDISON
213 W 26TH
NEW YORK, NY 10001

NJ MANIFEST | **S120669431**
N/A

Click here for full text details

NJ MANIFEST
EPA Id NYP004756029

AJ998
NNW
< 1/8
0.045 mi.
239 ft.

Relative:
Lower

CON EDISON
213 W 26TH
NEW YORK, NY 10001

RCRA NonGen / NLR
FINDS
ECHO
1018280702
NYP004756029

Click here for full text details

RCRA NonGen / NLR
EPA Id NYP004756029

FINDS
Registry ID: 110067710597

ECHO
Registry ID 110067710597

AJ999
NNW
< 1/8
0.045 mi.
239 ft.

Relative:
Lower

CON EDISON
213 W 26TH
NEW YORK, NY 10001

NY MANIFEST | **S118088065**
N/A

Click here for full text details

NY MANIFEST
EPA ID NYP004756029

AO1000
NE
< 1/8
0.045 mi.
239 ft.

Relative:
Higher

CON EDISON SERVICE BOX: 28990
1241 BROADWAY FRONT OF
NEW YORK, NY 10016

RCRA NonGen / NLR
NY MANIFEST
1016962617
NYP004356689

Click here for full text details

RCRA NonGen / NLR
EPA Id NYP004356689

NY MANIFEST
EPA ID NYP004356689

AO1001
NE
< 1/8
0.045 mi.
239 ft.

Relative:
Higher

1241 BROADWAY LLC
1241 BROADWAY
NEW YORK, NY 10001

Click here for full text details

NY MANIFEST
EPA ID NYR000240580

Database(s): NY MANIFEST
EDR ID Number: S130582336
EPA ID Number: N/A

AO1002
NE
< 1/8
0.045 mi.
239 ft.

Relative:
Higher

1241 BROADWAY LLC
1241 BROADWAY
NEW YORK, NY 10001

Click here for full text details

RCRA-LQG
EPA Id NYR000240580

Database(s): RCRA-LQG, E MANIFEST
EDR ID Number: 1025504786
EPA ID Number: NYR000240580

AP1003
NE
< 1/8
0.045 mi.
239 ft.

Relative:
Higher

UNITED ENTERPRISES
116 WEST 32ND STREET
NEW YORK, NY 10001

Click here for full text details

NY AST
Facility Id 2-327360

Database(s): NY AST
EDR ID Number: A100168904
EPA ID Number: N/A

AQ1004
NNW
< 1/8
0.045 mi.
240 ft.

Relative:
Lower

FT HAMILTON ARMY BASE
7TH AVE/FT HAMILTON ARMY
BROOKLYN, NY

Click here for full text details

NY Spills
Spill Number/Closed Date 8806643 / 1995-02-15
Site ID 139051
Spill Date 1988-11-08

Database(s): NY Spills
EDR ID Number: S102142359
EPA ID Number: N/A

AQ1005
NNW
< 1/8
0.045 mi.
240 ft.

Relative:
Lower

7TH AVE BET 46 & 47TH AVE
7TH AVE BET 46 & 47TH AVE
NEW YORK, NY

Click here for full text details

NY Spills
Spill Number/Closed Date 9602173 / 1996-05-31
Site ID 170835
Spill Date 1996-05-15

Database(s): NY Spills
EDR ID Number: S102239984
EPA ID Number: N/A

AH1006
East
< 1/8
0.045 mi.
240 ft.

Relative:
Higher

COMMERCIAL BLDG
55 W 26TH ST
MANHATTAN, NY

NY LTANKS | **S103940786**
N/A

Click here for full text details

NY LTANKS
Spill Number/Closed Date 9900203 / 2002-11-29
Site ID 154854
Spill Date 1999-04-06

AH1007
East
< 1/8
0.045 mi.
240 ft.

Relative:
Higher

THE CAPITOL AT CHELSEA
55 WEST 26TH STREET
NEW YORK, NY 10001

NY AST | **A100296296**
N/A

Click here for full text details

NY AST
Facility Id 2-604050

AE1008
NE
< 1/8
0.046 mi.
242 ft.

Relative:
Higher

CON EDISON - MANHOLE M29317
104 W 32ND ST
NEW YORK, NY 10001

RCRA-LQG | **1024890850**
NYP005042718

Click here for full text details

RCRA-LQG
EPA Id NYP005042718

AE1009
NE
< 1/8
0.046 mi.
242 ft.

Relative:
Higher

CON EDISON - MANHOLE M29317
104 W 32ND ST
NEW YORK, NY 10001

NY MANIFEST | **S121967760**
N/A

Click here for full text details

NY MANIFEST
EPA ID NYP005042718

AL1010
North
< 1/8
0.046 mi.
242 ft.

Relative:
Higher

CON EDISON
415 8TH AVE & 30TH ST
NEW YORK, NY 10001

NY E DESIGNATION
NY MANIFEST | **S108075979**
NY NYC LAND USE | **N/A**

Click here for full text details

NY MANIFEST
EPA ID NYP004521811

AL1011
North
< 1/8
0.046 mi.
242 ft.

Relative:
Higher

US POSTAL SERVICE
421 EIGHTH AVE
NEW YORK, NY 10199

NY MANIFEST **1009244385**
N/A

Click here for full text details

NY MANIFEST
EPA ID NY1180000134
EPA ID NYP180000134

AL1012
North
< 1/8
0.046 mi.
242 ft.

Relative:
Higher

JAMES A FARLEY POST OFFICE
421 8TH AVE
NEW YORK, NY 10001

NJ MANIFEST **S123565252**
N/A

Click here for full text details

NJ MANIFEST
EPA Id NYR000199372

AL1013
North
< 1/8
0.046 mi.
242 ft.

Relative:
Higher

MOYIHAN STATION DEVELOPMENT CORP
421 8TH AVE
NEW YORK, NY 10001

NY MANIFEST **S123252501**
N/A

Click here for full text details

NY MANIFEST
EPA ID NYR000199372

AL1014
North
< 1/8
0.046 mi.
242 ft.

Relative:
Higher

MOYNIHAN STATION DEVELOPMENT CORP - MSDC
421 8TH AVE
NY, NY 10001

PA MANIFEST **S123093888**
N/A

Click here for full text details

PA MANIFEST
Generator EPA Id NYR000199372

AI1015
SE
< 1/8
0.046 mi.
243 ft.

Relative:
Higher

CON EDISON SERVICE BOX: 4266
69 W 23RD
NEW YORK, NY 10010

RCRA NonGen / NLR **1016964466**
NY MANIFEST **NYP004373866**

Click here for full text details

RCRA NonGen / NLR
EPA Id NYP004373866

NY MANIFEST
EPA ID NYP004373866

AE1016
NE
< 1/8
0.046 mi.
244 ft.

Relative:
Higher

100 WEST 32ND STREET
100 WEST 32ND STREET
NEW YORK, NY 10001

Click here for full text details

NY AST
Facility Id 2-509183

Database(s): NY AST
EDR ID Number: U003395354
EPA ID Number: N/A

AN1017
WSW
< 1/8
0.046 mi.
244 ft.

Relative:
Lower

CON EDISON
213-215 7TH AVE & 22ND ST
NEW YORK, NY 10011

Click here for full text details

NY MANIFEST
EPA ID NYP004510046

Database(s): NY MANIFEST
EDR ID Number: S117058867
EPA ID Number: N/A

AO1018
NE
< 1/8
0.047 mi.
246 ft.

Relative:
Higher

CON EDISON - SERVICE BOX 5857
57 W 31ST ST
NEW YORK, NY 10001

Click here for full text details

NY MANIFEST
EPA ID NYP005229024

Database(s): NY MANIFEST
EDR ID Number: S123692614
EPA ID Number: N/A

AR1019
NNE
< 1/8
0.047 mi.
246 ft.

Relative:
Higher

ELEVEN PENN PLAZA
11 PENN PLAZA
NEW YORK, NY 10001

Click here for full text details

NY AST
Facility Id 2-609808

Database(s): NY AST
EDR ID Number: U004191942
EPA ID Number: N/A

AJ1020
NNW
< 1/8
0.047 mi.
249 ft.

Relative:
Lower

212 W 27TH ST
212 W 27TH ST
NYC, NY

Click here for full text details

NY Spills
Spill Number/Closed Date 9113056 / 1992-03-25
Site ID 130314
Spill Date 1992-03-25

Database(s): NY Spills
EDR ID Number: S102671856
EPA ID Number: N/A

AS1021
SW
< 1/8
0.047 mi.
250 ft.

Relative:
Lower

147 WEST 22ND ST. CORP.
147 WEST 22ND STREET
NEW YORK, NY 10011

NY AST **A100178241**
N/A

Click here for full text details

NY AST
Facility Id 2-606012

AR1022
NNE
< 1/8
0.047 mi.
250 ft.

Relative:
Higher

CON EDISON AT 2 PENN PLAZA VERNADO
2 PENN PLZ - BASEMENT METER
NEW YORK, NY 10121

RCRA NonGen / NLR **1000111663**
ICIS **NYD981086507**
FINDS
ECHO
NY MANIFEST

Click here for full text details

RCRA NonGen / NLR
EPA Id NYD981086507

ICIS
FRS ID: 110004397607

FINDS
Registry ID: 110004397607

ECHO
Registry ID 110004397607

NY MANIFEST
EPA ID NYD981086507

AR1023
NNE
< 1/8
0.047 mi.
250 ft.

Relative:
Higher

MENDIK REALTY - TWO PENN PLAZA
2 PENNSYLVANIA PLZ - BASEMENT
NEW YORK, NY 10121

RCRA NonGen / NLR **1004755928**
FINDS **NY0000878595**
ECHO
NY MANIFEST

Click here for full text details

RCRA NonGen / NLR
EPA Id NY0000878595

FINDS
Registry ID: 110004320262

ECHO
Registry ID 110004320262

NY MANIFEST
EPA ID NY0000878595

AR1024
NNE
< 1/8
0.047 mi.
250 ft.

Relative:
Higher

COMPUGRAPHIC CORP
2 PENNSYLVANIA PLZ SUITE 1150
NEW YORK, NY 10121

RCRA NonGen / NLR
FINDS
ECHO
NY MANIFEST

1000350122
NYD982179871

Click here for full text details

RCRA NonGen / NLR
EPA Id NYD982179871

FINDS
Registry ID: 110004414250

ECHO
Registry ID 110004414250

NY MANIFEST
EPA ID NYD982179871

AL1025
NNW
< 1/8
0.048 mi.
251 ft.

Relative:
Lower

308 W 30 ST
308 WEST 30TH STREET
NEW YORK, NY 10001

NY AST

A100318896
N/A

Click here for full text details

NY AST
Facility Id 2-236780

AN1026
West
< 1/8
0.048 mi.
251 ft.

Relative:
Lower

VAULT #6081
208 WEST 23RD STREET
MANHATTAN, NY

NY Spills

S106013185
N/A

Click here for full text details

NY Spills
Spill Number/Closed Date 0503379 / 2006-04-05
Spill Number/Closed Date 0300553 / 2003-12-01
Spill Number/Closed Date 0308447 / 2003-12-01
Site ID 347973
Site ID 263318
Site ID 263319
Spill Date 2005-06-20
Spill Date 2003-04-15
Spill Date 2003-11-10

AN1027
West
< 1/8
0.048 mi.
251 ft.

Relative:
Lower

216725; 208 W 23 ST AND 7TH AVE
208 W 23 ST AND 7TH AVE
NEW YORK, NY

NY Spills **S110307148**
N/A

Click here for full text details

NY Spills
Spill Number/Closed Date 0914208 / 2010-07-08
Site ID 432942
Spill Date 2009-05-08

AN1028
West
< 1/8
0.048 mi.
251 ft.

Relative:
Lower

APARTMENT BUILDING
208 WEST 23RD STREET
NEW YORK, NY

NY AST **U003388455**
NY Spills **N/A**

Click here for full text details

NY AST
Facility Id 2-276693

NY Spills
Spill Number/Closed Date 0310171 / 2004-03-23
Site ID 80944
Spill Date 2003-12-01

AN1029
West
< 1/8
0.048 mi.
251 ft.

Relative:
Lower

TRANSFORMER VAULT #6081
IFO 208 W. 23RD ST
MANHATTAN, NY

NY Spills **S106719218**
N/A

Click here for full text details

NY Spills
Spill Number/Closed Date 0308403 / 2003-11-14
Site ID 289242
Spill Date 2003-11-08

AN1030
West
< 1/8
0.048 mi.
251 ft.

Relative:
Lower

VAULT#6081
208 WEST 23 STREET
MANHATTAN, NY

NY Spills **S107522787**
NY NYC LAND USE **N/A**

Click here for full text details

NY Spills
Spill Number/Closed Date 0512916 / 2009-09-10
Site ID 359307
Spill Date 2006-02-07

AN1031
West
< 1/8
0.048 mi.
251 ft.

Relative:
Lower

CON EDISON - VAULT 6081
208 WEST 23 ST
NEW YORK, NY 10011

RCRA NonGen / NLR **1010325651**
NY MANIFEST **NYP004130688**

Click here for full text details

RCRA NonGen / NLR
EPA Id NYP004130688

NY MANIFEST
EPA ID NYP004130688

AS1032
SSW
< 1/8
0.048 mi.
252 ft.

Relative:
Lower

CONSTRUCTION SITE
133-145 WEST 22 ST
NEW YORK, NY

NY Spills **S109059865**
N/A

Click here for full text details

NY Spills
Spill Number/Closed Date 0712350 / 2008-02-27
Site ID 393950
Spill Date 2008-02-23

AF1033
SSW
< 1/8
0.048 mi.
253 ft.

Relative:
Lower

TOP OF THE LOFTS, INC.
129 WEST 22ND STREET
NEW YORK, NY 10010

NY AST **U004081770**
N/A

Click here for full text details

NY AST
Facility Id 2-276413

AO1034
NE
< 1/8
0.048 mi.
253 ft.

Relative:
Higher

1245 BROADWAY
1245 BROADWAY
NEW YORK, NY 10001

NY AST **A100535640**
N/A

Click here for full text details

NY AST
Facility Id 2-613426

AI1035
SSE
< 1/8
0.048 mi.
254 ft.

Relative:
Higher

CON EDISON - SERVICE BOX 4280
72 WEST 23RD ST.
NEW YORK, NY 10010

RCRA-LQG **1016964132**
NYP004370797

Click here for full text details

RCRA-LQG
EPA Id NYP004370797

AI1036
SSE
< 1/8
0.048 mi.
254 ft.

Relative:
Higher

CON EDISON
72 W 23RD ST
NEW YORK, NY 10010

NY MANIFEST | **1016964131**
N/A

Click here for full text details

NY MANIFEST
EPA ID NYP004370797

AB1037
ESE
< 1/8
0.049 mi.
257 ft.

Relative:
Higher

CON EDISON MANHOLE: 4299
46 W 25TH ST
NEW YORK, NY 10001

RCRA NonGen / NLR | **1016972247**
NY MANIFEST | **NYP004460127**

Click here for full text details

RCRA NonGen / NLR
EPA Id NYP004460127

NY MANIFEST
EPA ID NYP004460127

AB1038
ESE
< 1/8
0.049 mi.
258 ft.

Relative:
Higher

MARVEL ENTERTAINMENT GROUP INC 2
45 W 25TH ST 3RD FLOOR
NEW YORK, NY 10010

NY MANIFEST | **S119072251**
N/A

Click here for full text details

NY MANIFEST
EPA ID NYD987000114

AB1039
ESE
< 1/8
0.049 mi.
258 ft.

Relative:
Higher

MARVEL ENTERTAINMENT GROUP INC 2
45 W 25TH ST 3RD FLOOR
NEW YORK, NY 10010

RCRA NonGen / NLR | **1000693880**
NYD987000114

Click here for full text details

RCRA NonGen / NLR
EPA Id NYD987000114

AD1040
North
< 1/8
0.049 mi.
258 ft.

Relative:
Higher

210 WEST 31ST STREET
210 WEST 31ST STREET
MANHATTAN, NY

NY NYC OER | **S129932165**
N/A

Click here for full text details

AM1041
ENE
< 1/8
0.049 mi.
260 ft.

Relative:
Higher

KEW MANAGEMENT CORP — **NY AST** — **U003384520**
40 WEST 29TH STREET — **N/A**
NEW YORK, NY 10001

Click here for full text details

NY AST
Facility Id 2-084352

AM1042
ENE
< 1/8
0.049 mi.
260 ft.

Relative:
Higher

UNKNOWN RESIDENCE — **NY Spills** — **S117653988**
40 WEST 29TH ST — **N/A**
NEW YORK, NY

Click here for full text details

NY Spills
Spill Number/Closed Date 1411201 / Not Reported
Site ID 504955
Spill Date 2015-02-25

AM1043
ENE
< 1/8
0.049 mi.
260 ft.

Relative:
Higher

SERVICE BOX #5513 — **NY Spills** — **S104506792**
40 W 29TH ST — **N/A**
MANHATTAN, NY

Click here for full text details

NY Spills
Spill Number/Closed Date 9814705 / 2004-01-23
Site ID 213610
Spill Date 1999-03-10

AR1044
NNE
< 1/8
0.050 mi.
262 ft.

Relative:
Higher

CON EDISON — **NY MANIFEST** — **S117314026**
146 W 32 ST — **N/A**
NEW YORK, NY 10001

Click here for full text details

NY MANIFEST
EPA ID NYP004610531

AN1045
SW
< 1/8
0.050 mi.
262 ft.

Relative:
Lower

CON EDISON — **NY MANIFEST** — **S117741497**
211 7TH AVE & WAVERLY — **N/A**
NEW YORK, NY 10002

Click here for full text details

NY MANIFEST
EPA ID NYP004747291

AN1046
SW
< 1/8
0.050 mi.
263 ft.

Relative:
Lower

ST FRANCIS RESIDENCE II
155 WEST 22ND ST
NEW YORK, NY 10011

Click here for full text details

NY AST
Facility Id 2-399027

NY AST | **U003391485**
N/A

AT1047
ESE
< 1/8
0.050 mi.
264 ft.

Relative:
Higher

49 WEST 24TH TENANTS CORP.
49 WEST 24TH STREET
NEW YORK, NY 10010

Click here for full text details

NY AST
Facility Id 2-332003

NY AST | **A100193957**
N/A

AT1048
ESE
< 1/8
0.050 mi.
264 ft.

Relative:
Higher

SPILL NUMBER 9914234
49/51 W. 24TH ST
MANHATTAN, NY

Click here for full text details

NY LTANKS
Spill Number/Closed Date 9914234 / 2000-03-20
Site ID 207823
Spill Date 2000-03-16

NY LTANKS | **S104620918**
N/A

AN1049
WSW
< 1/8
0.050 mi.
264 ft.

Relative:
Lower

203 WEST 22ND STREET
203 W.22ND ST
MANHATTAN, NY

Click here for full text details

NY Spills
Spill Number/Closed Date 9609673 / 1996-11-04
Site ID 211507
Spill Date 1996-11-02

NY Spills | **S121987269**
N/A

AT1050
ESE
< 1/8
0.050 mi.
264 ft.

Relative:
Higher

CON EDISON
53 W 24TH ST
NEW YORK, NY 10010

Click here for full text details

NY MANIFEST
EPA ID NYP004727368

NY MANIFEST | **S117739604**
N/A

AT1051
ESE
< 1/8
0.050 mi.
264 ft.

Relative:
Higher

CON EDISON
53 W 24TH ST
NEW YORK, NY 10010

RCRA NonGen / NLR
FINDS
ECHO

1018277988
NYP004727368

Click here for full text details

RCRA NonGen / NLR
EPA Id NYP004727368

FINDS
Registry ID: 110067698003

ECHO
Registry ID 110067698003

AT1052
ESE
< 1/8
0.050 mi.
264 ft.

Relative:
Higher

CON EDISON
53 W 24TH ST
NEW YORK, NY 10010

NJ MANIFEST

S120666890
N/A

Click here for full text details

NJ MANIFEST
EPA Id NYP004727368

AT1053
ESE
< 1/8
0.050 mi.
264 ft.

Relative:
Higher

THE VANGUARD CHELSEA
77 WEST 24TH STREET
NEW YORK, NY 10010

NY AST

A100175441
N/A

Click here for full text details

NY AST
Facility Id 2-605144

AT1054
ESE
< 1/8
0.050 mi.
264 ft.

Relative:
Higher

SPILL NUMBER 0301501
77 WEST 24TH ST
MANHATTAN, NY

NY Spills

S106013936
N/A

Click here for full text details

NY Spills
Spill Number/Closed Date 0301501 / 2003-05-12
Site ID 306825
Spill Date 2003-05-12

AS1055
SW
< 1/8
0.050 mi.
264 ft.

Relative:
Lower

MH 4396
153 W 22ND ST
MANHATTAN, NY

NY Spills | **S104507149**
N/A

Click here for full text details

NY Spills
Spill Number/Closed Date 9901070 / 2004-01-29
Site ID 174679
Spill Date 1999-04-28

AS1056
SSW
< 1/8
0.050 mi.
266 ft.

Relative:
Lower

FLORENCIA PROPERTIES N.V. INC.
145 W. 22ND ST.
NEW YORK, NY 10011

NY AST | **A100178355**
N/A

Click here for full text details

NY AST
Facility Id 2-606159

AM1057
ENE
< 1/8
0.051 mi.
267 ft.

Relative:
Higher

SPILL NUMBER 0111515
39 WEST 29TH STREET
MANHATTAN, NY

NY Spills | **S106001628**
N/A

Click here for full text details

NY Spills
Spill Number/Closed Date 0111515 / 2003-09-22
Site ID 217769
Spill Date 2002-03-06

AM1058
ENE
< 1/8
0.051 mi.
267 ft.

Relative:
Higher

39 W 29TH ST
39 W 29TH STREET
NEW YORK, NY 10001

NY AST | **U003386282**
N/A

Click here for full text details

NY AST
Facility Id 2-207705

AP1059
NNE
< 1/8
0.051 mi.
267 ft.

Relative:
Higher

CON ED
140 W 32ND ST
NEW YORK, NY 10001

NY MANIFEST | **S118463961**
N/A

Click here for full text details

NY MANIFEST
EPA ID NYP004859652

AO1060
NE
< 1/8
0.051 mi.
267 ft.

Relative:
Higher

1239 OPERATING CORPORATION
1239 BROADWAY
NEW YORK, NY 10001

Click here for full text details

NY UST **U004272278**
N/A

AO1061
NE
< 1/8
0.051 mi.
267 ft.

Relative:
Higher

COMMERCIAL BUILDING
1239 BROADWAY
NEW YORK, NY

Click here for full text details

NY Spills
Spill Number/Closed Date 1112121 / 2012-01-18
Site ID 460048
Spill Date 2012-01-18

NY Spills **U003396383**
N/A

AO1062
NE
< 1/8
0.051 mi.
267 ft.

Relative:
Higher

1239 OPERATING CORP
1239 BROADWAY
NEW YORK, NY

Click here for full text details

NY Spills
Spill Number/Closed Date 1508415 / 2015-11-16
Site ID 516960
Spill Date 2015-11-13

NY Spills **S118459552**
N/A

AO1063
NE
< 1/8
0.051 mi.
267 ft.

Relative:
Higher

SIDEWALK
1239 BROADWAY
MANHATTAN, NY

Click here for full text details

NY Spills
Spill Number/Closed Date 1311030 / 2014-04-04
Site ID 491912
Spill Date 2014-02-22

NY Spills **S116552962**
N/A

AO1064
NE
< 1/8
0.051 mi.
267 ft.

Relative:
Higher

COMMERCIAL BLDG
1239 BROADWAY
MANHATTAN, NY

Click here for full text details

NY Spills
Spill Number/Closed Date 1110047 / 2011-11-10
Site ID 457845
Spill Date 2011-11-10

NY Spills **S111318881**
N/A

AO1065
NE
< 1/8
0.051 mi.
267 ft.

Relative: Higher

1239 OPERATING CORPORATION
1239 BROADWAY
NEW YORK, NY 10001

UST FINDER

1028572601
N/A

Click here for full text details

AF1066
South
< 1/8
0.051 mi.
267 ft.

Relative: Higher

PUMPING INTO SEWER
105 WEST 22ND ST
MANHATTAN, NY

NY Spills

S131510801
N/A

Click here for full text details

NY Spills
Spill Number/Closed Date 2307373 / 2023-12-07
Site ID 659426
Spill Date 2023-12-06

AM1067
ENE
< 1/8
0.051 mi.
268 ft.

Relative: Higher

CON EDISON SERVICE BOX: 5319
43 W 28TH ST FRONT OF
NEW YORK, NY 10001

RCRA NonGen / NLR
FINDS
ECHO
NY MANIFEST

1016150233
NYP004289047

Click here for full text details

RCRA NonGen / NLR
EPA Id NYP004289047

FINDS
Registry ID: 110055460763

ECHO
Registry ID 110055460763

NY MANIFEST
EPA ID NYP004289047

AU1068
NNW
< 1/8
0.051 mi.
270 ft.

Relative: Lower

CON EDISON SERVICE BOX: 5084
230-228 W 27TH ST & 8TH AVE
NEW YORK, NY 10001

RCRA NonGen / NLR
FINDS

1017773672
NYP004514600

Click here for full text details

RCRA NonGen / NLR
EPA Id NYP004514600

FINDS
Registry ID: 110063787914

AU1069
NNW
< 1/8
0.051 mi.
270 ft.

Relative:
Lower

CON EDISON SERVICE BOX: 32190
353 8TH AVE & 27TH ST N OF
NEW YORK, NY 10001

RCRA NonGen / NLR **1017774129**
FINDS **NYP004519328**

Click here for full text details

RCRA NonGen / NLR
EPA Id NYP004519328

FINDS
Registry ID: 110063807689

AU1070
NNW
< 1/8
0.051 mi.
270 ft.

Relative:
Lower

CON EDISON SERVICE BOX: 32195
346-348 8TH AVE & 27TH ST N OF
NEW YORK, NY 10001

RCRA NonGen / NLR **1017774131**
FINDS **NYP004519344**

Click here for full text details

RCRA NonGen / NLR
EPA Id NYP004519344

FINDS
Registry ID: 110063761549

AV1071
NNW
< 1/8
0.052 mi.
272 ft.

Relative:
Lower

CON EDISON
311 W 29 ST
NEW YORK, NY 10001

NY MANIFEST **S117313903**
N/A

Click here for full text details

NY MANIFEST
EPA ID NYP004608899

AL1072
North
< 1/8
0.052 mi.
274 ft.

Relative:
Higher

CON EDISON SERVICE BOX: 5827
252 W 31ST ST & 8TH AVE E OF
NEW YORK, NY 10001

RCRA NonGen / NLR **1017774395**
FINDS **NYP004522058**

Click here for full text details

RCRA NonGen / NLR
EPA Id NYP004522058

FINDS
Registry ID: 110063773359

AL1073
North
< 1/8
0.052 mi.
274 ft.

Relative:
Higher

CON EDISON MANHOLE: 57286
8TH AVE & 31ST ST MH57286
NEW YORK, NY 10014

Click here for full text details

RCRA NonGen / NLR
EPA Id NYP004524997

FINDS
Registry ID: 110063785499

RCRA NonGen / NLR
FINDS

1017774685
NYP004524997

AU1074
NNW
< 1/8
0.052 mi.
276 ft.

Relative:
Lower

CON EDISON
8TH AVE & W 27TH ST
NEW YORK, NY 10001

Click here for full text details

RCRA NonGen / NLR
EPA Id NYP004845190

RCRA NonGen / NLR

1019908379
NYP004845190

AU1075
NNW
< 1/8
0.052 mi.
276 ft.

Relative:
Lower

CON EDISON
8TH AVE & W 27TH ST
NEW YORK, NY 10001

Click here for full text details

NY MANIFEST
EPA ID NYP004845190

NY MANIFEST

S118462995
N/A

AU1076
NNW
< 1/8
0.052 mi.
276 ft.

Relative:
Lower

CON EDISON
8TH AVE & W 27TH ST
NEW YORK, NY 10001

Click here for full text details

NJ MANIFEST
EPA Id NYP004845190

NJ MANIFEST

S120677285
N/A

AU1077
NNW
< 1/8
0.052 mi.
276 ft.

Relative:
Lower

CON EDISON
8TH AVE & W 27TH ST
NEW YORK, NY 10001

Click here for full text details

NJ MANIFEST
EPA Id NYP004784476

NJ MANIFEST

S120671943
N/A

AU1078
NNW
< 1/8
0.052 mi.
276 ft.

Relative:
Lower

CON ED
8TH AVE & W 27TH ST
NEW YORK, NY 10001

NY MANIFEST **S119075396**
N/A

Click here for full text details

NY MANIFEST
EPA ID NYP004784476

AU1079
NNW
< 1/8
0.052 mi.
276 ft.

Relative:
Lower

CON EDISON
8TH AVE & W 27TH ST
NEW YORK, NY 10001

RCRA NonGen / NLR **1019903348**
FINDS **NYP004784476**
ECHO

Click here for full text details

RCRA NonGen / NLR
EPA Id NYP004784476

FINDS
Registry ID: 110069657561

ECHO
Registry ID 110069657561

AC1080
East
< 1/8
0.052 mi.
277 ft.

Relative:
Higher

40 WEST 27TH ST
40 WEST 27TH ST
NEW YORK, NY 10001

NY AST **U004077197**
N/A

Click here for full text details

NY AST
Facility Id 2-249556

AD1081
North
< 1/8
0.053 mi.
278 ft.

Relative:
Higher

CON EDISON MANHOLE 05825
262 W 31ST ST BTWN 7TH & 8TH AVE
NEW YORK, NY 10001

RCRA NonGen / NLR **1014926339**
NY MANIFEST **NYP004240941**

Click here for full text details

RCRA NonGen / NLR
EPA Id NYP004240941

NY MANIFEST
EPA ID NYP004240941

AR1082
NNE
< 1/8
0.053 mi.
279 ft.

Relative:
Higher

SPILL NUMBER 0314161
32ND ST/7TH AVE
MANHATTAN, NY

NY Spills | **S106384284**
N/A

Click here for full text details

NY Spills
Spill Number/Closed Date 0314161 / 2004-03-30
Site ID 73665
Spill Date 2004-03-27

AL1083
North
< 1/8
0.053 mi.
279 ft.

Relative:
Higher

NY PENN STATION TRACK 8
8TH/31ST ST
MANHATTAN, NY

NY Spills | **S110540166**
N/A

Click here for full text details

NY Spills
Spill Number/Closed Date 1006726 / 2010-12-14
Site ID 440093
Spill Date 2010-09-22

AN1084
SW
< 1/8
0.053 mi.
280 ft.

Relative:
Lower

CON EDISON SERVICE BOX: 44830
209 7TH AVE FRONT OF
NEW YORK, NY 10027

RCRA NonGen / NLR
NY MANIFEST | **1016450937**
NYP004299715

Click here for full text details

RCRA NonGen / NLR
EPA Id NYP004299715

NY MANIFEST
EPA ID NYP004299715

AL1085
North
< 1/8
0.053 mi.
281 ft.

Relative:
Higher

PENN STATION
8TH & 31ST ST
MANHATTAN, NY

NY Spills | **S109582044**
N/A

Click here for full text details

NY Spills
Spill Number/Closed Date 0900728 / 2009-04-20
Site ID 412682
Spill Date 2009-04-20

AL1086
North
< 1/8
0.053 mi.
281 ft.

Relative:
Higher

CON EDISON
8 AVE & 31 ST
NEW YORK, NY 10004

NY MANIFEST | **S117060281**
N/A

Click here for full text details

NY MANIFEST
EPA ID NYP004524977

AL1087
North
< 1/8
0.053 mi.
281 ft.

Relative:
Higher

AMTRAK SERVICE PLANT
31ST & 8TH AVE
NEW YORK, NY 10001

RCRA NonGen / NLR | **1008374580**
NYR000133306

Click here for full text details

RCRA NonGen / NLR
EPA Id NYR000133306

AL1088
North
< 1/8
0.053 mi.
281 ft.

Relative:
Higher

CON EDISON MANHOLE: 32232
8TH AVE & 31ST ST
NEW YORK, NY 10001

RCRA NonGen / NLR | **1017774138**
NYP004519419

Click here for full text details

RCRA NonGen / NLR
EPA Id NYP004519419

AL1089
North
< 1/8
0.053 mi.
281 ft.

Relative:
Higher

PEN STATION
31ST ST AND 8TH AVE
NEW YORK, NY

NY Spills | **S111158485**
N/A

Click here for full text details

NY Spills
Spill Number/Closed Date 1103832 / 2011-07-19
Site ID 451407
Spill Date 2011-07-06

AL1090
North
< 1/8
0.053 mi.
281 ft.

Relative:
Higher

X
31 ST / 8TH AV
MANHATTAN, NY

NY Spills | **S107521757**
N/A

Click here for full text details

NY Spills
Spill Number/Closed Date 0511534 / 2006-01-06
Site ID 357713
Spill Date 2006-01-05

AL1091
North
< 1/8
0.053 mi.
281 ft.

Relative:
Higher

CON EDISON MANHOLE 32230
W 31ST ST & 8TH AVE
NEW YORK, NY 10002

RCRA NonGen / NLR | **1014957470**
NYP004240552

Click here for full text details

RCRA NonGen / NLR
EPA Id NYP004240552

AL1092
North
< 1/8
0.053 mi.
281 ft.

Relative:
Higher

CON EDISON
8TH AVE & 31ST ST
NEW YORK, NY 10001

NY MANIFEST | **S117059755**
N/A

Click here for full text details

NY MANIFEST
EPA ID NYP004519419

AL1093
North
< 1/8
0.053 mi.
281 ft.

Relative:
Higher

PENN STATION
31 ST AND 8 AVE
NY, NY

NY Spills | **S121119982**
N/A

Click here for full text details

NY Spills
Spill Number/Closed Date 1707237 / 2017-10-27
Site ID 563582
Spill Date 2017-10-27

AL1094
North
< 1/8
0.053 mi.
281 ft.

Relative:
Higher

CONSOLIDATED EDISON
W 31 ST & 8 AVE
NEW YORK, NY 10002

NY MANIFEST | **S119073421**
N/A

Click here for full text details

NY MANIFEST
EPA ID NYP004240552

AL1095
North
< 1/8
0.053 mi.
281 ft.

Relative:
Higher

PENN STATION
8TH AVE AND 31ST ST
MANHATTAN, NY

NY Spills | **S117268459**
N/A

Click here for full text details

NY Spills
Spill Number/Closed Date 1403914 / 2016-05-04
Site ID 497286
Spill Date 2014-07-11

AR1096
NNE
< 1/8
0.053 mi.
281 ft.

Relative:
Higher

32ND ST & 7TH AVE/MANH
32ND ST & 7TH AVENUE
NEW YORK CITY, NY

NY Spills **S102145800**
N/A

Click here for full text details

NY Spills
Spill Number/Closed Date 9001914 / 1990-05-18
Site ID 240305
Spill Date 1990-05-18

AR1097
NNE
< 1/8
0.053 mi.
281 ft.

Relative:
Higher

CONSOLIDATED EDISON
7TH AVENUE & 32ND STREET
NEW YORK, NY 10001

NY MANIFEST **S119073120**
N/A

Click here for full text details

NY MANIFEST
EPA ID NYP004167698

AR1098
NNE
< 1/8
0.053 mi.
281 ft.

Relative:
Higher

CON EDISON - GAS MAIN EXCAVATION
7TH AVENUE & 32ND STREET
NEW YORK, NY 10001

NJ MANIFEST **S120665671**
N/A

Click here for full text details

NJ MANIFEST
EPA Id NYP004167698

AR1099
NNE
< 1/8
0.053 mi.
281 ft.

Relative:
Higher

CON EDISON
32 ST & 7 AVE
NEW YORK, NY 10001

RCRA NonGen / NLR **1014397774**
NY MANIFEST **NYP004201133**

Click here for full text details

RCRA NonGen / NLR
EPA Id NYP004201133

NY MANIFEST
EPA ID NYP004201133

AR1100
NNE
< 1/8
0.053 mi.
281 ft.

Relative:
Higher

PENN STATION
W. 32ND ST./7TH AVE.
NEW YORK, NY

NY Spills **S108956088**
N/A

Click here for full text details

NY Spills
Spill Number/Closed Date 0708160 / 2007-10-26
Site ID 389005

PENN STATION (Continued) **S108956088**

Spill Date 2007-10-24

AR1101 **CON EDISON - GAS MAIN EXCAVATION** **RCRA-LQG** **1012185934**
NNE **7TH AVENUE & 32ND STREET** **NYP004167698**
< 1/8 **NEW YORK, NY 10001**
0.053 mi.
281 ft.

Relative:
Higher

Click here for full text details

RCRA-LQG
EPA Id NYP004167698

AO1102 **CON EDISON MANHOLE 28995** **RCRA NonGen / NLR** **1010326782**
NE **W 31 ST & BROADWAY** **NYP004143020**
< 1/8 **NEW YORK, NY 10001**
0.053 mi.
282 ft.

Relative:
Higher

Click here for full text details

RCRA NonGen / NLR
EPA Id NYP004143020

AO1103 **V4139 -- N W 31 ST 55E BROADWAY** **NY Spills** **S106018128**
NE **WEST 31ST ST & BROADWAY** **N/A**
< 1/8 **MANHATTAN, NY**
0.053 mi.
282 ft.

Relative:
Higher

Click here for full text details

NY Spills
Spill Number/Closed Date 0306320 / 2005-06-27
Site ID 241703
Spill Date 2003-09-15

AJ1104 **CON EDISON** **NY MANIFEST** **S117059309**
NNW **240-36 W 27TH ST & 8TH AVE E O** **N/A**
< 1/8 **NEW YORK, NY 10001**
0.053 mi.
282 ft.

Relative:
Lower

Click here for full text details

NY MANIFEST
EPA ID NYP004514709

AQ1105 **LOT 46,TAXBLOCK 775** **NY E DESIGNATION** **S108078562**
NNW **220 WEST 26 STREET** **NY NYC LAND USE** **N/A**
< 1/8 **MANHATTAN, NY 10001**
0.054 mi.
285 ft.

Relative:
Lower

Click here for full text details

AH1106
East
< 1/8
0.054 mi.
286 ft.

Relative:
Higher

38 WEST 26TH ST APT 9 9TH FL
38 WEST 26TH ST APT 9 9TH FL
MANHATTAN, NY

Click here for full text details

NY Spills
Spill Number/Closed Date 0806239 / 2008-09-03
Site ID 403509
Spill Date 2008-09-03

NY Spills **S109207696**
N/A

AH1107
East
< 1/8
0.054 mi.
286 ft.

Relative:
Higher

C12 LEFTS REALTY INC
38 WEST 26TH STREET
NEW YORK, NY 10010

Click here for full text details

NY AST
Facility Id 2-339202

NY AST **U004078381**
N/A

AU1108
NW
< 1/8
0.054 mi.
286 ft.

Relative:
Lower

PENN HOUSE CLEANERS
339 8TH AVE
NEW YORK, NY 10001

Click here for full text details

EDR Hist Cleaner **1018878361**
N/A

AU1109
NW
< 1/8
0.054 mi.
286 ft.

Relative:
Lower

PENN HOUSE CLEANERS
339 8TH AVE
NEW YORK, NY 10001

Click here for full text details

RCRA-SQG
EPA Id NYD101125805

NY DRYCLEANERS
Facility Id 2-6205-01094

NY MANIFEST
EPA ID NYD101125805

RCRA-SQG **1000305206**
NY DRYCLEANERS **NYD101125805**
NY MANIFEST

AP1110
NNE
< 1/8
0.054 mi.
286 ft.

Relative:
Higher

IN FRONT OF CHURCH
WEST 32ND ST BET 6TH+7TH
MANHATTAN, NY

NY Spills **S102446719**
N/A

Click here for full text details

NY Spills
Spill Number/Closed Date 9611187 / 1996-12-11
Site ID 93585
Spill Date 1996-12-11

AM1111
ENE
< 1/8
0.054 mi.
287 ft.

Relative:
Higher

SERVICE BOX #5515
36 W 29TH ST
MANHATTAN, NY

NY Spills **S104506793**
N/A

Click here for full text details

NY Spills
Spill Number/Closed Date 9814710 / 2004-01-23
Site ID 316274
Spill Date 1999-03-10

AR1112
NNE
< 1/8
0.054 mi.
287 ft.

Relative:
Higher

CON ED V 1607
400 7TH AVE
NEW YORK, NY 10001

RCRA NonGen / NLR **1007206479**
NY MANIFEST **NYP004010484**

Click here for full text details

RCRA NonGen / NLR
EPA Id NYP004010484

NY MANIFEST
EPA ID NYP004010484

AE1113
NE
< 1/8
0.054 mi.
287 ft.

Relative:
Higher

CON EDISON
886-90 W 6TH AVE & 31ST ST N O
NEW YORK, NY 10001

NY MANIFEST **S117059974**
N/A

Click here for full text details

NY MANIFEST
EPA ID NYP004521779

AO1114
ENE
< 1/8
0.055 mi.
292 ft.

Relative:
Higher

TTF
1235 BROADWAY
MANHATTAN, NY

NY LTANKS | **S118263466**
N/A

Click here for full text details

NY LTANKS
Spill Number/Closed Date 1505662 / 2016-02-19
Site ID 513046
Spill Date 2015-08-26

AO1115
ENE
< 1/8
0.055 mi.
292 ft.

Relative:
Higher

1239 OPERATING CORPORATION
1235 BROADWAY
NEW YORK, NY 10001

NY AST | **U003396382**
N/A

Click here for full text details

NY AST
Facility Id 2-601967

AO1116
ENE
< 1/8
0.055 mi.
292 ft.

Relative:
Higher

RESIDENCE
1235 BROADWAY
NEW YORK, NY

NY Spills | **S123661270**
N/A

Click here for full text details

NY Spills
Spill Number/Closed Date 1811643 / 2019-05-28
Site ID 582591
Spill Date 2019-02-22

AE1117
NE
< 1/8
0.056 mi.
295 ft.

Relative:
Higher

CORNER OF 32ND ST
W.32ND ST & 6TH AVE
MANHATTAN, NY

NY Spills | **S103575152**
N/A

Click here for full text details

NY Spills
Spill Number/Closed Date 9811209 / 1998-12-17
Site ID 326571
Spill Date 1998-12-07

AE1118
NE
< 1/8
0.056 mi.
295 ft.

Relative:
Higher

VAULT #8095 & 7060
101-135 WEST 32ST ST
MANHATTAN, NY

NY Spills | **S120702432**
N/A

Click here for full text details

NY Spills
Spill Number/Closed Date 1701001 / 2017-12-08
Site ID 548025

VAULT #8095 & 7060 (Continued) **S120702432**

Spill Date 2017-05-02

AC1119 **OFFICE BUILDING** **NY LTANKS** **S106737702**
ENE **45 WEST 27TH STREET** **N/A**
< 1/8 **MANHATTAN, NY**
0.057 mi.
300 ft.

Relative: Higher

Click here for full text details

NY LTANKS
Spill Number/Closed Date 0410691 / 2006-08-10
Site ID 335726
Spill Date 2004-12-22

AC1120 **FM RING ASSOCIATES, INC.** **UST FINDER** **1028567665**
ENE **45 W 27TH ST** **N/A**
< 1/8 **NEW YORK, NY 10001**
0.057 mi.
300 ft.

Relative: Higher

Click here for full text details

AC1121 **FM RING ASSOCIATES, INC.** **NY UST** **U001835202**
ENE **45 W 27TH ST** **N/A**
< 1/8 **NEW YORK, NY 10001**
0.057 mi.
300 ft.

Relative: Higher

Click here for full text details

AH1122 **KIAMIE PRINCESS MARION REALTY CORP.** **NY AST** **U003388543**
East **37 W 26TH ST** **N/A**
< 1/8 **NEW YORK, NY 10010**
0.058 mi.
304 ft.

Relative: Higher

Click here for full text details

NY AST
Facility Id 2-253294

AH1123 **SANDBERG & SIKORSKI** **RCRA NonGen / NLR** **1004761434**
East **37 W 26TH ST** **NY MANIFEST** **NYR000086835**
< 1/8 **NEW YORK, NY 10010**
0.058 mi.
304 ft.

Relative: Higher

Click here for full text details

RCRA NonGen / NLR
EPA Id NYR000086835

NY MANIFEST

SANDBERG & SIKORSKI (Continued) **1004761434**

EPA ID NYR000086835

AK1124 **CON EDISON** **NY MANIFEST** **S117058565**
West **221-219 W 23RD ST & 8TH AVE** **N/A**
< 1/8 **NEW YORK, NY 10011**
0.058 mi.
304 ft.

Relative:
Lower

Click here for full text details

NY MANIFEST
EPA ID NYP004506911
EPA ID NYP004861205

AN1125 **CON EDISON** **NY MANIFEST** **S117313905**
WSW **OPP 213 W 22 ST** **N/A**
< 1/8 **NEW YORK, NY 10011**
0.058 mi.
307 ft.

Relative:
Lower

Click here for full text details

NY MANIFEST
EPA ID NYP004608964

AW1126 **TO ROADWAY** **NY Spills** **S123160367**
ENE **40 WEST 28TH ST** **N/A**
< 1/8 **MANHATTAN, NY**
0.059 mi.
310 ft.

Relative:
Higher

Click here for full text details

NY Spills
Spill Number/Closed Date 1808459 / 2018-11-09
Site ID 579269
Spill Date 2018-11-08

AI1127 **40 WEST 24TH STREET CORP.** **NY AST** **U003396950**
SE **40 WEST 24TH STREET** **N/A**
< 1/8 **NEW YORK, NY 10010**
0.059 mi.
311 ft.

Relative:
Higher

Click here for full text details

NY AST
Facility Id 2-603005

AI1128
SE
< 1/8
0.059 mi.
311 ft.

Relative:
Higher

VAULT
46 W 24TH ST
MANHATTAN, NY

NY Spills | **S106004953**
N/A

Click here for full text details

NY Spills
Spill Number/Closed Date 0203242 / 2005-03-17
Site ID 249106
Spill Date 2002-06-26

AI1129
SE
< 1/8
0.059 mi.
311 ft.

Relative:
Higher

CONSOLIDATED EDISON
BRIDGE PLACE AND 58 W. 24TH ST
NEW YORK CITY, NY 11360

NY MANIFEST | **1007206900**
N/A

Click here for full text details

NY MANIFEST
EPA ID NYP004033163

AS1130
SSW
< 1/8
0.059 mi.
312 ft.

Relative:
Lower

MASTER VU-140 W 22ND ST

NEW YORK, NY

PFAS ECHO | **1027385643**
N/A

Click here for full text details

AI1131
SE
< 1/8
0.059 mi.
313 ft.

Relative:
Higher

61-65 WEST 23RD STREET
61-65 WEST 23RD STREET
NEW YORK, NY 10010

NY AST | **A100521381**
N/A

Click here for full text details

NY AST
Facility Id 2-610681

AI1132
SE
< 1/8
0.059 mi.
313 ft.

Relative:
Higher

61 WEST 23RD STREET LLC
61-65 WEST 23RD STREET
NEW YORK, NY 10010

NY AST | **A100520789**
N/A

Click here for full text details

NY AST
Facility Id 2-331929

AI1133
SE
< 1/8
0.059 mi.
313 ft.

Relative:
Higher

139 E 66 ST CORP
61 W 23RD ST LBBY
NEW YORK, NY 10010

EDR Hist Auto **1021827893**
N/A

Click here for full text details

AI1134
SE
< 1/8
0.059 mi.
313 ft.

Relative:
Higher

CON EDISON SERVICE BOX: 4271
61-65 W 23RD ST & 6TH AVE E OF
NEW YORK, NY 10011

RCRA NonGen / NLR **1016964766**
NY MANIFEST **NYP004376760**

Click here for full text details

RCRA NonGen / NLR
EPA Id NYP004376760

NY MANIFEST
EPA ID NYP004376760

AM1135
ENE
< 1/8
0.059 mi.
313 ft.

Relative:
Higher

SB 5516
34 WEST 29TH ST
MANHATTAN, NY

NY Spills **S104506794**
N/A

Click here for full text details

NY Spills
Spill Number/Closed Date 9814715 / 2004-01-23
Site ID 114493
Spill Date 1999-03-10

AS1136
SSW
< 1/8
0.059 mi.
313 ft.

Relative:
Lower

APARTMENT BUILDING
W. 22ND ST. BET 6TH & 7TH
NEW YORK, NY

NY Spills **S102148942**
N/A

Click here for full text details

NY Spills
Spill Number/Closed Date 9410255 / 1994-11-01
Site ID 118898
Spill Date 1994-11-01

AX1137
South
< 1/8
0.059 mi.
313 ft.

Relative:
Higher

MANHOLE 55385
WEST 22ND ST/6TH AVE
MANHATTAN, NY

NY Spills **S104788809**
N/A

Click here for full text details

NY Spills
Spill Number/Closed Date 0006235 / 2001-12-18

MANHOLE 55385 (Continued) **S104788809**

Site ID 195272
Spill Date 2000-08-25

AL1138
NNW
< 1/8
0.059 mi.
314 ft.

Relative: Higher

APRT BUILDING -TTF **NY LTANKS** **S106971757**
315-325 WEST 30TH STREET **N/A**
NEW YORK, NY

Click here for full text details

NY LTANKS
Spill Number/Closed Date 0501515 / 2005-10-25
Site ID 345683
Spill Date 2005-05-06

AN1139
WSW
< 1/8
0.060 mi.
315 ft.

Relative: Lower

MANHOLE 44456 **NY Spills** **S104195560**
WEST 22ND ST / 7TH AVE **N/A**
MANHATTAN, NY

Click here for full text details

NY Spills
Spill Number/Closed Date 9907677 / 2004-02-04
Site ID 129027
Spill Date 1999-09-24

AN1140
WSW
< 1/8
0.060 mi.
315 ft.

Relative: Lower

WEST 22ND ST/BETWEEN 6TH& **NY Spills** **S102142266**
W 22ND ST / 7TH AV **N/A**
NEW YORK CITY, NY

Click here for full text details

NY Spills
Spill Number/Closed Date 8707118 / 2000-04-26
Site ID 302657
Spill Date 1987-11-19

AE1141
NE
< 1/8
0.060 mi.
315 ft.

Relative: Higher

CON EDISON - VAULT V1859 **NY MANIFEST** **S121968022**
101 W 32ND ST **N/A**
NEW YORK, NY 10001

Click here for full text details

NY MANIFEST
EPA ID NYP005074414

AE1142
NE
< 1/8
0.060 mi.
315 ft.

Relative:
Higher

CON EDISON - VAULT V1859
101 W 32ND ST
NEW YORK, NY 10001

RCRA-LQG

1024891105
NYP005074414

Click here for full text details

RCRA-LQG
EPA Id NYP005074414

AX1143
South
< 1/8
0.060 mi.
317 ft.

Relative:
Higher

ROADWAY
6TH AVE & 22ND ST
MANHATTAN, NY

NY Spills

S117394160
N/A

Click here for full text details

NY Spills
Spill Number/Closed Date 1409721 / 2014-12-31
Site ID 503363
Spill Date 2014-12-31

AX1144
South
< 1/8
0.060 mi.
317 ft.

Relative:
Higher

CON EDISON
W 22ND ST & 6TH AVE
NEW YORK, NY 10010

NY MANIFEST

S117059007
N/A

Click here for full text details

NY MANIFEST
EPA ID NYP004511481

AX1145
South
< 1/8
0.060 mi.
317 ft.

Relative:
Higher

CON EDISON MANHOLE: 55386
W 22ND ST & 6TH AVE
NEW YORK, NY 10010

RCRA NonGen / NLR
FINDS

1017773368
NYP004511481

Click here for full text details

RCRA NonGen / NLR
EPA Id NYP004511481

FINDS
Registry ID: 110063774580

AX1146
South
< 1/8
0.060 mi.
317 ft.

Relative:
Higher

IN ROADWAY
6TH AV / 22 ND ST
MANHATTAN, NY

NY Spills

S108955713
N/A

Click here for full text details

NY Spills
Spill Number/Closed Date 0707716 / 2007-10-15
Site ID 388461

IN ROADWAY (Continued) **S108955713**

Spill Date 2007-10-13

AT1147
ESE
< 1/8
0.060 mi.
317 ft.

Relative:
Higher

4324 COMPANY **NY AST** **U003385813**
43 WEST 24TH ST **N/A**
NEW YORK, NY 10010

Click here for full text details

NY AST
Facility Id 2-149462

AT1148
ESE
< 1/8
0.060 mi.
317 ft.

Relative:
Higher

IDEAL LABEL INC **RCRA NonGen / NLR** **1000147928**
43 W 24TH ST **FINDS** **NYD001634237**
NEW YORK, NY 10010 **ECHO**
NY MANIFEST

Click here for full text details

RCRA NonGen / NLR
EPA Id NYD001634237

FINDS
Registry ID: 110004335700

ECHO
Registry ID 110004335700

NY MANIFEST
EPA ID NYD001634237

AX1149
SSE
< 1/8
0.060 mi.
318 ft.

Relative:
Higher

CON EDISON SERVICE BOX: 4050 **RCRA NonGen / NLR** **1016963798**
61 W 22ND ST **NY MANIFEST** **NYP004367710**
NEW YORK, NY 10010

Click here for full text details

RCRA NonGen / NLR
EPA Id NYP004367710

NY MANIFEST
EPA ID NYP004367710

AR1150
NNE
< 1/8
0.060 mi.
319 ft.

Relative:
Higher

PENN STA TRACK #4
PENN STA TRACK #4
MANHATTAN, NY

NY Spills **S102144151**
N/A

Click here for full text details

NY Spills
Spill Number/Closed Date 8604454 / 1986-10-11
Site ID 65895
Spill Date 1986-10-10

AI1151
SSE
< 1/8
0.061 mi.
321 ft.

Relative:
Higher

LOT 11,TAXBLOCK 824
51 WEST 22 STREET
MANHATTAN, NY

NY E DESIGNATION **S109527556**
N/A

Click here for full text details

AM1152
ENE
< 1/8
0.061 mi.
322 ft.

Relative:
Higher

37 WEST 28 STREET
37 WEST 28TH STREET
NEW YORK, NY 10001

NY AST **A100292251**
N/A

Click here for full text details

NY AST
Facility Id 2-608081

AJ1153
NNW
< 1/8
0.061 mi.
324 ft.

Relative:
Lower

CON EDISON
220 W 27TH ST
NEW YORK, NY 10001

RCRA NonGen / NLR **1012185633**
NY MANIFEST **NYP004164661**
NJ MANIFEST

Click here for full text details

RCRA NonGen / NLR
EPA Id NYP004164661

NY MANIFEST
EPA ID NYP004164661

NJ MANIFEST
EPA Id NYP004164661

AO1154
NE
< 1/8
0.062 mi.
327 ft.

Relative:
Higher

CON EDISON SERVICE BOX: 29000
1244 BROADWAY FRONT OF
NEW YORK, NY 10016

Click here for full text details

RCRA NonGen / NLR
EPA Id NYP004356705

NY MANIFEST
EPA ID NYP004356705

RCRA NonGen / NLR
NY MANIFEST

1016962619
NYP004356705

AJ1155
NNW
< 1/8
0.062 mi.
328 ft.

Relative:
Lower

CON EDISON
230-228 W 27TH ST & 8TH AVE
NEW YORK, NY 10001

Click here for full text details

NY MANIFEST
EPA ID NYP004514600

NY MANIFEST

S117059299
N/A

AN1156
WSW
< 1/8
0.062 mi.
329 ft.

Relative:
Lower

CON EDISON
F/O 217 W 22 ST
NEW YORK, NY 10011

Click here for full text details

NY MANIFEST
EPA ID NYP004601944

NY MANIFEST

S117313497
N/A

AK1157
WNW
< 1/8
0.063 mi.
331 ft.

Relative:
Lower

APARTMENT
220 WEST 24TH STREET
MANHATTEN, NY

Click here for full text details

NY Spills
Spill Number/Closed Date 0800903 / 2012-03-12
Site ID 396732
Spill Date 2008-04-22

NY Spills

S109062121
N/A

AH1158
ESE
< 1/8
0.063 mi.
331 ft.

Relative:
Higher

ENTERON GROUP LLC

NEW YORK, NY

Click here for full text details

PFAS ECHO

1027356729
N/A

AT1159
ESE
< 1/8
0.063 mi.
333 ft.

Relative:
Higher

40 WEST 25TH STREET ASSOCIATES LP
40 WEST 25TH STREET
NEW YORK, NY 10010

Click here for full text details

UST FINDER

1028588781
N/A

AT1160
ESE
< 1/8
0.063 mi.
333 ft.

Relative:
Higher

ENTERON GROUP LLC
40 WEST 25TH ST
NEW YORK, NY 10010

Click here for full text details

NY AST
Facility Id 2-149306

RCRA NonGen / NLR
EPA Id NYD033964297

ICIS
FRS ID: 110009466461

US AIRS
EPA plant ID: 110009466461

NY MANIFEST
EPA ID NYD033964297

NY AST
RCRA NonGen / NLR
ICIS
US AIRS
NY MANIFEST

1000146151
NYD033964297

AH1161
ESE
< 1/8
0.063 mi.
333 ft.

Relative:
Higher

41-51 W 25TH ST
41-51 W 25TH ST
NEW YORK, NY 10010

Click here for full text details

NY AST
Facility Id 2-198439

NY AST

U003387668
N/A

AM1162
ENE
< 1/8
0.063 mi.
333 ft.

Relative:
Higher

CON EDISON SERVICE BOX: 28982
1225 BROADWAY & 29TH ST N OF
NEW YORK, NY 10016

Click here for full text details

RCRA NonGen / NLR
EPA Id NYP004362927

NY MANIFEST

RCRA NonGen / NLR
NY MANIFEST

1016963270
NYP004362927

CON EDISON SERVICE BOX: 28982 (Continued) **1016963270**

EPA ID NYP004362927

AL1163 **PR 30 LLC** **NY AST** **A100177778**
NNW **317-325 WEST 30TH STREET** **N/A**
< 1/8 **NEW YORK, NY 10001**
0.063 mi.
334 ft.

Relative: Higher

Click here for full text details

NY AST
Facility Id 2-270873

AW1164 **ROTTEN VENT PIPE - TTF** **NY LTANKS** **S112231236**
ENE **38 WEST 28 TH ST** **N/A**
< 1/8 **NEW YORK, NY**
0.063 mi.
335 ft.

Relative: Higher

Click here for full text details

NY LTANKS
Spill Number/Closed Date 1206250 / 2016-05-05
Site ID 469244
Spill Date 2012-09-24

AO1165 **EDWARD S GORDON CO** **RCRA NonGen / NLR** **1001090131**
NE **1250 BROADWAY** **FINDS** **NYR000019646**
< 1/8 **NEW YORK, NY 10001** **ECHO**
0.063 mi. **NY MANIFEST**
335 ft.

Relative: Higher

Click here for full text details

RCRA NonGen / NLR
EPA Id NYR000019646

FINDS
Registry ID: 110004522400

ECHO
Registry ID 110004522400

NY MANIFEST
EPA ID NYR000019646

AO1166
NE
< 1/8
0.063 mi.
335 ft.

Relative:
Higher

CON EDISON
1250 BROADWAY
NEW YORK, NY 10001

RCRA NonGen / NLR
FINDS
ECHO

1018279815
NYP004746640

Click here for full text details

RCRA NonGen / NLR
EPA Id NYP004746640

FINDS
Registry ID: 110067697111

ECHO
Registry ID 110067697111

AO1167
NE
< 1/8
0.063 mi.
335 ft.

Relative:
Higher

CON EDISON
1250 BROADWAY
NEW YORK, NY 10001

NJ MANIFEST

S120668608
N/A

Click here for full text details

NJ MANIFEST
EPA Id NYP004746640

AO1168
NE
< 1/8
0.063 mi.
335 ft.

Relative:
Higher

CON EDISON
1250 BROADWAY
NEW YORK, NY 10001

NY MANIFEST

S117741438
N/A

Click here for full text details

NY MANIFEST
EPA ID NYP004746640

AU1169
NNW
< 1/8
0.064 mi.
336 ft.

Relative:
Lower

27TH STREET APARTMENTS CORP
250 WEST 27TH STREET
NEW YORK, NY 10001

NY AST

U003387913
N/A

Click here for full text details

NY AST
Facility Id 2-314498

AU1170
NNW
< 1/8
0.064 mi.
336 ft.

Relative:
Lower

SPILL NUMBER 9811569
250 WEST 27TH ST
MANHATTAN, NY

NY Spills | **S104648313**
N/A

Click here for full text details

NY Spills
Spill Number/Closed Date 9811569 / 1999-01-06
Spill Number/Closed Date 2002148 / 2020-06-24
Site ID 158085
Site ID 606822
Spill Date 1998-12-15
Spill Date 2020-06-23

AU1171
NW
< 1/8
0.064 mi.
336 ft.

Relative:
Lower

BLUE 8 REALTY, LLC
336 8TH AVENUE
NEW YORK, NY 10001

NY AST | **A100177793**
N/A

Click here for full text details

NY AST
Facility Id 2-306541

AC1172
ENE
< 1/8
0.064 mi.
337 ft.

Relative:
Higher

CON EDISON
43 W 27TH ST
NEW YORK, NY 10001

RCRA NonGen / NLR
FINDS
ECHO | **1019904016**
NYP004792727

Click here for full text details

RCRA NonGen / NLR
EPA Id NYP004792727

FINDS
Registry ID: 110069685754

ECHO
Registry ID 110069685754

AC1173
ENE
< 1/8
0.064 mi.
337 ft.

Relative:
Higher

CON EDISON MANHOLE: 5021
43 W 27TH E OF 11TH AVE MH 5021
NEW YORK, NY 10001

RCRA NonGen / NLR
FINDS
ECHO
NY MANIFEST | **1016149299**
NYP004279626

Click here for full text details

RCRA NonGen / NLR
EPA Id NYP004279626

FINDS
Registry ID: 110055469540

ECHO

CON EDISON MANHOLE: 5021 (Continued) **1016149299**

Registry ID 110055469540

NY MANIFEST
EPA ID NYP004279626

AC1174
ENE
< 1/8
0.064 mi.
337 ft.

Relative:
Higher

CON EDISON **NY MANIFEST** **S118256798**
43 W 27TH ST **N/A**
NEW YORK, NY 10001

Click here for full text details

NY MANIFEST
EPA ID NYP004792727

AC1175
ENE
< 1/8
0.064 mi.
337 ft.

Relative:
Higher

CON EDISON MANHOLE: 5021 **NJ MANIFEST** **S117987091**
43 W 27TH E OF 11TH AVE MH 5021 **N/A**
NEW YORK, NY 10001

Click here for full text details

NJ MANIFEST
EPA Id NYP004279626

AC1176
ENE
< 1/8
0.064 mi.
337 ft.

Relative:
Higher

CON EDISON **NJ MANIFEST** **S120672659**
43 W 27TH ST **N/A**
NEW YORK, NY 10001

Click here for full text details

NJ MANIFEST
EPA Id NYP004792727

AI1177
SE
< 1/8
0.064 mi.
338 ft.

Relative:
Higher

CON EDISON MANHOLE: 4269 **RCRA NonGen / NLR** **1016964772**
57-3 W 23RD ST & 6TH AVE E OF **NY MANIFEST** **NYP004376828**
NEW YORK, NY 10011

Click here for full text details

RCRA NonGen / NLR
EPA Id NYP004376828

NY MANIFEST
EPA ID NYP004376828

AK1178
West
< 1/8
0.064 mi.
338 ft.

Relative:
Lower

5537-225 WEST 23RD & 220 WEST 34TH STREET MANHATTA
225 W 23RD ST
NEW YORK, NY 10011

Click here for full text details

UST FINDER

1028600299
N/A

AK1179
West
< 1/8
0.064 mi.
338 ft.

Relative:
Lower

HELMSLEY SPEAR
225 WEST 23RD ST
MANHATTAN, NY

Click here for full text details

NY Spills
Spill Number/Closed Date 9615081 / 1997-03-31
Site ID 99214
Spill Date 1997-03-31

NY Spills

S104502954
N/A

AK1180
West
< 1/8
0.064 mi.
338 ft.

Relative:
Lower

APT BUILDING
225 WEST 23 ST
MANHATTAN, NY

Click here for full text details

NY Spills
Spill Number/Closed Date 1216086 / 2014-03-06
Site ID 479435
Spill Date 2013-03-05

NY Spills

S113405402
N/A

AK1181
West
< 1/8
0.064 mi.
338 ft.

Relative:
Lower

5537-225 WEST 23RD & 220 WEST 34TH STREET MANHATTA
225 W 23RD ST
NEW YORK, NY 10011

Click here for full text details

NY AST
Facility Id 2-234079

NY UST
NY AST

U001834728
N/A

AM1182
ENE
< 1/8
0.064 mi.
340 ft.

Relative:
Higher

VAULT #RVS9773
32 W. 29TH ST
MANHATTAN, NY

Click here for full text details

NY Spills
Spill Number/Closed Date 0303037 / 2005-05-23
Site ID 258146
Spill Date 2003-06-22

NY Spills

S106015284
N/A

AM1183
ENE
< 1/8
0.064 mi.
340 ft.

Relative:
Higher

CON EDISON - VS 9773
32 WEST 29TH STREET
NEW YORK, NY 10018

RCRA NonGen / NLR **1008195674**
NY MANIFEST **NYP004112157**

Click here for full text details

RCRA NonGen / NLR
EPA Id NYP004112157

NY MANIFEST
EPA ID NYP004112157

AY1184
NNW
< 1/8
0.065 mi.
341 ft.

Relative:
Lower

LOT 59,TAXBLOCK 776
236 WEST 27 STREET
MANHATTAN, NY

NY E DESIGNATION **S108078578**
NY NYC LAND USE **N/A**

Click here for full text details

AY1185
NNW
< 1/8
0.065 mi.
341 ft.

Relative:
Lower

236 WEST 27TH STREET
236 WEST 27TH STREET
NEW YORK, NY 10001

NY AST **U003393539**
N/A

Click here for full text details

NY AST
Facility Id 2-149357

AY1186
NNW
< 1/8
0.065 mi.
341 ft.

Relative:
Lower

COMMERCIAL BUILDING
236 W. 27TH ST.
MANHATTAN, NY

NY Spills **S107787114**
N/A

Click here for full text details

NY Spills
Spill Number/Closed Date 0600216 / 2006-04-10
Site ID 362173
Spill Date 2006-04-06

AI1187
SE
< 1/8
0.065 mi.
342 ft.

Relative:
Higher

BEST BUY
60 W 23RD ST
NEW YORK, NY 10010

E MANIFEST **1027802865**
N/A

Click here for full text details

AI1188
SE
< 1/8
0.065 mi.
342 ft.

Relative:
Higher

THE CAROLINE
60 WEST 23RD STREET
NEW YORK, NY 10010

Click here for full text details

NY UST **U004079348**
N/A

AI1189
SE
< 1/8
0.065 mi.
342 ft.

Relative:
Higher

THE CAROLINE
60 WEST 23RD STREET
NEW YORK, NY 10010

Click here for full text details

NY AST
Facility Id 2-604672

NY AST **U003758093**
N/A

AI1190
SE
< 1/8
0.065 mi.
342 ft.

Relative:
Higher

60 W. 23RD ST
60 W. 23RD ST (6TH AVE)
NEW YORK, NY

Click here for full text details

NY Spills
Spill Number/Closed Date 0030007 / 2000-09-15
Site ID 265216
Spill Date 2000-06-08

NY Spills **S104653601**
N/A

AI1191
SE
< 1/8
0.065 mi.
342 ft.

Relative:
Higher

THE CAROLINE
60 WEST 23RD STREET
NEW YORK, NY 10010

Click here for full text details

UST FINDER **1028573622**
N/A

AO1192
NE
< 1/8
0.065 mi.
342 ft.

Relative:
Higher

CON EDISON SERVICE BOX: 28994
1238 BROADWAY FRONT OF
NEW YORK, NY 10016

Click here for full text details

RCRA NonGen / NLR
EPA Id NYP004356697

NY MANIFEST
EPA ID NYP004356697

RCRA NonGen / NLR **1016962618**
NY MANIFEST **NYP004356697**

AZ1193
NE
< 1/8
0.065 mi.
342 ft.

Relative:
Higher

CON EDISON
E BROADWAY SE 32 ST
NEW YORK, NY 10018

NY MANIFEST **S119073747**
N/A

Click here for full text details

NY MANIFEST
EPA ID NYP004357315

AZ1194
NE
< 1/8
0.065 mi.
342 ft.

Relative:
Higher

CON EDISON
W 32ND ST & BROADWAY
NEW YORK, NY 10016

NY MANIFEST **S117739565**
N/A

Click here for full text details

NY MANIFEST
EPA ID NYP004726907

AZ1195
NE
< 1/8
0.065 mi.
342 ft.

Relative:
Higher

BELL ATLANTIC-NY
32ND ST & BROADWAY
NEW YORK, NY 10001

RCRA NonGen / NLR **1007205551**
NY MANIFEST **NYP000935635**

Click here for full text details

RCRA NonGen / NLR
EPA Id NYP000935635

NY MANIFEST
EPA ID NYP000935635

AZ1196
NE
< 1/8
0.065 mi.
342 ft.

Relative:
Higher

NEW YORK CITY DEP
32ND & BROADWAY
NEW YORK, NY 10001

NY MANIFEST **1009244228**
N/A

Click here for full text details

NY MANIFEST
EPA ID NYP010000578

AZ1197
NE
< 1/8
0.065 mi.
342 ft.

Relative:
Higher

MTA NYCT - 32ND STREET PUMP ROOM
32ND ST & BROADWAY
NEW YORK, NY 10001

RCRA NonGen / NLR **1001202906**
NY MANIFEST **NYR000041756**

Click here for full text details

RCRA NonGen / NLR
EPA Id NYR000041756

NY MANIFEST

MTA NYCT - 32ND STREET PUMP ROOM (Continued) **1001202906**

EPA ID NYR000041756

AZ1198
NE
< 1/8
0.065 mi.
342 ft.

Relative:
Higher

CON EDISON
W 32ND ST & BROADWAY
NEW YORK, NY 10016

RCRA NonGen / NLR
FINDS
ECHO
E MANIFEST

1018277943
NYP004726907

Click here for full text details

RCRA NonGen / NLR
EPA Id NYP004726907

FINDS
Registry ID: 110067696470

ECHO
Registry ID 110067696470

AZ1199
NE
< 1/8
0.065 mi.
342 ft.

Relative:
Higher

CON EDISON
W 32ND ST & BROADWAY
NEW YORK, NY 10016

NJ MANIFEST

S120666853
N/A

Click here for full text details

NJ MANIFEST
EPA Id NYP004726907

BA1200
West
< 1/8
0.065 mi.
344 ft.

Relative:
Lower

CON EDISON
214-09 W 23RD ST & 8TH AVE
NEW YORK, NY 10011

NY MANIFEST

S117058569
N/A

Click here for full text details

NY MANIFEST
EPA ID NYP004506952

AO1201
ENE
< 1/8
0.066 mi.
349 ft.

Relative:
Higher

1234 BROADWAY
1234 BROADWAY
NEW YORK, NY 10001

NY AST

A100291368
N/A

Click here for full text details

NY AST
Facility Id 2-608901

AM1202
ENE
< 1/8
0.067 mi.
354 ft.

Relative:
Higher

GOLD CLEANER MACHINE CORP
1225 BROADWAY RM 414
NEW YORK, NY 10001

EDR Hist Cleaner

1018711385
N/A

Click here for full text details

AX1203
South
< 1/8
0.067 mi.
355 ft.

Relative:
Higher

PSV CLEANERS INC
688 6TH AVE
NEW YORK, NY 10010

EDR Hist Cleaner

1020068297
N/A

Click here for full text details

AX1204
South
< 1/8
0.067 mi.
355 ft.

Relative:
Higher

CON EDISON
688-92 6TH AVE & 21ST ST SB464
NEW YORK, NY 10011

NY MANIFEST

S117058845
N/A

Click here for full text details

NY MANIFEST
EPA ID NYP004509824

AX1205
South
< 1/8
0.067 mi.
355 ft.

Relative:
Higher

SUNSHINE CLEANERS
688 6TH AVE - CNR OF 22ND ST
NEW YORK, NY 10011

RCRA NonGen / NLR
FINDS
ECHO
NY MANIFEST

1000791064
NYD987025657

Click here for full text details

RCRA NonGen / NLR
EPA Id NYD987025657

FINDS
Registry ID: 110008083929

ECHO
Registry ID 110008083929

NY MANIFEST
EPA ID NYD987025657

AX1206
South
< 1/8
0.067 mi.
355 ft.

Relative: Higher

CON EDISON
688-92 6TH AVE & 21ST ST SB464
NEW YORK, NY 10011

Click here for full text details

NY MANIFEST
EPA ID NYP004509840

NY MANIFEST **S117058847**
N/A

AJ1207
NNW
< 1/8
0.068 mi.
357 ft.

Relative: Lower

CHELSEA TELEVISION STUDIOS/ALL MOBILE VIDEO
221 WEST 26TH STREET
NEW YORK, NY 10001

Click here for full text details

NY AST
Facility Id 2-606154

NY AST **A100178352**
N/A

AK1208
West
< 1/8
0.068 mi.
358 ft.

Relative: Lower

CON EDISON SERVICE BOX: 4232
221-219 W 23RD ST & 8TH AVE
NEW YORK, NY 10011

Click here for full text details

RCRA NonGen / NLR
EPA Id NYP004506911

RCRA NonGen / NLR **1017772914**
NYP004506911

AN1209
SW
< 1/8
0.068 mi.
358 ft.

Relative: Lower

ANN'S SERVICE STATION
166 WEST 22ND STREET
MANHATTAN, NY 0

Click here for full text details

UST FINDER RELEASE **1029070855**
N/A

AN1210
SW
< 1/8
0.068 mi.
358 ft.

Relative: Lower

155-161 W 21 ST/ ANNS CAB
166 WEST 22ND STREET
MANHATTAN, NY 0

Click here for full text details

UST FINDER RELEASE **1029070852**
N/A

AN1211
SW
< 1/8
0.068 mi.
358 ft.

Relative:
Lower

166 W. 22 ST. OWNERS CORP.
166 WEST 22ND STREET
NEW YORK, NY 10011

NY AST **A100178238**
N/A

Click here for full text details

NY AST
Facility Id 2-606009

AN1212
SW
< 1/8
0.068 mi.
358 ft.

Relative:
Lower

166 W. 22ND STREET
166 W. 22ND STREET
MANHATTAN, NY

NY Spills **S102148701**
N/A

Click here for full text details

NY Spills
Spill Number/Closed Date 9407639 / 1994-09-08
Site ID 142081
Spill Date 1994-09-08

AN1213
SW
< 1/8
0.068 mi.
358 ft.

Relative:
Lower

160 W. 22ND STREET
166 WEST 22ND STREET
MANHATTAN, NY 0

UST FINDER RELEASE **1029070853**
N/A

Click here for full text details

AN1214
SW
< 1/8
0.068 mi.
358 ft.

Relative:
Lower

160 W. 22ND STREET
166 WEST 22ND STREET
MANHATTAN, NY

NY LTANKS **S102148346**
NY Spills **N/A**

Click here for full text details

NY LTANKS
Spill Number/Closed Date 0006798 / 2001-01-02
Spill Number/Closed Date 9400302 / 2003-02-04
Site ID 193473
Site ID 178963
Spill Date 2000-09-08
Spill Date 1994-04-07

NY Spills
Spill Number/Closed Date 9313932 / 2006-05-25
Spill Number/Closed Date 9403442 / 2003-04-14
Spill Number/Closed Date 8701597 / 2003-02-04
Spill Number/Closed Date 8701176 / 1987-05-13
Site ID 118499
Site ID 122493
Site ID 118498
Site ID 260722
Spill Date 1994-02-25

160 W. 22ND STREET (Continued) **S102148346**

Spill Date 1994-05-10
Spill Date 1987-04-09
Spill Date 1987-05-12

AN1215
SW
< 1/8
0.068 mi.
358 ft.

Relative:
Lower

ANN'S SERVICE CORP **UST FINDER RELEASE** **1029070854**
166 WEST 22ND STREET **N/A**
MANHATTAN, NY 0

Click here for full text details

AN1216
SW
< 1/8
0.068 mi.
358 ft.

Relative:
Lower

COMMERCIAL BLDG **UST FINDER RELEASE** **1029070856**
166 WEST 22ND STREET **N/A**
MANHATTAN, NY 0

Click here for full text details

AT1217
ESE
< 1/8
0.068 mi.
360 ft.

Relative:
Higher

MADISON PARK 24 LLC **NY AST** **A100412857**
41 W 24 ST **N/A**
NEW YORK, NY 10010

Click here for full text details

NY AST
Facility Id 2-612472

AI1218
SE
< 1/8
0.069 mi.
363 ft.

Relative:
Higher

TIFFANY JDIW **E MANIFEST** **1027873440**
53 W 23RD ST **N/A**
NEW YORK, NY 10011

Click here for full text details

AI1219
SE
< 1/8
0.069 mi.
363 ft.

Relative:
Higher

ADAMS & CO REAL ESTATE INC **RCRA-VSQG** **1001223981**
53 W 23RD ST 8TH FLOOR **FINDS** **NYR000051979**
NEW YORK, NY 10010 **ECHO**
NY MANIFEST

Click here for full text details

RCRA-VSQG
EPA Id NYR000051979

FINDS

ADAMS & CO REAL ESTATE INC (Continued) **1001223981**

Registry ID: 110004541345

ECHO
Registry ID 110004541345

NY MANIFEST
EPA ID NYR000051979

AI1220
SE
< 1/8
0.069 mi.
363 ft.

Relative:
Higher

CON EDISON VAULT: 8427 **RCRA NonGen / NLR** **1016971382**
53 W 23RD ST **NY MANIFEST** **NYP004451217**
NEW YORK, NY 10010

Click here for full text details

RCRA NonGen / NLR
EPA Id NYP004451217

NY MANIFEST
EPA ID NYP004926275
EPA ID NYP004451217

AI1221
SE
< 1/8
0.069 mi.
363 ft.

Relative:
Higher

TWENTY THIRD STREET ASSOCIATES **NY AST** **A100178234**
53 WEST 23RD STREET **N/A**
NEW YORK, NY 10010

Click here for full text details

NY AST
Facility Id 2-606005

AI1222
SE
< 1/8
0.069 mi.
363 ft.

Relative:
Higher

TIFFANYS **E MANIFEST** **1027873466**
53 W. 23RD STREET, 7TH FLOOR **N/A**
NEW YORK, NY 10011

Click here for full text details

AX1223
South
< 1/8
0.070 mi.
367 ft.

Relative:
Higher

CON EDISON - MANHOLE M4049 **NY MANIFEST** **S123692430**
108 W 22ND ST **N/A**
NEW YORK, NY 10011

Click here for full text details

NY MANIFEST
EPA ID NYP005203781

AH1224
East
< 1/8
0.070 mi.
370 ft.

Relative:
Higher

30 W 26TH STREET
30 WEST 26TH STREET
NEW YORK, NY 10010

Click here for full text details

UST FINDER **1028599999**
N/A

AH1225
East
< 1/8
0.070 mi.
370 ft.

Relative:
Higher

30 W 26TH STREET
30 WEST 26TH STREET
NEW YORK, NY 10010

Click here for full text details

NY UST **U004274788**
N/A

AI1226
SE
< 1/8
0.070 mi.
371 ft.

Relative:
Higher

CONSTRUCTION SITE
56-74 W 23RD ST
NEW YORK, NY

Click here for full text details

NY LTANKS
Spill Number/Closed Date 0007926 / 2003-05-27
Site ID 184746
Spill Date 2000-10-05

NY LTANKS **S104782449**
N/A

AW1227
ENE
< 1/8
0.071 mi.
374 ft.

Relative:
Higher

SENTON HOTEL
39-41 WEST 27TH ST
NEW YORK, NY 10001

Click here for full text details

NY AST
Facility Id 2-080985

NY AST **U003384048**
N/A

AM1228
ENE
< 1/8
0.071 mi.
377 ft.

Relative:
Higher

CON EDISON
1205 BROADWAY
NEW YORK, NY 10001

Click here for full text details

NY MANIFEST
EPA ID NYP004845240

NY MANIFEST **S118463000**
N/A

AM1229
ENE
< 1/8
0.071 mi.
377 ft.

Relative:
Higher

CON EDISON
1205 BROADWAY
NEW YORK, NY 10001

RCRA NonGen / NLR **1019325655**
NYP004845240

Click here for full text details

RCRA NonGen / NLR
EPA Id NYP004845240

AM1230
ENE
< 1/8
0.071 mi.
377 ft.

Relative:
Higher

1205-1209 BROADWAY
1205-1209 BROADWAY
NEW YORK, NY 10001

NY AST **A100291348**
N/A

Click here for full text details

NY AST
Facility Id 2-608902

AM1231
ENE
< 1/8
0.071 mi.
377 ft.

Relative:
Higher

CON EDISON
1205 BROADWAY
NEW YORK, NY 10001

NJ MANIFEST **S120677290**
N/A

Click here for full text details

NJ MANIFEST
EPA Id NYP004845240

AN1232
SW
< 1/8
0.071 mi.
377 ft.

Relative:
Lower

160 WEST 22 STREET
MANHATTAN, NY 10011

NY E DESIGNATION **S108078591**
NY NYC LAND USE **N/A**

Click here for full text details

AM1233
ENE
< 1/8
0.072 mi.
379 ft.

Relative:
Higher

CON EDISON SERVICE BOX: 28979
1209 BROADWAY FRONT OF
NEW YORK, NY 10001

RCRA NonGen / NLR **1016963578**
NY MANIFEST **NYP004365722**

Click here for full text details

RCRA NonGen / NLR
EPA Id NYP004365722

NY MANIFEST
EPA ID NYP004365722

AM1234
ENE
< 1/8
0.072 mi.
379 ft.

Relative:
Higher

1209 BROADWAY
1209 BROADWAY
MANHATTAN, NY

NY Spills **S103274701**
N/A

Click here for full text details

NY Spills
Spill Number/Closed Date 9802455 / 2000-06-14
Site ID 324192
Spill Date 1998-05-26

AS1235
SW
< 1/8
0.072 mi.
379 ft.

Relative:
Lower

150 WEST 22ND ST
150 WEST 22ND ST
NEW YORK, NY 10011

NY AST **U003387388**
N/A

Click here for full text details

NY AST
Facility Id 2-251895

AS1236
SW
< 1/8
0.072 mi.
379 ft.

Relative:
Lower

GRAPHIC SPECIALTIES INC DBA UNIVERSAL
150 W 22ND ST 6TH FL
NEW YORK, NY 10011

RCRA NonGen / NLR **1000347086**
FINDS **NYD986898757**
ECHO
NY MANIFEST

Click here for full text details

RCRA NonGen / NLR
EPA Id NYD986898757

FINDS
Registry ID: 110004445832

ECHO
Registry ID 110004445832

NY MANIFEST
EPA ID NYD986898757

AG1237
NW
< 1/8
0.072 mi.
380 ft.

Relative:
Lower

VAULT 1124
230 WEST 25TH ST
MANHATTAN, NY

NY Spills **S104505912**
N/A

Click here for full text details

NY Spills
Spill Number/Closed Date 9808783 / 2004-10-20
Site ID 152875
Spill Date 1998-10-15

AO1238
ENE
< 1/8
0.072 mi.
380 ft.

Relative:
Higher

30TH ST & BROADWAY/MANH
30TH ST & BROADWAY
NEW YORK CITY, NY

NY LTANKS **S105053973**
N/A

Click here for full text details

NY LTANKS
Spill Number/Closed Date 9010217 / 1990-12-20
Site ID 115376
Spill Date 1990-12-20

AO1239
ENE
< 1/8
0.072 mi.
381 ft.

Relative:
Higher

MANHOLE 15373
30 ST NEAR BROADWAY
MANHATTAN, NY

NY Spills **S107409310**
N/A

Click here for full text details

NY Spills
Spill Number/Closed Date 0507854 / 2005-11-17
Site ID 353345
Spill Date 2005-09-27

AS1240
SSW
< 1/8
0.072 mi.
382 ft.

Relative:
Lower

MIMI DI N INC
140 W 22ND ST 5TH FL
NEW YORK, NY 10011

RCRA NonGen / NLR **1000458250**
FINDS **NYD986936375**
ECHO
NY MANIFEST

Click here for full text details

RCRA NonGen / NLR
EPA Id NYD986936375

FINDS
Registry ID: 110004458630

ECHO
Registry ID 110004458630

NY MANIFEST
EPA ID NYD986936375

AS1241
SSW
< 1/8
0.072 mi.
382 ft.

Relative:
Lower

GOLD VALET EAST INC
140 W 22ND ST
NEW YORK, NY 10011

RCRA NonGen / NLR **1000446168**
NY MANIFEST **NYD986908093**

Click here for full text details

RCRA NonGen / NLR
EPA Id NYD986908093

NY MANIFEST

GOLD VALET EAST INC (Continued) **1000446168**

EPA ID NYD986908093

AS1242 **GOLD VALET EAST CLEANERS** **NY DRYCLEANERS** **S110246703**
SSW **140 WEST 22ND STREET** **N/A**
< 1/8 **NEW YORK, NY 10011**
0.072 mi.
382 ft.

Click here for full text details

Relative: Lower

NY DRYCLEANERS
Facility Id SHUT DOWN

AS1243 **HEXAGON ASSOCIATES** **NY AST** **U003396149**
SSW **140-144 WEST 22ND STREET** **N/A**
< 1/8 **NEW YORK, NY 10011**
0.072 mi.
382 ft.

Click here for full text details

Relative: Lower

NY AST
Facility Id 2-601374

BA1244 **CON EDISON - MANHOLE 4240** **RCRA-LQG** **1024890561**
West **216 W 23RD ST** **NYP005013990**
< 1/8 **NEW YORK, NY 10011**
0.072 mi.
382 ft.

Click here for full text details

Relative: Lower

RCRA-LQG
EPA Id NYP005013990

BA1245 **ARLINGTON LAUNDERS & CLEANERS** **EDR Hist Cleaner** **1018558258**
West **216 W 23RD ST** **N/A**
< 1/8 **NEW YORK, NY 10011**
0.072 mi.
382 ft.

Click here for full text details

Relative: Lower

BA1246 **CHELSEA HOTEL** **NY AST** **U003395727**
West **216 WEST 23RD STREET** **N/A**
< 1/8 **NEW YORK, NY 10011**
0.072 mi.
382 ft.

Click here for full text details

Relative: Lower

NY AST
Facility Id 2-600721

BA1247
West
< 1/8
0.072 mi.
382 ft.

Relative:
Lower

CON EDISON
216 W 23RD ST
NEW YORK, NY 10011

NY MANIFEST **S121967471**
N/A

Click here for full text details

NY MANIFEST
EPA ID NYP005013990

AS1248
SSW
< 1/8
0.073 mi.
383 ft.

Relative:
Lower

ISAACSON BROTHERS INC
136 W 22ND ST
NEW YORK, NY 10011

RCRA NonGen / NLR **1000145037**
FINDS **NYD002407237**
ECHO

Click here for full text details

RCRA NonGen / NLR
EPA Id NYD002407237

FINDS
Registry ID: 110004341212

ECHO
Registry ID 110004341212

AS1249
SSW
< 1/8
0.073 mi.
383 ft.

Relative:
Lower

136 WEST 22ND STREET
136 WEST 22ND STREET
NEW YORK, NY 10010

NY AST **U004045002**
N/A

Click here for full text details

NY AST
Facility Id 2-606438

AS1250
SSW
< 1/8
0.073 mi.
383 ft.

Relative:
Lower

132 W 22ND ST
132 W 22ND ST
MANHATTAN, NY

NY Spills **S105234850**
N/A

Click here for full text details

NY Spills
Spill Number/Closed Date 0107859 / 2009-08-18
Site ID 145882
Spill Date 2001-11-01

AS1251
SSW
< 1/8
0.073 mi.
383 ft.

Relative:
Lower

CHELSEA BLACK & WHITE
132 W 22ND ST -11TH FLOOR
NEW YORK, NY 10011

RCRA NonGen / NLR
FINDS
ECHO

1004761068
NYR000072660

Click here for full text details

RCRA NonGen / NLR
EPA Id NYR000072660

FINDS
Registry ID: 110004553894

ECHO
Registry ID 110004553894

BB1252
SSW
< 1/8
0.073 mi.
384 ft.

Relative:
Lower

QUENNELL ROTHSCHILD ASSOCIATES
118 W 22ND ST
NEW YORK, NY 10011

EDR Hist Cleaner

1018460331
N/A

Click here for full text details

BB1253
SSW
< 1/8
0.073 mi.
384 ft.

Relative:
Lower

118 W 22ND ST.
118 WEST 22ND STREET
NEW YORK, NY 10011

NY UST

U004275619
N/A

Click here for full text details

BB1254
SSW
< 1/8
0.073 mi.
384 ft.

Relative:
Lower

118 W 22ND ST.
118 WEST 22ND STREET
NEW YORK, NY 10011

UST FINDER

1028570452
N/A

Click here for full text details

AS1255
SSW
< 1/8
0.073 mi.
384 ft.

Relative:
Lower

MANN (HOWARD) PROPERTY
126 W 22ND ST
MANHATTAN, NY

NY Spills

S105235820
N/A

Click here for full text details

NY Spills
Spill Number/Closed Date 0107838 / 2001-11-01
Site ID 124931
Spill Date 2001-11-01

AS1256
SSW
< 1/8
0.073 mi.
384 ft.

Relative:
Lower

TECHNICAL SERVICE INDUSTRIES INC
126 W 22ND ST
NEW YORK, NY 10011

RCRA NonGen / NLR
FINDS
ECHO

1000243017
NYD986893279

Click here for full text details

RCRA NonGen / NLR
EPA Id NYD986893279

FINDS
Registry ID: 110004443763

ECHO
Registry ID 110004443763

AS1257
SSW
< 1/8
0.073 mi.
384 ft.

Relative:
Lower

126 WEST 22ND STREET CONDOMINIUM OWNERS LLC
126 WEST 22ND STREET
NEW YORK, NY 10011

NY AST

A100366075
N/A

Click here for full text details

NY AST
Facility Id 2-149322

AS1258
SSW
< 1/8
0.073 mi.
384 ft.

Relative:
Lower

CONDO COMPLEX
126 WEST 22ND ST
MANHATTAN, NY

NY Spills

S105235822
N/A

Click here for full text details

NY Spills
Spill Number/Closed Date 0107840 / 2001-11-01
Site ID 194837
Spill Date 2001-11-01

AN1259
SW
< 1/8
0.073 mi.
388 ft.

Relative:
Lower

203 7TH AVENUE
203 7TH AVENUE
NEW YORK, NY 10011

NY AST

A100520940
N/A

Click here for full text details

NY AST
Facility Id 2-471232

AN1260
SW
< 1/8
0.073 mi.
388 ft.

Relative:
Lower

203 7TH AVENUE
203 7TH AVENUE
NEW YORK, NY 10011

NY AST **A100521268**
N/A

Click here for full text details

NY AST
Facility Id 2-606840

AQ1261
NNW
< 1/8
0.074 mi.
392 ft.

Relative:
Lower

40 GAL LOOSE OIL IN VS #4242 WITH XFMR
227 WEST 26 STREET
MANHATTAN, NY

NY Spills **S108465428**
N/A

Click here for full text details

NY Spills
Spill Number/Closed Date 0611617 / 2007-02-16
Site ID 376291
Spill Date 2007-01-19

AO1262
ENE
< 1/8
0.075 mi.
396 ft.

Relative:
Higher

VISION GRAPHIC
1220 BROADWAY
NEW YORK, NY 10001

RCRA NonGen / NLR **1000981474**
FINDS **NY0001001726**
ECHO
NY MANIFEST

Click here for full text details

RCRA NonGen / NLR
EPA Id NY0001001726

FINDS
Registry ID: 110004323651

ECHO
Registry ID 110004323651

NY MANIFEST
EPA ID NY0001001726

AO1263
ENE
< 1/8
0.075 mi.
396 ft.

Relative:
Higher

NEW GENERATION REALTY LLC
1220 BROADWAY
NEW YORK, NY 10001

NY AST **A100194264**
N/A

Click here for full text details

NY AST
Facility Id 2-607249

AO1264
ENE
< 1/8
0.075 mi.
396 ft.

Relative:
Higher

WHITE STONE CLEANERS CORP
1220 BROADWAY RM 502
NEW YORK, NY 10001

EDR Hist Cleaner

1020120362
N/A

Click here for full text details

AX1265
SSE
< 1/8
0.075 mi.
397 ft.

Relative:
Higher

CON EDISON - TRANSFORMER MANHOLE 2959
64 W 22ND ST
NEW YORK, NY 10010

NJ MANIFEST

S120677874
N/A

Click here for full text details

NJ MANIFEST
EPA Id NYP004870131

AX1266
SSE
< 1/8
0.075 mi.
397 ft.

Relative:
Higher

CON EDISON - TRANSFORMER MANHOLE 2959
64 W 22ND ST
NEW YORK, NY 10010

RCRA-LQG

1019325912
NYP004870131

Click here for full text details

RCRA-LQG
EPA Id NYP004870131

AX1267
SSE
< 1/8
0.075 mi.
397 ft.

Relative:
Higher

CON ED
64 W 22ND ST
NEW YORK, NY 10010

NY MANIFEST

S118563672
N/A

Click here for full text details

NY MANIFEST
EPA ID NYP004870131

BC1268
East
< 1/8
0.075 mi.
398 ft.

Relative:
Higher

COOL V INC SUN 1
28 W 27TH ST RM 901
NEW YORK, NY 10001

EDR Hist Cleaner

1019962338
N/A

Click here for full text details

BC1269
East
< 1/8
0.075 mi.
398 ft.

Relative:
Higher

SPILL NUMBER 0208979
28 WEST 27TH ST
MANHATTAN, NY

Click here for full text details

NY LTANKS
Spill Number/Closed Date 0208979 / 2002-12-03
Site ID 104111
Spill Date 2002-12-02

NY LTANKS **S105997450**
N/A

BC1270
East
< 1/8
0.075 mi.
398 ft.

Relative:
Higher

28 WEST 27TH STREET
28 WEST 27TH STREET
NEW YORK, NY 10001

Click here for full text details

NY AST
Facility Id 2-404829

NY AST **U003391972**
N/A

BA1271
West
< 1/8
0.075 mi.
398 ft.

Relative:
Lower

CON EDISON
220-218 W 23RD ST & 8TH AVE
NEW YORK, NY 10011

Click here for full text details

NY MANIFEST
EPA ID NYP004506929

NY MANIFEST **S117058566**
N/A

AL1272
NNW
< 1/8
0.076 mi.
399 ft.

Relative:
Higher

CON EDISON MANHOLE: 57580
316 W 31ST ST FRONT OF
NEW YORK, NY 10001

Click here for full text details

RCRA NonGen / NLR
EPA Id NYP004523478

FINDS
Registry ID: 110063778755

RCRA NonGen / NLR **1017774535**
FINDS **NYP004523478**

AL1273
NNW
< 1/8
0.076 mi.
399 ft.

Relative:
Higher

CON EDISON
316 W 31ST ST FRONT OF
NEW YORK, NY 10001

Click here for full text details

NY MANIFEST
EPA ID NYP004523478

NY MANIFEST **S117060138**
N/A

AL1274
NNW
< 1/8
0.076 mi.
399 ft.

Relative:
Higher

CON EDISON
316-514 W 31ST ST & 9TH AVE E
NEW YORK, NY 10001

NY MANIFEST **S117060137**
N/A

Click here for full text details

NY MANIFEST
EPA ID NYP004523460

AN1275
WSW
< 1/8
0.076 mi.
400 ft.

Relative:
Lower

212 W. 22 REALTY LLC
212 WEST 22ND STREET
NEW YORK, NY 10011

NY AST **U003393729**
N/A

Click here for full text details

NY AST
Facility Id 2-032549

AN1276
WSW
< 1/8
0.076 mi.
400 ft.

Relative:
Lower

212 W 22ND ST
212 W 22ND ST
NYC, NY

NY Spills **S102141426**
N/A

Click here for full text details

NY Spills
Spill Number/Closed Date 9108355 / 2006-03-20
Site ID 138661
Spill Date 1991-11-04

AN1277
WSW
< 1/8
0.076 mi.
400 ft.

Relative:
Lower

SOLOMON APARTMENT
212 WEST 22ND ST APT 2B
NEW YORK, NY

NY Spills **S102962014**
N/A

Click here for full text details

NY Spills
Spill Number/Closed Date 9711060 / 1998-01-02
Site ID 327485
Spill Date 1997-12-31

AN1278
WSW
< 1/8
0.076 mi.
400 ft.

Relative:
Lower

212 WEST 22ND ST/MANH
212 WEST 22ND STREET
NEW YORK CITY, NY

NY Spills **S102141024**
N/A

Click here for full text details

NY Spills
Spill Number/Closed Date 9103801 / 2005-03-02
Site ID 331274
Spill Date 1991-06-17

AM1279
ENE
< 1/8
0.076 mi.
401 ft.

Relative:
Higher

CON EDISON SERVICE BOX: 5518
27 W 29TH ST FRONT OF
NEW YORK, NY 10001

Click here for full text details

RCRA NonGen / NLR
EPA Id NYP004388427

NY MANIFEST
EPA ID NYP004388427

RCRA NonGen / NLR
NY MANIFEST

1016965984
NYP004388427

AR1280
NNE
< 1/8
0.076 mi.
401 ft.

Relative:
Higher

CON EDISON
405 7TH AVE
NEW YORK, NY

Click here for full text details

NY MANIFEST
EPA ID NYP004861478

NY MANIFEST

S118464069
N/A

AU1281
NW
< 1/8
0.076 mi.
402 ft.

Relative:
Lower

CON EDISON
331-333 8TH AVE & 26TH ST
NEW YORK, NY 10001

Click here for full text details

NY MANIFEST
EPA ID NYP004516175

NY MANIFEST

S117059447
N/A

AZ1282
NE
< 1/8
0.076 mi.
402 ft.

Relative:
Higher

CON EDISON MANHOLE: 5990
52 W 32ND ST FRONT OF
NEW YORK, NY 10018

Click here for full text details

RCRA NonGen / NLR
EPA Id NYP004357307

NY MANIFEST
EPA ID NYP004357307

RCRA NonGen / NLR
NY MANIFEST

1016962672
NYP004357307

AK1283
WNW
< 1/8
0.077 mi.
405 ft.

Relative:
Lower

NYC DEPT OF EDUCATION - HS 600M
225 W 24TH ST
NEW YORK, NY 10011

RCRA-SQG
FINDS
ECHO
NY MANIFEST

1004761003
NYR000069468

Click here for full text details

RCRA-SQG
EPA Id NYR000069468

FINDS
Registry ID: 110004551985

ECHO
Registry ID 110004551985

NY MANIFEST
EPA ID NYR000069468

AK1284
WNW
< 1/8
0.077 mi.
405 ft.

Relative:
Lower

RESIDENTIAL
225 WEST 24TH ST
MANHATTAN, NY

NY Spills

S123659635
N/A

Click here for full text details

NY Spills
Spill Number/Closed Date 1809903 / 2018-12-26
Site ID 580770
Spill Date 2018-12-24

AM1285
ENE
< 1/8
0.077 mi.
406 ft.

Relative:
Higher

CONSOLIDATED EDISON
29 W 28TH ST
NEW YORK, NY

NY MANIFEST

1009242100
N/A

Click here for full text details

NY MANIFEST
EPA ID NYP004107694

AR1286
NNE
< 1/8
0.077 mi.
407 ft.

Relative:
Higher

PENN STATION
32ND, 33RD ST, 7TH AVE
MANHATTAN, NY

NY Spills

S105236438
N/A

Click here for full text details

NY Spills
Spill Number/Closed Date 0108868 / 2002-07-30
Site ID 94437
Spill Date 2001-12-05

BA1287
West
< 1/8
0.077 mi.
407 ft.

Relative:
Lower

CHELSEA HOTEL
222 WEST 23RD STREET
NEW YORK, NY

Click here for full text details

NY Spills
Spill Number/Closed Date 2400301 / 2024-04-10
Site ID 664641
Spill Date 2024-04-10

NY Spills **S131920054**
N/A

BA1288
West
< 1/8
0.077 mi.
407 ft.

Relative:
Lower

CHELSEA HOTEL
222 WEST 23RD STREET
NEW YORK, NY 10011

Click here for full text details

NY AST
Facility Id 2-606011

NY AST **A100178240**
N/A

AX1289
SSE
< 1/8
0.077 mi.
409 ft.

Relative:
Higher

CONSOLIDATED EDISON
43 WEST 22ND ST
NEW YORK, NY 10027

Click here for full text details

NY MANIFEST
EPA ID NYP004017331

NY MANIFEST **1009236574**
N/A

AX1290
SSE
< 1/8
0.077 mi.
409 ft.

Relative:
Higher

43 WEST 22ND STREET/MANH
43 WEST 22ND STREET
NEW YORK CITY, NY

Click here for full text details

NY Spills
Spill Number/Closed Date 9101898 / 1991-05-16
Site ID 186232
Spill Date 1987-05-16

NY Spills **S104495294**
N/A

AX1291
SSE
< 1/8
0.077 mi.
409 ft.

Relative:
Higher

MANHOLE #4051
43-49 W 22ND ST
NEW YORK, NY

Click here for full text details

NY Spills
Spill Number/Closed Date 0010149 / 2001-04-06
Site ID 303528
Spill Date 2000-12-08

NY Spills **S104880950**
N/A

AL1292
NNW
< 1/8
0.077 mi.
409 ft.

Relative:
Higher

TECHNICAL CAREER INSTITUTE
320 W 31ST ST
NEW YORK, NY 10001

RCRA NonGen / NLR
FINDS
ECHO

1004762265
NYR000095190

Click here for full text details

RCRA NonGen / NLR
EPA Id NYR000095190

FINDS
Registry ID: 110004567781

ECHO
Registry ID 110004567781

AL1293
NNW
< 1/8
0.077 mi.
409 ft.

Relative:
Higher

LOT 51,TAXBLOCK 754
320 WEST 31 STREET
MANHATTAN, NY 10001

NY E DESIGNATION
NY NYC LAND USE

S108076012
N/A

Click here for full text details

AL1294
NNW
< 1/8
0.077 mi.
409 ft.

Relative:
Higher

CON EDISON MANHOLE: 5824
316-514 W 31ST ST & 9TH AVE E OF
NEW YORK, NY 10001

RCRA NonGen / NLR

1017774534
NYP004523460

Click here for full text details

RCRA NonGen / NLR
EPA Id NYP004523460

AL1295
NNW
< 1/8
0.077 mi.
409 ft.

Relative:
Higher

TECHNICAL CAREER INSTITUTE
320 WEST 31 ST
NEW YORK, NY 10001

NY MANIFEST

1009225674
N/A

Click here for full text details

NY MANIFEST
EPA ID NYD000095190

AL1296
NNW
< 1/8
0.077 mi.
409 ft.

Relative:
Higher

CON EDISON
320 W 31ST ST & 9TH AVE E OF
NEW YORK, NY 10001

NY MANIFEST

S117059978
N/A

Click here for full text details

NY MANIFEST
EPA ID NYP004521829

AN1297
SW
< 1/8
0.077 mi.
409 ft.

Relative:
Lower

CON EDISION - SB#21350
201 W 131 STREET & 7TH AVE 201
NEW YORK, NY 10003

RCRA NonGen / NLR
NY MANIFEST

1007207883
NYP004077681

Click here for full text details

RCRA NonGen / NLR
EPA Id NYP004077681

NY MANIFEST
EPA ID NYP004077681

AT1298
ESE
< 1/8
0.077 mi.
409 ft.

Relative:
Higher

CON EDISON V8426
36 W 25TH ST
NEW YORK, NY 10001

RCRA NonGen / NLR
NY MANIFEST

1007206949
NYP004034468

Click here for full text details

RCRA NonGen / NLR
EPA Id NYP004034468

NY MANIFEST
EPA ID NYP004034468

AT1299
ESE
< 1/8
0.077 mi.
409 ft.

Relative:
Higher

36 WEST 25TH STREET
36 WEST 25TH STREET
NEW YORK, NY 10010

NY AST

A100292236
N/A

Click here for full text details

NY AST
Facility Id 2-610061

AT1300
ESE
< 1/8
0.077 mi.
409 ft.

Relative:
Higher

ON STREET
36 WEST 25TH ST
MANHATTAN, NY

NY Spills

S121463414
N/A

Click here for full text details

NY Spills
Spill Number/Closed Date 1709041 / 2017-12-30
Site ID 565477
Spill Date 2017-12-30

AW1301
ENE
< 1/8
0.078 mi.
411 ft.

Relative:
Higher

COMMERCIAL BUILDING
32 WEST 28TH STREET
NEW YORK, NY

Database(s): **NY Spills**
EDR ID Number: **S108467059**
EPA ID Number: **N/A**

Click here for full text details

NY Spills
Spill Number/Closed Date 0613839 / 2011-12-20
Site ID 378942
Spill Date 2007-03-26

AM1302
ENE
< 1/8
0.078 mi.
411 ft.

Relative:
Higher

1201 BROADWAY LLC
1201 BROADWAY
NEW YORK, NY 10001

Database(s): **UST FINDER**
EDR ID Number: **1028568996**
EPA ID Number: **N/A**

Click here for full text details

AM1303
ENE
< 1/8
0.078 mi.
411 ft.

Relative:
Higher

1201 BROADWAY LLC
1201 BROADWAY
NEW YORK, NY 10001

Database(s): **NY AST**
EDR ID Number: **U003074566**
EPA ID Number: **N/A**

Click here for full text details

NY AST
Facility Id 2-334960

AM1304
ENE
< 1/8
0.078 mi.
411 ft.

Relative:
Higher

HARMONY CLEANERS CORP
1201 BROADWAY RM 903
NEW YORK, NY 10001

Database(s): **EDR Hist Cleaner**
EDR ID Number: **1018467581**
EPA ID Number: **N/A**

Click here for full text details

AM1305
ENE
< 1/8
0.078 mi.
411 ft.

Relative:
Higher

1201 BROADWAY LLC
1201 BROADWAY
NEW YORK, NY 10001

Database(s): **NY UST**
EDR ID Number: **U004077419**
EPA ID Number: **N/A**

Click here for full text details

AN1306
WSW
< 1/8
0.078 mi.
414 ft.

Relative:
Lower

BETTER CLEANERS
196 7TH AVE
NEW YORK, NY 10011

EDR Hist Cleaner

1018522015
N/A

Click here for full text details

AI1307
SE
< 1/8
0.079 mi.
415 ft.

Relative:
Higher

50 W 23RD ST
50 W 23RD ST
MANHATTAN, NY

NY LTANKS

S102233305
N/A

Click here for full text details

NY LTANKS
Spill Number/Closed Date 9600169 / 2000-01-05
Site ID 284960
Spill Date 1996-04-04

AI1308
SE
< 1/8
0.079 mi.
415 ft.

Relative:
Higher

TWO TREES MGMT CO LLC
50 WEST 23RD STREET
NEW YORK, NY 10010

NY AST

A100294995
N/A

Click here for full text details

NY AST
Facility Id 2-062499

AI1309
SE
< 1/8
0.079 mi.
415 ft.

Relative:
Higher

MANHOLE 61719
OPPOSITE 50 WEST 23RD
MANHATTAN, NY

NY Spills

S114560530
N/A

Click here for full text details

NY Spills
Spill Number/Closed Date 1307076 / 2013-12-05
Site ID 487730
Spill Date 2013-10-07

AI1310
SE
< 1/8
0.079 mi.
415 ft.

Relative:
Higher

APARTMENT BUILDING
50 WEST 23RD ST
NEW YORK CITY, NY

NY Spills

S110487724
N/A

Click here for full text details

NY Spills
Spill Number/Closed Date 1004095 / 2011-04-25
Site ID 437353
Spill Date 2010-01-13

AI1311
SE
< 1/8
0.079 mi.
415 ft.

Relative:
Higher

NICO CONSTRUCTION CO INC
50 W 23RD ST
NEW YORK, NY 10014

RCRA NonGen / NLR
FINDS
ECHO
NY MANIFEST

1000324741
NYD982792723

Click here for full text details

RCRA NonGen / NLR
EPA Id NYD982792723

FINDS
Registry ID: 110009476628

ECHO
Registry ID 110009476628

NY MANIFEST
EPA ID NYD982792723

AX1312
SSE
< 1/8
0.079 mi.
415 ft.

Relative:
Higher

CON EDISON SERVICE BOX: 4061
62 W 22ND ST
NEW YORK, NY 10010

RCRA NonGen / NLR
NY MANIFEST

1016963801
NYP004367744

Click here for full text details

RCRA NonGen / NLR
EPA Id NYP004367744

NY MANIFEST
EPA ID NYP004367744

AK1313
WNW
< 1/8
0.079 mi.
416 ft.

Relative:
Lower

24TH STREET HOLDING LLC
228-232 WEST 24 ST
NEW YORK, NY 10011

NY AST

U003386441
N/A

Click here for full text details

NY AST
Facility Id 2-241555

BD1314
NNE
< 1/8
0.079 mi.
416 ft.

Relative:
Higher

LOT 7501,TAXBLOCK 808
401 7 AVENUE
MANHATTAN, NY 10001

NY RES DECL
NY NYC LAND USE

S117677079
N/A

Click here for full text details

BD1315
NNE
< 1/8
0.079 mi.
416 ft.

Relative:
Higher

401 HOTEL REIT LLC
401 SEVENTH AVE
NEW YORK, NY 10001

RCRA-VSQG
FINDS
ECHO
NY MANIFEST
E MANIFEST

1004762410
NYR000096651

Click here for full text details

RCRA-VSQG
EPA Id NYR000096651

FINDS
Registry ID: 110009451618

ECHO
Registry ID 110009451618

NY MANIFEST
EPA ID NYR000096651

BD1316
NNE
< 1/8
0.079 mi.
416 ft.

Relative:
Higher

401 HOTEL REIT, LLC.
401 SEVENTH AVE
NEW YORK, NY 10001

E MANIFEST

1027976485
N/A

Click here for full text details

BD1317
NNE
< 1/8
0.079 mi.
416 ft.

Relative:
Higher

LOT 7501,TAXBLOCK 808
401 7 AVENUE
MANHATTAN, NY 10001

NY E DESIGNATION

S129173930
N/A

Click here for full text details

AX1318
South
< 1/8
0.079 mi.
417 ft.

Relative:
Higher

CON EDISON
684 6TH AVE & 21ST ST SB46483
NEW YORK, NY 10011

NY MANIFEST

S117058846
N/A

Click here for full text details

NY MANIFEST
EPA ID NYP004509832

AX1319
South
< 1/8
0.079 mi.
417 ft.

Relative:
Higher

CON EDISON SERVICE BOX: 46477
684 6TH AVE & 21ST ST SB46477
NEW YORK, NY 10011

RCRA NonGen / NLR **1017773207**
NYP004509865

Click here for full text details

RCRA NonGen / NLR
EPA Id NYP004509865

AX1320
South
< 1/8
0.079 mi.
417 ft.

Relative:
Higher

CON EDISON
684 6TH AVE & 21ST ST SB46477
NEW YORK, NY 10011

NY MANIFEST **S117058849**
N/A

Click here for full text details

NY MANIFEST
EPA ID NYP004509865

AX1321
South
< 1/8
0.079 mi.
417 ft.

Relative:
Higher

CON EDISON SERVICE BOX: 46483
684 6TH AVE & 21ST ST SB46483
NEW YORK, NY 10011

RCRA NonGen / NLR **1017773204**
NYP004509832

Click here for full text details

RCRA NonGen / NLR
EPA Id NYP004509832

AN1322
SW
< 1/8
0.079 mi.
417 ft.

Relative:
Lower

CON EDISON
199-201 7TH AVE & 21ST ST N OF
NEW YORK, NY 10011

NY MANIFEST **S117059008**
N/A

Click here for full text details

NY MANIFEST
EPA ID NYP004511499

AH1323
East
< 1/8
0.079 mi.
419 ft.

Relative:
Higher

28 WEST 26TH STREET
28 WEST 26TH STREET
NEW YORK, NY 10010

NY UST **U004272232**
N/A

Click here for full text details

AH1324
East
< 1/8
0.079 mi.
419 ft.

Relative:
Higher

28 WEST 26TH STREET
28 WEST 26TH STREET
NEW YORK, NY 10010

Click here for full text details

UST FINDER **1028600714**
N/A

AG1325
NW
< 1/8
0.080 mi.
421 ft.

Relative:
Lower

225-25 HOUSING CORP.
225 WEST 25TH STREET
NEW YORK, NY 10001

Click here for full text details

NY AST
Facility Id 2-606196

NY AST **A100178384**
N/A

AG1326
NW
< 1/8
0.080 mi.
421 ft.

Relative:
Lower

RESIDENCE
225 WEST 25TH ST
NEW YORK CITY, NY

Click here for full text details

NY Spills
Spill Number/Closed Date 2306484 / 2024-01-09
Site ID 658486
Spill Date 2023-10-31

NY Spills **S131510153**
N/A

AP1327
NE
< 1/8
0.080 mi.
421 ft.

Relative:
Higher

CON EDISON
1275-91 W BROADWAY
NEW YORK, NY 10001

Click here for full text details

NY MANIFEST
EPA ID NYP004521753

NY MANIFEST **S117059972**
N/A

AP1328
NE
< 1/8
0.080 mi.
421 ft.

Relative:
Higher

CON EDISON SERVICE BOX: 29321
1275-91 W BROADWAY
NEW YORK, NY 10001

Click here for full text details

RCRA NonGen / NLR
EPA Id NYP004521753

FINDS
Registry ID: 110063773064

RCRA NonGen / NLR **1017774366**
FINDS **NYP004521753**

AP1329
NE
< 1/8
0.080 mi.
421 ft.

Relative:
Higher

CON EDISON SERVICE BOX: 29322
1275-91 W BROADWAY
NEW YORK, NY 10001

RCRA NonGen / NLR **1017774369**
NYP004521787

Click here for full text details

RCRA NonGen / NLR
EPA Id NYP004521787

AP1330
NE
< 1/8
0.080 mi.
421 ft.

Relative:
Higher

CON EDISON
1275-91 W BROADWAY
NEW YORK, NY 10001

NY MANIFEST **S117059975**
N/A

Click here for full text details

NY MANIFEST
EPA ID NYP004521787

AP1331
NE
< 1/8
0.080 mi.
421 ft.

Relative:
Higher

LOT 40,TAXBLOCK 808
1275 BROADWAY
MANHATTAN, NY

NY E DESIGNATION **S129173759**
N/A

Click here for full text details

AW1332
ENE
< 1/8
0.080 mi.
424 ft.

Relative:
Higher

CON EDISON
27 W 28TH ST
NEW YORK, NY 10001

NJ MANIFEST **S120667204**
N/A

Click here for full text details

NJ MANIFEST
EPA Id NYP004730933

AW1333
ENE
< 1/8
0.080 mi.
424 ft.

Relative:
Higher

CON EDISON
27 W 28TH ST
NEW YORK, NY 10001

RCRA NonGen / NLR **1018278326**
FINDS **NYP004730933**
ECHO

Click here for full text details

RCRA NonGen / NLR
EPA Id NYP004730933

FINDS
Registry ID: 110067703747

ECHO
Registry ID 110067703747

AW1334
ENE
< 1/8
0.080 mi.
424 ft.

Relative:
Higher

CON EDISON
27 W 28TH ST
NEW YORK, NY 10001

NY MANIFEST **S117738103**
N/A

Click here for full text details

NY MANIFEST
EPA ID NYP004704391
EPA ID NYP004730933

AZ1335
NE
< 1/8
0.081 mi.
427 ft.

Relative:
Higher

VAULT # 4139
FRONT OF 42WEST 32ND ST.
MANHATTAN, NY

NY Spills **S106383687**
N/A

Click here for full text details

NY Spills
Spill Number/Closed Date 0313619 / 2004-06-07
Site ID 280232
Spill Date 2004-03-11

AL1336
NNW
< 1/8
0.081 mi.
427 ft.

Relative:
Lower

CHELSEA TOWN LLC
320 WEST 30TH STREET
NEW YORK, NY 10001

NY AST **U004077728**
N/A

Click here for full text details

NY AST
Facility Id 2-332607

AL1337
NNW
< 1/8
0.081 mi.
427 ft.

Relative:
Lower

TANK TEST FAIL
320 W 30TH ST
NEW YORK, NY

NY LTANKS **S117364572**
N/A

Click here for full text details

NY LTANKS
Spill Number/Closed Date 1408046 / 2016-08-12
Site ID 501596
Spill Date 2014-11-04

AQ1338
NW
< 1/8
0.081 mi.
429 ft.

Relative:
Lower

CONSTRUCTION SITE
226 WEST 26TH STREET
MANHATTAN, NY

NY LTANKS **S102673064**
NY Spills **N/A**

Click here for full text details

NY LTANKS
Spill Number/Closed Date 9510264 / 1995-11-16
Spill Number/Closed Date 9510269 / 1995-11-16
Site ID 147988

CONSTRUCTION SITE (Continued) **S102673064**

Site ID 147989
Spill Date 1995-11-16

NY Spills
Spill Number/Closed Date 9913311 / 2003-03-04
Spill Number/Closed Date 0212338 / 2004-06-04
Spill Number/Closed Date 9709329 / 1997-11-12
Site ID 288508
Site ID 147987
Site ID 204891
Spill Date 2000-02-23
Spill Date 2003-03-15
Spill Date 1997-11-11

AQ1339
NW
< 1/8
0.081 mi.
429 ft.

Relative: Lower

LOT 58,TAXBLOCK 775
226 WEST 26 STREET
MANHATTAN, NY

NY E DESIGNATION **S108078576**
NY NYC LAND USE **N/A**

Click here for full text details

AQ1340
NW
< 1/8
0.081 mi.
429 ft.

Relative: Lower

226 WEST 26TH ST LLC
226 WEST 26TH STREET
NEW YORK, NY 10001

NY AST **U004078336**
N/A

Click here for full text details

NY AST
Facility Id 2-606021

AI1341
SE
< 1/8
0.081 mi.
429 ft.

Relative: Higher

CON EDISON - V3887
48 W 23RD ST
NEW YORK, NY 10011

RCRA NonGen / NLR **1007206950**
NY MANIFEST **NYP004034476**

Click here for full text details

RCRA NonGen / NLR
EPA Id NYP004034476

NY MANIFEST
EPA ID NYP004034476

AO1342
ENE
< 1/8
0.081 mi.
430 ft.

Relative:
Higher

SPILL UNDER SILVER GALORE JEWELRY STORE
37 WEST 30TH STREET
MANHATTAN, NY

NY Spills **S112807531**
N/A

Click here for full text details

NY Spills
Spill Number/Closed Date 1212305 / 2013-05-06
Site ID 475451
Spill Date 2012-11-21

AK1343
West
< 1/8
0.081 mi.
430 ft.

Relative:
Lower

CVS PHARMACY #10613
5 PENN PLZ
NEW YORK, NY 10001

NY MANIFEST **U001835023**
N/A

Click here for full text details

NY MANIFEST
EPA ID NYR000222356

AW1344
ENE
< 1/8
0.082 mi.
434 ft.

Relative:
Higher

28-28 WEST 28TH ST
28-28 WEST 28TH STREET
BROOKLYN, NY

NY LTANKS **S106703271**
N/A

Click here for full text details

NY LTANKS
Spill Number/Closed Date 8805273 / 1992-09-30
Spill Number/Closed Date 8805274 / 1992-09-30
Site ID 216726
Site ID 216727
Spill Date 1988-09-19

AV1345
NNW
< 1/8
0.082 mi.
434 ft.

Relative:
Lower

CON ED
325 W 29TH ST
NEW YORK, NY 10001

NY MANIFEST **S116043841**
N/A

Click here for full text details

NY MANIFEST
EPA ID NYP004402160

AV1346
NNW
< 1/8
0.082 mi.
434 ft.

Relative:
Lower

CON EDISON - VAULT 8453
325 W 29 ST
NEW YORK, NY 10001

RCRA NonGen / NLR **1010325827**
NY MANIFEST **NYP004133757**

Click here for full text details

RCRA NonGen / NLR
EPA Id NYP004133757

NY MANIFEST

CON EDISON - VAULT 8453 (Continued) **1010325827**

EPA ID NYP004133757

AV1347 **CON ED** **NY MANIFEST** **S116043840**
NNW **325 W 29TH ST** **N/A**
< 1/8 **NEW YORK, NY 10001**
0.082 mi.
434 ft.

Relative: Lower

Click here for full text details

NY MANIFEST
EPA ID NYP004402152

AX1348 **56 WEST 22ND ST** **NY UST** **U004314626**
SSE **56 WEST 22ND ST** **N/A**
< 1/8 **NEW YORK, NY 10010**
0.083 mi.
436 ft.

Relative: Higher

Click here for full text details

BC1349 **26 WEST 27TH ST LLC** **NY AST** **A100157463**
East **26 WEST 27TH ST** **N/A**
< 1/8 **NEW YORK, NY 10001**
0.083 mi.
440 ft.

Relative: Higher

Click here for full text details

NY AST
Facility Id 2-057533

AO1350 **CONCRETE** **NY Spills** **S114561033**
ENE **38 WEST 31ST ST** **N/A**
< 1/8 **NEW YORK, NY**
0.084 mi.
441 ft.

Relative: Higher

Click here for full text details

NY Spills
Spill Number/Closed Date 1307646 / 2013-11-05
Site ID 488327
Spill Date 2013-10-25

AO1351 **TANK LEAK IN VAULT AND TANK REMOVAL** **NY Spills** **S112809100**
ENE **38 WEST 31ST STREET** **N/A**
< 1/8 **MANHATTAN, NY**
0.084 mi.
441 ft.

Relative: Higher

Click here for full text details

NY Spills
Spill Number/Closed Date 1214274 / 2014-01-24
Site ID 477508

TANK LEAK IN VAULT AND TANK REMOVAL (Continued) **S112809100**

Spill Date 2013-01-04

AY1352
NNW
< 1/8
0.084 mi.
444 ft.

Relative:
Lower

CONSTRUCTION SITE **NY Spills** **S106967630**
237 WEST 26TH STREET **N/A**
NEW YORK, NY

Click here for full text details

NY Spills
Spill Number/Closed Date 0501333 / 2005-05-03
Site ID 344532
Spill Date 2005-05-03

AZ1353
NE
< 1/8
0.084 mi.
445 ft.

Relative:
Higher

CON EDISON **NY MANIFEST** **S117059971**
894 AVENUE OF THE AMERICAS FRO **N/A**
NEW YORK, NY 10001

Click here for full text details

NY MANIFEST
EPA ID NYP004521746

AZ1354
NE
< 1/8
0.084 mi.
445 ft.

Relative:
Higher

CON EDISON SERVICE BOX: 55313 **RCRA NonGen / NLR** **1017774365**
894 AVENUE OF THE AMERICAS FRONT **FINDS** **NYP004521746**
NEW YORK, NY 10001

Click here for full text details

RCRA NonGen / NLR
EPA Id NYP004521746

FINDS
Registry ID: 110063773055

AX1355
South
< 1/8
0.084 mi.
445 ft.

Relative:
Higher

675 CHELSEA CORP **NY Spills** **S109827645**
675 AVENUE OF THE AMERICAS **N/A**
MANHATTAN, NY

Click here for full text details

NY Spills
Spill Number/Closed Date 0904339 / 2011-01-13
Site ID 416492
Spill Date 2009-07-14

AX1356
South
< 1/8
0.084 mi.
445 ft.

Relative:
Higher

675 OWNERSHIP LLC — **NY AST** — **U003393133**
675 AVENUE OF THE AMERICAS — **N/A**
NEW YORK, NY 10011

Click here for full text details

NY AST
Facility Id 2-304166

AX1357
South
< 1/8
0.084 mi.
445 ft.

Relative:
Higher

WUNDERMAN WORLD WIDE CINQUE TYPE STUDIO — **RCRA NonGen / NLR** — **1000694501**
675 AVE OF THE AMERICAS — **FINDS** — **NYD987008299**
NEW YORK, NY 10010 — **ECHO**
NY MANIFEST

Click here for full text details

RCRA NonGen / NLR
EPA Id NYD987008299

FINDS
Registry ID: 110008077160

ECHO
Registry ID 110008077160

NY MANIFEST
EPA ID NYD987008299

AI1358
SE
< 1/8
0.085 mi.
447 ft.

Relative:
Higher

CON EDISON — **NY MANIFEST** — **S117058855**
46-3 W 23RD ST & 6TH AVE E OF — **N/A**
NEW YORK, NY 10010

Click here for full text details

NY MANIFEST
EPA ID NYP004509923

AI1359
SE
< 1/8
0.085 mi.
447 ft.

Relative:
Higher

CON EDISON SERVICE BOX: 4285 — **RCRA NonGen / NLR** — **1016964769**
46-38 W 23RD ST & 6TH AVE E OF — **NY MANIFEST** — **NYP004376794**
NEW YORK, NY 10011

Click here for full text details

RCRA NonGen / NLR
EPA Id NYP004376794

NY MANIFEST
EPA ID NYP004376794

AI1360
SE
< 1/8
0.085 mi.
447 ft.

Relative:
Higher

LAW & ORDER - CRIMINAL INTENT
PIER 61 W 23RD ST AT WESTSIDE
NEW YORK, NY 10011

RCRA-VSQG
NY MANIFEST
NJ MANIFEST

1007990500
NYR000130153

Click here for full text details

RCRA-VSQG
EPA Id NYR000130153

NY MANIFEST
EPA ID NYR000130153

NJ MANIFEST
EPA Id NYR000130153

AZ1361
NE
< 1/8
0.085 mi.
447 ft.

Relative:
Higher

49 WEST 32ND STREET / NEW
MARTINIQUE HOTEL
NEW YORK, NY

NY Spills

S102144596
N/A

Click here for full text details

NY Spills
Spill Number/Closed Date 8702215 / 1987-06-17
Site ID 263559
Spill Date 1987-06-17

AN1362
WSW
< 1/8
0.085 mi.
447 ft.

Relative:
Lower

218 W 22 ST.
218 WEST 22ND STREET
NEW YORK, NY 10011

UST FINDER

1028567257
N/A

Click here for full text details

AN1363
WSW
< 1/8
0.085 mi.
447 ft.

Relative:
Lower

218 W 22 ST.
218 WEST 22ND STREET
NEW YORK, NY 10011

NY UST

U004277347
N/A

Click here for full text details

AW1364 **RELIABLE DRY CLEAN CORPORATION** **EDR Hist Cleaner** **1020073505**
ENE **26 W 28TH ST** **N/A**
< 1/8 **NEW YORK, NY 10001**
0.085 mi.
448 ft.

Click here for full text details

Relative:
Higher

AW1365 **31 WEST 27TH STREET** **NY AST** **U004076388**
East **31 WEST 27TH STREET** **N/A**
< 1/8 **NEW YORK, NY 10001**
0.085 mi.
449 ft.

Click here for full text details

Relative:
Higher

NY AST
Facility Id 2-116785

AO1366 **COMMERCIAL BUILDING** **NY Spills** **S112808536**
ENE **35-37 WEST 30TH STREET** **N/A**
< 1/8 **MANHATTAN, NY**
0.085 mi.
451 ft.

Click here for full text details

Relative:
Higher

NY Spills
Spill Number/Closed Date 1213549 / 2013-01-14
Site ID 476742
Spill Date 2012-12-14

AY1367 **CHELSEA PARTNERS I, LLC** **NY AST** **A100139082**
NW **247-249 WEST 26 ST.** **N/A**
< 1/8 **NEW YORK, NY 10001**
0.086 mi.
454 ft.

Click here for full text details

Relative:
Lower

NY AST
Facility Id 2-604029

AU1368 **CHELSEA PARTNERS** **NY AST** **A100183117**
NW **251 WEST 26TH STREET** **N/A**
< 1/8 **NEW YORK, NY 10001**
0.086 mi.
455 ft.

Click here for full text details

Relative:
Lower

NY AST
Facility Id 2-606493

AX1369
SSE
< 1/8
0.086 mi.
455 ft.

Relative:
Higher

APARTMENT BUILDING - AB
54 WEST 22ND ST
MANHATTAN, NY

NY Spills **S125867695**
N/A

Click here for full text details

NY Spills
Spill Number/Closed Date 1908952 / 2023-09-12
Site ID 599168
Spill Date 2019-12-12

AX1370
SSE
< 1/8
0.086 mi.
455 ft.

Relative:
Higher

COMMERCIAL PROPERTY
54 WEST 22ND STREET
NEW YORK, NY

NY Spills **S125868145**
N/A

Click here for full text details

NY Spills
Spill Number/Closed Date 1909554 / 2020-01-06
Site ID 600159
Spill Date 2020-01-06

AX1371
SSE
< 1/8
0.086 mi.
455 ft.

Relative:
Higher

54 WEST 22ND OWNER, LLC.
54 WEST 22ND ST
NEW YORK, NY 10010

NY AST **A100380425**
N/A

Click here for full text details

NY AST
Facility Id 2-612043

AT1372
ESE
< 1/8
0.087 mi.
459 ft.

Relative:
Higher

MANHOLE #4721
32 WEST 25TH ST. BETWN. 6
NEW YORK, NY

NY Spills **S106722085**
N/A

Click here for full text details

NY Spills
Spill Number/Closed Date 0407821 / 2004-12-28
Site ID 332398
Spill Date 2004-10-14

AV1373
NNW
< 1/8
0.087 mi.
460 ft.

Relative:
Lower

VAULT #8453
325 WEST29TH STREET
MANHATTAN, NY

NY Spills **S106969875**
N/A

Click here for full text details

NY Spills
Spill Number/Closed Date 0504742 / 2006-01-09
Site ID 349645

VAULT #8453 (Continued) **S106969875**

Spill Date 2005-07-20

AT1374
ESE
< 1/8
0.087 mi.
461 ft.

Relative:
Higher

GUARDIAN VALET SERVICE INC **EDR Hist Cleaner** **1018862534**
27 W 24TH ST **N/A**
NEW YORK, NY 10010

Click here for full text details

AT1375
ESE
< 1/8
0.087 mi.
461 ft.

Relative:
Higher

GRANT GREENSPAN - 24TH STREET LLC **PA MANIFEST** **S118069313**
27 WEST 24TH ST **N/A**
NEW YORK, NY 10010

Click here for full text details

PA MANIFEST
Generator EPA Id NYD981130982
Generator EPA Id NYD981120982

AT1376
ESE
< 1/8
0.087 mi.
461 ft.

Relative:
Higher

MIDWAY HILL LAUNDRY CLEANERS **NY AST** **U004063556**
27 W 24 ST **N/A**
NEW YORK, NY 10010

Click here for full text details

NY AST
Facility Id 2-400637

AT1377
ESE
< 1/8
0.087 mi.
461 ft.

Relative:
Higher

FORMER GUARDIAN CLEANERS **NY SHWS** **S113916768**
27-35 WEST 24TH STREET **NY ENG CONTROLS** **N/A**
NEW YORK, NY 10010 **NY INST CONTROL**

Click here for full text details

NY SHWS
Site Code 440109

NY ENG CONTROLS
Site Code 440109

NY INST CONTROL
Site Code 440109

AT1378
ESE
< 1/8
0.087 mi.
461 ft.

Relative:
Higher

GUARDIAN CLEANERS
27 W 24TH ST
NEW YORK, NY 10010

RCRA-SQG
FINDS
ECHO
NY MANIFEST
E MANIFEST

1000354729
NYD981130982

Click here for full text details

RCRA-SQG
EPA Id NYD981130982

FINDS
Registry ID: 110009471794

ECHO
Registry ID 110009471794

NY MANIFEST
EPA ID NYD981130982

AT1379
ESE
< 1/8
0.087 mi.
461 ft.

Relative:
Higher

WEST 24-27 REALTY LLC
27 WEST 24TH STREET
NEW YORK, NY 10010

NY AST

U003384020
N/A

Click here for full text details

NY AST
Facility Id 2-064963

AU1380
NW
< 1/8
0.088 mi.
464 ft.

Relative:
Lower

M G I OF NEW YORK
322 EIGHTH AVE
NEW YORK, NY 10001

RCRA NonGen / NLR
NY MANIFEST

1000833512
NYD987026028

Click here for full text details

RCRA NonGen / NLR
EPA Id NYD987026028

NY MANIFEST
EPA ID NYD987026028

AU1381
NW
< 1/8
0.088 mi.
464 ft.

Relative:
Lower

322 8TH AVE
322 EIGHTH AVENUE
NEW YORK, NY 10001

NY AST

U003388813
N/A

Click here for full text details

NY AST
Facility Id 2-281247

AU1382
NW
< 1/8
0.088 mi.
464 ft.

Relative:
Lower

DUANE READE
322 8TH AVE.
NEW YORK, NY 10001

E MANIFEST **1027820296**
N/A

Click here for full text details

AU1383
NW
< 1/8
0.088 mi.
464 ft.

Relative:
Lower

322 8TH AVENUE
322 8TH AVENUE
MANHATTAN, NY

NY Spills **S122877654**
N/A

Click here for full text details

NY Spills
Spill Number/Closed Date 1806638 / 2019-03-06
Site ID 577370
Spill Date 2018-09-19

AU1384
NW
< 1/8
0.088 mi.
464 ft.

Relative:
Lower

UNKNOWN
322 8TH AVE
NEW YORK, NY

NY Spills **S108981647**
N/A

Click here for full text details

NY Spills
Spill Number/Closed Date 0710370 / 2008-01-02
Site ID 391639
Spill Date 2007-12-30

AN1385
SW
< 1/8
0.088 mi.
465 ft.

Relative:
Lower

MARESCA JEWELRY CO
191 SEVENTH AVE
NEW YORK, NY 10011

RCRA NonGen / NLR **1000221874**
NYD990891996

Click here for full text details

RCRA NonGen / NLR
EPA Id NYD990891996

AN1386
SW
< 1/8
0.088 mi.
465 ft.

Relative:
Lower

CON EDISON
FO 191 7 AVE
NEW YORK, NY 10011

NY MANIFEST **S117067517**
N/A

Click here for full text details

NY MANIFEST
EPA ID NYP004604534

AN1387
SW
< 1/8
0.088 mi.
465 ft.

Relative:
Lower

191 SEVENTH AVENUE CORP
191 SEVENTH AVENUE
NEW YORK, NY 10011

Click here for full text details

NY AST
Facility Id 2-398802

NY AST **U003391473**
N/A

BA1388
West
< 1/8
0.088 mi.
466 ft.

Relative:
Lower

233-53 WEST 22ND ST
233-53 WEST 22ND ST
NEW YORK, NY 10011

Click here for full text details

NY AST
Facility Id 2-243485

NY AST **U004045252**
N/A

BA1389
West
< 1/8
0.088 mi.
466 ft.

Relative:
Lower

CON EDISON V9203
233 W 22ND ST
NEW YORK, NY 10011

Click here for full text details

RCRA NonGen / NLR
EPA Id NYP004034427

NY MANIFEST
EPA ID NYP004034427

RCRA NonGen / NLR **1007206947**
NY MANIFEST **NYP004034427**

AO1390
ENE
< 1/8
0.088 mi.
467 ft.

Relative:
Higher

39 WEST 31ST STREET
39 WEST 31ST STREET
MANHATTAN, NY

Click here for full text details

NY Spills
Spill Number/Closed Date 9207613 / 1992-10-01
Site ID 174429
Spill Date 1992-10-01

NY Spills **S104495375**
N/A

BA1391
West
< 1/8
0.089 mi.
468 ft.

Relative:
Lower

CON EDISON
239-35 W 23RD ST & 8TH AVE
NEW YORK, NY 10011

Click here for full text details

NY MANIFEST
EPA ID NYP004506945

NY MANIFEST **S117058568**
N/A

BA1392
West
< 1/8
0.089 mi.
468 ft.

Relative:
Lower

CON EDISON SERVICE BOX: 4229
239 W 23RD ST FRONT OF
NEW YORK, NY 10010

RCRA NonGen / NLR
FINDS
ECHO
NY MANIFEST

1016150131
NYP004288023

Click here for full text details

RCRA NonGen / NLR
EPA Id NYP004288023

FINDS
Registry ID: 110055423590

ECHO
Registry ID 110055423590

NY MANIFEST
EPA ID NYP004288023

AU1393
NW
< 1/8
0.089 mi.
472 ft.

Relative:
Lower

CON EDISON
263-53 W 26TH ST & 8TH AVE E O
NEW YORK, NY 10001

NY MANIFEST

S117059313
N/A

Click here for full text details

NY MANIFEST
EPA ID NYP004514758

AM1394
ENE
< 1/8
0.090 mi.
473 ft.

Relative:
Higher

VAULT #6171
WEST 29 ST & BROADWAY
MANHATTAN, NY

NY Spills

S107488396
N/A

Click here for full text details

NY Spills
Spill Number/Closed Date 0509733 / 2007-05-03
Site ID 355550
Spill Date 2005-11-14

AM1395
ENE
< 1/8
0.090 mi.
473 ft.

Relative:
Higher

218574; W 29 ST AND BROADWAY
W 29 ST AND BROADWAY
MANHATTAN, NY

NY Spills

S110307424
N/A

Click here for full text details

NY Spills
Spill Number/Closed Date 0914491 / 2009-10-13
Site ID 434030
Spill Date 2009-09-24

AV1396
NNW
< 1/8
0.090 mi.
474 ft.

Relative:
Lower

APT BUILDING
329 WEST 29 ST
NEW YORK, NY

NY Spills **S117654013**
N/A

Click here for full text details

NY Spills
Spill Number/Closed Date 1411230 / 2018-03-01
Site ID 504986
Spill Date 2015-02-26

BE1397
ENE
< 1/8
0.090 mi.
475 ft.

Relative:
Higher

JAMBET REALTY (JAMES BETESH)
1214-16 BROADWAY
NEW YORK, NY 10001

NY AST **U004063218**
N/A

Click here for full text details

NY AST
Facility Id 2-151483

BC1398
East
< 1/8
0.090 mi.
477 ft.

Relative:
Higher

22-24 WEST 27TH STREET
22-24 WEST 27TH STREET
NEW YORK, NY 10001

NY AST **A100178250**
N/A

Click here for full text details

NY AST
Facility Id 2-606022

AT1399
ESE
< 1/8
0.091 mi.
478 ft.

Relative:
Higher

CON EDISON
30 W 25TH ST
NEW YORK, NY 10010

RCRA NonGen / NLR **1017775467**
NYP004533030

Click here for full text details

RCRA NonGen / NLR
EPA Id NYP004533030

AT1400
ESE
< 1/8
0.091 mi.
478 ft.

Relative:
Higher

CON EDISON
30 W 25TH ST
NEW YORK, NY 10010

NY MANIFEST **S117061034**
N/A

Click here for full text details

NY MANIFEST
EPA ID NYP004533030

AT1401
ESE
< 1/8
0.091 mi.
478 ft.

Relative:
Higher

CON EDISON
F/O 30 WEST 25TH ST
NEW YORK, NY 10010

NY MANIFEST **S117739882**
N/A

Click here for full text details

NY MANIFEST
EPA ID NYP004730230

BF1402
NW
< 1/8
0.091 mi.
478 ft.

Relative:
Lower

CHELSEA 25 LLC
231 WEST 25TH ST
NEW YORK, NY 10001

NY AST **A100293531**
N/A

Click here for full text details

NY AST
Facility Id 2-239259

BG1403
NNW
< 1/8
0.091 mi.
478 ft.

Relative:
Higher

CON EDISON
327 W 30TH ST
NEW YORK, NY 10001

RCRA NonGen / NLR **1018279478**
FINDS **NYP004743019**
ECHO

Click here for full text details

RCRA NonGen / NLR
EPA Id NYP004743019

FINDS
Registry ID: 110067691242

ECHO
Registry ID 110067691242

BG1404
NNW
< 1/8
0.091 mi.
478 ft.

Relative:
Higher

327 W 30TH ST
327 WEST 30TH STREET
NEW YORK, NY 10001

NY AST **U004076707**
N/A

Click here for full text details

NY AST
Facility Id 2-153923

BH1405
East
< 1/8
0.091 mi.
480 ft.

Relative:
Higher

22 WEST 26TH STREET APT. CORP.
22 WEST 26TH STREET
NEW YORK, NY 10010

NY AST | **U003390152**
N/A

Click here for full text details

NY AST
Facility Id 2-321575

BC1406
East
< 1/8
0.091 mi.
480 ft.

Relative:
Higher

MANHOLE 04909
25 WEST 26TH ST
MANHATTAN, NY

NY Spills | **S104654261**
N/A

Click here for full text details

NY Spills
Spill Number/Closed Date 0004022 / 2001-05-30
Site ID 275218
Spill Date 2000-07-03

BC1407
East
< 1/8
0.091 mi.
480 ft.

Relative:
Higher

IN BASEMENT
25 WEST 26TH STREET
NEW YORK, NY 10010

NY Spills | **S108956923**
N/A

Click here for full text details

NY Spills
Spill Number/Closed Date 0708851 / 2009-04-06
Spill Number/Closed Date 0709101 / 2007-11-23
Site ID 389824
Site ID 390124
Spill Date 2007-11-14
Spill Date 2007-11-20

BC1408
East
< 1/8
0.091 mi.
480 ft.

Relative:
Higher

25 W 26 STREET INC.
25 WEST 26TH STREET
NEW YORK, NY 10010

NY AST | **A100178333**
N/A

Click here for full text details

NY AST
Facility Id 2-606124

BC1409
East
< 1/8
0.091 mi.
480 ft.

Relative:
Higher

25 W 26TH ST/RELIG. ZION
25 W 26TH ST
NYC, NY

NY Spills | **S102142764**
N/A

Click here for full text details

NY Spills
Spill Number/Closed Date 9200612 / 2002-10-18

25 W 26TH ST/RELIG. ZION (Continued) **S102142764**

Site ID 157215
Spill Date 1992-04-15

AX1410
SSE
< 1/8
0.091 mi.
482 ft.

Relative:
Higher

CON EDISON **RCRA NonGen / NLR** **1018279903**
50 W 22ND ST **FINDS** **NYP004747580**
NEW YORK, NY 10010 **ECHO**

Click here for full text details

RCRA NonGen / NLR
EPA Id NYP004747580

FINDS
Registry ID: 110067697905

ECHO
Registry ID 110067697905

AX1411
SSE
< 1/8
0.091 mi.
482 ft.

Relative:
Higher

CON EDISON **NJ MANIFEST** **S120668685**
50 W 22ND ST **N/A**
NEW YORK, NY 10010

Click here for full text details

NJ MANIFEST
EPA Id NYP004747580

AX1412
SSE
< 1/8
0.091 mi.
482 ft.

Relative:
Higher

CON EDISON **NY MANIFEST** **S117741523**
50 W 22ND ST **N/A**
NEW YORK, NY 10010

Click here for full text details

NY MANIFEST
EPA ID NYP004747580

BA1413
West
< 1/8
0.092 mi.
484 ft.

Relative:
Lower

DENTAL ASSCTS OF NEW YORK LLP **E MANIFEST** **1027815986**
241 W 23RD ST **N/A**
NEW YORK, NY 10011

Click here for full text details

BA1414
West
< 1/8
0.092 mi.
484 ft.

Relative:
Lower

23RD ST LOFT CORPORATION
241 WEST 23RD ST
NEW YORK, NY 10011

Click here for full text details

NY AST
Facility Id 2-241288

NY AST **U004045265**
N/A

AW1415
ENE
< 1/8
0.092 mi.
485 ft.

Relative:
Higher

RP 1185 LLC - PHASE II
1185 BROADWAY
NEW YORK, NY

Click here for full text details

NY Spills
Spill Number/Closed Date 1608346 / 2019-05-16
Site ID 536057
Spill Date 2016-11-29

NY Spills **S119028363**
N/A

AW1416
ENE
< 1/8
0.092 mi.
485 ft.

Relative:
Higher

1185 BROADWAY
1185 BROADWAY
NEW YORK CITY, NY

Click here for full text details

NY VCP **S125316799**
N/A

AW1417
ENE
< 1/8
0.092 mi.
485 ft.

Relative:
Higher

SPILL NUMBER 0110670
1185 BROADWAY
MANHATTAN, NY

Click here for full text details

NY Spills
Spill Number/Closed Date 0110670 / 2002-02-14
Site ID 135229
Spill Date 2002-02-07

NY Spills **S106000996**
N/A

AW1418
ENE
< 1/8
0.092 mi.
485 ft.

Relative:
Higher

1185 BROADWAY
1185 BROADWAY
MANHATTAN, NY 10001

Click here for full text details

NY AST
Facility Id 2-613339

NY AST **A100525960**
N/A

AW1419
ENE
< 1/8
0.092 mi.
485 ft.

Relative:
Higher

1185 BROADWAY
1185 BROADWAY
MANHATTAN, NY

Click here for full text details

NY NYC OER | **S129931972**
N/A

AZ1420
NE
< 1/8
0.092 mi.
488 ft.

Relative:
Higher

CON EDISON SERVICE BOX: 55199
49 W 32ND ST FRONT OF
NEW YORK, NY 10016

Click here for full text details

RCRA NonGen / NLR
EPA Id NYP004355301

NY MANIFEST
EPA ID NYP004355301

RCRA NonGen / NLR
NY MANIFEST
1016962499
NYP004355301

AZ1421
NE
< 1/8
0.092 mi.
488 ft.

Relative:
Higher

MARTINIQUE HOTEL
49 W 32ND ST
NEW YORK, NY 10001

Click here for full text details

NY AST
Facility Id 2-288004

NY AST
U004047529
N/A

AZ1422
NE
< 1/8
0.092 mi.
488 ft.

Relative:
Higher

PHOEST DEVELOPMENT CORP
49 W 32ND ST
NEW YORK, NY 10001

Click here for full text details

RCRA NonGen / NLR
EPA Id NYR000042952

FINDS
Registry ID: 110004536299

ECHO
Registry ID 110004536299

NY MANIFEST
EPA ID NYR000042952

RCRA NonGen / NLR
FINDS
ECHO
NY MANIFEST
1001202995
NYR000042952

AZ1423
NE
< 1/8
0.093 mi.
492 ft.

Relative: Higher

CON EDISON SERVICE BOX: 5979
47 W 32ND ST
NEW YORK, NY 10016

RCRA NonGen / NLR | **1016962493**
NY MANIFEST | **NYP004355244**

Click here for full text details

RCRA NonGen / NLR
EPA Id NYP004355244

NY MANIFEST
EPA ID NYP004355244

BH1424
ESE
< 1/8
0.094 mi.
496 ft.

Relative: Higher

24-28 WEST 25TH STREET ASSOCIATES, L.P.
28 WEST 25TH STREET
NEW YORK, NY 10010

NY AST | **U003385618**
N/A

Click here for full text details

NY AST
Facility Id 2-149314

BH1425
ESE
< 1/8
0.094 mi.
496 ft.

Relative: Higher

IMAGING CONSORTIUM
28 W 25TH ST - 12TH FLOOR
NEW YORK, NY 10010

RCRA NonGen / NLR | **1004759618**
FINDS | **NYR000015834**
ECHO

Click here for full text details

RCRA NonGen / NLR
EPA Id NYR000015834

FINDS
Registry ID: 110004519977

ECHO
Registry ID 110004519977

BG1426
NNW
< 1/8
0.094 mi.
497 ft.

Relative: Higher

P & L CLEANERS
334 31ST ST
NEW YORK, NY 10016

EDR Hist Cleaner | **1018808461**
N/A

Click here for full text details

BE1427
ENE
< 1/8
0.095 mi.
501 ft.

Relative:
Higher

1204 BROADWAY DE LLC
1204 BROADWAY
NEW YORK, NY 10001

NY AST **A100361229**
N/A

Click here for full text details

NY AST
Facility Id 2-601423

BE1428
ENE
< 1/8
0.095 mi.
501 ft.

Relative:
Higher

APARTMENT BLDG
1204 BROADWAY
NEW YORK, NY

NY LTANKS **U001330116**
N/A

Click here for full text details

NY LTANKS
Spill Number/Closed Date 0803745 / 2008-12-01
Site ID 400526
Spill Date 2008-06-30

AW1429
ENE
< 1/8
0.095 mi.
501 ft.

Relative:
Higher

CON EDISON SERVICE BOX: 5333
22 W 28TH ST
NEW YORK, NY 10001

RCRA NonGen / NLR **1016969089**
NY MANIFEST **NYP004427357**

Click here for full text details

RCRA NonGen / NLR
EPA Id NYP004427357

NY MANIFEST
EPA ID NYP004427357

AW1430
ENE
< 1/8
0.095 mi.
501 ft.

Relative:
Higher

CON EDISON SERVICE BOX: 5334
22 W 28TH ST FRONT OF
NEW YORK, NY 10001

RCRA NonGen / NLR **1016964437**
NY MANIFEST **NYP004373601**

Click here for full text details

RCRA NonGen / NLR
EPA Id NYP004373601

NY MANIFEST
EPA ID NYP004373601

BI1431
SE
< 1/8
0.096 mi.
505 ft.

Relative:
Higher

LADIES MILE, LLC
43 WEST 23RD STREET
NEW YORK, NY 10010

NY AST **U004079241**
N/A

Click here for full text details

NY AST
Facility Id 2-603809

BJ1432
ENE
< 1/8
0.096 mi.
508 ft.

Relative:
Higher

JAY CEE OF NEW YORK CORP.
35 WEST 31ST STREET
NEW YORK, NY 10001

NY AST **U003387453**
N/A

Click here for full text details

NY AST
Facility Id 2-291447

BJ1433
ENE
< 1/8
0.096 mi.
508 ft.

Relative:
Higher

CONSTRUCTION SITE
35 WEST 31ST ST
MANHATTAN, NY

NY Spills **S109414755**
N/A

Click here for full text details

NY Spills
Spill Number/Closed Date 0811733 / 2009-08-07
Site ID 409316
Spill Date 2009-01-27

BJ1434
ENE
< 1/8
0.096 mi.
508 ft.

Relative:
Higher

32 WEST 31ST STREET
32 WEST 31ST STREET
NEW YORK, NY

NY Spills **S103936492**
N/A

Click here for full text details

NY Spills
Spill Number/Closed Date 9900822 / 1999-04-23
Site ID 295535
Spill Date 1999-04-21

BB1435
SSW
< 1/8
0.096 mi.
508 ft.

Relative:
Lower

SCHOOL OF VISUAL ARTS
133-141 W 21ST ST
NEW YORK, NY 10011

RCRA-VSQG **1010566663**
NY MANIFEST **NYR000153106**
E MANIFEST

Click here for full text details

RCRA-VSQG
EPA Id NYR000153106

NY MANIFEST

SCHOOL OF VISUAL ARTS (Continued) **1010566663**

EPA ID NYR000153106

BB1436
SSW
< 1/8
0.096 mi.
508 ft.

Relative:
Lower

SCHOOL OF VISUAL ARTS
133 W 21 ST
NEW YORK, NY 10011

NJ MANIFEST **S120678821**
N/A

Click here for full text details

NJ MANIFEST
EPA Id NYR000153106

BB1437
SSW
< 1/8
0.096 mi.
508 ft.

Relative:
Lower

CON ED - V 5536
133 W 21ST ST V 5536
NEW YORK, NY 10011

RCRA NonGen / NLR **1007206227**
FINDS **NYP004006060**
ECHO
NY MANIFEST

Click here for full text details

RCRA NonGen / NLR
EPA Id NYP004006060

FINDS
Registry ID: 110017250534

ECHO
Registry ID 110017250534

NY MANIFEST
EPA ID NYP004006060

BB1438
SSW
< 1/8
0.096 mi.
508 ft.

Relative:
Lower

133 WEST 21ST STREET
133-141 WEST 21 STREET
NEW YORK, NY 10011

NY AST **U004081800**
N/A

Click here for full text details

NY AST
Facility Id 2-310220

BB1439
SSW
< 1/8
0.097 mi.
510 ft.

Relative:
Lower

LOT 7501,TAXBLOCK 797
125 WEST 21 STREET
MANHATTAN, NY 10011

NY E DESIGNATION **S117676573**
NY NYC LAND USE **N/A**

Click here for full text details

AZ1440
NE
< 1/8
0.097 mi.
510 ft.

Relative:
Higher

HOTEL STANFORD
43 WEST 32ND STREET
NEW YORK, NY 10001

Click here for full text details

NY AST
Facility Id 2-342114

Database(s): NY AST
EDR ID Number: U004077834
EPA ID Number: N/A

AZ1441
NE
< 1/8
0.097 mi.
510 ft.

Relative:
Higher

32 CLEANERS
43 W 32ND ST
NEW YORK, NY 10001

Click here for full text details

Database(s): EDR Hist Cleaner
EDR ID Number: 1018596421
EPA ID Number: N/A

BB1442
SSW
< 1/8
0.097 mi.
511 ft.

Relative:
Lower

CON EDISON
117 W 21ST ST
NEW YORK, NY 10011

Click here for full text details

NY MANIFEST
EPA ID NYP004858074

Database(s): NY MANIFEST
EDR ID Number: S118463857
EPA ID Number: N/A

BK1443
WSW
< 1/8
0.097 mi.
512 ft.

Relative:
Lower

PIERMONT CLEANERS
188 7TH AVE
NEW YORK, NY 10011

Click here for full text details

RCRA-VSQG
EPA Id NYD980778708

FINDS
Registry ID: 110004392201

ECHO
Registry ID 110004392201

NY MANIFEST
EPA ID NYD980778708

Database(s): RCRA-VSQG, FINDS, ECHO, NY MANIFEST
EDR ID Number: 1000365039
EPA ID Number: NYD980778708

BK1444
WSW
< 1/8
0.097 mi.
512 ft.

Relative:
Lower

PIERMONT CLEANERS INC
188 7TH AVE
NEW YORK, NY 10011

EDR Hist Cleaner

1020062960
N/A

Click here for full text details

BK1445
WSW
< 1/8
0.097 mi.
512 ft.

Relative:
Lower

PIERMONT CLEANERS
188 SEVENTH AVENUE
NEW YORK, NY 10011

NY DRYCLEANERS

S128781962
N/A

Click here for full text details

NY DRYCLEANERS
Facility Id 2-6205-00686

BJ1446
NE
< 1/8
0.097 mi.
512 ft.

Relative:
Higher

38 WEST 32ND STREET
38 WEST 32ND STREET
NEW YORK, NY 10001

NY AST

U004078528
N/A

Click here for full text details

NY AST
Facility Id 2-406538

AZ1447
NE
< 1/8
0.097 mi.
512 ft.

Relative:
Higher

CON EDISON
1270 BROADWAY ST
NEW YORK, NY 10118

NY MANIFEST

S118464103
N/A

Click here for full text details

NY MANIFEST
EPA ID NYP004861981

AZ1448
NE
< 1/8
0.097 mi.
512 ft.

Relative:
Higher

CON EDISON
1270-80 W BROADWAY
NEW YORK, NY 10001

NY MANIFEST

S117059973
N/A

Click here for full text details

NY MANIFEST
EPA ID NYP004521761

AZ1449
NE
< 1/8
0.097 mi.
512 ft.

Relative:
Higher

DUANE READE
1270 BROADWAY, FRNT. 1
NEW YORK, NY 10001

Click here for full text details

E MANIFEST **1027820223**
N/A

AZ1450
NE
< 1/8
0.097 mi.
512 ft.

Relative:
Higher

BRITE-ALL INDUSTRIES INC
1270 BROADWAY
NEW YORK, NY 10001

Click here for full text details

EDR Hist Cleaner **1018606338**
N/A

BL1451
WNW
< 1/8
0.097 mi.
512 ft.

Relative:
Lower

RESIDENTIAL BUILDING
250 WEST 24TH STREET
NEW YORK, NY

Click here for full text details

NY AST
Facility Id 2-234028

NY Spills
Spill Number/Closed Date 0613152 / 2007-03-07
Site ID 378140
Spill Date 2007-03-07

NY AST **U003387759**
NY Spills **N/A**

BL1452
WNW
< 1/8
0.097 mi.
512 ft.

Relative:
Lower

238 WEST 24TH STREET
238 WEST 24 TH ST.
NEW YORK, NY 10011

Click here for full text details

NY AST
Facility Id 2-605955

NY AST **A100178192**
N/A

AV1453
NNW
< 1/8
0.098 mi.
515 ft.

Relative:
Lower

333-335 W 29TH STREET
333-335 W 29TH STREET
NEW YORK, NY 10001

Click here for full text details

NY AST
Facility Id 2-083828

NY AST **U003384147**
N/A

BH1454
ESE
< 1/8
0.098 mi.
515 ft.

Relative:
Higher

CON EDISON
26 W 25TH ST
NEW YORK, NY 10010

NY MANIFEST **S117739883**
N/A

Click here for full text details

NY MANIFEST
EPA ID NYP004730248

BH1455
ESE
< 1/8
0.098 mi.
515 ft.

Relative:
Higher

CON EDISON
26 W 25TH ST
NEW YORK, NY 10010

NJ MANIFEST **S120667146**
N/A

Click here for full text details

NJ MANIFEST
EPA Id NYP004730248

BH1456
ESE
< 1/8
0.098 mi.
515 ft.

Relative:
Higher

CON EDISON
26 W 25TH ST
NEW YORK, NY 10010

RCRA NonGen / NLR **1018278261**
FINDS **NYP004730248**
ECHO

Click here for full text details

RCRA NonGen / NLR
EPA Id NYP004730248

FINDS
Registry ID: 110067702418

ECHO
Registry ID 110067702418

BE1457
ENE
< 1/8
0.098 mi.
516 ft.

Relative:
Higher

29 WEST THIRTY LLC
29 WEST 30TH STREET
NEW YORK, NY 10001

NY AST **A100178279**
N/A

Click here for full text details

NY AST
Facility Id 2-606054

AU1458
NW
< 1/8
0.098 mi.
518 ft.

Relative:
Lower

CON EDISON
335 8TH AVE & 26TH ST
NEW YORK, NY 10001

NY MANIFEST **S117059449**
N/A

Click here for full text details

NY MANIFEST
EPA ID NYP004516191

AU1459
NW
< 1/8
0.098 mi.
518 ft.

Relative:
Lower

CON EDISON
329 8TH AVE & 26TH ST
NEW YORK, NY 10001

NY MANIFEST **S117059450**
N/A

Click here for full text details

NY MANIFEST
EPA ID NYP004516209

AU1460
NW
< 1/8
0.098 mi.
518 ft.

Relative:
Lower

CON EDISON SERVICE BOX: 32176
323 8TH AVE & 26TH ST
NEW YORK, NY 10001

RCRA NonGen / NLR **1017773670**
NYP004514584

Click here for full text details

RCRA NonGen / NLR
EPA Id NYP004514584

AU1461
NW
< 1/8
0.098 mi.
518 ft.

Relative:
Lower

CON EDISON
323 8TH AVE & 26TH ST
NEW YORK, NY 10001

NY MANIFEST **S117059297**
N/A

Click here for full text details

NY MANIFEST
EPA ID NYP004514584

AU1462
NW
< 1/8
0.098 mi.
518 ft.

Relative:
Lower

CON EDISON SERVICE BOX: 32178
331-333 8TH AVE & 26TH ST
NEW YORK, NY 10001

RCRA NonGen / NLR **1017773824**
NYP004516175

Click here for full text details

RCRA NonGen / NLR
EPA Id NYP004516175

AU1463
NW
< 1/8
0.098 mi.
518 ft.

Relative:
Lower

CON EDISON
337 8TH & 26TH ST
NEW YORK, NY 10001

NY MANIFEST | **S117736440**
N/A

Click here for full text details

NY MANIFEST
EPA ID NYP004516183

AU1464
NW
< 1/8
0.098 mi.
518 ft.

Relative:
Lower

CON EDISON SERVICE BOX: 32180
337 8TH & 26TH ST
NEW YORK, NY 10001

RCRA NonGen / NLR | **1017773825**
NYP004516183

Click here for full text details

RCRA NonGen / NLR
EPA Id NYP004516183

BG1465
NNW
< 1/8
0.098 mi.
518 ft.

Relative:
Lower

THE FRENCH APARTMENTS
330 WEST 30TH STREET
NEW YORK, NY 10001

NY AST | **U003384320**
N/A

Click here for full text details

NY AST
Facility Id 2-090921

BM1466
North
< 1/8
0.098 mi.
520 ft.

Relative:
Higher

I/A/O PENN STATION
8 PENN PLAZA
MANHATTAN, NY

NY Spills | **S109827726**
N/A

Click here for full text details

NY Spills
Spill Number/Closed Date 0904444 / 2009-10-19
Site ID 416600
Spill Date 2009-07-16

BG1467
NNW
< 1/8
0.098 mi.
520 ft.

Relative:
Higher

CON EDISON - MANHOLE M58103
338 W 31ST ST
NEW YORK, NY 10016

NY MANIFEST | **S123692286**
N/A

Click here for full text details

NY MANIFEST
EPA ID NYP005183041

BK1468
SW
< 1/8
0.099 mi.
521 ft.

Relative:
Lower

CON EDISON
189 7TH AVE
NEW YORK, NY 10011

Click here for full text details

NY MANIFEST
EPA ID NYP005022603

Database(s): **NY MANIFEST**
EDR ID Number: **S121967558**
EPA ID Number: **N/A**

BE1469
ENE
< 1/8
0.099 mi.
521 ft.

Relative:
Higher

CON EDISON SERVICE BOX: 28984
1200 BROADWAY & 29TH ST N OF
NEW YORK, NY 10016

Click here for full text details

RCRA NonGen / NLR
EPA Id NYP004362919

NY MANIFEST
EPA ID NYP004362919

Database(s): **RCRA NonGen / NLR, NY MANIFEST**
EDR ID Number: **1016963269**
EPA ID Number: **NYP004362919**

BN1470
SW
< 1/8
0.099 mi.
523 ft.

Relative:
Lower

ELBERT HOLDING CORP
161 WEST 21ST ST
NEW YORK, NY 10011

Click here for full text details

Database(s): **UST FINDER**
EDR ID Number: **1028571560**
EPA ID Number: **N/A**

BN1471
SW
< 1/8
0.099 mi.
523 ft.

Relative:
Lower

ELBERT HOLDING CORP
161 WEST 21ST ST
NEW YORK, NY 10011

Click here for full text details

Database(s): **NY UST**
EDR ID Number: **U000416618**
EPA ID Number: **N/A**

BN1472
SW
< 1/8
0.099 mi.
523 ft.

Relative:
Lower

ANN SERVICE CORP
161 W 21ST ST
NEW YORK, NY 10011

Click here for full text details

RCRA NonGen / NLR
EPA Id NY0000376079

FINDS
Registry ID: 110004316678

ECHO

Database(s): **RCRA NonGen / NLR, FINDS, ECHO, NY MANIFEST**
EDR ID Number: **1000911999**
EPA ID Number: **NY0000376079**

ANN SERVICE CORP (Continued) **1000911999**

Registry ID 110004316678

NY MANIFEST
EPA ID NY0000376079

BM1473
North
< 1/8
0.099 mi.
523 ft.

Relative:
Higher

MADISON SQUARE GARDEN **NY Spills** **S109062590**
MADISON SQUARE **N/A**
NEW YORK, NY

Click here for full text details

NY Spills
Spill Number/Closed Date 0801462 / 2008-05-07
Site ID 397384
Spill Date 2008-05-07

BO1474
NNE
< 1/8
0.099 mi.
523 ft.

Relative:
Higher

CON EDISON SERVICE BOX: 6151 **RCRA NonGen / NLR** **1016964530**
126 W 33RD ST **NY MANIFEST** **NYP004374476**
NEW YORK, NY 10001

Click here for full text details

RCRA NonGen / NLR
EPA Id NYP004374476

NY MANIFEST
EPA ID NYP004374476

BN1475
SW
< 1/8
0.099 mi.
523 ft.

Relative:
Lower

155 WEST 21ST STREET **NY AST** **A100319045**
155 WEST 21ST STREET **N/A**
NEW YORK, NY 10011

Click here for full text details

NY AST
Facility Id 2-610736

AU1476
NW
< 1/8
0.099 mi.
524 ft.

Relative:
Lower

CON EDISON **NJ MANIFEST** **S120676999**
8TH AVE & W 26TH ST **N/A**
NEW YORK, NY 10001

Click here for full text details

NJ MANIFEST
EPA Id NYP004841900

AU1477
NW
< 1/8
0.099 mi.
524 ft.

Relative:
Lower

CON EDISON
8TH AVE & W 26TH ST
NEW YORK, NY 10001

RCRA NonGen / NLR **1019908096**
NYP004841900

Click here for full text details

RCRA NonGen / NLR
EPA Id NYP004841900

AU1478
NW
< 1/8
0.099 mi.
524 ft.

Relative:
Lower

CON EDISON
8TH AVE & W 26TH ST
NEW YORK, NY 10001

NY MANIFEST **S119077918**
N/A

Click here for full text details

NY MANIFEST
EPA ID NYP004841900

AU1479
NW
< 1/8
0.099 mi.
524 ft.

Relative:
Lower

CON EDISON SERVICE BOX: 32179
335 8TH AVE & 26TH ST
NEW YORK, NY 10001

RCRA NonGen / NLR **1017773826**
FINDS **NYP004516191**

Click here for full text details

RCRA NonGen / NLR
EPA Id NYP004516191

FINDS
Registry ID: 110063793998

AU1480
NW
< 1/8
0.099 mi.
524 ft.

Relative:
Lower

CON EDISON SERVICE BOX: 32177
329 8TH AVE & 26TH ST
NEW YORK, NY 10001

RCRA NonGen / NLR **1017773827**
FINDS **NYP004516209**

Click here for full text details

RCRA NonGen / NLR
EPA Id NYP004516209

FINDS
Registry ID: 110063794005

BB1481
SSW
< 1/8
0.099 mi.
525 ft.

Relative:
Lower

SCHOOL OF VISUAL ARTS
141 W 21ST ST
NEW YORK, NY 10011

RCRA-VSQG
FINDS
ECHO
NY MANIFEST

1000554953
NYD986974459

Click here for full text details

RCRA-VSQG
EPA Id NYD986974459

FINDS
Registry ID: 110004477888

ECHO
Registry ID 110004477888

NY MANIFEST
EPA ID NYD986974459

BB1482
SSW
< 1/8
0.100 mi.
526 ft.

Relative:
Lower

125 WEST 21ST STREET - ALCHEMY BUILDING
121-129 W 21ST ST
NEW YORK, NY 10011

RCRA-LQG
NY MANIFEST
NJ MANIFEST

1009218222
NYR000136846

Click here for full text details

RCRA-LQG
EPA Id NYR000136846

NY MANIFEST
EPA ID NYR000136846

NJ MANIFEST
EPA Id NYR000136846

BB1483
SSW
< 1/8
0.100 mi.
526 ft.

Relative:
Lower

CON EDISON
119-17 W 21ST ST & 7 AVETH E O
NEW YORK, NY 10011

NY MANIFEST

S117058999
N/A

Click here for full text details

NY MANIFEST
EPA ID NYP004511416

BF1484
NW
< 1/8
0.100 mi.
527 ft.

Relative:
Lower

CAPITOL BUILDING LOFT CORP
236 WEST 26 STREET
NEW YORK, NY 10001

Click here for full text details

NY AST
Facility Id 2-334987

NY AST **U003391191**
N/A

BF1485
NW
< 1/8
0.100 mi.
527 ft.

Relative:
Lower

LOT 60,TAXBLOCK 775
236 WEST 26 STREET
MANHATTAN, NY

Click here for full text details

NY E DESIGNATION **S108078580**
NY NYC LAND USE **N/A**

BO1486
NE
< 1/8
0.100 mi.
528 ft.

Relative:
Higher

BANK OF AMERICA 100 WEST 33RD STREET
100 WEST 33RD STREET
NEW YORK, NY 10001

Click here for full text details

NY AST
Facility Id 2-611207

NY AST **A100521418**
N/A

BO1487
NE
< 1/8
0.100 mi.
528 ft.

Relative:
Higher

MANHATTAN MALL
100 WEST 33RD STREET
NEW YORK, NY 10001

Click here for full text details

NY AST
Facility Id 2-611164

NY AST **A100521413**
N/A

BO1488
NE
< 1/8
0.100 mi.
528 ft.

Relative:
Higher

JCPENNEY #174
100 W 33RD ST
NEW YORK, NY 10001

Click here for full text details

E MANIFEST **1027928948**
N/A

AW1489
ENE
< 1/8
0.100 mi.
528 ft.

Relative:
Higher

PLAZA REALTY ASSOCIATES LLC
1181 BROADWAY
NEW YORK, NY 10001

Click here for full text details

UST FINDER

1028572296
N/A

AW1490
ENE
< 1/8
0.100 mi.
528 ft.

Relative:
Higher

PLAZA REALTY ASSOCIATES LLC
1181 BROADWAY
NEW YORK, NY 10001

Click here for full text details

NY UST

U001841916
N/A

AW1491
ENE
< 1/8
0.101 mi.
532 ft.

Relative:
Higher

FERO CLEANER & TAILOR
15 W 28TH ST
NEW YORK, NY 10001

Click here for full text details

EDR Hist Cleaner

1019987739
N/A

BM1492
North
< 1/8
0.101 mi.
532 ft.

Relative:
Higher

LOT 1,TAXBLOCK 781
4 PENN PLAZA
MANHATTAN, NY

Click here for full text details

NY E DESIGNATION
NY NYC LAND USE

S117675788
N/A

BM1493
North
< 1/8
0.101 mi.
532 ft.

Relative:
Higher

MADISON SQUARE GARDEN CO
4 PENN PLZ
NEW YORK, NY 10001

Click here for full text details

RCRA-LQG
EPA Id NYD987026101

NY MANIFEST
EPA ID NYD987026101

RCRA-LQG
NY MANIFEST
E MANIFEST

1000791106
NYD987026101

BP1494
NNE
< 1/8
0.101 mi.
533 ft.

Relative:
Higher

VS#4881 & VS#3669
WEST 33 STREET & 7 AVE
MANHATTAN, NY

NY Spills **S107656821**
N/A

Click here for full text details

NY Spills
Spill Number/Closed Date 0513154 / 2006-04-17
Site ID 359587
Spill Date 2006-02-14

BP1495
NNE
< 1/8
0.101 mi.
533 ft.

Relative:
Higher

CONSOLIDATED EDISON
W 33 ST & 7 AVE MH44567
NEW YORK, NY 10004

NY MANIFEST **1009243026**
N/A

Click here for full text details

NY MANIFEST
EPA ID NYP004123501

BP1496
NNE
< 1/8
0.101 mi.
533 ft.

Relative:
Higher

CONSOLIDATED EDISON V0900
W 33RD ST & 7TH AVE
NEW YORK, NY 10001

RCRA NonGen / NLR **1027221908**
NYP004034773

Click here for full text details

RCRA NonGen / NLR
EPA Id NYP004034773

BP1497
NNE
< 1/8
0.101 mi.
533 ft.

Relative:
Higher

CON EDISON - MANHOLE 44566
7TH AVE & W 33RD ST
NEW YORK, NY 10001

RCRA-LQG **1019325808**
NYP004860405

Click here for full text details

RCRA-LQG
EPA Id NYP004860405

BP1498
NNE
< 1/8
0.101 mi.
533 ft.

Relative:
Higher

CON ED
7TH AVE & W 33RD ST
NEW YORK, NY 10001

NY MANIFEST **S118563595**
N/A

Click here for full text details

NY MANIFEST
EPA ID NYP004860405

BP1499
NNE
< 1/8
0.101 mi.
533 ft.

Relative:
Higher

CON EDISON - MANHOLE 44566
7TH AVE & W 33RD ST
NEW YORK, NY 10001

Click here for full text details

NJ MANIFEST
EPA Id NYP004860405

NJ MANIFEST **S120677768**
N/A

BH1500
ESE
< 1/8
0.101 mi.
535 ft.

Relative:
Higher

CHARMED IM SURE
24 W 25TH ST
NEW YORK, NY 10010

Click here for full text details

RCRA NonGen / NLR
EPA Id NYD982736993

NY MANIFEST
EPA ID NYD982736993

RCRA NonGen / NLR **1000364917**
NY MANIFEST **NYD982736993**

BQ1501
NE
< 1/8
0.102 mi.
536 ft.

Relative:
Higher

CON EDISON
898 6TH AVE
NEW YORK, NY 10118

Click here for full text details

NY MANIFEST
EPA ID NYP004861973

NY MANIFEST **S118464102**
N/A

BQ1502
NE
< 1/8
0.102 mi.
536 ft.

Relative:
Higher

CON ED
898 6TH AVE
NEW YORK, NY 10118

Click here for full text details

NY MANIFEST
EPA ID NYP004860973

NY MANIFEST **S118464044**
N/A

AV1503
NNW
< 1/8
0.102 mi.
537 ft.

Relative:
Lower

335 WEST 29TH ST
335 WEST 29TH ST
MANHATTAN, NY

Click here for full text details

NY Spills
Spill Number/Closed Date 0010302 / 2005-11-16
Site ID 266190
Spill Date 2000-12-13

NY Spills **S104879725**
N/A

AV1504
NNW
< 1/8
0.102 mi.
537 ft.

Relative:
Lower

335 W. 29TH STREET
335 W. 29TH STREET
MANHATTAN, NY

NY Spills | **S104881039**
N/A

Click here for full text details

NY Spills
Spill Number/Closed Date 0010303 / 2001-01-09
Site ID 86541
Spill Date 2000-12-13

BJ1505
ENE
< 1/8
0.102 mi.
538 ft.

Relative:
Higher

ROOSEVELT-LEE L.P.
34-36 WEST 32ND STREET
NEW YORK, NY 10001

NY AST | **U004131319**
N/A

Click here for full text details

NY AST
Facility Id 2-361542

BP1506
NNE
< 1/8
0.102 mi.
538 ft.

Relative:
Higher

CON EDISON
7TH AVE BT 32ND ST & 33RD ST
NEW YORK, NY 10001

RCRA NonGen / NLR | **1012186153**
NYP004169918

Click here for full text details

RCRA NonGen / NLR
EPA Id NYP004169918

BP1507
NNE
< 1/8
0.102 mi.
538 ft.

Relative:
Higher

CON EDISON MANHOLE 44567
W 33RD ST & 7TH AVE NW COR
NEW YORK, NY 10001

RCRA NonGen / NLR | **1014919323**
NY MANIFEST | **NYP004234845**
NJ MANIFEST

Click here for full text details

RCRA NonGen / NLR
EPA Id NYP004234845

NY MANIFEST
EPA ID NYP004234845

NJ MANIFEST
EPA Id NYP004234845

BP1508
NNE
< 1/8
0.102 mi.
538 ft.

Relative: Higher

CON EDISON MANHOLE 56594
W 33RD ST & 7TH AVE S SIDE 71
NEW YORK, NY 10001

RCRA NonGen / NLR
NY MANIFEST

1015746684
NYP004246775

Click here for full text details

RCRA NonGen / NLR
EPA Id NYP004246775

NY MANIFEST
EPA ID NYP004246775

BC1509
East
< 1/8
0.102 mi.
539 ft.

Relative: Higher

18 WEST 27TH STREET
18 WEST 27TH STREET
NEW YORK, NY 10001

NY AST

U003390425
N/A

Click here for full text details

NY AST
Facility Id 2-290823

BP1510
NNE
< 1/8
0.102 mi.
539 ft.

Relative: Higher

VAULT 900
W 33RD ST/ 7TH AVE
MANHATTAN, NY

NY Spills

S103576283
N/A

Click here for full text details

NY Spills
Spill Number/Closed Date 9812513 / 2004-01-08
Site ID 312574
Spill Date 1999-01-10

BI1511
SE
< 1/8
0.102 mi.
540 ft.

Relative: Higher

LOT 60,TAXBLOCK 825
22 WEST 24 STREET
MANHATTAN, NY

NY E DESIGNATION

S117936708
N/A

Click here for full text details

BJ1512
ENE
< 1/8
0.102 mi.
540 ft.

Relative: Higher

HERALD SQUARE LOFT CORP
31 W 31ST ST
NEW YORK, NY 10001

NY AST

U003389129
N/A

Click here for full text details

NY AST
Facility Id 2-293571

BJ1513
ENE
< 1/8
0.102 mi.
540 ft.

Relative:
Higher

HERALD SQUARE LOFT CORP
31 W 31ST ST
NEW YORK, NY 10016

RCRA-VSQG
NY MANIFEST

1006817530
NYR000116491

Click here for full text details

RCRA-VSQG
EPA Id NYR000116491

NY MANIFEST
EPA ID NYR000116491

BC1514
East
< 1/8
0.102 mi.
540 ft.

Relative:
Higher

21 WEST 26TH STREET
21 WEST 26TH STREET
NEW YORK, NY

NY Spills

S102238381
N/A

Click here for full text details

NY Spills
Spill Number/Closed Date 9511198 / 1995-12-06
Site ID 226880
Spill Date 1995-12-06

BK1515
WSW
< 1/8
0.103 mi.
543 ft.

Relative:
Lower

CON EDISON
201 W 21ST ST
NEW YORK, NY 10011

NY MANIFEST

S116043875
N/A

Click here for full text details

NY MANIFEST
EPA ID NYP004402574

BK1516
WSW
< 1/8
0.103 mi.
543 ft.

Relative:
Lower

CON EDISON
201 W 21ST ST FRONT OF
NEW YORK, NY 10011

NY MANIFEST

S117058719
N/A

Click here for full text details

NY MANIFEST
EPA ID NYP004508529

BK1517
WSW
< 1/8
0.103 mi.
543 ft.

Relative:
Lower

CON EDISON SERVICE BOX: 44452
201 W 21ST ST FRONT OF
NEW YORK, NY 10011

RCRA NonGen / NLR
FINDS

1017773074
NYP004508529

Click here for full text details

RCRA NonGen / NLR
EPA Id NYP004508529

FINDS

CON EDISON SERVICE BOX: 44452 (Continued) **1017773074**

Registry ID: 110063760906

BK1518
WSW
< 1/8
0.103 mi.
543 ft.

Relative:
Lower

201 WEST 21 ST TENANTS CORP **NY AST** **A100177745**
201 WEST 21ST STREET **N/A**
NEW YORK, NY 10011

Click here for full text details

NY AST
Facility Id 2-147206

AX1519
South
< 1/8
0.103 mi.
544 ft.

Relative:
Higher

HARMON STORE #8064 **RCRA-SQG** **1023968761**
675 6TH AVE **FINDS** **NYR000234153**
NEW YORK, NY 10010 **E MANIFEST**

Click here for full text details

RCRA-SQG
EPA Id NYR000234153

FINDS
Registry ID: 110070205767

AX1520
South
< 1/8
0.103 mi.
544 ft.

Relative:
Higher

HARMON STORE #8064 **NY MANIFEST** **S121447027**
675 6TH AVE **N/A**
NEW YORK, NY 10010

Click here for full text details

NY MANIFEST
EPA ID NYR000234153

AX1521
South
< 1/8
0.103 mi.
544 ft.

Relative:
Higher

HARMON FACE VALUES **E MANIFEST** **1027831100**
675 6TH AVE **N/A**
NEW YORK, NY 10010

Click here for full text details

AZ1522
NE
< 1/8
0.104 mi.
548 ft.

Relative:
Higher

CON EDISON SERVICE BOX 5980
39 W 32ND ST FRONT OF
NEW YORK, NY 10001

RCRA NonGen / NLR
NY MANIFEST
NJ MANIFEST

1014926578
NYP004243531

Click here for full text details

RCRA NonGen / NLR
EPA Id NYP004243531

NY MANIFEST
EPA ID NYP004243531

NJ MANIFEST
EPA Id NYP004243531

AZ1523
NE
< 1/8
0.104 mi.
548 ft.

Relative:
Higher

39 WEST 32ND STREET
39 WEST 32ND STREET
NEW YORK, NY 10001

NY AST

U003393430
N/A

Click here for full text details

NY AST
Facility Id 2-281239

BR1524
SSE
< 1/8
0.104 mi.
549 ft.

Relative:
Higher

CON EDISON VAULT: 5644
35 W 22ND ST FRONT OF V 5644
NEW YORK, NY 10010

RCRA NonGen / NLR
NY MANIFEST

1016966373
NYP004392247

Click here for full text details

RCRA NonGen / NLR
EPA Id NYP004392247

NY MANIFEST
EPA ID NYP004392247

BR1525
SSE
< 1/8
0.104 mi.
549 ft.

Relative:
Higher

CON EDISON VAULT: 5598
35 W 22ND ST FRONT OF V 5598
NEW YORK, NY 10010

RCRA NonGen / NLR
NY MANIFEST

1016966374
NYP004392254

Click here for full text details

RCRA NonGen / NLR
EPA Id NYP004392254

NY MANIFEST
EPA ID NYP004392254

BR1526
SSE
< 1/8
0.104 mi.
549 ft.

Relative:
Higher

CON EDISON VAULT: 5049
35 W 22ND ST FRONT OF V 5049
NEW YORK, NY 10010

RCRA NonGen / NLR **1016966375**
NY MANIFEST **NYP004392262**

Click here for full text details

RCRA NonGen / NLR
EPA Id NYP004392262

NY MANIFEST
EPA ID NYP004392262

BK1527
WSW
< 1/8
0.104 mi.
550 ft.

Relative:
Lower

CON EDISON SERVICE BOX: 3808
209 W 21ST ST
NEW YORK, NY 10011

RCRA NonGen / NLR **1016971683**
NY MANIFEST **NYP004454260**

Click here for full text details

RCRA NonGen / NLR
EPA Id NYP004454260

NY MANIFEST
EPA ID NYP004454260

BF1528
NW
< 1/8
0.104 mi.
550 ft.

Relative:
Lower

CON EDISON
239-25 W 25TH ST & 8TH AVE E O
NEW YORK, NY 10001

NY MANIFEST **S117059305**
N/A

Click here for full text details

NY MANIFEST
EPA ID NYP004514667

BJ1529
ENE
< 1/8
0.104 mi.
551 ft.

Relative:
Higher

CONSOLIDATED EDISON
V8250-32 W 32ND ST
NEW YORK, NY

NY MANIFEST **1009238876**
N/A

Click here for full text details

NY MANIFEST
EPA ID NYP004054110

BQ1530
NE
< 1/8
0.105 mi.
552 ft.

Relative:
Higher

219467; W 33 ST AND 6TH AVE
W 33 ST AND 6TH AVE
MANHATTAN, NY

Click here for full text details

NY Spills
Spill Number/Closed Date 0914655 / 2009-12-14
Site ID 434031
Spill Date 2009-12-03

NY Spills **S110307586**
N/A

BR1531
SSE
< 1/8
0.105 mi.
552 ft.

Relative:
Higher

APARTMENT BUILDING
40 WEST 22ND ST
MANHATTAN, NY

Click here for full text details

NY Spills
Spill Number/Closed Date 0512693 / 2006-06-29
Site ID 359089
Spill Date 2006-02-02

NY Spills **S107522622**
N/A

BR1532
SSE
< 1/8
0.105 mi.
552 ft.

Relative:
Higher

40 WEST 22ND ST TENANTS CO OP
40 WEST 22ND ST
NEW YORK, NY 10010

Click here for full text details

NY AST
Facility Id 2-082074

NY AST **U003384519**
N/A

BI1533
SE
< 1/8
0.105 mi.
556 ft.

Relative:
Higher

LOT 20,TAXBLOCK 825
39 WEST 23 STREET
MANHATTAN, NY

Click here for full text details

NY E DESIGNATION **S117936692**
N/A

BI1534
SE
< 1/8
0.105 mi.
556 ft.

Relative:
Higher

39 WEST 23 STREET
39-41 WEST 23RD STREET
NEW YORK, NY 10010

Click here for full text details

NY UST **U004317922**
N/A

BQ1535
NE
< 1/8
0.105 mi.
557 ft.

Relative:
Higher

CON EDISON MANHOLE 27844
W 33RD ST & BROADWAY SE COR
NEW YORK, NY 10031

RCRA NonGen / NLR **1015746809**
NYP004248072

Click here for full text details

RCRA NonGen / NLR
EPA Id NYP004248072

BL1536
WNW
< 1/8
0.106 mi.
559 ft.

Relative:
Lower

CON EDISON
239-25 W 24TH ST & 8TH AVE
NEW YORK, NY 10011

NY MANIFEST **S117059304**
N/A

Click here for full text details

NY MANIFEST
EPA ID NYP004514659

BI1537
SE
< 1/8
0.106 mi.
559 ft.

Relative:
Higher

INSIDE IN VAULT
50 WEST 23RD ST
MANHATTEN, NY

NY Spills **S110044153**
N/A

Click here for full text details

NY Spills
Spill Number/Closed Date 0908048 / 2009-10-20
Site ID 420623
Spill Date 2009-10-17

BK1538
WSW
< 1/8
0.106 mi.
560 ft.

Relative:
Lower

211 WEST 21ST STREET
211 WEST 21ST STREET
NEW YORK, NY 10011

NY AST **U003384239**
N/A

Click here for full text details

NY AST
Facility Id 2-085898

BP1539
NNE
< 1/8
0.106 mi.
561 ft.

Relative:
Higher

ASSOCIATED PRESS
10 PENN PLZ LEVEL 5 ASE
NEW YORK, NY 10001

RCRA NonGen / NLR **1000694462**
FINDS **NYD987007903**
ECHO
NY MANIFEST

Click here for full text details

RCRA NonGen / NLR
EPA Id NYD987007903

FINDS
Registry ID: 110004492228

ECHO

ASSOCIATED PRESS (Continued) **1000694462**

Registry ID 110004492228

NY MANIFEST
EPA ID NYD987007903

BF1540
NW
< 1/8
0.106 mi.
561 ft.

Relative:
Lower

CON EDISON **NY MANIFEST** **S117059332**
250 W 25TH ST **N/A**
NEW YORK, NY 10001

Click here for full text details

NY MANIFEST
EPA ID NYP004514956

BF1541
NW
< 1/8
0.106 mi.
561 ft.

Relative:
Lower

CONSOLIDATED EDISON **NY MANIFEST** **S117736209**
250 W 25TH ST MH4678 **N/A**
NEW YORK, NY 10021

Click here for full text details

NY MANIFEST
EPA ID NYP004143079

BF1542
NW
< 1/8
0.106 mi.
561 ft.

Relative:
Lower

CON EDISON SERVICE BOX: 4676 **RCRA NonGen / NLR** **1017773706**
250 W 25TH ST **NYP004514956**
NEW YORK, NY 10001

Click here for full text details

RCRA NonGen / NLR
EPA Id NYP004514956

BD1543
NNE
< 1/8
0.106 mi.
562 ft.

Relative:
Higher

FAT ANNIES TRUCK STOP **EDR Hist Auto** **1020966911**
131 W 33RD ST **N/A**
NEW YORK, NY 10001

Click here for full text details

BS1544
South
< 1/8
0.106 mi.
562 ft.

Relative:
Higher

53-55 WEST 21ST STREET
53-55 WEST 21ST STREET
NEW YORK, NY 10010

NY AST **A100380432**
N/A

Click here for full text details

NY AST
Facility Id 2-612052

AX1545
South
< 1/8
0.106 mi.
562 ft.

Relative:
Higher

CON EDISON
59-57 W 21ST ST & 6TH AVE E OF
NEW YORK, NY 10010

NY MANIFEST **S117059012**
N/A

Click here for full text details

NY MANIFEST
EPA ID NYP004511531

BQ1546
NE
< 1/8
0.107 mi.
564 ft.

Relative:
Higher

CON EDISON MANHOLE 29009
E 33 ST & BROADWAY
NEW YORK, NY 10001

RCRA NonGen / NLR **1010327206**
NY MANIFEST **NYP004145157**

Click here for full text details

RCRA NonGen / NLR
EPA Id NYP004145157

NY MANIFEST
EPA ID NYP004145157

BQ1547
NE
< 1/8
0.107 mi.
564 ft.

Relative:
Higher

CON EDISON SERVICE BOX: 29007
W 33RD ST & BROADWAY
NEW YORK, NY 10001

RCRA NonGen / NLR **1016962592**
NY MANIFEST **NYP004356440**

Click here for full text details

RCRA NonGen / NLR
EPA Id NYP004356440

NY MANIFEST
EPA ID NYP004356440

BQ1548
NE
< 1/8
0.107 mi.
564 ft.

Relative:
Higher

M 29009
WEST 33 STREET & BROADWAY
MANHATTAN, NY

NY Spills **S108057438**
N/A

Click here for full text details

NY Spills
Spill Number/Closed Date 0602853 / 2006-12-21
Site ID 365425
Spill Date 2006-06-14

BQ1549
NE
< 1/8
0.107 mi.
564 ft.

Relative:
Higher

CON EDISON
BROADWAY & W 33RD ST
NEW YORK, NY 10001

NY MANIFEST **S113919483**
N/A

Click here for full text details

NY MANIFEST
EPA ID NYP004355440

BE1550
ENE
< 1/8
0.107 mi.
564 ft.

Relative:
Higher

W30TH ST SUBSTATION
25 WEST 30TH ST
MANHATTAN, NY

NY Spills **S106009732**
N/A

Click here for full text details

NY Spills
Spill Number/Closed Date 0209061 / 2004-03-22
Site ID 321855
Spill Date 2002-12-03

BI1551
SE
< 1/8
0.107 mi.
566 ft.

Relative:
Higher

CON EDISON SERVICE BOX: 4273
37 W 23RD ST
NEW YORK, NY 10010

RCRA NonGen / NLR **1016150127**
FINDS **NYP004287983**
ECHO
NY MANIFEST

Click here for full text details

RCRA NonGen / NLR
EPA Id NYP004287983

FINDS
Registry ID: 110055457483

ECHO
Registry ID 110055457483

NY MANIFEST
EPA ID NYP004287983

BO1552
NE
< 1/8
0.108 mi.
568 ft.

Relative:
Higher

CON EDISON
101 W 33RD ST
NEW YORK, NY 10001

Click here for full text details

NY MANIFEST
EPA ID NYP004686937

Database(s): **NY MANIFEST**
EDR ID Number: **S117536231**
EPA ID Number: **N/A**

BO1553
NE
< 1/8
0.108 mi.
568 ft.

Relative:
Higher

CON EDISION - V2919
101 W.33 ST. 101 W.33 ST.
NEW YORK, NY 10003

Click here for full text details

RCRA NonGen / NLR
EPA Id NYP004079034

NY MANIFEST
EPA ID NYP004079034

Database(s): **RCRA NonGen / NLR**, **NY MANIFEST**
EDR ID Number: **1007207941**
EPA ID Number: **NYP004079034**

BO1554
NE
< 1/8
0.108 mi.
568 ft.

Relative:
Higher

CON EDISON
101 W 33RD ST
NEW YORK, NY 10001

Click here for full text details

NY MANIFEST
EPA ID NYP004686945

Database(s): **NY MANIFEST**
EDR ID Number: **S117536232**
EPA ID Number: **N/A**

BO1555
NE
< 1/8
0.108 mi.
568 ft.

Relative:
Higher

CON EDISON
F/O 101 W 33 ST
NEW YORK, NY 10001

Click here for full text details

NY MANIFEST
EPA ID NYP004683033

Database(s): **NY MANIFEST**
EDR ID Number: **S117535883**
EPA ID Number: **N/A**

BO1556
NE
< 1/8
0.108 mi.
568 ft.

Relative:
Higher

VAULT 2954
101-07 W 33RD ST
MANHATTAN, NY

Click here for full text details

NY Spills
Spill Number/Closed Date 9810852 / 2003-11-14
Site ID 73025
Spill Date 1998-11-29

Database(s): **NY Spills**
EDR ID Number: **S103574827**
EPA ID Number: **N/A**

BG1557
NNW
< 1/8
0.108 mi.
568 ft.

Relative: Higher

LOT 63,TAXBLOCK 754
340 WEST 31 STREET
MANHATTAN, NY 10001

NY E DESIGNATION **S108076070**
NY NYC LAND USE **N/A**

Click here for full text details

AY1558
NW
< 1/8
0.108 mi.
568 ft.

Relative: Lower

CON EDISON
254-252 W 26TH ST & 8TH AVE E
NEW YORK, NY 10001

NY MANIFEST **S117059016**
N/A

Click here for full text details

NY MANIFEST
EPA ID NYP004511572

AY1559
NW
< 1/8
0.108 mi.
569 ft.

Relative: Lower

260 WEST 26TH STREET - DOB JOB NO. NB-120655237
260 WEST 26TH STREET
MANHATTAN, NY

NY Spills **S111158793**
NY NYC OER **N/A**

Click here for full text details

NY Spills
Spill Number/Closed Date 1104255 / 2012-06-04
Site ID 451855
Spill Date 2011-07-18

AY1560
NW
< 1/8
0.108 mi.
569 ft.

Relative: Lower

260 WEST 26TH STREET - DOB JOB NO. NB-120655237
260 WEST 26TH STREET
NEW YORK CITY, NY

NY VCP **S127989931**
N/A

Click here for full text details

AY1561
NW
< 1/8
0.108 mi.
569 ft.

Relative: Lower

CHELSEA GREEN
260 W 26TH ST
NEW YORK, NY 10001

RCRA NonGen / NLR **1015747109**
NY MANIFEST **NYR000184218**
NJ MANIFEST

Click here for full text details

RCRA NonGen / NLR
EPA Id NYR000184218

NY MANIFEST
EPA ID NYR000184218

NJ MANIFEST

CHELSEA GREEN (Continued) **1015747109**

EPA Id NYR000184218

BK1562
SW
< 1/8
0.108 mi.
570 ft.

Relative:
Lower

CON EDISON **NY MANIFEST** **S117067518**
7 AVE & W 21 ST **N/A**
NEW YORK, NY 10011

Click here for full text details

NY MANIFEST
EPA ID NYP004604542
EPA ID NYP004605937

BK1563
SW
< 1/8
0.108 mi.
570 ft.

Relative:
Lower

CON EDISON SERVICE BOX: 3832 **RCRA NonGen / NLR** **1017773360**
66-2 W 21ST ST & 7TH AVE E OF **FINDS** **NYP004511408**
NEW YORK, NY 10011

Click here for full text details

RCRA NonGen / NLR
EPA Id NYP004511408

FINDS
Registry ID: 110063772813

BK1564
SW
< 1/8
0.108 mi.
570 ft.

Relative:
Lower

CON EDISON SERVICE BOX: 3820 **RCRA NonGen / NLR** **1017773359**
167 W 21ST ST & 7TH AVE E OF **FINDS** **NYP004511390**
NEW YORK, NY 10011

Click here for full text details

RCRA NonGen / NLR
EPA Id NYP004511390

FINDS
Registry ID: 110063772804

BI1565
SE
< 1/8
0.109 mi.
574 ft.

Relative:
Higher

218332; 48-62 W. 23 ST **NY Spills** **S110307384**
48-62 W. 23 ST **N/A**
MANHATTAN, NY

Click here for full text details

NY Spills
Spill Number/Closed Date 0914449 / 2009-09-10
Site ID 433824
Spill Date 2009-09-05

BJ1566
NE
< 1/8
0.109 mi.
574 ft.

Relative:
Higher

CON EDISON SERVICE BOX: 5982
37 W 32ND ST
NEW YORK, NY 10016

RCRA NonGen / NLR **1016962494**
NYP004355251

Click here for full text details

RCRA NonGen / NLR
EPA Id NYP004355251

BC1567
East
< 1/8
0.109 mi.
575 ft.

Relative:
Higher

APARTMENT BLDG
12 WEST 27TH STREET
MANHATTAN, NY

NY LTANKS **S104506212**
NY Spills **N/A**

Click here for full text details

NY LTANKS
Spill Number/Closed Date 9508284 / 2010-03-10
Site ID 278722
Spill Date 1995-10-06

NY Spills
Spill Number/Closed Date 9810866 / 1998-11-30
Site ID 305229
Spill Date 1998-11-30

BC1568
East
< 1/8
0.109 mi.
575 ft.

Relative:
Higher

FEARLESS CONCEPTS
12 W 27TH ST
NEW YORK, NY 10001

EDR Hist Auto **1021144915**
N/A

Click here for full text details

BC1569
East
< 1/8
0.109 mi.
575 ft.

Relative:
Higher

12 W 27TH ST
12 WEST 27TH STREET
NEW YORK, NY 10001

NY AST **U003387002**
N/A

Click here for full text details

NY AST
Facility Id 2-236160

BC1570
East
< 1/8
0.109 mi.
575 ft.

Relative:
Higher

UNKNOWN TTF
12 WEST 27TH ST
NEW YORK, NY

NY LTANKS **S110762267**
N/A

Click here for full text details

NY LTANKS
Spill Number/Closed Date 1010552 / 2011-04-19

UNKNOWN TTF (Continued) **S110762267**

Site ID 444163
Spill Date 2011-01-11

BC1571
East
< 1/8
0.109 mi.
575 ft.

Relative:
Higher

SPILL NUMBER 9812742 **NY LTANKS** **S104619927**
12 W 27TH ST **N/A**
NEW YORK, NY

Click here for full text details

NY LTANKS
Spill Number/Closed Date 9812742 / 1999-01-18
Site ID 266625
Spill Date 1999-01-16

BJ1572
ENE
< 1/8
0.109 mi.
578 ft.

Relative:
Higher

FRANK DESANTIS **NY AST** **U003391112**
24 WEST 31ST ST **N/A**
NEW YORK, NY 10001

Click here for full text details

NY AST
Facility Id 2-333700

BS1573
South
< 1/8
0.110 mi.
581 ft.

Relative:
Higher

CON EDISON **NY MANIFEST** **S119075591**
W 21ST & 6TH AVE **N/A**
NEW YORK, NY 10011

Click here for full text details

NY MANIFEST
EPA ID NYP004788410

BS1574
South
< 1/8
0.110 mi.
581 ft.

Relative:
Higher

CON EDISON **RCRA NonGen / NLR** **1019903665**
W 21ST & 6TH AVE **NYP004788410**
NEW YORK, NY 10011

Click here for full text details

RCRA NonGen / NLR
EPA Id NYP004788410

BS1575
South
< 1/8
0.110 mi.
581 ft.

Relative:
Higher

CON EDISON
W 21ST & 6TH AVE
NEW YORK, NY 10011

NJ MANIFEST | **S120672276**
N/A

Click here for full text details

NJ MANIFEST
EPA Id NYP004788410

BT1576
ENE
< 1/8
0.110 mi.
582 ft.

Relative:
Higher

BRESLIN HOTEL
1186 BROADWAY
MANHATTAN, NY

NY Spills | **S109413677**
NY NYC LAND USE | **N/A**

Click here for full text details

NY Spills
Spill Number/Closed Date 0810521 / 2008-12-19
Site ID 408044
Spill Date 2008-12-18

BT1577
ENE
< 1/8
0.110 mi.
582 ft.

Relative:
Higher

BRESLIN HOTEL
1186 BROADWAY
NEW YORK, NY

NY AST | **U001841927**
NY Spills | **N/A**

Click here for full text details

NY AST
Facility Id 2-601441

NY Spills
Spill Number/Closed Date 0804990 / 2013-09-27
Site ID 402001
Spill Date 2008-07-31

AZ1578
NE
< 1/8
0.110 mi.
582 ft.

Relative:
Higher

CON EDISON
54 WEST 33RD ST.
NEW YORK, NY 10001

NY MANIFEST | **S117738007**
N/A

Click here for full text details

NY MANIFEST
EPA ID NYP004697470

AZ1579
NE
< 1/8
0.110 mi.
582 ft.

Relative:
Higher

CON EDISON | **NY MANIFEST** | **S117537213**
FO 54 W 33RD ST | **N/A**
NEW YORK, NY 10001

Click here for full text details

NY MANIFEST
EPA ID NYP004697496

AZ1580
NE
< 1/8
0.110 mi.
582 ft.

Relative:
Higher

CON EDISON | **NY MANIFEST** | **S117537214**
FO 54 W 33RD ST | **N/A**
NEW YORK, NY 10001

Click here for full text details

NY MANIFEST
EPA ID NYP004697504

BT1581
ENE
< 1/8
0.110 mi.
583 ft.

Relative:
Higher

VAULT# 895 | **NY Spills** | **S106469029**
WEST 28TH & BROADWAY | **N/A**
MANHATTAN, NY

Click here for full text details

NY Spills
Spill Number/Closed Date 0401587 / 2004-08-20
Site ID 201584
Spill Date 2004-05-14

BT1582
ENE
< 1/8
0.110 mi.
583 ft.

Relative:
Higher

CON EDISON | **PA MANIFEST** | **S118889176**
W 28TH ST & BROADWAY | **N/A**
MANHATTAN, NY 10001

Click here for full text details

PA MANIFEST
Generator EPA Id NYP004717096

BT1583
ENE
< 1/8
0.110 mi.
583 ft.

Relative:
Higher

CON EDISON | **NY MANIFEST** | **S118463300**
BROADWAY & W 28 ST | **N/A**
NEW YORK, NY 10001

Click here for full text details

NY MANIFEST
EPA ID NYP004849562

BT1584
ENE
< 1/8
0.110 mi.
583 ft.

Relative:
Higher

CON EDISON
W 28 ST & BROADWAY
NEW YORK, NY 10001

NY MANIFEST **S117738640**
N/A

Click here for full text details

NY MANIFEST
EPA ID NYP004717096

AY1585
NW
< 1/8
0.110 mi.
583 ft.

Relative:
Lower

HAG REALTY LLC
250 WEST 26TH ST.
NEW YORK, NY 10001

NY AST **U004047037**
N/A

Click here for full text details

NY AST
Facility Id 2-605977

AY1586
NW
< 1/8
0.110 mi.
583 ft.

Relative:
Lower

HAG REALITY
250 WEST 26TH ST
MANHATTAN, NY

NY LTANKS **S103824384**
N/A

Click here for full text details

NY LTANKS
Spill Number/Closed Date 9813015 / 2004-05-20
Site ID 65132
Spill Date 1999-01-22

BA1587
West
< 1/8
0.110 mi.
583 ft.

Relative:
Lower

CON EDISON SERVICE BOX: 4228
246 W 23RD ST OPPOSITE
NEW YORK, NY 10010

RCRA NonGen / NLR **1016150130**
FINDS **NYP004288015**
ECHO
NY MANIFEST

Click here for full text details

RCRA NonGen / NLR
EPA Id NYP004288015

FINDS
Registry ID: 110055457508

ECHO
Registry ID 110055457508

NY MANIFEST
EPA ID NYP004288015

BD1588
NNE
< 1/8
0.111 mi.
584 ft.

Relative:
Higher

CON EDISON - MANHOLE 6135
161 WEST 33RD STREET
NEW YORK, NY 10001

Click here for full text details

RCRA-LQG
EPA Id NYP004374484

Database(s): RCRA-LQG
EDR ID Number: 1016964532
EPA ID Number: NYP004374484

BD1589
NNE
< 1/8
0.111 mi.
584 ft.

Relative:
Higher

CON EDISON SERVICE BOX: 6136
161 W 33RD ST
NEW YORK, NY 10001

Click here for full text details

RCRA NonGen / NLR
EPA Id NYP004373916

NY MANIFEST
EPA ID NYP004373916
EPA ID NYP004374484

Database(s): RCRA NonGen / NLR, NY MANIFEST
EDR ID Number: 1016964471
EPA ID Number: NYP004373916

BD1590
NNE
< 1/8
0.111 mi.
585 ft.

Relative:
Higher

CON EDISON MANHOLE: 6137
153 W 33RD ST
NEW YORK, NY 10001

Click here for full text details

RCRA NonGen / NLR
EPA Id NYP004550794

Database(s): RCRA NonGen / NLR
EDR ID Number: 1017777188
EPA ID Number: NYP004550794

BD1591
NNE
< 1/8
0.111 mi.
585 ft.

Relative:
Higher

CON EDISON
153 W 33RD ST
NEW YORK, NY 10001

Click here for full text details

NY MANIFEST
EPA ID NYP004550794

Database(s): NY MANIFEST
EDR ID Number: S117736671
EPA ID Number: N/A

1592
NW
< 1/8
0.111 mi.
585 ft.

Relative:
Lower

W 28TH ST YARD
W 28TH ST YARD
NYC, NY

Click here for full text details

NY Spills
Spill Number/Closed Date 9703549 / 2003-11-10
Site ID 290040
Spill Date 1997-06-22

Database(s): NY Spills
EDR ID Number: S102663180
EPA ID Number: N/A

BJ1593
ENE
< 1/8
0.111 mi.
586 ft.

Relative:
Higher

25 W 31ST ST OWNERS CORP.
25 W 31ST ST
NEW YORK, NY 10001

Click here for full text details

NY AST
Facility Id 2-207713

NY AST **U004076685**
N/A

BJ1594
ENE
< 1/8
0.111 mi.
586 ft.

Relative:
Higher

CREATIVE COMPS INC
25 W 31ST ST
NEW YORK, NY 10001

Click here for full text details

RCRA-VSQG
EPA Id NYD987033107

FINDS
Registry ID: 110004504028

ECHO
Registry ID 110004504028

NY MANIFEST
EPA ID NYD987033107

RCRA-VSQG **1004758954**
FINDS **NYD987033107**
ECHO
NY MANIFEST
E MANIFEST

BD1595
NNE
< 1/8
0.111 mi.
586 ft.

Relative:
Higher

CON EDISON - VAULT V9634
147 W 33 ST
MANHATTAN, NY 10001

Click here for full text details

NY MANIFEST
EPA ID NYP004959603

NY MANIFEST **S120958728**
N/A

BU1596
ESE
< 1/8
0.111 mi.
586 ft.

Relative:
Higher

ADDS CO THE
19 W 24TH ST
NEW YORK, NY 10010

Click here for full text details

RCRA NonGen / NLR
EPA Id NYD987025715

FINDS
Registry ID: 110004499677

ECHO

RCRA NonGen / NLR **1000791070**
FINDS **NYD987025715**
ECHO

ADDS CO THE (Continued) **1000791070**

Registry ID 110004499677

BU1597
ESE
< 1/8
0.111 mi.
586 ft.

Relative: Higher

FM RING ASSOCIATES INC. **NY AST** **U003388332**
19 WEST 24TH ST **N/A**
NEW YORK, NY 10010

Click here for full text details

NY AST
Facility Id 2-270113

BE1598
ENE
< 1/8
0.111 mi.
586 ft.

Relative: Higher

1200 BROADWAY **NY LTANKS** **S102660119**
1200 BROADWAY **NY Spills** **N/A**
MANHATTAN, NY **NY NYC LAND USE**

Click here for full text details

NY LTANKS
Spill Number/Closed Date 9706587 / 1997-09-03
Site ID 166855
Spill Date 1997-09-02

NY Spills
Spill Number/Closed Date 9712402 / 1998-02-17
Site ID 166856
Spill Date 1998-02-06

BE1599
ENE
< 1/8
0.111 mi.
586 ft.

Relative: Higher

GILSEY HOUSE INC **NY AST** **1000791481**
1200 BROADWAY **RCRA NonGen / NLR** **NYD987029931**
NEW YORK, NY 10001 **FINDS**
ECHO
NY MANIFEST

Click here for full text details

NY AST
Facility Id 2-317829

RCRA NonGen / NLR
EPA Id NYD987029931

FINDS
Registry ID: 110004501888

ECHO
Registry ID 110004501888

NY MANIFEST
EPA ID NYD987029931

BD1600
NNE
< 1/8
0.111 mi.
587 ft.

Relative:
Higher

CON EDISON MANHOLE: 6140
141 W 33RD ST
NEW YORK, NY 10001

RCRA NonGen / NLR
NY MANIFEST

1016964481
NYP004374005

Click here for full text details

RCRA NonGen / NLR
EPA Id NYP004374005

NY MANIFEST
EPA ID NYP004373965
EPA ID NYP004374005

BD1601
NNE
< 1/8
0.111 mi.
587 ft.

Relative:
Higher

CON EDISON - MANHOLE 6139
141 W 33RD ST
NEW YORK, NY 10001

RCRA-LQG

1016964477
NYP004373965

Click here for full text details

RCRA-LQG
EPA Id NYP004373965

BG1602
NNW
< 1/8
0.111 mi.
587 ft.

Relative:
Lower

342 - 346 WEST 30 ST
342-346 W. 30TH ST
MANHATTAN, NY

NY Spills

S105235144
N/A

Click here for full text details

NY Spills
Spill Number/Closed Date 9702357 / 1997-06-29
Site ID 126033
Spill Date 1997-05-23

BT1603
ENE
< 1/8
0.111 mi.
587 ft.

Relative:
Higher

NYCT-OSS (MTA, C&D) CONTRACT# C-31241
8TH STREET STATION (N/R): 28TH STREET & BROADWAY
NEW YORK, NY 10001

RCRA-VSQG
NY MANIFEST
NJ MANIFEST
E MANIFEST

1004762550
NYR000098087

Click here for full text details

RCRA-VSQG
EPA Id NYR000098087

NY MANIFEST
EPA ID NYR000098087

NJ MANIFEST
EPA Id NYR000098087

BC1604
East
< 1/8
0.112 mi.
589 ft.

Relative:
Higher

CON EDISON SERVICE BOX: 28959
1165 BROADWAY
NEW YORK, NY 10001

Click here for full text details

RCRA NonGen / NLR
EPA Id NYP004424370

NY MANIFEST
EPA ID NYP004424370

RCRA NonGen / NLR
NY MANIFEST
1016968805
NYP004424370

BC1605
East
< 1/8
0.112 mi.
589 ft.

Relative:
Higher

1165 BROADWAY BLDG.
1165 BROADWAY
NEW YORK, NY 10001

Click here for full text details

NY AST
Facility Id 2-608575

NY AST
A100291326
N/A

BC1606
East
< 1/8
0.112 mi.
589 ft.

Relative:
Higher

CON EDISON SERVICE BOX: 28959
1165 BROADWAY FRONT OF
NEW YORK, NY 10001

Click here for full text details

RCRA NonGen / NLR
EPA Id NYP004442075

NY MANIFEST
EPA ID NYP004442075

RCRA NonGen / NLR
NY MANIFEST
1016970495
NYP004442075

BC1607
East
< 1/8
0.112 mi.
589 ft.

Relative:
Higher

CON EDISON
1165 BROADWAY
NEW YORK, NY 10001

Click here for full text details

NY MANIFEST
EPA ID NYP004512315

NY MANIFEST
S116293062
N/A

BQ1608
NE
< 1/8
0.112 mi.
590 ft.

Relative:
Higher

VAULT #2119
IFO 1293 BROADWAY
MANHATTAN, NY

NY Spills **S106003731**
N/A

Click here for full text details

NY Spills
Spill Number/Closed Date 0201804 / 2002-08-13
Site ID 192916
Spill Date 2002-05-18

BJ1609
ENE
< 1/8
0.112 mi.
591 ft.

Relative:
Higher

218614; 30 W 32 ST
30 W 32 ST
MANHATTAN, NY

NY Spills **S110307433**
N/A

Click here for full text details

NY Spills
Spill Number/Closed Date 0914500 / 2009-09-30
Site ID 433811
Spill Date 2009-09-26

BJ1610
ENE
< 1/8
0.112 mi.
591 ft.

Relative:
Higher

CONED
30-32 ST NICHOLAS PLACE
MANHATTAN, NY 10001

NY MANIFEST **S109825029**
N/A

Click here for full text details

NY MANIFEST
EPA ID NYP004179420

BJ1611
ENE
< 1/8
0.112 mi.
591 ft.

Relative:
Higher

30 WEST 32ND ST.
30 WEST 32ND ST.
NEW YORK, NY 10001

NY AST **A100442076**
N/A

Click here for full text details

NY AST
Facility Id 2-365653

BJ1612
ENE
< 1/8
0.112 mi.
591 ft.

Relative:
Higher

CON EDISON
30 W 32ND ST FRONT OF
NEW YORK, NY 10016

RCRA NonGen / NLR **1014397215**
NY MANIFEST **NYP004195335**
NJ MANIFEST

Click here for full text details

RCRA NonGen / NLR
EPA Id NYP004195335

NY MANIFEST

CON EDISON (Continued) **1014397215**

EPA ID NYP004195335

NJ MANIFEST
EPA Id NYP004195335

BJ1613
ENE
< 1/8
0.112 mi.
593 ft.

Relative:
Higher

CON EDISON - MANHOLE 5873 **RCRA-LQG** **1014395850**
22 W 31 ST AND BROADWAY **NY MANIFEST** **NYP004174652**
NEW YORK, NY 10001 **NJ MANIFEST**

Click here for full text details

RCRA-LQG
EPA Id NYP004174652

NY MANIFEST
EPA ID NYP004174652

NJ MANIFEST
EPA Id NYP004174652

BF1614
NW
< 1/8
0.113 mi.
597 ft.

Relative:
Lower

WEST 25TH STREET OWNERS, INC. **NY AST** **U004081916**
254 WEST 25TH STREET **N/A**
NEW YORK, NY 10001

Click here for full text details

NY AST
Facility Id 2-602114

BR1615
SSE
< 1/8
0.113 mi.
597 ft.

Relative:
Higher

45 WEST 21ST STREET **NY AST** **U003390736**
45 WEST 21ST STREET **N/A**
NEW YORK, NY 10010

Click here for full text details

NY AST
Facility Id 2-322458

BC1616
East
< 1/8
0.113 mi.
598 ft.

Relative:
Higher

STEIN KILLPATRICK & ROGAN **RCRA NonGen / NLR** **1000872143**
15 W 26TH ST **FINDS** **NYD012182978**
NEW YORK, NY 10010 **ECHO**
NY MANIFEST

Click here for full text details

RCRA NonGen / NLR
EPA Id NYD012182978

FINDS

STEIN KILLPATRICK & ROGAN (Continued) **1000872143**

Registry ID: 110004344040

ECHO
Registry ID 110004344040

NY MANIFEST
EPA ID NYD012182978

BC1617 **15 WEST 26TH STREET** **NY UST** **U004275632**
East **15 WEST 26TH STREET** **N/A**
< 1/8 **NEW YORK, NY 10010**
0.113 mi.
598 ft.

Click here for full text details

Relative: Higher

BC1618 **15 WEST 26TH STREET** **UST FINDER** **1028574461**
East **15 WEST 26TH STREET** **N/A**
< 1/8 **NEW YORK, NY 10010**
0.113 mi.
598 ft.

Click here for full text details

Relative: Higher

BV1619 **CON EDISON** **NY MANIFEST** **S117319132**
North **420 8TH AVE** **N/A**
< 1/8 **NEW YORK, NY 10001**
0.113 mi.
598 ft.

Click here for full text details

Relative: Higher

NY MANIFEST
EPA ID NYP004667887

BV1620 **CON EDISON** **NY MANIFEST** **S117319196**
North **420 8TH AVE** **N/A**
< 1/8 **NEW YORK, NY 10001**
0.113 mi.
598 ft.

Click here for full text details

Relative: Higher

NY MANIFEST
EPA ID NYP004668745

BV1621
North
< 1/8
0.113 mi.
598 ft.

Relative:
Higher

CON EDISON
420 8TH AVE
NEW YORK, NY

NY MANIFEST **S117319195**
N/A

Click here for full text details

NY MANIFEST
EPA ID NYP004668737

BV1622
North
< 1/8
0.113 mi.
598 ft.

Relative:
Higher

420 8 AVENUE
MANHATTAN, NY 10001

NY Spills **S107416433**
NY E DESIGNATION **N/A**
NY NYC LAND USE

Click here for full text details

NY Spills
Spill Number/Closed Date 0509011 / 2008-01-10
Site ID 354722
Spill Date 2005-10-27

BC1623
East
< 1/8
0.114 mi.
601 ft.

Relative:
Higher

CON ED
8 W 27 ST
NEW YORK, NY 10001

NY MANIFEST **S118463729**
N/A

Click here for full text details

NY MANIFEST
EPA ID NYP004856157

BD1624
NNE
< 1/8
0.114 mi.
601 ft.

Relative:
Higher

CON EDISON MANHOLE: 6137
155 W 33RD ST FRONT OF
NEW YORK, NY 10001

RCRA NonGen / NLR **1016964449**
NY MANIFEST **NYP004373726**

Click here for full text details

RCRA NonGen / NLR
EPA Id NYP004373726

NY MANIFEST
EPA ID NYP004373726

BJ1625
NE
< 1/8
0.114 mi.
601 ft.

Relative:
Higher

CON EDISON
31 W 32 ST
NEW YORK, NY 10001

NY MANIFEST **S117314300**
N/A

Click here for full text details

NY MANIFEST
EPA ID NYP004613477

BK1626
WSW
< 1/8
0.114 mi.
603 ft.

Relative:
Lower

217 W 21ST ST LP
217 WEST 21ST STREET
NEW YORK, NY 10011

NY AST **U004045203**
N/A

Click here for full text details

NY AST
Facility Id 2-070262

BF1627
NW
< 1/8
0.114 mi.
603 ft.

Relative:
Lower

ABE HARUVI C/O EJAM HOLDING CO., LLC
245 WEST 25TH ST
NEW YORK, NY 10001

NY AST **U003386886**
N/A

Click here for full text details

NY AST
Facility Id 2-195049

BL1628
West
< 1/8
0.115 mi.
605 ft.

Relative:
Lower

CHELSEA GARDENS OWNERS CORP.
255 WEST 23RD STREET
NEW YORK, NY 10011

UST FINDER **1028600298**
N/A

Click here for full text details

BL1629
West
< 1/8
0.115 mi.
605 ft.

Relative:
Lower

APT BLDG
255 WEST 23RD ST
MANHATTAN, NY

NY LTANKS **S105997474**
NY Spills **N/A**

Click here for full text details

NY LTANKS
Spill Number/Closed Date 0209070 / 2007-06-21
Site ID 79684
Spill Date 2002-12-04

NY Spills
Spill Number/Closed Date 0209079 / 2002-12-04
Site ID 79685
Spill Date 2002-12-04

BL1630
West
< 1/8
0.115 mi.
605 ft.

Relative:
Lower

CHELSEA GARDENS OWNERS CORP.
255 WEST 23RD STREET
NEW YORK, NY 10011

NY AST **U003758080**
N/A

Click here for full text details

NY AST
Facility Id 2-234036

BL1631
West
< 1/8
0.115 mi.
605 ft.

Relative:
Lower

255 W. 23RD ST
255 W. 23RD ST
NEW YORK, NY

NY LTANKS | **S107410262**
N/A

Click here for full text details

NY LTANKS
Spill Number/Closed Date 0205799 / 2003-06-20
Site ID 324079
Spill Date 2002-09-04

BL1632
West
< 1/8
0.115 mi.
605 ft.

Relative:
Lower

CHELSEA GARDENS OWNERS CORP.
255 WEST 23RD STREET
NEW YORK, NY 10011

NY UST | **U004077215**
N/A

Click here for full text details

BQ1633
NE
< 1/8
0.115 mi.
608 ft.

Relative:
Higher

CON EDISON MANHOLE 55395
W 6TH AVE & BROADWAY
NEW YORK, NY 10001

RCRA NonGen / NLR | **1014926256**
NYP004239842

Click here for full text details

RCRA NonGen / NLR
EPA Id NYP004239842

BQ1634
NE
< 1/8
0.115 mi.
608 ft.

Relative:
Higher

CONSOLIDATED EDISON
W SIXTH AVE WLY CENTER
NEW YORK, NY 10001

NY MANIFEST | **S119073419**
N/A

Click here for full text details

NY MANIFEST
EPA ID NYP004239842

BJ1635
ENE
< 1/8
0.116 mi.
611 ft.

Relative:
Higher

CON EDISON
22 W 31TH ST
NEW YORK, NY 10011

RCRA NonGen / NLR | **1019903591**
FINDS | **NYP004787552**
ECHO

Click here for full text details

RCRA NonGen / NLR
EPA Id NYP004787552

FINDS
Registry ID: 110069669718

ECHO

CON EDISON (Continued) **1019903591**

Registry ID 110069669718

BE1636
ENE
< 1/8
0.116 mi.
612 ft.

Relative:
Higher

CON EDISON **NJ MANIFEST** **S120675730**
21 W 30TH ST **N/A**
NEW YORK, NY 10001

Click here for full text details

NJ MANIFEST
EPA Id NYP004827929

BE1637
ENE
< 1/8
0.116 mi.
612 ft.

Relative:
Higher

CON EDISON **RCRA NonGen / NLR** **1019906912**
21 W 30TH ST **NYP004827929**
NEW YORK, NY 10001

Click here for full text details

RCRA NonGen / NLR
EPA Id NYP004827929

BW1638
West
< 1/8
0.116 mi.
612 ft.

Relative:
Lower

255 WEST 22ND STREET **NY AST** **U003384333**
255 WEST 22ND STREET **N/A**
NEW YORK, NY 10011

Click here for full text details

NY AST
Facility Id 2-091200

BJ1639
ENE
< 1/8
0.116 mi.
612 ft.

Relative:
Higher

SPILL NUMBER 9910904 **NY Spills** **S104650030**
28 W. 32ND ST **N/A**
MANHATTAN, NY

Click here for full text details

NY Spills
Spill Number/Closed Date 9910904 / 2003-02-26
Site ID 118991
Spill Date 1999-12-14

BJ1640
ENE
< 1/8
0.116 mi.
612 ft.

Relative:
Higher

FRANDE EQUITIES LLC **NY AST** **U003392122**
28 WEST 32ND STREET **N/A**
NEW YORK, NY 10001

Click here for full text details

NY AST
Facility Id 2-214892

BT1641
ENE
< 1/8
0.116 mi.
613 ft.

Relative:
Higher

1182-1184 BROADWAY
1182-1184 BROADWAY
NEW YORK, NY 10001

NY AST **A100343956**
N/A

Click here for full text details

NY AST
Facility Id 2-611119

BM1642
North
< 1/8
0.117 mi.
617 ft.

Relative:
Higher

33RD ST BETW 7TH & 8TH AV
33RD ST BETW 7TH & 8TH AV
NEW YORK CITY, NY

NY Spills **S102145447**
N/A

Click here for full text details

NY Spills
Spill Number/Closed Date 8904745 / 1989-08-13
Site ID 143191
Spill Date 1989-08-13

BQ1643
NE
< 1/8
0.117 mi.
618 ft.

Relative:
Higher

VAULT #910,3669,4881
W 33RD ST , W OF 6TH AV
NEW YORK, NY

NY Spills **S106468858**
N/A

Click here for full text details

NY Spills
Spill Number/Closed Date 0401374 / 2005-07-01
Site ID 91068
Spill Date 2004-05-08

BC1644
East
< 1/8
0.117 mi.
618 ft.

Relative:
Higher

CON EDISON
17 W 27TH ST
NEW YORK, NY 10009

NJ MANIFEST **S120678051**
N/A

Click here for full text details

NJ MANIFEST
EPA Id NYP004877940

BC1645
East
< 1/8
0.117 mi.
618 ft.

Relative:
Higher

CON EDISON
17 W 27TH ST
NEW YORK, NY 10009

RCRA NonGen / NLR **1019908827**
FINDS **NYP004877940**
ECHO

Click here for full text details

RCRA NonGen / NLR
EPA Id NYP004877940

FINDS

CON EDISON (Continued) **1019908827**

Registry ID: 110069697199

ECHO
Registry ID 110069697199

BK1646
SW
< 1/8
0.117 mi.
620 ft.

Relative:
Lower

NORTHSIDE REALTY CORP. **NY AST** **A100178289**
162 WEST 21ST STREET **N/A**
NEW YORK, NY 10011

Click here for full text details

NY AST
Facility Id 2-606068

BP1647
NNE
< 1/8
0.117 mi.
620 ft.

Relative:
Higher

CON EDISON **NY MANIFEST** **S118464060**
425 7TH AVE **N/A**
NEW YORK, NY

Click here for full text details

NY MANIFEST
EPA ID NYP004861296

BN1648
SW
< 1/8
0.118 mi.
621 ft.

Relative:
Lower

CON EDISON **NY MANIFEST** **S117313684**
F/O 148 W 21 ST **N/A**
NEW YORK, NY 10011

Click here for full text details

NY MANIFEST
EPA ID NYP004605929

BB1649
SSW
< 1/8
0.118 mi.
623 ft.

Relative:
Lower

CON EDISON **NY MANIFEST** **S117067515**
FO 128 W 21 ST **N/A**
NEW YORK, NY 10011

Click here for full text details

NY MANIFEST
EPA ID NYP004604518

BJ1650
NE
< 1/8
0.118 mi.
624 ft.

Relative:
Higher

CON EDISON
29 W 32 ST
NEW YORK, NY 10001

Click here for full text details

NY MANIFEST
EPA ID NYP004675195

NY MANIFEST **S118087865**
N/A

BS1651
South
< 1/8
0.118 mi.
624 ft.

Relative:
Higher

DANZIG-CREST PRINTING CORP.

NEW YORK, NY

Click here for full text details

PFAS ECHO **1027349164**
N/A

BB1652
SSW
< 1/8
0.118 mi.
624 ft.

Relative:
Lower

CON EDISON
FO 124 W 21 ST
NEW YORK, NY 10011

Click here for full text details

NY MANIFEST
EPA ID NYP004604500

NY MANIFEST **S117067514**
N/A

BI1653
SE
< 1/8
0.118 mi.
625 ft.

Relative:
Higher

CON EDISON
33-27 W 23RD ST & 6TH AVE E OF
NEW YORK, NY 10010

Click here for full text details

NY MANIFEST
EPA ID NYP004509915

NY MANIFEST **S117058854**
N/A

BB1654
SSW
< 1/8
0.119 mi.
626 ft.

Relative:
Lower

CON EDISON
FO 112 W 21 ST
NEW YORK, NY 10011

Click here for full text details

NY MANIFEST
EPA ID NYP004604526

NY MANIFEST **S117067516**
N/A

BQ1655
NE
< 1/8
0.119 mi.
627 ft.

Relative:
Higher

CON EDISON — **NY MANIFEST** — **S116041712**
FO 1282 1300 E BROADWAY NO 33RD ST — **N/A**
NEW YORK, NY 10001

Click here for full text details

NY MANIFEST
EPA ID NYP004380175

BI1656
SE
< 1/8
0.119 mi.
628 ft.

Relative:
Higher

HASBRO MANAGERIAL SERVICES INC — **RCRA NonGen / NLR** — **1006810622**
32 W 23RD ST — **FINDS** — **NYR000114397**
NEW YORK, NY 10010 — **ECHO**

Click here for full text details

RCRA NonGen / NLR
EPA Id NYR000114397

FINDS
Registry ID: 110014449445

ECHO
Registry ID 110014449445

BX1657
NNE
< 1/8
0.119 mi.
630 ft.

Relative:
Higher

CON EDISON — **NY MANIFEST** — **S117314187**
211 W 33 ST — **N/A**
NEW YORK, NY 10001

Click here for full text details

NY MANIFEST
EPA ID NYP004612297

BR1658
SSE
< 1/8
0.120 mi.
632 ft.

Relative:
Higher

21 WEST 22ND ST/MANHATTAN — **NY Spills** — **S102141852**
21 WEST 22ND STREET — **N/A**
NEW YORK CITY, NY

Click here for full text details

NY Spills
Spill Number/Closed Date 9012480 / 1992-11-30
Site ID 169972
Spill Date 1991-03-05

BU1659
ESE
< 1/8
0.120 mi.
635 ft.

Relative:
Higher

COMFORT INN
18 WEST 25TH ST
NEW YORK, NY 10010

NY AST **A100300612**
N/A

Click here for full text details

NY AST
Facility Id 2-130605

BK1660
SW
< 1/8
0.120 mi.
635 ft.

Relative:
Lower

CON EDISON SERVICE BOX: 44446
200 W 21ST ST FRONT OF
NEW YORK, NY 10011

RCRA NonGen / NLR **1017773073**
FINDS **NYP004508511**

Click here for full text details

RCRA NonGen / NLR
EPA Id NYP004508511

FINDS
Registry ID: 110063760899

BK1661
SW
< 1/8
0.120 mi.
635 ft.

Relative:
Lower

CON EDISON
200 W 21ST ST FRONT OF
NEW YORK, NY 10011

NY MANIFEST **S117058718**
N/A

Click here for full text details

NY MANIFEST
EPA ID NYP004508511

BY1662
East
< 1/8
0.120 mi.
635 ft.

Relative:
Higher

F M RING ASSOCIATES
15 WEST 27TH STREET
NEW YORK CITY, NY

NY Spills **S102238333**
N/A

Click here for full text details

NY Spills
Spill Number/Closed Date 9510873 / 1995-11-29
Site ID 256421
Spill Date 1995-11-29

BE1663
ENE
< 1/8
0.120 mi.
636 ft.

Relative:
Higher

CON EDISON
19 W 30TH ST
NEW YORK, NY 10011

NY MANIFEST **S119075540**
N/A

Click here for full text details

NY MANIFEST
EPA ID NYP004787206

BE1664
ENE
< 1/8
0.120 mi.
636 ft.

Relative:
Higher

CON EDISON
19 W 30TH ST
NEW YORK, NY 10011

RCRA NonGen / NLR **1019903567**
FINDS **NYP004787206**
ECHO

Click here for full text details

RCRA NonGen / NLR
EPA Id NYP004787206

FINDS
Registry ID: 110069666953

ECHO
Registry ID 110069666953

BE1665
ENE
< 1/8
0.120 mi.
636 ft.

Relative:
Higher

CON EDISON
19 W 30TH ST
NEW YORK, NY 10011

NJ MANIFEST **S120672175**
N/A

Click here for full text details

NJ MANIFEST
EPA Id NYP004787206

BZ1666
NE
< 1/8
0.121 mi.
637 ft.

Relative:
Higher

42 W 33RD STREET
42 W 33RD STREET
MANHATTAN, NY

NY Spills **S102146676**
N/A

Click here for full text details

NY Spills
Spill Number/Closed Date 9303894 / 1993-06-28
Site ID 168293
Spill Date 1993-06-25

BC1667
East
< 1/8
0.121 mi.
637 ft.

Relative:
Higher

TRANSFORMER VAULT #4101
2 WEST 27TH STREET
MANHATTAN, NY

NY Spills **S106699219**
N/A

Click here for full text details

NY Spills
Spill Number/Closed Date 0406455 / 2005-12-22
Site ID 85249
Spill Date 2004-09-13

BC1668
East
< 1/8
0.121 mi.
637 ft.

Relative:
Higher

CONSOLIDATED EDISON
2 W 27 SY V4101
NEW YORK, NY 10011

Click here for full text details

NY MANIFEST
EPA ID NYP004124657

NY MANIFEST **1009243119**
N/A

BC1669
East
< 1/8
0.121 mi.
637 ft.

Relative:
Higher

CON EDISON - VAULT 4101
F/O 2 W 27 ST
NEW YORK, NY 10001

Click here for full text details

RCRA NonGen / NLR
EPA Id NYP004128492

NY MANIFEST
EPA ID NYP004128492

RCRA NonGen / NLR **1010325509**
NY MANIFEST **NYP004128492**

BN1670
SW
< 1/8
0.121 mi.
638 ft.

Relative:
Lower

150 WEST 21ST, LLC
150 WEST 21ST ST
NEW YORK, NY 10011

Click here for full text details

NY AST
Facility Id 2-194042

NY AST **A100193895**
N/A

BN1671
SW
< 1/8
0.121 mi.
638 ft.

Relative:
Lower

CON EDISON
F/O 150 WEST 21 ST
NEW YORK, NY 10019

Click here for full text details

NY MANIFEST
EPA ID NYP004660122

NY MANIFEST **S117318472**
N/A

BN1672
SSW
< 1/8
0.121 mi.
639 ft.

Relative:
Lower

ELBERT HOLDING CORP
142 W 21ST ST
NEW YORK, NY 10011

Click here for full text details

NY Spills
Spill Number/Closed Date 8807525 / 2001-11-06
Site ID 304595
Spill Date 1988-12-12

NY UST **1000791447**
NY Spills **NYD987029576**
RCRA NonGen / NLR
FINDS
ECHO
NY MANIFEST

ELBERT HOLDING CORP (Continued) **1000791447**

RCRA NonGen / NLR
EPA Id NYD987029576

FINDS
Registry ID: 110004501691

ECHO
Registry ID 110004501691

NY MANIFEST
EPA ID NYD987029576

BN1673 **ELBERT HOLDING CORP** **UST FINDER** **1028571554**
SSW **142 WEST 21ST ST** **N/A**
< 1/8 **NEW YORK, NY 10011**
0.121 mi.
639 ft.

Click here for full text details

Relative:
Lower

BN1674 **ANN'S SVC STATION** **UST FINDER RELEASE** **1029068401**
SSW **142 W 21ST ST** **N/A**
< 1/8 **NEW YORK, NY 0**
0.121 mi.
639 ft.

Click here for full text details

Relative:
Lower

BN1675 **LOT 63,TAXBLOCK 796** **NY E DESIGNATION** **S108078582**
SSW **142 WEST 21 STREET** **NY NYC LAND USE** **N/A**
< 1/8 **MANHATTAN, NY 10011**
0.121 mi.
639 ft.

Click here for full text details

Relative:
Lower

BN1676 **142 WEST 21 STREET** **NY NYC OER** **S129932031**
SSW **142 WEST 21 STREET** **N/A**
< 1/8 **MANHATTAN, NY**
0.121 mi.
639 ft.

Click here for full text details

Relative:
Lower

BN1677
SSW
< 1/8
0.121 mi.
639 ft.

Relative:
Lower

SOIL - OER
142 W 21ST ST
MANHATTAN, NY

NY Spills | **S128660976**
N/A

Click here for full text details

NY Spills
Spill Number/Closed Date 2110446 / Not Reported
Site ID 634510
Spill Date 2022-03-15

BN1678
SSW
< 1/8
0.121 mi.
639 ft.

Relative:
Lower

SCHOOL OF VISUAL ARTS, INC.
136 WEST 21ST STREET
NEW YORK, NY 10010

UST FINDER | **1028574317**
N/A

Click here for full text details

BN1679
SSW
< 1/8
0.121 mi.
639 ft.

Relative:
Lower

SCHOOL OF VISUAL ARTS, INC.
136 WEST 21ST STREET
NEW YORK, NY 10011

NY UST | **U004272290**
N/A

Click here for full text details

BW1680
West
< 1/8
0.121 mi.
640 ft.

Relative:
Lower

244 W 22 STREET LLC
244 WEST 22ND STREET
NEW YORK, NY 10011

NY AST | **A100173306**
N/A

Click here for full text details

NY AST
Facility Id 2-198064

BJ1681
ENE
< 1/8
0.121 mi.
640 ft.

Relative:
Higher

CON EDISON
16 W 31 ST
NEW YORK, NY 10001

NY MANIFEST | **S117314417**
N/A

Click here for full text details

NY MANIFEST
EPA ID NYP004614723

BN1682
SSW
< 1/8
0.121 mi.
640 ft.

Relative: Lower

VISION GRAPHIC
132 W 21ST ST
NEW YORK, NY 10011

RCRA NonGen / NLR **1000981475**
FINDS **NY0001001734**
ECHO
NY MANIFEST

Click here for full text details

RCRA NonGen / NLR
EPA Id NY0001001734

FINDS
Registry ID: 110004323660

ECHO
Registry ID 110004323660

NY MANIFEST
EPA ID NY0001001734

BN1683
SSW
< 1/8
0.121 mi.
640 ft.

Relative: Lower

SCHOOL OF VISUAL ARTS, INC.
132 WEST 21ST STREET
NEW YORK, NY 10011

NY UST **U004272291**
N/A

Click here for full text details

BN1684
SSW
< 1/8
0.121 mi.
640 ft.

Relative: Lower

SCHOOL OF VISUAL ARTS
132-136 WEST 21ST STREET
NEW YORK, NY 10011

RCRA-VSQG **1014399377**
NY MANIFEST **NYR000174649**
E MANIFEST

Click here for full text details

RCRA-VSQG
EPA Id NYR000174649

NY MANIFEST
EPA ID NYR000174649

BN1685
SSW
< 1/8
0.121 mi.
640 ft.

Relative: Lower

SCHOOL OF VISUAL ARTS, INC.
132 WEST 21ST STREET
NEW YORK, NY 10010

UST FINDER **1028574318**
N/A

Click here for full text details

BB1686
SSW
< 1/8
0.121 mi.
641 ft.

Relative:
Lower

21 CHELSEA LLC
120 WEST 21ST STREET
NEW YORK, NY 10011

Click here for full text details

NY AST
Facility Id 2-607148

NY AST **A100194184**
N/A

BB1687
SSW
< 1/8
0.121 mi.
641 ft.

Relative:
Lower

120 WEST 21 STREET
MANHATTAN, NY 10011

Click here for full text details

NY E DESIGNATION **S108078565**
NY NYC LAND USE **N/A**

BI1688
SE
< 1/8
0.122 mi.
643 ft.

Relative:
Higher

CON EDISON
30 WEST 23RD STREET
NEW YORK, NY 10010

Click here for full text details

NY MANIFEST
EPA ID NYP004708079

NY MANIFEST **S117738149**
N/A

BK1689
SW
< 1/8
0.122 mi.
644 ft.

Relative:
Lower

SWAN'S II CLEANERS
181 7TH AVENUE
NEW YORK, NY 10011

Click here for full text details

RCRA-SQG
EPA Id NYD986872281

ICIS
FRS ID: 110001609377

US AIRS
EPA plant ID: 110001609411

FINDS
Registry ID: 110001609377

ECHO
Registry ID 110001609377

NY MANIFEST

RCRA-SQG **1000192245**
ICIS **NYD986872281**
US AIRS
FINDS
ECHO
NY MANIFEST

SWAN'S II CLEANERS (Continued) **1000192245**

EPA ID NYD986872281

BK1690
SW
< 1/8
0.122 mi.
644 ft.

Relative:
Lower

SWAN'S II CLEANERS **NY DRYCLEANERS** **S110248060**
181 SEVENTH AVE **N/A**
NEW YORK, NY 10011

Click here for full text details

NY DRYCLEANERS
Facility Id 2-6205-01440

BK1691
SW
< 1/8
0.122 mi.
644 ft.

Relative:
Lower

SWAN CLEANERS **EDR Hist Cleaner** **1019931291**
181 7TH AVE **N/A**
NEW YORK, NY 10011

Click here for full text details

BR1692
SSE
< 1/8
0.122 mi.
645 ft.

Relative:
Higher

CON EDISON VAULT: 8586 **RCRA NonGen / NLR** **1016966377**
19 W 22ND ST FRONT OF **NY MANIFEST** **NYP004392288**
NEW YORK, NY 10010

Click here for full text details

RCRA NonGen / NLR
EPA Id NYP004392288

NY MANIFEST
EPA ID NYP004392288

BE1693
ENE
< 1/8
0.122 mi.
646 ft.

Relative:
Higher

CON EDISON SERVICE BOX: 5723 **RCRA NonGen / NLR** **1017774533**
22-20 W 30TH ST & BROADWAY E OF **NYP004523452**
NEW YORK, NY 10001

Click here for full text details

RCRA NonGen / NLR
EPA Id NYP004523452

BE1694
ENE
< 1/8
0.123 mi.
647 ft.

Relative:
Higher

CON EDISON
22-20 W 30TH ST & BROADWAY E O
NEW YORK, NY 10001

Database(s): **NY MANIFEST**
EDR ID Number: **S117060136**
EPA ID Number: **N/A**

Click here for full text details

NY MANIFEST
EPA ID NYP004523452

BR1695
SSE
< 1/8
0.123 mi.
648 ft.

Relative:
Higher

CONSTRUCITON SITE
35 WEST 21ST ST
NEW YORK, NY

Database(s): **NY Spills**
EDR ID Number: **S108465844**
EPA ID Number: **N/A**

Click here for full text details

NY Spills
Spill Number/Closed Date 0612223 / 2008-06-02
Site ID 377029
Spill Date 2007-02-05

BR1696
SSE
< 1/8
0.123 mi.
648 ft.

Relative:
Higher

LOT 17,TAXBLOCK 823
35 WEST 21 STREET
MANHATTAN, NY

Database(s): **NY E DESIGNATION**
NY NYC LAND USE
EDR ID Number: **S108075779**
EPA ID Number: **N/A**

Click here for full text details

BS1697
South
< 1/8
0.123 mi.
651 ft.

Relative:
Higher

CON EDISON
66-2 W 21ST ST & 7TH AVE E OF
NEW YORK, NY 10011

Database(s): **NY MANIFEST**
EDR ID Number: **S117058998**
EPA ID Number: **N/A**

Click here for full text details

NY MANIFEST
EPA ID NYP004511408

BI1698
SE
< 1/8
0.123 mi.
652 ft.

Relative:
Higher

HOME DEPOT 6175
40 WEST 23RD STREET
NEW YORK, NY 10010

Database(s): **RCRA-LQG**
NY MANIFEST
E MANIFEST
EDR ID Number: **1008404397**
EPA ID Number: **NYR000133843**

Click here for full text details

RCRA-LQG
EPA Id NYR000133843

NY MANIFEST
EPA ID NYR000133843

BK1699
SW
< 1/8
0.124 mi.
653 ft.

Relative:
Lower

CON EDISON
180-182 W 7TH AVE & 20TH ST
NEW YORK, NY 10011

Database(s): **NY MANIFEST**
EDR ID Number: **S117058583**
EPA ID Number: **N/A**

Click here for full text details

NY MANIFEST
EPA ID NYP004507091

BK1700
SW
< 1/8
0.124 mi.
653 ft.

Relative:
Lower

CON EDISON SERVICE BOX: 44449
180 E 7TH AVE FRONT OF
NEW YORK, NY 10011

Database(s): **RCRA NonGen / NLR**
EDR ID Number: **1017772936**
EPA ID Number: **NYP004507133**

Click here for full text details

RCRA NonGen / NLR
EPA Id NYP004507133

BW1701
West
< 1/8
0.124 mi.
654 ft.

Relative:
Lower

CON EDISON SERVICE BOX: 4227
252 W 23RD ST OPPOSITE
NEW YORK, NY 10010

Database(s): **RCRA NonGen / NLR, FINDS, ECHO, NY MANIFEST**
EDR ID Number: **1016150129**
EPA ID Number: **NYP004288007**

Click here for full text details

RCRA NonGen / NLR
EPA Id NYP004288007

FINDS
Registry ID: 110055457492

ECHO
Registry ID 110055457492

NY MANIFEST
EPA ID NYP004288007

BJ1702
ENE
< 1/8
0.124 mi.
655 ft.

Relative:
Higher

SPILL NUMBER 0302723
14 WEST 31ST STREET
MANHATTAN, NY

Database(s): **NY Spills**
EDR ID Number: **S106015015**
EPA ID Number: **N/A**

Click here for full text details

NY Spills
Spill Number/Closed Date 0302723 / 2003-08-20
Site ID 101774
Spill Date 2003-06-13

BJ1703
ENE
< 1/8
0.124 mi.
655 ft.

Relative:
Higher

W 30TH ST. SUBSTATION (FORMERLY CROSSTOWN PARKING)
14-22 WEST 31ST STRET
NEW YORK, NY 10003

UST FINDER

1028573270
N/A

Click here for full text details

BJ1704
ENE
< 1/8
0.124 mi.
655 ft.

Relative:
Higher

TRANSFORMER #3
14 WEST 31ST
NEW YORK, NY

NY Spills

S106720772
N/A

Click here for full text details

NY Spills
Spill Number/Closed Date 0409410 / 2008-01-10
Site ID 334137
Spill Date 2004-11-20

BJ1705
ENE
< 1/8
0.124 mi.
655 ft.

Relative:
Higher

CONSOLIDATED EDISON-DELIVERIES
MURRAY HILL S/S
NEW YORK, NY 10001

RCRA-SQG
NY MANIFEST
E MANIFEST

1012186533
NYR000163949

Click here for full text details

RCRA-SQG
EPA Id NYR000163949

NY MANIFEST
EPA ID NYR000163949

BJ1706
ENE
< 1/8
0.124 mi.
655 ft.

Relative:
Higher

W 30TH ST. SUBSTATION (FORMERLY CROSSTOWN PARKING)
14-22 WEST 31ST STRET
NEW YORK, NY 10003

NY UST

U004198836
N/A

Click here for full text details

BJ1707
ENE
< 1/8
0.124 mi.
655 ft.

Relative:
Higher

IFO
14 W 31ST ST
MANHATTAN, NY

NY Spills

S106014378
N/A

Click here for full text details

NY Spills
Spill Number/Closed Date 0302036 / 2003-06-18
Site ID 218985
Spill Date 2003-05-27

BG1708
NNW
< 1/8
0.124 mi.
655 ft.

Relative:
Higher

AMTRAK
7TH AVE & W 31ST ST - PENN STA
NEW YORK, NY 10001

RCRA-VSQG
E MANIFEST

1007112574
NYR000118554

Click here for full text details

RCRA-VSQG
EPA Id NYR000118554

BG1709
NNW
< 1/8
0.124 mi.
657 ft.

Relative:
Higher

350-356 WEST 31ST STREET
350-356 WEST 31ST STREET
NEW YORK, NY 10001

NY AST

A100416485
N/A

Click here for full text details

NY AST
Facility Id 2-606033

BG1710
NNW
< 1/8
0.124 mi.
657 ft.

Relative:
Higher

APT COMPLEX
350 WEST 31ST ST
MANHATTAN, NY

NY Spills

S111836115
N/A

Click here for full text details

NY Spills
Spill Number/Closed Date 1201268 / 2012-05-11
Site ID 463953
Spill Date 2012-05-08

BG1711
NNW
< 1/8
0.124 mi.
657 ft.

Relative:
Higher

CON EDISON - MANHOLE M5816
350 W 31ST ST
NEW YORK, NY 10001

NY MANIFEST

S123692528
N/A

Click here for full text details

NY MANIFEST
EPA ID NYP005214044

BI1712
SE
< 1/8
0.124 mi.
657 ft.

Relative:
Higher

CON EDISON VAULT 8925
28 W 23 ST VAULT 8925
NEW YORK, NY 10001

RCRA NonGen / NLR

1009218082
NYP004137444

Click here for full text details

RCRA NonGen / NLR
EPA Id NYP004137444

BI1713
SE
< 1/8
0.124 mi.
657 ft.

Relative:
Higher

CON EDISON VAULT 580
28 W 23 ST VAULT 580
NEW YORK, NY 10011

Click here for full text details

RCRA NonGen / NLR
EPA Id NYP004137501

Database(s): RCRA NonGen / NLR
EDR ID Number: 1009218088
EPA ID Number: NYP004137501

BI1714
SE
< 1/8
0.124 mi.
657 ft.

Relative:
Higher

VAULT 8925
28 WEST 23RD ST.
MANHATTAN, NY

Click here for full text details

NY Spills
Spill Number/Closed Date 0506150 / 2006-01-11
Site ID 351310
Spill Date 2005-08-18

Database(s): NY Spills
EDR ID Number: S107408310
EPA ID Number: N/A

BI1715
SE
< 1/8
0.124 mi.
657 ft.

Relative:
Higher

CON EDISON - VAULT 8925
F/O 28 W. 23 ST
NEW YORK, NY 10011

Click here for full text details

RCRA NonGen / NLR
EPA Id NYP004134649

NY MANIFEST
EPA ID NYP004134649

Database(s): RCRA NonGen / NLR, NY MANIFEST
EDR ID Number: 1010325861
EPA ID Number: NYP004134649

BI1716
SE
< 1/8
0.124 mi.
657 ft.

Relative:
Higher

28-40 WEST 23RD STREET
28-40 WEST 23RD STREET
NEW YORK, NY 10010

Click here for full text details

NY AST
Facility Id 2-608553

Database(s): NY AST
EDR ID Number: A100291880
EPA ID Number: N/A

BJ1717
ENE
< 1/8
0.125 mi.
658 ft.

Relative:
Higher

CON EDISON
22-26 W 32ND ST FRONT OF
NEW YORK, NY 10016

Click here for full text details

RCRA NonGen / NLR
EPA Id NYP004195590

NY MANIFEST

Database(s): RCRA NonGen / NLR, NY MANIFEST, NJ MANIFEST
EDR ID Number: 1014397241
EPA ID Number: NYP004195590

CON EDISON (Continued) **1014397241**

EPA ID NYP004195590

NJ MANIFEST
EPA Id NYP004195590

BJ1718
ENE
< 1/8
0.125 mi.
658 ft.

Relative:
Higher

22 WEST 32 ST **NY AST** **A100386178**
22 WEST 32 ST **N/A**
NEW YORK, NY 10001

Click here for full text details

NY AST
Facility Id 2-213268

BJ1719
ENE
< 1/8
0.125 mi.
658 ft.

Relative:
Higher

FINA INTERNATIONAL CORP **EDR Hist Auto** **1020489266**
22 W 32ND ST FL 13 **N/A**
NEW YORK, NY 10001

Click here for full text details

BJ1720
ENE
< 1/8
0.125 mi.
658 ft.

Relative:
Higher

22 WEST 32ND STREET **NY AST** **U004045210**
22 WEST 32ND STREET **N/A**
NEW YORK, NY 10001

Click here for full text details

NY AST
Facility Id 2-510688

BJ1721
ENE
< 1/8
0.125 mi.
658 ft.

Relative:
Higher

COMMERCIAL BUILDING **NY Spills** **S110751070**
22 WEST 32 **N/A**
NEW YORK, NY

Click here for full text details

NY Spills
Spill Number/Closed Date 1009826 / 2011-01-21
Site ID 443400
Spill Date 2010-12-15

BQ1722
NE
< 1/8
0.125 mi.
658 ft.

Relative:
Higher

CON EDISON SERVICE BOX: 6160
53 W 33RD ST FRONT OF
NEW YORK, NY 10019

RCRA NonGen / NLR
NY MANIFEST

1016962551
NYP004355947

Click here for full text details

RCRA NonGen / NLR
EPA Id NYP004355947

NY MANIFEST
EPA ID NYP004355947

BW1723
West
< 1/8
0.125 mi.
660 ft.

Relative:
Lower

246 WEST 22ND ST
246 WEST 22ND ST
NEW YORK, NY 10011

NY AST

U003384832
N/A

Click here for full text details

NY AST
Facility Id 2-095613

BU1724
ESE
1/8-1/4
0.125 mi.
661 ft.

Relative:
Higher

15 WEST 34TH STREET CORP
15 WEST 24TH ST
NEW YORK, NY 10010

NY AST

A100366164
N/A

Click here for full text details

NY AST
Facility Id 2-611984

BU1725
ESE
1/8-1/4
0.125 mi.
661 ft.

Relative:
Higher

KIM JOHN RESIDENCE
15 W 24TH ST - 6TH FLOOR
NEW YORK, NY 10010

RCRA-VSQG
NY MANIFEST

1008892191
NYR000135673

Click here for full text details

RCRA-VSQG
EPA Id NYR000135673

NY MANIFEST
EPA ID NYR000135673

BT1726
East
1/8-1/4
0.125 mi.
662 ft.

Relative:
Higher

1170 BROADWAY
1170 BROADWAY
NEW YORK, NY 10001

Click here for full text details

Database(s): UST FINDER
EDR ID Number: 1028572298
EPA ID Number: N/A

BT1727
East
1/8-1/4
0.125 mi.
662 ft.

Relative:
Higher

1170 BROADWAY
1170 BROADWAY
NEW YORK, NY 10001

Click here for full text details

Database(s): NY UST
EDR ID Number: U001330114
EPA ID Number: N/A

BT1728
East
1/8-1/4
0.125 mi.
662 ft.

Relative:
Higher

1170 BROADWAY
1170 BROADWAY
MANHATTAN, NY

Click here for full text details

Database(s): NY LTANKS
EDR ID Number: S105997769
EPA ID Number: N/A

NY LTANKS
Spill Number/Closed Date 0209935 / 2005-05-11
Site ID 322320
Spill Date 2002-12-31

BF1729
NW
1/8-1/4
0.126 mi.
663 ft.

Relative:
Lower

264-266 W 25 ST
264 WEST 25TH STREET
NEW YORK, NY 10001

Click here for full text details

Database(s): NY AST
EDR ID Number: U003396199
EPA ID Number: N/A

NY AST
Facility Id 2-601518

BJ1730
ENE
1/8-1/4
0.126 mi.
664 ft.

Relative:
Higher

HERALD SQUARE HOTEL
19 WEST 31ST STREET
NEW YORK, NY 10001

Click here for full text details

Database(s): NY AST
EDR ID Number: U004079653
EPA ID Number: N/A

NY AST
Facility Id 2-606450

BY1731
East
1/8-1/4
0.126 mi.
666 ft.

Relative:
Higher

CON EDISON SERVICE BOX 28953
1151 BROADWAY
NEW YORK, NY 10001

RCRA NonGen / NLR
NY MANIFEST
NJ MANIFEST

1014918919
NYP004225389

Click here for full text details

RCRA NonGen / NLR
EPA Id NYP004225389

NY MANIFEST
EPA ID NYP004225389

NJ MANIFEST
EPA Id NYP004225389

CA1732
NW
1/8-1/4
0.126 mi.
666 ft.

Relative:
Lower

CON EDISON
313-15 8TH AVE & 25TH ST N OF
NEW YORK, NY 10001

NY MANIFEST

S117059303
N/A

Click here for full text details

NY MANIFEST
EPA ID NYP004514642

BR1733
SSE
1/8-1/4
0.127 mi.
668 ft.

Relative:
Higher

28-30 WEST 22ND STREET MANHATTAN LLC
28-30 WEST 22ND STREET
NEW YORK, NY 10010

NY AST

A100139079
N/A

Click here for full text details

NY AST
Facility Id 2-604025

BS1734
SSE
1/8-1/4
0.127 mi.
668 ft.

Relative:
Higher

ARTANIS OFFSET INC.

NEW YORK, NY

PFAS ECHO

1027327112
N/A

Click here for full text details

BG1735
NNW
1/8-1/4
0.127 mi.
669 ft.

Relative:
Higher

UPSCALE DEVELOPMENT
349 WEST 30TH ST 1ST FL
MANHATTAN, NY

NY LTANKS

S104276873
N/A

Click here for full text details

NY LTANKS
Spill Number/Closed Date 9612243 / 1997-12-31

UPSCALE DEVELOPMENT (Continued) **S104276873**

Site ID 121309
Spill Date 1997-01-10

CB1736
NNW
1/8-1/4
0.127 mi.
669 ft.

Relative:
Lower

APARTMENT BUILDING
347 WEST 29TH ST
MANHATTAN, NY

NY LTANKS **S102662670**
N/A

Click here for full text details

NY LTANKS
Spill Number/Closed Date 9608521 / 1996-11-22
Site ID 111829
Spill Date 1996-10-08

CB1737
NNW
1/8-1/4
0.127 mi.
669 ft.

Relative:
Lower

347 CORP
347 W. 29TH ST.
NEW YORK, NY 10001

NY AST **A100178265**
N/A

Click here for full text details

NY AST
Facility Id 2-606037

BF1738
NW
1/8-1/4
0.127 mi.
671 ft.

Relative:
Lower

CON EDISON SERVICE BOX: 4665
259 W 25TH ST
NEW YORK, NY 10001

RCRA NonGen / NLR **1017773705**
NYP004514949

Click here for full text details

RCRA NonGen / NLR
EPA Id NYP004514949

BF1739
NW
1/8-1/4
0.127 mi.
671 ft.

Relative:
Lower

CON EDISON
259 W 25TH ST
NEW YORK, NY 10001

NY MANIFEST **S117059331**
N/A

Click here for full text details

NY MANIFEST
EPA ID NYP004514949

CC1740
WSW
1/8-1/4
0.127 mi.
672 ft.

Relative:
Lower

223 WEST 21ST ST
223 WEST 21ST STREET
NEW YORK, NY 10011

NY AST **U003390336**
N/A

Click here for full text details

NY AST
Facility Id 2-213365

BW1741
West
1/8-1/4
0.127 mi.
673 ft.

Relative:
Lower

261 WEST 22 ST. OWNERS CORP.
261 WEST 22ND STREET
NEW YORK, NY 10011

NY AST **U004045314**
N/A

Click here for full text details

NY AST
Facility Id 2-609271

BH1742
East
1/8-1/4
0.129 mi.
681 ft.

Relative:
Higher

CON EDISON SERVICE BOX 28952
1147 BROADWAY
NEW YORK, NY 10001

RCRA NonGen / NLR **1014918920**
NY MANIFEST **NYP004225397**
NJ MANIFEST

Click here for full text details

RCRA NonGen / NLR
EPA Id NYP004225397

NY MANIFEST
EPA ID NYP004225397

NJ MANIFEST
EPA Id NYP004225397

BK1743
WSW
1/8-1/4
0.129 mi.
681 ft.

Relative:
Lower

210 EQUITIES CORPORATION
210 WEST 21 STREET
NEW YORK, NY 10011

NY AST **U003387375**
N/A

Click here for full text details

NY AST
Facility Id 2-251712

BJ1744
ENE
1/8-1/4
0.129 mi.
682 ft.

Relative:
Higher

44 WHITE ST CORP
17 WEST 31ST ST
NEW YORK, NY 10001

Click here for full text details

NY UST **U001837536**
N/A

BJ1745
ENE
1/8-1/4
0.129 mi.
682 ft.

Relative:
Higher

44 WHITE ST CORP
17 WEST 31ST ST
NEW YORK, NY 10001

Click here for full text details

UST FINDER **1028570410**
N/A

BJ1746
ENE
1/8-1/4
0.129 mi.
682 ft.

Relative:
Higher

TIMELY PRESS INC

NEW YORK, NY

Click here for full text details

PFAS ECHO **1027429419**
N/A

BY1747
East
1/8-1/4
0.130 mi.
686 ft.

Relative:
Higher

CON EDISON
W 27TH ST & BROADWAY
NEW YORK, NY 10001

Click here for full text details

NY MANIFEST
EPA ID NYP004364188

NY MANIFEST **S113920341**
N/A

BY1748
East
1/8-1/4
0.130 mi.
686 ft.

Relative:
Higher

CON EDISON - MANHOLE 5150
W 27 ST & BROADWAY
NEW YORK, NY 10001

Click here for full text details

NY MANIFEST
EPA ID NYP004943922

NY MANIFEST **S120958510**
N/A

BZ1749
ENE
1/8-1/4
0.130 mi.
686 ft.

Relative:
Higher

BROADWAY 32 ST. REALTY CORP.
25 WEST 32ND STREET
NEW YORK, NY 10001

NY AST **A100178505**
N/A

Click here for full text details

NY AST
Facility Id 2-606328

BJ1750
ENE
1/8-1/4
0.130 mi.
686 ft.

Relative:
Higher

CON EDISON
20 W 32 ST
NEW YORK, NY 10001

NY MANIFEST **S117314299**
N/A

Click here for full text details

NY MANIFEST
EPA ID NYP004613469

BS1751
South
1/8-1/4
0.130 mi.
687 ft.

Relative:
Higher

54 W 21 ST
54 WEST 21ST STREET
NEW YORK, NY 10010

NY AST **U003385814**
N/A

Click here for full text details

NY AST
Facility Id 2-149470

BH1752
ESE
1/8-1/4
0.131 mi.
690 ft.

Relative:
Higher

CON EDISON
6 W 26TH ST
NEW YORK, NY 10010

NY MANIFEST **S117058304**
N/A

Click here for full text details

NY MANIFEST
EPA ID NYP004503462

CB1753
NNW
1/8-1/4
0.131 mi.
690 ft.

Relative:
Lower

CON EDISON
FO 349 W 29 ST
NEW YORK, NY 10001

NY MANIFEST **S117067611**
N/A

Click here for full text details

NY MANIFEST
EPA ID NYP004607487

BL1754
WNW
1/8-1/4
0.131 mi.
693 ft.

Relative:
Lower

CON EDISON SERVICE BOX: 4226
263 W 23RD ST
NEW YORK, NY 10010

RCRA NonGen / NLR
FINDS
ECHO
NY MANIFEST

1016150128
NYP004287991

Click here for full text details

RCRA NonGen / NLR
EPA Id NYP004287991

FINDS
Registry ID: 110055423581

ECHO
Registry ID 110055423581

NY MANIFEST
EPA ID NYP004287991

CA1755
NW
1/8-1/4
0.131 mi.
694 ft.

Relative:
Lower

SPILL NUMBER 0104073
304 8TH AV
MANHATTAN, NY

NY LTANKS
NY Spills

S105140204
N/A

Click here for full text details

NY LTANKS
Spill Number/Closed Date 0104060 / 2001-07-18
Site ID 310569
Spill Date 2001-07-17

NY Spills
Spill Number/Closed Date 0104073 / 2001-07-17
Site ID 318789
Spill Date 2001-07-17

BH1756
ESE
1/8-1/4
0.132 mi.
695 ft.

Relative:
Higher

KEW MANAGEMENT CORP
11 WEST 25TH STREET
NEW YORK, NY 10010

NY AST

U003384169
N/A

Click here for full text details

NY AST
Facility Id 2-084387

BK1757
WSW
1/8-1/4
0.132 mi.
699 ft.

Relative:
Lower

218-220 WEST 21ST ST
218-220 WEST 21ST ST
NEW YORK, NY 10011

NY AST **U003384051**
N/A

Click here for full text details

NY AST
Facility Id 2-081035

BK1758
WSW
1/8-1/4
0.132 mi.
699 ft.

Relative:
Lower

WEST 21ST STREET ASSOCIATES, LLC.
214-216 WEST 21ST STREET
NEW YORK, NY 10011

NY AST **A100147131**
N/A

Click here for full text details

NY AST
Facility Id 2-604143

BH1759
East
1/8-1/4
0.133 mi.
700 ft.

Relative:
Higher

CON EDISON SERVICE BOX: 28951
1141 BROADWAY FRONT OF
NEW YORK, NY 10001

RCRA NonGen / NLR **1016963414**
NY MANIFEST **NYP004364196**

Click here for full text details

RCRA NonGen / NLR
EPA Id NYP004364196

NY MANIFEST
EPA ID NYP004364196

BH1760
East
1/8-1/4
0.133 mi.
700 ft.

Relative:
Higher

APARTMENT BUILDING
1141 BROADWAY
NEW YORK, NY

NY LTANKS **S106124025**
N/A

Click here for full text details

NY LTANKS
Spill Number/Closed Date 0311861 / 2004-09-10
Site ID 303589
Spill Date 2004-01-22

BG1761
NNW
1/8-1/4
0.133 mi.
704 ft.

Relative:
Higher

CON EDISON
358 W 31ST ST
NEW YORK, NY 10001

NJ MANIFEST **S120668938**
N/A

Click here for full text details

NJ MANIFEST
EPA Id NYP004750428

BG1762
NNW
1/8-1/4
0.133 mi.
704 ft.

Relative:
Higher

CON EDISON
358 W 31ST ST
NEW YORK, NY 10001

NY MANIFEST **S117741796**
N/A

Click here for full text details

NY MANIFEST
EPA ID NYP004750428

BG1763
NNW
1/8-1/4
0.133 mi.
704 ft.

Relative:
Higher

CON EDISON
358 W 31ST ST
NEW YORK, NY 10001

RCRA NonGen / NLR **1018280178**
FINDS **NYP004750428**
ECHO

Click here for full text details

RCRA NonGen / NLR
EPA Id NYP004750428

FINDS
Registry ID: 110067702604

ECHO
Registry ID 110067702604

BQ1764
NE
1/8-1/4
0.134 mi.
706 ft.

Relative:
Higher

CON EDISON MANHOLE: 29017
1282 BROADWAY FRONT OF
NEW YORK, NY 10001

RCRA NonGen / NLR **1016965123**
NY MANIFEST **NYP004380176**

Click here for full text details

RCRA NonGen / NLR
EPA Id NYP004380176

NY MANIFEST
EPA ID NYP004380176

BL1765
WNW
1/8-1/4
0.134 mi.
707 ft.

Relative:
Lower

THE JEANNE D'ARC HOME
253 WEST 24TH ST
NEW YORK, NY 10001

NY AST **U003384521**
N/A

Click here for full text details

NY AST
Facility Id 2-089273

BY1766
East
1/8-1/4
0.134 mi.
709 ft.

Relative:
Higher

MAY PLAZA ENTERPRISE
1160 BROADWAY
NEW YORK, NY 10001

NY AST **A100178295**
N/A

Click here for full text details

NY AST
Facility Id 2-606077

BS1767
SSE
1/8-1/4
0.135 mi.
711 ft.

Relative:
Higher

CON EDISON SERVICE BOX: 3859
44 W 21ST ST FRONT OF
NEW YORK, NY 10001

RCRA NonGen / NLR **1016963720**
NY MANIFEST **NYP004367033**

Click here for full text details

RCRA NonGen / NLR
EPA Id NYP004367033

NY MANIFEST
EPA ID NYP004367033

BR1768
SSE
1/8-1/4
0.135 mi.
711 ft.

Relative:
Higher

CON EDISON SERVICE BOX: 3845
37 W 21ST ST FRONT OF
NEW YORK, NY 10010

RCRA NonGen / NLR **1016963718**
NY MANIFEST **NYP004367017**

Click here for full text details

RCRA NonGen / NLR
EPA Id NYP004367017

NY MANIFEST
EPA ID NYP004367017

BW1769
West
1/8-1/4
0.135 mi.
713 ft.

Relative:
Lower

250 EQUITIES CORP
250 WEST 22ND STREET
NEW YORK, NY 10011

NY AST **U003389759**
N/A

Click here for full text details

NY AST
Facility Id 2-250481

BG1770
NNW
1/8-1/4
0.135 mi.
714 ft.

Relative:
Higher

21 PENN PLAZA
360 W 31ST ST
NEW YORK, NY 10001

RCRA-VSQG **1000994305**
FINDS **NYD980760540**
ECHO
NY MANIFEST
NJ MANIFEST

Click here for full text details

RCRA-VSQG
EPA Id NYD980760540

FINDS
Registry ID: 110004390221

ECHO
Registry ID 110004390221

NY MANIFEST
EPA ID NYD980760540

NJ MANIFEST
EPA Id NYD980760540

BG1771
NNW
1/8-1/4
0.135 mi.
714 ft.

Relative:
Higher

EASTMAN KODAK
360 W 31ST ST 2ND FL
NEW YORK, NY 10001

RCRA NonGen / NLR **1005444333**
NY MANIFEST **NYR000106542**

Click here for full text details

RCRA NonGen / NLR
EPA Id NYR000106542

NY MANIFEST
EPA ID NYR000106542

BG1772
NNW
1/8-1/4
0.135 mi.
714 ft.

Relative:
Higher

SAKS FIFTH AVE.
360 W 31ST ST FL 6
NEW YORK, NY 10001

E MANIFEST **1027864106**
N/A

Click here for full text details

BR1773
SSE
1/8-1/4
0.136 mi.
717 ft.

Relative:
Higher

LOUIS BRESSOUD INC
31 W 21ST ST
NEW YORK, NY 10010

RCRA NonGen / NLR
FINDS
ECHO

1000261898
NYD001537026

Click here for full text details

RCRA NonGen / NLR
EPA Id NYD001537026

FINDS
Registry ID: 110004335345

ECHO
Registry ID 110004335345

CC1774
WSW
1/8-1/4
0.136 mi.
720 ft.

Relative:
Lower

CON EDISON
F/O 220 W 21 ST
NEW YORK, NY 10011

NY MANIFEST

S117313496
N/A

Click here for full text details

NY MANIFEST
EPA ID NYP004601845

BP1775
NNE
1/8-1/4
0.137 mi.
721 ft.

Relative:
Higher

CON EDISON SERVICE BOX 44571
430 7TH AVE
NEW YORK, NY 10119

RCRA NonGen / NLR
NY MANIFEST

1015746768
NYP004247668

Click here for full text details

RCRA NonGen / NLR
EPA Id NYP004247668

NY MANIFEST
EPA ID NYP004247668

BP1776
NNE
1/8-1/4
0.137 mi.
721 ft.

Relative:
Higher

CON EDISON SERVICE BOX 44571
430 7TH AVE
NEW YORK, NY 10119

NJ MANIFEST

S117985074
N/A

Click here for full text details

NJ MANIFEST
EPA Id NYP004247668

BT1777
ENE
1/8-1/4
0.137 mi.
722 ft.

Relative:
Higher

CON EDISON SERVICE BOX: 5520
11 W 29TH ST
NEW YORK, NY 10001

RCRA NonGen / NLR **1017778645**
NYP004565859

Click here for full text details

RCRA NonGen / NLR
EPA Id NYP004565859

BT1778
ENE
1/8-1/4
0.137 mi.
722 ft.

Relative:
Higher

CON EDISON
11 W 29TH ST
NEW YORK, NY 10001

NY MANIFEST **S117064122**
N/A

Click here for full text details

NY MANIFEST
EPA ID NYP004565859

BH1779
East
1/8-1/4
0.137 mi.
723 ft.

Relative:
Higher

ST. JAMES BUILDING
1133 BROADWAY
NEW YORK, NY 10010

NY AST **A100193872**
N/A

Click here for full text details

NY AST
Facility Id 2-084409

BR1780
SSE
1/8-1/4
0.137 mi.
725 ft.

Relative:
Higher

CON EDISON SERVICE BOX: 4069
18 W 22ND ST
NEW YORK, NY 10010

RCRA NonGen / NLR **1016963814**
NY MANIFEST **NYP004367850**

Click here for full text details

RCRA NonGen / NLR
EPA Id NYP004367850

NY MANIFEST
EPA ID NYP004367850

BJ1781
ENE
1/8-1/4
0.137 mi.
725 ft.

Relative:
Higher

PND LLC
16 WEST 32ND STREET
NEW YORK, NY 10001

NY AST **A100295554**
N/A

Click here for full text details

NY AST
Facility Id 2-146897

BR1782
SSE
1/8-1/4
0.138 mi.
726 ft.

Relative:
Higher

MEYSAR REALTY CORP.
16-18 WEST 22ND STREET
NEW YORK, NY 10010

NY AST **A100183028**
N/A

Click here for full text details

NY AST
Facility Id 2-606370

BR1783
SSE
1/8-1/4
0.138 mi.
726 ft.

Relative:
Higher

CON EDISON MANHOLE: 4068
16-18 W 22ND ST FRONT OF
NEW YORK, NY 10010

RCRA NonGen / NLR **1016960838**
NY MANIFEST **NYP004330478**

Click here for full text details

RCRA NonGen / NLR
EPA Id NYP004330478

NY MANIFEST
EPA ID NYP004330478

BR1784
SSE
1/8-1/4
0.138 mi.
726 ft.

Relative:
Higher

DIFRANZA WILLIAMSON
16 W 22ND ST
NEW YORK, NY 10010

RCRA NonGen / NLR **1000446166**
US AIRS **NYD986908606**

Click here for full text details

RCRA NonGen / NLR
EPA Id NYD986908606

US AIRS
EPA plant ID: 110001613987

BS1785
South
1/8-1/4
0.138 mi.
726 ft.

Relative:
Higher

48 WEST 21ST ST
48 WEST 21ST ST
NEW YORK, NY 10010

NY AST **U004077094**
N/A

Click here for full text details

NY AST
Facility Id 2-249602

BZ1786
NE
1/8-1/4
0.138 mi.
731 ft.

Relative:
Higher

CONSOLIDATED EDISON OF NY
F/O 41 WEST 33RD ST
NEW YORK, NY 10001

Click here for full text details

NY MANIFEST
EPA ID NYP004255634

NY MANIFEST **S112140779**
N/A

BZ1787
NE
1/8-1/4
0.138 mi.
731 ft.

Relative:
Higher

CONSOLIDATED EDISON OF NY
F/O 41 WEST 33RD ST
NEW YORK, NY 10001

Click here for full text details

NY MANIFEST
EPA ID NYP004255626

NY MANIFEST **S112140778**
N/A

CD1788
ENE
1/8-1/4
0.139 mi.
732 ft.

Relative:
Higher

CON EDISON - MANHOLE M5717
11 W 30TH ST
NEW YORK, NY 10001

Click here for full text details

NY MANIFEST
EPA ID NYP004787271
EPA ID NYP005178526

NY MANIFEST **S118091071**
N/A

CD1789
ENE
1/8-1/4
0.139 mi.
732 ft.

Relative:
Higher

CON EDISON
11 W 30TH ST
NEW YORK, NY 10032

Click here for full text details

RCRA NonGen / NLR
EPA Id NYP004787271

FINDS
Registry ID: 110069667006

ECHO
Registry ID 110069667006

RCRA NonGen / NLR **1019903574**
FINDS **NYP004787271**
ECHO

CD1790
ENE
1/8-1/4
0.139 mi.
732 ft.

Relative:
Higher

APARTMENT
11 WEST 30TH STREET
NEW YORK, NY

NY LTANKS
NY AST

U003312869
N/A

Click here for full text details

NY LTANKS
Spill Number/Closed Date 0502173 / 2005-06-23
Site ID 346481
Spill Date 2005-05-24

NY AST
Facility Id 2-603440

CD1791
ENE
1/8-1/4
0.139 mi.
732 ft.

Relative:
Higher

CON EDISON
11 W 30TH ST
NEW YORK, NY 10032

NJ MANIFEST

S120672181
N/A

Click here for full text details

NJ MANIFEST
EPA Id NYP004787271

CD1792
ENE
1/8-1/4
0.139 mi.
732 ft.

Relative:
Higher

EMPIRE STATE LOFTS, LTD
11 WEST 30TH STREET
NEW YORK, NY 10001

NY UST

U004313168
N/A

Click here for full text details

BR1793
SSE
1/8-1/4
0.139 mi.
732 ft.

Relative:
Higher

CON EDISON
20 W 22ND ST
NEW YORK, NY 10011

NY MANIFEST

S116043858
N/A

Click here for full text details

NY MANIFEST
EPA ID NYP004402376

BR1794
SSE
1/8-1/4
0.139 mi.
732 ft.

Relative:
Higher

20 WEST 22ND STREET
20 WEST 22ND STREET
NEW YORK, NY 10010

NY UST

U004275623
N/A

Click here for full text details

BR1795
SSE
1/8-1/4
0.139 mi.
732 ft.

Relative:
Higher

CON EDISON
20 W 22ND ST
NEW YORK, NY 10011

NY MANIFEST **S116043856**
N/A

Click here for full text details

NY MANIFEST
EPA ID NYP004402368

BR1796
SSE
1/8-1/4
0.139 mi.
732 ft.

Relative:
Higher

20 WEST 22ND STREET
20 WEST 22ND STREET
NEW YORK, NY 10010

UST FINDER **1028571273**
N/A

Click here for full text details

BW1797
WSW
1/8-1/4
0.139 mi.
733 ft.

Relative:
Lower

233 WEST 21 ST INC.
233 WEST 21ST STREET
NEW YORK, NY 10011

NY AST **U004077774**
N/A

Click here for full text details

NY AST
Facility Id 2-403431

BW1798
West
1/8-1/4
0.139 mi.
735 ft.

Relative:
Lower

CON EDISON
256 W 23RD ST
NEW YORK, NY 10011

RCRA NonGen / NLR **1019905697**
NYP004812588

Click here for full text details

RCRA NonGen / NLR
EPA Id NYP004812588

BW1799
West
1/8-1/4
0.139 mi.
735 ft.

Relative:
Lower

CON EDISON
256 W 23RD ST
NEW YORK, NY 10011

NJ MANIFEST **S120674429**
N/A

Click here for full text details

NJ MANIFEST
EPA Id NYP004812588

BW1800
West
1/8-1/4
0.139 mi.
735 ft.

Relative:
Lower

CON ED
256 W 23RD ST
NEW YORK, NY 10011

NY MANIFEST | **S118258247**
N/A

Click here for full text details

NY MANIFEST
EPA ID NYP004812558

BW1801
West
1/8-1/4
0.139 mi.
735 ft.

Relative:
Lower

CON EDISON
256 W 23RD ST
NEW YORK, NY 10011

NY MANIFEST | **S118258248**
N/A

Click here for full text details

NY MANIFEST
EPA ID NYP004812588

BE1802
ENE
1/8-1/4
0.140 mi.
737 ft.

Relative:
Higher

CON EDISON
14 W 30TH ST
NEW YORK, NY 10011

NJ MANIFEST | **S120672201**
N/A

Click here for full text details

NJ MANIFEST
EPA Id NYP004787545

BE1803
ENE
1/8-1/4
0.140 mi.
737 ft.

Relative:
Higher

CON EDISON
14 W 30TH ST
NEW YORK, NY 10011

NY MANIFEST | **S119075551**
N/A

Click here for full text details

NY MANIFEST
EPA ID NYP004787545

BE1804
ENE
1/8-1/4
0.140 mi.
737 ft.

Relative:
Higher

CON EDISON
14 W 30TH ST
NEW YORK, NY 10011

RCRA NonGen / NLR
FINDS
ECHO
1019903590
NYP004787545

Click here for full text details

RCRA NonGen / NLR
EPA Id NYP004787545

FINDS
Registry ID: 110069669709

ECHO

CON EDISON (Continued) **1019903590**

Registry ID 110069669709

CE1805
SW
1/8-1/4
0.140 mi.
738 ft.

Relative:
Lower

CON EDISON **NY MANIFEST** **S117058584**
171-77 7TH AVE & 20TH ST **N/A**
NEW YORK, NY 10011

Click here for full text details

NY MANIFEST
EPA ID NYP004507117

CE1806
SW
1/8-1/4
0.140 mi.
738 ft.

Relative:
Lower

CON EDISON **NY MANIFEST** **S117058586**
171-177 7TH AVE & 20TH ST **N/A**
NEW YORK, NY 10011

Click here for full text details

NY MANIFEST
EPA ID NYP004507141

BT1807
East
1/8-1/4
0.140 mi.
741 ft.

Relative:
Higher

13 WEST 28TH STREET **NY AST** **U004044982**
13 W 28TH ST **N/A**
NEW YORK, NY 10001

Click here for full text details

NY AST
Facility Id 2-242063

BT1808
East
1/8-1/4
0.140 mi.
741 ft.

Relative:
Higher

13-15 WEST 28TH ST. **NY AST** **A100291399**
13-15 WEST 28TH STREET **N/A**
NEW YORK, NY 10001

Click here for full text details

NY AST
Facility Id 2-609141

BP1809
NNE
1/8-1/4
0.141 mi.
747 ft.

Relative:
Higher

VORNADO NEW YORK RR1 LLC **UST FINDER** **1028569155**
435 SEVENTH AVENUE **N/A**
NEW YORK, NY 10001

Click here for full text details

BP1810
NNE
1/8-1/4
0.141 mi.
747 ft.

Relative:
Higher

CON EDISON MANHOLE: 44579
435 7TH AVE
NEW YORK, NY 10018

NJ MANIFEST **S117985960**
N/A

Click here for full text details

NJ MANIFEST
EPA Id NYP004265005

BP1811
NNE
1/8-1/4
0.141 mi.
747 ft.

Relative:
Higher

VORNADO NEW YORK RR1 LLC
435 SEVENTH AVENUE
NEW YORK, NY 10001

NY UST **U000407753**
N/A

Click here for full text details

BP1812
NNE
1/8-1/4
0.141 mi.
747 ft.

Relative:
Higher

CON EDISON MANHOLE: 44579
435 7TH AVE
NEW YORK, NY 10018

RCRA NonGen / NLR **1016143718**
FINDS **NYP004265005**
ECHO
NY MANIFEST

Click here for full text details

RCRA NonGen / NLR
EPA Id NYP004265005

FINDS
Registry ID: 110055467114

ECHO
Registry ID 110055467114

NY MANIFEST
EPA ID NYP004265005

BP1813
NNE
1/8-1/4
0.141 mi.
747 ft.

Relative:
Higher

CONSTRUCTION SITE
435 7TH AVENUE
NEW YORK, NY 10001

NY AST **U004046441**
N/A

Click here for full text details

NY AST
Facility Id 2-607530

BP1814
NNE
1/8-1/4
0.141 mi.
747 ft.

Relative:
Higher

RILEY ROSE
435 7TH AVENUE
NEW YORK, NY 10001

E MANIFEST **1027859952**
N/A

Click here for full text details

BR1815
SSE
1/8-1/4
0.142 mi.
748 ft.

Relative:
Higher

BOYESS REALTY INC
29 WEST 21 STREET
NEW YORK, NY 10010

NY AST **A100182940**
N/A

Click here for full text details

NY AST
Facility Id 2-277193

CF1816
SSW
1/8-1/4
0.142 mi.
748 ft.

Relative:
Lower

CON EDISON SERVICE BOX: 3656
135 W 20TH ST
NEW YORK, NY 10011

RCRA NonGen / NLR **1017772970**
FINDS **NYP004507471**

Click here for full text details

RCRA NonGen / NLR
EPA Id NYP004507471

FINDS
Registry ID: 110063803291

CF1817
SSW
1/8-1/4
0.142 mi.
748 ft.

Relative:
Lower

ALMAR METAL SPINNING CORP
135 W 20TH ST
NEW YORK, NY 10011

RCRA NonGen / NLR **1000154358**
FINDS **NYD001476605**
ECHO

Click here for full text details

RCRA NonGen / NLR
EPA Id NYD001476605

FINDS
Registry ID: 110004334514

ECHO
Registry ID 110004334514

CF1818
SSW
1/8-1/4
0.142 mi.
748 ft.

Relative:
Lower

A & G REAL ESTATE
135-141 WEST 20TH STREET
NEW YORK, NY 10011

Click here for full text details

NY AST
Facility Id 2-069167

NY AST **U004045833**
N/A

CF1819
SSW
1/8-1/4
0.142 mi.
748 ft.

Relative:
Lower

CON EDISON
135 W 20TH ST
NEW YORK, NY 10011

Click here for full text details

NY MANIFEST
EPA ID NYP004507471

NY MANIFEST **S117058615**
N/A

CF1820
SSW
1/8-1/4
0.142 mi.
748 ft.

Relative:
Lower

THE CHELSEA QUARTER CONDOMINIUM
129-133 WEST 20TH ST
NEW YORK, NY 10011

Click here for full text details

NY AST
Facility Id 2-069825

NY AST **U003383931**
N/A

CF1821
SSW
1/8-1/4
0.142 mi.
748 ft.

Relative:
Lower

CON EDISON
129 W 20 ST
NEW YORK, NY 10011

Click here for full text details

NY MANIFEST
EPA ID NYP004504387

NY MANIFEST **S116551817**
N/A

CF1822
SSW
1/8-1/4
0.142 mi.
748 ft.

Relative:
Lower

CON EDISON
121 W 20 ST
NEW YORK, NY 10011

Click here for full text details

NY MANIFEST
EPA ID NYP004504288

NY MANIFEST **S116551812**
N/A

BU1823
ESE
1/8-1/4
0.142 mi.
752 ft.

Relative:
Higher

CON EDISON - MANHOLE M4522
7 W 24TH ST
NEW YORK, NY 10010

NY MANIFEST **S117742100**
N/A

Click here for full text details

NY MANIFEST
EPA ID NYP004753752
EPA ID NYP004972566

BU1824
ESE
1/8-1/4
0.142 mi.
752 ft.

Relative:
Higher

CON EDISON
7 W 24TH ST
NEW YORK, NY 10010

NJ MANIFEST **S120669230**
N/A

Click here for full text details

NJ MANIFEST
EPA Id NYP004753752

BU1825
ESE
1/8-1/4
0.142 mi.
752 ft.

Relative:
Higher

CON EDISON
7 W 24TH ST
NEW YORK, NY 10010

RCRA NonGen / NLR **1018280491**
FINDS **NYP004753752**
ECHO

Click here for full text details

RCRA NonGen / NLR
EPA Id NYP004753752

FINDS
Registry ID: 110067706940

ECHO
Registry ID 110067706940

BU1826
ESE
1/8-1/4
0.143 mi.
753 ft.

Relative:
Higher

CON EDISON MANHOLE: 4522
9 W 24TH ST & 6TH AVE
NEW YORK, NY 10010

RCRA NonGen / NLR **1017775043**
FINDS **NYP004528675**

Click here for full text details

RCRA NonGen / NLR
EPA Id NYP004528675

FINDS
Registry ID: 110063804520

BU1827
ESE
1/8-1/4
0.143 mi.
753 ft.

Relative:
Higher

CON EDISON
9 WEST 24TH ST.
NEW YORK, NY 10010

NY MANIFEST **S117736584**
N/A

Click here for full text details

NY MANIFEST
EPA ID NYP004537064

BU1828
ESE
1/8-1/4
0.143 mi.
753 ft.

Relative:
Higher

CON ED - V 2701
1 W 24TH ST
NEW YORK, NY 10001

RCRA NonGen / NLR **1007206060**
NY MANIFEST **NYP004002754**

Click here for full text details

RCRA NonGen / NLR
EPA Id NYP004002754

NY MANIFEST
EPA ID NYP004002754

BU1829
ESE
1/8-1/4
0.143 mi.
753 ft.

Relative:
Higher

CON EDISON - VAULT 5952
9-11 W 24TH ST
NEW YORK, NY 10010

RCRA-SQG **1024890500**
NYP004903686

Click here for full text details

RCRA-SQG
EPA Id NYP004903686

BU1830
ESE
1/8-1/4
0.143 mi.
753 ft.

Relative:
Higher

CON EDISON - VAULT 5952
9-11 W 24TH ST
NEW YORK, NY 10010

NJ MANIFEST **S123565221**
N/A

Click here for full text details

NJ MANIFEST
EPA Id NYP004903686

BU1831
ESE
1/8-1/4
0.143 mi.
753 ft.

Relative:
Higher

CON EDISON
9 W 24TH ST
NEW YORK, NY 10010

NJ MANIFEST **S120673653**
N/A

Click here for full text details

NJ MANIFEST
EPA Id NYP004804183

BU1832
ESE
1/8-1/4
0.143 mi.
753 ft.

Relative:
Higher

CON EDISON
9-11 W 24TH ST
NEW YORK, NY 10010

NY MANIFEST | **S120958013**
N/A

Click here for full text details

NY MANIFEST
EPA ID NYP004903686

BU1833
ESE
1/8-1/4
0.143 mi.
753 ft.

Relative:
Higher

CON EDISON MANHOLE: 4522
9 W 24TH ST
NEW YORK, NY 10010

RCRA NonGen / NLR
NY MANIFEST | **1016971752**
NYP004454997

Click here for full text details

RCRA NonGen / NLR
EPA Id NYP004454997

NY MANIFEST
EPA ID NYP004491262
EPA ID NYP004515516
EPA ID NYP004454997

BU1834
ESE
1/8-1/4
0.143 mi.
753 ft.

Relative:
Higher

CON EDISON
9 W 24TH ST
NEW YORK, NY 10010

RCRA NonGen / NLR
FINDS
ECHO | **1019904961**
NYP004804183

Click here for full text details

RCRA NonGen / NLR
EPA Id NYP004804183

FINDS
Registry ID: 110069663545

ECHO
Registry ID 110069663545

CG1835
NNE
1/8-1/4
0.143 mi.
757 ft.

Relative:
Higher

CON EDISON MANHOLE: 6365
140 W 34TH ST FRONT OF
NEW YORK, NY 10001

RCRA NonGen / NLR
FINDS
ECHO
NY MANIFEST | **1016143614**
NYP004263950

Click here for full text details

RCRA NonGen / NLR
EPA Id NYP004263950

FINDS
Registry ID: 110055464091

CON EDISON MANHOLE: 6365 (Continued) **1016143614**

ECHO
Registry ID 110055464091

NY MANIFEST
EPA ID NYP004263950
EPA ID NYP004938852

CG1836
NNE
1/8-1/4
0.143 mi.
757 ft.

Relative:
Higher

CON EDISON MANHOLE: 6365 **NJ MANIFEST** **S117985862**
140 W 34TH ST FRONT OF **N/A**
NEW YORK, NY 10001

Click here for full text details

NJ MANIFEST
EPA Id NYP004263950

CG1837
NNE
1/8-1/4
0.143 mi.
757 ft.

Relative:
Higher

CON EDISON SERVICE BOX: 6364 **NJ MANIFEST** **S117985886**
144 W 34TH ST E OF 7TH AVE FRONT **N/A**
NEW YORK, NY 10001

Click here for full text details

NJ MANIFEST
EPA Id NYP004264206

CG1838
NNE
1/8-1/4
0.143 mi.
757 ft.

Relative:
Higher

CON EDISON - MH 56587 **RCRA NonGen / NLR** **1008195532**
144-42 WEST 34TH STREET **NY MANIFEST** **NYP004107702**
NEW YORK, NY 10001

Click here for full text details

RCRA NonGen / NLR
EPA Id NYP004107702

NY MANIFEST
EPA ID NYP004107702

CG1839
NNE
1/8-1/4
0.143 mi.
757 ft.

Relative:
Higher

CON EDISON SERVICE BOX: 6364 **RCRA NonGen / NLR** **1016143639**
144 W 34TH ST E OF 7TH AVE FRONT OF **NY MANIFEST** **NYP004264206**
NEW YORK, NY 10001

Click here for full text details

RCRA NonGen / NLR
EPA Id NYP004264206

NY MANIFEST

CON EDISON SERVICE BOX: 6364 (Continued) **1016143639**

EPA ID NYP004264206

BO1840
NNE
1/8-1/4
0.144 mi.
758 ft.

Relative:
Higher

CON EDISON MANHOLE: 56449
134 W 34TH ST FRONT OF
NEW YORK, NY 10001

NJ MANIFEST **S117985863**
N/A

Click here for full text details

NJ MANIFEST
EPA Id NYP004263968

BO1841
NNE
1/8-1/4
0.144 mi.
758 ft.

Relative:
Higher

CON EDISON MANHOLE: 56449
134 W 34TH ST FRONT OF
NEW YORK, NY 10001

RCRA NonGen / NLR **1016143615**
FINDS **NYP004263968**
ECHO
NY MANIFEST

Click here for full text details

RCRA NonGen / NLR
EPA Id NYP004263968

FINDS
Registry ID: 110055428309

ECHO
Registry ID 110055428309

NY MANIFEST
EPA ID NYP004263968

BO1842
NNE
1/8-1/4
0.144 mi.
758 ft.

Relative:
Higher

SEPHORA STORE #310
130 W 34TH ST
NEW YORK, NY 10001

RCRA-SQG **1007112525**
NY MANIFEST **NYR000117507**
NJ MANIFEST

Click here for full text details

RCRA-SQG
EPA Id NYR000117507

NY MANIFEST
EPA ID NYP004054193
EPA ID NYR000117507

NJ MANIFEST
EPA Id NYR000117507

BO1843
NNE
1/8-1/4
0.144 mi.
758 ft.

Relative:
Higher

CON EDISON MANHOLE: 56387
130 W 34TH ST
NEW YORK, NY 10016

Click here for full text details

NJ MANIFEST
EPA Id NYP004267019

Database(s): NJ MANIFEST
EDR ID Number: S117986140
EPA ID Number: N/A

BO1844
NNE
1/8-1/4
0.144 mi.
758 ft.

Relative:
Higher

CON EDISON MANHOLE: 56387
130 W 34TH ST
NEW YORK, NY 10016

Click here for full text details

RCRA NonGen / NLR
EPA Id NYP004267019

NY MANIFEST
EPA ID NYP004267019

Database(s): RCRA NonGen / NLR, NY MANIFEST
EDR ID Number: 1016143914
EPA ID Number: NYP004267019

CH1845
ENE
1/8-1/4
0.144 mi.
758 ft.

Relative:
Higher

LA QUINTA MANHATTAN
17 WEST 32ND STREET
NEW YORK, NY 10001

Click here for full text details

NY AST
Facility Id 2-600444

Database(s): NY AST
EDR ID Number: U003395628
EPA ID Number: N/A

BZ1846
NE
1/8-1/4
0.144 mi.
759 ft.

Relative:
Higher

THE MAGELLAN
35-39 WEST 33RD STREET
NEW YORK, NY 10001

Click here for full text details

Database(s): NY UST
EDR ID Number: U004251060
EPA ID Number: N/A

BZ1847
NE
1/8-1/4
0.144 mi.
759 ft.

Relative:
Higher

THE MAGELLAN
35-39 WEST 33RD STREET
NEW YORK, NY 10001

Click here for full text details

Database(s): UST FINDER
EDR ID Number: 1028596091
EPA ID Number: N/A

BZ1848
NE
1/8-1/4
0.144 mi.
759 ft.

Relative:
Higher

THE MAGELLAN
35-39 WEST 33RD STREET
NEW YORK, NY 10001

NY AST | **A100416511**
N/A

Click here for full text details

NY AST
Facility Id 2-612553

BO1849
NNE
1/8-1/4
0.144 mi.
759 ft.

Relative:
Higher

CON EDISON - MANHOLE 57766
126 W 34 ST
NEW YORK, NY 10019

NY MANIFEST | **S120959222**
N/A

Click here for full text details

NY MANIFEST
EPA ID NYP005003033

BL1850
WNW
1/8-1/4
0.144 mi.
761 ft.

Relative:
Lower

CON EDISON
264-62 W 24TH ST & 8TH AVE E O
NEW YORK, NY 10011

NY MANIFEST | **S117059306**
N/A

Click here for full text details

NY MANIFEST
EPA ID NYP004514675

CI1851
NE
1/8-1/4
0.145 mi.
763 ft.

Relative:
Higher

CON EDISON - VAULT 1979
108 W 34 ST
NEW YORK, NY 10018

RCRA-LQG | **1019325715**
NYP004851156

Click here for full text details

RCRA-LQG
EPA Id NYP004851156

CI1852
NE
1/8-1/4
0.145 mi.
763 ft.

Relative:
Higher

CON ED
108 W 34 ST
NEW YORK, NY 10018

NY MANIFEST | **S118463422**
N/A

Click here for full text details

NY MANIFEST
EPA ID NYP004851149

CI1853
NE
1/8-1/4
0.145 mi.
763 ft.

Relative:
Higher

CON EDISON - VAULT 1979
108 W 34 ST
NEW YORK, NY 10018

NJ MANIFEST | **S120677670**
N/A

Click here for full text details

NJ MANIFEST
EPA Id NYP004851156

CI1854
NE
1/8-1/4
0.145 mi.
763 ft.

Relative:
Higher

CON EDISON - VAULT 2030
108 W 34 ST
NEW YORK, NY 10018

RCRA-LQG | **1019325714**
NYP004851149

Click here for full text details

RCRA-LQG
EPA Id NYP004851149

CI1855
NE
1/8-1/4
0.145 mi.
763 ft.

Relative:
Higher

CON ED
108 W 34 ST
NEW YORK, NY 10018

NY MANIFEST | **S118463423**
N/A

Click here for full text details

NY MANIFEST
EPA ID NYP004851156

CI1856
NE
1/8-1/4
0.145 mi.
763 ft.

Relative:
Higher

CON ED
WEST 34TH ST
NEW YORK, NY 10001

NY MANIFEST | **S118463426**
N/A

Click here for full text details

NY MANIFEST
EPA ID NYP004851255

CI1857
NE
1/8-1/4
0.145 mi.
763 ft.

Relative:
Higher

CON EDISON - VAULT 2030
108 W 34 ST
NEW YORK, NY 10018

NJ MANIFEST | **S120677669**
N/A

Click here for full text details

NJ MANIFEST
EPA Id NYP004851149

CI1858
NE
1/8-1/4
0.145 mi.
763 ft.

Relative:
Higher

CON ED
108 W 34 ST
NEW YORK, NY 10018

NY MANIFEST **S118463427**
N/A

Click here for full text details

NY MANIFEST
EPA ID NYP004851263

BN1859
SW
1/8-1/4
0.145 mi.
763 ft.

Relative:
Lower

CHELSEA-WARREN CORP
155-165 WEST 20TH STREET
NEW YORK, NY 10011

NY AST **U003397121**
N/A

Click here for full text details

NY AST
Facility Id 2-603363

BJ1860
ENE
1/8-1/4
0.145 mi.
763 ft.

Relative:
Higher

TOWER 31
9 WEST 31ST STREET
NEW YORK, NY 10001

NY AST **A100350457**
N/A

Click here for full text details

NY AST
Facility Id 2-611330

BU1861
ESE
1/8-1/4
0.145 mi.
764 ft.

Relative:
Higher

CON EDISON - MANHOLE 4725
8 W 25TH ST
NEW YORK, NY 10010

RCRA-LQG **1018278259**
FINDS **NYP004730214**
ECHO

Click here for full text details

RCRA-LQG
EPA Id NYP004730214

FINDS
Registry ID: 110067702392

ECHO
Registry ID 110067702392

BU1862
ESE
1/8-1/4
0.145 mi.
764 ft.

Relative:
Higher

CON EDISON
8 W 25TH ST
NEW YORK, NY 10010

NY MANIFEST **S117739880**
N/A

Click here for full text details

NY MANIFEST
EPA ID NYP004730214

BU1863
ESE
1/8-1/4
0.145 mi.
764 ft.

Relative:
Higher

CON EDISON - MANHOLE 4725
8 W 25TH ST
NEW YORK, NY 10010

NJ MANIFEST **S120667144**
N/A

Click here for full text details

NJ MANIFEST
EPA Id NYP004730214

CJ1864
South
1/8-1/4
0.145 mi.
764 ft.

Relative:
Higher

ONEILL CONDOMINIUM
655 6TH AVE
NEW YORK, NY 10017

RCRA-SQG **1000105947**
FINDS **NYD056677511**
ECHO
NY MANIFEST

Click here for full text details

RCRA-SQG
EPA Id NYD056677511

FINDS
Registry ID: 110004360655

ECHO
Registry ID 110004360655

NY MANIFEST
EPA ID NYD056677511

CJ1865
South
1/8-1/4
0.145 mi.
764 ft.

Relative:
Higher

OFFICE BUILDING
655 SIXTH AVENUE
NEW YORK, NY 10011

NY AST **A100193907**
N/A

Click here for full text details

NY AST
Facility Id 2-205826

BS1866
SSE
1/8-1/4
0.145 mi.
764 ft.

Relative:
Higher

CON ED
34 W 21ST ST
NEW YORK, NY 10010

NY MANIFEST | **S119076911**
N/A

Click here for full text details

NY MANIFEST
EPA ID NYP004816136

BS1867
SSE
1/8-1/4
0.145 mi.
764 ft.

Relative:
Higher

CON EDISON
34 W 21ST ST
NEW YORK, NY 10010

NJ MANIFEST | **S120674753**
N/A

Click here for full text details

NJ MANIFEST
EPA Id NYP004816136

BS1868
SSE
1/8-1/4
0.145 mi.
764 ft.

Relative:
Higher

CON EDISON
34 W 21ST ST
NEW YORK, NY 10010

RCRA NonGen / NLR | **1019325327**
NYP004816136

Click here for full text details

RCRA NonGen / NLR
EPA Id NYP004816136

BV1869
North
1/8-1/4
0.145 mi.
765 ft.

Relative:
Higher

CON EDISON SERVICE BOX: 6250
304 33RD ST & 2ND AVE E OF
NEW YORK, NY 10016

RCRA NonGen / NLR | **1016962843**
NY MANIFEST | **NYP004358883**

Click here for full text details

RCRA NonGen / NLR
EPA Id NYP004358883

NY MANIFEST
EPA ID NYP004358883

BV1870
North
1/8-1/4
0.145 mi.
765 ft.

Relative:
Higher

CON EDISON SERVICE BOX: 6252
320 33RD ST & 2ND AVE E OF
NEW YORK, NY 10016

RCRA NonGen / NLR | **1016962844**
NY MANIFEST | **NYP004358891**

Click here for full text details

RCRA NonGen / NLR
EPA Id NYP004358891

NY MANIFEST

CON EDISON SERVICE BOX: 6252 (Continued) **1016962844**

EPA ID NYP004358891

CJ1871 **CON EDISON** **NY MANIFEST** **S117058356**
South **101 W 20 ST** **N/A**
1/8-1/4 **NEW YORK, NY 10011**
0.145 mi.
766 ft.

Relative:
Higher

Click here for full text details

NY MANIFEST
EPA ID NYP004504437

CJ1872 **CON EDISON** **NY MANIFEST** **S116551826**
SSW **111 W 20 ST** **N/A**
1/8-1/4 **NEW YORK, NY 10011**
0.145 mi.
766 ft.

Relative:
Higher

Click here for full text details

NY MANIFEST
EPA ID NYP004504635

BW1873 **258 WEST 22ND STREET** **NY AST** **A100183058**
West **258 WEST 22ND STREET** **N/A**
1/8-1/4 **NEW YORK, NY 10011**
0.145 mi.
767 ft.

Relative:
Lower

Click here for full text details

NY AST
Facility Id 2-606412

CK1874 **CON EDISON - MANHOLE 5815** **NY MANIFEST** **S120958141**
NNW **370 W 31 ST** **N/A**
1/8-1/4 **NEW YORK, NY 10001**
0.145 mi.
767 ft.

Relative:
Higher

Click here for full text details

NY MANIFEST
EPA ID NYP004915912

CC1875 **CON EDISON** **NY MANIFEST** **S117067381**
WSW **F/O 239 W 21 ST** **N/A**
1/8-1/4 **NEW YORK, NY 10011**
0.145 mi.
767 ft.

Relative:
Lower

Click here for full text details

NY MANIFEST
EPA ID NYP004601852

CD1876
ENE
1/8-1/4
0.145 mi.
768 ft.

Relative:
Higher

HRC CORPORATION — **NY AST** — **A100178190**
12 WEST 31ST STREET — **N/A**
NEW YORK, NY 10001

Click here for full text details

NY AST
Facility Id 2-605953

CL1877
NW
1/8-1/4
0.146 mi.
771 ft.

Relative:
Lower

CON EDISON — **NY MANIFEST** — **S117313678**
F/O 346 W 26 ST — **N/A**
NEW YORK, NY 10001

Click here for full text details

NY MANIFEST
EPA ID NYP004605838

CG1878
NNE
1/8-1/4
0.146 mi.
772 ft.

Relative:
Higher

VORNADO NEW YORK RHONE LLC — **NY AST** — **A100301155**
162 WEST 34TH STREET — **N/A**
NEW YORK, NY 10001

Click here for full text details

NY AST
Facility Id 2-146773

CG1879
NNE
1/8-1/4
0.146 mi.
772 ft.

Relative:
Higher

CON EDISON MANHOLE: 56385 — **RCRA NonGen / NLR** — **1016964606**
156 W 34TH ST — **NY MANIFEST** — **NYP004375226**
NEW YORK, NY 10001

Click here for full text details

RCRA NonGen / NLR
EPA Id NYP004375226

NY MANIFEST
EPA ID NYP004375226

CH1880
ENE
1/8-1/4
0.147 mi.
774 ft.

Relative:
Higher

12 WEST 32ND ST. TENANTS ASSOC. — **NY AST** — **A100139039**
12 WEST 32ND STREET — **N/A**
NEW YORK, NY 10001

Click here for full text details

NY AST
Facility Id 2-603958

BS1881
SSE
1/8-1/4
0.147 mi.
775 ft.

Relative:
Higher

JACK VOGEL ASSOC
38-44 WEST 21ST STREET
NEW YORK, NY 10010

NY AST **A100178508**
N/A

Click here for full text details

NY AST
Facility Id 2-606332

CM1882
SE
1/8-1/4
0.147 mi.
776 ft.

Relative:
Higher

CON EDISON SERVICE BOX: 4293
22 W 23RD ST
NEW YORK, NY 10010

RCRA NonGen / NLR **1016963808**
NY MANIFEST **NYP004367801**

Click here for full text details

RCRA NonGen / NLR
EPA Id NYP004367801

NY MANIFEST
EPA ID NYP004367801

BO1883
NNE
1/8-1/4
0.147 mi.
777 ft.

Relative:
Higher

CON EDISON VAULT: 5515
120 W 34TH ST
NEW YORK, NY 10001

RCRA NonGen / NLR **1016965429**
NY MANIFEST **NYP004383113**

Click here for full text details

RCRA NonGen / NLR
EPA Id NYP004383113

NY MANIFEST
EPA ID NYP004383113

CI1884
NE
1/8-1/4
0.147 mi.
778 ft.

Relative:
Higher

CON EDISON
112 W 34 ST
NEW YORK, NY 10001

NY MANIFEST **S117538295**
N/A

Click here for full text details

NY MANIFEST
EPA ID NYP004709580

CI1885
NE
1/8-1/4
0.147 mi.
778 ft.

Relative:
Higher

CVS (SIS)
112 W 34TH ST
NEW YORK, NY 10120

Click here for full text details

E MANIFEST **1027813494**
N/A

CI1886
NE
1/8-1/4
0.147 mi.
778 ft.

Relative:
Higher

TARGET STORE T3277
112 W 34TH ST
NEW YORK, NY 10120

Click here for full text details

RCRA-SQG
EPA Id NYR000232918

RCRA-SQG **1023968636**
E MANIFEST **NYR000232918**

CI1887
NE
1/8-1/4
0.147 mi.
778 ft.

Relative:
Higher

TARGET STORE T3277
112 W 34TH ST
NEW YORK, NY 10120

Click here for full text details

NY MANIFEST
EPA ID NYR000232918

NY MANIFEST **S121446987**
N/A

BZ1888
NE
1/8-1/4
0.148 mi.
779 ft.

Relative:
Higher

HIS INTERNATIONAL LLC
34 WEST 33RD STREET, 2ND FLOOR
NEW YORK, NY 10001

Click here for full text details

E MANIFEST **1027833204**
N/A

BZ1889
NE
1/8-1/4
0.148 mi.
779 ft.

Relative:
Higher

CON EDISON
FO 34 W 33 ST
NEW YORK, NY 10018

Click here for full text details

NY MANIFEST
EPA ID NYP004355855

NY MANIFEST **S113919525**
N/A

BZ1890
NE
1/8-1/4
0.148 mi.
779 ft.

Relative:
Higher

ARCADE BUILDING ASSOCIATES
34 WEST 33RD STREET
NEW YORK, NY 10001

NY AST **A100178236**
N/A

Click here for full text details

NY AST
Facility Id 2-606007

BZ1891
NE
1/8-1/4
0.148 mi.
780 ft.

Relative:
Higher

CON EDISON SERVICE BOX: 6172
30 W 33RD ST FRONT OF
NEW YORK, NY 10016

RCRA NonGen / NLR **1016962500**
NY MANIFEST **NYP004355350**

Click here for full text details

RCRA NonGen / NLR
EPA Id NYP004355350

NY MANIFEST
EPA ID NYP004355350

CM1892
SE
1/8-1/4
0.148 mi.
781 ft.

Relative:
Higher

CON EDISON - VAULT V2267
21 W 23 ST
NEW YORK, NY 10010

NY MANIFEST **S120958148**
N/A

Click here for full text details

NY MANIFEST
EPA ID NYP004916482

CD1893
ENE
1/8-1/4
0.148 mi.
782 ft.

Relative:
Higher

S AXELROD CO
7 WEST 30TH ST
NEW YORK, NY 10001

NY AST **U001836595**
N/A

Click here for full text details

NY AST
Facility Id 2-289485

CD1894
ENE
1/8-1/4
0.149 mi.
785 ft.

Relative:
Higher

CON EDISON
8 W 30TH ST
NEW YORK, NY 10018

RCRA NonGen / NLR **1019903790**
NYP004789939

Click here for full text details

RCRA NonGen / NLR
EPA Id NYP004789939

CD1895
ENE
1/8-1/4
0.149 mi.
785 ft.

Relative:
Higher

8 WEST 30TH STREET
8 WEST 30TH STREET
NEW YORK, NY 10001

NY AST | **U003395234**
N/A

Click here for full text details

NY AST
Facility Id 2-479926

CD1896
ENE
1/8-1/4
0.149 mi.
785 ft.

Relative:
Higher

MARBLE COLLEGIATE CHURCH OFFICE BUILDING (MCCOB)
8 W 30TH ST
NEW YORK, NY 10014

RCRA NonGen / NLR
E MANIFEST | **1025504850**
NYR000241372

Click here for full text details

RCRA NonGen / NLR
EPA Id NYR000241372

CD1897
ENE
1/8-1/4
0.149 mi.
785 ft.

Relative:
Higher

CON EDISON
8 W 30TH ST
NEW YORK, NY 10018

NJ MANIFEST | **S120672408**
N/A

Click here for full text details

NJ MANIFEST
EPA Id NYP004789939

CD1898
ENE
1/8-1/4
0.149 mi.
785 ft.

Relative:
Higher

MARBLE COLLEGIATE CHURCH OFFICE BUILDING (MCCOB)
8 W 30TH ST
NEW YORK, NY 10014

NY MANIFEST | **S118091296**
N/A

Click here for full text details

NY MANIFEST
EPA ID NYR000241372
EPA ID NYP004789939

BZ1899
NE
1/8-1/4
0.149 mi.
786 ft.

Relative:
Higher

20 WEST 33ND STREET
20 WEST 33RD STREET
NEW YORK, NY 10001

NY AST | **U004078483**
N/A

Click here for full text details

NY AST
Facility Id 2-602651

BV1900
North
1/8-1/4
0.149 mi.
786 ft.

Relative:
Higher

CON EDISON MANHOLE: 57289
8TH AVE & 33RD ST
NEW YORK, NY 10014

RCRA NonGen / NLR **1017774684**
FINDS **NYP004524989**

Click here for full text details

RCRA NonGen / NLR
EPA Id NYP004524989

FINDS
Registry ID: 110063785505

BV1901
North
1/8-1/4
0.149 mi.
786 ft.

Relative:
Higher

US POSTAL SERVICE - JAF BLDG
8'TH AVE AND 33'RD STREET
NEW YORK, NY 10199

SEMS **1022995996**
NYN000206209

Click here for full text details

BV1902
North
1/8-1/4
0.149 mi.
786 ft.

Relative:
Higher

CON EDISON
8TH AVE & 33RD ST
NEW YORK, NY 10014

NY MANIFEST **S117060282**
N/A

Click here for full text details

NY MANIFEST
EPA ID NYP004524989

CA1903
NW
1/8-1/4
0.149 mi.
786 ft.

Relative:
Lower

CON EDISON SERVICE BOX: 4679
224 W 25TH ST & 8TH AVE
NEW YORK, NY 10001

RCRA NonGen / NLR **1017773829**
FINDS **NYP004516225**

Click here for full text details

RCRA NonGen / NLR
EPA Id NYP004516225

FINDS
Registry ID: 110063794023

CA1904
NW
1/8-1/4
0.149 mi.
786 ft.

Relative:
Lower

CON EDISON SERVICE BOX: 4673
239-25 W 25TH ST & 8TH AVE E OF
NEW YORK, NY 10001

RCRA NonGen / NLR **1017773678**
FINDS **NYP004514667**

Click here for full text details

RCRA NonGen / NLR
EPA Id NYP004514667

CON EDISON SERVICE BOX: 4673 (Continued) **1017773678**

FINDS
Registry ID: 110063787978

CA1905
NW
1/8-1/4
0.149 mi.
786 ft.

Relative:
Lower

CON EDISON SERVICE BOX: 32165
313-15 8TH AVE & 25TH ST N OF
NEW YORK, NY 10001

RCRA NonGen / NLR **1017773676**
FINDS **NYP004514642**

Click here for full text details

RCRA NonGen / NLR
EPA Id NYP004514642

FINDS
Registry ID: 110063787950

CA1906
NW
1/8-1/4
0.149 mi.
786 ft.

Relative:
Lower

CON EDISON SERVICE BOX: 4675
254 W 25TH ST & 8TH AVE
NEW YORK, NY 10001

RCRA NonGen / NLR **1017773828**
FINDS **NYP004516217**

Click here for full text details

RCRA NonGen / NLR
EPA Id NYP004516217

FINDS
Registry ID: 110063794014

CA1907
NW
1/8-1/4
0.149 mi.
786 ft.

Relative:
Lower

CON EDISON SERVICE BOX: 4672
280 W 25TH ST & 8TH AVE
NEW YORK, NY 10001

RCRA NonGen / NLR **1017773834**
FINDS **NYP004516274**

Click here for full text details

RCRA NonGen / NLR
EPA Id NYP004516274

FINDS
Registry ID: 110063794069

BV1908
North
1/8-1/4
0.149 mi.
787 ft.

Relative:
Higher

CON EDISON VAULT: 6933
315 W 33RD ST & 8TH AVE
NEW YORK, NY 10001

RCRA NonGen / NLR
FINDS

1017776735
NYP004546040

Click here for full text details

RCRA NonGen / NLR
EPA Id NYP004546040

FINDS
Registry ID: 110063810871

CA1909
NW
1/8-1/4
0.149 mi.
788 ft.

Relative:
Lower

CON EDISON
W 25TH ST & 8TH AVE
NEW YORK, NY 10001

RCRA NonGen / NLR
NY MANIFEST
NJ MANIFEST

1012185647
NYP004164802

Click here for full text details

RCRA NonGen / NLR
EPA Id NYP004164802

NY MANIFEST
EPA ID NYP004164802

NJ MANIFEST
EPA Id NYP004164802
EPA Id NYP004793519

CA1910
NW
1/8-1/4
0.149 mi.
788 ft.

Relative:
Lower

CON EDISON
W 25TH ST & 8TH AVE
NEW YORK, NY 10011

RCRA NonGen / NLR

1019904082
NYP004793519

Click here for full text details

RCRA NonGen / NLR
EPA Id NYP004793519

CA1911
NW
1/8-1/4
0.149 mi.
788 ft.

Relative:
Lower

CON EDISON
W 25TH ST & 8TH AVE
NEW YORK, NY 10011

NY MANIFEST

S119075842
N/A

Click here for full text details

NY MANIFEST
EPA ID NYP004793519

CE1912
SW
1/8-1/4
0.150 mi.
792 ft.

Relative:
Lower

CON EDISON
165 W 20TH ST
NEW YORK, NY 10011

NY MANIFEST | **S117058616**
N/A

Click here for full text details

NY MANIFEST
EPA ID NYP004507489

CE1913
SW
1/8-1/4
0.150 mi.
792 ft.

Relative:
Lower

CON EDISON
165 W 20 ST
NEW YORK, NY 10011

NY MANIFEST | **S117740478**
N/A

Click here for full text details

NY MANIFEST
EPA ID NYP004736468

CE1914
SW
1/8-1/4
0.150 mi.
792 ft.

Relative:
Lower

CON EDISON
165 W 20TH ST
NEW YORK, NY 10011

RCRA NonGen / NLR | **1017772971**
NYP004507489

Click here for full text details

RCRA NonGen / NLR
EPA Id NYP004507489

CE1915
SW
1/8-1/4
0.150 mi.
792 ft.

Relative:
Lower

CHELSEA WARREN CORP
165 WEST 20TH STREET
NEW YORK, NY 10011

NY AST | **U003397122**
N/A

Click here for full text details

NY AST
Facility Id 2-603364

CN1916
ESE
1/8-1/4
0.151 mi.
795 ft.

Relative:
Higher

THE TOWNSEND BUILDING
1123 BROADWAY
NEW YORK, NY 10010

NY AST | **A100157465**
N/A

Click here for full text details

NY AST
Facility Id 2-084395

BX1917
North
1/8-1/4
0.151 mi.
796 ft.

Relative:
Higher

STONE & WEBSTER ENGINEERING CORP
ONE PENN PLZ 250 W 34TH ST
NEW YORK, NY 10119

RCRA NonGen / NLR
NY MANIFEST

1000311166
NYD986899706

Click here for full text details

RCRA NonGen / NLR
EPA Id NYD986899706

NY MANIFEST
EPA ID NYD986899706

BR1918
SSE
1/8-1/4
0.151 mi.
797 ft.

Relative:
Higher

SPEED GRAPHICS INC
19 W 21ST ST
NEW YORK, NY 10010

RCRA NonGen / NLR
FINDS
ECHO
NY MANIFEST

1000791060
NYD987025616

Click here for full text details

RCRA NonGen / NLR
EPA Id NYD987025616

FINDS
Registry ID: 110004499622

ECHO
Registry ID 110004499622

NY MANIFEST
EPA ID NYD987025616

BR1919
SSE
1/8-1/4
0.151 mi.
797 ft.

Relative:
Higher

FIFTH PARTNERS LLC
19 W. 21ST STREET
NEW YORK, NY 10010

NY AST

A100157658
N/A

Click here for full text details

NY AST
Facility Id 2-604280

BX1920
North
1/8-1/4
0.151 mi.
799 ft.

Relative:
Higher

VEOLIA ES MATIERES RESIDUELLES INC
1 PENNS PLZA SUITE 4400
NEW YORK, NY 10119

RCRA NonGen / NLR

1010328976
NYR000145912

Click here for full text details

RCRA NonGen / NLR
EPA Id NYR000145912

CO1921
North
1/8-1/4
0.152 mi.
801 ft.

Relative:
Higher

CONSOLIDATED EDISON
F/O 265 WEST 33RD ST
NEW YORK, NY 10001

NY MANIFEST | **S111157700**
N/A

Click here for full text details

NY MANIFEST
EPA ID NYP004230645

CM1922
SE
1/8-1/4
0.152 mi.
803 ft.

Relative:
Higher

CON EDISON SERVICE BOX: 4294
20 W 23RD ST
NEW YORK, NY 10010

RCRA NonGen / NLR | **1016963809**
NY MANIFEST | **NYP004367819**

Click here for full text details

RCRA NonGen / NLR
EPA Id NYP004367819

NY MANIFEST
EPA ID NYP004367819

CM1923
SE
1/8-1/4
0.152 mi.
803 ft.

Relative:
Higher

CON EDISON SERVICE BOX: 4294
20 W 23RD ST
NEW YORK, NY 10010

RCRA NonGen / NLR | **1000911969**
FINDS | **NY0000371542**
ECHO
NY MANIFEST

Click here for full text details

RCRA NonGen / NLR
EPA Id NY0000371542

FINDS
Registry ID: 110004316482
Registry ID: 110060181093

ECHO
Registry ID 110060181093
Registry ID 110004316482

NY MANIFEST
EPA ID NY0000371542

BV1924
North
1/8-1/4
0.152 mi.
804 ft.

Relative:
Higher

CON EDISON - VAULT 3877
301 W 33RD ST
NEW YORK, NY 10001

NY MANIFEST | **S120958055**
N/A

Click here for full text details

NY MANIFEST
EPA ID NYP004907152

BS1925
South
1/8-1/4
0.153 mi.
807 ft.

Relative:
Higher

CON EDISON | **NY MANIFEST** | **S116551828**
F/O 49 WEST 20 ST | **N/A**
NEW YORK, NY 10011

Click here for full text details

NY MANIFEST
EPA ID NYP004504650

BZ1926
NE
1/8-1/4
0.153 mi.
809 ft.

Relative:
Higher

CON EDISON | **NY MANIFEST** | **S117319665**
34-33 36 ST | **N/A**
LONG ISLAND CITY, NY 10001

Click here for full text details

NY MANIFEST
EPA ID NYP004678017

CD1927
ENE
1/8-1/4
0.153 mi.
810 ft.

Relative:
Higher

CON EDISON | **NY MANIFEST** | **S117317648**
10M AVE 31 ST | **N/A**
NEW YORK, NY 10001

Click here for full text details

NY MANIFEST
EPA ID NYP004650990

BW1928
West
1/8-1/4
0.154 mi.
811 ft.

Relative:
Lower

CON EDISON | **NY MANIFEST** | **S117739736**
F/O 260 W 22 ST | **N/A**
NEW YORK, NY 10011

Click here for full text details

NY MANIFEST
EPA ID NYP004728739

CA1929
NW
1/8-1/4
0.154 mi.
811 ft.

Relative:
Lower

CON EDISON | **NY MANIFEST** | **S117059308**
309-307 W 25TH ST & 9TH AVE | **N/A**
NEW YORK, NY 10001

Click here for full text details

NY MANIFEST
EPA ID NYP004514691

CE1930
SW
1/8-1/4
0.154 mi.
811 ft.

Relative:
Lower

CON EDISON
7TH AVE & 20TH ST
NEW YORK, NY 10011

NY MANIFEST | **S119075039**
N/A

Click here for full text details

NY MANIFEST
EPA ID NYP004777876

CE1931
SW
1/8-1/4
0.154 mi.
811 ft.

Relative:
Lower

CON EDISON
20TH ST & 7TH AVE
NEW YORK, NY 10003

NY MANIFEST | **S118090170**
N/A

Click here for full text details

NY MANIFEST
EPA ID NYP004736450
EPA ID NYP004791380

CE1932
SW
1/8-1/4
0.154 mi.
811 ft.

Relative:
Lower

CON EDISON
7TH AVE & 20TH ST
NEW YORK, NY 10011

RCRA NonGen / NLR | **1019902792**
NYP004777876

Click here for full text details

RCRA NonGen / NLR
EPA Id NYP004777876

CE1933
SW
1/8-1/4
0.154 mi.
811 ft.

Relative:
Lower

CON EDISON
20TH ST & 7TH AVE
NEW YORK, NY 10003

RCRA NonGen / NLR | **1019903905**
NYP004791380

Click here for full text details

RCRA NonGen / NLR
EPA Id NYP004791380

CE1934
SW
1/8-1/4
0.154 mi.
811 ft.

Relative:
Lower

CON EDISON
7TH AVE & 20TH ST
NEW YORK, NY 10011

NJ MANIFEST | **S120671356**
N/A

Click here for full text details

NJ MANIFEST
EPA Id NYP004777876

CE1935
SW
1/8-1/4
0.154 mi.
811 ft.

Relative:
Lower

CON EDISON
20TH ST & 7TH AVE
NEW YORK, NY 10011

NJ MANIFEST | **S120667711**
N/A

Click here for full text details

NJ MANIFEST
EPA Id NYP004736450

CE1936
SW
1/8-1/4
0.154 mi.
811 ft.

Relative:
Lower

CON EDISON
20TH ST & 7TH AVE
NEW YORK, NY 10003

RCRA NonGen / NLR
FINDS
ECHO
1018278861
NYP004736450

Click here for full text details

RCRA NonGen / NLR
EPA Id NYP004736450

FINDS
Registry ID: 110067681805

ECHO
Registry ID 110067681805

CE1937
SW
1/8-1/4
0.154 mi.
811 ft.

Relative:
Lower

CON EDISON
20TH ST & 7TH AVE
NEW YORK, NY 10003

NJ MANIFEST | **S120672536**
N/A

Click here for full text details

NJ MANIFEST
EPA Id NYP004791380

CE1938
SW
1/8-1/4
0.154 mi.
811 ft.

Relative:
Lower

VERIZON
20TH ST & 7TH AVE
NEW YORK, NY 10011

RCRA NonGen / NLR | **1014395277**
NYP000965756

Click here for full text details

RCRA NonGen / NLR
EPA Id NYP000965756

CP1939
NE
1/8-1/4
0.154 mi.
812 ft.

Relative:
Higher

MCALPIN CLEANERS
50 WEST 34TH STREET
NEW YORK, NY 10001

NY DRYCLEANERS **S110247258**
N/A

Click here for full text details

NY DRYCLEANERS
Facility Id 2-6205-01712

CP1940
NE
1/8-1/4
0.154 mi.
812 ft.

Relative:
Higher

HERALD TOWERS
50 WEST 34TH STREET
NEW YORK, NY 10001

NY AST **A100159749**
N/A

Click here for full text details

NY AST
Facility Id 2-328928

CE1941
SW
1/8-1/4
0.154 mi.
812 ft.

Relative:
Lower

CONSOLIDATED EDISON
20 ST & 7TH AVE MH64563
NEW YORK, NY 10008

NY MANIFEST **1009242816**
N/A

Click here for full text details

NY MANIFEST
EPA ID NYP004120804

CE1942
SW
1/8-1/4
0.154 mi.
813 ft.

Relative:
Lower

CON EDISON SERVICE BOX: 3665
134 W 20TH ST & 7TH AVE
NEW YORK, NY 10011

RCRA NonGen / NLR **1017772933**
FINDS **NYP004507109**

Click here for full text details

RCRA NonGen / NLR
EPA Id NYP004507109

FINDS
Registry ID: 110063802960

CE1943
SW
1/8-1/4
0.154 mi.
813 ft.

Relative:
Lower

CON EDISON SERVICE BOX: 3663
148-146 W 20TH ST & 7TH AVE
NEW YORK, NY 10011

RCRA NonGen / NLR **1017772938**
FINDS **NYP004507158**

Click here for full text details

RCRA NonGen / NLR
EPA Id NYP004507158

FINDS

CON EDISON SERVICE BOX: 3663 (Continued) **1017772938**

Registry ID: 110063803013

CE1944
SW
1/8-1/4
0.154 mi.
813 ft.

Relative: Lower

CON EDISON SERVICE BOX: 3653
165 W 20TH ST & 7TH AVE SB3653
NEW YORK, NY 10011

RCRA NonGen / NLR **1017772940**
FINDS **NYP004507174**

Click here for full text details

RCRA NonGen / NLR
EPA Id NYP004507174

FINDS
Registry ID: 110063803031

CE1945
SW
1/8-1/4
0.154 mi.
813 ft.

Relative: Lower

CON EDISON SERVICE BOX: 3661
165 W 20TH ST & 7TH AVE SB3661
NEW YORK, NY 10011

RCRA NonGen / NLR **1017772939**
FINDS **NYP004507166**

Click here for full text details

RCRA NonGen / NLR
EPA Id NYP004507166

FINDS
Registry ID: 110063803022

CC1946
WSW
1/8-1/4
0.154 mi.
814 ft.

Relative: Lower

234 WEST 21ST ST OWNERS CORP
234 WEST 21ST STREET
NEW YORK, NY 10011

NY UST **U004272250**
N/A

Click here for full text details

CC1947
WSW
1/8-1/4
0.154 mi.
814 ft.

Relative: Lower

234 WEST 21ST ST OWNERS CORP
234 WEST 21ST STREET
NEW YORK, NY 10011

UST FINDER **1028567737**
N/A

Click here for full text details

CJ1948
South
1/8-1/4
0.155 mi.
816 ft.

Relative:
Higher

CON EDISON
6 AVE & 20 ST
NEW YORK, NY 10011

NY MANIFEST **S116551769**
N/A

Click here for full text details

NY MANIFEST
EPA ID NYP004503389

CJ1949
South
1/8-1/4
0.155 mi.
816 ft.

Relative:
Higher

CON EDISON
6TH AVE & WEST 20TH ST
NEW YORK, NY 10010

NY MANIFEST **S117067456**
N/A

Click here for full text details

NY MANIFEST
EPA ID NYP004603205

BS1950
South
1/8-1/4
0.155 mi.
817 ft.

Relative:
Higher

CON EDISON MANHOLE: 3672
45 W 20TH ST
NEW YORK, NY 10010

RCRA NonGen / NLR **1016964001**
NY MANIFEST **NYP004369583**

Click here for full text details

RCRA NonGen / NLR
EPA Id NYP004369583

NY MANIFEST
EPA ID NYP004369583

CD1951
ENE
1/8-1/4
0.155 mi.
819 ft.

Relative:
Higher

CON EDISON - MANHOLE 5720
5 W 30TH ST
NEW YORK, NY 10001

RCRA-LQG **1016963259**
NY MANIFEST **NYP004362810**

Click here for full text details

RCRA-LQG
EPA Id NYP004362810

NY MANIFEST
EPA ID NYP004362810

CI1952
NE
1/8-1/4
0.155 mi.
819 ft.

Relative:
Higher

CONSOLIDATED EDISON
1293 BROADWAY & W 33 ST MH291
NEW YORK, NY 11027

NY MANIFEST | **1009241411**
N/A

Click here for full text details

NY MANIFEST
EPA ID NYP004098497

CQ1953
WSW
1/8-1/4
0.155 mi.
819 ft.

Relative:
Lower

CON EDISON
219 W 20 ST
NEW YORK, NY 10011

NY MANIFEST | **S117314042**
N/A

Click here for full text details

NY MANIFEST
EPA ID NYP004610739

CR1954
NNE
1/8-1/4
0.155 mi.
820 ft.

Relative:
Higher

CON EDISON - MANHOLE M44586
7TH AVE & 34 ST
NEW YORK, NY 10001

NY MANIFEST | **S120957907**
N/A

Click here for full text details

NY MANIFEST
EPA ID NYP004892135

CR1955
NNE
1/8-1/4
0.155 mi.
820 ft.

Relative:
Higher

MTA NYCT - 34TH ST STATION (1,2,3 LINE)
34TH ST & 7TH AVE
NEW YORK, NY 10001

RCRA-SQG | **1000554328**
NY MANIFEST | **NYD986967891**
E MANIFEST

Click here for full text details

RCRA-SQG
EPA Id NYD986967891

NY MANIFEST
EPA ID NYD986967891

CR1956
NNE
1/8-1/4
0.155 mi.
820 ft.

Relative:
Higher

MTA LIRR PENN STATION
7TH AVE & 34TH ST
NEW YORK, NY 10001

NY MANIFEST | **S130582209**
N/A

Click here for full text details

NY MANIFEST
EPA ID NYR000236612

CR1957
NNE
1/8-1/4
0.155 mi.
820 ft.

Relative:
Higher

CON EDISON
W 34TH ST & 7TH AVE
NEW YORK, NY 10026

RCRA NonGen / NLR **1019324819**
NYP004765293

Click here for full text details

RCRA NonGen / NLR
EPA Id NYP004765293

CR1958
NNE
1/8-1/4
0.155 mi.
820 ft.

Relative:
Higher

CON EDISON
WEST 34 STREET & 7 AVE
NEW YORK, NY 10026

NJ MANIFEST **S120670245**
N/A

Click here for full text details

NJ MANIFEST
EPA Id NYP004765293

CR1959
NNE
1/8-1/4
0.155 mi.
820 ft.

Relative:
Higher

MTA LIRR PENN STATION
7TH AVE & 34TH ST
NEW YORK, NY 10001

RCRA-SQG **1024892069**
E MANIFEST **NYR000236612**

Click here for full text details

RCRA-SQG
EPA Id NYR000236612

CR1960
NNE
1/8-1/4
0.155 mi.
820 ft.

Relative:
Higher

CON EDISON SERVICE BOX: 44582
W 34TH ST & 7TH AVE
NEW YORK, NY 10018

NJ MANIFEST **S117985981**
N/A

Click here for full text details

NJ MANIFEST
EPA Id NYP004265260

CR1961
NNE
1/8-1/4
0.155 mi.
820 ft.

Relative:
Higher

CON EDISON - VAULT 3129
W 34 & 7TH AVE
NEW YORK, NY 10001

NY MANIFEST **S120958096**
N/A

Click here for full text details

NY MANIFEST
EPA ID NYP004912349

CR1962
NNE
1/8-1/4
0.155 mi.
820 ft.

Relative:
Higher

CON EDISON - MANHOLE M44586
W 34 ST & 7TH AVE
MANHATTAN, NY 10001

Click here for full text details

NY MANIFEST
EPA ID NYP004928929

NY MANIFEST **S120958306**
N/A

CR1963
NNE
1/8-1/4
0.155 mi.
820 ft.

Relative:
Higher

CON EDISON
7TH AVE & W 34TH ST
NEW YORK, NY 10001

Click here for full text details

RCRA NonGen / NLR
EPA Id NYP004819326

RCRA NonGen / NLR **1019906281**
NYP004819326

CR1964
NNE
1/8-1/4
0.155 mi.
820 ft.

Relative:
Higher

CON EDISON
W 34TH ST & 7TH AVE
NEW YORK, NY 10018

Click here for full text details

NY MANIFEST
EPA ID NYP004265260

NY MANIFEST **S126115939**
N/A

CR1965
NNE
1/8-1/4
0.155 mi.
820 ft.

Relative:
Higher

CON EDISON
WEST 34 STREET & 7 AVE
NEW YORK, NY 10026

Click here for full text details

NY MANIFEST
EPA ID NYP004765293

NY MANIFEST **S126115964**
N/A

CR1966
NNE
1/8-1/4
0.155 mi.
820 ft.

Relative:
Higher

CON EDISON SERVICE BOX: 44582
W 34TH ST & 7TH AVE
NEW YORK, NY 10018

Click here for full text details

RCRA NonGen / NLR
EPA Id NYP004265260

RCRA NonGen / NLR **1016143743**
NYP004265260

CR1967
NNE
1/8-1/4
0.155 mi.
820 ft.

Relative:
Higher

CON EDISON
7TH AVE & W 34TH ST
NEW YORK, NY 10001

NJ MANIFEST | **S120675045**
N/A

Click here for full text details

NJ MANIFEST
EPA Id NYP004819326

BS1968
South
1/8-1/4
0.156 mi.
822 ft.

Relative:
Higher

37 WEST 20,LLC
37 W 20TH STREET
NEW YORK, NY 10011

NY AST | **U003386460**
N/A

Click here for full text details

NY AST
Facility Id 2-241946

BS1969
South
1/8-1/4
0.156 mi.
822 ft.

Relative:
Higher

PIONEER EQUIPMENT INC
37 W 20TH ST
NEW YORK, NY 10011

RCRA NonGen / NLR | **1000179691**
FINDS | **NYD986871879**
ECHO

Click here for full text details

RCRA NonGen / NLR
EPA Id NYD986871879

FINDS
Registry ID: 110009477075
Registry ID: 110009467558

ECHO
Registry ID 110009477075
Registry ID 110009467558

BS1970
South
1/8-1/4
0.156 mi.
822 ft.

Relative:
Higher

PIONEER EQUIPMENT INC
37 W 20TH ST
NEW YORK, NY 10011

RCRA NonGen / NLR | **1000312295**
NYD061205639

Click here for full text details

RCRA NonGen / NLR
EPA Id NYD061205639

CP1971
NE
1/8-1/4
0.156 mi.
822 ft.

Relative:
Higher

CON EDISON
46 W 34TH ST
NEW YORK, NY 10001

RCRA NonGen / NLR
E MANIFEST

1019903740
NYP004789293

Click here for full text details

RCRA NonGen / NLR
EPA Id NYP004789293

CP1972
NE
1/8-1/4
0.156 mi.
822 ft.

Relative:
Higher

CON EDISON
46 W 34TH ST
NEW YORK, NY 10001

RCRA NonGen / NLR
FINDS
ECHO

1019903931
NYP004791661

Click here for full text details

RCRA NonGen / NLR
EPA Id NYP004791661

FINDS
Registry ID: 110069673712

ECHO
Registry ID 110069673712

CP1973
NE
1/8-1/4
0.156 mi.
822 ft.

Relative:
Higher

CON EDISON
46 W 34TH ST
NEW YORK, NY 10001

NY MANIFEST

S118091246
N/A

Click here for full text details

NY MANIFEST
EPA ID NYP004789293
EPA ID NYP004791661

CP1974
NE
1/8-1/4
0.156 mi.
822 ft.

Relative:
Higher

CON EDISON
46 W 34TH ST
NEW YORK, NY 10001

NJ MANIFEST

S120672564
N/A

Click here for full text details

NJ MANIFEST
EPA Id NYP004791661

CP1975
NE
1/8-1/4
0.156 mi.
822 ft.

Relative:
Higher

CON EDISON
46 W 34TH ST
NEW YORK, NY 10001

Click here for full text details

NJ MANIFEST
EPA Id NYP004789293

NJ MANIFEST | **S120672354**
N/A

CH1976
ENE
1/8-1/4
0.156 mi.
826 ft.

Relative:
Higher

CONSOLIDATED EDISON
8 W 32ND ST
NEW YORK, NY 10006

Click here for full text details

NY MANIFEST
EPA ID NYP004251732

NY MANIFEST | **S112140412**
N/A

CH1977
ENE
1/8-1/4
0.156 mi.
826 ft.

Relative:
Higher

CON EDISON - MANHOLE 5999
8 W 32ND ST
NEW YORK, NY 10006

Click here for full text details

RCRA-LQG
EPA Id NYP004251732

RCRA-LQG | **1024890419**
NYP004251732

CP1978
NE
1/8-1/4
0.156 mi.
826 ft.

Relative:
Higher

40 WEST 34TH ST OWNER, LLC
40 WEST 34TH STREET
NEW YORK, NY 10001

Click here for full text details

NY UST | **U004045510**
N/A

CP1979
NE
1/8-1/4
0.156 mi.
826 ft.

Relative:
Higher

40 WEST 34TH ST OWNER, LLC
40 WEST 34TH STREET
NEW YORK, NY 10001

Click here for full text details

UST FINDER | **1028570207**
N/A

CN1980
East
1/8-1/4
0.157 mi.
827 ft.

Relative:
Higher

1140 ASSOCIATES
1140 BROADWAY
NEW YORK, NY 10001

NY UST **U001836982**
NY Spills **N/A**
NY NYC LAND USE

Click here for full text details

NY Spills
Spill Number/Closed Date 9514705 / 1997-01-28
Site ID 321897
Spill Date 1996-02-16

CN1981
East
1/8-1/4
0.157 mi.
827 ft.

Relative:
Higher

1140 ASSOCIATES
1140 BROADWAY
NEW YORK, NY 10001

UST FINDER **1028568913**
N/A

Click here for full text details

CS1982
SSE
1/8-1/4
0.157 mi.
829 ft.

Relative:
Higher

30 WEST 21 STREET
30 WEST 21ST STREET
NEW YORK, NY 10010

NY AST **A100514885**
N/A

Click here for full text details

NY AST
Facility Id 2-208485

CA1983
NW
1/8-1/4
0.157 mi.
830 ft.

Relative:
Lower

MUTUAL REDEVELOPMENT HOUSES, INC.
315 WEST 25TH STREET
NEW YORK, NY 10001

NY UST **U004063659**
N/A

Click here for full text details

CA1984
NW
1/8-1/4
0.157 mi.
830 ft.

Relative:
Lower

CLOSED-LACKOF RECENT INFO
315 W. 25TH ST
MANHATTAN, NY

NY LTANKS **S102233331**
N/A

Click here for full text details

NY LTANKS
Spill Number/Closed Date 8908445 / 2003-03-06
Site ID 138350
Spill Date 1989-11-27

CA1985
NW
1/8-1/4
0.157 mi.
830 ft.

Relative:
Lower

MUTUAL REDEVELOPMENT HOUSES, INC.
315 WEST 25TH STREET
NEW YORK, NY 10001

UST FINDER

1028572920
N/A

Click here for full text details

CA1986
NW
1/8-1/4
0.157 mi.
830 ft.

Relative:
Lower

MUTUAL REDEVELOPMENT HOUSES
315 WEST 25TH STREET
MANHATTAN, NY 10001

NY LTANKS
NY AST

U003127184
N/A

Click here for full text details

NY LTANKS
Spill Number/Closed Date 9602633 / 2005-09-16
Site ID 257575
Spill Date 1996-05-23

NY AST
Facility Id 2-602742

CI1987
NE
1/8-1/4
0.157 mi.
831 ft.

Relative:
Higher

MTA NYCT 34TH ST STATION
34TH ST & BROADWAY
NEW YORK, NY 10018

RCRA-SQG
NY MANIFEST
NJ MANIFEST
E MANIFEST

1001489138
NYR000071696

Click here for full text details

RCRA-SQG
EPA Id NYR000071696

NY MANIFEST
EPA ID NYR000071696

NJ MANIFEST
EPA Id NYR000071696

BW1988
West
1/8-1/4
0.158 mi.
833 ft.

Relative:
Lower

CON EDISON
262 W 22ND ST
NEW YORK, NY 10011

RCRA NonGen / NLR
FINDS
ECHO

1018278112
NYP004728648

Click here for full text details

RCRA NonGen / NLR
EPA Id NYP004728648

FINDS
Registry ID: 110067699057

ECHO

CON EDISON (Continued) **1018278112**

Registry ID 110067699057

BW1989
West
1/8-1/4
0.158 mi.
833 ft.

Relative:
Lower

262 WEST 22ND ST/MANH **NY AST** **S102146045**
262 WEST 22ND ST **NY Spills** **N/A**
NEW YORK CITY, NY

Click here for full text details

NY AST
Facility Id 2-401234

NY Spills
Spill Number/Closed Date 9009405 / 1990-11-30
Site ID 171100
Spill Date 1990-11-28

BW1990
West
1/8-1/4
0.158 mi.
833 ft.

Relative:
Lower

CON EDISON **NY MANIFEST** **S117739728**
262 W 22ND ST **N/A**
NEW YORK, NY 10011

Click here for full text details

NY MANIFEST
EPA ID NYP004728648

BW1991
West
1/8-1/4
0.158 mi.
833 ft.

Relative:
Lower

CON EDISON **NJ MANIFEST** **S120667004**
262 W 22ND ST **N/A**
NEW YORK, NY 10011

Click here for full text details

NJ MANIFEST
EPA Id NYP004728648

CM1992
SE
1/8-1/4
0.158 mi.
834 ft.

Relative:
Higher

3-7 W 22ND ST **NY AST** **U003389408**
3-7 WEST 22ND STREET **N/A**
NEW YORK, NY 10010

Click here for full text details

NY AST
Facility Id 2-286842

BZ1993
NE
1/8-1/4
0.158 mi.
835 ft.

Relative:
Higher

CON EDISON SERVICE BOX: 6165
33 W 33RD ST
NEW YORK, NY 10016

RCRA NonGen / NLR **1016962492**
NY MANIFEST **NYP004355236**

Click here for full text details

RCRA NonGen / NLR
EPA Id NYP004355236

NY MANIFEST
EPA ID NYP004355236

CH1994
ENE
1/8-1/4
0.158 mi.
836 ft.

Relative:
Higher

DOUBLE SEVEN REALTY GROUP OF NY
11 WEST 32ND STREET
NEW YORK, NY 10001

NY AST **U001834283**
N/A

Click here for full text details

NY AST
Facility Id 2-192325

BX1995
NNE
1/8-1/4
0.159 mi.
838 ft.

Relative:
Higher

CON EDISION - RV4865
234 W41ST ST 234 W41ST ST
NEW YORK, NY 10003

RCRA NonGen / NLR **1007207937**
NY MANIFEST **NYP004078929**

Click here for full text details

RCRA NonGen / NLR
EPA Id NYP004078929

NY MANIFEST
EPA ID NYP004078929

CA1996
NW
1/8-1/4
0.159 mi.
841 ft.

Relative:
Lower

CON EDISON
319 W 25TH ST
NEW YORK, NY 10001

NY MANIFEST **S117061107**
N/A

Click here for full text details

NY MANIFEST
EPA ID NYP004533790

CA1997
NW
1/8-1/4
0.159 mi.
841 ft.

Relative:
Lower

CON EDISON SERVICE BOX: 4648
319 W 25TH ST
NEW YORK, NY 10001

Click here for full text details

RCRA NonGen / NLR
EPA Id NYP004533790

RCRA NonGen / NLR **1017775541**
NYP004533790

CG1998
NNE
1/8-1/4
0.159 mi.
841 ft.

Relative:
Higher

CON EDISON MANHOLE: 6356
163 W 34TH ST E OF 7TH AVE FRONT OF
NEW YORK, NY 10001

Click here for full text details

RCRA NonGen / NLR
EPA Id NYP004264248

NY MANIFEST
EPA ID NYP004264248

RCRA NonGen / NLR **1016143643**
NY MANIFEST **NYP004264248**

CG1999
NNE
1/8-1/4
0.159 mi.
841 ft.

Relative:
Higher

CON EDISON MANHOLE: 6356
163 W 34TH ST E OF 7TH AVE FRONT
NEW YORK, NY 10001

Click here for full text details

NJ MANIFEST
EPA Id NYP004264248

NJ MANIFEST **S117985889**
N/A

CR2000
NNE
1/8-1/4
0.159 mi.
841 ft.

Relative:
Higher

CON EDISON SERVICE BOX: 6355
167 W 34TH ST E OF 7TH AVE FRONT
NEW YORK, NY 10001

Click here for full text details

NJ MANIFEST
EPA Id NYP004264214

NJ MANIFEST **S117985887**
N/A

CR2001
NNE
1/8-1/4
0.159 mi.
841 ft.

Relative:
Higher

CON EDISON SERVICE BOX: 6355
167 W 34TH ST E OF 7TH AVE FRONT OF
NEW YORK, NY 10001

Click here for full text details

RCRA NonGen / NLR
EPA Id NYP004264214

NY MANIFEST

RCRA NonGen / NLR **1016143640**
NY MANIFEST **NYP004264214**

CON EDISON SERVICE BOX: 6355 (Continued) **1016143640**

EPA ID NYP004264214

CG2002
NNE
1/8-1/4
0.159 mi.
842 ft.

Relative:
Higher

CON EDISON SERVICE BOX: 6357
159 W 34TH E OF 7TH AVE FRONT OF
NEW YORK, NY 10001

RCRA NonGen / NLR **1016143638**
NY MANIFEST **NYP004264198**

Click here for full text details

RCRA NonGen / NLR
EPA Id NYP004264198

NY MANIFEST
EPA ID NYP004264198

CG2003
NNE
1/8-1/4
0.159 mi.
842 ft.

Relative:
Higher

CON EDISON SERVICE BOX: 6357
159 W 34TH E OF 7TH AVE FRONT OF
NEW YORK, NY 10001

NJ MANIFEST **S117985885**
N/A

Click here for full text details

NJ MANIFEST
EPA Id NYP004264198

CG2004
NNE
1/8-1/4
0.160 mi.
843 ft.

Relative:
Higher

MACY'S HERALD SQUARE
151 WEST 34TH STREET
NEW YORK, NY 10001

NY AST **A100322459**
N/A

Click here for full text details

NY AST
Facility Id 2-610978

CG2005
NNE
1/8-1/4
0.160 mi.
843 ft.

Relative:
Higher

MACYS EAST
151 WEST 34TH STREET
NEW YORK, NY 10001

NY MANIFEST **1004761458**
N/A

Click here for full text details

NY MANIFEST
EPA ID NYR000087072

CG2006
NNE
1/8-1/4
0.160 mi.
843 ft.

Relative:
Higher

ECOLAB
151 WEST 34TH STREET
NEW YORK, NY 10055

E MANIFEST

1028025639
N/A

Click here for full text details

CG2007
NNE
1/8-1/4
0.160 mi.
843 ft.

Relative:
Higher

MACY'S HERALD SQUARE
151 WEST 34TH ST
NEW YORK, NY 10001

RCRA-VSQG
NY MANIFEST
E MANIFEST

1000555335
NYD986978625

Click here for full text details

RCRA-VSQG
EPA Id NYD986978625

NY MANIFEST
EPA ID NYD986978625

CG2008
NNE
1/8-1/4
0.160 mi.
843 ft.

Relative:
Higher

CON EDISON
147 W 34TH ST
NEW YORK, NY 10001

NY MANIFEST

S118259346
N/A

Click here for full text details

NY MANIFEST
EPA ID NYP004830499

CG2009
NNE
1/8-1/4
0.160 mi.
843 ft.

Relative:
Higher

CON EDISON
147 W 34TH ST
NEW YORK, NY 10001

RCRA NonGen / NLR
FINDS
ECHO

1019907127
NYP004830499

Click here for full text details

RCRA NonGen / NLR
EPA Id NYP004830499

FINDS
Registry ID: 110069684176

ECHO
Registry ID 110069684176

CG2010
NNE
1/8-1/4
0.160 mi.
843 ft.

Relative:
Higher

CON EDISON
147 W 34TH ST
NEW YORK, NY 10001

NJ MANIFEST | **S120675973**
N/A

Click here for full text details

NJ MANIFEST
EPA Id NYP004830499

CG2011
NNE
1/8-1/4
0.160 mi.
843 ft.

Relative:
Higher

CON EDISON
147 W 34TH ST
NEW YORK, NY 10001

NY MANIFEST | **S118259347**
N/A

Click here for full text details

NY MANIFEST
EPA ID NYP004830515

CG2012
NNE
1/8-1/4
0.160 mi.
843 ft.

Relative:
Higher

CON EDISON
147 W 34TH ST
NEW YORK, NY 10001

NJ MANIFEST | **S120675975**
N/A

Click here for full text details

NJ MANIFEST
EPA Id NYP004830515

CG2013
NNE
1/8-1/4
0.160 mi.
843 ft.

Relative:
Higher

CON EDISON
147 W 34TH ST
NEW YORK, NY 10001

RCRA NonGen / NLR | **1019907129**
NYP004830515

Click here for full text details

RCRA NonGen / NLR
EPA Id NYP004830515

BY2014
East
1/8-1/4
0.160 mi.
843 ft.

Relative:
Higher

13 W 27 LEASEHOLD, LLC
13-15 WEST 27TH STREET
NEW YORK, NY 10001

NY AST | **U003393419**
N/A

Click here for full text details

NY AST
Facility Id 2-254207

BY2015
East
1/8-1/4
0.160 mi.
843 ft.

Relative:
Higher

CON EDISON - MANHOLE M5159
13 W 27TH ST
NEW YORK, NY 10001

NY MANIFEST **S123692182**
N/A

Click here for full text details

NY MANIFEST
EPA ID NYP004973572

CD2016
ENE
1/8-1/4
0.160 mi.
844 ft.

Relative:
Higher

JUSTIN MANAGEMENT LLC
3 WEST 30TH ST
MANHATTAN, NY

NY LTANKS **S116555641**
N/A

Click here for full text details

NY LTANKS
Spill Number/Closed Date 1310845 / 2014-11-17
Site ID 491719
Spill Date 2014-02-17

CH2017
ENE
1/8-1/4
0.161 mi.
848 ft.

Relative:
Higher

CON EDISON
6 W 32ND ST
NEW YORK, NY 10001

RCRA NonGen / NLR **1015746888**
FINDS **NYP004248874**
ECHO
NY MANIFEST

Click here for full text details

RCRA NonGen / NLR
EPA Id NYP004248874

FINDS
Registry ID: 110069389600

ECHO
Registry ID 110069389600

NY MANIFEST
EPA ID NYP004248874
EPA ID NYP004797981

CH2018
ENE
1/8-1/4
0.161 mi.
848 ft.

Relative:
Higher

CON EDISON MANHOLE 5999
6 W 32ND ST
NEW YORK, NY 10001

NJ MANIFEST **S117985173**
N/A

Click here for full text details

NJ MANIFEST
EPA Id NYP004248874
EPA Id NYP004797981

CH2019
ENE
1/8-1/4
0.161 mi.
848 ft.

Relative:
Higher

CON ED - V 5638
6 W 32ND ST
NEW YORK, NY 10001

RCRA NonGen / NLR
NY MANIFEST

1007206477
NYP004010443

Click here for full text details

RCRA NonGen / NLR
EPA Id NYP004010443

NY MANIFEST
EPA ID NYP004010443

CH2020
ENE
1/8-1/4
0.161 mi.
848 ft.

Relative:
Higher

RED ROOF INN MANHATTAN
6 WEST 32ND STREET
NEW YORK, NY 10001

NY AST

U004048104
N/A

Click here for full text details

NY AST
Facility Id 2-198951

CH2021
ENE
1/8-1/4
0.161 mi.
848 ft.

Relative:
Higher

CON EDISON
6 W 32ND ST
NEW YORK, NY 10001

RCRA NonGen / NLR

1019325141
NYP004797981

Click here for full text details

RCRA NonGen / NLR
EPA Id NYP004797981

CT2022
ENE
1/8-1/4
0.161 mi.
848 ft.

Relative:
Higher

RAHMAN NY INC
5 WEST 31ST STREET
NEW YORK, NY 10001

NY AST

A100295731
N/A

Click here for full text details

NY AST
Facility Id 2-608103

CI2023
NE
1/8-1/4
0.161 mi.
850 ft.

Relative:
Higher

CON EDISON SERVICE BOX: 6361
103 W 34TH ST E OF 7TH AVE FRONT
NEW YORK, NY 10001

NJ MANIFEST

S117985874
N/A

Click here for full text details

NJ MANIFEST
EPA Id NYP004264073

CI2024
NE
1/8-1/4
0.161 mi.
850 ft.

Relative:
Higher

CON EDISON SERVICE BOX: 6361
103 W 34TH ST E OF 7TH AVE FRONT OF
NEW YORK, NY 10001

RCRA NonGen / NLR
NY MANIFEST

1016143626
NYP004264073

Click here for full text details

RCRA NonGen / NLR
EPA Id NYP004264073

NY MANIFEST
EPA ID NYP004264073

CI2025
NE
1/8-1/4
0.161 mi.
850 ft.

Relative:
Higher

CON EDISON VAULT: 830
105 W 34TH ST
NEW YORK, NY 10001

RCRA NonGen / NLR
NY MANIFEST

1016963336
NYP004363495

Click here for full text details

RCRA NonGen / NLR
EPA Id NYP004363495

NY MANIFEST
EPA ID NYP004363495

CI2026
NE
1/8-1/4
0.161 mi.
850 ft.

Relative:
Higher

CON EDISION - V0610
105 W. 34TH ST. 105 W. 34TH ST
NEW YORK, NY 10003

RCRA NonGen / NLR
NY MANIFEST

1007207992
NYP004079935

Click here for full text details

RCRA NonGen / NLR
EPA Id NYP004079935

NY MANIFEST
EPA ID NYP004079935

CI2027
NE
1/8-1/4
0.161 mi.
850 ft.

Relative:
Higher

CON EDISON VAULT: 1000
105 W 34TH ST
NEW YORK, NY 10001

RCRA NonGen / NLR

1016963334
NYP004363479

Click here for full text details

RCRA NonGen / NLR
EPA Id NYP004363479

CI2028
NE
1/8-1/4
0.161 mi.
850 ft.

Relative:
Higher

CON EDISON VAULT: 610
105 W 34TH ST
NEW YORK, NY 10001

RCRA NonGen / NLR
NY MANIFEST

1016963339
NYP004363529

Click here for full text details

RCRA NonGen / NLR
EPA Id NYP004363529

NY MANIFEST
EPA ID NYP004363529

CI2029
NE
1/8-1/4
0.161 mi.
850 ft.

Relative:
Higher

CON EDISON VAULT: 722
105 W 34TH ST
NEW YORK, NY 10001

RCRA NonGen / NLR
NY MANIFEST

1016963335
NYP004363487

Click here for full text details

RCRA NonGen / NLR
EPA Id NYP004363487

NY MANIFEST
EPA ID NYP004363487

CP2030
NE
1/8-1/4
0.161 mi.
852 ft.

Relative:
Higher

CON EDISON SERVICE BOX: 6397
36 W 34TH ST
NEW YORK, NY 10001

NJ MANIFEST

S117985829
N/A

Click here for full text details

NJ MANIFEST
EPA Id NYP004263562

CP2031
NE
1/8-1/4
0.161 mi.
852 ft.

Relative:
Higher

CON EDISON SERVICE BOX: 6397
36 W 34TH ST
NEW YORK, NY 10001

RCRA NonGen / NLR
FINDS
ECHO
NY MANIFEST

1016143576
NYP004263562

Click here for full text details

RCRA NonGen / NLR
EPA Id NYP004263562

FINDS
Registry ID: 110055462976

ECHO
Registry ID 110055462976

NY MANIFEST

CON EDISON SERVICE BOX: 6397 (Continued) **1016143576**

EPA ID NYP004263562

CS2032
South
1/8-1/4
0.161 mi.
852 ft.

Relative:
Higher

CON EDISON MANHOLE: 3674
35 W 20TH ST
NEW YORK, NY 10010

RCRA NonGen / NLR
NY MANIFEST

1016964000
NYP004369575

Click here for full text details

RCRA NonGen / NLR
EPA Id NYP004369575

NY MANIFEST
EPA ID NYP004369575

CU2033
NW
1/8-1/4
0.162 mi.
853 ft.

Relative:
Lower

AHF PHARMACY - CHELSEA
365A WEST 28TH ST
NEW YORK, NY 10001

E MANIFEST

1027967970
N/A

Click here for full text details

CC2034
West
1/8-1/4
0.162 mi.
853 ft.

Relative:
Lower

CON EDISON
F/O 251 W 21ST ST
NEW YORK, NY 10011

NY MANIFEST

S112209981
N/A

Click here for full text details

NY MANIFEST
EPA ID NYP004261384

CA2035
WNW
1/8-1/4
0.162 mi.
853 ft.

Relative:
Lower

M & N CLEANERS
292 EIGHTH AVE #1
NEW YORK, NY 10001

RCRA NonGen / NLR
ICIS
US AIRS
NY MANIFEST

1004756630
NYD981081904

Click here for full text details

RCRA NonGen / NLR
EPA Id NYD981081904

ICIS
FRS ID: 110002362942

US AIRS
EPA plant ID: 110002367377

NY MANIFEST

M & N CLEANERS (Continued) **1004756630**

EPA ID NYD981081904

CA2036
WNW
1/8-1/4
0.162 mi.
853 ft.

Relative:
Lower

M & N CLEANERS **NY DRYCLEANERS** **S128781957**
292 EIGHTH AVE #1 **N/A**
NEW YORK, NY 10001

Click here for full text details

NY DRYCLEANERS
Facility Id 2-6205-00302

BW2037
West
1/8-1/4
0.162 mi.
855 ft.

Relative:
Lower

264 WEST 22ND STREET OWNERS INC. **NY AST** **U003392797**
264 WEST 22ND STREET **N/A**
NEW YORK, NY 10011

Click here for full text details

NY AST
Facility Id 2-247227

CN2038
ESE
1/8-1/4
0.162 mi.
856 ft.

Relative:
Higher

CON EDISON **RCRA NonGen / NLR** **1019904462**
1128 BROADWAY **FINDS** **NYP004798278**
NEW YORK, NY 10001 **ECHO**

Click here for full text details

RCRA NonGen / NLR
EPA Id NYP004798278

FINDS
Registry ID: 110069702600

ECHO
Registry ID 110069702600

CE2039
SSW
1/8-1/4
0.163 mi.
862 ft.

Relative:
Lower

CON EDISON **NY MANIFEST** **S117058617**
150 W 20TH ST **N/A**
NEW YORK, NY 10011

Click here for full text details

NY MANIFEST
EPA ID NYP004507497

CE2040
SSW
1/8-1/4
0.163 mi.
862 ft.

Relative:
Lower

CON EDISON SERVICE BOX: 3663
150 W 20TH ST
NEW YORK, NY 10011

Click here for full text details

RCRA NonGen / NLR
EPA Id NYP004507497

RCRA NonGen / NLR
1017772972
NYP004507497

CE2041
SSW
1/8-1/4
0.163 mi.
862 ft.

Relative:
Lower

CHELSEA W. 20, LLC
148 - 150 WEST 20TH STREET
NEW YORK, NY 10011

Click here for full text details

NY UST
U004444965
N/A

CF2042
SSW
1/8-1/4
0.163 mi.
862 ft.

Relative:
Lower

CON EDISON
128 W 20 ST
NEW YORK, NY 10011

Click here for full text details

NY MANIFEST
EPA ID NYP004504296

NY MANIFEST
S116551813
N/A

CJ2043
SSW
1/8-1/4
0.163 mi.
863 ft.

Relative:
Lower

CON EDISON SERVICE BOX: 3670
110 W 20TH ST
NEW YORK, NY 10011

Click here for full text details

RCRA NonGen / NLR
EPA Id NYP004494381

RCRA NonGen / NLR
1017772480
NYP004494381

CJ2044
SSW
1/8-1/4
0.163 mi.
863 ft.

Relative:
Lower

CON EDISON
110 W 20TH ST
NEW YORK, NY 10011

Click here for full text details

NY MANIFEST
EPA ID NYP004494381

NY MANIFEST
S116551005
N/A

CF2045
SSW
1/8-1/4
0.164 mi.
864 ft.

Relative:
Lower

CON EDISON
118 W 20 ST
NEW YORK, NY 10011

NY MANIFEST **S116551811**
N/A

Click here for full text details

NY MANIFEST
EPA ID NYP004504270

CK2046
NNW
1/8-1/4
0.164 mi.
864 ft.

Relative:
Higher

WALGREENS
383 W 31ST ST
NEW YORK, NY 10001

E MANIFEST **1027885142**
N/A

Click here for full text details

CE2047
SW
1/8-1/4
0.164 mi.
865 ft.

Relative:
Lower

KENSINGTON HOUSE CONDOMINIUM
200 WEST 20TH STREET
NEW YORK, NY 10011

NY AST **U003396097**
N/A

Click here for full text details

NY AST
Facility Id 2-601252

CE2048
SW
1/8-1/4
0.164 mi.
865 ft.

Relative:
Lower

CON EDISION - V6960
F/O 200 W.20TH ST. F/O 200 W.2
NEW YORK, NY 10003

RCRA NonGen / NLR **1007207955**
NY MANIFEST **NYP004079240**

Click here for full text details

RCRA NonGen / NLR
EPA Id NYP004079240

NY MANIFEST
EPA ID NYP004079240

CS2049
SSE
1/8-1/4
0.164 mi.
865 ft.

Relative:
Higher

CON EDISON SERVICE BOX: 3849
17-15 W 21ST ST & 6TH AVE E OF
NEW YORK, NY 10011

RCRA NonGen / NLR **1016965759**
NY MANIFEST **NYP004386249**

Click here for full text details

RCRA NonGen / NLR
EPA Id NYP004386249

NY MANIFEST
EPA ID NYP004386249

CV2050
East
1/8-1/4
0.164 mi.
866 ft.

Relative:
Higher

CONSOLIDATED EDISON CO
V3194 2E29TH ST
NEW YORK, NY

NY MANIFEST | **1009236669**
N/A

Click here for full text details

NY MANIFEST
EPA ID NYP004018289

BW2051
West
1/8-1/4
0.164 mi.
868 ft.

Relative:
Lower

CON EDISON
266-264 W 22ND ST & 8TH AVE
NEW YORK, NY 10011

NJ MANIFEST | **S120666851**
N/A

Click here for full text details

NJ MANIFEST
EPA Id NYP004726881

BW2052
West
1/8-1/4
0.164 mi.
868 ft.

Relative:
Lower

CON EDISON
266-264 W 22ND ST & 8TH AVE
NEW YORK, NY 10011

RCRA NonGen / NLR
FINDS
ECHO | **1018277941**
NYP004726881

Click here for full text details

RCRA NonGen / NLR
EPA Id NYP004726881

FINDS
Registry ID: 110067696452

ECHO
Registry ID 110067696452

BW2053
West
1/8-1/4
0.164 mi.
868 ft.

Relative:
Lower

CON EDISON
266-264 W 22ND ST & 8TH AVE
NEW YORK, NY 10011

NY MANIFEST | **S117739563**
N/A

Click here for full text details

NY MANIFEST
EPA ID NYP004726881

CS2054
SSE
1/8-1/4
0.164 mi.
868 ft.

Relative:
Higher

CON EDISON - MANHOLE 3850
15 W 21ST ST
MANHATTAN, NY 10011

NY MANIFEST **S120957870**
N/A

Click here for full text details

NY MANIFEST
EPA ID NYP004889352

CH2055
ENE
1/8-1/4
0.165 mi.
869 ft.

Relative:
Higher

CON EDISON SERVICE BOX: 6001
4-2 W 32ND ST & BROADWAY E OF
NEW YORK, NY 10001

RCRA NonGen / NLR **1016962933**
NY MANIFEST **NYP004359725**

Click here for full text details

RCRA NonGen / NLR
EPA Id NYP004359725

NY MANIFEST
EPA ID NYP004359725

CW2056
WNW
1/8-1/4
0.165 mi.
871 ft.

Relative:
Lower

RITE AID # 4195
282 8TH AVE
NY, NY 10001

PA MANIFEST **S118070425**
N/A

Click here for full text details

PA MANIFEST
Generator EPA Id NYR000188615

CW2057
WNW
1/8-1/4
0.165 mi.
871 ft.

Relative:
Lower

RITE AID #04195
282 8TH AVE
NEW YORK, NY 10001

RCRA NonGen / NLR **1014927071**
NY MANIFEST **NYR000188615**
E MANIFEST

Click here for full text details

RCRA NonGen / NLR
EPA Id NYR000188615

NY MANIFEST
EPA ID NYR000188615

CX2058
West
1/8-1/4
0.165 mi.
873 ft.

Relative:
Lower

EARTH CLEANER
250 8TH AVE
NEW YORK, NY 10011

RCRA NonGen / NLR
ICIS
US AIRS

1004762208
NYR000094615

Click here for full text details

RCRA NonGen / NLR
EPA Id NYR000094615

ICIS
FRS ID: 110004567415

US AIRS
EPA plant ID: 110012159966

CX2059
West
1/8-1/4
0.165 mi.
873 ft.

Relative:
Lower

EARTH CLEANER
250 8TH AVE
NEW YORK, NY 10011

NY DRYCLEANERS

S128781972
N/A

Click here for full text details

NY DRYCLEANERS
Facility Id 2-6205-01615

CW2060
WNW
1/8-1/4
0.165 mi.
873 ft.

Relative:
Lower

CVS PHARMACY #0601
272 8TH AVE
NEW YORK, NY 10011

RCRA NonGen / NLR
NY MANIFEST
E MANIFEST

1014958114
NYR000193516

Click here for full text details

RCRA NonGen / NLR
EPA Id NYR000193516

NY MANIFEST
EPA ID NYR000193516

CW2061
WNW
1/8-1/4
0.165 mi.
873 ft.

Relative:
Lower

CVS PHARMACY
272 EIGHTH AVE
NEW YORK, NY 10011

PA MANIFEST

S118889555
N/A

Click here for full text details

PA MANIFEST
Generator EPA Id NYR000193516

CW2062
WNW
1/8-1/4
0.166 mi.
875 ft.

Relative:
Lower

CON EDISON
264-62 W 15 ST & 8TH AV
NEW YORK, NY 10011

NY MANIFEST **S117067169**
N/A

Click here for full text details

NY MANIFEST
EPA ID NYP004599098

CE2063
SW
1/8-1/4
0.166 mi.
878 ft.

Relative:
Lower

DUANE READE
180 W 20TH AVE.
NEW YORK, NY 10011

E MANIFEST **1027820254**
N/A

Click here for full text details

CE2064
SW
1/8-1/4
0.166 mi.
878 ft.

Relative:
Lower

THE WESTMINSTER
180 WEST 20TH STREET
NEW YORK, NY 10011

NY AST **A100296346**
N/A

Click here for full text details

NY AST
Facility Id 2-607435

CE2065
SW
1/8-1/4
0.166 mi.
878 ft.

Relative:
Lower

NCH CORPORATION
180 W 20TH STREET
NEW YORK, NY 10001

E MANIFEST **1028031730**
N/A

Click here for full text details

CS2066
SSE
1/8-1/4
0.166 mi.
878 ft.

Relative:
Higher

ACCURATE STEEL RULE DIE MFG
22 W 21ST ST
NEW YORK, NY 10010

RCRA NonGen / NLR **1000426820**
FINDS **NYD001226919**
ECHO
NY MANIFEST

Click here for full text details

RCRA NonGen / NLR
EPA Id NYD001226919

FINDS
Registry ID: 110004332712

ECHO
Registry ID 110004332712

NY MANIFEST

ACCURATE STEEL RULE DIE MFG (Continued) **1000426820**

EPA ID NYD001226919

CS2067
SSE
1/8-1/4
0.166 mi.
878 ft.

Relative:
Higher

22 WEST 21ST STREET **NY AST** **A100521015**
22 WEST 21ST STREET **N/A**
NEW YORK, NY 10010

Click here for full text details

NY AST
Facility Id 2-510858

CS2068
SSE
1/8-1/4
0.166 mi.
878 ft.

Relative:
Higher

21 BUILDING CORPORATION **NY AST** **A100520868**
22 WEST 21ST STREET **N/A**
NEW YORK, NY 10010

Click here for full text details

NY AST
Facility Id 2-364835

CF2069
SSW
1/8-1/4
0.166 mi.
879 ft.

Relative:
Lower

CON EDISON SERVICE BOX: 3665 **RCRA NonGen / NLR** **1017772973**
134 W 20TH ST **FINDS** **NYP004507505**
NEW YORK, NY 10011

Click here for full text details

RCRA NonGen / NLR
EPA Id NYP004507505

FINDS
Registry ID: 110063803326

CF2070
SSW
1/8-1/4
0.166 mi.
879 ft.

Relative:
Lower

CON EDISON **NY MANIFEST** **S117058618**
134 W 20TH ST **N/A**
NEW YORK, NY 10011

Click here for full text details

NY MANIFEST
EPA ID NYP004507505

CS2071
SSE
1/8-1/4
0.167 mi.
883 ft.

Relative:
Higher

27 W 20TH ST
27 WEST 20TH STREET
NEW YORK, NY 10011

NY AST **U004081706**
N/A

Click here for full text details

NY AST
Facility Id 2-208248

CH2072
ENE
1/8-1/4
0.168 mi.
885 ft.

Relative:
Higher

FOUR DEE EQUITIES, LLC
2 WEST 32ND STREET
NEW YORK, NY 10001

NY AST **U003392018**
N/A

Click here for full text details

NY AST
Facility Id 2-405612

CH2073
ENE
1/8-1/4
0.168 mi.
885 ft.

Relative:
Higher

CONSOLIDATED EDISON OF NY
F/O 2-4 WEST 32ND ST
NEW YORK, NY 10008

NY MANIFEST **S112140602**
N/A

Click here for full text details

NY MANIFEST
EPA ID NYP004253738

CH2074
ENE
1/8-1/4
0.168 mi.
885 ft.

Relative:
Higher

CON EDISON SERVICE BOX 6000
2 W 32ND ST
NEW YORK, NY 10001

RCRA NonGen / NLR **1014918865**
NY MANIFEST **NYP004224846**
NJ MANIFEST

Click here for full text details

RCRA NonGen / NLR
EPA Id NYP004224846

NY MANIFEST
EPA ID NYP004224846

NJ MANIFEST
EPA Id NYP004224846

CL2075
NW
1/8-1/4
0.168 mi.
885 ft.

Relative:
Lower

ST COLUMBA SCHOOL
331 WEST 25TH STREET
NEW YORK, NY 10001

NY AST | **U003393951**
N/A

Click here for full text details

NY AST
Facility Id 2-348058

CS2076
South
1/8-1/4
0.168 mi.
885 ft.

Relative:
Higher

MEDALLION ASSOCS LTD-37 W 20TH ST

NEW YORK, NY

PFAS ECHO | **1027386523**
N/A

Click here for full text details

CX2077
West
1/8-1/4
0.168 mi.
886 ft.

Relative:
Lower

NISHI CLEANERS
244 8TH AVE
NEW YORK, NY 10011

RCRA NonGen / NLR
NY MANIFEST | **1010415694**
NYD981559545

Click here for full text details

RCRA NonGen / NLR
EPA Id NYD981559545

NY MANIFEST
EPA ID NYD981559545

CX2078
West
1/8-1/4
0.168 mi.
886 ft.

Relative:
Lower

NISHI CLEANERS
244 EIGHTH AVE
NEW YORK, NY 10011

RCRA NonGen / NLR
ICIS
US AIRS
FINDS | **1000217529**
NYD982534521

Click here for full text details

RCRA NonGen / NLR
EPA Id NYD982534521

ICIS
FRS ID: 110002367563

US AIRS
EPA plant ID: 110012237891

FINDS
Registry ID: 110002367563

CX2079
West
1/8-1/4
0.168 mi.
886 ft.

Relative:
Lower

NISHI CLEANERS
244 EIGHTH AVE
NEW YORK, NY 10011

NY DRYCLEANERS **S128781970**
N/A

Click here for full text details

NY DRYCLEANERS
Facility Id 2-6205-01556

CP2080
NE
1/8-1/4
0.168 mi.
888 ft.

Relative:
Higher

CON EDISON SERVICE BOX: 6398
30 W 34TH ST
NEW YORK, NY 10001

RCRA NonGen / NLR **1016143575**
FINDS **NYP004263554**
ECHO
NY MANIFEST

Click here for full text details

RCRA NonGen / NLR
EPA Id NYP004263554

FINDS
Registry ID: 110055423830

ECHO
Registry ID 110055423830

NY MANIFEST
EPA ID NYP004263554

CP2081
NE
1/8-1/4
0.168 mi.
888 ft.

Relative:
Higher

CON EDISON SERVICE BOX: 6398
30 W 34TH ST
NEW YORK, NY 10001

NJ MANIFEST **S117985828**
N/A

Click here for full text details

NJ MANIFEST
EPA Id NYP004263554

CN2082
ESE
1/8-1/4
0.168 mi.
889 ft.

Relative:
Higher

CON EDISON
E 25TH ST & BROADWAY
NEW YORK, NY 10001

RCRA NonGen / NLR **1019904461**
NYP004798260

Click here for full text details

RCRA NonGen / NLR
EPA Id NYP004798260

CE2083
SW
1/8-1/4
0.168 mi.
889 ft.

Relative:
Lower

CON EDISON - GAS DRIP 0000
156 W 20TH ST
NEW YORK, NY 10011

Click here for full text details

RCRA-LQG
EPA Id NYP005140538

RCRA-LQG **1024891741**
NYP005140538

CE2084
SW
1/8-1/4
0.168 mi.
889 ft.

Relative:
Lower

CON EDISON - GAS DRIP 0000
156 W 20TH ST
NEW YORK, NY 10011

Click here for full text details

NY MANIFEST
EPA ID NYP005140538

NY MANIFEST **S121968674**
N/A

CV2085
ENE
1/8-1/4
0.169 mi.
893 ft.

Relative:
Higher

CON EDISON MANHOLE: 5529
4 W 29TH ST
NEW YORK, NY 10001

Click here for full text details

RCRA NonGen / NLR
EPA Id NYP004364063

NY MANIFEST
EPA ID NYP004364063

RCRA NonGen / NLR **1016963397**
NY MANIFEST **NYP004364063**

CP2086
NE
1/8-1/4
0.169 mi.
894 ft.

Relative:
Higher

CON EDISON SERVICE BOX: 6399
28 W 34TH ST
NEW YORK, NY 10001

Click here for full text details

NJ MANIFEST
EPA Id NYP004263547

NJ MANIFEST **S117985827**
N/A

CP2087
NE
1/8-1/4
0.169 mi.
894 ft.

Relative:
Higher

CON EDISON SERVICE BOX: 6399
28 W 34TH ST
NEW YORK, NY 10001

Click here for full text details

RCRA NonGen / NLR
EPA Id NYP004263547

FINDS

RCRA NonGen / NLR **1016143574**
FINDS **NYP004263547**
ECHO
NY MANIFEST

CON EDISON SERVICE BOX: 6399 (Continued) **1016143574**

Registry ID: 110055462967

ECHO
Registry ID 110055462967

NY MANIFEST
EPA ID NYP004263547

CU2088 **CONSOLIDATED EDISON** **NY MANIFEST** **1009241660**
NW **V4493-F/O 290 9TH AVE** **N/A**
1/8-1/4 **NEW YORK, NY**
0.170 mi.
895 ft.

Click here for full text details

Relative:
Lower

NY MANIFEST
EPA ID NYP004101606

CU2089 **CONSOLIDATED EDISON** **NY MANIFEST** **1009241661**
NW **MH39730-F/O 290 9TH AVE** **N/A**
1/8-1/4 **NEW YORK, NY**
0.170 mi.
895 ft.

Click here for full text details

Relative:
Lower

NY MANIFEST
EPA ID NYP004101614

CU2090 **NYC DEPARTMENT OF HEALTH** **NY UST** **U001838025**
NW **CHELSEA DISTRICT HEALTH CENTER** **N/A**
1/8-1/4 **NEW YORK, NY 10001**
0.170 mi.
895 ft.

Click here for full text details

Relative:
Lower

CS2091 **CON EDISON SERVICE BOX: 3851** **RCRA NonGen / NLR** **1016963719**
SSE **13 W 21ST ST FRONT OF** **NY MANIFEST** **NYP004367025**
1/8-1/4 **NEW YORK, NY 10001**
0.170 mi.
895 ft.

Click here for full text details

Relative:
Higher

RCRA NonGen / NLR
EPA Id NYP004367025

NY MANIFEST
EPA ID NYP004367025

CY2092
North
1/8-1/4
0.170 mi.
899 ft.

Relative:
Higher

315 WEST 33RD STREET
315 WEST 33RD STREET
NEW YORK, NY 10001

NY AST **A100292101**
N/A

Click here for full text details

NY AST
Facility Id 2-607513

CO2093
North
1/8-1/4
0.171 mi.
903 ft.

Relative:
Higher

CON EDISON
206 W 34 ST
NEW YORK, NY 10001

NY MANIFEST **S117314188**
N/A

Click here for full text details

NY MANIFEST
EPA ID NYP004612305

CO2094
North
1/8-1/4
0.171 mi.
903 ft.

Relative:
Higher

CON EDISON
206 W 34TH ST
NEW YORK, NY 10001

RCRA NonGen / NLR **1019325360**
NYP004819334

Click here for full text details

RCRA NonGen / NLR
EPA Id NYP004819334

CO2095
North
1/8-1/4
0.171 mi.
903 ft.

Relative:
Higher

CON EDISON
206 W 34 ST
NEW YORK, NY 10001

NJ MANIFEST **S120675046**
N/A

Click here for full text details

NJ MANIFEST
EPA Id NYP004819334

CO2096
North
1/8-1/4
0.171 mi.
903 ft.

Relative:
Higher

CON ED
206 W 34 ST
NEW YORK, NY 10001

NY MANIFEST **S119077044**
N/A

Click here for full text details

NY MANIFEST
EPA ID NYP004819334

CS2097
SSE
1/8-1/4
0.171 mi.
904 ft.

Relative:
Higher

CON EDISON SERVICE BOX: 3863
20-18 W 21ST ST & 6TH AVE
NEW YORK, NY 10010

RCRA NonGen / NLR
NY MANIFEST

1016965756
NYP004386215

Click here for full text details

RCRA NonGen / NLR
EPA Id NYP004386215

NY MANIFEST
EPA ID NYP004386215

CS2098
SSE
1/8-1/4
0.171 mi.
904 ft.

Relative:
Higher

CON EDISON SERVICE BOX: 3863
20-18 W 21ST ST & 6TH AVE
NEW YORK, NY 10010

NJ MANIFEST

S120666026
N/A

Click here for full text details

NJ MANIFEST
EPA Id NYP004386215

CM2099
SE
1/8-1/4
0.171 mi.
905 ft.

Relative:
Higher

12 WEST 23RD STREET
12 WEST 23RD ST.
NEW YORK, NY 10010

NY AST

A100178334
N/A

Click here for full text details

NY AST
Facility Id 2-606125

CQ2100
SW
1/8-1/4
0.172 mi.
906 ft.

Relative:
Lower

WESTWEN HOLDING CORP
208 WEST 20TH STREET
NEW YORK, NY 10011

NY UST

U003127485
N/A

Click here for full text details

CQ2101
SW
1/8-1/4
0.172 mi.
906 ft.

Relative:
Lower

WESTWEN HOLDING CORP
208 WEST 20TH STREET
NEW YORK, NY 10011

UST FINDER

1028567139
N/A

Click here for full text details

CP2102
NE
1/8-1/4
0.172 mi.
907 ft.

Relative:
Higher

CON EDISON
47 W 34TH ST
NEW YORK, NY 10001

RCRA NonGen / NLR | **1019325067**
NYP004791687

Click here for full text details

RCRA NonGen / NLR
EPA Id NYP004791687

CP2103
NE
1/8-1/4
0.172 mi.
907 ft.

Relative:
Higher

CON EDISON
47 W 34TH ST
NEW YORK, NY 10001

NY MANIFEST | **S118256715**
N/A

Click here for full text details

NY MANIFEST
EPA ID NYP004791687

CP2104
NE
1/8-1/4
0.172 mi.
907 ft.

Relative:
Higher

CON EDISON
47 W 34TH ST
NEW YORK, NY 10001

NJ MANIFEST | **S120672566**
N/A

Click here for full text details

NJ MANIFEST
EPA Id NYP004791687

CB2105
NNW
1/8-1/4
0.172 mi.
907 ft.

Relative:
Lower

CON EDISON
316-314 18 ST & 9TH ST
NEW YORK, NY 10011

NY MANIFEST | **S116551448**
N/A

Click here for full text details

NY MANIFEST
EPA ID NYP004499133

CT2106
ENE
1/8-1/4
0.172 mi.
908 ft.

Relative:
Higher

CON EDISON
302 5TH AVE
NEW YORK, NY 10001

NY MANIFEST | **S117738537**
N/A

Click here for full text details

NY MANIFEST
EPA ID NYP004715959

CT2107
ENE
1/8-1/4
0.172 mi.
908 ft.

Relative:
Higher

302 FIFTH LLC
302 FIFTH AVENUE
NEW YORK, NY 10001

Click here for full text details

UST FINDER

1028599469
N/A

CT2108
ENE
1/8-1/4
0.172 mi.
908 ft.

Relative:
Higher

CONSOLIDATED EDISON
302 5TH AVE V4072
NEW YORK, NY 10004

Click here for full text details

NY MANIFEST
EPA ID NYP004123543

NY MANIFEST

1009243030
N/A

CT2109
ENE
1/8-1/4
0.172 mi.
908 ft.

Relative:
Higher

CON EDISON - 302 5TH AVE
302 5TH AVE
NY, NY 10001

Click here for full text details

PA MANIFEST
Generator EPA Id NYP004715959

PA MANIFEST

S118888936
N/A

CT2110
ENE
1/8-1/4
0.172 mi.
908 ft.

Relative:
Higher

302 FIFTH LLC
302 FIFTH AVENUE
NEW YORK, NY 10001

Click here for full text details

NY UST

U001834281
N/A

CP2111
NE
1/8-1/4
0.172 mi.
909 ft.

Relative:
Higher

CON EDISON SERVICE BOX: 6375
45 W 34TH ST E OF 6TH AVE FRONT OF
NEW YORK, NY 10001

Click here for full text details

NJ MANIFEST
EPA Id NYP004263794

NJ MANIFEST

S117985846
N/A

CP2112
NE
1/8-1/4
0.172 mi.
909 ft.

Relative: Higher

CON EDISON SERVICE BOX: 6375
45 W 34TH ST E OF 6TH AVE FRONT OF
NEW YORK, NY 10001

RCRA NonGen / NLR
NY MANIFEST

1016143598
NYP004263794

Click here for full text details

RCRA NonGen / NLR
EPA Id NYP004263794

NY MANIFEST
EPA ID NYP004263794

CK2113
NNW
1/8-1/4
0.172 mi.
910 ft.

Relative: Higher

21 PENN PLAZA
21 PENN PLAZA AKA 360 WEST 31ST STREET
NEW YORK, NY 10001

NY AST

U003397322
N/A

Click here for full text details

NY AST
Facility Id 2-603643

CB2114
NNW
1/8-1/4
0.172 mi.
910 ft.

Relative: Lower

CON EDISON - MANHOLE M59772
330 9TH AVE
NEW YORK, NY 10001

NY MANIFEST

S121968521
N/A

Click here for full text details

NY MANIFEST
EPA ID NYP005125182

CB2115
NNW
1/8-1/4
0.172 mi.
910 ft.

Relative: Lower

CON EDISON - MANHOLE M59772
330 9TH AVE
NEW YORK, NY 10001

RCRA-LQG

1024891591
NYP005125182

Click here for full text details

RCRA-LQG
EPA Id NYP005125182

CZ2116
South
1/8-1/4
0.173 mi.
911 ft.

Relative: Higher

CON EDISON MANHOLE: 3685
46 W 20TH ST FRONT OF
NEW YORK, NY 10011

RCRA NonGen / NLR
NY MANIFEST

1016966049
NYP004389045

Click here for full text details

RCRA NonGen / NLR
EPA Id NYP004389045

NY MANIFEST

CON EDISON MANHOLE: 3685 (Continued) **1016966049**

EPA ID NYP004389045

CD2117
ENE
1/8-1/4
0.173 mi.
912 ft.

Relative:
Higher

JS 276, LLC **NY AST** **U003395336**
276 FIFTH AVENUE **N/A**
NEW YORK, NY 10001

Click here for full text details

NY AST
Facility Id 2-508810

CD2118
ENE
1/8-1/4
0.173 mi.
912 ft.

Relative:
Higher

SPILL NUMBER 0200983 **NY LTANKS** **S105995724**
276 5TH AVE **NY Spills** **N/A**
MANHATTAN, NY

Click here for full text details

NY LTANKS
Spill Number/Closed Date 0200982 / 2002-11-07
Site ID 63769
Spill Date 2002-04-26

NY Spills
Spill Number/Closed Date 0200983 / 2003-10-31
Site ID 63770
Spill Date 2002-04-26

CV2119
East
1/8-1/4
0.173 mi.
913 ft.

Relative:
Higher

HH 246 FIFTH LLC **NY UST** **U004289046**
246 5TH AVE **N/A**
NEW YORK, NY 10001

Click here for full text details

CV2120
East
1/8-1/4
0.173 mi.
913 ft.

Relative:
Higher

HH 246 FIFTH LLC **NY AST** **U004079005**
246 5TH AVE **N/A**
NEW YORK, NY 10001

Click here for full text details

NY AST
Facility Id 2-601422

CV2121
East
1/8-1/4
0.173 mi.
913 ft.

Relative:
Higher

HH 246 FIFTH LLC
246 5TH AVE
NEW YORK, NY 10001

Click here for full text details

UST FINDER **1028572299**
N/A

CS2122
South
1/8-1/4
0.173 mi.
916 ft.

Relative:
Higher

VONDRAK INC.

NEW YORK, NY

Click here for full text details

PFAS ECHO **1027436937**
N/A

CO2123
North
1/8-1/4
0.173 mi.
916 ft.

Relative:
Higher

CON EDISON - MANHOLE 32248
460 8 AVE
NEW YORK, NY 10001

Click here for full text details

NY MANIFEST
EPA ID NYP004915375

NY MANIFEST **S120958134**
N/A

CO2124
North
1/8-1/4
0.173 mi.
916 ft.

Relative:
Higher

DUANE READE
460 8TH AVE.
NEW YORK, NY 10001

Click here for full text details

E MANIFEST **1027820327**
N/A

CW2125
WNW
1/8-1/4
0.174 mi.
921 ft.

Relative:
Lower

CON EDISON
24TH ST & 8TH AVE
NEW YORK, NY 10011

Click here for full text details

RCRA NonGen / NLR
EPA Id NYP004792768

RCRA NonGen / NLR **1019325082**
NYP004792768

CW2126
WNW
1/8-1/4
0.174 mi.
921 ft.

Relative:
Lower

CON EDISON
24TH ST & 8TH AVE
NEW YORK, NY 10011

Click here for full text details

NJ MANIFEST
EPA Id NYP004792768

NJ MANIFEST **S120672662**
N/A

CW2127
WNW
1/8-1/4
0.174 mi.
921 ft.

Relative:
Lower

CON EDISON
24TH ST & 8TH AVE
NEW YORK, NY 10011

Click here for full text details

NY MANIFEST
EPA ID NYP004792768

NY MANIFEST **S119075808**
N/A

CU2128
NW
1/8-1/4
0.175 mi.
922 ft.

Relative:
Lower

CON EDISON SERVICE BOX: 58651
384 W 28TH ST & 9TH AVE
NEW YORK, NY 10001

Click here for full text details

RCRA NonGen / NLR
EPA Id NYP004516498

FINDS
Registry ID: 110063794274

RCRA NonGen / NLR **1017773856**
FINDS **NYP004516498**

CS2129
SSE
1/8-1/4
0.175 mi.
923 ft.

Relative:
Higher

GAM REALTY
18 WEST 21ST STREET
NEW YORK, NY 10010

Click here for full text details

NY AST
Facility Id 2-069159

NY AST **U004046867**
N/A

CY2130
North
1/8-1/4
0.175 mi.
923 ft.

Relative:
Higher

5 PENN PLAZA
5 PENN PLAZA
NEW YORK, NY 10001

Click here for full text details

NY AST
Facility Id 2-260142

NY AST **U004077477**
N/A

CW2131
WNW
1/8-1/4
0.175 mi.
923 ft.

Relative:
Lower

CON EDISON SERVICE BOX: 4474
239-25 W 24TH ST & 8TH AVE
NEW YORK, NY 10011

RCRA NonGen / NLR **1017773677**
FINDS **NYP004514659**

Click here for full text details

RCRA NonGen / NLR
EPA Id NYP004514659

FINDS
Registry ID: 110063787969

CW2132
WNW
1/8-1/4
0.175 mi.
923 ft.

Relative:
Lower

CON EDISON SERVICE BOX: 4484
212 W 24TH ST & 8TH AVE
NEW YORK, NY 10001

RCRA NonGen / NLR **1017773833**
FINDS **NYP004516266**

Click here for full text details

RCRA NonGen / NLR
EPA Id NYP004516266

FINDS
Registry ID: 110063794050

CY2133
North
1/8-1/4
0.175 mi.
925 ft.

Relative:
Higher

461 8TH AVE ASSOC
461 8TH AVE
NEW YORK, NY 10001

RCRA NonGen / NLR **1000100962**
FINDS **NYD980642425**
ECHO

Click here for full text details

RCRA NonGen / NLR
EPA Id NYD980642425

FINDS
Registry ID: 110004388252

ECHO
Registry ID 110004388252

CY2134
North
1/8-1/4
0.175 mi.
925 ft.

Relative:
Higher

CON EDISON MANHOLE: 32241
461 8TH AVE
NEW YORK, NY 10001

RCRA NonGen / NLR **1016967630**
NY MANIFEST **NYP004412276**

Click here for full text details

RCRA NonGen / NLR
EPA Id NYP004412276

NY MANIFEST

CON EDISON MANHOLE: 32241 (Continued) **1016967630**

EPA ID NYP004412276

CP2135
NE
1/8-1/4
0.175 mi.
925 ft.

Relative: Higher

CON EDISON SERVICE BOX: 6377
39 W 34TH ST
NEW YORK, NY 10001

RCRA NonGen / NLR
FINDS
ECHO
NY MANIFEST

1016143581
NYP004263612

Click here for full text details

RCRA NonGen / NLR
EPA Id NYP004263612

FINDS
Registry ID: 110055462994

ECHO
Registry ID 110055462994

NY MANIFEST
EPA ID NYP004263612

CP2136
NE
1/8-1/4
0.175 mi.
925 ft.

Relative: Higher

CON EDISON SERVICE BOX: 6377
39 W 34TH ST
NEW YORK, NY 10001

NJ MANIFEST

S117985834
N/A

Click here for full text details

NJ MANIFEST
EPA Id NYP004263612

DA2137
East
1/8-1/4
0.175 mi.
926 ft.

Relative: Higher

CON EDISON
234 5TH AVE
NEW YORK, NY 10001

NY MANIFEST

S118258672
N/A

Click here for full text details

NY MANIFEST
EPA ID NYP004819342

DA2138
East
1/8-1/4
0.175 mi.
926 ft.

Relative: Higher

CON EDISON
234 5TH AVE
NEW YORK, NY 10001

RCRA NonGen / NLR

1019906282
NYP004819342

Click here for full text details

RCRA NonGen / NLR
EPA Id NYP004819342

DA2139
East
1/8-1/4
0.175 mi.
926 ft.

Relative:
Higher

234 FIFTH AVE. CORP.
234 FIFTH AVENUE
NEW YORK, NY 10001

NY AST | **A100177980**
N/A

Click here for full text details

NY AST
Facility Id 2-605678

DA2140
East
1/8-1/4
0.175 mi.
926 ft.

Relative:
Higher

CON EDISON
234 5TH AVE
NEW YORK, NY 10001

NJ MANIFEST | **S120675047**
N/A

Click here for full text details

NJ MANIFEST
EPA Id NYP004819342

DA2141
East
1/8-1/4
0.175 mi.
926 ft.

Relative:
Higher

CON EDISON
234 5TH AVE
NEW YORK, NY 10001

NY MANIFEST | **S118258721**
N/A

Click here for full text details

NY MANIFEST
EPA ID NYP004820136

CU2142
NW
1/8-1/4
0.175 mi.
926 ft.

Relative:
Lower

CON EDISON SERVICE BOX: 39742
9TH AVE & 28TH ST
NEW YORK, NY 10001

RCRA NonGen / NLR | **1017773976**
NYP004517728

Click here for full text details

RCRA NonGen / NLR
EPA Id NYP004517728

CU2143
NW
1/8-1/4
0.175 mi.
926 ft.

Relative:
Lower

CON EDISON SERVICE BOX: 68250
W 28TH ST & 9TH AVE
NEW YORK, NY 10001

RCRA NonGen / NLR
FINDS | **1017773850**
NYP004516431

Click here for full text details

RCRA NonGen / NLR
EPA Id NYP004516431

FINDS
Registry ID: 110063794229

CU2144
NW
1/8-1/4
0.175 mi.
926 ft.

Relative:
Lower

CON EDISON
9TH AVE & 28TH ST
NEW YORK, NY 10001

NY MANIFEST | **S117059596**
N/A

Click here for full text details

NY MANIFEST
EPA ID NYP004517728

CU2145
NW
1/8-1/4
0.175 mi.
926 ft.

Relative:
Lower

CON EDISON
W 28TH ST & 9TH AVE
NEW YORK, NY 10001

NY MANIFEST | **S117059471**
N/A

Click here for full text details

NY MANIFEST
EPA ID NYP004516431

CU2146
NNW
1/8-1/4
0.175 mi.
926 ft.

Relative:
Lower

MANHATTAN GENERAL MAIL FACILITY
WEST 29TH & 9TH AVE
NEW YORK, NY 10001

SEMS-ARCHIVE | **1003864514**
NY6180000352

Click here for full text details

SEMS-ARCHIVE
Site ID 0203777
EPA Id NY6180000352

CU2147
NNW
1/8-1/4
0.175 mi.
926 ft.

Relative:
Lower

CON EDISON OTHER - SPECIFY: CATCH~BASIN
W 29TH ST & 9TH AVE
NEW YORK, NY 10001

RCRA NonGen / NLR
FINDS
ECHO
NY MANIFEST | **1016968614**
NYP004422382

Click here for full text details

RCRA NonGen / NLR
EPA Id NYP004422382

FINDS
Registry ID: 110064109325

ECHO
Registry ID 110064109325

NY MANIFEST
EPA ID NYP004422382

CQ2148
WSW
1/8-1/4
0.175 mi.
926 ft.

Relative:
Lower

APARTMENT
214 WEST 20TH STREET
NEW YORK, NY

NY LTANKS **S107789299**
N/A

Click here for full text details

NY LTANKS
Spill Number/Closed Date 0601208 / 2006-07-20
Site ID 363391
Spill Date 2006-05-02

DB2149
North
1/8-1/4
0.176 mi.
927 ft.

Relative:
Higher

CVS
5 PENN PLAZA
MANHATTAN, NY 10001

RCRA-VSQG **1018159130**
FINDS **NYR000222356**
ECHO
E MANIFEST

Click here for full text details

RCRA-VSQG
EPA Id NYR000222356

FINDS
Registry ID: 110066950543

ECHO
Registry ID 110066950543

CU2150
NNW
1/8-1/4
0.176 mi.
927 ft.

Relative:
Lower

CON EDISON SERVICE BOX: 39754
334 W 29TH ST & 9TH AVE
NEW YORK, NY 10001

RCRA NonGen / NLR **1017773845**
FINDS **NYP004516381**

Click here for full text details

RCRA NonGen / NLR
EPA Id NYP004516381

FINDS
Registry ID: 110063794176

CU2151
NNW
1/8-1/4
0.176 mi.
927 ft.

Relative:
Lower

CON EDISON SERVICE BOX: 5457
354 W 29TH ST & 9TH AVE
NEW YORK, NY 10001

RCRA NonGen / NLR **1017773842**
FINDS **NYP004516357**

Click here for full text details

RCRA NonGen / NLR
EPA Id NYP004516357

FINDS
Registry ID: 110063794149

CU2152
NNW
1/8-1/4
0.176 mi.
927 ft.

Relative:
Lower

CON EDISON SERVICE BOX: 5456
362 W 29TH ST & 9TH AVE
NEW YORK, NY 10001

RCRA NonGen / NLR
FINDS

1017773844
NYP004516373

Click here for full text details

RCRA NonGen / NLR
EPA Id NYP004516373

FINDS
Registry ID: 110063794167

CU2153
NNW
1/8-1/4
0.176 mi.
927 ft.

Relative:
Lower

CON EDISON SERVICE BOX: 5455
370 W 29TH ST & 9TH AVE
NEW YORK, NY 10001

RCRA NonGen / NLR
FINDS

1017773849
NYP004516423

Click here for full text details

RCRA NonGen / NLR
EPA Id NYP004516423

FINDS
Registry ID: 110063794210

CP2154
NE
1/8-1/4
0.176 mi.
927 ft.

Relative:
Higher

CON EDISON
43 W 34TH ST
NEW YORK, NY 10001

NY MANIFEST

S119075753
N/A

Click here for full text details

NY MANIFEST
EPA ID NYP004791653

CP2155
NE
1/8-1/4
0.176 mi.
927 ft.

Relative:
Higher

CON EDISON
43 W 34TH ST
NEW YORK, NY 10001

NJ MANIFEST

S120672563
N/A

Click here for full text details

NJ MANIFEST
EPA Id NYP004791653

CP2156
NE
1/8-1/4
0.176 mi.
927 ft.

Relative: Higher

CON EDISON
43 W 34TH ST
NEW YORK, NY 10001

RCRA NonGen / NLR
FINDS
ECHO

1019903930
NYP004791653

Click here for full text details

RCRA NonGen / NLR
EPA Id NYP004791653

FINDS
Registry ID: 110069682267

ECHO
Registry ID 110069682267

CN2157
ESE
1/8-1/4
0.176 mi.
927 ft.

Relative: Higher

APT BUILDING
212 5 AVE
NEW YORK, NY

NY LTANKS

S117535317
N/A

Click here for full text details

NY LTANKS
Spill Number/Closed Date 1410595 / 2015-01-30
Site ID 504289
Spill Date 2015-01-30

CN2158
ESE
1/8-1/4
0.176 mi.
927 ft.

Relative: Higher

FM RING ASSOCIATES, INC.
212 FIFTH AVENUE
NEW YORK, NY 10010

NY AST

U004077706
N/A

Click here for full text details

NY AST
Facility Id 2-277983

CX2159
WNW
1/8-1/4
0.176 mi.
928 ft.

Relative: Lower

CON EDISON SERVICE BOX: 4231
220-218 W 23RD ST & 8TH AVE
NEW YORK, NY 10011

RCRA NonGen / NLR
FINDS

1017772915
NYP004506929

Click here for full text details

RCRA NonGen / NLR
EPA Id NYP004506929

FINDS
Registry ID: 110063802782

CX2160
WNW
1/8-1/4
0.176 mi.
928 ft.

Relative:
Lower

CON EDISON SERVICE BOX: 4242
206 W 23RD ST & 8TH AVE
NEW YORK, NY 10011

RCRA NonGen / NLR **1017772916**
FINDS **NYP004506937**

Click here for full text details

RCRA NonGen / NLR
EPA Id NYP004506937

FINDS
Registry ID: 110063802791

CX2161
WNW
1/8-1/4
0.176 mi.
928 ft.

Relative:
Lower

CON EDISON SERVICE BOX: 4233
209-207 W 23RD ST & 8TH AVE
NEW YORK, NY 10011

RCRA NonGen / NLR **1017773228**
FINDS **NYP004510087**

Click here for full text details

RCRA NonGen / NLR
EPA Id NYP004510087

FINDS
Registry ID: 110063769863

CX2162
WNW
1/8-1/4
0.176 mi.
931 ft.

Relative:
Lower

CON EDISON
W 23RD ST & 8TH AVE
NEW YORK, NY 10011

NJ MANIFEST **S120672724**
N/A

Click here for full text details

NJ MANIFEST
EPA Id NYP004793493

CX2163
WNW
1/8-1/4
0.176 mi.
931 ft.

Relative:
Lower

NYCT - MH 1027
23RD ST & 8TH AVE
NEW YORK, NY 10011

RCRA-LQG **1025504442**
E MANIFEST **NYP000975258**

Click here for full text details

RCRA-LQG
EPA Id NYP000975258

CX2164
WNW
1/8-1/4
0.176 mi.
931 ft.

Relative:
Lower

MTA NYCT - 23RD STREET STATION - A C E LINES
23RD ST & 8TH AVE
NEW YORK, NY 10011

NJ MANIFEST | **S120678879**
N/A

Click here for full text details

NJ MANIFEST
EPA Id NYR000168245

CX2165
WNW
1/8-1/4
0.176 mi.
931 ft.

Relative:
Lower

NYCT - MH 1027
23RD ST & 8TH AVE
NEW YORK, NY 10011

NY MANIFEST | **S130581097**
N/A

Click here for full text details

NY MANIFEST
EPA ID NYP000975258

CX2166
WNW
1/8-1/4
0.176 mi.
931 ft.

Relative:
Lower

CON EDISON MANHOLE: 32124
8TH AVE & 23RD ST
NEW YORK, NY 10011

RCRA NonGen / NLR | **1017773362**
NYP004511424

Click here for full text details

RCRA NonGen / NLR
EPA Id NYP004511424

CX2167
WNW
1/8-1/4
0.176 mi.
931 ft.

Relative:
Lower

CON EDISON
W 23RD ST & 8TH AVE
NEW YORK, NY 10011

RCRA NonGen / NLR | **1019904080**
NYP004793493

Click here for full text details

RCRA NonGen / NLR
EPA Id NYP004793493

CX2168
WNW
1/8-1/4
0.176 mi.
931 ft.

Relative:
Lower

CON EDISON
8TH AVE & 23RD ST
NEW YORK, NY 10011

NY MANIFEST | **S117736420**
N/A

Click here for full text details

NY MANIFEST
EPA ID NYP004511424

CX2169
WNW
1/8-1/4
0.176 mi.
931 ft.

Relative:
Lower

CON EDISON
W 23RD ST & 8TH AVE
NEW YORK, NY 10011

NY MANIFEST **S118256850**
N/A

Click here for full text details

NY MANIFEST
EPA ID NYP004793493

CX2170
WNW
1/8-1/4
0.176 mi.
931 ft.

Relative:
Lower

MTA NYCT - 23RD STREET STATION - A C E LINES
23RD ST & 8TH AVE
NEW YORK, NY 10011

RCRA-SQG **1012186960**
NYR000168245

Click here for full text details

RCRA-SQG
EPA Id NYR000168245

CX2171
WNW
1/8-1/4
0.176 mi.
931 ft.

Relative:
Lower

MTA NYCT - 23RD STREET STATION - A C E LINES
23RD ST & 8TH AVE
NEW YORK, NY 10011

NY MANIFEST **S118464290**
N/A

Click here for full text details

NY MANIFEST
EPA ID NYR000168245

CM2172
SE
1/8-1/4
0.177 mi.
932 ft.

Relative:
Higher

CON EDISON SERVICE BOX: 4277
9 W 23RD ST
NEW YORK, NY 10010

RCRA NonGen / NLR **1016963807**
NY MANIFEST **NYP004367793**

Click here for full text details

RCRA NonGen / NLR
EPA Id NYP004367793

NY MANIFEST
EPA ID NYP004367793

CY2173
North
1/8-1/4
0.177 mi.
932 ft.

Relative:
Higher

CON EDISON
323 W 33 ST
NEW YORK, NY 10001

NY MANIFEST **S117318281**
N/A

Click here for full text details

NY MANIFEST
EPA ID NYP004657961

CD2174
ENE
1/8-1/4
0.177 mi.
932 ft.

Relative:
Higher

4 WEST 31ST STUDIOS INC.
4 WEST 31ST STREET
NEW YORK, NY 10001

Click here for full text details

NY AST
Facility Id 2-606019

NY AST
A100178248
N/A

DC2175
NNW
1/8-1/4
0.177 mi.
933 ft.

Relative:
Lower

GREAT BEAR
9TH AVE & 30TH ST
NEW YORK, NY 10001

Click here for full text details

RCRA NonGen / NLR
EPA Id NYD981874878

NY MANIFEST
EPA ID NYD981874878

RCRA NonGen / NLR
NY MANIFEST
1000158436
NYD981874878

DC2176
NNW
1/8-1/4
0.177 mi.
933 ft.

Relative:
Lower

CON EDISON
9TH AVE & 30TH ST
NEW YORK, NY 10001

Click here for full text details

NJ MANIFEST
EPA Id NYP004795365

NJ MANIFEST
S120672890
N/A

DC2177
NNW
1/8-1/4
0.177 mi.
933 ft.

Relative:
Lower

CON EDISON
9TH AVE & 30TH ST
NEW YORK, NY 10001

Click here for full text details

NY MANIFEST
EPA ID NYP004795365

NY MANIFEST
S119075923
N/A

DC2178
NNW
1/8-1/4
0.177 mi.
933 ft.

Relative:
Lower

CON EDISON
9TH AVE & 30TH ST
NEW YORK, NY 10001

Click here for full text details

RCRA NonGen / NLR
EPA Id NYP004795365

RCRA NonGen / NLR
1019904230
NYP004795365

DD2179
West
1/8-1/4
0.177 mi.
934 ft.

Relative:
Lower

261 WEST 21ST ST
261 WEST 21ST STREET
NEW YORK, NY 10011

Click here for full text details

NY UST **U004274783**
N/A

DD2180
West
1/8-1/4
0.177 mi.
934 ft.

Relative:
Lower

261 WEST 21ST ST
261 WEST 21ST STREET
NEW YORK, NY 10011

Click here for full text details

UST FINDER **1028572182**
N/A

DD2181
West
1/8-1/4
0.177 mi.
934 ft.

Relative:
Lower

261 WEST 21ST STREET
261 WEST 21ST STREET
NEW YORK, NY 10011

Click here for full text details

NY AST
Facility Id 2-508942

NY AST **U003387093**
N/A

CQ2182
WSW
1/8-1/4
0.177 mi.
935 ft.

Relative:
Lower

STYLEART ENGRAVING CO INC
216 W 20TH ST
NEW YORK, NY 10011

Click here for full text details

RCRA NonGen / NLR
EPA Id NYD986998094

FINDS
Registry ID: 110004488359

ECHO
Registry ID 110004488359

NY MANIFEST
EPA ID NYD986998094

RCRA NonGen / NLR **1000693702**
FINDS **NYD986998094**
ECHO
NY MANIFEST

DE2183
NW
1/8-1/4
0.177 mi.
936 ft.

Relative:
Lower

CON EDISON
F/O 352 W 26 ST
NEW YORK, NY 10001

Click here for full text details

NY MANIFEST
EPA ID NYP004605820

Database(s): NY MANIFEST
EDR ID Number: S117313677
EPA ID Number: N/A

CO2184
North
1/8-1/4
0.178 mi.
938 ft.

Relative:
Higher

CON EDISON SERVICE BOX: 6353
216 W 34TH ST E OF 8TH AVE FRONT
NEW YORK, NY 10001

Click here for full text details

NJ MANIFEST
EPA Id NYP004264289

Database(s): NJ MANIFEST
EDR ID Number: S117985893
EPA ID Number: N/A

CO2185
North
1/8-1/4
0.178 mi.
938 ft.

Relative:
Higher

CON EDISON SERVICE BOX: 6353
216 W 34TH ST E OF 8TH AVE FRONT OF
NEW YORK, NY 10001

Click here for full text details

RCRA NonGen / NLR
EPA Id NYP004264289

NY MANIFEST
EPA ID NYP004264289

Database(s): RCRA NonGen / NLR, NY MANIFEST
EDR ID Number: 1016143647
EPA ID Number: NYP004264289

CK2186
NNW
1/8-1/4
0.178 mi.
938 ft.

Relative:
Higher

NYC DEP
DYER AND 9 AVE
NEW YORK, NY 10001

Click here for full text details

NY MANIFEST
EPA ID NYP003661725

Database(s): NY MANIFEST
EDR ID Number: 1009235696
EPA ID Number: N/A

DF2187
SSE
1/8-1/4
0.178 mi.
938 ft.

Relative:
Higher

7 WEST 21 LLC
7 WEST 21ST STREET
NEW YORK, NY 10010

Click here for full text details

RCRA-LQG
EPA Id NYR000212811

Database(s): RCRA-LQG
EDR ID Number: 1016974821
EPA ID Number: NYR000212811

DF2188
SSE
1/8-1/4
0.178 mi.
938 ft.

Relative:
Higher

7 WEST 21 LLC
7 W 21ST ST
NEW YORK, NY 10010

Click here for full text details

NJ MANIFEST
EPA Id NYR000212811

NJ MANIFEST **S120679018**
N/A

DF2189
SSE
1/8-1/4
0.178 mi.
938 ft.

Relative:
Higher

7 WEST 21 STREET
7 WEST 21 STREET
NEW YORK, NY 10010

Click here for full text details

UST FINDER **1028597158**
N/A

DF2190
SSE
1/8-1/4
0.178 mi.
938 ft.

Relative:
Higher

CON EDISON - VAULT SUBMERSIBLE VS16606
7 W 21 ST
NEW YORK, NY 10010

Click here for full text details

NY MANIFEST
EPA ID NYP004889816

NY MANIFEST **S120957876**
N/A

DF2191
SSE
1/8-1/4
0.178 mi.
938 ft.

Relative:
Higher

7 WEST 21 STREET
7 WEST 21 STREET
NEW YORK, NY 10010

Click here for full text details

NY UST **U004257536**
N/A

DF2192
SSE
1/8-1/4
0.178 mi.
938 ft.

Relative:
Higher

CON EDISON MANHOLE: 3852
7 W 21ST ST FRONT OF
NEW YORK, NY 10001

Click here for full text details

RCRA NonGen / NLR
EPA Id NYP004367041

NY MANIFEST
EPA ID NYR000212811
EPA ID NYP004367041

RCRA NonGen / NLR **1016963721**
NY MANIFEST **NYP004367041**

DF2193
SSE
1/8-1/4
0.178 mi.
938 ft.

Relative:
Higher

7 WEST 21ST STREET
7 WEST 21ST STREET
NEW YORK CITY, NY

NY VCP **S118943390**
N/A

Click here for full text details

DF2194
SSE
1/8-1/4
0.178 mi.
938 ft.

Relative:
Higher

7 WEST 21ST STREET
7 WEST 21ST STREET
MANHATTAN, NY

NY Spills **S117363923**
NY NYC OER **N/A**

Click here for full text details

NY Spills
Spill Number/Closed Date 1407807 / 2014-11-18
Site ID 501338
Spill Date 2014-10-29

CV2195
East
1/8-1/4
0.178 mi.
938 ft.

Relative:
Higher

SHAMIANA INTERNATIONAL
264 FIFTH AVENUE
NEW YORK, NY 10001

NY AST **U004048274**
N/A

Click here for full text details

NY AST
Facility Id 2-315915

CS2196
SSE
1/8-1/4
0.178 mi.
939 ft.

Relative:
Higher

CON EDISON MANHOLE: 56038
21 W 20TH ST
NEW YORK, NY 10010

RCRA NonGen / NLR **1016964002**
NY MANIFEST **NYP004369591**

Click here for full text details

RCRA NonGen / NLR
EPA Id NYP004369591

NY MANIFEST
EPA ID NYP004369591

CS2197
SSE
1/8-1/4
0.178 mi.
939 ft.

Relative:
Higher

21-25 WEST 20TH STREET
21-25 WEST 20TH STREET
MANHATTAN, NY

NY NYC OER **S129932162**
N/A

Click here for full text details

CH2198
ENE
1/8-1/4
0.178 mi.
939 ft.

Relative:
Higher

10 WEST THIRTY THIRD ASSOCIATES
10 WEST 33RD STREET
NEW YORK, NY 10001

Click here for full text details

NY AST
Facility Id 2-606008

NY AST **A100178237**
N/A

CW2199
WNW
1/8-1/4
0.178 mi.
940 ft.

Relative:
Lower

MOUNT SINAI-BETH ISRAEL
275 8TH AVE
NEW YORK, NY 10011

Click here for full text details

E MANIFEST **1027976348**
N/A

CZ2200
South
1/8-1/4
0.179 mi.
943 ft.

Relative:
Higher

CON EDISON VAULT: 5185
40 W 20TH ST
NEW YORK, NY 10011

Click here for full text details

RCRA NonGen / NLR
EPA Id NYP004398582

NY MANIFEST
EPA ID NYP004398582

RCRA NonGen / NLR **1016967024**
NY MANIFEST **NYP004398582**

CZ2201
South
1/8-1/4
0.179 mi.
943 ft.

Relative:
Higher

40 WEST 20TH STREET
40 WEST 20TH STREET
NEW YORK, NY 10011

Click here for full text details

NY AST
Facility Id 2-329339

NY AST **U004077751**
N/A

CH2202
ENE
1/8-1/4
0.180 mi.
948 ft.

Relative:
Higher

CON EDISON
5 W 32ND ST FRONT OF
NEW YORK, NY 10016

Click here for full text details

RCRA NonGen / NLR
EPA Id NYP004198594

RCRA NonGen / NLR **1014397530**
NYP004198594

CH2203
ENE
1/8-1/4
0.180 mi.
948 ft.

Relative:
Higher

CONSOLIDATED EDISON
5 W 32ND ST FRONT OF
NEW YORK, NY 10016

NY MANIFEST **S117564367**
N/A

Click here for full text details

NY MANIFEST
EPA ID NYP004198594

DC2204
NNW
1/8-1/4
0.180 mi.
949 ft.

Relative:
Lower

CON EDISON - VAULT 1952
331 9TH AVE
NEW YORK, NY 10001

RCRA-LQG **1024891593**
NYP005125240

Click here for full text details

RCRA-LQG
EPA Id NYP005125240

DC2205
NNW
1/8-1/4
0.180 mi.
949 ft.

Relative:
Lower

CON EDISON - VAULT 1952
331 9TH AVE
NEW YORK, NY 10001

NY MANIFEST **S121968523**
N/A

Click here for full text details

NY MANIFEST
EPA ID NYP005125240

CO2206
North
1/8-1/4
0.180 mi.
951 ft.

Relative:
Higher

CON EDISON SERVICE BOX: 6352
222 W 34TH ST E OF 8TH AVE FRONT OF
NEW YORK, NY 10001

RCRA NonGen / NLR **1016143648**
NY MANIFEST **NYP004264297**

Click here for full text details

RCRA NonGen / NLR
EPA Id NYP004264297

NY MANIFEST
EPA ID NYP004264297

CO2207
North
1/8-1/4
0.180 mi.
951 ft.

Relative:
Higher

CON EDISON SERVICE BOX: 6352
222 W 34TH ST E OF 8TH AVE FRONT
NEW YORK, NY 10001

NJ MANIFEST **S117985894**
N/A

Click here for full text details

NJ MANIFEST
EPA Id NYP004264297

DC2208
NNW
1/8-1/4
0.180 mi.
952 ft.

Relative:
Lower

US POSTAL SERVICE - MORGAN P&DC
341 9TH AVE
NEW YORK, NY 10199

RCRA NonGen / NLR
NY MANIFEST

1004757104
NYD986892990

Click here for full text details

RCRA NonGen / NLR
EPA Id NYD986892990

NY MANIFEST
EPA ID NYD986892990

DC2209
NNW
1/8-1/4
0.180 mi.
952 ft.

Relative:
Lower

USPS MORGAN GMF
341 9 AVENUE
MANHATTAN, NY 10199

NY CBS
NY AST
NY CBS AST

S102640488
N/A

Click here for full text details

NY CBS
Facility Status Unregulated/Closed
CBS Number 2-000273

NY AST
Facility Id 2-000273

NY CBS AST
Facility Status IN SERVICE
Facility Status 2
CBS Number 2-000273

DC2210
NNW
1/8-1/4
0.180 mi.
952 ft.

Relative:
Lower

MOYNIHAN PHASE III
CONTRACT# 210160
NEW YORK, NY 10001

RCRA-LQG
FINDS
E MANIFEST

1016144357
NYR000199372

Click here for full text details

RCRA-LQG
EPA Id NYR000199372

FINDS
Registry ID: 110064300616

DC2211
NNW
1/8-1/4
0.180 mi.
952 ft.

Relative:
Lower

USPS - MORGAN P&DC
341 9TH AVE
NEW YORK, NY 10199

Click here for full text details

RCRA-VSQG
EPA Id NY6180000147

FINDS
Registry ID: 110017261201
Registry ID: 110001576508

ECHO
Registry ID 110001576508

NY MANIFEST
EPA ID NY6180000147
EPA ID NYD000936385

NJ MANIFEST
EPA Id NY6180000147

Database(s): RCRA-VSQG, FINDS, ECHO, NY MANIFEST, NJ MANIFEST, E MANIFEST

EDR ID Number: 1000792064
EPA ID Number: NY6180000147

DC2212
NNW
1/8-1/4
0.180 mi.
952 ft.

Relative:
Lower

TISHMAN SPEYER PROPERTIES
MORGAN NORTH POST OFFICE: 341 9TH AVENUE
NEW YORK, NY 11201

Click here for full text details

RCRA-SQG
EPA Id NYR000258624

Database(s): RCRA-SQG, E MANIFEST

EDR ID Number: 1027473880
EPA ID Number: NYR000258624

DC2213
NNW
1/8-1/4
0.180 mi.
952 ft.

Relative:
Lower

CONSOLIDATED EDISON
341 9 AVE
NEW YORK CITY, NY 10001

Click here for full text details

NY MANIFEST
EPA ID NYP004043311

Database(s): NY MANIFEST

EDR ID Number: 1007207337
EPA ID Number: N/A

DC2214
NNW
1/8-1/4
0.180 mi.
952 ft.

Relative:
Lower

CON EDISON V9061
341 9TH AVE
NEW YORK, NY 10001

RCRA NonGen / NLR **1027222039**
NYP004043311

Click here for full text details

RCRA NonGen / NLR
EPA Id NYP004043311

CH2215
ENE
1/8-1/4
0.180 mi.
953 ft.

Relative:
Higher

CON EDISON
F/O 21 W 33RD ST
NEW YORK, NY

NY MANIFEST **S117319505**
N/A

Click here for full text details

NY MANIFEST
EPA ID NYP004673620

DG2216
ESE
1/8-1/4
0.180 mi.
953 ft.

Relative:
Higher

HASBRO INC
1107 BROADWAY - 11TH FLOOR
NEW YORK, NY 10010

RCRA NonGen / NLR **1007112696**
NYR000120121

Click here for full text details

RCRA NonGen / NLR
EPA Id NYR000120121

DG2217
ESE
1/8-1/4
0.180 mi.
953 ft.

Relative:
Higher

PETSMART #3077
1107 BROADWAY, SUITE 101
NEW YORK, NY 10010

E MANIFEST **1027853244**
N/A

Click here for full text details

DG2218
ESE
1/8-1/4
0.180 mi.
953 ft.

Relative:
Higher

THE TOY CENTER NORTH
1107 BROADWAY
NEW YORK, NY 10010

NY AST **U003385718**
N/A

Click here for full text details

NY AST
Facility Id 2-155349

CS2219
SSE
1/8-1/4
0.180 mi.
953 ft.

Relative:
Higher

CON EDISON SERVICE BOX: 3864
14-2 W 21ST ST & 6TH AVE S OF
NEW YORK, NY 10010

Click here for full text details

NJ MANIFEST
EPA Id NYP004511523

NJ MANIFEST **S120666188**
N/A

CS2220
SSE
1/8-1/4
0.180 mi.
953 ft.

Relative:
Higher

CON EDISON
14-2 W 21ST ST & 6TH AVE S OF
NEW YORK, NY 10010

Click here for full text details

NY MANIFEST
EPA ID NYP004511523

NY MANIFEST **S117059011**
N/A

CO2221
North
1/8-1/4
0.181 mi.
958 ft.

Relative:
Higher

CON EDISION - V6720
250 W34TH ST. 250 W34TH ST.
NEW YORK, NY 10003

Click here for full text details

RCRA NonGen / NLR
EPA Id NYP004079182

NY MANIFEST
EPA ID NYP004079182

RCRA NonGen / NLR **1007207952**
NY MANIFEST **NYP004079182**

CD2222
ENE
1/8-1/4
0.181 mi.
958 ft.

Relative:
Higher

286 FIFTH AVENUE
286 FIFTH AVENUE
NEW YORK, NY 10001

Click here for full text details

NY AST
Facility Id 2-253375

NY AST **U003388546**
N/A

CD2223
ENE
1/8-1/4
0.181 mi.
958 ft.

Relative:
Higher

284 5TH AVE
284 FIFTH AVENUE
NEW YORK, NY 10001

Click here for full text details

NY AST
Facility Id 2-145823

NY AST **U004076630**
N/A

CT2224
ENE
1/8-1/4
0.182 mi.
959 ft.

Relative:
Higher

CON EDISON
314 5 AV
NEW YORK, NY 10016

NY MANIFEST **S117314034**
N/A

Click here for full text details

NY MANIFEST
EPA ID NYP004610630

CR2225
NNE
1/8-1/4
0.182 mi.
959 ft.

Relative:
Higher

CON EDISON - MANHOLE M44588
441 7TH AVE
NEW YORK, NY 10001

NY MANIFEST **S121967589**
N/A

Click here for full text details

NY MANIFEST
EPA ID NYP005025770

CR2226
NNE
1/8-1/4
0.182 mi.
959 ft.

Relative:
Higher

CON EDISON - MANHOLE M44588
441 7TH AVE
NEW YORK, NY 10001

RCRA-LQG **1024890682**
NYP005025770

Click here for full text details

RCRA-LQG
EPA Id NYP005025770

CP2227
NE
1/8-1/4
0.182 mi.
961 ft.

Relative:
Higher

UNIQLO
31 W 34TH ST
NEW YORK, NY 10001

RCRA NonGen / NLR **1015747242**
NY MANIFEST **NYR000197137**

Click here for full text details

RCRA NonGen / NLR
EPA Id NYR000197137

NY MANIFEST
EPA ID NYR000197137

CP2228
NE
1/8-1/4
0.182 mi.
961 ft.

Relative:
Higher

CON EDISON SERVICE BOX: 6373
31 W 34TH ST E OF 6TH AVE FRONT OF
NEW YORK, NY 10001

RCRA NonGen / NLR **1016143597**
NY MANIFEST **NYP004263786**

Click here for full text details

RCRA NonGen / NLR
EPA Id NYP004263786

NY MANIFEST

CON EDISON SERVICE BOX: 6373 (Continued) **1016143597**

EPA ID NYP004263786

CP2229
NE
1/8-1/4
0.182 mi.
961 ft.

Relative:
Higher

UNIQLO **NJ MANIFEST** **S117987465**
31 W 34TH ST **N/A**
NEW YORK, NY 10001

Click here for full text details

NJ MANIFEST
EPA Id NYR000197137

CP2230
NE
1/8-1/4
0.182 mi.
961 ft.

Relative:
Higher

CON EDISON SERVICE BOX: 6373 **NJ MANIFEST** **S117985845**
31 W 34TH ST E OF 6TH AVE FRONT **N/A**
NEW YORK, NY 10001

Click here for full text details

NJ MANIFEST
EPA Id NYP004263786

DF2231
SSE
1/8-1/4
0.182 mi.
961 ft.

Relative:
Higher

4 W 22ND ST **NY AST** **U004076789**
4 W 22ND ST **N/A**
NEW YORK, NY 10010

Click here for full text details

NY AST
Facility Id 2-208256

CE2232
SW
1/8-1/4
0.182 mi.
962 ft.

Relative:
Lower

CON EDISON **NY MANIFEST** **S117058354**
OP 156 7 AVE **N/A**
NEW YORK, NY 10011

Click here for full text details

NY MANIFEST
EPA ID NYP004504411

CE2233
SW
1/8-1/4
0.182 mi.
962 ft.

Relative:
Lower

CON EDISON **NY MANIFEST** **S117058352**
156 7 AVE **N/A**
NEW YORK, NY 10011

Click here for full text details

NY MANIFEST
EPA ID NYP004504395

DH2234
NE
1/8-1/4
0.183 mi.
964 ft.

Relative:
Higher

CON EDISON VAULT: 1462
20 W 34TH ST V 1462
NEW YORK, NY 10001

Click here for full text details

RCRA NonGen / NLR
EPA Id NYP004410254

NY MANIFEST
EPA ID NYP004410254

RCRA NonGen / NLR
NY MANIFEST

1016967410
NYP004410254

DH2235
NE
1/8-1/4
0.183 mi.
964 ft.

Relative:
Higher

CON EDISON VAULT: 1339
20 W 34TH ST V 1339
NEW YORK, NY 10001

Click here for full text details

RCRA NonGen / NLR
EPA Id NYP004410247

NY MANIFEST
EPA ID NYP004410247

RCRA NonGen / NLR
NY MANIFEST

1016967409
NYP004410247

DH2236
NE
1/8-1/4
0.183 mi.
964 ft.

Relative:
Higher

CON EDISON VAULT: 155
20 W 34TH ST V 155
NEW YORK, NY 10001

Click here for full text details

RCRA NonGen / NLR
EPA Id NYP004410239

NY MANIFEST
EPA ID NYP004410239

RCRA NonGen / NLR
NY MANIFEST

1016967408
NYP004410239

DH2237
NE
1/8-1/4
0.183 mi.
964 ft.

Relative:
Higher

CON EDISON - VAULT 3541
20 W 34 ST
NEW YORK, NY 10001

Click here for full text details

NY MANIFEST
EPA ID NYP005005715

NY MANIFEST

S120959236
N/A

DH2238
NE
1/8-1/4
0.183 mi.
964 ft.

Relative:
Higher

CON EDISON VAULT: 3541
20 W 34TH ST V 3541
NEW YORK, NY 10001

RCRA NonGen / NLR
NY MANIFEST

1016967411
NYP004410262

Click here for full text details

RCRA NonGen / NLR
EPA Id NYP004410262

NY MANIFEST
EPA ID NYP004410262

CQ2239
WSW
1/8-1/4
0.183 mi.
964 ft.

Relative:
Lower

CON EDISON
222 W 20TH ST
NEW YORK, NY 10001

RCRA NonGen / NLR
NY MANIFEST
NJ MANIFEST

1014398079
NYP004204293

Click here for full text details

RCRA NonGen / NLR
EPA Id NYP004204293

NY MANIFEST
EPA ID NYP004204293

NJ MANIFEST
EPA Id NYP004204293

CQ2240
WSW
1/8-1/4
0.183 mi.
964 ft.

Relative:
Lower

222 W 20TH STREET
222 WEST 20TH STREET
NEW YORK, NY 10011

NY AST

A100320163
N/A

Click here for full text details

NY AST
Facility Id 2-187615

CR2241
NNE
1/8-1/4
0.183 mi.
965 ft.

Relative:
Higher

WALGREEN #14505
450 7TH AVE
NY, NY 10123

PA MANIFEST

S118891872
N/A

Click here for full text details

PA MANIFEST
Generator EPA Id NYP000970772

CR2242
NNE
1/8-1/4
0.183 mi.
965 ft.

Relative:
Higher

WALGREENS 14505
450 7TH AVE
NEW YORK, NY 10123

RCRA NonGen / NLR **1016959752**
NY MANIFEST **NYP000970772**

Click here for full text details

RCRA NonGen / NLR
EPA Id NYP000970772

NY MANIFEST
EPA ID NYP000970772

CV2243
ENE
1/8-1/4
0.183 mi.
968 ft.

Relative:
Higher

CON EDISON SERVICE BOX: 33697
270 5TH AVE
NEW YORK, NY 10001

RCRA NonGen / NLR **1016963400**
NY MANIFEST **NYP004364089**

Click here for full text details

RCRA NonGen / NLR
EPA Id NYP004364089

NY MANIFEST
EPA ID NYP004364089

DB2244
North
1/8-1/4
0.184 mi.
971 ft.

Relative:
Higher

CON EDISON GAS MAIN: GAS~MAIN
470 8TH AVE
NEW YORK, NY 10001

RCRA NonGen / NLR **1016974025**
NY MANIFEST **NYP004478335**

Click here for full text details

RCRA NonGen / NLR
EPA Id NYP004478335

NY MANIFEST
EPA ID NYP004478335

CJ2245
South
1/8-1/4
0.184 mi.
973 ft.

Relative:
Higher

CON EDISON RVS2747
641 6TH AVE
NEW YORK, NY 10011

RCRA NonGen / NLR **1007206935**
NY MANIFEST **NYP004034179**

Click here for full text details

RCRA NonGen / NLR
EPA Id NYP004034179

NY MANIFEST
EPA ID NYP004034179

CJ2246
South
1/8-1/4
0.184 mi.
973 ft.

Relative:
Higher

CON ED - V 5049
641 6TH AVE
NEW YORK, NY 10036

Click here for full text details

RCRA NonGen / NLR
EPA Id NYP000928325

NY MANIFEST
EPA ID NYP000928325

Database(s): RCRA NonGen / NLR, NY MANIFEST
EDR ID Number: 1007205265
EPA ID Number: NYP000928325

CJ2247
South
1/8-1/4
0.184 mi.
973 ft.

Relative:
Higher

STAPLES RETAIL
641 6TH AVE
MANHATTAN VIII, NY 10011

Click here for full text details

Database(s): E MANIFEST
EDR ID Number: 1027870318
EPA ID Number: N/A

CM2248
SE
1/8-1/4
0.184 mi.
973 ft.

Relative:
Higher

DUANE READE #14411
184 5TH AVE., FRNT. 1
NEW YORK, NY 10010

Click here for full text details

Database(s): E MANIFEST
EDR ID Number: 1027820194
EPA ID Number: N/A

CM2249
SE
1/8-1/4
0.184 mi.
973 ft.

Relative:
Higher

CON EDISON SERVICE BOX: 33646
184 5TH AVE
NEW YORK, NY 10010

Click here for full text details

RCRA NonGen / NLR
EPA Id NYP004367751

NY MANIFEST
EPA ID NYP004367751

Database(s): RCRA NonGen / NLR, NY MANIFEST
EDR ID Number: 1016963802
EPA ID Number: NYP004367751

CM2250
SE
1/8-1/4
0.184 mi.
973 ft.

Relative:
Higher

DUANE READE
184 5TH AVE., FRNT. 1
NEW YORK, NY 10010

Click here for full text details

Database(s): E MANIFEST
EDR ID Number: 1027820255
EPA ID Number: N/A

CK2251
NNW
1/8-1/4
0.184 mi.
973 ft.

Relative:
Higher

NATIONAL RAILROAD PASSENGER CORP
400 WEST 31ST STREET 4TH FLOOR
NEW YORK, NY 10001

Click here for full text details

E MANIFEST **1027761147**
N/A

CK2252
NNW
1/8-1/4
0.184 mi.
973 ft.

Relative:
Higher

NATIONAL RAILROAD PASSENGER CORP
400 WEST 31ST STREET 6TH FLOOR
NEW YORK, NY 10001

Click here for full text details

E MANIFEST **1027969854**
N/A

CK2253
NNW
1/8-1/4
0.184 mi.
973 ft.

Relative:
Higher

AMTRAK-NATIONAL RAILROAD
400 W. 31ST ST.
NEW YORK CITY, NY 10001

Click here for full text details

RCRA NonGen / NLR
EPA Id NYR000236869

RCRA NonGen / NLR **1024892093**
E MANIFEST **NYR000236869**

CK2254
NNW
1/8-1/4
0.184 mi.
973 ft.

Relative:
Higher

PENN STATION CENTRAL CONTROL
400 WEST 31ST STREET
NEW YORK, NY 10001

Click here for full text details

NY AST
Facility Id 2-605260

NY AST **A100175540**
N/A

CK2255
NNW
1/8-1/4
0.184 mi.
973 ft.

Relative:
Higher

NATIONAL RAILROAD PASSENGERCORP
400 WEST 31ST STREET 4TH FLOOR
NEW YORK, NY 10004

Click here for full text details

E MANIFEST **1027761152**
N/A

CK2256
NNW
1/8-1/4
0.184 mi.
973 ft.

Relative:
Higher

NATIONAL RAILROAD PASSENGER CORP
400 WEST 31 ST STREET 4 TH FLOOR
NEW YORK, NY 10001

E MANIFEST

1027761146
N/A

Click here for full text details

CS2257
SSE
1/8-1/4
0.184 mi.
974 ft.

Relative:
Higher

19 WEST 20TH STREET OWNER LLC- ARMA KLIMENTA
19-25 W 20TH ST
NEW YORK, NY 10011

NY MANIFEST

S119078301
N/A

Click here for full text details

NY MANIFEST
EPA ID NYR000001834

CS2258
SSE
1/8-1/4
0.184 mi.
974 ft.

Relative:
Higher

19 WEST 20TH STREET REALTY LLC
19 WEST 20TH ST
NY, NY 10011

NY UST

U004222833
N/A

Click here for full text details

CS2259
SSE
1/8-1/4
0.184 mi.
974 ft.

Relative:
Higher

FINE ASSOCIATES
19 W 20 ST
NEW YORK, NY 10011

RCRA NonGen / NLR
FINDS
ECHO
NY MANIFEST

1000195294
NYD981495088

Click here for full text details

RCRA NonGen / NLR
EPA Id NYD981495088

FINDS
Registry ID: 110004407455

ECHO
Registry ID 110004407455

NY MANIFEST
EPA ID NYD981495088

CS2260
SSE
1/8-1/4
0.184 mi.
974 ft.

Relative:
Higher

19 WEST 20TH STREET REALTY LLC
19 WEST 20TH STREET
NEW YORK, NY 10011

RCRA-LQG
FINDS
ECHO
NJ MANIFEST

1000990224
NYR000001834

Click here for full text details

RCRA-LQG
EPA Id NYR000001834

FINDS
Registry ID: 110004511948

ECHO
Registry ID 110004511948

NJ MANIFEST
EPA Id NYR000001834

CS2261
SSE
1/8-1/4
0.184 mi.
974 ft.

Relative:
Higher

19 WEST 20TH STREET REALTY LLC
19 WEST 20TH ST
NY, NY 10011

UST FINDER

1028593184
N/A

Click here for full text details

CS2262
SSE
1/8-1/4
0.184 mi.
974 ft.

Relative:
Higher

19-25 WEST 20TH STREET
19 WEST 20TH STREET
MANHATTAN, NY

NY NYC OER

S129932129
N/A

Click here for full text details

DD2263
West
1/8-1/4
0.184 mi.
974 ft.

Relative:
Lower

224-30 EIGHTH AVE LLC
224 8TH AVENUE
NEW YORK, NY 10011

NY AST

U001835567
N/A

Click here for full text details

NY AST
Facility Id 2-256900

CS2264
South
1/8-1/4
0.184 mi.
974 ft.

Relative:
Higher

RETAIL BUSINESS
36 WEST 20TH STREET
MANHATTAN, NY

NY LTANKS **S106971602**
N/A

Click here for full text details

NY LTANKS
Spill Number/Closed Date 0409245 / 2004-11-19
Site ID 333814
Spill Date 2004-11-18

CS2265
South
1/8-1/4
0.184 mi.
974 ft.

Relative:
Higher

PHYS-CHEM SCIENTIFIC CORP
36 W 20TH ST
NEW YORK, NY 10011

RCRA NonGen / NLR **1000376344**
US AIRS **NYD002026128**
NY MANIFEST

Click here for full text details

RCRA NonGen / NLR
EPA Id NYD002026128

US AIRS
EPA plant ID: 110019226620

NY MANIFEST
EPA ID NYD002026128

CS2266
South
1/8-1/4
0.184 mi.
974 ft.

Relative:
Higher

36 WEST 20TH STREET
36 WEST 20TH STREET
NEW YORK, NY 10011

NY AST **U003392933**
N/A

Click here for full text details

NY AST
Facility Id 2-289264

CV2267
East
1/8-1/4
0.184 mi.
974 ft.

Relative:
Higher

CON EDISON SERVICE BOX: 33689
256 5TH AVE FRONT OF
NEW YORK, NY 10016

RCRA NonGen / NLR **1016966018**
NY MANIFEST **NYP004388757**

Click here for full text details

RCRA NonGen / NLR
EPA Id NYP004388757

NY MANIFEST
EPA ID NYP004388757

CV2268
East
1/8-1/4
0.184 mi.
974 ft.

Relative:
Higher

SIMPON HOSIERY MILLS, INC. #256
256 FIFTH AVENUE
NEW YORK, NY 10001

Click here for full text details

NY AST
Facility Id 2-243256

NY AST **U003386605**
N/A

CV2269
East
1/8-1/4
0.185 mi.
975 ft.

Relative:
Higher

CON EDISON SERVICE BOX: 33688
254 5TH AVE N OF 28TH ST
NEW YORK, NY 10016

Click here for full text details

RCRA NonGen / NLR
EPA Id NYP004362257

NY MANIFEST
EPA ID NYP004362257

RCRA NonGen / NLR **1016963198**
NY MANIFEST **NYP004362257**

CV2270
East
1/8-1/4
0.185 mi.
975 ft.

Relative:
Higher

MARBLE COLLEGIATE CHURCH
1 WEST 29TH STREET
NEW YORK, NY 10001

Click here for full text details

UST FINDER **1028570016**
N/A

CV2271
East
1/8-1/4
0.185 mi.
975 ft.

Relative:
Higher

MARBLE COLLEGIATE CHURCH
1 WEST 29TH STREET
NEW YORK, NY 10001

Click here for full text details

NY UST **U004063483**
N/A

CV2272
East
1/8-1/4
0.185 mi.
975 ft.

Relative:
Higher

CON EDISON SERVICE BOX: 5523
1 W 29TH ST
NEW YORK, NY 10001

Click here for full text details

RCRA NonGen / NLR
EPA Id NYP005173224

RCRA NonGen / NLR **1025504538**
NYP005173224

CT2273
ENE
1/8-1/4
0.185 mi.
975 ft.

Relative:
Higher

310 FIFTH AVENUE
310 FIFTH AVENUE
NEW YORK, NY 10001

NY AST **U003385315**
N/A

Click here for full text details

NY AST
Facility Id 2-112763

CK2274
NNW
1/8-1/4
0.185 mi.
976 ft.

Relative:
Higher

CON EDISON MANHOLE: 5810
31ST ST & 9TH AVE
NEW YORK, NY 10001

RCRA NonGen / NLR **1025504542**
NYP005236387

Click here for full text details

RCRA NonGen / NLR
EPA Id NYP005236387

CK2275
NNW
1/8-1/4
0.185 mi.
976 ft.

Relative:
Higher

AMTRAK-ERIE BLVD YD
31ST ST & 9TH AVE
NEW YORK, NY 10001

NY MANIFEST **S121446559**
N/A

Click here for full text details

NY MANIFEST
EPA ID NYD986945582

DA2276
East
1/8-1/4
0.185 mi.
978 ft.

Relative:
Higher

244 FIFTH AVENUE CORPORATION
244 FIFTH AVENUE
NEW YORK, NY 10001

NY AST **U004076078**
N/A

Click here for full text details

NY AST
Facility Id 2-032425

CS2277
SSE
1/8-1/4
0.185 mi.
978 ft.

Relative:
Higher

UNKNOWN TTF
12 WEST 21ST
NEW YORK, NY

NY LTANKS **S102150270**
NY AST **N/A**
NY Spills

Click here for full text details

NY LTANKS
Spill Number/Closed Date 1010551 / 2011-04-19
Site ID 444162
Spill Date 2011-01-11

NY AST
Facility Id 2-293784

NY Spills

UNKNOWN TTF (Continued) **S102150270**

Spill Number/Closed Date 9502899 / 2003-02-11
Site ID 278782
Spill Date 1995-06-07

DA2278
East
1/8-1/4
0.185 mi.
979 ft.

Relative:
Higher

MAN HINZ IMPORTS CORP **NY AST** **U001835562**
240 5TH AVE **N/A**
NY, NY 10001

Click here for full text details

NY AST
Facility Id 2-297208

CK2279
NNW
1/8-1/4
0.185 mi.
979 ft.

Relative:
Higher

CON EDISON MANHOLE: 39773 **RCRA NonGen / NLR** **1017774682**
195 9TH AVE & 31ST ST N OF **FINDS** **NYP004524963**
NEW YORK, NY 10011

Click here for full text details

RCRA NonGen / NLR
EPA Id NYP004524963

FINDS
Registry ID: 110063785480

CK2280
NNW
1/8-1/4
0.185 mi.
979 ft.

Relative:
Higher

MANHATTAN WEST PLATFORM **NY MANIFEST** **S112818529**
9TH AVE BETWEEN W 33RD & W **N/A**
NEW YORK, NY 10001

Click here for full text details

NY MANIFEST
EPA ID NYR000198143

CK2281
NNW
1/8-1/4
0.185 mi.
979 ft.

Relative:
Higher

CON EDISON SERVICE BOX: 5823 **RCRA NonGen / NLR** **1017774373**
320 W 31ST ST & 9TH AVE E OF **FINDS** **NYP004521829**
NEW YORK, NY 10001

Click here for full text details

RCRA NonGen / NLR
EPA Id NYP004521829

FINDS
Registry ID: 110063773135

DA2282
East
1/8-1/4
0.185 mi.
979 ft.

Relative:
Higher

WHALEDENT INTL
236 5TH AVE
NEW YORK, NY 10001

RCRA NonGen / NLR
FINDS
ECHO
NY MANIFEST

1000279859
NYD000708289

Click here for full text details

RCRA NonGen / NLR
EPA Id NYD000708289

FINDS
Registry ID: 110004331081

ECHO
Registry ID 110004331081

NY MANIFEST
EPA ID NYD000708289

DA2283
East
1/8-1/4
0.185 mi.
979 ft.

Relative:
Higher

WHALEDENT INTERNATIONAL
236 FIFTH AVENUE
NEW YORK, NY 10001

NY MANIFEST

1009225859
N/A

Click here for full text details

NY MANIFEST
EPA ID NYD000768259

CX2284
West
1/8-1/4
0.186 mi.
980 ft.

Relative:
Lower

CON EDISON SERVICE BOX: 32122
257 8TH AVE & 22ND ST N OF
NEW YORK, NY 10011

RCRA NonGen / NLR
FINDS

1017773067
NYP004508453

Click here for full text details

RCRA NonGen / NLR
EPA Id NYP004508453

FINDS
Registry ID: 110063760835

CX2285
West
1/8-1/4
0.186 mi.
980 ft.

Relative:
Lower

CON EDISON - MANHOLE 32120
8TH AVE & 22ND ST INT
NEW YORK, NY 10011

RCRA-LQG

1017773069
NYP004508479

Click here for full text details

RCRA-LQG
EPA Id NYP004508479

CX2286
West
1/8-1/4
0.186 mi.
980 ft.

Relative:
Lower

CON EDISON SERVICE BOX: 32121
253 8TH AVE & 22ND ST N OF
NEW YORK, NY 10011

RCRA NonGen / NLR
FINDS

1017773068
NYP004508461

Click here for full text details

RCRA NonGen / NLR
EPA Id NYP004508461

FINDS
Registry ID: 110063760844

CX2287
West
1/8-1/4
0.186 mi.
980 ft.

Relative:
Lower

CON EDISON
22ND ST & 8TH AVE SW COR
NEW YORK, NY 10011

RCRA NonGen / NLR
FINDS
ECHO

1018279618
NYP004744520

Click here for full text details

RCRA NonGen / NLR
EPA Id NYP004744520

FINDS
Registry ID: 110067693393
Registry ID: 110069388120

ECHO
Registry ID 110069388120
Registry ID 110067693393

CX2288
West
1/8-1/4
0.186 mi.
981 ft.

Relative:
Lower

CON EDISON
22ND ST & 8TH AVE
NEW YORK, NY 10011

RCRA NonGen / NLR

1019325080
NYP004792693

Click here for full text details

RCRA NonGen / NLR
EPA Id NYP004792693

CX2289
West
1/8-1/4
0.186 mi.
981 ft.

Relative:
Lower

CON EDISON
8TH AVE & 22ND ST
NEW YORK, NY 10011

NY MANIFEST

S117058856
N/A

Click here for full text details

NY MANIFEST
EPA ID NYP004509931

CX2290
West
1/8-1/4
0.186 mi.
981 ft.

Relative:
Lower

CON EDISON SERVICE BOX: 32125
8TH AVE & 22ND ST
NEW YORK, NY 10011

RCRA NonGen / NLR **1017773214**
NYP004509931

Click here for full text details

RCRA NonGen / NLR
EPA Id NYP004509931

CX2291
West
1/8-1/4
0.186 mi.
981 ft.

Relative:
Lower

CON EDISON
22ND ST & 8TH AVE
NEW YORK, NY 10011

NJ MANIFEST **S120672656**
N/A

Click here for full text details

NJ MANIFEST
EPA Id NYP004792693

CX2292
West
1/8-1/4
0.186 mi.
981 ft.

Relative:
Lower

CON EDISON
22ND ST & 8TH AVE
NEW YORK, NY 10011

NY MANIFEST **S119075805**
N/A

Click here for full text details

NY MANIFEST
EPA ID NYP004792693

CM2293
SE
1/8-1/4
0.186 mi.
984 ft.

Relative:
Higher

SPILL NUMBER 0008171
178-180 5TH AV
MANHATTAN, NY

NY LTANKS **S104782503**
N/A

Click here for full text details

NY LTANKS
Spill Number/Closed Date 0008171 / 2001-07-25
Site ID 204682
Spill Date 2000-10-12

CK2294
NNW
1/8-1/4
0.187 mi.
985 ft.

Relative:
Higher

MANHATTAN WEST SOUTHEAST TOWER
401 WEST 31ST STREET
NEW YORK, NY 10001

NY UST **U004320831**
N/A

Click here for full text details

CK2295
NNW
1/8-1/4
0.187 mi.
985 ft.

Relative:
Higher

401 WEST 31ST STREET - SE TOWER
401 WEST 31ST STREET
MANHATTAN, NY

Click here for full text details

NY NYC OER **S129932406**
N/A

CP2296
NE
1/8-1/4
0.187 mi.
985 ft.

Relative:
Higher

CON EDISON
27 W 34TH ST
NEW YORK, NY 10001

Click here for full text details

NY MANIFEST
EPA ID NYP004263661

NY MANIFEST **S112210201**
N/A

CP2297
NE
1/8-1/4
0.187 mi.
985 ft.

Relative:
Higher

CON EDISON SERVICE BOX: 6380
27 W 34TH ST
NEW YORK, NY 10001

Click here for full text details

RCRA NonGen / NLR
EPA Id NYP004263638

NY MANIFEST
EPA ID NYP004263638

RCRA NonGen / NLR **1016143583**
NY MANIFEST **NYP004263638**

CP2298
NE
1/8-1/4
0.187 mi.
985 ft.

Relative:
Higher

CON EDISON
27 W 34TH ST
NEW YORK, NY 10003

Click here for full text details

RCRA NonGen / NLR
EPA Id NYP004161576

NY MANIFEST
EPA ID NYP004161576

RCRA NonGen / NLR **1012185353**
NY MANIFEST **NYP004161576**

CP2299
NE
1/8-1/4
0.187 mi.
985 ft.

Relative:
Higher

CON EDISON SERVICE BOX: 6380
27 W 34TH ST
NEW YORK, NY 10001

Click here for full text details

NJ MANIFEST
EPA Id NYP004263638

NJ MANIFEST **S117985836**
N/A

CN2300
ESE
1/8-1/4
0.187 mi.
986 ft.

Relative:
Higher

APT BUILDING
208 5TH AVENUE
NEW YORK, NY 10010

NY AST **NY Spills** | **U003383391** **N/A**

Click here for full text details

NY AST
Facility Id 2-044814

NY Spills
Spill Number/Closed Date 0801441 / 2014-11-06
Site ID 397364
Spill Date 2008-05-06

CN2301
ESE
1/8-1/4
0.187 mi.
986 ft.

Relative:
Higher

210 - 5TH AVENUE
210 - 5TH AVENUE
NEW YORK, NY 10011

NY AST | **U003392149** **N/A**

Click here for full text details

NY AST
Facility Id 2-218073

CN2302
ESE
1/8-1/4
0.187 mi.
986 ft.

Relative:
Higher

CON ED
206 AVENUE A
NEW YORK, NY 10009

NY AST **NY MANIFEST** | **U003395279** **N/A**

Click here for full text details

NY AST
Facility Id 2-481807

NY MANIFEST
EPA ID NYP004861585

CY2303
North
1/8-1/4
0.187 mi.
988 ft.

Relative:
Higher

CON EDISON
315 W 33RD ST & 8TH AVE
NEW YORK, NY 10001

NY MANIFEST | **S117062264** **N/A**

Click here for full text details

NY MANIFEST
EPA ID NYP004546040

CV2304
East
1/8-1/4
0.187 mi.
989 ft.

Relative:
Higher

260 5TH AVE
260 5TH AVE
NEW YORK, NY 10001

Click here for full text details

NY AST
Facility Id 2-212601

NY AST **U003390297**
N/A

DI2305
NNE
1/8-1/4
0.188 mi.
990 ft.

Relative:
Higher

PENNSYLVANIA BLDG CO
225 W 34 ST
NEW YORK, NY 10001

Click here for full text details

NY AST
Facility Id 2-257966

NY AST **U003388148**
N/A

DI2306
NNE
1/8-1/4
0.188 mi.
990 ft.

Relative:
Higher

14 SO. WILLIAMSPORT HOLDINGS LLC
225 WEST 34TH STREET
NEW YORK, NY 10001

Click here for full text details

NY AST
Facility Id 2-610756

NY AST **A100318963**
N/A

DD2307
WSW
1/8-1/4
0.188 mi.
991 ft.

Relative:
Lower

ENS/21 LLC
264/268 WEST 21ST STREET
NEW YORK, NY 10011

Click here for full text details

NY AST
Facility Id 2-604504

NY AST **A100166650**
N/A

DJ2308
SW
1/8-1/4
0.188 mi.
993 ft.

Relative:
Lower

151 W 19TH ST
151 W 19TH ST
NEW YORK, NY 10011

Click here for full text details

NY AST
Facility Id 2-249580

NY AST **U004077442**
N/A

DE2309
NW
1/8-1/4
0.188 mi.
993 ft.

Relative:
Lower

CON ED — **NY MANIFEST** — **S118463972**
367 WEST 26TH ST — **N/A**
NEW YORK, NY 10001

Click here for full text details

NY MANIFEST
EPA ID NYP004859793

CF2310
SSW
1/8-1/4
0.188 mi.
993 ft.

Relative:
Lower

CHELSEA LOFTS CORP. — **NY AST** — **U003386772**
139 WEST 19TH STREET — **N/A**
NEW YORK, NY 10011

Click here for full text details

NY AST
Facility Id 2-247898

DG2311
SE
1/8-1/4
0.188 mi.
994 ft.

Relative:
Higher

200 FIFTH AVENUE LLC — **RCRA-LQG** — **1012186627**
200 FIFTH AVE — **NJ MANIFEST** — **NYR000164897**
NEW YORK, NY 10010 — **E MANIFEST**

Click here for full text details

RCRA-LQG
EPA Id NYR000164897

NJ MANIFEST
EPA Id NYR000164897

DG2312
SE
1/8-1/4
0.188 mi.
994 ft.

Relative:
Higher

200 FIFTH AVENUE — **NY AST** — **U003388088**
200 FIFTH AVENUE — **N/A**
NEW YORK, NY 10010

Click here for full text details

NY AST
Facility Id 2-256102

DG2313
SE
1/8-1/4
0.188 mi.
994 ft.

Relative:
Higher

INTERNATIONAL TOY CENTER — **NY AIRS** — **S121489311**
200 FIFTH AVE — **NY MANIFEST** — **N/A**
NEW YORK, NY 10010

Click here for full text details

NY AIRS
DEC Id 2620600123

NY MANIFEST

INTERNATIONAL TOY CENTER (Continued) **S121489311**

EPA ID NYR000164897

CF2314
SSW
1/8-1/4
0.188 mi.
994 ft.

Relative:
Lower

JERSEY STREET ASSOCIATES, LLC **NY AST** **U003391597**
133 WEST 19TH STREET **N/A**
NEW YORK, NY 10011

Click here for full text details

NY AST
Facility Id 2-401773

DK2315
SSW
1/8-1/4
0.188 mi.
995 ft.

Relative:
Lower

CON EDISON VAULT: 8547 **RCRA NonGen / NLR** **1016967047**
121 W 19TH ST V 8547 **NY MANIFEST** **NYP004398798**
NEW YORK, NY 10011

Click here for full text details

RCRA NonGen / NLR
EPA Id NYP004398798

NY MANIFEST
EPA ID NYP004398798

DK2316
SSW
1/8-1/4
0.188 mi.
995 ft.

Relative:
Lower

NEW YORK PIARO **NY MANIFEST** **1010185483**
121 W 19TH ST **N/A**
NEW YORK, NY 10113

Click here for full text details

NY MANIFEST
EPA ID NYP000953364

DK2317
SSW
1/8-1/4
0.188 mi.
995 ft.

Relative:
Lower

CON EDISON VAULT: 6439 **RCRA NonGen / NLR** **1016967045**
121 W 19TH ST V 6439 **NY MANIFEST** **NYP004398772**
NEW YORK, NY 10011

Click here for full text details

RCRA NonGen / NLR
EPA Id NYP004398772

NY MANIFEST
EPA ID NYP004398772

DK2318
SSW
1/8-1/4
0.188 mi.
995 ft.

Relative:
Lower

CON EDISON VAULT: 6032
121 W 19TH ST V 6032
NEW YORK, NY 10011

RCRA NonGen / NLR **1016967046**
NY MANIFEST **NYP004398780**

Click here for full text details

RCRA NonGen / NLR
EPA Id NYP004398780

NY MANIFEST
EPA ID NYP004398780

DK2319
SSW
1/8-1/4
0.188 mi.
995 ft.

Relative:
Lower

CON EDISON V6439
121 W 19TH ST
NEW YORK, NY 10011

RCRA NonGen / NLR **1007207431**
NY MANIFEST **NYP004045498**

Click here for full text details

RCRA NonGen / NLR
EPA Id NYP004045498

NY MANIFEST
EPA ID NYP004045498

DK2320
SSW
1/8-1/4
0.188 mi.
995 ft.

Relative:
Lower

HARRY GITLIN INC
121 W 19TH ST
NEW YORK, NY 10011

RCRA NonGen / NLR **1000372274**
FINDS **NYD002534956**
ECHO

Click here for full text details

RCRA NonGen / NLR
EPA Id NYD002534956

FINDS
Registry ID: 110009465649

ECHO
Registry ID 110009465649

DK2321
SSW
1/8-1/4
0.189 mi.
997 ft.

Relative:
Lower

19 STREET ASSOCIATES
111-121 WEST 19 STREET
NEW YORK, NY 10011

NY AST **U004076839**
N/A

Click here for full text details

NY AST
Facility Id 2-155659

CS2322
South
1/8-1/4
0.189 mi.
997 ft.

Relative:
Higher

32 WEST 20TH STREET INC
32 WEST 20TH STREET
NEW YORK, NY 10011

NY AST | **U003388227**
N/A

Click here for full text details

NY AST
Facility Id 2-268011

DI2323
North
1/8-1/4
0.189 mi.
998 ft.

Relative:
Higher

A B DICK CO
1 PENN PLZ 24TH FL STE 2420
NEW YORK, NY 10119

RCRA NonGen / NLR
FINDS
ECHO
1004757407
NYD986933190

Click here for full text details

RCRA NonGen / NLR
EPA Id NYD986933190

FINDS
Registry ID: 110004457221

ECHO
Registry ID 110004457221

DI2324
North
1/8-1/4
0.189 mi.
998 ft.

Relative:
Higher

PENN PLAZA LLC
1 PENN PLZ ROOM 1700
NEW YORK, NY 10019

RCRA NonGen / NLR
FINDS
ECHO
1004762409
NYR000096644

Click here for full text details

RCRA NonGen / NLR
EPA Id NYR000096644

FINDS
Registry ID: 110009451609

ECHO
Registry ID 110009451609

DI2325
North
1/8-1/4
0.189 mi.
998 ft.

Relative:
Higher

LINOTYPE HELL CO
1 PENN PLZ STE 4412
NEW YORK, NY 10018

RCRA NonGen / NLR
FINDS
ECHO
NY MANIFEST
1000790718
NYD987022043

Click here for full text details

RCRA NonGen / NLR
EPA Id NYD987022043

FINDS

LINOTYPE HELL CO (Continued) **1000790718**

Registry ID: 110004497900

ECHO
Registry ID 110004497900

NY MANIFEST
EPA ID NYD987022043

DI2326
North
1/8-1/4
0.189 mi.
998 ft.

Relative:
Higher

CENTRAL PARKING
1 PENN PLZ - LOWER LEVEL
NEW YORK, NY 10019

RCRA NonGen / NLR **1004760722**
FINDS **NYR000058354**
ECHO
NY MANIFEST

Click here for full text details

RCRA NonGen / NLR
EPA Id NYR000058354

FINDS
Registry ID: 110004545369

ECHO
Registry ID 110004545369

NY MANIFEST
EPA ID NYR000058354

DI2327
North
1/8-1/4
0.189 mi.
998 ft.

Relative:
Higher

DELTA AIR LINES INC
1 PENN PLZ - 11TH FLOOR
NEW YORK, NY 10119

RCRA NonGen / NLR **1004758785**
FINDS **NYD987023215**
ECHO
NY MANIFEST

Click here for full text details

RCRA NonGen / NLR
EPA Id NYD987023215

FINDS
Registry ID: 110004498589

ECHO
Registry ID 110004498589

NY MANIFEST
EPA ID NYD987023215

DA2328
East
1/8-1/4
0.189 mi.
998 ft.

Relative:
Higher

DINO & SONS REALTY CORP.
220 5TH AVE
NEW YORK, NY 10001

NY AST **U004077789**
N/A

Click here for full text details

NY AST
Facility Id 2-282650

CM2329
SE
1/8-1/4
0.190 mi.
1002 ft.

Relative:
Higher

186 FIFTH AVENUE CONDOMINIUM
186 FIFTH AVENUE
NEW YORK, NY 10010

NY AST **A100193864**
N/A

Click here for full text details

NY AST
Facility Id 2-063886

CM2330
SE
1/8-1/4
0.190 mi.
1003 ft.

Relative:
Higher

THOR 172 FIFTH AVENUE, LLC
172 FIFTH AVENUE
NEW YORK, NY 10010

NY AST **U003393821**
N/A

Click here for full text details

NY AST
Facility Id 2-345792

DJ2331
SSW
1/8-1/4
0.191 mi.
1011 ft.

Relative:
Lower

KALTECH IND
123 W 19 ST
NEW YORK, NY 10011

RCRA NonGen / NLR **1001489349**
NY0000071779

Click here for full text details

RCRA NonGen / NLR
EPA Id NY0000071779

DJ2332
SSW
1/8-1/4
0.191 mi.
1011 ft.

Relative:
Lower

KALTECH INDUSTRIES
123 W 19 ST
NEW YORK, NY 10011

NY Spills **S106002998**
NY MANIFEST **N/A**

Click here for full text details

NY Spills
Spill Number/Closed Date 0200963 / 2004-04-07
Site ID 170934
Spill Date 2002-04-25

NY MANIFEST
EPA ID NY0000071779

DK2333
SSW
1/8-1/4
0.192 mi.
1012 ft.

Relative:
Lower

CON EDISON - MANHOLE 3468
119 W 19 ST
NEW YORK, NY 10011

NY MANIFEST **S120957841**
N/A

Click here for full text details

NY MANIFEST
EPA ID NYP004887014

DK2334
SSW
1/8-1/4
0.192 mi.
1012 ft.

Relative:
Lower

CON EDISON MANHOLE 3468
119 W 19TH ST
NEW YORK, NY 10011

RCRA NonGen / NLR **1014919299**
NY MANIFEST **NYP004234605**
NJ MANIFEST

Click here for full text details

RCRA NonGen / NLR
EPA Id NYP004234605

NY MANIFEST
EPA ID NYP004234605

NJ MANIFEST
EPA Id NYP004234605

CK2335
NNW
1/8-1/4
0.192 mi.
1014 ft.

Relative:
Higher

CON EDISON
402 W 31 ST
NEW YORK, NY 10001

NY MANIFEST **S117314020**
N/A

Click here for full text details

NY MANIFEST
EPA ID NYP004610465

CO2336
North
1/8-1/4
0.192 mi.
1015 ft.

Relative:
Higher

CON EDISON
250 W 34 ST
NEW YORK, NY 10018

NY MANIFEST **S118090608**
N/A

Click here for full text details

NY MANIFEST
EPA ID NYP004782421

CO2337
North
1/8-1/4
0.192 mi.
1015 ft.

Relative:
Higher

KMART
250 WEST 34TH ST 1 PENN PLAZA
NEW YORK, NY 10119

RCRA-SQG
NY MANIFEST
E MANIFEST

1011490416
NYR000156315

Click here for full text details

RCRA-SQG
EPA Id NYR000156315

NY MANIFEST
EPA ID NYR000156315

CO2338
North
1/8-1/4
0.192 mi.
1015 ft.

Relative:
Higher

CON EDISON
250 W 34TH ST VAULT5412
NEW YORK, NY 10018

NY MANIFEST

S119075291
N/A

Click here for full text details

NY MANIFEST
EPA ID NYP004782439

CO2339
North
1/8-1/4
0.192 mi.
1015 ft.

Relative:
Higher

CON EDISION - V6720
250 W.34 ST. 250 W.34 ST.
NEW YORK, NY 10003

RCRA NonGen / NLR
NY MANIFEST

1007208112
NYP004082327

Click here for full text details

RCRA NonGen / NLR
EPA Id NYP004082327

NY MANIFEST
EPA ID NYP004082327

CO2340
North
1/8-1/4
0.192 mi.
1015 ft.

Relative:
Higher

CON EDISON - VAULT 6605
250 W 34TH ST
NEW YORK, NY 10119

RCRA-LQG

1024891928
NYP005170162

Click here for full text details

RCRA-LQG
EPA Id NYP005170162

CO2341
North
1/8-1/4
0.192 mi.
1015 ft.

Relative:
Higher

CON EDISON - VAULT 6605
250 W 34TH ST
NEW YORK, NY 10119

Click here for full text details

NY MANIFEST
EPA ID NYP005170162

NY MANIFEST **S121968865**
N/A

CO2342
North
1/8-1/4
0.192 mi.
1015 ft.

Relative:
Higher

CON EDISON
250 W 34TH ST VAULT6424
NEW YORK, NY 10018

Click here for full text details

RCRA NonGen / NLR
EPA Id NYP004782421

RCRA NonGen / NLR **1019324964**
NYP004782421

CO2343
North
1/8-1/4
0.192 mi.
1015 ft.

Relative:
Higher

CON EDISON
250 W 34 ST
NEW YORK, NY 10018

Click here for full text details

NJ MANIFEST
EPA Id NYP004782421

NJ MANIFEST **S120671759**
N/A

CO2344
North
1/8-1/4
0.192 mi.
1015 ft.

Relative:
Higher

CON EDISON
250 W 34TH ST VAULT5412
NEW YORK, NY 10018

Click here for full text details

RCRA NonGen / NLR
EPA Id NYP004782439

RCRA NonGen / NLR **1019903179**
NYP004782439

CO2345
North
1/8-1/4
0.192 mi.
1015 ft.

Relative:
Higher

CON EDISON
250 W 34TH ST VAULT5412
NEW YORK, NY 10018

Click here for full text details

NJ MANIFEST
EPA Id NYP004782439

NJ MANIFEST **S120671760**
N/A

CO2346
North
1/8-1/4
0.192 mi.
1015 ft.

Relative:
Higher

CON EDISON SERVICE BOX: 6348
252 W 34TH ST E OF 8TH AVE FRONT OF
NEW YORK, NY 10001

Click here for full text details

RCRA NonGen / NLR
EPA Id NYP004264263

NY MANIFEST
EPA ID NYP004264263

Database(s): RCRA NonGen / NLR, NY MANIFEST

EDR ID Number: 1016143645
EPA ID Number: NYP004264263

CO2347
North
1/8-1/4
0.192 mi.
1015 ft.

Relative:
Higher

CON EDISON SERVICE BOX: 6348
252 W 34TH ST E OF 8TH AVE FRONT OF
NEW YORK, NY 10001

Click here for full text details

NJ MANIFEST
EPA Id NYP004264263

Database(s): NJ MANIFEST

EDR ID Number: S117985891
EPA ID Number: N/A

CO2348
North
1/8-1/4
0.192 mi.
1015 ft.

Relative:
Higher

CON EDISON SERVICE BOX: 6346
268 W 34TH ST E OF 8TH AVE FRONT OF
NEW YORK, NY 10001

Click here for full text details

RCRA NonGen / NLR
EPA Id NYP004264271

NY MANIFEST
EPA ID NYP004264271

Database(s): RCRA NonGen / NLR, NY MANIFEST

EDR ID Number: 1016143646
EPA ID Number: NYP004264271

CO2349
North
1/8-1/4
0.192 mi.
1015 ft.

Relative:
Higher

CON EDISON SERVICE BOX: 6346
268 W 34TH ST E OF 8TH AVE FRONT
NEW YORK, NY 10001

Click here for full text details

NJ MANIFEST
EPA Id NYP004264271

Database(s): NJ MANIFEST

EDR ID Number: S117985892
EPA ID Number: N/A

CL2350
NW
1/8-1/4
0.192 mi.
1015 ft.

Relative:
Lower

NYNEX
FRONT OF 357 W 25TH ST
NEW YORK, NY 10001

NY MANIFEST | **1009233123**
N/A

Click here for full text details

NY MANIFEST
EPA ID NYP000908186

CQ2351
WSW
1/8-1/4
0.192 mi.
1016 ft.

Relative:
Lower

10TH PCT
230 WEST 20TH STREET
NEW YORK, NY 10011

NY AST | **U003393748**
N/A

Click here for full text details

NY AST
Facility Id 2-342831

DL2352
NNW
1/8-1/4
0.193 mi.
1017 ft.

Relative:
Higher

CON EDISON
380 9TH AVE
NEW YORK, NY 10001

RCRA NonGen / NLR | **1025887596**
NYP005244363

Click here for full text details

RCRA NonGen / NLR
EPA Id NYP005244363

DB2353
North
1/8-1/4
0.193 mi.
1019 ft.

Relative:
Higher

CON EDISON - VAULT V9229
300 W 34TH ST
MANHATTAN, NY 10001

NY MANIFEST | **S120958831**
N/A

Click here for full text details

NY MANIFEST
EPA ID NYP004968560

CR2354
NNE
1/8-1/4
0.193 mi.
1020 ft.

Relative:
Higher

CON EDISON SERVICE BOX: 44584
456 7TH AVE N OF 34TH ST FRONT OF
NEW YORK, NY 10001

RCRA NonGen / NLR | **1016143649**
NY MANIFEST | **NYP004264305**

Click here for full text details

RCRA NonGen / NLR
EPA Id NYP004264305

NY MANIFEST
EPA ID NYP004264305

CR2355
NNE
1/8-1/4
0.193 mi.
1020 ft.

Relative:
Higher

CON EDISON SERVICE BOX: 44584
456 7TH AVE N OF 34TH ST FRONT OF
NEW YORK, NY 10001

Click here for full text details

NJ MANIFEST
EPA Id NYP004264305

Database(s): NJ MANIFEST
EDR ID Number: S117985895
EPA ID Number: N/A

CH2356
ENE
1/8-1/4
0.193 mi.
1020 ft.

Relative:
Higher

CON EDISON SERVICE BOX: 6155
6 W 33RD ST
NEW YORK, NY 10001

Click here for full text details

RCRA NonGen / NLR
EPA Id NYP004375143

NY MANIFEST
EPA ID NYP004375143

Database(s): RCRA NonGen / NLR, NY MANIFEST
EDR ID Number: 1016964598
EPA ID Number: NYP004375143

DD2357
West
1/8-1/4
0.194 mi.
1022 ft.

Relative:
Lower

CON EDISON
214-212 W 15 ST & 8TH AV
NEW YORK, NY 10011

Click here for full text details

NY MANIFEST
EPA ID NYP004600391

Database(s): NY MANIFEST
EDR ID Number: S117067279
EPA ID Number: N/A

DM2358
SW
1/8-1/4
0.194 mi.
1023 ft.

Relative:
Lower

152-54 SEVENTH AVENUE LLC
152-54 7TH AVENUE
NEW YORK, NY 10011

Click here for full text details

NY AST
Facility Id 2-604378

Database(s): NY AST
EDR ID Number: A100157727
EPA ID Number: N/A

DM2359
SW
1/8-1/4
0.194 mi.
1023 ft.

Relative:
Lower

CON EDISON
OP 152 7 AVE
NEW YORK, NY 10011

Click here for full text details

NY MANIFEST
EPA ID NYP004504429

Database(s): NY MANIFEST
EDR ID Number: S117058355
EPA ID Number: N/A

CY2360
North
1/8-1/4
0.194 mi.
1023 ft.

Relative:
Higher

CON EDISON SERVICE BOX: 6330
302 W 34TH ST E OF 9TH AVE FRONT OF
NEW YORK, NY 10001

RCRA NonGen / NLR
NY MANIFEST

1016143666
NYP004264487

Click here for full text details

RCRA NonGen / NLR
EPA Id NYP004264487

NY MANIFEST
EPA ID NYP004264487

CY2361
North
1/8-1/4
0.194 mi.
1023 ft.

Relative:
Higher

CON EDISON SERVICE BOX: 6330
302 W 34TH ST E OF 9TH AVE FRONT
NEW YORK, NY 10001

NJ MANIFEST

S117985909
N/A

Click here for full text details

NJ MANIFEST
EPA Id NYP004264487

CT2362
ENE
1/8-1/4
0.194 mi.
1023 ft.

Relative:
Higher

CONSOLIDATED EDISON
5TH AVE & 31ST ST
NEW YORK, NY 10030

NY MANIFEST

1009242668
N/A

Click here for full text details

NY MANIFEST
EPA ID NYP004118782

CT2363
ENE
1/8-1/4
0.194 mi.
1023 ft.

Relative:
Higher

CONSOLIDATED EDISON
E 31ST ST & 5TH AVE
NEW YORK, NY

NY MANIFEST

1009242494
N/A

Click here for full text details

NY MANIFEST
EPA ID NYP004115986

CT2364
ENE
1/8-1/4
0.194 mi.
1023 ft.

Relative:
Higher

CON EDISON SERVICE BOX: 33712
5TH AVE & 31ST ST NW
NEW YORK, NY 10018

RCRA NonGen / NLR
NY MANIFEST

1016962546
NYP004355897

Click here for full text details

RCRA NonGen / NLR
EPA Id NYP004355897

NY MANIFEST

CON EDISON SERVICE BOX: 33712 (Continued) **1016962546**

EPA ID NYP004355897

CT2365
ENE
1/8-1/4
0.194 mi.
1023 ft.

Relative:
Higher

CON EDISON SERVICE BOX: 33712
5TH AVE & E 31ST ST
NEW YORK, NY 10022

RCRA NonGen / NLR
NY MANIFEST

1016962670
NYP004357281

Click here for full text details

RCRA NonGen / NLR
EPA Id NYP004357281

NY MANIFEST
EPA ID NYP004357281

DN2366
ENE
1/8-1/4
0.194 mi.
1024 ft.

Relative:
Higher

CON EDISON
W 30TH ST & 5TH AVE
NEW YORK, NY 10001

RCRA NonGen / NLR
NY MANIFEST
NJ MANIFEST

1014397904
NYP004202479

Click here for full text details

RCRA NonGen / NLR
EPA Id NYP004202479

NY MANIFEST
EPA ID NYP004202479

NJ MANIFEST
EPA Id NYP004202479

CX2367
West
1/8-1/4
0.194 mi.
1025 ft.

Relative:
Lower

CON EDISON
237-235 W 15 ST & 8TH AV
NEW YORK, NY 10011

NY MANIFEST

S117067168
N/A

Click here for full text details

NY MANIFEST
EPA ID NYP004599080

CM2368
SE
1/8-1/4
0.194 mi.
1025 ft.

Relative:
Higher

174 5TH AVE LLC
174 FIFTH AVENUE
NEW YORK, NY 10010

NY AST

A100360371
N/A

Click here for full text details

NY AST
Facility Id 2-331651

CM2369
SE
1/8-1/4
0.194 mi.
1025 ft.

Relative:
Higher

CON EDISON SERVICE BOX: 33644
174 5TH AVE
NEW YORK, NY 10010

RCRA NonGen / NLR **1016963797**
NY MANIFEST **NYP004367702**

Click here for full text details

RCRA NonGen / NLR
EPA Id NYP004367702

NY MANIFEST
EPA ID NYP004367702

DA2370
East
1/8-1/4
0.194 mi.
1026 ft.

Relative:
Higher

230 5TH AVE BUILDING
230 5TH AVE
NEW YORK, NY 10036

NY AST **1004570923**
US AIRS **N/A**

Click here for full text details

NY AST
Facility Id 2-481823

US AIRS
EPA plant ID: 110010295386

DA2371
East
1/8-1/4
0.194 mi.
1026 ft.

Relative:
Higher

230 FIFTH AVE. ASSOC.
230 FIFTH AVENUE
NEW YORK, NY 10001

NY UST **U004275624**
N/A

Click here for full text details

DA2372
East
1/8-1/4
0.194 mi.
1026 ft.

Relative:
Higher

230 FIFTH AVE. ASSOC.
230 FIFTH AVENUE
NEW YORK, NY 10001

UST FINDER **1028571373**
N/A

Click here for full text details

CY2373
North
1/8-1/4
0.195 mi.
1027 ft.

Relative:
Higher

CHIPOTLE #482-PENN PLAZA
304 W. 34TH STREET
NEW YORK, NY 10001

E MANIFEST **1027889780**
N/A

Click here for full text details

DO2374
ENE
1/8-1/4
0.195 mi.
1028 ft.

Relative:
Higher

CVS #02457
320 FIFTH AVE
NY, NY 10001

PA MANIFEST **S118068874**
N/A

Click here for full text details

PA MANIFEST
Generator EPA Id NYR000193318

DO2375
ENE
1/8-1/4
0.195 mi.
1028 ft.

Relative:
Higher

320 FIFTH AVE
320 FIFTH AVENUE
NEW YORK, NY 10001

NY AST **U004077524**
N/A

Click here for full text details

NY AST
Facility Id 2-326356

DO2376
ENE
1/8-1/4
0.195 mi.
1028 ft.

Relative:
Higher

CVS
320 FIFTH AVENUE
NEW YORK, NY 10001

RCRA-VSQG **1014958094**
NY MANIFEST **NYR000193318**
E MANIFEST

Click here for full text details

RCRA-VSQG
EPA Id NYR000193318

NY MANIFEST
EPA ID NYR000193318

CT2377
ENE
1/8-1/4
0.195 mi.
1029 ft.

Relative:
Higher

CON EDISON
5 E 31ST ST & 5TH AVE
NEW YORK, NY 10016

RCRA NonGen / NLR **1019907590**
FINDS **NYP004835852**
ECHO

Click here for full text details

RCRA NonGen / NLR
EPA Id NYP004835852

FINDS
Registry ID: 110069700201

ECHO
Registry ID 110069700201

CT2378
ENE
1/8-1/4
0.195 mi.
1029 ft.

Relative:
Higher

CON EDISION - MH 33706
5TH AVE AT 31ST ST. 5TH AVE AT
NEW YORK, NY 10003

RCRA NonGen / NLR
NY MANIFEST

1007207596
NYP004071619

Click here for full text details

RCRA NonGen / NLR
EPA Id NYP004071619

NY MANIFEST
EPA ID NYP004071619

CY2379
North
1/8-1/4
0.196 mi.
1033 ft.

Relative:
Higher

CON EDISON SERVICE BOX: 6329
306 W 34TH ST E OF 9TH AVE FRONT OF
NEW YORK, NY 10001

RCRA NonGen / NLR
NY MANIFEST

1016143667
NYP004264495

Click here for full text details

RCRA NonGen / NLR
EPA Id NYP004264495

NY MANIFEST
EPA ID NYP004264495

CY2380
North
1/8-1/4
0.196 mi.
1033 ft.

Relative:
Higher

CON EDISON SERVICE BOX: 6329
306 W 34TH ST E OF 9TH AVE FRONT
NEW YORK, NY 10001

NJ MANIFEST

S117985910
N/A

Click here for full text details

NJ MANIFEST
EPA Id NYP004264495

CV2381
East
1/8-1/4
0.197 mi.
1038 ft.

Relative:
Higher

CON EDISON
EAST 29TH ST & 5TH AVE.
NEW YORK, NY 10001

NY MANIFEST

1016963398
N/A

Click here for full text details

NY MANIFEST
EPA ID NYP004364071

CV2382
East
1/8-1/4
0.197 mi.
1038 ft.

Relative:
Higher

CON EDISON - MANHOLE 33695
EAST 29TH ST & 5TH AVE.
NEW YORK, NY 10001

RCRA-LQG **1016963399**
NYP004364071

Click here for full text details

RCRA-LQG
EPA Id NYP004364071

DF2383
SSE
1/8-1/4
0.197 mi.
1038 ft.

Relative:
Higher

4 WEST 21ST ST
W 21ST ST
NEW YORK, NY 10010

RCRA-SQG **1008195887**
NY MANIFEST **NYR000131292**
NJ MANIFEST

Click here for full text details

RCRA-SQG
EPA Id NYR000131292

NY MANIFEST
EPA ID NYR000131292

NJ MANIFEST
EPA Id NYR000131292

DP2384
SE
1/8-1/4
0.197 mi.
1039 ft.

Relative:
Higher

CON EDISON
176.5 MALBERRY ST
NEW YORK, NY 10013

NJ MANIFEST **S120677572**
N/A

Click here for full text details

NJ MANIFEST
EPA Id NYP004848349

DP2385
SE
1/8-1/4
0.197 mi.
1039 ft.

Relative:
Higher

CON EDISON
176.5 MALBERRY ST
NEW YORK, NY 10013

NY MANIFEST **S119078188**
N/A

Click here for full text details

NY MANIFEST
EPA ID NYP004848349

DP2386
SE
1/8-1/4
0.197 mi.
1039 ft.

Relative:
Higher

CON EDISON
176.5 MALBERRY ST
NEW YORK, NY 10013

RCRA NonGen / NLR **1019908649**
NYP004848349

Click here for full text details

RCRA NonGen / NLR
EPA Id NYP004848349

DL2387
NNW
1/8-1/4
0.197 mi.
1042 ft.

Relative:
Higher

BROOKFIELD 2 - MANHATTAN WEST
375 9TH AVENUES
NEW YORK, NY 10001

NY AST **A100532781**
N/A

Click here for full text details

NY AST
Facility Id 2-613386

CT2388
ENE
1/8-1/4
0.197 mi.
1042 ft.

Relative:
Higher

CBRE PROPERTY MANAGEMENT
295 FIFTH AVENUE
NEW YORK, NY 10016

NY AST **U003393530**
N/A

Click here for full text details

NY AST
Facility Id 2-032581

DH2389
NE
1/8-1/4
0.197 mi.
1042 ft.

Relative:
Higher

21-23 W 34TH ST
21-23 W 34TH ST
NEW YORK, NY 10001

NY UST **U000406737**
N/A

Click here for full text details

DH2390
NE
1/8-1/4
0.197 mi.
1042 ft.

Relative:
Higher

21-23 W 34TH ST
21-23 W 34TH ST
NEW YORK, NY 10001

UST FINDER **1028600565**
N/A

Click here for full text details

DA2391
East
1/8-1/4
0.198 mi.
1046 ft.

Relative:
Higher

CON EDISON MANHOLE 33679
E 27 ST & 5 AVE
NEW YORK, NY 10016

RCRA NonGen / NLR **1008892108**
NY MANIFEST **NYP004137261**

Click here for full text details

RCRA NonGen / NLR
EPA Id NYP004137261

NY MANIFEST
EPA ID NYP004137261

DD2392
WSW
1/8-1/4
0.198 mi.
1047 ft.

Relative:
Lower

245-259 W 20 ST
251 W 20 ST
NEW YORK, NY 10011

NY AST **U004076978**
N/A

Click here for full text details

NY AST
Facility Id 2-258091

CY2393
North
1/8-1/4
0.198 mi.
1048 ft.

Relative:
Higher

CON EDISON SERVICE BOX: 6328
310 W 34TH ST E OF 9TH AVE FRONT
NEW YORK, NY 10001

RCRA NonGen / NLR **1016143668**
NY MANIFEST **NYP004264503**

Click here for full text details

RCRA NonGen / NLR
EPA Id NYP004264503

NY MANIFEST
EPA ID NYP004264503

CY2394
North
1/8-1/4
0.198 mi.
1048 ft.

Relative:
Higher

CON EDISON SERVICE BOX: 6328
310 W 34TH ST E OF 9TH AVE FRONT
NEW YORK, NY 10001

NJ MANIFEST **S117985911**
N/A

Click here for full text details

NJ MANIFEST
EPA Id NYP004264503

DJ2395
SW
1/8-1/4
0.198 mi.
1048 ft.

Relative:
Lower

EXXONMOBIL
153-169 SEVENTH AVE
NEW YORK, NY

NY LTANKS **S104880835**
N/A

Click here for full text details

NY LTANKS
Spill Number/Closed Date 0009966 / 2003-07-11
Site ID 188430
Spill Date 2000-12-04

DJ2396
SW
1/8-1/4
0.198 mi.
1048 ft.

Relative:
Lower

EXXONMOBIL OIL S/S#17-Q53
153-69 7TH AVENUE
NEW YORK, NY 10011

NY UST **U003712159**
N/A

Click here for full text details

DJ2397
SW
1/8-1/4
0.198 mi.
1048 ft.

Relative:
Lower

EXXONMOBIL
153-169 SEVENTH AVE
NEW YORK, NY

NY LTANKS **S106703644**
N/A

Click here for full text details

NY LTANKS
Spill Number/Closed Date 9209472 / 1992-12-07
Site ID 188431
Spill Date 1992-11-13

DJ2398
SW
1/8-1/4
0.198 mi.
1048 ft.

Relative:
Lower

EXXONMOBIL OIL S/S#17-Q53
153-69 7TH AVENUE
NEW YORK, NY

UST FINDER **1028573521**
N/A

Click here for full text details

DJ2399
SW
1/8-1/4
0.198 mi.
1048 ft.

Relative:
Lower

MOBIL STATION #17Q53
153-169 SEVENTH AVE
NEW YORK, NY

NY LTANKS **S106703048**
N/A

Click here for full text details

NY LTANKS
Spill Number/Closed Date 9911365 / 2002-09-24
Site ID 188433
Spill Date 1999-12-28

DJ2400
SW
1/8-1/4
0.198 mi.
1048 ft.

Relative:
Lower

EXXONMOBIL
153-169 SEVENTH AVE
NEW YORK, NY 0

Click here for full text details

UST FINDER RELEASE

1029061161
N/A

DJ2401
SW
1/8-1/4
0.198 mi.
1048 ft.

Relative:
Lower

MOBIL STATION #17Q53
153-169 SEVENTH AVE
NEW YORK, NY 0

Click here for full text details

UST FINDER RELEASE

1029061162
N/A

CX2402
West
1/8-1/4
0.198 mi.
1048 ft.

Relative:
Lower

301 WEST 22ND ST
301 WEST 22ND ST
NEW YORK, NY 10011

Click here for full text details

NY AST
Facility Id 2-046906

NY AST

U003383520
N/A

DQ2403
ESE
1/8-1/4
0.199 mi.
1050 ft.

Relative:
Higher

CON EDISON
28 E 26TH ST & 5TH AVE
NEW YORK, NY 10035

Click here for full text details

RCRA NonGen / NLR
EPA Id NYP004751236

FINDS
Registry ID: 110067703186

ECHO
Registry ID 110067703186

RCRA NonGen / NLR
FINDS
ECHO

1018280255
NYP004751236

DA2404
East
1/8-1/4
0.199 mi.
1051 ft.

Relative:
Higher

CON ED - V 4461
2 E 28TH ST
NEW YORK, NY 10016

Click here for full text details

RCRA NonGen / NLR
EPA Id NYP004006839

NY MANIFEST

RCRA NonGen / NLR
NY MANIFEST

1007206269
NYP004006839

CON ED - V 4461 (Continued) **1007206269**

EPA ID NYP004006839

CS2405
SSE
1/8-1/4
0.199 mi.
1051 ft.

Relative:
Higher

13-15 WEST 20 REALTY CORP **NY AST** **U003393986**
13-15 WEST 20TH STREET **N/A**
NEW YORK, NY 10011

Click here for full text details

NY AST
Facility Id 2-349674

CV2406
East
1/8-1/4
0.199 mi.
1052 ft.

Relative:
Higher

CON EDISON **NY MANIFEST** **S117315568**
2 EAST 29 ST **N/A**
NEW YORK, NY 10016

Click here for full text details

NY MANIFEST
EPA ID NYP004627501

CV2407
East
1/8-1/4
0.199 mi.
1052 ft.

Relative:
Higher

CON EDISON **NY MANIFEST** **S117315569**
FO 2 EAST 29 ST **N/A**
NEW YORK, NY 10016

Click here for full text details

NY MANIFEST
EPA ID NYP004627519

CV2408
East
1/8-1/4
0.199 mi.
1052 ft.

Relative:
Higher

CON EDISON **NY MANIFEST** **S117315571**
FO 2 EAST 29 ST **N/A**
NEW YORK, NY 10016

Click here for full text details

NY MANIFEST
EPA ID NYP004627543

DC2409
NNW
1/8-1/4
0.200 mi.
1055 ft.

Relative:
Higher

CON EDISON **NY MANIFEST** **S117737116**
404-400 W 31 ST **N/A**
NEW YORK, NY 10001

Click here for full text details

NY MANIFEST
EPA ID NYP004610424

DM2410
SW
1/8-1/4
0.200 mi.
1056 ft.

Relative:
Lower

VERIZON
19TH ST & 7TH AVE
NEW YORK, NY 10011

RCRA NonGen / NLR | **1014917837**
NYP000961243

Click here for full text details

RCRA NonGen / NLR
EPA Id NYP000961243

DM2411
SW
1/8-1/4
0.200 mi.
1056 ft.

Relative:
Lower

CON EDISON MANHOLE 59831
W 19TH ST & 7TH AVE
NEW YORK, NY 10011

RCRA NonGen / NLR | **1010326230**
NY MANIFEST | **NYP004140109**

Click here for full text details

RCRA NonGen / NLR
EPA Id NYP004140109

NY MANIFEST
EPA ID NYP004140109

DM2412
SW
1/8-1/4
0.200 mi.
1056 ft.

Relative:
Lower

CONSOLIDATED EDISON
7TH AVE & W 19TH ST
MANHATTEN, NY 10020

NY MANIFEST | **S111157993**
N/A

Click here for full text details

NY MANIFEST
EPA ID NYP004235800

DM2413
SW
1/8-1/4
0.200 mi.
1056 ft.

Relative:
Lower

CONSOLIDATED EDISON
W. 19 ST. & 7 AVENUE
MANHATTEN, NY 10020

NY MANIFEST | **S111157938**
N/A

Click here for full text details

NY MANIFEST
EPA ID NYP004235191

DO2414
ENE
1/8-1/4
0.200 mi.
1057 ft.

Relative:
Higher

CON EDISON - MANHOLE 55335
11 W 33 ST
NEW YORK, NY 10001

NY MANIFEST | **S120959293**
N/A

Click here for full text details

NY MANIFEST
EPA ID NYP005011218

DR2415
NNE
1/8-1/4
0.200 mi.
1057 ft.

Relative:
Higher

PAN-MARVEL ENTERPRISES
212 WEST 35TH STREET
NEW YORK, NY 10001

NY DRYCLEANERS **S110247560**
N/A

Click here for full text details

NY DRYCLEANERS
Facility Id 2-6205-00189

DR2416
NNE
1/8-1/4
0.200 mi.
1057 ft.

Relative:
Higher

DAVID KAY ASSOCIATES
212 W 35TH ST
NEW YORK, NY 10001

NY AST **U004077337**
N/A

Click here for full text details

NY AST
Facility Id 2-269514

DR2417
NNE
1/8-1/4
0.200 mi.
1057 ft.

Relative:
Higher

MARVEL CLEANERS
212 W 35TH ST
NEW YORK, NY 10001

RCRA NonGen / NLR **1000429817**
FINDS **NYD085208437**
ECHO
NY MANIFEST

Click here for full text details

RCRA NonGen / NLR
EPA Id NYD085208437

FINDS
Registry ID: 110004372786

ECHO
Registry ID 110004372786

NY MANIFEST
EPA ID NYD085208437

DM2418
SW
1/8-1/4
0.200 mi.
1057 ft.

Relative:
Lower

CON EDISON MANHOLE MH59987
7TH AVE & 19TH ST MH 59987
NEW YORK, NY 10011

RCRA NonGen / NLR **1014919259**
NY MANIFEST **NYP004234191**

Click here for full text details

RCRA NonGen / NLR
EPA Id NYP004234191

NY MANIFEST
EPA ID NYP004234191

CR2419
NNE
1/8-1/4
0.200 mi.
1058 ft.

Relative:
Higher

CON EDISON - VAULT 6927
200 W 35TH ST
NEW YORK, NY 10001

Click here for full text details

RCRA-LQG
EPA Id NYP005076338

RCRA-LQG **1024891121**
NYP005076338

CR2420
NNE
1/8-1/4
0.200 mi.
1058 ft.

Relative:
Higher

CON EDISON - VAULT 6927
200 W 35TH ST
NEW YORK, NY 10001

Click here for full text details

NY MANIFEST
EPA ID NYP005076338

NY MANIFEST **S121968038**
N/A

CS2421
SSE
1/8-1/4
0.201 mi.
1059 ft.

Relative:
Higher

20 WEST 20TH ST
20 WEST 20TH ST
NEW YORK, NY 10011

Click here for full text details

NY AST
Facility Id 2-249599

NY AST **U004076886**
N/A

CS2422
SSE
1/8-1/4
0.201 mi.
1059 ft.

Relative:
Higher

DUGGAL COLOR PROJECTS INC
9 W 20TH ST
NEW YORK, NY 10011

Click here for full text details

RCRA-VSQG
EPA Id NYR000015040

FINDS
Registry ID: 110004519450

ECHO
Registry ID 110004519450

NY MANIFEST
EPA ID NYR000015040

RCRA-VSQG **1001079797**
FINDS **NYR000015040**
ECHO
NY MANIFEST
E MANIFEST

CS2423
SSE
1/8-1/4
0.201 mi.
1059 ft.

Relative:
Higher

CON EDISON SERVICE BOX: 3680
9 W 20TH ST FRONT OF
NEW YORK, NY 10011

RCRA NonGen / NLR
NY MANIFEST

1016966486
NYP004393377

Click here for full text details

RCRA NonGen / NLR
EPA Id NYP004393377

NY MANIFEST
EPA ID NYP004393377

DG2424
ESE
1/8-1/4
0.201 mi.
1059 ft.

Relative:
Higher

NYCDEP - SHAFT 18
5TH AVE & BROADWAY
NEW YORK, NY 10010

RCRA-VSQG
FINDS
ECHO
NJ MANIFEST

1000790852
NYD987023413

Click here for full text details

RCRA-VSQG
EPA Id NYD987023413

FINDS
Registry ID: 110008083019

ECHO
Registry ID 110008083019

NJ MANIFEST
EPA Id NYD987023413

DG2425
ESE
1/8-1/4
0.201 mi.
1059 ft.

Relative:
Higher

NEW YORK CITY BUREAU OF WATER SUPPLY
5TH AVE & BROADWAY
NEW YORK, NY 10010

NY MANIFEST

S119072336
N/A

Click here for full text details

NY MANIFEST
EPA ID NYD987023413

DS2426
NW
1/8-1/4
0.201 mi.
1059 ft.

Relative:
Lower

PUBLIC SCHOOL #33
281 9TH AVENUE
MANHATTAN, NY

NY LTANKS

U000411085
N/A

Click here for full text details

NY LTANKS
Spill Number/Closed Date 9614151 / 1997-12-31
Spill Number/Closed Date 9713196 / 2003-03-03
Site ID 252801

PUBLIC SCHOOL #33 (Continued) **U000411085**

Site ID 224963
Spill Date 1997-03-05
Spill Date 1998-02-26

DS2427
NW
1/8-1/4
0.201 mi.
1059 ft.

Relative:
Lower

P.S. 33 - MANHATTAN M033 **NY AST** **U004077905**
281 NINTH AVENUE **N/A**
NEW YORK, NY 10001

Click here for full text details

NY AST
Facility Id 2-478393

DS2428
NW
1/8-1/4
0.201 mi.
1059 ft.

Relative:
Lower

PS 33M **RCRA-SQG** **1004760559**
281 9TH AVENUE **FINDS** **NYR000049189**
NEW YORK, NY 10001 **ECHO**
NY MANIFEST
E MANIFEST

Click here for full text details

RCRA-SQG
EPA Id NYR000049189

FINDS
Registry ID: 110004539839

ECHO
Registry ID 110004539839

NY MANIFEST
EPA ID NYR000049189

DT2429
South
1/8-1/4
0.201 mi.
1060 ft.

Relative:
Higher

CONSOLIDATED EDISON **NY MANIFEST** **1009241734**
V2747-641 6TH AVE **N/A**
NEW YORK, NY

Click here for full text details

NY MANIFEST
EPA ID NYP004102489

DT2430
South
1/8-1/4
0.201 mi.
1060 ft.

Relative:
Higher

APEX TECH SCHOOL
635 SIXTH AVENUE
NEW YORK, NY 10011

NJ MANIFEST | **S108793968**
N/A

Click here for full text details

NJ MANIFEST
EPA Id NYD075253856

DT2431
South
1/8-1/4
0.201 mi.
1060 ft.

Relative:
Higher

635 6TH AVE
635 6TH AVE.
NEW YORK, NY 10011

NY AST | **A100515006**
N/A

Click here for full text details

NY AST
Facility Id 2-613233

DT2432
South
1/8-1/4
0.201 mi.
1060 ft.

Relative:
Higher

APEX TECHNOLOGY SCHOOL-ATTN:JOHN FISHERD
635 6TH AVE
NEW YORK, NY 10011

NY MANIFEST | **S119071211**
N/A

Click here for full text details

NY MANIFEST
EPA ID NYD075253856

DT2433
South
1/8-1/4
0.201 mi.
1060 ft.

Relative:
Higher

LOWES # 3293
635-641 6TH AVENUE
NEW YORK, NY 10011

RCRA NonGen / NLR
E MANIFEST | **1000439053**
NYD075253856

Click here for full text details

RCRA NonGen / NLR
EPA Id NYD075253856

DT2434
South
1/8-1/4
0.201 mi.
1060 ft.

Relative:
Higher

CVS PHARMACY #10583
636 6TH AVE
NEW YORK, NY 10011

RCRA NonGen / NLR
E MANIFEST | **1016975105**
NYR000215657

Click here for full text details

RCRA NonGen / NLR
EPA Id NYR000215657

DT2435
South
1/8-1/4
0.201 mi.
1060 ft.

Relative:
Higher

636 SIXTH AVENUE
636 6TH AVENUE
NEW YORK, NY 10011

NY AST **U001839321**
N/A

Click here for full text details

NY AST
Facility Id 2-340960

DT2436
South
1/8-1/4
0.201 mi.
1060 ft.

Relative:
Higher

CVS PHARMACY #10583
636 6TH AVE
NEW YORK, NY 10011

NY MANIFEST **S117742271**
N/A

Click here for full text details

NY MANIFEST
EPA ID NYR000215657

DA2437
East
1/8-1/4
0.201 mi.
1061 ft.

Relative:
Higher

CON EDISON
2-8 27TH ST & 5TH AVE
NEW YORK, NY 10016

NY MANIFEST **S117318979**
N/A

Click here for full text details

NY MANIFEST
EPA ID NYP004666012

DP2438
SE
1/8-1/4
0.201 mi.
1061 ft.

Relative:
Higher

CON EDISON
5TH AVE & E 23RD ST
NEW YORK, NY 10010

NY MANIFEST **S117067522**
N/A

Click here for full text details

NY MANIFEST
EPA ID NYP004604583

CQ2439
SW
1/8-1/4
0.201 mi.
1062 ft.

Relative:
Lower

219 WEST 19 DEVELOPMENT LLC
219 W 19TH ST
NEW YORK, NY 10011

RCRA NonGen / NLR **1004762339**
FINDS **NYR000095935**
ECHO
NY MANIFEST

Click here for full text details

RCRA NonGen / NLR
EPA Id NYR000095935

FINDS
Registry ID: 110004568165

ECHO

219 WEST 19 DEVELOPMENT LLC (Continued) **1004762339**

Registry ID 110004568165

NY MANIFEST
EPA ID NYR000095935

CR2440
NNE
1/8-1/4
0.201 mi.
1063 ft.

Relative:
Higher

260 WEST 35TH STREET **NY AST** **A100524663**
206 WEST 35TH STREET **N/A**
MANHATTAN, NY 10001

Click here for full text details

NY AST
Facility Id 2-613306

DT2441
South
1/8-1/4
0.201 mi.
1063 ft.

Relative:
Higher

BELL ATLANTIC-NY **NY MANIFEST** **S109064459**
19TH ST & 6TH AVE (MANHOLE) **N/A**
NEW YORK, NY

Click here for full text details

NY MANIFEST
EPA ID NYP000942151

DT2442
South
1/8-1/4
0.201 mi.
1063 ft.

Relative:
Higher

CON EDISON **NY MANIFEST** **S116551771**
6 AVE & 19 ST **N/A**
NEW YORK, NY 10011

Click here for full text details

NY MANIFEST
EPA ID NYP004503405

DT2443
South
1/8-1/4
0.202 mi.
1064 ft.

Relative:
Higher

CON EDISON MANHOLE: 58544 **RCRA NonGen / NLR** **1017779639**
101 W 19TH ST & 6TH AVE **FINDS** **NYP004576484**
NEW YORK, NY 10011

Click here for full text details

RCRA NonGen / NLR
EPA Id NYP004576484

FINDS
Registry ID: 110063842891

DU2444
WSW
1/8-1/4
0.202 mi.
1064 ft.

Relative:
Lower

238 W 20 STREET
238 WEST 20TH STREET
NEW YORK, NY 10011

Click here for full text details

NY AST
Facility Id 2-108766

NY AST **U001832810**
N/A

DV2445
North
1/8-1/4
0.202 mi.
1065 ft.

Relative:
Higher

CON EDISON - MANHOLE 6117
331 W 33 ST
NEW YORK, NY 10001

Click here for full text details

NY MANIFEST
EPA ID NYP004915979

NY MANIFEST **S120958143**
N/A

DV2446
North
1/8-1/4
0.202 mi.
1065 ft.

Relative:
Higher

CON EDISON
331 W 33 ST
NEW YORK, NY 10001

Click here for full text details

NY MANIFEST
EPA ID NYP004612032

NY MANIFEST **S128017266**
N/A

DV2447
North
1/8-1/4
0.202 mi.
1065 ft.

Relative:
Higher

CON EDISON
OPP 331 W 33 ST
NEW YORK, NY 10001

Click here for full text details

NY MANIFEST
EPA ID NYP004612024

NY MANIFEST **S117314163**
N/A

DE2448
NW
1/8-1/4
0.202 mi.
1066 ft.

Relative:
Lower

CON ED
W 26TH ST & 9TH AVE
NEW YORK, NY 10001

Click here for full text details

NY MANIFEST
EPA ID NYP004859744

NY MANIFEST **S118463967**
N/A

DB2449
North
1/8-1/4
0.202 mi.
1066 ft.

Relative:
Higher

CON EDISON
W 34TH ST. BT 7TH & 8TH AVE.
NEW YORK, NY 10001

RCRA NonGen / NLR **1012186157**
NYP004169959

Click here for full text details

RCRA NonGen / NLR
EPA Id NYP004169959

DB2450
North
1/8-1/4
0.202 mi.
1067 ft.

Relative:
Higher

NYC DEP
34TH ST & 8TH AVE
NEW YORK, NY 10001

RCRA NonGen / NLR **1008892094**
NY MANIFEST **NYP003662020**

Click here for full text details

RCRA NonGen / NLR
EPA Id NYP003662020

NY MANIFEST
EPA ID NYP003662020

DB2451
North
1/8-1/4
0.202 mi.
1067 ft.

Relative:
Higher

CON EDISON
W 34TH ST & 8TH AVE
NEW YORK, NY 10123

NY MANIFEST **S130581611**
N/A

Click here for full text details

NY MANIFEST
EPA ID NYP005245444

DB2452
North
1/8-1/4
0.202 mi.
1067 ft.

Relative:
Higher

MTA NYCT
34TH ST & 8TH AVE
NEW YORK, NY 10001

NJ MANIFEST **S120665526**
N/A

Click here for full text details

NJ MANIFEST
EPA Id NYD986967909

DB2453
North
1/8-1/4
0.202 mi.
1067 ft.

Relative:
Higher

NYCT - MH1053SP
34TH ST & 8TH AVE
NEW YORK, NY 10011

RCRA-LQG **1025504441**
E MANIFEST **NYP000975241**

Click here for full text details

RCRA-LQG
EPA Id NYP000975241

DB2454
North
1/8-1/4
0.202 mi.
1067 ft.

Relative:
Higher

MTA NYCT - 34TH ST STATION (A,C,E LINES)
34TH ST & 8TH AVE
NEW YORK, NY 10001

RCRA-SQG
NY MANIFEST
E MANIFEST

1000554329
NYD986967909

Click here for full text details

RCRA-SQG
EPA Id NYD986967909

NY MANIFEST
EPA ID NYD986967909

DB2455
North
1/8-1/4
0.202 mi.
1067 ft.

Relative:
Higher

NYCTA MH DMA 1053SP
34TH ST & 8TH AVE
NEW YORK, NY 10011

NY MANIFEST

S130581096
N/A

Click here for full text details

NY MANIFEST
EPA ID NYP000975241

DB2456
North
1/8-1/4
0.202 mi.
1067 ft.

Relative:
Higher

CON EDISON
W 34TH ST & 8TH AVE
NEW YORK, NY 10123

RCRA NonGen / NLR
E MANIFEST

1026498268
NYP005245444

Click here for full text details

RCRA NonGen / NLR
EPA Id NYP005245444

DB2457
North
1/8-1/4
0.202 mi.
1067 ft.

Relative:
Higher

NYC DEP
34TH ST & 8TH AVENUE
NEW YORK, NY 10001

NJ MANIFEST

S107908896
N/A

Click here for full text details

NJ MANIFEST
EPA Id NYD003662020

DF2458
SSE
1/8-1/4
0.202 mi.
1068 ft.

Relative:
Higher

CON EDISON - MANHOLE 56606
3 W 21 ST
NEW YORK, NY 10010

NJ MANIFEST

S120677866
N/A

Click here for full text details

NJ MANIFEST
EPA Id NYP004869313

DF2459
SSE
1/8-1/4
0.202 mi.
1068 ft.

Relative:
Higher

CON ED
3 W 21 ST
NEW YORK, NY 10010

NY MANIFEST | **S118563666**
N/A

Click here for full text details

NY MANIFEST
EPA ID NYP004869313

DF2460
SSE
1/8-1/4
0.202 mi.
1068 ft.

Relative:
Higher

CON EDISON - MANHOLE 56606
3 W 21 ST
NEW YORK, NY 10010

RCRA-LQG | **1019325902**
NYP004869313

Click here for full text details

RCRA-LQG
EPA Id NYP004869313

DE2461
NW
1/8-1/4
0.202 mi.
1069 ft.

Relative:
Lower

CON EDISON SERVICE BOX: 39727
E 9TH AVE & 26TH ST E OF
NEW YORK, NY 10001

RCRA NonGen / NLR
FINDS | **1017773686**
NYP004514741

Click here for full text details

RCRA NonGen / NLR
EPA Id NYP004514741

FINDS
Registry ID: 110063788058

DE2462
NW
1/8-1/4
0.202 mi.
1069 ft.

Relative:
Lower

CON EDISON SERVICE BOX: 4856
302 W 26TH ST & 9TH AVE E OF
NEW YORK, NY 10001

RCRA NonGen / NLR
FINDS | **1017774391**
NYP004522017

Click here for full text details

RCRA NonGen / NLR
EPA Id NYP004522017

FINDS
Registry ID: 110063773313

DE2463
NW
1/8-1/4
0.202 mi.
1069 ft.

Relative:
Lower

CON EDISON SERVICE BOX: 4852
330 W 26TH ST & 9TH AVE
NEW YORK, NY 10001

RCRA NonGen / NLR
FINDS

1017773832
NYP004516258

Click here for full text details

RCRA NonGen / NLR
EPA Id NYP004516258

FINDS
Registry ID: 110063794041

DO2464
ENE
1/8-1/4
0.203 mi.
1070 ft.

Relative:
Higher

CON EDISON SERVICE BOX: 33726
324 5TH AVE
NEW YORK, NY 10016

RCRA NonGen / NLR
NY MANIFEST

1016962496
NYP004355277

Click here for full text details

RCRA NonGen / NLR
EPA Id NYP004355277

NY MANIFEST
EPA ID NYP004355277

CX2465
WNW
1/8-1/4
0.203 mi.
1070 ft.

Relative:
Lower

300 WEST 23RD STREET OWNERS CORP
300 WEST 23RD STREET
NEW YORK, NY 10011

NY AST

A100292054
N/A

Click here for full text details

NY AST
Facility Id 2-311286

CT2466
ENE
1/8-1/4
0.203 mi.
1072 ft.

Relative:
Higher

CON EDISION - V4395
2 E. 31 ST. 2 E. 31 ST.
NEW YORK, NY 10003

RCRA NonGen / NLR
NY MANIFEST

1007207697
NYP004073318

Click here for full text details

RCRA NonGen / NLR
EPA Id NYP004073318

NY MANIFEST
EPA ID NYP004073318

CT2467
ENE
1/8-1/4
0.203 mi.
1072 ft.

Relative:
Higher

CON EDISON
2 E 31 ST
NEW YORK, NY 10016

Click here for full text details

NY MANIFEST
EPA ID NYP004622098

NY MANIFEST **S117315089**
N/A

CT2468
ENE
1/8-1/4
0.203 mi.
1072 ft.

Relative:
Higher

CON EDISION - V3426
2 E. 31 ST. 2 E. 31 ST.
NEW YORK, NY 10003

Click here for full text details

RCRA NonGen / NLR
EPA Id NYP004080800

NY MANIFEST
EPA ID NYP004080800

RCRA NonGen / NLR **1007208039**
NY MANIFEST **NYP004080800**

CZ2469
South
1/8-1/4
0.203 mi.
1073 ft.

Relative:
Higher

ABNER PROPERTIES COMPANY
39 WEST 19TH STREET
NEW YORK, NY 10011

Click here for full text details

NY AST
Facility Id 2-289272

NY AST **U003392934**
N/A

CZ2470
South
1/8-1/4
0.204 mi.
1077 ft.

Relative:
Higher

CON EDISON SERVICE BOX: 3483
47-39 W 19TH ST & 6TH AVE
NEW YORK, NY 10011

Click here for full text details

RCRA NonGen / NLR
EPA Id NYP004385415

NY MANIFEST
EPA ID NYP004385415

RCRA NonGen / NLR **1016965671**
NY MANIFEST **NYP004385415**

DF2471
SSE
1/8-1/4
0.205 mi.
1085 ft.

Relative:
Higher

APARTMENT BUILDING
166 FIFTH AVENUE
NEW YORK, NY 10010

NY LTANKS **S108298704**
N/A

Click here for full text details

NY LTANKS
Spill Number/Closed Date 0608561 / 2006-12-18
Site ID 372562
Spill Date 2006-10-26

DF2472
SSE
1/8-1/4
0.205 mi.
1085 ft.

Relative:
Higher

166 FIFTH AVE LLC
166 FIFTH AVENUE
NEW YORK, NY 10010

NY AST **U003384011**
N/A

Click here for full text details

NY AST
Facility Id 2-063312

DU2473
WSW
1/8-1/4
0.206 mi.
1086 ft.

Relative:
Lower

W 19TH ASSSOC
231-233 WEST 19TH STREET
NEW YORK, NY 10011

NY AST **U003389694**
N/A

Click here for full text details

NY AST
Facility Id 2-237256

DU2474
WSW
1/8-1/4
0.206 mi.
1086 ft.

Relative:
Lower

CON EDISON
FO 231 W 19 ST
NEW YORK, NY 10011

NY MANIFEST **S117067385**
N/A

Click here for full text details

NY MANIFEST
EPA ID NYP004601894

DB2475
North
1/8-1/4
0.206 mi.
1086 ft.

Relative:
Higher

CON EDISON SERVICE BOX: 6331
269 W 34 ST E OF 8TH AVE FRONT OF
NEW YORK, NY 10001

RCRA NonGen / NLR **1016143682**
NY MANIFEST **NYP004264644**

Click here for full text details

RCRA NonGen / NLR
EPA Id NYP004264644

NY MANIFEST
EPA ID NYP004264644

DB2476
North
1/8-1/4
0.206 mi.
1086 ft.

Relative:
Higher

CON EDISON SERVICE BOX: 6331
269 W 34 ST E OF 8TH AVE FRONT OF
NEW YORK, NY 10001

Click here for full text details

NJ MANIFEST
EPA Id NYP004264644

NJ MANIFEST **S117985925**
N/A

DW2477
NE
1/8-1/4
0.206 mi.
1087 ft.

Relative:
Higher

CON EDISON
76 W 35 ST
NEW YORK, NY 10001

Click here for full text details

NY MANIFEST
EPA ID NYP004612248

NY MANIFEST **S117314183**
N/A

DX2478
NNE
1/8-1/4
0.206 mi.
1088 ft.

Relative:
Higher

CON EDISON
108 W 35TH ST
NEW YORK, NY 10018

Click here for full text details

NJ MANIFEST
EPA Id NYP004658993

NJ MANIFEST **S120666330**
N/A

DX2479
NNE
1/8-1/4
0.206 mi.
1088 ft.

Relative:
Higher

CON EDISON
F/O 108 WEST 35 ST
NEW YORK, NY 10001

Click here for full text details

NY MANIFEST
EPA ID NYP004649802

NY MANIFEST **S117317535**
N/A

DX2480
NNE
1/8-1/4
0.206 mi.
1088 ft.

Relative:
Higher

CON EDISON
108 W 35TH ST
NEW YORK, NY 10018

Click here for full text details

RCRA NonGen / NLR
EPA Id NYP004658993

RCRA NonGen / NLR **1019901294**
NYP004658993

DX2481
NNE
1/8-1/4
0.206 mi.
1088 ft.

Relative:
Higher

CONSOLIDATED EDISON
108 W 35 STREET V1837
NEW YORK, NY 11027

NY MANIFEST **1009241981**
N/A

Click here for full text details

NY MANIFEST
EPA ID NYP004105383

DX2482
NNE
1/8-1/4
0.206 mi.
1088 ft.

Relative:
Higher

CON EDISON
108 W 35TH ST
NEW YORK, NY 10018

NY Spills **S106010040**
NY MANIFEST **N/A**

Click here for full text details

NY Spills
Spill Number/Closed Date 0209431 / 2004-10-12
Site ID 124930
Spill Date 2002-12-13

NY MANIFEST
EPA ID NYP004658993

CV2483
East
1/8-1/4
0.206 mi.
1088 ft.

Relative:
Higher

261 5TH AVE
261 FIFTH AVENUE
NEW YORK, NY 10016

NY AST **U004076208**
N/A

Click here for full text details

NY AST
Facility Id 2-070475

CV2484
East
1/8-1/4
0.206 mi.
1088 ft.

Relative:
Higher

261 5TH AVE //ALSO SEE 0409184
261 5TH AVE
NEW YORK, NY

NY LTANKS **S106971684**
N/A

Click here for full text details

NY LTANKS
Spill Number/Closed Date 0409482 / 2004-12-13
Site ID 334231
Spill Date 2004-11-11

CV2485
East
1/8-1/4
0.206 mi.
1088 ft.

Relative:
Higher

PRIVATE RESIDENCE
261 5TH AVE
MANHATTAN, NY

NY LTANKS **S106971654**
N/A

Click here for full text details

NY LTANKS
Spill Number/Closed Date 0409184 / 2005-11-29
Site ID 334049
Spill Date 2004-11-11

DW2486
NE
1/8-1/4
0.206 mi.
1088 ft.

Relative:
Higher

CON EDISON MANHOLE 6612
74 W 35TH ST
NEW YORK, NY 10001

RCRA NonGen / NLR **1015747003**
NY MANIFEST **NYP004250049**

Click here for full text details

RCRA NonGen / NLR
EPA Id NYP004250049

NY MANIFEST
EPA ID NYP004250049

DW2487
NE
1/8-1/4
0.206 mi.
1088 ft.

Relative:
Higher

CON EDISON MANHOLE 6612
74 W 35TH ST
NEW YORK, NY 10001

NJ MANIFEST **S117985261**
N/A

Click here for full text details

NJ MANIFEST
EPA Id NYP004250049

DD2488
West
1/8-1/4
0.206 mi.
1089 ft.

Relative:
Lower

CON EDISON
8TH AVE & W 21 ST
NEW YORK, NY 10011

NY MANIFEST **S117067382**
N/A

Click here for full text details

NY MANIFEST
EPA ID NYP004601860

DW2489
NE
1/8-1/4
0.206 mi.
1089 ft.

Relative:
Higher

MARBRIDGE BLDG
1328 BROADWAY
MANHATTAN, NY 10001

NJ MANIFEST **S117987276**
N/A

Click here for full text details

NJ MANIFEST
EPA Id NYR000088435

DW2490
NE
1/8-1/4
0.206 mi.
1089 ft.

Relative: Higher

CON EDISON SERVICE BOX: 29326
1328 E BROADWAY
NEW YORK, NY 10001

Click here for full text details

RCRA NonGen / NLR
EPA Id NYP004375267

NY MANIFEST
EPA ID NYP004375267

RCRA NonGen / NLR **1016964610**
NY MANIFEST **NYP004375267**

DW2491
NE
1/8-1/4
0.206 mi.
1089 ft.

Relative: Higher

CON EDISON
66 W 35TH ST & 6TH AVE
NEW YORK, NY 10001

Click here for full text details

RCRA NonGen / NLR
EPA Id NYP004848992

RCRA NonGen / NLR **1019908707**
NYP004848992

DW2492
NE
1/8-1/4
0.206 mi.
1089 ft.

Relative: Higher

CON EDISON
66 W 35TH ST & 6TH AVE VAULT4340
NEW YORK, NY 10001

Click here for full text details

NJ MANIFEST
EPA Id NYP004848927

NJ MANIFEST **S120677626**
N/A

DW2493
NE
1/8-1/4
0.206 mi.
1089 ft.

Relative: Higher

CON EDISON
66 W 35TH ST & 6TH AVE
NEW YORK, NY 10001

Click here for full text details

NJ MANIFEST
EPA Id NYP004848992

NJ MANIFEST **S120677627**
N/A

DW2494
NE
1/8-1/4
0.206 mi.
1089 ft.

Relative: Higher

CON EDISON
66 W 35TH ST & 6TH AVE VAULT4340
NEW YORK, NY 10001

Click here for full text details

RCRA NonGen / NLR
EPA Id NYP004848927

RCRA NonGen / NLR **1019908706**
NYP004848927

DW2495
NE
1/8-1/4
0.206 mi.
1089 ft.

Relative:
Higher

CON EDISON
66 W 35TH ST & 6TH AVE VAULT2570
NEW YORK, NY 10001

NJ MANIFEST **S120677625**
N/A

Click here for full text details

NJ MANIFEST
EPA Id NYP004848919

DW2496
NE
1/8-1/4
0.206 mi.
1089 ft.

Relative:
Higher

CON EDISON
66 W 35TH ST & 6TH AVE VAULT2570
NEW YORK, NY 10001

RCRA NonGen / NLR **1019908705**
NYP004848919

Click here for full text details

RCRA NonGen / NLR
EPA Id NYP004848919

DW2497
NE
1/8-1/4
0.206 mi.
1089 ft.

Relative:
Higher

ULTA BEAUTY
1328 BROADWAY
NEW YORK, NY 10001

E MANIFEST **1027876089**
N/A

Click here for full text details

DW2498
NE
1/8-1/4
0.206 mi.
1089 ft.

Relative:
Higher

HERALD SQUARE OWNER, LLC
1328 BROADWAY
NEW YORK, NY 10001

NY AST **U000404391**
N/A

Click here for full text details

NY AST
Facility Id 2-334812

DW2499
NE
1/8-1/4
0.206 mi.
1089 ft.

Relative:
Higher

VICTORIAS SECRET
1328 BROADWAY
NEW YORK, NY 10001

RCRA-SQG **1004761593**
US AIRS **NYR000088435**
FINDS
NY MANIFEST

Click here for full text details

RCRA-SQG
EPA Id NYR000088435

US AIRS
EPA plant ID: 110001605843

FINDS
Registry ID: 110001605843

VICTORIAS SECRET (Continued) **1004761593**

NY MANIFEST
EPA ID NYR000088435

CY2500
North
1/8-1/4
0.206 mi.
1089 ft.

Relative:
Higher

CON EDISON **NY MANIFEST** **S117067374**
318 W 34 ST **N/A**
NEW YORK, NY 10001

Click here for full text details

NY MANIFEST
EPA ID NYP004612081
EPA ID NYP004601738

CY2501
North
1/8-1/4
0.206 mi.
1089 ft.

Relative:
Higher

CON EDISON **NY MANIFEST** **S117060270**
318-14 W 34TH ST & 9TH AVE SB6 **N/A**
NEW YORK, NY 10001

Click here for full text details

NY MANIFEST
EPA ID NYP004524856

CY2502
North
1/8-1/4
0.206 mi.
1089 ft.

Relative:
Higher

CON EDISON **NY MANIFEST** **S117060271**
318-14 W 34TH ST & 9TH AVE SB6 **N/A**
NEW YORK, NY 10001

Click here for full text details

NY MANIFEST
EPA ID NYP004524864

CV2503
East
1/8-1/4
0.206 mi.
1090 ft.

Relative:
Higher

MICRO COMPUTER PUBLISHING INC **RCRA NonGen / NLR** **1000365641**
253 5TH AVE **FINDS** **NYD982271348**
NEW YORK, NY 10016 **ECHO**
NY MANIFEST

Click here for full text details

RCRA NonGen / NLR
EPA Id NYD982271348

FINDS
Registry ID: 110004417499

ECHO
Registry ID 110004417499

NY MANIFEST

MICRO COMPUTER PUBLISHING INC (Continued) **1000365641**

EPA ID NYD982271348

DD2504
West
1/8-1/4
0.207 mi.
1091 ft.

Relative:
Lower

CON EDISON MANHOLE 32101
W 21ST ST & 8TH AVE
NEW YORK, NY 10011

RCRA NonGen / NLR **1010326964**
FINDS **NYP004143947**
ECHO
NY MANIFEST

Click here for full text details

RCRA NonGen / NLR
EPA Id NYP004143947

FINDS
Registry ID: 110031443560

ECHO
Registry ID 110031443560

NY MANIFEST
EPA ID NYP004143947

CT2505
ENE
1/8-1/4
0.207 mi.
1092 ft.

Relative:
Higher

303 FIFTH AVENUE INC.
303 FIFTH AVENUE
NEW YORK, NY 10016

NY AST **A100194009**
N/A

Click here for full text details

NY AST
Facility Id 2-600489

DA2506
East
1/8-1/4
0.207 mi.
1092 ft.

Relative:
Higher

OFFICE BUILDING
245 5TH AVE
MANHATTAN, NY

NY LTANKS **S106124081**
N/A

Click here for full text details

NY LTANKS
Spill Number/Closed Date 0312186 / 2005-08-15
Site ID 198614
Spill Date 2004-02-02

DA2507
East
1/8-1/4
0.207 mi.
1092 ft.

Relative:
Higher

245 FIFTH OWNER, LLC
245 FIFTH AVENUE
NEW YORK, NY 10016

NY AST | **U003383966**
N/A

Click here for full text details

NY AST
Facility Id 2-070483

DI2508
NNE
1/8-1/4
0.207 mi.
1094 ft.

Relative:
Higher

PROFILE ENTERPRISES 2, LLC
224 WEST 35TH STREET
NEW YORK, NY 10001

NY AST | **U003390960**
N/A

Click here for full text details

NY AST
Facility Id 2-359610

DA2509
East
1/8-1/4
0.207 mi.
1094 ft.

Relative:
Higher

CON EDISON
239 5TH AVE
NEW YORK, NY 10016

NY MANIFEST | **S119074807**
N/A

Click here for full text details

NY MANIFEST
EPA ID NYP004774329

DA2510
East
1/8-1/4
0.207 mi.
1094 ft.

Relative:
Higher

CON EDISON
239 5TH AVE
NEW YORK, NY 10016

RCRA NonGen / NLR | **1019902483**
FINDS | **NYP004774329**
ECHO

Click here for full text details

RCRA NonGen / NLR
EPA Id NYP004774329

FINDS
Registry ID: 110069687930

ECHO
Registry ID 110069687930

DA2511
East
1/8-1/4
0.207 mi.
1094 ft.

Relative:
Higher

CON EDISON | **NJ MANIFEST** | **S120671035**
239 5TH AVE | **N/A**
NEW YORK, NY 10016

Click here for full text details

NJ MANIFEST
EPA Id NYP004774329

DF2512
SSE
1/8-1/4
0.208 mi.
1096 ft.

Relative:
Higher

THOR 164 5TH AVENUE | **NY AST** | **A100166434**
164 FIFTH AVENUE | **N/A**
NEW YORK, NY 10010

Click here for full text details

NY AST
Facility Id 2-114170

DW2513
NE
1/8-1/4
0.208 mi.
1096 ft.

Relative:
Higher

CONSOLIDATED EDISON | **NY MANIFEST** | **S118563250**
66 WEST 35TH STREET | **N/A**
NEW YORK, NY 10001

Click here for full text details

NY MANIFEST
EPA ID NYP004156568

DW2514
NE
1/8-1/4
0.208 mi.
1096 ft.

Relative:
Higher

CON ED | **NY MANIFEST** | **S118563546**
66 W 35TH ST | **N/A**
NEW YORK, NY 10018

Click here for full text details

NY MANIFEST
EPA ID NYP004828382
EPA ID NYP004848919
EPA ID NYP004848927
EPA ID NYP004848992

DW2515
NE
1/8-1/4
0.208 mi.
1096 ft.

Relative:
Higher

CONSOLIDATED EDISON | **NY MANIFEST** | **S109064783**
66 W 35 STREET | **N/A**
NEW YORK, NY 10020

Click here for full text details

NY MANIFEST
EPA ID NYP004156584

DW2516
NE
1/8-1/4
0.208 mi.
1096 ft.

Relative:
Higher

CON EDISON - MANHOLE 6612
F/O 66-74 W. 35 ST
NEW YORK, NY 10018

RCRA-LQG **1014397435**
NY MANIFEST **NYP004197554**

Click here for full text details

RCRA-LQG
EPA Id NYP004197554

NY MANIFEST
EPA ID NYP004197554

DW2517
NE
1/8-1/4
0.208 mi.
1096 ft.

Relative:
Higher

CONSOLIDATED EDISON
66-76 WEST 35TH STREET
NEW YORK, NY 10001

NY MANIFEST **S109584190**
N/A

Click here for full text details

NY MANIFEST
EPA ID NYP004156576
EPA ID NYP004156592

DW2518
NE
1/8-1/4
0.208 mi.
1096 ft.

Relative:
Higher

CON EDISON
66 W 35TH ST
NEW YORK, NY 10018

NJ MANIFEST **S120675772**
N/A

Click here for full text details

NJ MANIFEST
EPA Id NYP004828382

DR2519
NNE
1/8-1/4
0.208 mi.
1097 ft.

Relative:
Higher

CON EDISON
234 W 35TH ST & 7TH AVE
NEW YORK, NY 10001

RCRA NonGen / NLR **1018280806**
NYP004757126

Click here for full text details

RCRA NonGen / NLR
EPA Id NYP004757126

DO2520
ENE
1/8-1/4
0.208 mi.
1097 ft.

Relative:
Higher

330 FIFTH AVENUE SKYLER 330 LLC
330 FIFTH AVENUE
NEW YORK, NY 10001

NY AST **A100514932**
N/A

Click here for full text details

NY AST
Facility Id 2-600006

DO2521
ENE
1/8-1/4
0.208 mi.
1097 ft.

Relative:
Higher

TANK ROOM
330 5TH AVE
MANHATTAN, NY

NY LTANKS **S117975706**
N/A

Click here for full text details

NY LTANKS
Spill Number/Closed Date 1503550 / 2015-08-14
Site ID 509859
Spill Date 2015-07-01

CZ2522
South
1/8-1/4
0.208 mi.
1098 ft.

Relative:
Higher

CHELSEA SUNSHINE LLC
37 WEST 19TH STREET
NEW YORK, NY 10011

NY AST **U004076113**
N/A

Click here for full text details

NY AST
Facility Id 2-054933

DN2523
East
1/8-1/4
0.208 mi.
1098 ft.

Relative:
Higher

CON ED
271 5TH AVE
NEW YORK, NY 10016

NY MANIFEST **S118463779**
N/A

Click here for full text details

NY MANIFEST
EPA ID NYP004856934

CT2524
ENE
1/8-1/4
0.208 mi.
1099 ft.

Relative:
Higher

307 FIFTH AVENUE
307 FIFTH AVENUE
NEW YORK, NY 10016

UST FINDER **1028567173**
N/A

Click here for full text details

CT2525
ENE
1/8-1/4
0.208 mi.
1099 ft.

Relative:
Higher

307 FIFTH AVENUE
307 FIFTH AVENUE
NEW YORK, NY 10016

NY UST **U004045378**
N/A

Click here for full text details

CT2526
ENE
1/8-1/4
0.208 mi.
1099 ft.

Relative:
Higher

APT BUILDING
307 5TH AVE
MANHATTAN, NY

NY LTANKS **S117269633**
N/A

Click here for full text details

NY LTANKS
Spill Number/Closed Date 1403340 / 2014-11-05
Site ID 496693
Spill Date 2014-06-27

CT2527
ENE
1/8-1/4
0.208 mi.
1099 ft.

Relative:
Higher

307 FIFTH AVENUE
307 FIFTH AVENUE
NEW YORK, NY 10016

NY AST **A100433569**
N/A

Click here for full text details

NY AST
Facility Id 2-057622

DH2528
NE
1/8-1/4
0.208 mi.
1100 ft.

Relative:
Higher

HAMPTON INDUSTRIES INC
15 WEST 34TH ST
NEW YORK, NY 10001

NY AST **U001831762**
N/A

Click here for full text details

NY AST
Facility Id 2-065005

DW2529
NE
1/8-1/4
0.208 mi.
1100 ft.

Relative:
Higher

CON EDISON
64 W 35TH ST
NEW YORK, NY 10001

NY MANIFEST **S118089217**
N/A

Click here for full text details

NY MANIFEST
EPA ID NYP004849026
EPA ID NYP004768156

DW2530
NE
1/8-1/4
0.208 mi.
1100 ft.

Relative:
Higher

CON EDISON
64 W 35TH ST
NEW YORK, NY 10018

RCRA NonGen / NLR **1019906947**
NYP004828374

Click here for full text details

RCRA NonGen / NLR
EPA Id NYP004828374

DW2531
NE
1/8-1/4
0.208 mi.
1100 ft.

Relative:
Higher

CON EDISON
64 W 35TH ST
NEW YORK, NY 10001

RCRA NonGen / NLR **1019901976**
NYP004768156

Click here for full text details

RCRA NonGen / NLR
EPA Id NYP004768156

DW2532
NE
1/8-1/4
0.208 mi.
1100 ft.

Relative:
Higher

CON EDISON
64 W 35TH ST
NEW YORK, NY 10018

NJ MANIFEST **S120675771**
N/A

Click here for full text details

NJ MANIFEST
EPA Id NYP004828374

DW2533
NE
1/8-1/4
0.208 mi.
1100 ft.

Relative:
Higher

CON EDISON
64 W 35TH ST
NEW YORK, NY 10001

NJ MANIFEST **S120677630**
N/A

Click here for full text details

NJ MANIFEST
EPA Id NYP004849026

DW2534
NE
1/8-1/4
0.208 mi.
1100 ft.

Relative:
Higher

CON EDISON
64 W 35TH ST
NEW YORK, NY 10001

NJ MANIFEST **S120670499**
N/A

Click here for full text details

NJ MANIFEST
EPA Id NYP004768156

DW2535
NE
1/8-1/4
0.208 mi.
1100 ft.

Relative:
Higher

CON EDISON
64 W 35TH ST
NEW YORK, NY 10001

RCRA NonGen / NLR **1019325690**
FINDS **NYP004849026**
ECHO

Click here for full text details

RCRA NonGen / NLR
EPA Id NYP004849026

FINDS
Registry ID: 110069388898

ECHO

CON EDISON (Continued) **1019325690**

Registry ID 110069388898

DF2536
SSE
1/8-1/4
0.208 mi.
1100 ft.

Relative:
Higher

CON EDISON - MANHOLE M57589 **NY MANIFEST** **S123692537**
5 W 20TH ST **N/A**
NEW YORK, NY 10011

Click here for full text details

NY MANIFEST
EPA ID NYP005216462

DI2537
NNE
1/8-1/4
0.209 mi.
1102 ft.

Relative:
Higher

CON EDISON SERVICE BOX: 6576 **RCRA NonGen / NLR** **1016143652**
222 W 35TH ST E OF 8TH AVE FRONT OF **NY MANIFEST** **NYP004264339**
NEW YORK, NY 10001

Click here for full text details

RCRA NonGen / NLR
EPA Id NYP004264339

NY MANIFEST
EPA ID NYP004264339

DI2538
NNE
1/8-1/4
0.209 mi.
1102 ft.

Relative:
Higher

CON EDISON SERVICE BOX: 6576 **NJ MANIFEST** **S117985898**
222 W 35TH ST E OF 8TH AVE FRONT OF **N/A**
NEW YORK, NY 10001

Click here for full text details

NJ MANIFEST
EPA Id NYP004264339

DO2539
ENE
1/8-1/4
0.209 mi.
1103 ft.

Relative:
Higher

CON EDISON VAULT: 7112 **RCRA NonGen / NLR** **1016964035**
2 W 33RD ST W OF 5TH AVE **NY MANIFEST** **NYP004369906**
NEW YORK, NY 10001

Click here for full text details

RCRA NonGen / NLR
EPA Id NYP004369906

NY MANIFEST
EPA ID NYP004369906

DO2540
ENE
1/8-1/4
0.209 mi.
1103 ft.

Relative:
Higher

CON EDISON V3521
2 W 33RD ST
NEW YORK, NY 10001

RCRA NonGen / NLR **1007207091**
NYP004037289

Click here for full text details

RCRA NonGen / NLR
EPA Id NYP004037289

DO2541
ENE
1/8-1/4
0.209 mi.
1103 ft.

Relative:
Higher

CONSOLIDATED EDISON
2 W 33RD STREET
NEW YORK CITY, NY 10001

NY MANIFEST **S121966904**
N/A

Click here for full text details

NY MANIFEST
EPA ID NYP004037289

DD2542
WSW
1/8-1/4
0.209 mi.
1103 ft.

Relative:
Lower

SINO REALTY REALTY
204 8TH AVENUE
MANHATTAN, NY

NY LTANKS **S100145554**
NY Spills **N/A**

Click here for full text details

NY LTANKS
Spill Number/Closed Date 8905180 / 1997-09-15
Site ID 304456
Spill Date 1989-08-25

NY Spills
Spill Number/Closed Date 9414845 / 1995-02-24
Site ID 223922
Spill Date 1995-02-11

CT2543
ENE
1/8-1/4
0.209 mi.
1105 ft.

Relative:
Higher

CON EDISON SERVICE BOX: 33720
309 5TH AVE FRONT OF
NEW YORK, NY 10001

RCRA NonGen / NLR **1016962547**
NY MANIFEST **NYP004355905**

Click here for full text details

RCRA NonGen / NLR
EPA Id NYP004355905

NY MANIFEST
EPA ID NYP004355905

CT2544
ENE
1/8-1/4
0.209 mi.
1105 ft.

Relative:
Higher

CON EDISON
309 5 AV
NEW YORK, NY 10016

NY MANIFEST | **S117314035**
N/A

Click here for full text details

NY MANIFEST
EPA ID NYP004610648

DP2545
SE
1/8-1/4
0.209 mi.
1105 ft.

Relative:
Higher

CON EDISON
22 ST & 5 AVE
NEW YORK, NY 10010

NY MANIFEST | **S117066747**
N/A

Click here for full text details

NY MANIFEST
EPA ID NYP004594396

DP2546
SE
1/8-1/4
0.209 mi.
1105 ft.

Relative:
Higher

CON EDISON
5TH AVE & E 22ND ST
NEW YORK, NY 10011

RCRA NonGen / NLR
FINDS
ECHO
E MANIFEST | **1018281017**
NYP004759387

Click here for full text details

RCRA NonGen / NLR
EPA Id NYP004759387

FINDS
Registry ID: 110067686392

ECHO
Registry ID 110067686392

DP2547
SE
1/8-1/4
0.209 mi.
1105 ft.

Relative:
Higher

CON EDISON
5TH AVE & E 22ND ST
NEW YORK, NY 10011

NJ MANIFEST | **S120669725**
N/A

Click here for full text details

NJ MANIFEST
EPA Id NYP004759387

DP2548
SE
1/8-1/4
0.209 mi.
1105 ft.

Relative:
Higher

CON EDISON
5TH AVE & E 22ND ST
NEW YORK, NY 10011

NY MANIFEST | **S118088381**
N/A

Click here for full text details

NY MANIFEST
EPA ID NYP004759387

DR2549
NNE
1/8-1/4
0.209 mi.
1106 ft.

Relative:
Higher

CON EDISON
W 35TH ST & 7TH AVE
NEW YORK, NY 10001

RCRA NonGen / NLR | **1018281122**
NYP004760542

Click here for full text details

RCRA NonGen / NLR
EPA Id NYP004760542

DR2550
NNE
1/8-1/4
0.209 mi.
1106 ft.

Relative:
Higher

CON EDISON
W 35TH ST & 7TH AVE
NEW YORK, NY 10001

NJ MANIFEST | **S120669824**
N/A

Click here for full text details

NJ MANIFEST
EPA Id NYP004760542

DR2551
NNE
1/8-1/4
0.209 mi.
1106 ft.

Relative:
Higher

CON EDISON
7 AVE & 35 ST
NEW YORK, NY 10001

NY MANIFEST | **S117314307**
N/A

Click here for full text details

NY MANIFEST
EPA ID NYP004613568

DR2552
NNE
1/8-1/4
0.209 mi.
1106 ft.

Relative:
Higher

CON EDISON
7 AVE & W 35 ST
NEW YORK, NY 10018

NY MANIFEST | **S117316731**
N/A

Click here for full text details

NY MANIFEST
EPA ID NYP004640207

DR2553
NNE
1/8-1/4
0.209 mi.
1106 ft.

Relative:
Higher

CON EDISON
7TH AVE & 35TH ST
NEW YORK, NY 10001

Click here for full text details

NY MANIFEST
EPA ID NYP004613550

NY MANIFEST | **S117314305**
N/A

DW2554
NE
1/8-1/4
0.209 mi.
1106 ft.

Relative:
Higher

CON EDISON
6TH AVE & W 35TH ST
NEW YORK, NY 10018

Click here for full text details

NY MANIFEST
EPA ID NYP004787073

NY MANIFEST | **S119075534**
N/A

DW2555
NE
1/8-1/4
0.209 mi.
1106 ft.

Relative:
Higher

CON EDISON
6TH AVE & W 35TH ST
NEW YORK, NY 10018

Click here for full text details

NJ MANIFEST
EPA Id NYP004787073

NJ MANIFEST | **S120672164**
N/A

DW2556
NE
1/8-1/4
0.209 mi.
1106 ft.

Relative:
Higher

CON EDISON
6TH AVE & W 35TH ST
NEW YORK, NY 10018

Click here for full text details

RCRA NonGen / NLR
EPA Id NYP004787073

RCRA NonGen / NLR | **1019903557**
NYP004787073

CV2557
East
1/8-1/4
0.209 mi.
1106 ft.

Relative:
Higher

KEW MANAGEMENT CORP
255 5TH AVENUE
NEW YORK, NY 10016

Click here for full text details

NY AST
Facility Id 2-084379

NY AST | **U003384168**
N/A

DJ2558
SW
1/8-1/4
0.210 mi.
1107 ft.

Relative:
Lower

FDNY ENGINE COMPANY 3 LADDER 12
146 WEST 19TH STREET
NEW YORK, NY 10004

UST FINDER

1028569914
N/A

Click here for full text details

DJ2559
SW
1/8-1/4
0.210 mi.
1107 ft.

Relative:
Lower

FDNY ENGINE COMPANY 3 LADDER 12
146 WEST 19TH STREET
NEW YORK, NY 10004

NY AST

U003074801
N/A

Click here for full text details

NY AST
Facility Id 2-357839

DJ2560
SW
1/8-1/4
0.210 mi.
1107 ft.

Relative:
Lower

FDNY ENGINE COMPANY 3 LADDER 12
146 WEST 19TH STREET
NEW YORK, NY 10004

NY UST

U004081836
N/A

Click here for full text details

DJ2561
SW
1/8-1/4
0.210 mi.
1107 ft.

Relative:
Lower

NYCDDC - ENGINE CO #3
150 WEST 19TH STREET
NEW YORK, NY

NY MANIFEST

1009234693
N/A

Click here for full text details

NY MANIFEST
EPA ID NYP000938381

DU2562
WSW
1/8-1/4
0.210 mi.
1107 ft.

Relative:
Lower

235 WEST 19TH STREET
235 WEST 19TH STREET
NEW YORK, NY 10011

NY AST

U003389826
N/A

Click here for full text details

NY AST
Facility Id 2-286206

DE2563
NW
1/8-1/4
0.210 mi.
1108 ft.

Relative:
Lower

TANAGRAPHICS INC-263 NINTH AVE
MANHATTAN, NY

Click here for full text details

PFAS ECHO **1027425563**
N/A

DW2564
NE
1/8-1/4
0.210 mi.
1108 ft.

Relative:
Higher

CON EDISON MANHOLE: 55400
961 6TH AVE
NEW YORK, NY 10018

Click here for full text details

NJ MANIFEST
EPA Id NYP004265013

NJ MANIFEST **S117985961**
N/A

DW2565
NE
1/8-1/4
0.210 mi.
1108 ft.

Relative:
Higher

CON EDISON MANHOLE: 55400
961 6TH AVE
NEW YORK, NY 10018

Click here for full text details

RCRA NonGen / NLR
EPA Id NYP004265013

FINDS
Registry ID: 110055421770

ECHO
Registry ID 110055421770

NY MANIFEST
EPA ID NYP004265013

RCRA NonGen / NLR **1016143719**
FINDS **NYP004265013**
ECHO
NY MANIFEST

DW2566
NE
1/8-1/4
0.210 mi.
1108 ft.

Relative:
Higher

CON EDISON
W 35TH ST & BROADWAY
NEW YORK, NY 10018

Click here for full text details

NY MANIFEST
EPA ID NYP004807087

NY MANIFEST **S119076501**
N/A

DW2567
NE
1/8-1/4
0.210 mi.
1108 ft.

Relative:
Higher

VERIZON
35TH ST & BROADWAY
NEW YORK, NY 10016

RCRA NonGen / NLR | **1014395308**
NYP000966150

Click here for full text details

RCRA NonGen / NLR
EPA Id NYP000966150

DW2568
NE
1/8-1/4
0.210 mi.
1108 ft.

Relative:
Higher

CON EDISON
35 ST & BROADWAY
NEW YORK, NY 10001

NY MANIFEST | **S117314181**
N/A

Click here for full text details

NY MANIFEST
EPA ID NYP004612222

DW2569
NE
1/8-1/4
0.210 mi.
1108 ft.

Relative:
Higher

CON EDISON
W 35TH ST & BROADWAY
NEW YORK, NY 10018

RCRA NonGen / NLR | **1019905209**
NYP004807087

Click here for full text details

RCRA NonGen / NLR
EPA Id NYP004807087

DW2570
NE
1/8-1/4
0.210 mi.
1108 ft.

Relative:
Higher

CON EDISON
W 35TH ST & BROADWAY
NEW YORK, NY 10018

NJ MANIFEST | **S120673913**
N/A

Click here for full text details

NJ MANIFEST
EPA Id NYP004807087

DW2571
NE
1/8-1/4
0.210 mi.
1108 ft.

Relative:
Higher

CONSOLIDATED EDISON
35TH & BROADWAY
NEW YORK, NY

NY MANIFEST | **S109825497**
N/A

Click here for full text details

NY MANIFEST
EPA ID NYP004172997

DI2572
North
1/8-1/4
0.210 mi.
1109 ft.

Relative:
Higher

255 WEST 34TH ST
255 WEST 34TH ST
NEW YORK, NY 10001

Click here for full text details

UST FINDER **1028572677**
N/A

DI2573
North
1/8-1/4
0.210 mi.
1109 ft.

Relative:
Higher

255 WEST 34TH ST
255 WEST 34TH ST
NEW YORK, NY 10001

Click here for full text details

NY UST **U000395128**
N/A

DK2574
SSW
1/8-1/4
0.210 mi.
1109 ft.

Relative:
Lower

CON EDISON
124 W 19 ST
NEW YORK, NY 10011

Click here for full text details

NY MANIFEST
EPA ID NYP004504510

NY MANIFEST **S116551819**
N/A

DJ2575
SSW
1/8-1/4
0.210 mi.
1110 ft.

Relative:
Lower

CHELSEA HOUSE
126-136 WEST 19TH STREET
NEW YORK, NY 10011

Click here for full text details

UST FINDER **1028581507**
N/A

DJ2576
SSW
1/8-1/4
0.210 mi.
1110 ft.

Relative:
Lower

CHELSEA HOUSE
126-136 WEST 19TH STREET
NEW YORK, NY 10011

Click here for full text details

NY UST **U004078743**
N/A

DY2577
WNW
1/8-1/4
0.210 mi.
1111 ft.

Relative:
Lower

MOUNT SINAI - BETH ISRAEL
309 WEST 23RD ST
NEW YORK, NY 10011

Click here for full text details

E MANIFEST **1027976341**
N/A

DK2578
SSW
1/8-1/4
0.211 mi.
1112 ft.

Relative:
Higher

CON EDISON
OP 108 W 19 ST
NEW YORK, NY 10011

NY MANIFEST | **S116551814**
N/A

Click here for full text details

NY MANIFEST
EPA ID NYP004504304

DK2579
SSW
1/8-1/4
0.211 mi.
1112 ft.

Relative:
Higher

CON EDISON
108 W 19 ST
NEW YORK, NY 10011

NY MANIFEST | **S116551815**
N/A

Click here for full text details

NY MANIFEST
EPA ID NYP004504312

DP2580
SE
1/8-1/4
0.211 mi.
1112 ft.

Relative:
Higher

MACMILLAN PUBLISHERS, INC.
175 5TH AVE
NEW YORK, NY 10010

E MANIFEST | **1027841589**
N/A

Click here for full text details

DP2581
SE
1/8-1/4
0.211 mi.
1112 ft.

Relative:
Higher

175 5TH AVENUE
175 FIFTH AVENUE
NEW YORK, NY 10010

NY AST | **A100294028**
N/A

Click here for full text details

NY AST
Facility Id 2-333735

DA2582
East
1/8-1/4
0.211 mi.
1112 ft.

Relative:
Higher

225 FIFTH AVENUE
225 FIFTH AVENUE
NEW YORK, NY 10010

NY AST | **U003395245**
N/A

Click here for full text details

NY AST
Facility Id 2-480827

DF2583
SSE
1/8-1/4
0.211 mi.
1116 ft.

Relative:
Higher

162 FIFTH AVENUE LEASEHOLD CONDOMINIUM
162 FIFTH AVENUE
NEW YORK, NY 10010

NY AST | **U003395316**
N/A

Click here for full text details

NY AST
Facility Id 2-480142

DB2584
North
1/8-1/4
0.212 mi.
1118 ft.

Relative:
Higher

CON EDISON
301 WEST 34 ST
NEW YORK, NY 10001

NY MANIFEST | **S117536623**
N/A

Click here for full text details

NY MANIFEST
EPA ID NYP004691085

DH2585
NE
1/8-1/4
0.212 mi.
1120 ft.

Relative:
Higher

11 WEST 34TH STREET LLC
11 WEST 34TH STREET
NEW YORK, NY 10001

NY AST | **A100353069**
N/A

Click here for full text details

NY AST
Facility Id 2-611382

DI2586
North
1/8-1/4
0.213 mi.
1123 ft.

Relative:
Higher

CON EDISON - TRENCH NONE
257 W. 34TH STREET
NEW YORK, NY 10001

RCRA-LQG | **1016963353**
NYP004363651

Click here for full text details

RCRA-LQG
EPA Id NYP004363651

DI2587
North
1/8-1/4
0.213 mi.
1123 ft.

Relative:
Higher

CON EDISON
257 W. 34TH STREET
NEW YORK, NY 10001

NY MANIFEST | **1016963352**
N/A

Click here for full text details

NY MANIFEST
EPA ID NYP004363651

DJ2588
SSW
1/8-1/4
0.213 mi.
1124 ft.

Relative:
Lower

CON EDISON SERVICE BOX 3472
144 W 19TH ST
NEW YORK, NY 10011

RCRA NonGen / NLR
NY MANIFEST
NJ MANIFEST

1014919281
NYP004234423

Click here for full text details

RCRA NonGen / NLR
EPA Id NYP004234423

NY MANIFEST
EPA ID NYP004234423

NJ MANIFEST
EPA Id NYP004234423

DJ2589
SSW
1/8-1/4
0.213 mi.
1124 ft.

Relative:
Lower

144 WEST 19TH ST
144 WEST 19TH ST
NEW YORK, NY 10011

NY AST

U003386993
N/A

Click here for full text details

NY AST
Facility Id 2-235334

DJ2590
SW
1/8-1/4
0.213 mi.
1124 ft.

Relative:
Lower

CON EDISON - W. 19TH STREET SUBSTATION
147 7TH AVE
NEW YORK, NY 10011

RCRA-SQG
FINDS
ECHO
NY MANIFEST
E MANIFEST

1001119368
NYR000026559

Click here for full text details

RCRA-SQG
EPA Id NYR000026559

FINDS
Registry ID: 110009485280

ECHO
Registry ID 110009485280

NY MANIFEST
EPA ID NYR000026559

DS2591
NW
1/8-1/4
0.213 mi.
1125 ft.

Relative:
Lower

NYC DOHMH CHELSEA HEALTH CENTER
303 9TH AVE
NEW YORK, NY 10001

Click here for full text details

RCRA-VSQG
EPA Id NYR000213371

NY MANIFEST
EPA ID NYR000213371

RCRA-VSQG
NY MANIFEST
E MANIFEST

1016974876
NYR000213371

DS2592
NW
1/8-1/4
0.213 mi.
1125 ft.

Relative:
Lower

CLOSED-LACKOF RECENT INFO
303 9TH AVENUE
NEW YORK CITY, NY

Click here for full text details

NY LTANKS
Spill Number/Closed Date 8807152 / 2003-03-05
Site ID 67824
Spill Date 1988-11-29

NY LTANKS

S100167612
N/A

DM2593
SW
1/8-1/4
0.213 mi.
1127 ft.

Relative:
Lower

CON EDISON VAULT: 9405
206 W 19TH ST
NEW YORK, NY 10011

Click here for full text details

RCRA NonGen / NLR
EPA Id NYP004398822

NY MANIFEST
EPA ID NYP004398822

RCRA NonGen / NLR
NY MANIFEST

1016967050
NYP004398822

DO2594
ENE
1/8-1/4
0.213 mi.
1127 ft.

Relative:
Higher

CON EDISON - VAULT V5962
1 E 32 ST
MANHATTAN, NY 10016

Click here for full text details

NY MANIFEST
EPA ID NYP004914931

NY MANIFEST

S120958128
N/A

DH2595
NE
1/8-1/4
0.214 mi.
1129 ft.

Relative:
Higher

17-19 WEST 34TH STREET
17-19 WEST 34TH STREET
NEW YORK, NY 10001

NY AST **U003397138**
N/A

Click here for full text details

NY AST
Facility Id 2-603399

DN2596
ENE
1/8-1/4
0.214 mi.
1132 ft.

Relative:
Higher

VICTOR NOMAD LLC
281 FIFTH AVE
NEW YORK, NY 10016

RCRA NonGen / NLR **1018281314**
FINDS **NYR000226936**
ECHO

Click here for full text details

RCRA NonGen / NLR
EPA Id NYR000226936

FINDS
Registry ID: 110069283723

ECHO
Registry ID 110069283723

DN2597
ENE
1/8-1/4
0.214 mi.
1132 ft.

Relative:
Higher

VICTOR NOMAD LLC
281 FIFTH AVE
NEW YORK, NY 10016

NY MANIFEST **S118708631**
N/A

Click here for full text details

NY MANIFEST
EPA ID NYR000226936

DN2598
ENE
1/8-1/4
0.214 mi.
1132 ft.

Relative:
Higher

281 5TH AVE
281 FIFTH AVENUE
NEW YORK, NY 10016

NY AST **A100300795**
N/A

Click here for full text details

NY AST
Facility Id 2-330973

DI2599
NNE
1/8-1/4
0.214 mi.
1132 ft.

Relative:
Higher

NEW YORK TELEPHONE CO
230 W 35TH ST
NEW YORK, NY 10001

Click here for full text details

NY TANKS
Site Status Active
Facility Id 2-344788

RCRA NonGen / NLR
EPA Id NYD980755821

FINDS
Registry ID: 110004389750

ECHO
Registry ID 110004389750

NY MANIFEST
EPA ID NYD980755821

NJ MANIFEST
EPA Id NYD980755821

NY TANKS
RCRA NonGen / NLR
FINDS
ECHO
NY MANIFEST
NJ MANIFEST

1000136855
NYD980755821

DN2600
East
1/8-1/4
0.215 mi.
1133 ft.

Relative:
Higher

CON EDISON
277 5TH AVE
NEW YORK, NY 10001

Click here for full text details

NY MANIFEST
EPA ID NYP004839852
EPA ID NYP004732079

NY MANIFEST

S118259892
N/A

DN2601
East
1/8-1/4
0.215 mi.
1133 ft.

Relative:
Higher

CON EDISON
277 5TH AVE
NEW YORK, NY 10016

Click here for full text details

RCRA NonGen / NLR
EPA Id NYP004839852

RCRA NonGen / NLR

1019907918
NYP004839852

DN2602
East
1/8-1/4
0.215 mi.
1133 ft.

Relative:
Higher

CON EDISON
277 5TH AVE
NEW YORK, NY 10001

NJ MANIFEST **S120667304**
N/A

Click here for full text details

NJ MANIFEST
EPA Id NYP004732079

DN2603
East
1/8-1/4
0.215 mi.
1133 ft.

Relative:
Higher

CON EDISON
277 5TH AVE
NEW YORK, NY 10016

RCRA NonGen / NLR **1018278437**
FINDS **NYP004732079**
ECHO

Click here for full text details

RCRA NonGen / NLR
EPA Id NYP004732079

FINDS
Registry ID: 110067705665

ECHO
Registry ID 110067705665

DN2604
East
1/8-1/4
0.215 mi.
1133 ft.

Relative:
Higher

CON EDISON
277 5TH AVE
NEW YORK, NY 10016

NJ MANIFEST **S120676812**
N/A

Click here for full text details

NJ MANIFEST
EPA Id NYP004839852

DP2605
SE
1/8-1/4
0.215 mi.
1134 ft.

Relative:
Higher

LOWER FIFTH REALTY
178-180 FIFTH AVENUE
NEW YORK, NY 10010

NY AST **A100173439**
N/A

Click here for full text details

NY AST
Facility Id 2-364541

DN2606
East
1/8-1/4
0.215 mi.
1134 ft.

Relative:
Higher

267 FIFTH AVENUE
267 FIFTH AVENUE
NEW YORK, NY 10016

NY AST | **A100177959**
N/A

Click here for full text details

NY AST
Facility Id 2-605655

DW2607
NE
1/8-1/4
0.215 mi.
1137 ft.

Relative:
Higher

CON EDISON
1331 BROADWAY
NEW YORK, NY 10018

RCRA NonGen / NLR | **1019905935**
NYP004815284

Click here for full text details

RCRA NonGen / NLR
EPA Id NYP004815284

DY2608
WNW
1/8-1/4
0.216 mi.
1138 ft.

Relative:
Lower

APT. BUILDING
312 WEST 23RD ST
NEW YORK, NY

NY LTANKS | **S108765788**
N/A

Click here for full text details

NY LTANKS
Spill Number/Closed Date 0706771 / 2007-10-11
Site ID 387352
Spill Date 2007-09-18

DY2609
WNW
1/8-1/4
0.216 mi.
1138 ft.

Relative:
Lower

CON EDISON SERVICE BOX: 4219
318 W 23RD ST & 9TH AVE E OF
NEW YORK, NY 10011

RCRA NonGen / NLR | **1017773092**
NYP004508701

Click here for full text details

RCRA NonGen / NLR
EPA Id NYP004508701

DY2610
WNW
1/8-1/4
0.216 mi.
1138 ft.

Relative:
Lower

LOUIS PHILIPPE CONDOMINIUM
312 WEST 23RD STREET
NEW YORK, NY 10011

NY UST | **U004272214**
N/A

Click here for full text details

DY2611
WNW
1/8-1/4
0.216 mi.
1138 ft.

Relative:
Lower

CON EDISON | **NY MANIFEST** | **S117058738**
316 W 23RD ST & 9TH AVE E OF | **N/A**
NEW YORK, NY 10011

Click here for full text details

NY MANIFEST
EPA ID NYP004508719

DY2612
WNW
1/8-1/4
0.216 mi.
1138 ft.

Relative:
Lower

CON EDISON | **NY MANIFEST** | **S117058737**
318 W 23RD ST & 9TH AVE E OF | **N/A**
NEW YORK, NY 10011

Click here for full text details

NY MANIFEST
EPA ID NYP004508701

DY2613
WNW
1/8-1/4
0.216 mi.
1138 ft.

Relative:
Lower

LOUIS PHILIPPE CONDOMINIUM | **UST FINDER** | **1028573879**
312 WEST 23RD STREET | **N/A**
NEW YORK, NY 10011

Click here for full text details

DZ2614
SE
1/8-1/4
0.216 mi.
1140 ft.

Relative:
Higher

B&G ELECTRIC | **US MINES** | **1018283654**
N/A

HEMPHILL (County), TX

Click here for full text details

US MINES
Mine ID: 4105202

DZ2615
SE
1/8-1/4
0.216 mi.
1140 ft.

Relative:
Higher

PGA INC. | **US MINES** | **1023682965**
N/A

MARATHON (County), WI

Click here for full text details

US MINES
Mine ID: 4703792

EA2616
North
1/8-1/4
0.216 mi.
1142 ft.

Relative:
Higher

MANHATTAN CENTER
311 W 34 STREET
NEW YORK, NY 10001

NY AST **U004078462**
N/A

Click here for full text details

NY AST
Facility Id 2-606038

DO2617
ENE
1/8-1/4
0.217 mi.
1144 ft.

Relative:
Higher

319 FIFTH AVE
319 FIFTH AVENUE
NEW YORK, NY 10016

NY AST **U003390600**
N/A

Click here for full text details

NY AST
Facility Id 2-159158

DT2618
SSW
1/8-1/4
0.217 mi.
1145 ft.

Relative:
Higher

CHELSEA GREEN ASSOCIATES / 625
625 AVENUE OF THE AMERICAS
NEW YORK, NY 10011

NY AST **U003392705**
N/A

Click here for full text details

NY AST
Facility Id 2-238724

DM2619
SW
1/8-1/4
0.217 mi.
1146 ft.

Relative:
Lower

210 WEST 19TH ST CONDO
210 WEST 19TH ST
NEW YORK, NY 10011

NY AST **U003393554**
N/A

Click here for full text details

NY AST
Facility Id 2-398578

EB2620
NE
1/8-1/4
0.218 mi.
1149 ft.

Relative:
Higher

CON EDISON
46 W 35 ST
NEW YORK, NY 10001

NY MANIFEST **S117536242**
N/A

Click here for full text details

NY MANIFEST
EPA ID NYP004687059

EB2621
NE
1/8-1/4
0.218 mi.
1149 ft.

Relative:
Higher

CON ED V 5133
46 W 35 ST
NEW YORK, NY 10018

RCRA NonGen / NLR
NY MANIFEST

1007206595
NYP004012704

Click here for full text details

RCRA NonGen / NLR
EPA Id NYP004012704

NY MANIFEST
EPA ID NYP004012704

EB2622
NE
1/8-1/4
0.218 mi.
1149 ft.

Relative:
Higher

CON EDISION - V2288
46 WEST 35 ST. 46 WEST 35 ST.
NEW YORK, NY 10003

RCRA NonGen / NLR
NY MANIFEST

1007207698
NYP004073326

Click here for full text details

RCRA NonGen / NLR
EPA Id NYP004073326

NY MANIFEST
EPA ID NYP004073326

EC2623
East
1/8-1/4
0.218 mi.
1149 ft.

Relative:
Higher

CON EDISON
6 E 29 ST
NEW YORK, NY 10016

NY MANIFEST

S116551344
N/A

Click here for full text details

NY MANIFEST
EPA ID NYP004497970
EPA ID NYP004497988
EPA ID NYP004498002
EPA ID NYP004498028
EPA ID NYP004498051

DI2624
NNE
1/8-1/4
0.218 mi.
1150 ft.

Relative:
Higher

CON EDISION - V3069
234 W.35 ST. 234 W.35 ST.
NEW YORK, NY 10003

RCRA NonGen / NLR
NY MANIFEST

1007208185
NYP004083895

Click here for full text details

RCRA NonGen / NLR
EPA Id NYP004083895

NY MANIFEST
EPA ID NYP004083895

DY2625
WNW
1/8-1/4
0.218 mi.
1150 ft.

Relative:
Lower

BROADMOOR APTS
315 WEST 23RD STREET
NEW YORK, NY 10011

Click here for full text details

UST FINDER

1028568490
N/A

DY2626
WNW
1/8-1/4
0.218 mi.
1150 ft.

Relative:
Lower

BROADMOOR APTS
315 WEST 23RD STREET
NEW YORK, NY 10011

Click here for full text details

NY UST

U001834858
N/A

DY2627
WNW
1/8-1/4
0.218 mi.
1150 ft.

Relative:
Lower

DUANE READE
315 W. 23RD ST., FRNT. B
NEW YORK, NY 10011

Click here for full text details

E MANIFEST

1027820294
N/A

DM2628
SW
1/8-1/4
0.218 mi.
1151 ft.

Relative:
Lower

CON EDISON
OPP 141 7TH AVE
NEW YORK, NY 10011

Click here for full text details

NY MANIFEST
EPA ID NYP004603197

NY MANIFEST

S117067455
N/A

DB2629
North
1/8-1/4
0.218 mi.
1151 ft.

Relative:
Higher

CON EDISON - MANHOLE 6332
267 W 34TH ST
NEW YORK, NY 10001

Click here for full text details

NY MANIFEST
EPA ID NYP005164660

NY MANIFEST

S123692208
N/A

ED2630
West
1/8-1/4
0.218 mi.
1153 ft.

Relative:
Lower

ALLERTON HOTEL
302 WEST 22ND STREET
NEW YORK, NY 10011

Click here for full text details

NY AST
Facility Id 2-091642

NY AST | **U003387091**
N/A

DX2631
NNE
1/8-1/4
0.219 mi.
1154 ft.

Relative:
Higher

CON EDISON - VAULT V6149
135 W 35TH ST
NEW YORK, NY 10001

Click here for full text details

RCRA-LQG
EPA Id NYP005070446

RCRA-LQG | **1024891066**
NYP005070446

DX2632
NNE
1/8-1/4
0.219 mi.
1154 ft.

Relative:
Higher

CON EDISON - VAULT V6149
135 W 35TH ST
NEW YORK, NY 10001

Click here for full text details

NY MANIFEST
EPA ID NYP005070446

NY MANIFEST | **S121967979**
N/A

DX2633
NNE
1/8-1/4
0.219 mi.
1154 ft.

Relative:
Higher

CON EDISON
129 W 35TH ST
NEW YORK, NY 10001

Click here for full text details

NY MANIFEST
EPA ID NYP004525135

NY MANIFEST | **S117060296**
N/A

DX2634
NNE
1/8-1/4
0.219 mi.
1154 ft.

Relative:
Higher

CON EDISON SERVICE BOX: 6593
129 W 35TH ST
NEW YORK, NY 10001

Click here for full text details

RCRA NonGen / NLR
EPA Id NYP004525135

RCRA NonGen / NLR | **1017774699**
NYP004525135

DX2635
NNE
1/8-1/4
0.219 mi.
1155 ft.

Relative:
Higher

CON EDISON SERVICE BOX: 6585
137 W 35TH E OF 7TH AVE FRONT OF
NEW YORK, NY 10001

NJ MANIFEST **S117985867**
N/A

Click here for full text details

NJ MANIFEST
EPA Id NYP004264008

DX2636
NNE
1/8-1/4
0.219 mi.
1155 ft.

Relative:
Higher

CON EDISON SERVICE BOX: 6585
137 W 35TH E OF 7TH AVE FRONT OF
NEW YORK, NY 10001

RCRA NonGen / NLR **1016143619**
NY MANIFEST **NYP004264008**

Click here for full text details

RCRA NonGen / NLR
EPA Id NYP004264008

NY MANIFEST
EPA ID NYP004264008

EB2637
NE
1/8-1/4
0.219 mi.
1156 ft.

Relative:
Higher

CON EDISON
66 W 35TH ST
NEW YORK, NY 10018

RCRA NonGen / NLR **1019906948**
FINDS **NYP004828382**
ECHO

Click here for full text details

RCRA NonGen / NLR
EPA Id NYP004828382

FINDS
Registry ID: 110069679556

ECHO
Registry ID 110069679556
Registry ID 110069666864

DX2638
NNE
1/8-1/4
0.219 mi.
1156 ft.

Relative:
Higher

CON EDISON MANHOLE: 55453
105 W 35TH ST E OF 7TH AVE FRONT OF
NEW YORK, NY 10001

RCRA NonGen / NLR **1016143618**
NY MANIFEST **NYP004263992**

Click here for full text details

RCRA NonGen / NLR
EPA Id NYP004263992

NY MANIFEST
EPA ID NYP004263992

DX2639
NNE
1/8-1/4
0.219 mi.
1156 ft.

Relative:
Higher

CON EDISON MANHOLE: 55453
105 W 35TH ST E OF 7TH AVE FRONT
NEW YORK, NY 10001

Click here for full text details

NJ MANIFEST
EPA Id NYP004263992

NJ MANIFEST **S117985866**
N/A

DX2640
NE
1/8-1/4
0.219 mi.
1156 ft.

Relative:
Higher

CON EDISON SERVICE BOX: 6593
95 W 35TH E OF 7TH AVE FRONT OF
NEW YORK, NY 10001

Click here for full text details

RCRA NonGen / NLR
EPA Id NYP004263984

NY MANIFEST
EPA ID NYP004263984

RCRA NonGen / NLR **1016143617**
NY MANIFEST **NYP004263984**

DX2641
NE
1/8-1/4
0.219 mi.
1156 ft.

Relative:
Higher

CON EDISON SERVICE BOX: 6593
95 W 35TH E OF 7TH AVE FRONT OF
NEW YORK, NY 10001

Click here for full text details

NJ MANIFEST
EPA Id NYP004263984

NJ MANIFEST **S117985865**
N/A

DX2642
NNE
1/8-1/4
0.219 mi.
1156 ft.

Relative:
Higher

CON EDISON - VAULT V8095
101 W 35TH ST
NEW YORK, NY 10018

Click here for full text details

RCRA-LQG
EPA Id NYP005050570

RCRA-LQG **1024890922**
NYP005050570

DX2643
NNE
1/8-1/4
0.219 mi.
1156 ft.

Relative:
Higher

CON EDISON - VAULT V8095
101 W 35TH ST
NEW YORK, NY 10018

Click here for full text details

NY MANIFEST
EPA ID NYP005050570

NY MANIFEST **S121967831**
N/A

EB2644
NE
1/8-1/4
0.219 mi.
1156 ft.

Relative:
Higher

CON EDISON SERVICE BOX: 6616
44 W 35TH ST E OF 6TH AVE FRONT OF
NEW YORK, NY 10001

RCRA NonGen / NLR **1016143599**
NY MANIFEST **NYP004263802**

Click here for full text details

RCRA NonGen / NLR
EPA Id NYP004263802

NY MANIFEST
EPA ID NYP004263802

EB2645
NE
1/8-1/4
0.219 mi.
1156 ft.

Relative:
Higher

CON EDISON SERVICE BOX: 6616
44 W 35TH ST E OF 6TH AVE FRONT OF
NEW YORK, NY 10001

NJ MANIFEST **S117985847**
N/A

Click here for full text details

NJ MANIFEST
EPA Id NYP004263802

DI2646
North
1/8-1/4
0.220 mi.
1161 ft.

Relative:
Higher

240 W35, LLC
240 WEST 35TH STREET
NEW YORK, NY 10001

NY AST **A100129130**
N/A

Click here for full text details

NY AST
Facility Id 2-603811

DU2647
WSW
1/8-1/4
0.220 mi.
1162 ft.

Relative:
Lower

CON EDISON - MANHOLE 57361
256 W 20TH ST
NEW YORK, NY 10011

NY MANIFEST **S123692169**
N/A

Click here for full text details

NY MANIFEST
EPA ID NYP004854937

EB2648
NE
1/8-1/4
0.220 mi.
1163 ft.

Relative:
Higher

THE GREGORY HOTEL
42 WEST 35TH STREET
NEW YORK, NY 10001

NY AST **1002542721**
N/A

Click here for full text details

NY AST
Facility Id 2-605643

DW2649
NE
1/8-1/4
0.220 mi.
1164 ft.

Relative:
Higher

CON EDISON SERVICE BOX: 46596
964 6TH N OF W 35TH ST FRONT OF
NEW YORK, NY 10001

RCRA NonGen / NLR **1016143605**
NY MANIFEST **NYP004263869**

Click here for full text details

RCRA NonGen / NLR
EPA Id NYP004263869

NY MANIFEST
EPA ID NYP004263869

DW2650
NE
1/8-1/4
0.220 mi.
1164 ft.

Relative:
Higher

CON EDISON SERVICE BOX: 46596
964 6TH N OF W 35TH ST FRONT OF
NEW YORK, NY 10001

NJ MANIFEST **S117985853**
N/A

Click here for full text details

NJ MANIFEST
EPA Id NYP004263869

DV2651
North
1/8-1/4
0.221 mi.
1165 ft.

Relative:
Higher

MENDIK REALTY LTD PARTNERSHIP
330 W 34TH ST
NEW YORK, NY 10001

RCRA NonGen / NLR **1000189260**
NYD986901551

Click here for full text details

RCRA NonGen / NLR
EPA Id NYD986901551

DU2652
WSW
1/8-1/4
0.221 mi.
1166 ft.

Relative:
Lower

CON EDISON
258 W 20TH ST
NEW YORK, NY 10011

NJ MANIFEST **S120671360**
N/A

Click here for full text details

NJ MANIFEST
EPA Id NYP004777918

DU2653
WSW
1/8-1/4
0.221 mi.
1166 ft.

Relative:
Lower

CON EDISON
258 W 20TH ST
NEW YORK, NY 10011

RCRA NonGen / NLR **1019902794**
NYP004777918

Click here for full text details

RCRA NonGen / NLR
EPA Id NYP004777918

DU2654
WSW
1/8-1/4
0.221 mi.
1166 ft.

Relative:
Lower

CON EDISON
258 W 20TH ST
NEW YORK, NY 10011

NY MANIFEST **S119075042**
N/A

Click here for full text details

NY MANIFEST
EPA ID NYP004777918

DO2655
ENE
1/8-1/4
0.221 mi.
1166 ft.

Relative:
Higher

CON EDISON VAULT: 2626
1 W 33RD ST VAULT 2626
NEW YORK, NY 10001

RCRA NonGen / NLR **1016972391**
NY MANIFEST **NYP004461620**

Click here for full text details

RCRA NonGen / NLR
EPA Id NYP004461620

NY MANIFEST
EPA ID NYP004461620

DO2656
ENE
1/8-1/4
0.221 mi.
1166 ft.

Relative:
Higher

CON ED V 1712
1 W 33 ST
NEW YORK, NY 10001

RCRA NonGen / NLR **1007205392**
NY MANIFEST **NYP000930529**

Click here for full text details

RCRA NonGen / NLR
EPA Id NYP000930529

NY MANIFEST
EPA ID NYP000930529

DO2657
ENE
1/8-1/4
0.221 mi.
1166 ft.

Relative:
Higher

CON EDISON VAULT: 3050
1 W 33RD ST VAULT 3050
NEW YORK, NY 10001

RCRA NonGen / NLR **1016972392**
NY MANIFEST **NYP004461638**

Click here for full text details

RCRA NonGen / NLR
EPA Id NYP004461638

NY MANIFEST
EPA ID NYP004461638

DO2658
ENE
1/8-1/4
0.221 mi.
1166 ft.

Relative:
Higher

CON EDISON VAULT: 2597
1 W 33RD ST VAULT 2597
NEW YORK, NY 10001

RCRA NonGen / NLR **1016972390**
NY MANIFEST **NYP004461612**

Click here for full text details

RCRA NonGen / NLR
EPA Id NYP004461612

NY MANIFEST
EPA ID NYP004461612

DO2659
ENE
1/8-1/4
0.221 mi.
1166 ft.

Relative:
Higher

CON EDISON VAULT: 1712
1 W 33RD ST VAULT 1712
NEW YORK, NY 10001

RCRA NonGen / NLR **1016972389**
NY MANIFEST **NYP004461604**

Click here for full text details

RCRA NonGen / NLR
EPA Id NYP004461604

NY MANIFEST
EPA ID NYP004461604

DO2660
ENE
1/8-1/4
0.221 mi.
1166 ft.

Relative:
Higher

CON EDISON VAULT: 914
1 W 33RD ST VAULT 914
NEW YORK, NY 10001

RCRA NonGen / NLR **1016972388**
NY MANIFEST **NYP004461596**

Click here for full text details

RCRA NonGen / NLR
EPA Id NYP004461596

NY MANIFEST
EPA ID NYP004461596

DO2661
ENE
1/8-1/4
0.221 mi.
1167 ft.

Relative:
Higher

CON EDISON SERVICE BOX: 33731
323 5TH AVE FRONT OF
NEW YORK, NY 10016

RCRA NonGen / NLR **1016962996**
NY MANIFEST **NYP004360350**

Click here for full text details

RCRA NonGen / NLR
EPA Id NYP004360350

NY MANIFEST
EPA ID NYP004360350

DP2662
SE
1/8-1/4
0.221 mi.
1168 ft.

Relative:
Higher

CLOSED-LACKOF RECENT INFO
167 NORTH 5TH STREET
NEW YORK CITY, NY

NY LTANKS | **S104275551**
N/A

Click here for full text details

NY LTANKS
Spill Number/Closed Date 8906957 / 2003-03-06
Site ID 311970
Spill Date 1989-10-16

DB2663
North
1/8-1/4
0.221 mi.
1169 ft.

Relative:
Higher

CON EDISON - MANHOLE 32247
484 8 AVE AND WST 33RD STREET
NEW YORK, NY 10019

RCRA-LQG
NY MANIFEST
NJ MANIFEST
1014396275
NYP004184743

Click here for full text details

RCRA-LQG
EPA Id NYP004184743

NY MANIFEST
EPA ID NYP004184743

NJ MANIFEST
EPA Id NYP004184743

EC2664
East
1/8-1/4
0.221 mi.
1169 ft.

Relative:
Higher

LATHAM HOTEL
4 EAST 28TH STREET
NEW YORK, NY 10018

NY UST | **U004107551**
N/A

Click here for full text details

EC2665
East
1/8-1/4
0.221 mi.
1169 ft.

Relative:
Higher

HOTEL LATHAM
4 EAST 28TH STREET
NEW YORK, NY 10016

NY DRYCLEANERS | **S109527329**
N/A

Click here for full text details

NY DRYCLEANERS
Facility Id 2-6206-01294

EC2666
East
1/8-1/4
0.221 mi.
1169 ft.

Relative:
Higher

LATHAM HOTEL
4 EAST 28TH STREET
NEW YORK, NY 10018

UST FINDER

1028582037
N/A

Click here for full text details

DD2667
West
1/8-1/4
0.221 mi.
1169 ft.

Relative:
Lower

300 WEST 21ST STREET
300 WEST 21ST STREET
NEW YORK, NY 10011

NY AST

U003383519
N/A

Click here for full text details

NY AST
Facility Id 2-046892

DO2668
ENE
1/8-1/4
0.222 mi.
1170 ft.

Relative:
Higher

CON EDISON SERVICE BOX: 6181
5TH AVE & E 33RD ST
NEW YORK, NY 10016

RCRA NonGen / NLR
NY MANIFEST

1016962502
NYP004355418

Click here for full text details

RCRA NonGen / NLR
EPA Id NYP004355418

NY MANIFEST
EPA ID NYP004355418

DO2669
ENE
1/8-1/4
0.222 mi.
1170 ft.

Relative:
Higher

CON EDISION - VS6278
E 33RD ST & 5TH AVE
NEW YORK, NY 10003

RCRA NonGen / NLR
NY MANIFEST

1007208040
NYP004080826

Click here for full text details

RCRA NonGen / NLR
EPA Id NYP004080826

NY MANIFEST
EPA ID NYP004080826

DO2670
ENE
1/8-1/4
0.222 mi.
1170 ft.

Relative:
Higher

CON EDISON SERVICE BOX: 6189
E 33RD ST & 5TH AVE
NEW YORK, NY 10016

RCRA NonGen / NLR
NY MANIFEST

1016962548
NYP004355913

Click here for full text details

RCRA NonGen / NLR
EPA Id NYP004355913

CON EDISON SERVICE BOX: 6189 (Continued) **1016962548**

NY MANIFEST
EPA ID NYP004355913

DM2671 **OTHER SIGN CO THE** **RCRA NonGen / NLR** **1000211292**
SW **220 W 19TH ST** **FINDS** **NYD986885747**
1/8-1/4 **NEW YORK, NY 10011** **ECHO**
0.222 mi. **NY MANIFEST**
1170 ft.

Relative: Lower

Click here for full text details

RCRA NonGen / NLR
EPA Id NYD986885747

FINDS
Registry ID: 110004440230

ECHO
Registry ID 110004440230

NY MANIFEST
EPA ID NYD986885747

DM2672 **220 WEST 19TH STREET** **NY AST** **U003383906**
SW **220 WEST 19TH STREET** **N/A**
1/8-1/4 **NEW YORK, NY 10011**
0.222 mi.
1170 ft.

Relative: Lower

Click here for full text details

NY AST
Facility Id 2-069396

DM2673 **F & T JEWELRY CO** **CT MANIFEST** **S121203249**
SW **220 W 19TH ST** **N/A**
1/8-1/4 **NEW YORK, CT 10011**
0.222 mi.
1170 ft.

Relative: Lower

Click here for full text details

CT MANIFEST
EPA Id CTP000001982

EE2674
NNE
1/8-1/4
0.222 mi.
1170 ft.

Relative:
Higher

TANK ROOM
147 WEST 35TH ST
NEW YORK, NY 10001

NY AST **U003389562**
NY Spills **N/A**

Click here for full text details

NY AST
Facility Id 2-197955

NY Spills
Spill Number/Closed Date 0612754 / 2007-11-08
Site ID 377675
Spill Date 2007-02-25

DU2675
WSW
1/8-1/4
0.222 mi.
1170 ft.

Relative:
Lower

CHELSEA 19 CONDOMINIUM C/O SOLSTICE
251 WEST 19TH STREET
NEW YORK, NY 10011

NY AST **A100520790**
N/A

Click here for full text details

NY AST
Facility Id 2-332372

DU2676
WSW
1/8-1/4
0.222 mi.
1170 ft.

Relative:
Lower

SPILL NUMBER 0010929
251 W. 19TH ST
MANHATTAN, NY

NY LTANKS **S104877546**
N/A

Click here for full text details

NY LTANKS
Spill Number/Closed Date 0010929 / 2003-07-29
Site ID 267564
Spill Date 2000-01-03

DU2677
WSW
1/8-1/4
0.222 mi.
1170 ft.

Relative:
Lower

251/53 WEST 19TH STREET
251 WEST 19TH STREET
NEW YORK, NY 10011

NY AST **A100521012**
N/A

Click here for full text details

NY AST
Facility Id 2-510572

DY2678
WNW
1/8-1/4
0.222 mi.
1171 ft.

Relative:
Lower

CON EDISON
320 W 23 ST
NEW YORK, NY 10011

NY MANIFEST **S128017303**
N/A

Click here for full text details

NY MANIFEST
EPA ID NYP004858819

DY2679
WNW
1/8-1/4
0.222 mi.
1171 ft.

Relative:
Lower

CON EDISON - SERVICE BOX 4219
320 W 23 ST
NEW YORK, NY 10011

NJ MANIFEST **S120677749**
N/A

Click here for full text details

NJ MANIFEST
EPA Id NYP004858819

DY2680
WNW
1/8-1/4
0.222 mi.
1171 ft.

Relative:
Lower

ROYAL CHOICE FRENCH CLEANERS
320 W 23RD ST
NEW YORK CITY, NY 10011

RCRA NonGen / NLR **1004756634**
ICIS **NYD981083371**
US AIRS
FINDS
ECHO

Click here for full text details

RCRA NonGen / NLR
EPA Id NYD981083371

ICIS
FRS ID: 110001605362

US AIRS
EPA plant ID: 110001605362

FINDS
Registry ID: 110001605362

ECHO
Registry ID 110001605362

DY2681
WNW
1/8-1/4
0.222 mi.
1171 ft.

Relative:
Lower

CON EDISON - SERVICE BOX 4219
320 W 23 ST
NEW YORK, NY 10011

RCRA-LQG **1019325789**
NYP004858819

Click here for full text details

RCRA-LQG
EPA Id NYP004858819

DY2682
WNW
1/8-1/4
0.222 mi.
1171 ft.

Relative:
Lower

LUIS PHILLIP CLEANERS
320 W 23RD ST
NEW YORK, NY 10011

NY MANIFEST | **S128017217**
N/A

Click here for full text details

NY MANIFEST
EPA ID NYD981083371

DY2683
WNW
1/8-1/4
0.222 mi.
1171 ft.

Relative:
Lower

ROYAL CHICE FRENCH/LUIS PHILLIP/CLNERS
320 WEST 23RD STREET
NEW YORK, NY 10011

NY DRYCLEANERS | **S110247826**
N/A

Click here for full text details

NY DRYCLEANERS
Facility Id 2-6205-00304

DX2684
NNE
1/8-1/4
0.222 mi.
1172 ft.

Relative:
Higher

CON EDISON - VAULT V6250
131 W 35 ST
NEW YORK, NY 10001

NY MANIFEST | **S120958191**
N/A

Click here for full text details

NY MANIFEST
EPA ID NYP004920458

DX2685
NNE
1/8-1/4
0.222 mi.
1172 ft.

Relative:
Higher

131 W 35TH ST TENANTS CORP
131 W 35TH ST
NEW YORK, NY 10018

NY AST | **U003387445**
N/A

Click here for full text details

NY AST
Facility Id 2-291331

DX2686
NNE
1/8-1/4
0.222 mi.
1172 ft.

Relative:
Higher

CON EDISON MANHOLE: 56443
131 W 35TH ST OPPOSITE OF
NEW YORK, NY 10001

RCRA NonGen / NLR | **1016968766**
NY MANIFEST | **NYP004423968**

Click here for full text details

RCRA NonGen / NLR
EPA Id NYP004423968

NY MANIFEST
EPA ID NYP004423968

DO2687
ENE
1/8-1/4
0.222 mi.
1172 ft.

Relative:
Higher

BWH NV ASSOCIATES
325 FIFTH AVENUE
NEW YORK, NY 10016

NY AST **U004078551**
N/A

Click here for full text details

NY AST
Facility Id 2-608365

DR2688
NNE
1/8-1/4
0.222 mi.
1173 ft.

Relative:
Higher

CON EDISON
462 7TH AVE
NEW YORK, NY 10018

RCRA NonGen / NLR **1014919396**
FINDS **NYP004235594**
ECHO
NY MANIFEST
NJ MANIFEST

Click here for full text details

RCRA NonGen / NLR
EPA Id NYP004235594

FINDS
Registry ID: 110069671046

ECHO
Registry ID 110069671046

NY MANIFEST
EPA ID NYP004235594

NJ MANIFEST
EPA Id NYP004265294
EPA Id NYP004235594
EPA Id NYP004807079

DR2689
NNE
1/8-1/4
0.222 mi.
1173 ft.

Relative:
Higher

CON EDISON
462 7TH AVE
NEW YORK, NY 10018

RCRA NonGen / NLR **1019905208**
NYP004807079

Click here for full text details

RCRA NonGen / NLR
EPA Id NYP004807079

DR2690
NNE
1/8-1/4
0.222 mi.
1173 ft.

Relative:
Higher

CON EDISON SERVICE BOX: 44592
462 7TH AVE N OF 35TH ST FRONT OF
NEW YORK, NY 10001

NJ MANIFEST **S117985946**
N/A

Click here for full text details

NJ MANIFEST
EPA Id NYP004264859

DR2691
NNE
1/8-1/4
0.222 mi.
1173 ft.

Relative:
Higher

CON EDISON SERVICE BOX: 44591
462 7TH AVE
NEW YORK, NY 10018

RCRA NonGen / NLR
FINDS
NY MANIFEST

1016143746
NYP004265294

Click here for full text details

RCRA NonGen / NLR
EPA Id NYP004265294

FINDS
Registry ID: 110019819197

NY MANIFEST
EPA ID NYP004807079
EPA ID NYP004265294

DR2692
NNE
1/8-1/4
0.222 mi.
1173 ft.

Relative:
Higher

S I K ASSOCAITES
462 SEVENTH AVE
NEW YORK, NY 10018

NY AST

U004081775
N/A

Click here for full text details

NY AST
Facility Id 2-284432

DR2693
NNE
1/8-1/4
0.222 mi.
1173 ft.

Relative:
Higher

CON EDISON SERVICE BOX: 44592
462 7TH AVE N OF 35TH ST FRONT OF
NEW YORK, NY 10001

RCRA NonGen / NLR
NY MANIFEST

1016143703
NYP004264859

Click here for full text details

RCRA NonGen / NLR
EPA Id NYP004264859

NY MANIFEST
EPA ID NYP004264859

EE2694
NNE
1/8-1/4
0.222 mi.
1174 ft.

Relative:
Higher

TIME SERVICE INC
463 SEVENTH AVE RM 802
NEW YORK, NY 10018

RCRA NonGen / NLR
FINDS
ECHO
NY MANIFEST

1004758260
NYD986990216

Click here for full text details

RCRA NonGen / NLR
EPA Id NYD986990216

FINDS
Registry ID: 110004484683

ECHO

TIME SERVICE INC (Continued) **1004758260**

Registry ID 110004484683

NY MANIFEST
EPA ID NYD986990216

EE2695
NNE
1/8-1/4
0.222 mi.
1174 ft.

Relative:
Higher

CON EDISON
463 7 AVE
NEW YORK, NY 10018

NY MANIFEST **S119073989**
N/A

Click here for full text details

NY MANIFEST
EPA ID NYP004738241

EE2696
NNE
1/8-1/4
0.222 mi.
1174 ft.

Relative:
Higher

CON EDISON
463 7TH AVE
NEW YORK, NY 10018

NJ MANIFEST **S120667875**
N/A

Click here for full text details

NJ MANIFEST
EPA Id NYP004738241

EE2697
NNE
1/8-1/4
0.222 mi.
1174 ft.

Relative:
Higher

THE ARSENAL COMPANY, LLC
463 SEVENTH AVENUE
NEW YORK, NY 10018

NY AST **U004079163**
N/A

Click here for full text details

NY AST
Facility Id 2-602052

EE2698
NNE
1/8-1/4
0.222 mi.
1174 ft.

Relative:
Higher

CON EDISON
463 7TH AVE
NEW YORK, NY 10018

RCRA NonGen / NLR **1018279031**
FINDS **NYP004738241**
ECHO

Click here for full text details

RCRA NonGen / NLR
EPA Id NYP004738241

FINDS
Registry ID: 110067685320

ECHO
Registry ID 110067685320

DH2699
NE
1/8-1/4
0.222 mi.
1174 ft.

Relative:
Higher

AMAZON.COM SERVICES LLC - JFK2
7 W 34TH ST
NEW YORK, NY 10001

RCRA-SQG **1028907745**
NYR000264424

Click here for full text details

RCRA-SQG
EPA Id NYR000264424

DH2700
NE
1/8-1/4
0.222 mi.
1174 ft.

Relative:
Higher

AMAZON.COM SERVICES, INC. (JFK14)
7 WEST 34TH STREET, 6TH FLOOR
NEW YORK, NY 10001

E MANIFEST **1027792321**
N/A

Click here for full text details

DH2701
NE
1/8-1/4
0.222 mi.
1174 ft.

Relative:
Higher

7 WEST 34TH STREET BASEMENT
7 W 34TH ST
NEW YORK, NY 10001

RCRA NonGen / NLR **1000555769**
FINDS **NYD986983138**
ECHO
NY MANIFEST
E MANIFEST

Click here for full text details

RCRA NonGen / NLR
EPA Id NYD986983138

FINDS
Registry ID: 110004480954
Registry ID: 110071517450

ECHO
Registry ID 110004480954
Registry ID 110071517450

NY MANIFEST
EPA ID NYD986983138

DH2702
NE
1/8-1/4
0.222 mi.
1174 ft.

Relative:
Higher

AMAZON BOOKS, JJF1
7 WEST 34TH STREET, 6TH FLOOR
NEW YORK, NY 10001

E MANIFEST **1027791978**
N/A

Click here for full text details

DH2703
NE
1/8-1/4
0.222 mi.
1174 ft.

Relative:
Higher

AMAZON.COM SERVICES LLC
7 WEST 34TH STREET
NEW YORK, NY 10001

Click here for full text details

E MANIFEST **1027792136**
N/A

DH2704
NE
1/8-1/4
0.222 mi.
1174 ft.

Relative:
Higher

AMAZON.COM SERVICES. INC. (JFK2)
7 WEST 34TH STREET
NEW YORK, NY 10001

Click here for full text details

E MANIFEST **1027792382**
N/A

DY2705
WNW
1/8-1/4
0.223 mi.
1176 ft.

Relative:
Lower

CON EDISON
323-11 W 23RD ST & 9TH AVE E O
NEW YORK, NY 10011

Click here for full text details

NY MANIFEST **S117058843**
N/A

NY MANIFEST
EPA ID NYP004509808

DO2706
ENE
1/8-1/4
0.223 mi.
1176 ft.

Relative:
Higher

CON EDISON SERVICE BOX: 33730
321 5TH AVE FRONT OF
NEW YORK, NY 10016

Click here for full text details

RCRA NonGen / NLR **1016962995**
FINDS **NYP004360343**
ECHO
NY MANIFEST

RCRA NonGen / NLR
EPA Id NYP004360343

FINDS
Registry ID: 110064215843

ECHO
Registry ID 110064215843

NY MANIFEST
EPA ID NYP004360343

DW2707
NE
1/8-1/4
0.223 mi.
1177 ft.

Relative:
Higher

CON EDISON SERVICE BOX: 6598
59 W 35TH ST
NEW YORK, NY 10018

RCRA NonGen / NLR
NY MANIFEST

1016971896
NYP004456497

Click here for full text details

RCRA NonGen / NLR
EPA Id NYP004456497

NY MANIFEST
EPA ID NYP004456497

DO2708
ENE
1/8-1/4
0.223 mi.
1178 ft.

Relative:
Higher

315 FIFTH AVENUE
315 FIFTH AVENUE
NEW YORK, NY 10016

NY AST

A100173374
N/A

Click here for full text details

NY AST
Facility Id 2-291404

DM2709
SW
1/8-1/4
0.224 mi.
1183 ft.

Relative:
Lower

THE CHADWIN HOUSE CONDO.
140 7TH AVE
NEW YORK, NY 10011

NY AST

U003386832
N/A

Click here for full text details

NY AST
Facility Id 2-194069

DF2710
SSE
1/8-1/4
0.224 mi.
1183 ft.

Relative:
Higher

CON EDISON - MANHOLE 3867
2 W 21 ST
NEW YORK, NY 10010

NJ MANIFEST

S120677777
N/A

Click here for full text details

NJ MANIFEST
EPA Id NYP004861445

DF2711
SSE
1/8-1/4
0.224 mi.
1183 ft.

Relative:
Higher

CON ED
2 W 21 ST
NEW YORK, NY 10010

NY MANIFEST

S118563602
N/A

Click here for full text details

NY MANIFEST
EPA ID NYP004861445

DF2712
SSE
1/8-1/4
0.224 mi.
1183 ft.

Relative:
Higher

CON EDISON - MANHOLE 3867
2 W 21 ST
NEW YORK, NY 10010

RCRA-LQG **1019325818**
NYP004861445

Click here for full text details

RCRA-LQG
EPA Id NYP004861445

DF2713
SSE
1/8-1/4
0.224 mi.
1184 ft.

Relative:
Higher

THE 160 FIFTH AVENUE CONDOMINIUM
160 FIFTH AVENUE
NEW YORK, NY 10010

NY AST **U003387023**
N/A

Click here for full text details

NY AST
Facility Id 2-248460

DW2714
NE
1/8-1/4
0.225 mi.
1186 ft.

Relative:
Higher

CON EDISON
63 W 35TH ST
NEW YORK, NY 10001

NY MANIFEST **S118089279**
N/A

Click here for full text details

NY MANIFEST
EPA ID NYP004768776

DW2715
NE
1/8-1/4
0.225 mi.
1186 ft.

Relative:
Higher

CON EDISON
63 W 35TH ST
NEW YORK, NY 10001

RCRA NonGen / NLR **1019324843**
NYP004768776

Click here for full text details

RCRA NonGen / NLR
EPA Id NYP004768776

DW2716
NE
1/8-1/4
0.225 mi.
1186 ft.

Relative:
Higher

CON EDISON
63 W 35TH ST
NEW YORK, NY 10001

NJ MANIFEST **S120670551**
N/A

Click here for full text details

NJ MANIFEST
EPA Id NYP004768776

DP2717
SE
1/8-1/4
0.225 mi.
1187 ft.

Relative: Higher

CON EDISON
155 5TH AVE & E 21ST ST FRONT OF
NEW YORK, NY 10010

RCRA NonGen / NLR
NY MANIFEST

1014397720
NYP004200572

Click here for full text details

RCRA NonGen / NLR
EPA Id NYP004200572

NY MANIFEST
EPA ID NYP004200572

DP2718
SE
1/8-1/4
0.225 mi.
1187 ft.

Relative: Higher

155 5TH AVE
155 5TH AVENUE
NEW YORK, NY 10010

NY AST

U003396157
N/A

Click here for full text details

NY AST
Facility Id 2-601388

DI2719
North
1/8-1/4
0.225 mi.
1189 ft.

Relative: Higher

248 WEST 35 STREET LLC
248 WEST 35TH STREET
NEW YORK, NY 10001

NY AST

A100175062
N/A

Click here for full text details

NY AST
Facility Id 2-198838

DT2720
South
1/8-1/4
0.225 mi.
1190 ft.

Relative: Higher

TJ MAXX
620 AVE OF THE AMERICAS
NEW YORK, NY 10011

NY MANIFEST

S130581764
N/A

Click here for full text details

NY MANIFEST
EPA ID NYR000021360

DT2721
South
1/8-1/4
0.225 mi.
1190 ft.

Relative: Higher

620 SIXTH AVE
620 AVENUE OF THE AMERICAS
NEW YORK, NY 10011

NY AST

U003387121
N/A

Click here for full text details

NY AST
Facility Id 2-192317

DT2722
South
1/8-1/4
0.225 mi.
1190 ft.

Relative:
Higher

TISHMAN SPEYER PROPERTIES
620 AVE OF THE AMERICAS
NEW YORK, NY 10011

RCRA NonGen / NLR
FINDS
ECHO

1001090299
NYR000021360

Click here for full text details

RCRA NonGen / NLR
EPA Id NYR000021360

FINDS
Registry ID: 110008094203

ECHO
Registry ID 110008094203

DP2723
SE
1/8-1/4
0.226 mi.
1192 ft.

Relative:
Higher

CON EDISON
FO 993 BROADWAY
NEW YORK, NY 10013

NY MANIFEST

S117065863
N/A

Click here for full text details

NY MANIFEST
EPA ID NYP004584595

DS2724
NW
1/8-1/4
0.226 mi.
1193 ft.

Relative:
Lower

CREATIVE LITHOGRAHPY INC
263 9TH AVE
NEW YORK, NY 10001

RCRA NonGen / NLR

1000159414
NYD002032944

Click here for full text details

RCRA NonGen / NLR
EPA Id NYD002032944

DS2725
NW
1/8-1/4
0.226 mi.
1193 ft.

Relative:
Lower

263 9TH AVENUE REALTY
263 9TH AVENUE
NEW YORK, NY 10001

NY AST

U004045317
N/A

Click here for full text details

NY AST
Facility Id 2-603317

DS2726
NW
1/8-1/4
0.226 mi.
1193 ft.

Relative:
Lower

TANASEYBERT LLC
263 9TH AVE
NEW YORK, NY 10001

Database(s): RCRA-SQG, FINDS, ECHO, NY MANIFEST
EDR ID Number: 1000146223
EPA ID Number: NYD051558518

Click here for full text details

RCRA-SQG
EPA Id NYD051558518

FINDS
Registry ID: 110001594098
Registry ID: 110009464515

ECHO
Registry ID 110001594098
Registry ID 110009464515

NY MANIFEST
EPA ID NYD051558518

DR2727
NNE
1/8-1/4
0.226 mi.
1194 ft.

Relative:
Higher

213 W 35TH ST
213 WEST 35TH STREET
NEW YORK, NY 10018

Database(s): NY AST
EDR ID Number: U003392163
EPA ID Number: N/A

Click here for full text details

NY AST
Facility Id 2-218340

DR2728
NNE
1/8-1/4
0.226 mi.
1194 ft.

Relative:
Higher

SHEARLING & LEATHER ENTERPRISE
213 W 35TH ST - 5TH FLR
NEW YORK, NY 10001

Database(s): RCRA NonGen / NLR, FINDS, ECHO
EDR ID Number: 1000693612
EPA ID Number: NYD986996734

Click here for full text details

RCRA NonGen / NLR
EPA Id NYD986996734

FINDS
Registry ID: 110004487742

ECHO
Registry ID 110004487742

DR2729
NNE
1/8-1/4
0.226 mi.
1194 ft.

Relative: Higher

JEWELRY FASHIONS INC
213 W 35TH ST 4TH FL
NEW YORK, NY 10001

RCRA NonGen / NLR
FINDS
ECHO
NY MANIFEST

1000205372
NYD986901528

Click here for full text details

RCRA NonGen / NLR
EPA Id NYD986901528

FINDS
Registry ID: 110004447313

ECHO
Registry ID 110004447313

NY MANIFEST
EPA ID NYD986901528

DV2730
NNW
1/8-1/4
0.226 mi.
1194 ft.

Relative: Higher

CON EDISON
343 W 33 ST
NEW YORK, NY 10001

NY MANIFEST

S117314044
N/A

Click here for full text details

NY MANIFEST
EPA ID NYP004610754

EF2731
South
1/8-1/4
0.226 mi.
1195 ft.

Relative: Higher

CON EDISON SERVICE BOX: 500
32-30 19TH ST & 6TH AVE
NEW YORK, NY 10011

RCRA NonGen / NLR
NY MANIFEST

1016965669
NYP004385399

Click here for full text details

RCRA NonGen / NLR
EPA Id NYP004385399

NY MANIFEST
EPA ID NYP004385399

EC2732
East
1/8-1/4
0.227 mi.
1197 ft.

Relative: Higher

CON EDISON MANHOLE: 6493
8-10 29TH ST & 5TH AVE
NEW YORK, NY 10016

RCRA NonGen / NLR
NY MANIFEST

1016971011
NYP004447439

Click here for full text details

RCRA NonGen / NLR
EPA Id NYP004447439

NY MANIFEST

CON EDISON MANHOLE: 6493 (Continued) **1016971011**

EPA ID NYP004447439

EC2733
East
1/8-1/4
0.227 mi.
1197 ft.

Relative:
Higher

CON EDISON SERVICE BOX: 5536
8-10 E 29TH ST & 5TH AVE E OF
NEW YORK, NY 10016

RCRA NonGen / NLR **1016963262**
NY MANIFEST **NYP004362844**

Click here for full text details

RCRA NonGen / NLR
EPA Id NYP004362844

NY MANIFEST
EPA ID NYP004362844

DW2734
NE
1/8-1/4
0.227 mi.
1198 ft.

Relative:
Higher

CON EDISON SERVICE BOX: 46594
969 6TH AVE N OF 35TH ST FRONT OF
NEW YORK, NY 10001

NJ MANIFEST **S117985868**
N/A

Click here for full text details

NJ MANIFEST
EPA Id NYP004264016

DW2735
NE
1/8-1/4
0.227 mi.
1198 ft.

Relative:
Higher

CON EDISON SERVICE BOX: 46594
969 6TH AVE N OF 35TH ST FRONT OF
NEW YORK, NY 10001

RCRA NonGen / NLR **1016143620**
NY MANIFEST **NYP004264016**

Click here for full text details

RCRA NonGen / NLR
EPA Id NYP004264016

NY MANIFEST
EPA ID NYP004264016

DZ2736
SE
1/8-1/4
0.227 mi.
1201 ft.

Relative:
Higher

CONSOLIDATED EDISON
E 23RD ST & BROADWAY
NEW YORK, NY

NY MANIFEST **1009239314**
N/A

Click here for full text details

NY MANIFEST
EPA ID NYP004059911

DZ2737
SE
1/8-1/4
0.227 mi.
1201 ft.

Relative:
Higher

CONSOLIDATED EDISON
BROADWAY & 23RD ST
NEW YORK, NY

NY MANIFEST **1009240825**
N/A

Click here for full text details

NY MANIFEST
EPA ID NYP004088357

DZ2738
SE
1/8-1/4
0.227 mi.
1201 ft.

Relative:
Higher

MTA NYCT - 23RD STATION - N & R LINES
23RD ST & BROADWAY COR
NEW YORK, NY 10012

RCRA NonGen / NLR **1001482992**
NY MANIFEST **NY0000000224**
E MANIFEST

Click here for full text details

RCRA NonGen / NLR
EPA Id NY0000000224

NY MANIFEST
EPA ID NY0000000224

EG2739
SSE
1/8-1/4
0.228 mi.
1202 ft.

Relative:
Higher

CONSOLIDATED EDISON
21ST ST & 5TH AVE
NEW YORK, NY 10001

NY MANIFEST **1009238866**
N/A

Click here for full text details

NY MANIFEST
EPA ID NYP004053997

EB2740
NE
1/8-1/4
0.228 mi.
1202 ft.

Relative:
Higher

CON EDISON MANHOLE 6600
49 W 35TH ST
NEW YORK, NY 10016

NJ MANIFEST **S117985048**
N/A

Click here for full text details

NJ MANIFEST
EPA Id NYP004247197

EB2741
NE
1/8-1/4
0.228 mi.
1202 ft.

Relative:
Higher

CON EDISON MANHOLE 6600
49 W 35TH ST
NEW YORK, NY 10016

RCRA NonGen / NLR **1015746726**
NY MANIFEST **NYP004247197**

Click here for full text details

RCRA NonGen / NLR
EPA Id NYP004247197

NY MANIFEST

CON EDISON MANHOLE 6600 (Continued) **1015746726**

EPA ID NYP004247197

EE2742
NNE
1/8-1/4
0.228 mi.
1202 ft.

Relative:
Higher

CON EDISON
467 7TH AVE
NEW YORK, NY 10018

NJ MANIFEST **S120667874**
N/A

Click here for full text details

NJ MANIFEST
EPA Id NYP004738225

EE2743
NNE
1/8-1/4
0.228 mi.
1202 ft.

Relative:
Higher

CON EDISON
467 7TH AVE
NEW YORK, NY 10018

RCRA NonGen / NLR **1018279029**
FINDS **NYP004738225**
ECHO

Click here for full text details

RCRA NonGen / NLR
EPA Id NYP004738225

FINDS
Registry ID: 110067685302

ECHO
Registry ID 110067685302

EE2744
NNE
1/8-1/4
0.228 mi.
1202 ft.

Relative:
Higher

CON EDISON
467 7TH AVE
NEW YORK, NY 10018

NY MANIFEST **S117740646**
N/A

Click here for full text details

NY MANIFEST
EPA ID NYP004738225

EA2745
North
1/8-1/4
0.228 mi.
1204 ft.

Relative:
Higher

CON EDISON
325 W 34 ST
NEW YORK, NY 10001

NY MANIFEST **S117067373**
N/A

Click here for full text details

NY MANIFEST
EPA ID NYP004601720

EH2746
NNW
1/8-1/4
0.228 mi.
1205 ft.

Relative:
Higher

BROOKLFIELD-1 MANHATTAN WEST
395 9TH AVENUE
NEW YORK, NY 10001

NY AST **A100479248**
N/A

Click here for full text details

NY AST
Facility Id 2-613042

DM2747
SW
1/8-1/4
0.228 mi.
1206 ft.

Relative:
Lower

CON EDISON
138 7TH AVE
NEW YORK, NY 10014

RCRA NonGen / NLR **1014395638**
NY MANIFEST **NYP004171039**
NJ MANIFEST

Click here for full text details

RCRA NonGen / NLR
EPA Id NYP004171039

NY MANIFEST
EPA ID NYP004171039

NJ MANIFEST
EPA Id NYP004171039

EB2748
NE
1/8-1/4
0.228 mi.
1206 ft.

Relative:
Higher

COLLINGWOOD HOTEL
45 W 35 ST
NEW YORK, NY 10001

NY AST **U003391117**
N/A

Click here for full text details

NY AST
Facility Id 2-333875

DS2749
NW
1/8-1/4
0.229 mi.
1208 ft.

Relative:
Lower

CON EDISON
400 W 26TH ST
NEW YORK, NY 10001

NY MANIFEST **S117319421**
N/A

Click here for full text details

NY MANIFEST
EPA ID NYP004671822

DY2750
West
1/8-1/4
0.229 mi.
1209 ft.

Relative:
Lower

GERMAN EV LUTHERAN CHURCH OF ST. PAUL
315 WEST 22ND STREET
NEW YORK, NY 10011

NY AST **U003388167**
N/A

Click here for full text details

NY AST
Facility Id 2-258334

DN2751
East
1/8-1/4
0.229 mi.
1211 ft.

Relative:
Higher

CON EDISON
4 E 30TH ST
NEW YORK, NY

NY MANIFEST **S121967342**
N/A

Click here for full text details

NY MANIFEST
EPA ID NYP004823536

EB2752
NE
1/8-1/4
0.230 mi.
1212 ft.

Relative:
Higher

CON EDISON SERVICE BOX: 6599
55 W 35TH ST
NEW YORK, NY 10001

NJ MANIFEST **S117985832**
N/A

Click here for full text details

NJ MANIFEST
EPA Id NYP004263596

EB2753
NE
1/8-1/4
0.230 mi.
1212 ft.

Relative:
Higher

CON EDISON SERVICE BOX: 6599
55 W 35TH ST
NEW YORK, NY 10001

RCRA NonGen / NLR **1016143579**
FINDS **NYP004263596**
ECHO
NY MANIFEST

Click here for full text details

RCRA NonGen / NLR
EPA Id NYP004263596

FINDS
Registry ID: 110055462985

ECHO
Registry ID 110055462985

NY MANIFEST
EPA ID NYP004263596

DO2754
ENE
1/8-1/4
0.230 mi.
1213 ft.

Relative:
Higher

CON EDISON SERVICE BOX: 6004
5 32ND ST FRONT OF
NEW YORK, NY 10016

RCRA NonGen / NLR
NY MANIFEST

1016962934
NYP004359733

Click here for full text details

RCRA NonGen / NLR
EPA Id NYP004359733

NY MANIFEST
EPA ID NYP004359733

EA2755
North
1/8-1/4
0.230 mi.
1216 ft.

Relative:
Higher

NEW YORKER HOTEL
481 8TH AVE
NEW YORK, NY 10001

NY AST
RCRA NonGen / NLR
US AIRS
NY MANIFEST

1004761098
NYR000074211

Click here for full text details

NY AST
Facility Id 2-603807

RCRA NonGen / NLR
EPA Id NYR000074211

US AIRS
EPA plant ID: 110044956027

NY MANIFEST
EPA ID NYR000074211

EI2756
WNW
1/8-1/4
0.230 mi.
1217 ft.

Relative:
Lower

CON EDISON
W 25 ST & 9 AVE
NEW YORK, NY 10001

NY MANIFEST

S117537559
N/A

Click here for full text details

NY MANIFEST
EPA ID NYP004701348

EE2757
NNE
1/8-1/4
0.230 mi.
1217 ft.

Relative:
Higher

AMERICAN COLOR
469 7TH AVE 2ND FLOOR
NEW YORK, NY 10018

RCRA NonGen / NLR
FINDS
ECHO
NY MANIFEST

1004761895
NYR000091488

Click here for full text details

RCRA NonGen / NLR
EPA Id NYR000091488

FINDS

AMERICAN COLOR (Continued) **1004761895**

Registry ID: 110004565701

ECHO
Registry ID 110004565701

NY MANIFEST
EPA ID NYR000091488

EE2758
NNE
1/8-1/4
0.230 mi.
1217 ft.

Relative:
Higher

CON EDISON SERVICE BOX: 44600
469 7TH AVE N OF 35TH ST FRONT OF
NEW YORK, NY 10001

NJ MANIFEST **S117985882**
N/A

Click here for full text details

NJ MANIFEST
EPA Id NYP004264156
EPA Id NYP004738233

EE2759
NNE
1/8-1/4
0.230 mi.
1217 ft.

Relative:
Higher

CON EDISON SERVICE BOX: 44600
469 7TH AVE N OF 35TH ST FRONT OF
NEW YORK, NY 10001

RCRA NonGen / NLR **1016143634**
NY MANIFEST **NYP004264156**

Click here for full text details

RCRA NonGen / NLR
EPA Id NYP004264156

NY MANIFEST
EPA ID NYP004264156

EE2760
NNE
1/8-1/4
0.230 mi.
1217 ft.

Relative:
Higher

CON EDISON
469 7TH AVE
NEW YORK, NY 10018

NY MANIFEST **S117740647**
N/A

Click here for full text details

NY MANIFEST
EPA ID NYP004738233

EE2761
NNE
1/8-1/4
0.230 mi.
1217 ft.

Relative:
Higher

469 7TH AVE
469 SEVENTH AVENUE
NEW YORK, NY 10018

NY AST **U004076483**
N/A

Click here for full text details

NY AST
Facility Id 2-148024

EE2762
NNE
1/8-1/4
0.230 mi.
1217 ft.

Relative: Higher

CON EDISON
469 7TH AVE
NEW YORK, NY 10018

RCRA NonGen / NLR
FINDS
ECHO

1018279030
NYP004738233

Click here for full text details

RCRA NonGen / NLR
EPA Id NYP004738233

FINDS
Registry ID: 110067685311

ECHO
Registry ID 110067685311

EI2763
WNW
1/8-1/4
0.231 mi.
1218 ft.

Relative: Lower

CON EDISON SERVICE BOX: 4659
308 W 25TH ST & 9TH AVE E OF
NEW YORK, NY 10001

RCRA NonGen / NLR
FINDS

1017773680
NYP004514683

Click here for full text details

RCRA NonGen / NLR
EPA Id NYP004514683

FINDS
Registry ID: 110063787996

EI2764
WNW
1/8-1/4
0.231 mi.
1218 ft.

Relative: Lower

CON EDISON SERVICE BOX: 4650
309-307 W 25TH ST & 9TH AVE
NEW YORK, NY 10001

RCRA NonGen / NLR
FINDS

1017773681
NYP004514691

Click here for full text details

RCRA NonGen / NLR
EPA Id NYP004514691

FINDS
Registry ID: 110063788003

DY2765
WNW
1/8-1/4
0.231 mi.
1218 ft.

Relative: Lower

CON EDISON
322 W 23RD ST
NEW YORK, NY 10011

NY MANIFEST

S118463906
N/A

Click here for full text details

NY MANIFEST
EPA ID NYP004858801

EG2766
SSE
1/8-1/4
0.231 mi.
1219 ft.

Relative:
Higher

HRC CORPORATION
156 FIFTH AVENUE
NEW YORK, NY 10010

NY AST **U003389449**
N/A

Click here for full text details

NY AST
Facility Id 2-318787

DR2767
NNE
1/8-1/4
0.231 mi.
1219 ft.

Relative:
Higher

CON EDISON
225 W 35TH ST
NEW YORK, NY 10001

NJ MANIFEST **S120667097**
N/A

Click here for full text details

NJ MANIFEST
EPA Id NYP004729679

DR2768
NNE
1/8-1/4
0.231 mi.
1219 ft.

Relative:
Higher

225 W 35TH ST ASSOCIATES
225 WEST 35TH STREET
NEW YORK, NY 10018

NY AST **U003393474**
N/A

Click here for full text details

NY AST
Facility Id 2-150150

DR2769
NNE
1/8-1/4
0.231 mi.
1219 ft.

Relative:
Higher

CON EDISON
225 W 35TH ST
NEW YORK, NY 10001

RCRA NonGen / NLR **1018278208**
FINDS **NYP004729679**
ECHO

Click here for full text details

RCRA NonGen / NLR
EPA Id NYP004729679

FINDS
Registry ID: 110067700946

ECHO
Registry ID 110067700946

DR2770
NNE
1/8-1/4
0.231 mi.
1219 ft.

Relative:
Higher

CON EDISON
225 W 35TH ST
NEW YORK, NY 10001

NY MANIFEST **S117739828**
N/A

Click here for full text details

NY MANIFEST
EPA ID NYP004729679

DT2771
South
1/8-1/4
0.232 mi.
1223 ft.

Relative:
Higher

CHARLES OFFSET
621 SIXTH AVE
NEW YORK, NY 10011

RCRA NonGen / NLR **1000364017**
NY MANIFEST **NYD001497056**

Click here for full text details

RCRA NonGen / NLR
EPA Id NYD001497056

NY MANIFEST
EPA ID NYD001497056

DN2772
East
1/8-1/4
0.232 mi.
1226 ft.

Relative:
Higher

CON EDISON SERVICE BOX 5734
6 E 30TH ST
NEW YORK, NY 10016

NJ MANIFEST **S117985209**
N/A

Click here for full text details

NJ MANIFEST
EPA Id NYP004249429

DN2773
East
1/8-1/4
0.232 mi.
1226 ft.

Relative:
Higher

NYMAK CO
6 E 30TH ST
NY, NY 10016

NY AST **U003389392**
N/A

Click here for full text details

NY AST
Facility Id 2-286540

DN2774
East
1/8-1/4
0.232 mi.
1226 ft.

Relative:
Higher

CON EDISON SERVICE BOX 5734
6 E 30TH ST
NEW YORK, NY 10016

RCRA NonGen / NLR **1015746942**
NY MANIFEST **NYP004249429**

Click here for full text details

RCRA NonGen / NLR
EPA Id NYP004249429

NY MANIFEST

CON EDISON SERVICE BOX 5734 (Continued) **1015746942**

EPA ID NYP004249429

DN2775
East
1/8-1/4
0.232 mi.
1226 ft.

Relative:
Higher

CONSOLIDATED EDISON - SERV BOX 5734 **NY MANIFEST** **S111790586**
6 EAST 30TH STREET **N/A**
NEW YORK, NY 10016

Click here for full text details

NY MANIFEST
EPA ID NYP004250296

EJ2776
WSW
1/8-1/4
0.232 mi.
1226 ft.

Relative:
Lower

RITE AID #10531 **RCRA NonGen / NLR** **1014927084**
195 8TH AVE **NY MANIFEST** **NYR000188748**
NEW YORK, NY 10011 **E MANIFEST**

Click here for full text details

RCRA NonGen / NLR
EPA Id NYR000188748

NY MANIFEST
EPA ID NYR000188748

EJ2777
WSW
1/8-1/4
0.232 mi.
1226 ft.

Relative:
Lower

RITE AID # 10531 **PA MANIFEST** **S118891040**
195 8TH AVENUE **N/A**
NY, NY 10011

Click here for full text details

PA MANIFEST
Generator EPA Id NYR000188748

DU2778
WSW
1/8-1/4
0.233 mi.
1228 ft.

Relative:
Lower

EIGHTH-19TH COMPANY **NY AST** **U003384864**
259-265 WEST 19TH STREET **N/A**
NEW YORK, NY 10011

Click here for full text details

NY AST
Facility Id 2-096121

DY2779
WNW
1/8-1/4
0.233 mi.
1229 ft.

Relative:
Lower

CON EDISON
FO 324 W 23RD ST
NEW YORK, NY 10011

Click here for full text details

NY MANIFEST
EPA ID NYP004605911

Database(s): NY MANIFEST
EDR ID Number: S117067575
EPA ID Number: N/A

DY2780
WNW
1/8-1/4
0.233 mi.
1229 ft.

Relative:
Lower

CON EDISON
324-22 W 23RD ST & 9TH AVE E O
NEW YORK, NY 10011

Click here for full text details

NY MANIFEST
EPA ID NYP004508685

Database(s): NY MANIFEST
EDR ID Number: S117058735
EPA ID Number: N/A

DR2781
NNE
1/8-1/4
0.233 mi.
1230 ft.

Relative:
Higher

KAUFWEIN 470 ASSOCIATES
470 SEVENTH AVENUE
NEW YORK, NY 10018

Click here for full text details

NY AST
Facility Id 2-202770

Database(s): NY AST
EDR ID Number: U004076758
EPA ID Number: N/A

DW2782
NE
1/8-1/4
0.233 mi.
1231 ft.

Relative:
Higher

HELMSLEY SPEAR
1350 BROADWAY
NEW YORK, NY 10018

Click here for full text details

RCRA NonGen / NLR
EPA Id NYD986954386

FINDS
Registry ID: 110004467728

ECHO
Registry ID 110004467728

NY MANIFEST
EPA ID NYD986954386

Database(s): RCRA NonGen / NLR, FINDS, ECHO, NY MANIFEST, E MANIFEST
EDR ID Number: 1000553029
EPA ID Number: NYD986954386

EK2783
North
1/8-1/4
0.233 mi.
1232 ft.

Relative:
Higher

CON EDISON
331 W 34 ST
NEW YORK, NY 10001

Click here for full text details

NY MANIFEST
EPA ID NYP004612214

Database(s): **NY MANIFEST**
EDR ID Number: **S117314180**
EPA ID Number: **N/A**

EG2784
SSE
1/8-1/4
0.234 mi.
1234 ft.

Relative:
Higher

149 5TH AVENUE
149 FIFTH AVENUE
NEW YORK, NY 10010

Click here for full text details

NY AST
Facility Id 2-100137

Database(s): **NY AST**
EDR ID Number: **U004076272**
EPA ID Number: **N/A**

EG2785
SSE
1/8-1/4
0.234 mi.
1234 ft.

Relative:
Higher

X
149 5TH AVE
MANHATTAN, NY

Click here for full text details

NY LTANKS
Spill Number/Closed Date 0209007 / 2005-12-05
Site ID 192152
Spill Date 2002-12-02

Database(s): **NY LTANKS**
EDR ID Number: **S105997456**
EPA ID Number: **N/A**

EG2786
SSE
1/8-1/4
0.234 mi.
1234 ft.

Relative:
Higher

CONSOLIDATED EDISON INC - V5906
149 5TH AVE
NEW YORK, NY 10010

Click here for full text details

RCRA NonGen / NLR
EPA Id NYP004047288

NY MANIFEST
EPA ID NYP004047288

Database(s): **RCRA NonGen / NLR, NY MANIFEST**
EDR ID Number: **1007207504**
EPA ID Number: **NYP004047288**

EG2787
SSE
1/8-1/4
0.234 mi.
1234 ft.

Relative:
Higher

V3326
149 5TH AVENUE
NEW YORK, NY 10003

Click here for full text details

RCRA NonGen / NLR
EPA Id NYP004041661

NY MANIFEST

Database(s): **RCRA NonGen / NLR, NY MANIFEST**
EDR ID Number: **1007207275**
EPA ID Number: **NYP004041661**

V3326 (Continued) **1007207275**

EPA ID NYP004041661

EL2788
NNE
1/8-1/4
0.234 mi.
1236 ft.

Relative: Higher

PY CONTRACTING **RCRA NonGen / NLR** **1027222134**
235 W 35TH ST **NYR000254698**
NEW YORK, NY 10018

Click here for full text details

RCRA NonGen / NLR
EPA Id NYR000254698

EM2789
ENE
1/8-1/4
0.234 mi.
1236 ft.

Relative: Higher

JARNOW CORP **RCRA NonGen / NLR** **1000981337**
1 E 33RD ST **FINDS** **NY0000969139**
NEW YORK, NY 10036 **ECHO**
NY MANIFEST

Click here for full text details

RCRA NonGen / NLR
EPA Id NY0000969139

FINDS
Registry ID: 110004322858

ECHO
Registry ID 110004322858

NY MANIFEST
EPA ID NY0000969139

EM2790
ENE
1/8-1/4
0.234 mi.
1236 ft.

Relative: Higher

MANHOLE # 34622 **NY LTANKS** **S102673306**
1ST AVE AND 33RD ST **NY AST** **N/A**
MANHATTAN, NY **NY Spills**

Click here for full text details

NY LTANKS
Spill Number/Closed Date 9515604 / 1996-03-05
Site ID 315061
Spill Date 1996-03-05

NY AST
Facility Id 2-331910

NY Spills
Spill Number/Closed Date 0310126 / 2003-12-22
Site ID 220946
Spill Date 2003-11-29

EJ2791
West
1/8-1/4
0.235 mi.
1239 ft.

Relative:
Lower

WALGREENS SPECIALTY PHARMACY NY
205 8TH AVE
NEW YORK, NY 10011

Click here for full text details

E MANIFEST **1027884447**
N/A

EJ2792
West
1/8-1/4
0.235 mi.
1239 ft.

Relative:
Lower

WALGREENS SPECIALTY PHARMACY, NY
205 8TH AVE
NEW YORK, NY 10011

Click here for full text details

E MANIFEST **1027884448**
N/A

DJ2793
SSW
1/8-1/4
0.235 mi.
1239 ft.

Relative:
Lower

CON EDISON
155 WEST 18TH ST.
NEW YORK, NY 10013

Click here for full text details

NY MANIFEST
EPA ID NYP004504262

NY MANIFEST **S117736387**
N/A

EC2794
East
1/8-1/4
0.235 mi.
1240 ft.

Relative:
Higher

MALWIN REALTY LLC
3 E 28TH ST
NEW YORK, NY 10016

Click here for full text details

NY AST
Facility Id 2-271659

NY AST **U003386084**
N/A

DX2795
NNE
1/8-1/4
0.235 mi.
1241 ft.

Relative:
Higher

ESRT 1333 BROADWAY, LLC
1333 BROADWAY
NEW YORK, NY 10018

Click here for full text details

NY AST
Facility Id 2-054747

NY AST **U004076146**
N/A

EN2796
ENE
1/8-1/4
0.235 mi.
1241 ft.

Relative:
Higher

1 WEST 34TH ST
1 WEST 34TH ST
NEW YORK, NY 10001

Click here for full text details

NY AST
Facility Id 2-042803

NY AST

U003383325
N/A

EN2797
ENE
1/8-1/4
0.235 mi.
1241 ft.

Relative:
Higher

CON EDISON MANHOLE: 6403
1 W 34TH ST
NEW YORK, NY 10001

Click here for full text details

RCRA NonGen / NLR
EPA Id NYP004441812

NY MANIFEST
EPA ID NYP004441812

RCRA NonGen / NLR
NY MANIFEST

1016970471
NYP004441812

EL2798
North
1/8-1/4
0.235 mi.
1241 ft.

Relative:
Higher

254-258 W 35TH ST LLC
254-258 W 35 ST
NEW YORK, NY 10001

Click here for full text details

NY AST
Facility Id 2-282987

NY AST

A100157541
N/A

DS2799
NW
1/8-1/4
0.235 mi.
1243 ft.

Relative:
Lower

CON EDISON
406-00 W 26TH ST & 10TH AVE E
NEW YORK, NY 10001

Click here for full text details

NY MANIFEST
EPA ID NYP004514725

NY MANIFEST

S117059310
N/A

EH2800
NNW
1/8-1/4
0.236 mi.
1244 ft.

Relative:
Higher

CON ED
401 9TH AVE FO
NEW YORK, NY 10011

Click here for full text details

NY MANIFEST
EPA ID NYP004858876

NY MANIFEST

S118463909
N/A

EH2801
NNW
1/8-1/4
0.236 mi.
1244 ft.

Relative:
Higher

401-405 9TH AVENUE - BROOKFIELD/NE TOWER (NNO SUBM
401 9TH AVENUE
MANHATTAN, NY

NY NYC OER **S129932407**
N/A

Click here for full text details

DQ2802
ESE
1/8-1/4
0.236 mi.
1244 ft.

Relative:
Higher

CON EDISON VAULT: 5229
9 E 26TH ST
NEW YORK, NY 10010

RCRA NonGen / NLR **1016973276**
NY MANIFEST **NYP004470704**

Click here for full text details

RCRA NonGen / NLR
EPA Id NYP004470704

NY MANIFEST
EPA ID NYP004470704

EC2803
East
1/8-1/4
0.236 mi.
1245 ft.

Relative:
Higher

INSTRATA NOMAD
10 EAST 29TH ST
NEW YORK, NY 10016

NY AST **A100294923**
N/A

Click here for full text details

NY AST
Facility Id 2-607877

EB2804
NE
1/8-1/4
0.236 mi.
1246 ft.

Relative:
Higher

CON EDISON MANHOLE 6600
43 W 35TH ST
NEW YORK, NY 10001

RCRA NonGen / NLR **1015747009**
NY MANIFEST **NYP004250106**

Click here for full text details

RCRA NonGen / NLR
EPA Id NYP004250106

NY MANIFEST
EPA ID NYP004250106

EO2805
SSE
1/8-1/4
0.236 mi.
1248 ft.

Relative:
Higher

MICROCOMPUTER PUBLISHING CENTER
4 W 20TH ST
NEW YORK, NY 10011

RCRA NonGen / NLR **1000366675**
FINDS **NYD986871853**
ECHO
NY MANIFEST

Click here for full text details

RCRA NonGen / NLR
EPA Id NYD986871853

MICROCOMPUTER PUBLISHING CENTER (Continued) **1000366675**

FINDS
Registry ID: 110004437075

ECHO
Registry ID 110004437075

NY MANIFEST
EPA ID NYD986871853

DU2806
WSW
1/8-1/4
0.236 mi.
1248 ft.

Relative:
Lower

250 W 19TH STREET **NY AST** **U004078321**
250 WEST 19TH STREET **N/A**
NEW YORK, NY 10011

Click here for full text details

NY AST
Facility Id 2-600027

DT2807
South
1/8-1/4
0.237 mi.
1250 ft.

Relative:
Higher

BED BATH & BEYOND #42 **NY MANIFEST** **S121447026**
620 6TH AVE **N/A**
NEW YORK, NY 10011

Click here for full text details

NY MANIFEST
EPA ID NYR000234146

DT2808
South
1/8-1/4
0.237 mi.
1250 ft.

Relative:
Higher

BED BATH & BEYOND #42 **RCRA-SQG** **1023968760**
620 6TH AVE **FINDS** **NYR000234146**
NEW YORK, NY 10011

Click here for full text details

RCRA-SQG
EPA Id NYR000234146

FINDS
Registry ID: 110070205766

DT2809
South
1/8-1/4
0.237 mi.
1250 ft.

Relative:
Higher

BB&B C/O PSC ATTN: BB&B CSR
620 6TH AVENUE
NEW YORK, NY 10011

Click here for full text details

E MANIFEST **1027801319**
N/A

DY2810
WNW
1/8-1/4
0.237 mi.
1251 ft.

Relative:
Lower

CON EDISON - MANHOLE M4217
326 W 23RD ST
NEW YORK, NY 10011

Click here for full text details

NY MANIFEST
EPA ID NYP005115142

NY MANIFEST **S121968406**
N/A

DY2811
WNW
1/8-1/4
0.237 mi.
1251 ft.

Relative:
Lower

CON EDISON - MANHOLE M4217
326 W 23RD ST
NEW YORK, NY 10011

Click here for full text details

RCRA-LQG
EPA Id NYP005115142

RCRA-LQG **1024891477**
NYP005115142

EP2812
SW
1/8-1/4
0.237 mi.
1254 ft.

Relative:
Lower

CON ED - V 1955
167 W 18TH ST
NEW YORK, NY 10011

Click here for full text details

RCRA NonGen / NLR
EPA Id NYP000930552

NY MANIFEST
EPA ID NYP000930552

RCRA NonGen / NLR **1007205394**
NY MANIFEST **NYP000930552**

EP2813
SW
1/8-1/4
0.238 mi.
1255 ft.

Relative:
Lower

APT BUILDING
161-163 WEST 18TH STREET
NEW YORK, NY 10011

Click here for full text details

NY AST
Facility Id 2-605979

NY AST **U004046008**
N/A

EQ2814
East
1/8-1/4
0.238 mi.
1255 ft.

Relative:
Higher

CON EDISON
6 E 27TH ST FRONT OF
NEW YORK, NY 10016

NY MANIFEST **1016963430**
N/A

Click here for full text details

NY MANIFEST
EPA ID NYP004364345

EQ2815
East
1/8-1/4
0.238 mi.
1255 ft.

Relative:
Higher

CON EDISON - MANHOLE 7958
6 E 27 ST
NEW YORK, NY 10016

RCRA-LQG **1016963429**
NYP004364345

Click here for full text details

RCRA-LQG
EPA Id NYP004364345

EP2816
SSW
1/8-1/4
0.238 mi.
1256 ft.

Relative:
Lower

145 WEST 18TH STREET
145 WEST 18TH STREET
NEW YORK, NY 10011

NY AST **U003393689**
N/A

Click here for full text details

NY AST
Facility Id 2-341614

EP2817
SSW
1/8-1/4
0.238 mi.
1256 ft.

Relative:
Lower

145 WEST 18TH STREET
145 WEST 18TH STREET
NEW YORK, NY 10001

UST FINDER **1028569283**
N/A

Click here for full text details

EP2818
SSW
1/8-1/4
0.238 mi.
1256 ft.

Relative:
Lower

145 WEST 18TH STREET
145 WEST 18TH STREET
NEW YORK, NY 10011

NY UST **U004228458**
N/A

Click here for full text details

2819
SSW
1/8-1/4
0.238 mi.
1257 ft.

Relative:
Lower

115 W 18 STREET
115 WEST 18TH STREET
NEW YORK, NY 10011

NY AST | **U003383921**
N/A

Click here for full text details

NY AST
Facility Id 2-069612

DO2820
ENE
1/8-1/4
0.238 mi.
1257 ft.

Relative:
Higher

APT BUILDING
7-9 EAST 32ND ST
NEW YORK, NY

NY LTANKS | **S129995663**
N/A

Click here for full text details

NY LTANKS
Spill Number/Closed Date 2209515 / 2024-04-22
Site ID 648893
Spill Date 2023-02-27

DO2821
ENE
1/8-1/4
0.238 mi.
1257 ft.

Relative:
Higher

7-9 E 32 ST
7-9 EAST 32ND STREET
NEW YORK, NY 10016

UST FINDER | **1028574111**
N/A

Click here for full text details

DO2822
ENE
1/8-1/4
0.238 mi.
1257 ft.

Relative:
Higher

7-9 E 32 ST
7-9 EAST 32ND STREET
NEW YORK, NY 10016

NY UST | **U004197454**
N/A

Click here for full text details

EK2823
North
1/8-1/4
0.238 mi.
1257 ft.

Relative:
Higher

SMITH BARNEY
333 WEST 34TH ST
MANHATTAN, NY

NY LTANKS
NY Spills | **S104502515**
N/A

Click here for full text details

NY LTANKS
Spill Number/Closed Date 0305833 / 2005-11-14
Site ID 285598
Spill Date 2003-09-02

NY Spills
Spill Number/Closed Date 9610567 / 1997-01-10
Site ID 285599

SMITH BARNEY (Continued) **S104502515**

Spill Date 1996-11-22

EK2824
North
1/8-1/4
0.238 mi.
1257 ft.

Relative:
Higher

333 WEST 34TH STREET **UST FINDER** **1028573906**
333 WEST 34TH STREET **N/A**
NEW YORK, NY 10001

Click here for full text details

EK2825
North
1/8-1/4
0.238 mi.
1257 ft.

Relative:
Higher

SOLOMON SMITH BARNEY/CITI **NY AST** **U003790870**
333 WEST 34TH STREET **NY Spills** **N/A**
NEW YORK, NY

Click here for full text details

NY AST
Facility Id 2-606121

NY Spills
Spill Number/Closed Date 0208844 / 2003-07-25
Site ID 283603
Spill Date 2002-11-26

EK2826
North
1/8-1/4
0.238 mi.
1257 ft.

Relative:
Higher

333 WEST 34TH STREET **NY UST** **U004078650**
333 WEST 34TH STREET **N/A**
NEW YORK, NY 10001

Click here for full text details

DP2827
SE
1/8-1/4
0.238 mi.
1258 ft.

Relative:
Higher

CON EDISON SERVICE BOX: 28935 **RCRA NonGen / NLR** **1016963795**
944 BROADWAY **NY MANIFEST** **NYP004367678**
NEW YORK, NY 10010

Click here for full text details

RCRA NonGen / NLR
EPA Id NYP004367678

NY MANIFEST
EPA ID NYP004367678

EB2828
NE
1/8-1/4
0.238 mi.
1259 ft.

Relative:
Higher

CON EDISON - SERVICE BOX 6604
33 W 35TH ST
NEW YORK, NY 10001

RCRA-LQG **1016450215**
NY MANIFEST **NYP004292389**

Click here for full text details

RCRA-LQG
EPA Id NYP004292389

NY MANIFEST
EPA ID NYP004292389

DR2829
NNE
1/8-1/4
0.239 mi.
1260 ft.

Relative:
Higher

CON EDISON SERVICE BOX: 44594
474 7TH AVE N OF 35TH ST FRONT OF
NEW YORK, NY 10001

RCRA NonGen / NLR **1016143630**
NY MANIFEST **NYP004264115**

Click here for full text details

RCRA NonGen / NLR
EPA Id NYP004264115

NY MANIFEST
EPA ID NYP004264115

DR2830
NNE
1/8-1/4
0.239 mi.
1260 ft.

Relative:
Higher

CON EDISON SERVICE BOX: 44594
474 7TH AVE N OF 35TH ST FRONT OF
NEW YORK, NY 10001

NJ MANIFEST **S117985878**
N/A

Click here for full text details

NJ MANIFEST
EPA Id NYP004264115

ER2831
NNW
1/8-1/4
0.239 mi.
1264 ft.

Relative:
Lower

AMERITRADE GRAPHICS

NEW YORK, NY

PFAS ECHO **1027325050**
N/A

Click here for full text details

ER2832
NNW
1/8-1/4
0.239 mi.
1264 ft.

Relative:
Lower

S&S GRAPHICS INC

NEW YORK CITY, NY

PFAS ECHO **1027415096**
N/A

Click here for full text details

ER2833
NNW
1/8-1/4
0.239 mi.
1264 ft.

Relative:
Lower

MILLENIUM PRESS LLC
NEW YORK, NY

Click here for full text details

PFAS ECHO **1027388940**
N/A

EB2834
NE
1/8-1/4
0.240 mi.
1265 ft.

Relative:
Higher

411-421 WEST 35TH STREET
41-421 WEST 35TH STREET
MANHATTAN, NY 10001

Click here for full text details

UST FINDER **1028594044**
N/A

EB2835
NE
1/8-1/4
0.240 mi.
1265 ft.

Relative:
Higher

411-421 WEST 35TH STREET
41-421 WEST 35TH STREET
MANHATTAN, NY 10001

Click here for full text details

NY UST **U004227338**
N/A

EL2836
NNE
1/8-1/4
0.240 mi.
1265 ft.

Relative:
Higher

CON EDISON SERVICE BOX: 6562
245 W 35TH ST E OF 8TH AVE FRONT
NEW YORK, NY 10001

Click here for full text details

NJ MANIFEST
EPA Id NYP004264560

NJ MANIFEST **S117985917**
N/A

EL2837
NNE
1/8-1/4
0.240 mi.
1265 ft.

Relative:
Higher

CON EDISON SERVICE BOX: 6562
245 W 35TH ST E OF 8TH AVE FRONT OF
NEW YORK, NY 10001

Click here for full text details

RCRA NonGen / NLR
EPA Id NYP004264560

NY MANIFEST
EPA ID NYP004264560

RCRA NonGen / NLR **1016143674**
NY MANIFEST **NYP004264560**

EL2838
NNE
1/8-1/4
0.240 mi.
1265 ft.

Relative:
Higher

237-245 WEST 35TH STREET
237 WEST 35TH STREET
NEW YORK, NY 10018

NY AST **U003385932**
N/A

Click here for full text details

NY AST
Facility Id 2-160407

EL2839
NNE
1/8-1/4
0.240 mi.
1265 ft.

Relative:
Higher

237 WEST 35TH ST
237 WEST 35TH ST
MANHATTAN, NY

NY LTANKS **S103558837**
N/A

Click here for full text details

NY LTANKS
Spill Number/Closed Date 9811630 / 1999-02-11
Site ID 117113
Spill Date 1998-12-16

EG2840
SSE
1/8-1/4
0.240 mi.
1265 ft.

Relative:
Higher

CON EDISON VAULT: 7124
1 W 20TH ST
NEW YORK, NY 10011

RCRA NonGen / NLR **1016967025**
NY MANIFEST **NYP004398590**

Click here for full text details

RCRA NonGen / NLR
EPA Id NYP004398590

NY MANIFEST
EPA ID NYP004398590

EB2841
NE
1/8-1/4
0.240 mi.
1267 ft.

Relative:
Higher

35 WEST 35TH STREET
35 WEST 35 ST
NEW YORK, NY 10018

NY AST **A100292205**
N/A

Click here for full text details

NY AST
Facility Id 2-159077

EB2842
NE
1/8-1/4
0.240 mi.
1267 ft.

Relative:
Higher

CON ED - V 8983
35 W 35 ST
NEW YORK, NY 10018

RCRA NonGen / NLR **1007206105**
NY MANIFEST **NYP004003638**

Click here for full text details

RCRA NonGen / NLR
EPA Id NYP004003638

NY MANIFEST

CON ED - V 8983 (Continued) **1007206105**

EPA ID NYP004003638

EH2843
NNW
1/8-1/4
0.240 mi.
1267 ft.

Relative:
Higher

CON EDISON **NY MANIFEST** **S117059968**
405-07 W 9TH AVE & 31ST ST N O **N/A**
NEW YORK, NY 10001

Click here for full text details

NY MANIFEST
EPA ID NYP004521712

DV2844
NNW
1/8-1/4
0.240 mi.
1267 ft.

Relative:
Higher

B & H INC **RCRA NonGen / NLR** **1004760741**
420 9TH AVE **FINDS** **NYR000059253**
NEW YORK, NY 10001 **ECHO**

Click here for full text details

RCRA NonGen / NLR
EPA Id NYR000059253

FINDS
Registry ID: 110004545920

ECHO
Registry ID 110004545920

ES2845
SW
1/8-1/4
0.240 mi.
1267 ft.

Relative:
Lower

CHELRAE ESTATES INC **NY UST** **U003758077**
213 WEST 18TH STREET **N/A**
NEW YORK, NY 10011

Click here for full text details

ES2846
SW
1/8-1/4
0.240 mi.
1267 ft.

Relative:
Lower

APRT **NY LTANKS** **S109064236**
213 WEST 18TH STREET **N/A**
NEW YORK, NY

Click here for full text details

NY LTANKS
Spill Number/Closed Date 0800354 / 2010-04-13
Site ID 396095
Spill Date 2008-04-09

ES2847
SW
1/8-1/4
0.240 mi.
1267 ft.

Relative: Lower

CHELRAE ESTATES INC
213 WEST 18TH STREET
NEW YORK, NY 10011

UST FINDER

1028567140
N/A

Click here for full text details

2848
NNW
1/8-1/4
0.240 mi.
1267 ft.

Relative: Lower

HELIPORT W 30TH ST/MANH - TTF
HELIPORT/W.30TH ST & 12TH
NEW YORK CITY, NY

NY LTANKS

S100145501
N/A

Click here for full text details

NY LTANKS
Spill Number/Closed Date 8903684 / 2014-10-27
Site ID 116887
Spill Date 1989-07-13

EJ2849
West
1/8-1/4
0.240 mi.
1268 ft.

Relative: Lower

304-306 WEST 21ST ST.
304-306 WEST 21ST STREET
NEW YORK, NY 10011

NY UST

U004289035
N/A

Click here for full text details

EJ2850
West
1/8-1/4
0.240 mi.
1268 ft.

Relative: Lower

304-306 WEST 21ST ST.
304-306 WEST 21ST STREET
NEW YORK, NY 10011

UST FINDER

1028568402
N/A

Click here for full text details

EM2851
ENE
1/8-1/4
0.240 mi.
1269 ft.

Relative: Higher

CON EDISON - VAULT V6724
3 E 33 ST
NEW YORK, NY 10001

RCRA NonGen / NLR
NY MANIFEST

1010325633
NYP004130233

Click here for full text details

RCRA NonGen / NLR
EPA Id NYP004130233

NY MANIFEST
EPA ID NYP004130233

EM2852
ENE
1/8-1/4
0.240 mi.
1269 ft.

Relative:
Higher

339 5TH AVENUE
339 5TH AVENUE
MANHATTAN, NY

NY LTANKS **S102672268**
N/A

Click here for full text details

NY LTANKS
Spill Number/Closed Date 9309720 / 1993-11-12
Site ID 156384
Spill Date 1993-11-11

DP2853
SE
1/8-1/4
0.241 mi.
1271 ft.

Relative:
Higher

CON EDISON SERVICE BOX: 28931
949 BROADWAY
NEW YORK, NY 10010

RCRA NonGen / NLR **1016963796**
NY MANIFEST **NYP004367694**

Click here for full text details

RCRA NonGen / NLR
EPA Id NYP004367694

NY MANIFEST
EPA ID NYP004367694

ED2854
West
1/8-1/4
0.241 mi.
1271 ft.

Relative:
Lower

311 WEST 21ST STREET
311 WEST 21ST STREET
NEW YORK, NY 10011

NY AST **U003384238**
N/A

Click here for full text details

NY AST
Facility Id 2-085871

EJ2855
WSW
1/8-1/4
0.241 mi.
1272 ft.

Relative:
Lower

CELIMAR CLEANERS
188 8TH AVE
NEW YORK, NY 10011

RCRA NonGen / NLR **1000789858**
FINDS **NYD987013240**
ECHO
NY MANIFEST

Click here for full text details

RCRA NonGen / NLR
EPA Id NYD987013240

FINDS
Registry ID: 110004494486

ECHO
Registry ID 110004494486

NY MANIFEST
EPA ID NYD987013240

ET2856
ENE
1/8-1/4
0.241 mi.
1272 ft.

Relative:
Higher

CON EDISON SERVICE BOX: 5879
9 E 31ST ST FRONT OF
NEW YORK, NY 10016

RCRA NonGen / NLR
NY MANIFEST

1016963784
NYP004367579

Click here for full text details

RCRA NonGen / NLR
EPA Id NYP004367579

NY MANIFEST
EPA ID NYP004367579

ET2857
ENE
1/8-1/4
0.241 mi.
1272 ft.

Relative:
Higher

CON EDISON
9-11 E 31ST ST & 5TH AVE E OF
NEW YORK, NY 10016

NY MANIFEST

S117060145
N/A

Click here for full text details

NY MANIFEST
EPA ID NYP004523551

ER2858
NNW
1/8-1/4
0.241 mi.
1273 ft.

Relative:
Lower

EXPANSION GROUP THE
406 W 31ST ST - BASEMENT
NEW YORK, NY 10001

RCRA-VSQG
NY MANIFEST

1007112701
NYR000120170

Click here for full text details

RCRA-VSQG
EPA Id NYR000120170

NY MANIFEST
EPA ID NYR000120170

ER2859
NNW
1/8-1/4
0.241 mi.
1273 ft.

Relative:
Lower

FASHION INSTITUTE OF TECHNOLOGY
406 WEST 31ST STREET
NEW YORK, NY 10001

NY AST

A100520530
N/A

Click here for full text details

NY AST
Facility Id 2-107247

ER2860
NNW
1/8-1/4
0.241 mi.
1273 ft.

Relative:
Lower

406 WEST 31ST STREET
406 WEST 31ST STREET
NEW YORK, NY 10001

NY AST **A100521009**
N/A

Click here for full text details

NY AST
Facility Id 2-510009

ER2861
NNW
1/8-1/4
0.241 mi.
1273 ft.

Relative:
Lower

JAMES BANYON PHOTO ENGRAVING
406 W 31ST ST
NEW YORK, NY 10001

RCRA NonGen / NLR **1001080021**
NY MANIFEST **NYR000017285**

Click here for full text details

RCRA NonGen / NLR
EPA Id NYR000017285

NY MANIFEST
EPA ID NYR000017285

EH2862
NNW
1/8-1/4
0.241 mi.
1274 ft.

Relative:
Higher

JAMES A. FARLEY POST OFFICE
421 8TH AVE & 33RD ST
NEW YORK, NY 10199

RCRA-SQG **1000705567**
FINDS **NY1180000134**
ECHO
NJ MANIFEST

Click here for full text details

RCRA-SQG
EPA Id NY1180000134

FINDS
Registry ID: 110000878131

ECHO
Registry ID 110000878131

NJ MANIFEST
EPA Id NY1180000134

DZ2863
SE
1/8-1/4
0.241 mi.
1275 ft.

Relative:
Higher

CON EDISON
1 E 23RD ST
NEW YORK, NY 10010

RCRA NonGen / NLR **1019904967**
NYP004804241

Click here for full text details

RCRA NonGen / NLR
EPA Id NYP004804241

DZ2864
SE
1/8-1/4
0.241 mi.
1275 ft.

Relative:
Higher

CON EDISON
1 E 23RD ST
NEW YORK, NY 10010

Click here for full text details

NJ MANIFEST
EPA Id NYP004804241

NJ MANIFEST **S120673658**
N/A

DZ2865
SE
1/8-1/4
0.241 mi.
1275 ft.

Relative:
Higher

CON EDISON
1 E 23RD ST
NEW YORK, NY 10010

Click here for full text details

NY MANIFEST
EPA ID NYP004804241

NY MANIFEST **S121967332**
N/A

DR2866
NNE
1/8-1/4
0.241 mi.
1275 ft.

Relative:
Higher

CON EDISON SERVICE BOX: 44593
476 7TH AVE N OF 35TH ST FRONT OF
NEW YORK, NY 10001

Click here for full text details

RCRA NonGen / NLR
EPA Id NYP004264123

NY MANIFEST
EPA ID NYP004175097
EPA ID NYP004264123

RCRA NonGen / NLR **1016143631**
NY MANIFEST **NYP004264123**

DR2867
NNE
1/8-1/4
0.241 mi.
1275 ft.

Relative:
Higher

CON EDISON SERVICE BOX: 44593
476 7TH AVE N OF 35TH ST FRONT OF
NEW YORK, NY 10001

Click here for full text details

NJ MANIFEST
EPA Id NYP004264123

NJ MANIFEST **S117985879**
N/A

EM2868
ENE
1/8-1/4
0.242 mi.
1277 ft.

Relative:
Higher

CONSOLIDATED EDISON
335 5TH AVE VS6278
NEW YORK, NY 10003

Click here for full text details

NY MANIFEST
EPA ID NYP004105441
EPA ID NYP004791679

NY MANIFEST **1009241986**
N/A

EM2869
ENE
1/8-1/4
0.242 mi.
1277 ft.

Relative:
Higher

CON EDISON
335 5TH AVE
NEW YORK, NY 10017

RCRA NonGen / NLR
FINDS
ECHO

1019903932
NYP004791679

Click here for full text details

RCRA NonGen / NLR
EPA Id NYP004791679

FINDS
Registry ID: 110069682276

ECHO
Registry ID 110069682276

EM2870
ENE
1/8-1/4
0.242 mi.
1277 ft.

Relative:
Higher

CON EDISON
335 5TH AVE
NEW YORK, NY 10017

NJ MANIFEST

S120672565
N/A

Click here for full text details

NJ MANIFEST
EPA Id NYP004791679

EU2871
North
1/8-1/4
0.242 mi.
1279 ft.

Relative:
Higher

CON EDISON SERVICE BOX: 6569
258 W 35TH ST E OF 8TH AVE FRONT
NEW YORK, NY 10001

NJ MANIFEST

S117985918
N/A

Click here for full text details

NJ MANIFEST
EPA Id NYP004264578

EU2872
North
1/8-1/4
0.242 mi.
1279 ft.

Relative:
Higher

CON EDISON SERVICE BOX: 6569
258 W 35TH ST E OF 8TH AVE FRONT OF
NEW YORK, NY 10001

RCRA NonGen / NLR
NY MANIFEST

1016143675
NYP004264578

Click here for full text details

RCRA NonGen / NLR
EPA Id NYP004264578

NY MANIFEST
EPA ID NYP004264578

DQ2873
ESE
1/8-1/4
0.243 mi.
1281 ft.

Relative:
Higher

EAST TWENTY SIXTH ASSOCIATES
11 EAST 26TH STREET
NEW YORK, NY 10010

Click here for full text details

NY AST
Facility Id 2-602031

NY AST
A100177846
N/A

DQ2874
ESE
1/8-1/4
0.243 mi.
1281 ft.

Relative:
Higher

CON EDISION - V4229
11 E.26TH ST. 11 E.26TH ST.
NEW YORK, NY 10003

Click here for full text details

RCRA NonGen / NLR
EPA Id NYP004077327

NY MANIFEST
EPA ID NYP004077327

RCRA NonGen / NLR
NY MANIFEST
1007207871
NYP004077327

ET2875
ENE
1/8-1/4
0.243 mi.
1282 ft.

Relative:
Higher

6 EAST 32ND STREET
6 EAST 32 ST
NEW YORK, NY 10016

Click here for full text details

NY AST
Facility Id 2-605760

NY AST
A100178043
N/A

ET2876
ENE
1/8-1/4
0.243 mi.
1282 ft.

Relative:
Higher

CON EDISON SERVICE BOX: 6014
6 E 32ND ST
NEW YORK, NY 10016

Click here for full text details

RCRA NonGen / NLR
EPA Id NYP004355285

NY MANIFEST
EPA ID NYP004355285

RCRA NonGen / NLR
NY MANIFEST
1016962497
NYP004355285

EI2877
WNW
1/8-1/4
0.243 mi.
1285 ft.

Relative:
Lower

ELK INVESTOR - COMMERCIAL BUILDING
400 WEST 25TH ST
MANHATTAN, NY

NY LTANKS **S103517586**
NY AST **N/A**

Click here for full text details

NY LTANKS
Spill Number/Closed Date 9310011 / 1993-11-17
Spill Number/Closed Date 1812190 / 2019-08-22
Site ID 300724
Site ID 584153
Spill Date 1993-11-17
Spill Date 2019-03-12

NY AST
Facility Id 2-252107

DV2878
North
1/8-1/4
0.244 mi.
1288 ft.

Relative:
Higher

CON EDISON - VAULT V4786
360 W 34 ST
MANHATTAN, NY 10001

NY MANIFEST **S120958281**
N/A

Click here for full text details

NY MANIFEST
EPA ID NYP004927069

EV2879
NNE
1/8-1/4
0.244 mi.
1289 ft.

Relative:
Higher

CON EDISON SERVICE BOX: 44595
478 7TH AVE N OF 35TH ST FRONT OF
NEW YORK, NY 10001

NJ MANIFEST **S117985876**
N/A

Click here for full text details

NJ MANIFEST
EPA Id NYP004264099

EV2880
NNE
1/8-1/4
0.244 mi.
1289 ft.

Relative:
Higher

CON EDISON MANHOLE: 59463
478 7TH AVE N OF 35TH ST FRONT OF
NEW YORK, NY 10001

RCRA NonGen / NLR **1016143632**
NYP004264131

Click here for full text details

RCRA NonGen / NLR
EPA Id NYP004264131

EV2881
NNE
1/8-1/4
0.244 mi.
1289 ft.

Relative:
Higher

CON EDISON
478 7TH AVE N OF 35TH ST FRONT
NEW YORK, NY 10001

Click here for full text details

NY MANIFEST
EPA ID NYP004264131

NY MANIFEST **S117564491**
N/A

EV2882
NNE
1/8-1/4
0.244 mi.
1289 ft.

Relative:
Higher

CON EDISON MANHOLE: 59463
478 7TH AVE N OF 35TH ST FRONT OF
NEW YORK, NY 10001

Click here for full text details

NJ MANIFEST
EPA Id NYP004264131

NJ MANIFEST **S117985880**
N/A

EV2883
NNE
1/8-1/4
0.244 mi.
1289 ft.

Relative:
Higher

CON EDISON SERVICE BOX: 44595
478 7TH AVE N OF 35TH ST FRONT OF
NEW YORK, NY 10001

Click here for full text details

RCRA NonGen / NLR
EPA Id NYP004264099

NY MANIFEST
EPA ID NYP004264099

RCRA NonGen / NLR **1016143628**
NY MANIFEST **NYP004264099**

EM2884
ENE
1/8-1/4
0.244 mi.
1289 ft.

Relative:
Higher

EMPIRE STATE BUILDING
350 FIFTH AVENUE
NEW YORK, NY 10118

Click here for full text details

NY AST
Facility Id 2-612799

NY AST **A100442091**
N/A

EM2885
ENE
1/8-1/4
0.244 mi.
1289 ft.

Relative:
Higher

CBS INC
350 5TH AVENUE 83RD FLOOR
NEW YORK, NY 10001

Click here for full text details

NY MANIFEST
EPA ID NYP000892943

NY MANIFEST **1009232752**
N/A

EM2886
ENE
1/8-1/4
0.244 mi.
1289 ft.

Relative:
Higher

WNYW TECHNICAL FACILITY
350 FIFTH AVE RM 8212
NEW YORK, NY 10118

RCRA NonGen / NLR
FINDS
ECHO
NY MANIFEST

1000434895
NYD982744351

Click here for full text details

RCRA NonGen / NLR
EPA Id NYD982744351

FINDS
Registry ID: 110004432935

ECHO
Registry ID 110004432935

NY MANIFEST
EPA ID NYD982744351

EM2887
ENE
1/8-1/4
0.244 mi.
1289 ft.

Relative:
Higher

WBLS-FM TRANSMITTER/INNER CITY BROADCAST
350 FIFTH AVE
NEW YORK, NY 10118

RCRA NonGen / NLR
NY MANIFEST

1000376357
NYD986889269

Click here for full text details

RCRA NonGen / NLR
EPA Id NYD986889269

NY MANIFEST
EPA ID NYD986889269
EPA ID NYD986939270

EM2888
ENE
1/8-1/4
0.244 mi.
1289 ft.

Relative:
Higher

COTY INC
350 5TH AVE 14-19 FLR
NEW YORK, NY 10118

NY MANIFEST

S130582485
N/A

Click here for full text details

NY MANIFEST
EPA ID NYR000245175

EM2889
ENE
1/8-1/4
0.244 mi.
1289 ft.

Relative:
Higher

ABC WPLJ
350 5TH AVE 85TH FLOOR
NEW YORK, NY 10001

RCRA NonGen / NLR
FINDS
ECHO
NY MANIFEST

1000141320
NYD980785554

Click here for full text details

RCRA NonGen / NLR
EPA Id NYD980785554

FINDS

ABC WPLJ (Continued) **1000141320**

Registry ID: 110004392951

ECHO
Registry ID 110004392951

NY MANIFEST
EPA ID NYD980785554

EM2890
ENE
1/8-1/4
0.244 mi.
1289 ft.

Relative:
Higher

ALAC INTERNATIONAL INC. **RCRA NonGen / NLR** **1000218138**
350 5TH AVE **TSCA** **NYD982742272**
NEW YORK, NY 10118 **FINDS**
ECHO
NY MANIFEST

Click here for full text details

RCRA NonGen / NLR
EPA Id NYD982742272

FINDS
Registry ID: 110004432203
Registry ID: 110071087864
Registry ID: 110070790137

ECHO
Registry ID 110071087864
Registry ID 110004432203

NY MANIFEST
EPA ID NYD982742272

EM2891
ENE
1/8-1/4
0.244 mi.
1289 ft.

Relative:
Higher

WQXR-FM - INTERSTATE BROADCASTING **RCRA NonGen / NLR** **1000352140**
350 FIFTH AVE RM 8102A **FINDS** **NYD986898674**
NEW YORK, NY 10118 **ECHO**
NY MANIFEST

Click here for full text details

RCRA NonGen / NLR
EPA Id NYD986898674

FINDS
Registry ID: 110004445770

ECHO
Registry ID 110004445770

NY MANIFEST
EPA ID NYD986898674

EM2892
ENE
1/8-1/4
0.244 mi.
1289 ft.

Relative:
Higher

EMPIRE STATE BUILDING COMPANY LLC - BASEMENT
350 FIFTH AVE SUITE 300
NEW YORK, NY 10118

RCRA NonGen / NLR
NY MANIFEST

1014958077
NYR000193144

Click here for full text details

RCRA NonGen / NLR
EPA Id NYR000193144

NY MANIFEST
EPA ID NYR000193144

EM2893
ENE
1/8-1/4
0.244 mi.
1289 ft.

Relative:
Higher

COTY INC
350 5TH AVE 14-19 FLR
NEW YORK, NY 10118

RCRA-LQG
E MANIFEST

1026059595
NYR000245175

Click here for full text details

RCRA-LQG
EPA Id NYR000245175

EM2894
ENE
1/8-1/4
0.244 mi.
1289 ft.

Relative:
Higher

EMPIRE STATE REALTY TRUST
350 FIFTH AVENUE
NEW YORK, NY 10118

RCRA-LQG
E MANIFEST

1004757516
NYD986939270

Click here for full text details

RCRA-LQG
EPA Id NYD986939270

EM2895
ENE
1/8-1/4
0.244 mi.
1289 ft.

Relative:
Higher

WNSR-FM
350 FIFTH AVE RM 8206
NEW YORK, NY 10018

RCRA NonGen / NLR
FINDS
ECHO
NY MANIFEST

1000352139
NYD986894251

Click here for full text details

RCRA NonGen / NLR
EPA Id NYD986894251

FINDS
Registry ID: 110004444254

ECHO
Registry ID 110004444254

NY MANIFEST
EPA ID NYD986894251

EM2896
ENE
1/8-1/4
0.244 mi.
1289 ft.

Relative:
Higher

WALGREEN
350 FIFTH AVE.
MANHATTAN (MIDTOWN S, NY 10118

Click here for full text details

E MANIFEST **1027882316**
N/A

EM2897
ENE
1/8-1/4
0.244 mi.
1289 ft.

Relative:
Higher

WALGREENS
350 FIFTH AVE
MANHATTAN (MIDTOWN S, NY 10118

Click here for full text details

E MANIFEST **1027885111**
N/A

EM2898
ENE
1/8-1/4
0.244 mi.
1289 ft.

Relative:
Higher

WNCN GAF BROADCASTING CO INC
350 5TH AVE RM 8512
NEW YORK, NY 10001

Click here for full text details

RCRA NonGen / NLR **1000305072**
ECHO **NYD986894434**
NY MANIFEST

RCRA NonGen / NLR
EPA Id NYD986894434

ECHO
Registry ID 110004444361

NY MANIFEST
EPA ID NYD986894434

EE2899
NNE
1/8-1/4
0.245 mi.
1291 ft.

Relative:
Higher

CON EDISON SERVICE BOX: 6783
152 W 36TH ST E OF 7TH AVE FRONT
NEW YORK, NY 10001

Click here for full text details

NJ MANIFEST **S117985857**
N/A

NJ MANIFEST
EPA Id NYP004263901

EE2900
NNE
1/8-1/4
0.245 mi.
1291 ft.

Relative:
Higher

VICSAM INTL LTD
152 W 36TH ST
NEW YORK, NY 10018

Click here for full text details

RCRA NonGen / NLR **1000376714**
NY MANIFEST **NYD981129703**

RCRA NonGen / NLR
EPA Id NYD981129703

NY MANIFEST

VICSAM INTL LTD (Continued) **1000376714**

EPA ID NYD981129703

EE2901
NNE
1/8-1/4
0.245 mi.
1291 ft.

Relative:
Higher

HADJI BABA PROPERTIES, CORP.
152 W. 36TH ST.
NEW YORK, NY 10018

NY AST **A100178356**
N/A

Click here for full text details

NY AST
Facility Id 2-606160

EE2902
NNE
1/8-1/4
0.245 mi.
1291 ft.

Relative:
Higher

CON EDISON SERVICE BOX: 6783
152 W 36TH ST E OF 7TH AVE FRONT OF
NEW YORK, NY 10001

RCRA NonGen / NLR **1016143609**
NY MANIFEST **NYP004263901**

Click here for full text details

RCRA NonGen / NLR
EPA Id NYP004263901

NY MANIFEST
EPA ID NYP004263901

EE2903
NNE
1/8-1/4
0.245 mi.
1291 ft.

Relative:
Higher

TIMES SQUARE REALTY CORP
150 WEST 36 STREET
NEW YORK, NY 10018

NY AST **U004081789**
N/A

Click here for full text details

NY AST
Facility Id 2-293962

EB2904
NE
1/8-1/4
0.245 mi.
1291 ft.

Relative:
Higher

25-35 ST. NICHOLAS TERRACE
25-35 ST. NICHOLAS TERRACE
NEW YORK, NY 10027

NY AST **A100353040**
N/A

Click here for full text details

NY AST
Facility Id 2-607977

EO2905
SSE
1/8-1/4
0.245 mi.
1291 ft.

Relative:
Higher

CON EDISON MANHOLE: 56039
7 W 19TH ST
NEW YORK, NY 10011

RCRA NonGen / NLR **1016965672**
NY MANIFEST **NYP004385423**

Click here for full text details

RCRA NonGen / NLR
EPA Id NYP004385423

NY MANIFEST
EPA ID NYP004385423

EB2906
NE
1/8-1/4
0.245 mi.
1292 ft.

Relative:
Higher

AUSTIN KNIGHT INC
29 W 35TH ST
NEW YORK, NY 10001

RCRA NonGen / NLR **1001090330**
FINDS **NYR000021675**
ECHO
NY MANIFEST

Click here for full text details

RCRA NonGen / NLR
EPA Id NYR000021675

FINDS
Registry ID: 110004523597

ECHO
Registry ID 110004523597

NY MANIFEST
EPA ID NYR000021675

EB2907
NE
1/8-1/4
0.245 mi.
1292 ft.

Relative:
Higher

JULIUS YOUNG CO
29 W 35TH ST - 12TH FLOOR
NEW YORK, NY 10001

RCRA NonGen / NLR **1001080081**
FINDS **NYR000017889**
ECHO
NY MANIFEST

Click here for full text details

RCRA NonGen / NLR
EPA Id NYR000017889

FINDS
Registry ID: 110004521269

ECHO
Registry ID 110004521269

NY MANIFEST
EPA ID NYR000017889

EF2908
South
1/8-1/4
0.245 mi.
1292 ft.

Relative:
Higher

18-19 STREET ASSOCIATES
22 W 19 ST
NEW YORK, NY 10011

Click here for full text details

NY UST **U004363242**
N/A

EF2909
South
1/8-1/4
0.245 mi.
1292 ft.

Relative:
Higher

INTERNATIONAL DIAL CO.
22 W. 19TH STREET
NEW YORK, NY 10011

Click here for full text details

NY HSWDS **S108146624**
N/A

EF2910
South
1/8-1/4
0.245 mi.
1292 ft.

Relative:
Higher

INTERNATIONAL DIAL CO INC
22 WEST 19TH STREET
NEW YORK, NY 10011

Click here for full text details

SEMS-ARCHIVE
Site ID 0203672
EPA Id NYD075253807

RCRA NonGen / NLR
EPA Id NYD075253807

FINDS
Registry ID: 110004368470

ECHO
Registry ID 110004368470

NY MANIFEST
EPA ID NYD075253807

SEMS-ARCHIVE **1000216635**
RCRA NonGen / NLR **NYD075253807**
FINDS
ECHO
NY MANIFEST

EE2911
NNE
1/8-1/4
0.245 mi.
1292 ft.

Relative:
Higher

142 WEST 36TH ST/MANH
142 WEST 36TH STREET
NEW YORK CITY, NY

Click here for full text details

NY LTANKS
Spill Number/Closed Date 9007714 / 1995-05-25
Site ID 281058
Spill Date 1990-10-15

NY LTANKS **S104275606**
N/A

EE2912
NNE
1/8-1/4
0.245 mi.
1292 ft.

Relative:
Higher

142 WEST 36TH STREET LLC
142 WEST 36TH STREET
NEW YORK, NY 10018

NY AST | **U003389873**
N/A

Click here for full text details

NY AST
Facility Id 2-309125

EE2913
NNE
1/8-1/4
0.245 mi.
1292 ft.

Relative:
Higher

CON EDISON SERVICE BOX: 6785
140 W 36TH ST E OF 7TH AVE FRONT OF
NEW YORK, NY 10001

NJ MANIFEST | **S117985855**
N/A

Click here for full text details

NJ MANIFEST
EPA Id NYP004263885

EE2914
NNE
1/8-1/4
0.245 mi.
1292 ft.

Relative:
Higher

CON EDISON SERVICE BOX: 6785
140 W 36TH ST E OF 7TH AVE FRONT OF
NEW YORK, NY 10001

RCRA NonGen / NLR
NY MANIFEST | **1016143607**
NYP004263885

Click here for full text details

RCRA NonGen / NLR
EPA Id NYP004263885

NY MANIFEST
EPA ID NYP004263885

EW2915
East
1/8-1/4
0.245 mi.
1293 ft.

Relative:
Higher

CON EDISON SERVICE BOX: 5735
10-12 E 30 ST FRONT OF
NEW YORK, NY 10016

RCRA NonGen / NLR
NY MANIFEST | **1016963109**
NYP004361408

Click here for full text details

RCRA NonGen / NLR
EPA Id NYP004361408

NY MANIFEST
EPA ID NYP004361408

EE2916
NNE
1/8-1/4
0.245 mi.
1293 ft.

Relative:
Higher

KAUFMAN ARCADE ASSOC.
132 WEST 36TH STREET
MANHATTAN, NY 10018

Click here for full text details

NY AST
Facility Id 2-290300

NY AST **U004077535**
N/A

EG2917
SSE
1/8-1/4
0.245 mi.
1295 ft.

Relative:
Higher

CON EDISON
141 5TH AVE
NEW YORK, NY 10010

Click here for full text details

NY MANIFEST
EPA ID NYP005240718

NY MANIFEST **S130581406**
N/A

EG2918
SSE
1/8-1/4
0.245 mi.
1295 ft.

Relative:
Higher

CONSOLIDATED EDISON-DELIVERIES
19TH STREET
NEW YORK, NY 10011

Click here for full text details

RCRA NonGen / NLR
EPA Id NYP005240718

RCRA NonGen / NLR **1025504577**
E MANIFEST **NYP005240718**

EG2919
SSE
1/8-1/4
0.245 mi.
1295 ft.

Relative:
Higher

MAJESTIC PROPERTY MANAGEMENT
141 5TH AVENUE
NEW YORK, NY 10010

Click here for full text details

NY AST
Facility Id 2-056510

NY AST **U003383627**
N/A

ES2920
SW
1/8-1/4
0.245 mi.
1296 ft.

Relative:
Lower

USPS
217 WEST 18TH STREET
NEW YORK, NY 10011

Click here for full text details

E MANIFEST **1027975759**
N/A

ES2921
SW
1/8-1/4
0.245 mi.
1296 ft.

Relative:
Lower

OLD CHELSEA STATION
217 WEST 18TH STREET
NEW YORK, NY 10011

NY AST **A100353013**
N/A

Click here for full text details

NY AST
Facility Id 2-365394

EU2922
North
1/8-1/4
0.246 mi.
1297 ft.

Relative:
Higher

CON EDISON SERVICE BOX: 6568
262-60 W 35TH ST E OF 8TH AVE FRONT OF
NEW YORK, NY 10001

RCRA NonGen / NLR **1016143676**
NY MANIFEST **NYP004264586**

Click here for full text details

RCRA NonGen / NLR
EPA Id NYP004264586

NY MANIFEST
EPA ID NYP004264586

EU2923
North
1/8-1/4
0.246 mi.
1297 ft.

Relative:
Higher

264 W. 35TH ST.
264 WEST 35TH STREET
NEW YORK, NY 10001

NY AST **U004078432**
N/A

Click here for full text details

NY AST
Facility Id 2-605984

EX2924
NW
1/8-1/4
0.246 mi.
1299 ft.

Relative:
Lower

ELLIOTT HOUSES (CHELSEA HOUSES)
426 WEST 27TH STREET
NEW YORK, NY 10001

NY UST **U004062619**
N/A

Click here for full text details

EX2925
NW
1/8-1/4
0.246 mi.
1299 ft.

Relative:
Lower

NYCHA - CHELSEA ELLIOTT HOUSES
426 W 27TH STREET DR
NEW YORK, NY 10001

RCRA NonGen / NLR **1005444300**
NYR000106203

Click here for full text details

RCRA NonGen / NLR
EPA Id NYR000106203

EX2926
NW
1/8-1/4
0.246 mi.
1299 ft.

Relative:
Lower

ELLIOTT HOUSES (CHELSEA HOUSES)
426 WEST 27TH STREET
NEW YORK, NY 10001

NY AST **A100293897**
N/A

Click here for full text details

NY AST
Facility Id 2-601955

EX2927
NW
1/8-1/4
0.246 mi.
1299 ft.

Relative:
Lower

ELLIOTT HOUSES (CHELSEA HOUSES)
426 WEST 27TH STREET
NEW YORK, NY 10001

UST FINDER **1028572593**
N/A

Click here for full text details

EX2928
NW
1/8-1/4
0.246 mi.
1299 ft.

Relative:
Lower

ELLIOTT HOUSES -NYCHA
426 WEST 27TH ST
NEW YORK CITY, NY

NY LTANKS **S104495199**
NY Spills **N/A**

Click here for full text details

NY LTANKS
Spill Number/Closed Date 9602200 / 2006-02-06
Spill Number/Closed Date 9002184 / 2006-02-06
Site ID 309346
Site ID 246287
Spill Date 1996-05-15
Spill Date 1990-05-25

NY Spills
Spill Number/Closed Date 8908401 / 2017-01-25
Site ID 252274
Spill Date 1989-11-24

EN2929
NE
1/8-1/4
0.246 mi.
1299 ft.

Relative:
Higher

CON EDISON SERVICE BOX: 6620
18 W 35TH ST
NEW YORK, NY 10001

NJ MANIFEST **S117985817**
N/A

Click here for full text details

NJ MANIFEST
EPA Id NYP004263422

EN2930
NE
1/8-1/4
0.246 mi.
1299 ft.

Relative:
Higher

CON EDISON SERVICE BOX: 6620
18 W 35TH ST
NEW YORK, NY 10001

RCRA NonGen / NLR
FINDS
ECHO
NY MANIFEST

1016143562
NYP004263422

Click here for full text details

RCRA NonGen / NLR
EPA Id NYP004263422

FINDS
Registry ID: 110055462921

ECHO
Registry ID 110055462921

NY MANIFEST
EPA ID NYP004263422

EP2931
SW
1/8-1/4
0.246 mi.
1300 ft.

Relative:
Lower

CON EDISION - MH 3284
W18 BETWEEN 6TH & 7TH AVE W18
NEW YORK, NY 10003

RCRA NonGen / NLR
NY MANIFEST

1007208196
NYP004084133

Click here for full text details

RCRA NonGen / NLR
EPA Id NYP004084133

NY MANIFEST
EPA ID NYP004084133

EP2932
SW
1/8-1/4
0.246 mi.
1301 ft.

Relative:
Lower

BELL ATLANTIC-NY
18TH & 7TH AVE (SW) (MANHOLE)
NEW YORK, NY

NY MANIFEST

S109064458
N/A

Click here for full text details

NY MANIFEST
EPA ID NYP000941773

EP2933
SW
1/8-1/4
0.246 mi.
1301 ft.

Relative:
Lower

MTA NYCT - 18TH STREET STATION - 1 LINE
7TH AVE & W 18TH ST
NEW YORK, NY 10011

RCRA-SQG
FINDS
ECHO
NY MANIFEST

1016451708
NYR000203000

Click here for full text details

RCRA-SQG
EPA Id NYR000203000

FINDS

MTA NYCT - 18TH STREET STATION - 1 LINE (Continued) **1016451708**

Registry ID: 110056330634

ECHO
Registry ID 110056330634

NY MANIFEST
EPA ID NYR000203000

EM2934
ENE
1/8-1/4
0.247 mi.
1303 ft.

Relative:
Higher

CON EDISON VAULT: 1339
2 W 34TH ST VAULT 1339
NEW YORK, NY 10001

RCRA NonGen / NLR **1016969813**
NY MANIFEST **NYP004435020**

Click here for full text details

RCRA NonGen / NLR
EPA Id NYP004435020

NY MANIFEST
EPA ID NYP004435020

EM2935
ENE
1/8-1/4
0.247 mi.
1303 ft.

Relative:
Higher

CON EDISON VAULT: 3541
2 W 34TH ST VAULT 3541
NEW YORK, NY 10001

RCRA NonGen / NLR **1016969812**
NY MANIFEST **NYP004435012**

Click here for full text details

RCRA NonGen / NLR
EPA Id NYP004435012

NY MANIFEST
EPA ID NYP004435012

DU2936
WSW
1/8-1/4
0.247 mi.
1305 ft.

Relative:
Lower

APARTMENT HOUSE
264 W. 19TH ST
MANHATTAN, NY

NY LTANKS **S106010363**
NY Spills **N/A**

Click here for full text details

NY LTANKS
Spill Number/Closed Date 0209894 / 2003-03-26
Site ID 147581
Spill Date 2002-12-30

NY Spills
Spill Number/Closed Date 0209889 / 2003-03-26
Site ID 147580
Spill Date 2002-12-30

DU2937
WSW
1/8-1/4
0.247 mi.
1305 ft.

Relative:
Lower

UNITED CHELSEA LLC
264 WEST 19TH STREET
NEW YORK, NY 10011

NY AST **U003386864**
N/A

Click here for full text details

NY AST
Facility Id 2-194638

EE2938
NNE
1/8-1/4
0.247 mi.
1306 ft.

Relative:
Higher

CON EDISON
162 W 36TH ST
NEW YORK, NY 10018

RCRA NonGen / NLR **1019904909**
FINDS **NYP004803532**
ECHO

Click here for full text details

RCRA NonGen / NLR
EPA Id NYP004803532

FINDS
Registry ID: 110069658613

ECHO
Registry ID 110069658613

EE2939
NNE
1/8-1/4
0.247 mi.
1306 ft.

Relative:
Higher

CON EDISON
162 W 36TH ST
NEW YORK, NY 10018

NJ MANIFEST **S120673598**
N/A

Click here for full text details

NJ MANIFEST
EPA Id NYP004803532

EE2940
NNE
1/8-1/4
0.247 mi.
1306 ft.

Relative:
Higher

CON EDISON
162 W 36TH ST
NEW YORK, NY 10018

NY MANIFEST **S119076342**
N/A

Click here for full text details

NY MANIFEST
EPA ID NYP004803532

EE2941
NNE
1/8-1/4
0.247 mi.
1306 ft.

Relative:
Higher

NYPD BROOKLYN TOW POUND
26 NAVY ST
BROOKLYN, NY 11201

RCRA NonGen / NLR
E MANIFEST

1026726762
NYR000249409

Click here for full text details

RCRA NonGen / NLR
EPA Id NYR000249409

DQ2942
ESE
1/8-1/4
0.247 mi.
1306 ft.

Relative:
Higher

ELEVEN FIFTEEN ASSOCIATES
16 MADISON SQUARE WEST
NEW YORK, NY 10010

NY AST

A100293892
N/A

Click here for full text details

NY AST
Facility Id 2-608728

EV2943
NNE
1/8-1/4
0.247 mi.
1306 ft.

Relative:
Higher

CON EDISON SERVICE BOX: 44607
481 7TH AVE N OF W 36TH ST FRONT OF
NEW YORK, NY 10001

RCRA NonGen / NLR
NY MANIFEST

1016143604
NYP004263851

Click here for full text details

RCRA NonGen / NLR
EPA Id NYP004263851

NY MANIFEST
EPA ID NYP004263851

EV2944
NNE
1/8-1/4
0.247 mi.
1306 ft.

Relative:
Higher

CON EDISON SERVICE BOX: 44607
481 7TH AVE N OF W 36TH ST FRONT
NEW YORK, NY 10001

NJ MANIFEST

S117985852
N/A

Click here for full text details

NJ MANIFEST
EPA Id NYP004263851

DT2945
SSW
1/8-1/4
0.247 mi.
1306 ft.

Relative:
Higher

CON EDISON
6 AVE & 18 ST
NEW YORK, NY 10011

NY MANIFEST

S116551770
N/A

Click here for full text details

NY MANIFEST
EPA ID NYP004503397

DT2946
SSW
1/8-1/4
0.247 mi.
1306 ft.

Relative:
Higher

CONSOLIDATED EDISON
W 18 ST & 6 AVE
NEW YORK, NY 11027

NY MANIFEST **1009241776**
N/A

Click here for full text details

NY MANIFEST
EPA ID NYP004102968

DT2947
SSW
1/8-1/4
0.247 mi.
1306 ft.

Relative:
Higher

CON EDISON OTHER SPECIFY: N/A
W 18TH ST BETWN 7TH & 6TH AVE
NEW YORK, NY 10011

RCRA NonGen / NLR **1016149442**
NY MANIFEST **NYP004281051**

Click here for full text details

RCRA NonGen / NLR
EPA Id NYP004281051

NY MANIFEST
EPA ID NYP004281051

EE2948
NNE
1/8-1/4
0.248 mi.
1307 ft.

Relative:
Higher

CON EDISON VAULT 5852
158 W 36TH ST
NEW YORK, NY 10018

RCRA NonGen / NLR **1015746722**
NY MANIFEST **NYP004247155**

Click here for full text details

RCRA NonGen / NLR
EPA Id NYP004247155

NY MANIFEST
EPA ID NYP004247155

EE2949
NNE
1/8-1/4
0.248 mi.
1307 ft.

Relative:
Higher

CON EDISON VAULT: 5852
158 W 36TH ST FRONT OF
NEW YORK, NY 10018

NJ MANIFEST **S117985528**
N/A

Click here for full text details

NJ MANIFEST
EPA Id NYP004259685

EE2950
NNE
1/8-1/4
0.248 mi.
1307 ft.

Relative:
Higher

CON EDISON
158 W 36 ST
NEW YORK, NY 10018

NY MANIFEST | **S117067018**
N/A

Click here for full text details

NY MANIFEST
EPA ID NYP004597423

EE2951
NNE
1/8-1/4
0.248 mi.
1307 ft.

Relative:
Higher

CON EDISON
158 W 36 ST
NEW YORK, NY 10018

NY MANIFEST | **S117067017**
N/A

Click here for full text details

NY MANIFEST
EPA ID NYP004597415

EE2952
NNE
1/8-1/4
0.248 mi.
1307 ft.

Relative:
Higher

CON EDISON VAULT: 5852
158 W 36TH ST
NEW YORK, NY 10018

RCRA NonGen / NLR | **1016143217**
NY MANIFEST | **NYP004259537**

Click here for full text details

RCRA NonGen / NLR
EPA Id NYP004259537

NY MANIFEST
EPA ID NYP004259537

EE2953
NNE
1/8-1/4
0.248 mi.
1307 ft.

Relative:
Higher

CON EDISON VAULT: 5852
158 W 36TH ST FRONT OF
NEW YORK, NY 10018

RCRA NonGen / NLR | **1016143232**
NY MANIFEST | **NYP004259685**

Click here for full text details

RCRA NonGen / NLR
EPA Id NYP004259685

NY MANIFEST
EPA ID NYP004259685

DT2954
SSW
1/8-1/4
0.248 mi.
1307 ft.

Relative:
Higher

CON EDISON MANHOLE 56027
E 18 ST & AVE C
NEW YORK, NY 10009

RCRA NonGen / NLR
NY MANIFEST

1010327422
NYP004146585

Click here for full text details

RCRA NonGen / NLR
EPA Id NYP004146585

NY MANIFEST
EPA ID NYP004146585

EM2955
ENE
1/8-1/4
0.248 mi.
1307 ft.

Relative:
Higher

83-85 FIRST AVE OWNERS CORP.
347 EAST 5TH STREET
NEW YORK, NY 10003

NY AST
NY TANKS

U003387455
N/A

Click here for full text details

NY AST
Facility Id 2-291463

NY TANKS
Site Status Active
Facility Id 2-296791

EM2956
ENE
1/8-1/4
0.248 mi.
1307 ft.

Relative:
Higher

DR ANDREW PICONE DDS
347 5TH AVE
NEW YORK, NY 10016

E MANIFEST

1027976539
N/A

Click here for full text details

EM2957
ENE
1/8-1/4
0.248 mi.
1307 ft.

Relative:
Higher

ANDREW PICONE, DDS
347 5TH AVENUE RM 1300
NEW YORK, NY 10016

E MANIFEST

1027793020
N/A

Click here for full text details

DW2958
NE
1/8-1/4
0.248 mi.
1308 ft.

Relative:
Higher

CON EDISON SERVICE BOX 6810
72 W 36TH ST
NEW YORK, NY 10018

RCRA NonGen / NLR
NY MANIFEST
NJ MANIFEST

1014926257
NYP004239859

Click here for full text details

RCRA NonGen / NLR
EPA Id NYP004239859

CON EDISON SERVICE BOX 6810 (Continued) **1014926257**

NY MANIFEST
EPA ID NYP004239859

NJ MANIFEST
EPA Id NYP004239859

EL2959
North
1/8-1/4
0.248 mi.
1308 ft.

Relative:
Higher

ELITE ENGRAVING LTD
247 W 35TH ST SUITE 1002
NEW YORK, NY 10001

RCRA-VSQG
FINDS
ECHO
NY MANIFEST

1006810304
NYR000109785

Click here for full text details

RCRA-VSQG
EPA Id NYR000109785

FINDS
Registry ID: 110013384300

ECHO
Registry ID 110013384300

NY MANIFEST
EPA ID NYR000109785

EL2960
North
1/8-1/4
0.248 mi.
1308 ft.

Relative:
Higher

BIG APPLE SIGN CORP
247 W 35TH ST
NEW YORK, NY 10001

RCRA-VSQG
FINDS
ECHO
NY MANIFEST
NJ MANIFEST

1001113462
NYR000024521

Click here for full text details

RCRA-VSQG
EPA Id NYR000024521

FINDS
Registry ID: 110004525381

ECHO
Registry ID 110004525381

NY MANIFEST
EPA ID NYR000024521

NJ MANIFEST
EPA Id NYR000024521

EL2961
North
1/8-1/4
0.248 mi.
1308 ft.

Relative:
Higher

ADAMS & MILLER
247 WEST 35TH STREET
NEW YORK, NY 10018

NY AST **A100175699**
N/A

Click here for full text details

NY AST
Facility Id 2-605447

ET2962
ENE
1/8-1/4
0.248 mi.
1309 ft.

Relative:
Higher

HOTEL LE MARQUIS
12 EAST 31ST STREET
NEW YORK, NY 10016

NY UST **U003835895**
N/A

Click here for full text details

ET2963
ENE
1/8-1/4
0.248 mi.
1309 ft.

Relative:
Higher

HOTEL LE MARQUIS
12 EAST 31ST STREET
NEW YORK, NY 10016

UST FINDER **1028573173**
N/A

Click here for full text details

DX2964
NNE
1/8-1/4
0.248 mi.
1311 ft.

Relative:
Higher

CON EDISON SERVICE BOX: 6787
126 W 36TH ST E OF 7TH AVE FRONT OF
NEW YORK, NY 10001

RCRA NonGen / NLR **1016143623**
NY MANIFEST **NYP004264040**

Click here for full text details

RCRA NonGen / NLR
EPA Id NYP004264040

NY MANIFEST
EPA ID NYP004264040

DX2965
NNE
1/8-1/4
0.248 mi.
1311 ft.

Relative:
Higher

CON EDISON SERVICE BOX: 6787
126 W 36TH ST E OF 7TH AVE FRONT OF
NEW YORK, NY 10001

NJ MANIFEST **S117985871**
N/A

Click here for full text details

NJ MANIFEST
EPA Id NYP004264040

DX2966
NNE
1/8-1/4
0.248 mi.
1312 ft.

Relative:
Higher

CON EDISON VAULT: 8229
122 W 36TH ST
NEW YORK, NY 10018

Click here for full text details

RCRA NonGen / NLR
EPA Id NYP004519435

FINDS
Registry ID: 110063761629

RCRA NonGen / NLR
FINDS

1017774139
NYP004519435

DX2967
NNE
1/8-1/4
0.248 mi.
1312 ft.

Relative:
Higher

CON EDISON
122 W 36TH ST
NEW YORK, NY 10018

Click here for full text details

NY MANIFEST
EPA ID NYP004829177
EPA ID NYP004519435

NY MANIFEST

S117736460
N/A

EH2968
NNW
1/8-1/4
0.248 mi.
1312 ft.

Relative:
Higher

413 NINTH AVENUE
413-421 NINTH AVENUE
NEW YORK CITY, NY

Click here for full text details

NY VCP

S130305841
N/A

EH2969
NNW
1/8-1/4
0.248 mi.
1312 ft.

Relative:
Higher

413 NINTH AVENUE
413-421 NINTH AVENUE
MANHATTAN, NY

Click here for full text details

NY NYC OER

S129932418
N/A

DX2970
NNE
1/8-1/4
0.248 mi.
1312 ft.

Relative:
Higher

CON EDISON
120 W 36TH ST
NEW YORK, NY 10018

Click here for full text details

RCRA NonGen / NLR
EPA Id NYP004829127

FINDS
Registry ID: 110069680054

RCRA NonGen / NLR
FINDS
ECHO

1019907012
NYP004829127

CON EDISON (Continued) **1019907012**

ECHO
Registry ID 110069680054

EV2971
NNE
1/8-1/4
0.249 mi.
1315 ft.

Relative:
Higher

CON EDISON SERVICE BOX: 6772
202 W 36TH ST W OF 7TH AVE FRONT OF
NEW YORK, NY 10001

RCRA NonGen / NLR **1016143629**
NY MANIFEST **NYP004264107**

Click here for full text details

RCRA NonGen / NLR
EPA Id NYP004264107

NY MANIFEST
EPA ID NYP004264107

EV2972
NNE
1/8-1/4
0.249 mi.
1315 ft.

Relative:
Higher

CON EDISON SERVICE BOX: 6772
202 W 36TH ST W OF 7TH AVE FRONT OF
NEW YORK, NY 10001

NJ MANIFEST **S117985877**
N/A

Click here for full text details

NJ MANIFEST
EPA Id NYP004264107

EG2973
SE
1/8-1/4
0.249 mi.
1317 ft.

Relative:
Higher

LEES CLEANERS
935 BROADWAY
NEW YORK, NY 10010

RCRA NonGen / NLR **1000137779**
FINDS **NYD053546511**
ECHO
NY MANIFEST

Click here for full text details

RCRA NonGen / NLR
EPA Id NYD053546511

FINDS
Registry ID: 110004359024

ECHO
Registry ID 110004359024

NY MANIFEST
EPA ID NYD053546511

EM2974
ENE
1/8-1/4
0.250 mi.
1319 ft.

Relative:
Higher

CON EDISON SERVICE BOX: 6410
2 E 34TH ST
NEW YORK, NY 10016

RCRA NonGen / NLR
FINDS
ECHO

1016143560
NYP004263406

Click here for full text details

RCRA NonGen / NLR
EPA Id NYP004263406

FINDS
Registry ID: 110055462912

ECHO
Registry ID 110055462912

EM2975
ENE
1/8-1/4
0.250 mi.
1319 ft.

Relative:
Higher

CON EDISON
2 E 34TH ST
NEW YORK, NY 10016

NY MANIFEST

S107784990
N/A

Click here for full text details

NY MANIFEST
EPA ID NYP004856413
EPA ID NYP004263406

EM2976
ENE
1/8-1/4
0.250 mi.
1319 ft.

Relative:
Higher

CON EDISON SERVICE BOX: 6410
2 E 34TH ST
NEW YORK, NY 10016

NJ MANIFEST

S117985815
N/A

Click here for full text details

NJ MANIFEST
EPA Id NYP004263406

EB2977
NE
1/8-1/4
0.250 mi.
1320 ft.

Relative:
Higher

70 W 36 ST
70 WEST 36TH STREET
NEW YORK, NY 10018

NY AST

A100520963
N/A

Click here for full text details

NY AST
Facility Id 2-477532

EB2978
NE
1/8-1/4
0.250 mi.
1320 ft.

Relative:
Higher

SL GREEN OPERATING PARTNERSHIP, LP
70 WEST 36TH STREET
NEW YORK, NY 10018

NY AST **A100520786**
N/A

Click here for full text details

NY AST
Facility Id 2-330744

EB2979
NE
1/8-1/4
0.250 mi.
1320 ft.

Relative:
Higher

COMMERCIAL TTF
70 W 36TH STREET
MANHATTAN, NY

NY LTANKS **S117364500**
N/A

Click here for full text details

NY LTANKS
Spill Number/Closed Date 1406675 / 2016-07-11
Site ID 500155
Spill Date 2014-09-23

EH2980
NNW
1/4-1/2
0.250 mi.
1322 ft.

Relative:
Higher

411 9TH AVENUE
411 9TH AVENUE
MANHATTAN, NY

NY NYC OER **S129932415**
N/A

Click here for full text details

ET2981
ENE
1/4-1/2
0.251 mi.
1326 ft.

Relative:
Higher

12 EAST 32ND STREET/MANHA
12 EAST 32ND STREET
NEW YORK CITY, NY

NY LTANKS **S104275525**
N/A

Click here for full text details

NY LTANKS
Spill Number/Closed Date 8807249 / 1992-12-04
Site ID 274630
Spill Date 1988-11-29

EM2982
ENE
1/4-1/2
0.256 mi.
1353 ft.

Relative:
Higher

4 EAST 34TH STREET
4 EAST 34TH STREET
NEW YORK, NY 10016

NY LTANKS **U001838522**
NY UST **N/A**
NY MANIFEST

Click here for full text details

NY LTANKS
Spill Number/Closed Date 9414259 / 1995-02-06
Site ID 89411
Spill Date 1995-01-27

NY MANIFEST

4 EAST 34TH STREET (Continued) **U001838522**

EPA ID NYP004856421

ES2983
SW
1/4-1/2
0.257 mi.
1357 ft.

Relative:
Lower

CLOSED-LACKOF RECENT INFO **NY LTANKS** **S104275589**
200 WEST 18TH STREET **N/A**
NEW YORK CITY, NY

Click here for full text details

NY LTANKS
Spill Number/Closed Date 9004954 / 2003-03-06
Site ID 306974
Spill Date 1990-08-03

ES2984
SW
1/4-1/2
0.263 mi.
1389 ft.

Relative:
Lower

VERIZON **NY LTANKS** **S105999363**
210 W. 18TH ST **N/A**
MANHATTAN, NY

Click here for full text details

NY LTANKS
Spill Number/Closed Date 0303667 / 2003-07-08
Site ID 207814
Spill Date 2003-07-08

EN2985
ENE
1/4-1/2
0.263 mi.
1391 ft.

Relative:
Higher

MICHELLE F **NY MOSF** **S108413221**
362 FIFTH AVENUE **N/A**
NEW YORK, NY 10001

Click here for full text details

NY MOSF
Facility Id 0-0573
Tank Status Unregulated/Closed

EY2986
SE
1/4-1/2
0.264 mi.
1394 ft.

Relative:
Higher

MADISON - GREEN CONDO **NY LTANKS** **S106703265**
5 E 22ND ST **N/A**
NEW YORK, NY

Click here for full text details

NY LTANKS
Spill Number/Closed Date 8804440 / 1988-08-23
Site ID 137450
Spill Date 1988-08-19

EL2987
NNE
1/4-1/2
0.265 mi.
1398 ft.

Relative:
Higher

240 WEST 36TH ST./COMMERC
240 WEST 36TH ST.
NEW YORK CITY, NY

NY LTANKS **S104275484**
N/A

Click here for full text details

NY LTANKS
Spill Number/Closed Date 8705735 / 1987-10-07
Site ID 197832
Spill Date 1987-10-07

EN2988
ENE
1/4-1/2
0.268 mi.
1417 ft.

Relative:
Higher

MULTIPLE USE BLDG - COMMERICAL/APT
366 5TH AVE
MANHATTAN, NY

NY LTANKS **S117364509**
N/A

Click here for full text details

NY LTANKS
Spill Number/Closed Date 1406896 / 2014-12-31
Site ID 500388
Spill Date 2014-09-30

ER2989
NNW
1/4-1/2
0.269 mi.
1421 ft.

Relative:
Lower

371 9TH AVENUE
371 9TH AVENUE
MANHATTAN, NY

NY NYC OER **S129932377**
N/A

Click here for full text details

ER2990
NNW
1/4-1/2
0.269 mi.
1421 ft.

Relative:
Lower

371 9TH AVENUE
371 9TH AVENUE
NEW YORK CITY, NY

NY VCP **S118943494**
N/A

Click here for full text details

EZ2991
North
1/4-1/2
0.270 mi.
1424 ft.

Relative:
Higher

POWER MY LEARNING
505 8TH AVENUE, SUITE 2402
NEW YORK, NY 10018

OH SWRCY **S122430652**
N/A

Click here for full text details

EZ2992
North
1/4-1/2
0.270 mi.
1424 ft.

Relative:
Higher

APRT
505 8TH AVE
NY, NY 10018

NY LTANKS | **S108131253**
N/A

Click here for full text details

NY LTANKS
Spill Number/Closed Date 0605725 / 2007-03-26
Site ID 368946
Spill Date 2006-08-17

ER2993
NNW
1/4-1/2
0.272 mi.
1437 ft.

Relative:
Lower

432-434 WEST 31ST STREET
432-434 WEST 31ST STREET
NEW YORK CITY, NY

NY VCP | **S125317090**
N/A

Click here for full text details

ER2994
NNW
1/4-1/2
0.272 mi.
1437 ft.

Relative:
Lower

432-434 WEST 31ST STREET
432-434 WEST 31ST STREET
MANHATTAN, NY

NY NYC OER | **S129932441**
N/A

Click here for full text details

FA2995
North
1/4-1/2
0.275 mi.
1451 ft.

Relative:
Higher

321-325 WEST 35TH STREET - DOB JOB NO. NB - 121330
321 WEST 35TH STREET
MANHATTAN, NY

NY NYC OER | **S129932319**
N/A

Click here for full text details

FA2996
North
1/4-1/2
0.275 mi.
1451 ft.

Relative:
Higher

321-325 WEST 35TH STREET - DOB JOB NO. NB - 121330
321 WEST 35TH STREET
NEW YORK CITY, NY

NY VCP | **S125316998**
N/A

Click here for full text details

EW2997
East
1/4-1/2
0.276 mi.
1456 ft.

Relative:
Higher

SPILL NUMBER 0104856
120 MADISON AV
NEW YORK, NY

NY LTANKS **S105135057**
N/A

Click here for full text details

NY LTANKS
Spill Number/Closed Date 0104856 / 2003-12-12
Spill Number/Closed Date 1100694 / 2012-12-20
Site ID 83731
Site ID 448110
Spill Date 2001-08-06
Spill Date 2011-04-20

FB2998
NE
1/4-1/2
0.276 mi.
1458 ft.

Relative:
Higher

53 WEST 36TH ST
53 W. 36TH ST.
MANHATTAN, NY

NY LTANKS **S107410202**
N/A

Click here for full text details

NY LTANKS
Spill Number/Closed Date 0313264 / 2004-03-03
Site ID 80796
Spill Date 2004-03-03

EU2999
North
1/4-1/2
0.279 mi.
1473 ft.

Relative:
Higher

260 WEST 36TH ST
260 WEST 36TH ST
MANHATTAN, NY

NY LTANKS **S118953788**
N/A

Click here for full text details

NY LTANKS
Spill Number/Closed Date 9412637 / 1994-12-21
Site ID 320047
Spill Date 1994-12-21

FC3000
NNE
1/4-1/2
0.279 mi.
1474 ft.

Relative:
Higher

1359 BROADWAY
MANHATTAN, NY 10018

NY LTANKS **S104788199**
NY Spills **N/A**
NY NYC LAND USE

Click here for full text details

NY LTANKS
Spill Number/Closed Date 0312367 / 2004-02-09
Site ID 307075
Spill Date 2004-02-06

NY Spills
Spill Number/Closed Date 0005540 / 2003-02-13
Site ID 307074
Spill Date 2000-08-09

3001
SSW
1/4-1/2
0.280 mi.
1481 ft.

Relative:
Lower

APARTMENT BLDG.- TTF
135 W. 17TH ST.
NEW YORK, NY

NY LTANKS | **S106869275**
N/A

Click here for full text details

NY LTANKS
Spill Number/Closed Date 0501089 / 2005-11-02
Site ID 344227
Spill Date 2005-04-26

EW3002
East
1/4-1/2
0.281 mi.
1482 ft.

Relative:
Higher

102 MADISON AVE/MANH
102 MADISON AVENUE
NEW YORK CITY, NY

NY LTANKS | **S100168280**
N/A

Click here for full text details

NY LTANKS
Spill Number/Closed Date 9013196 / 1995-03-31
Spill Number/Closed Date 9013232 / 1995-03-31
Site ID 176121
Site ID 176122
Spill Date 1991-03-27
Spill Date 1991-03-28

3003
East
1/4-1/2
0.282 mi.
1490 ft.

Relative:
Higher

CENTAUR PROPERTIES
76 MADISON AVE
MANHATTAN, NY

NY LTANKS | **S105997941**
N/A

Click here for full text details

NY LTANKS
Spill Number/Closed Date 0210483 / 2003-01-21
Spill Number/Closed Date 0210555 / 2004-01-02
Site ID 303093
Site ID 128560
Spill Date 2003-01-17
Spill Date 2003-01-20

EN3004
ENE
1/4-1/2
0.283 mi.
1496 ft.

Relative:
Higher

OXFORD UNIVERSITY PRESS
365 5TH AVENUE
MANHATTAN, NY

NY LTANKS | **S102672770**
N/A

Click here for full text details

NY LTANKS
Spill Number/Closed Date 9413330 / 1995-01-06
Site ID 105294
Spill Date 1995-01-06

EY3005
SE
1/4-1/2
0.284 mi.
1499 ft.

Relative:
Higher

LIVE BAIT RESTERAUNT
14 EAST 23RD STREET
MANHATTAN, NY

NY LTANKS **S106471643**
N/A

Click here for full text details

NY LTANKS
Spill Number/Closed Date 0401599 / 2007-04-19
Site ID 325007
Spill Date 2004-05-14

FD3006
NE
1/4-1/2
0.287 mi.
1514 ft.

Relative:
Higher

990 6TH AVE - BLDG.
990 6TH AVENUE
MANHATTAN, NY

NY LTANKS **S103560493**
NY Spills **N/A**

Click here for full text details

NY LTANKS
Spill Number/Closed Date 9312403 / 1994-01-22
Site ID 139823
Spill Date 1994-01-21

NY Spills
Spill Number/Closed Date 9312603 / 1997-05-14
Spill Number/Closed Date 1206125 / 2012-10-02
Site ID 324160
Site ID 469114
Spill Date 1994-01-26
Spill Date 2012-09-16

FE3007
North
1/4-1/2
0.290 mi.
1532 ft.

Relative:
Higher

APARTMENT BUILDING
261 WEST 36TH STREET
MANHATTAN, NY

NY LTANKS **S104950889**
N/A

Click here for full text details

NY LTANKS
Spill Number/Closed Date 0011776 / 2001-03-22
Site ID 76906
Spill Date 2001-01-31

FF3008
NE
1/4-1/2
0.292 mi.
1540 ft.

Relative:
Higher

25 W 36TH ST
25 W 36TH ST
NYC, NY

NY LTANKS **S100177683**
N/A

Click here for full text details

NY LTANKS
Spill Number/Closed Date 9109689 / 1991-12-13
Spill Number/Closed Date 9110093 / 1991-12-23
Site ID 292311
Site ID 292312

25 W 36TH ST (Continued) **S100177683**

Spill Date 1991-12-11
Spill Date 1991-12-23

FF3009
NE
1/4-1/2
0.292 mi.
1540 ft.

Relative:
Higher

COMMERCIAL BLDG TTF **NY LTANKS** **S110490712**
25 WEST 36TH ST **N/A**
MANHATTAN, NY

Click here for full text details

NY LTANKS
Spill Number/Closed Date 1002275 / 2012-07-06
Site ID 435389
Spill Date 2010-05-28

3010
NNW
1/4-1/2
0.292 mi.
1542 ft.

Relative:
Higher

ST MICHEAL'S SCHOOL **NY LTANKS** **S106703793**
425 WEST 33RD STREET **N/A**
MANHATTAN, NY

Click here for full text details

NY LTANKS
Spill Number/Closed Date 0606006 / 2006-09-11
Spill Number/Closed Date 9608649 / 1996-10-11
Site ID 369290
Site ID 240388
Spill Date 2006-08-24
Spill Date 1996-10-11

FG3011
South
1/4-1/2
0.293 mi.
1548 ft.

Relative:
Higher

SPILL NUMBER 0011353 **NY LTANKS** **S104950558**
12 WEST 18TH ST **N/A**
MANHATTAN, NY

Click here for full text details

NY LTANKS
Spill Number/Closed Date 0011353 / 2001-01-18
Site ID 150780
Spill Date 2001-01-18

FG3012
South
1/4-1/2
0.293 mi.
1548 ft.

Relative:
Higher

12 WEST 18TH STREET **NY LTANKS** **S105997737**
12 WEST 18TH ST **N/A**
NEW YORK, NY

Click here for full text details

NY LTANKS
Spill Number/Closed Date 0209822 / 2005-08-30
Site ID 150781
Spill Date 2002-12-27

FH3013
East
1/4-1/2
0.296 mi.
1561 ft.

Relative:
Higher

IN SEWER BEHIND
131 MADISON AVE
NY, NY

NY LTANKS **S104278010**
N/A

Click here for full text details

NY LTANKS
Spill Number/Closed Date 9903175 / 1999-06-18
Site ID 219575
Spill Date 1999-06-18

FI3014
North
1/4-1/2
0.296 mi.
1564 ft.

Relative:
Higher

357 W 35TH ST/NYPD
357 W 35TH ST
NYC, NY

NY LTANKS **S102671776**
N/A

Click here for full text details

NY LTANKS
Spill Number/Closed Date 9109281 / 1991-12-01
Site ID 187720
Spill Date 1991-12-01

FI3015
North
1/4-1/2
0.296 mi.
1564 ft.

Relative:
Higher

MIDTOWN SOUTH PRECINCT NYPD -DDC
357 WEST 35TH STREET
MANHATTAN, NY

NY LTANKS **S105054624**
NY Spills **N/A**

Click here for full text details

NY LTANKS
Spill Number/Closed Date 0100463 / 2005-01-10
Site ID 79052
Spill Date 2001-03-22

NY Spills
Spill Number/Closed Date 0705553 / 2008-01-04
Spill Number/Closed Date 0712091 / 2008-06-11
Spill Number/Closed Date 9512583 / Not Reported
Spill Number/Closed Date 0702402 / 2007-05-29
Spill Number/Closed Date 0702185 / 2008-07-08
Spill Number/Closed Date 9603073 / 2005-01-10
Spill Number/Closed Date 0613411 / 2007-03-14
Site ID 385886
Site ID 393661
Site ID 269001
Site ID 382094
Site ID 381862
Site ID 79053
Site ID 378432
Spill Date 2007-08-15
Spill Date 2008-02-15
Spill Date 1996-01-10
Spill Date 2007-05-29
Spill Date 2007-05-23
Spill Date 1996-06-04

MIDTOWN SOUTH PRECINCT NYPD -DDC (Continued) **S105054624**

Spill Date 2007-03-14

FJ3016
ENE
1/4-1/2
0.297 mi.
1567 ft.

Relative:
Higher

E32ND ST ON THE STREET **NY LTANKS** **S103558976**
E.32ND ST/ MADISON AVE **N/A**
MANHATTAN, NY

Click here for full text details

NY LTANKS
Spill Number/Closed Date 9812034 / 2003-03-03
Site ID 118010
Spill Date 1998-12-25

FG3017
South
1/4-1/2
0.301 mi.
1588 ft.

Relative:
Higher

SPILL NUMBER 9914457 **NY LTANKS** **S104620935**
29 WEST 17TH ST **N/A**
MANHATTAN, NY

Click here for full text details

NY LTANKS
Spill Number/Closed Date 9914457 / 2000-03-22
Site ID 156542
Spill Date 2000-03-22

FA3018
North
1/4-1/2
0.302 mi.
1596 ft.

Relative:
Higher

330 W. 36TH ST **NY LTANKS** **S101341105**
330 W. 36TH ST **N/A**
MANHATTAN, NY

Click here for full text details

NY LTANKS
Spill Number/Closed Date 9409495 / 1994-10-17
Site ID 76938
Spill Date 1994-10-13

FA3019
North
1/4-1/2
0.305 mi.
1608 ft.

Relative:
Higher

320-328 WEST 36TH STREET **NY VCP** **S125316997**
328 WEST 36TH STREET **N/A**
NEW YORK CITY, NY

Click here for full text details

FA3020
North
1/4-1/2
0.305 mi.
1608 ft.

Relative:
Higher

320-328 WEST 36TH STREET
328 WEST 36TH STREET
MANHATTAN, NY

NY NYC OER **S129932318**
N/A

Click here for full text details

FF3021
NE
1/4-1/2
0.305 mi.
1612 ft.

Relative:
Higher

13 WEST 36TH STREET
13 WEST 36TH ST
MANHATTAN, NY

NY LTANKS **S103940567**
N/A

Click here for full text details

NY LTANKS
Spill Number/Closed Date 9812458 / 1999-07-05
Site ID 177406
Spill Date 1999-01-08

FK3022
NNE
1/4-1/2
0.305 mi.
1613 ft.

Relative:
Higher

499 7TH AVENUE
499 7TH AVENUE
MANHATTAN, NY

NY LTANKS **S102142464**
N/A

Click here for full text details

NY LTANKS
Spill Number/Closed Date 9213026 / 1993-02-23
Site ID 142539
Spill Date 1993-02-21

3023
East
1/4-1/2
0.306 mi.
1614 ft.

Relative:
Higher

99 MADISON AVE
99 MADISON AVE
MANHATTAN, NY

NY LTANKS **S103479745**
N/A

Click here for full text details

NY LTANKS
Spill Number/Closed Date 9808216 / 2003-04-21
Site ID 224658
Spill Date 1998-10-05

FK3024
NNE
1/4-1/2
0.306 mi.
1614 ft.

Relative:
Higher

498 SEVENTH AVENUE
498 7TH AVENUE
NEW YORK, NY

NY LTANKS **S104782245**
N/A

Click here for full text details

NY LTANKS
Spill Number/Closed Date 0006741 / 2000-10-04
Site ID 85759
Spill Date 2000-09-07

FA3025
North
1/4-1/2
0.307 mi.
1621 ft.

Relative:
Higher

334 WEST 36TH STREET
334 WEST 36TH STREET
MANHATTAN, NY

NY NYC OER **S129932331**
N/A

Click here for full text details

FA3026
North
1/4-1/2
0.307 mi.
1621 ft.

Relative:
Higher

334 WEST 36TH STREET
334 WEST 36TH STREET
NEW YORK CITY, NY

NY VCP **S125317008**
N/A

Click here for full text details

FG3027
South
1/4-1/2
0.308 mi.
1627 ft.

Relative:
Higher

21 WEST 17 STREET
21 WEST 17 STREET
MANHATTAN, NY

NY NYC OER **S129932157**
N/A

Click here for full text details

FG3028
South
1/4-1/2
0.308 mi.
1627 ft.

Relative:
Higher

21 WEST 17 STREET
21 WEST 17 STREET
NEW YORK CITY, NY

NY VCP **S128723327**
N/A

Click here for full text details

FK3029
NNE
1/4-1/2
0.308 mi.
1628 ft.

Relative:
Higher

APARTMENT BUILDING
501 7TH AVE.
MANHATTAN, NY

NY LTANKS **S106702779**
N/A

Click here for full text details

NY LTANKS
Spill Number/Closed Date 0406590 / 2006-07-20
Site ID 165986
Spill Date 2004-09-08

FD3030
NE
1/4-1/2
0.309 mi.
1629 ft.

Relative:
Higher

COMERCIAL/APARTMENTS
1000 6TH AVE
MANHATTAN, NY

NY LTANKS | **S106702816**
N/A

Click here for full text details

NY LTANKS
Spill Number/Closed Date 0406773 / 2006-09-12
Site ID 236214
Spill Date 2004-09-20

FK3031
NNE
1/4-1/2
0.309 mi.
1629 ft.

Relative:
Higher

500 7TH AVENUE
500 7TH AVENUE
NEW YORK, NY

NY LTANKS | **S102671393**
N/A

Click here for full text details

NY LTANKS
Spill Number/Closed Date 8901132 / 2003-02-13
Site ID 79518
Spill Date 1989-05-04

FC3032
NNE
1/4-1/2
0.310 mi.
1638 ft.

Relative:
Higher

VAULT 2326
137 W 37TH ST
MANHATTAN, NY

NY LTANKS | **S103824462**
N/A

Click here for full text details

NY LTANKS
Spill Number/Closed Date 9814472 / 1999-03-05
Site ID 242457
Spill Date 1999-03-03

FH3033
East
1/4-1/2
0.311 mi.
1644 ft.

Relative:
Higher

SPILL NUMBER 9903174
28 E 31ST ST
MANHATTAN, NY

NY LTANKS | **S104620272**
N/A

Click here for full text details

NY LTANKS
Spill Number/Closed Date 9903174 / 2003-08-25
Site ID 140321
Spill Date 1999-06-18

FJ3034
ENE
1/4-1/2
0.312 mi.
1650 ft.

Relative:
Higher

159 MADISON AVE
159 MADISON AVE
MANHATTAN, NY

NY LTANKS **S103517572**
NY Spills **N/A**

Click here for full text details

NY LTANKS
Spill Number/Closed Date 0200997 / 2002-04-29
Site ID 176602
Spill Date 2002-04-26

NY Spills
Spill Number/Closed Date 9512240 / 2003-02-24
Site ID 176603
Spill Date 1995-12-29

FL3035
SE
1/4-1/2
0.313 mi.
1653 ft.

Relative:
Higher

SPILL NUMBER 0011666
23-25 EAST 21ST ST
MANHATTAN, NY

NY LTANKS **S104950577**
NY Spills **N/A**

Click here for full text details

NY LTANKS
Spill Number/Closed Date 0011666 / 2003-05-27
Site ID 272863
Spill Date 2001-01-29

NY Spills
Spill Number/Closed Date 0911590 / 2010-01-29
Spill Number/Closed Date 0551678 / 2006-02-28
Site ID 424413
Site ID 360226
Spill Date 2010-01-29
Spill Date 2006-02-20

FE3036
North
1/4-1/2
0.320 mi.
1692 ft.

Relative:
Higher

VAULT 4761, FEEDER 16M70
252 WEST 37TH ST
MANHATTAN, NY

NY LTANKS **S103517615**
NY Spills **N/A**

Click here for full text details

NY LTANKS
Spill Number/Closed Date 0409059 / 2006-08-18
Site ID 333697
Spill Date 2004-11-09

NY Spills
Spill Number/Closed Date 9608844 / 2005-02-09
Site ID 116742
Spill Date 1996-10-16

FI3037
North
1/4-1/2
0.321 mi.
1696 ft.

Relative:
Higher

360 W 36TH ST
360 W 36TH ST
MANHATTAN, NY

NY LTANKS **S102662880**
N/A

Click here for full text details

NY LTANKS
Spill Number/Closed Date 9614241 / 1997-03-07
Site ID 189809
Spill Date 1997-03-07

3038
WNW
1/4-1/2
0.323 mi.
1707 ft.

Relative:
Lower

CHELSEA HOUSES -NYCHA
431 WEST 25TH ST
MANHATTAN, NY

NY LTANKS **S103478255**
NY Spills **N/A**

Click here for full text details

NY LTANKS
Spill Number/Closed Date 9806339 / 2013-08-27
Site ID 158080
Spill Date 1998-08-21

NY Spills
Spill Number/Closed Date 9812239 / 2003-03-25
Site ID 74958
Spill Date 1999-01-04

3039
South
1/4-1/2
0.324 mi.
1710 ft.

Relative:
Higher

26 WEST 17TH ST/ACE ATLAS
26 WEST 17TH ST
NEW YORK CITY, NY

NY LTANKS **S104275510**
N/A

Click here for full text details

NY LTANKS
Spill Number/Closed Date 8800557 / 1988-12-29
Site ID 266917
Spill Date 1988-04-18

3040
ENE
1/4-1/2
0.324 mi.
1713 ft.

Relative:
Higher

APARTMENT BUILDING
171 MADISON AVE.
NEW YORK CITY, NY

NY LTANKS **S106737690**
N/A

Click here for full text details

NY LTANKS
Spill Number/Closed Date 0410652 / 2005-03-16
Site ID 335680
Spill Date 2004-12-28

FM3041
NNW
1/4-1/2
0.325 mi.
1717 ft.

Relative:
Lower

NY CLEARINGHOUSE - TTF
450 W33RD ST
NEW YORK, NY

NY LTANKS **S112231212**
N/A

Click here for full text details

NY LTANKS
Spill Number/Closed Date 1205721 / 2013-02-28
Site ID 468686
Spill Date 2012-09-08

FL3042
SE
1/4-1/2
0.326 mi.
1722 ft.

Relative:
Higher

29 EAST 21ST STREET
29 EAST 21ST ST
MANHATTAN, NY

NY LTANKS **S102673027**
NY Spills **N/A**

Click here for full text details

NY LTANKS
Spill Number/Closed Date 9509065 / 1995-10-23
Site ID 330782
Spill Date 1995-10-23

NY Spills
Spill Number/Closed Date 9908738 / 1999-10-28
Site ID 69255
Spill Date 1999-10-19

FB3043
NE
1/4-1/2
0.326 mi.
1722 ft.

Relative:
Higher

MAN HOLE 6988
39 WEST 37TH STREET
NEW YORK, NY

NY LTANKS **U001831865**
NY Spills **N/A**

Click here for full text details

NY LTANKS
Spill Number/Closed Date 9314117 / 1994-03-03
Site ID 69717
Spill Date 1994-03-03

NY Spills
Spill Number/Closed Date 1006851 / 2010-11-17
Site ID 440230
Spill Date 2010-09-24

FI3044
North
1/4-1/2
0.329 mi.
1736 ft.

Relative:
Higher

454 9TH AVE
454 9TH AVE.
MANHATTAN, NY

NY LTANKS **S102662578**
N/A

Click here for full text details

NY LTANKS
Spill Number/Closed Date 9401631 / 1994-05-04

454 9TH AVE (Continued) **S102662578**

Site ID 101691
Spill Date 1994-05-04

FN3045
SW
1/4-1/2
0.330 mi.
1743 ft.

Relative:
Lower

201 WEST 16TH ST CORP. **NY LTANKS** **S104877040**
201 WEST 16TH ST **N/A**
MANHATTAN, NY

Click here for full text details

NY LTANKS
Spill Number/Closed Date 0008506 / 2005-12-22
Site ID 304546
Spill Date 2000-10-20

FO3046
North
1/4-1/2
0.330 mi.
1743 ft.

Relative:
Higher

307 WEST 36TH STREET **NY LTANKS** **U002222969**
307 WEST 36TH STREET **N/A**
MANHATTAN, NY

Click here for full text details

NY LTANKS
Spill Number/Closed Date 9212082 / 1993-07-10
Site ID 288307
Spill Date 1993-01-25

FG3047
South
1/4-1/2
0.330 mi.
1744 ft.

Relative:
Higher

7 W 17TH STREET **NY NYC OER** **S129932606**
7 W 17TH STREET **N/A**
MANHATTAN, NY

Click here for full text details

FP3048
North
1/4-1/2
0.331 mi.
1746 ft.

Relative:
Higher

337 WEST 36 STREET (NNO SUBMISSIONS) **NY VCP** **S118943430**
337 WEST 36TH STREET **N/A**
NEW YORK CITY, NY

Click here for full text details

FP3049
North
1/4-1/2
0.331 mi.
1746 ft.

Relative:
Higher

EXCAVATION SITE
337 WEST 36TH STREET
MANHATTAN, NY

NY Spills **S118637983**
NY NYC OER **N/A**

Click here for full text details

NY Spills
Spill Number/Closed Date 1600781 / 2018-06-29
Site ID 526068
Spill Date 2016-04-11

FQ3050
SE
1/4-1/2
0.331 mi.
1748 ft.

Relative:
Higher

BUSINESS
34 EAST 23RD ST
NY, NY

NY LTANKS **S104278965**
N/A

Click here for full text details

NY LTANKS
Spill Number/Closed Date 9910697 / 1999-12-22
Site ID 104041
Spill Date 1999-12-08

FR3051
WSW
1/4-1/2
0.332 mi.
1753 ft.

Relative:
Lower

308 WEST 18TH ST
308 WEST 18TH ST
MANHATTAN, NY

NY LTANKS **S102673112**
N/A

Click here for full text details

NY LTANKS
Spill Number/Closed Date 9511332 / 1995-12-08
Site ID 233856
Spill Date 1995-12-07

3052
South
1/4-1/2
0.332 mi.
1755 ft.

Relative:
Higher

AMERICAN RADIUM INDUSTRIES
43 WEST 16 TH STREET
NEW YORK, NY 10011

SEMS-ARCHIVE **1003864491**
NYD987001476

Click here for full text details

SEMS-ARCHIVE
Site ID 0203678
EPA Id NYD987001476

FR3053
WSW
1/4-1/2
0.335 mi.
1767 ft.

Relative:
Lower

310 WEST 18TH STREET
310 WEST 18TH STREET
NEW YORK CITY, NY

NY LTANKS **S102238235**
N/A

Click here for full text details

NY LTANKS
Spill Number/Closed Date 9612959 / 2000-02-09

310 WEST 18TH STREET (Continued) **S102238235**

Site ID 163174
Spill Date 1997-02-01

FM3054
NNW
1/4-1/2
0.335 mi.
1770 ft.

Relative:
Lower

440 WEST 33RD STREET (NW TOWER) **NY NYC OER** **S129932448**
440 WEST 33RD STREET **N/A**
MANHATTAN, NY

Click here for full text details

FH3055
East
1/4-1/2
0.336 mi.
1772 ft.

Relative:
Higher

31 EAST 31ST ST **NY LTANKS** **S121120174**
31 EAST 31ST ST **N/A**
NEW YORK, NY

Click here for full text details

NY LTANKS
Spill Number/Closed Date 1705008 / 2018-11-05
Site ID 558269
Spill Date 2017-08-18

FQ3056
SE
1/4-1/2
0.336 mi.
1773 ft.

Relative:
Higher

36 EAST 23TH ST. **NY LTANKS** **S102672459**
36 EAST 23TH ST. **N/A**
MANHATTAN, NY

Click here for full text details

NY LTANKS
Spill Number/Closed Date 9315499 / 1994-03-31
Site ID 102872
Spill Date 1994-03-30

FF3057
NE
1/4-1/2
0.338 mi.
1783 ft.

Relative:
Higher

15 WEST 37TH STREET **NY LTANKS** **U003065925**
15 WEST 37TH STREET **NY Spills** **N/A**
NEW YORK, NY

Click here for full text details

NY LTANKS
Spill Number/Closed Date 9512443 / 1996-01-05
Site ID 229865
Spill Date 1996-01-05

NY Spills
Spill Number/Closed Date 9512421 / 1997-12-31
Spill Number/Closed Date 9309124 / 1993-10-27
Site ID 200253
Site ID 229864

15 WEST 37TH STREET (Continued) **U003065925**

Spill Date 1996-01-05
Spill Date 1993-10-26

3058
NNW
1/4-1/2
0.340 mi.
1795 ft.

Relative:
Lower

STUART DEAN COMPANY **NY LTANKS** **S105997685**
366 10TH AV **N/A**
MANHATTAN, NY

Click here for full text details

NY LTANKS
Spill Number/Closed Date 0209637 / 2006-05-31
Site ID 287180
Spill Date 2002-12-19

FS3059
North
1/4-1/2
0.341 mi.
1803 ft.

Relative:
Higher

411-425 WEST 35TH STREET **NY VCP** **S118943312**
411 WEST 35TH STREET **N/A**
NEW YORK CITY, NY

Click here for full text details

FS3060
North
1/4-1/2
0.341 mi.
1803 ft.

Relative:
Higher

411-425 WEST 35TH STREET **NY NYC OER** **S129932417**
411 WEST 35TH STREET **N/A**
MANHATTAN, NY

Click here for full text details

FM3061
NNW
1/4-1/2
0.342 mi.
1806 ft.

Relative:
Lower

450 WEST 33RD STREET (SW TOWER) **NY NYC OER** **S129932459**
450 WEST 33RD STREET **N/A**
MANHATTAN, NY

Click here for full text details

FN3062
SW
1/4-1/2
0.343 mi.
1810 ft.

Relative:
Lower

PRIVATE RES **NY LTANKS** **S106702479**
160 W 16TH ST **N/A**
NEW YORK, NY

Click here for full text details

NY LTANKS
Spill Number/Closed Date 0404859 / 2004-08-05
Site ID 317600
Spill Date 2004-08-03

FO3063
North
1/4-1/2
0.345 mi.
1820 ft.

Relative:
Higher

312 WEST 37TH STREET HILTON HOMEWOOD SUITES - DOB
312 WEST 37TH STREET
NEW YORK CITY, NY

NY VCP **S127989935**
N/A

Click here for full text details

FO3064
North
1/4-1/2
0.345 mi.
1820 ft.

Relative:
Higher

312 WEST 37TH STREET HILTON HOMEWOOD SUITES - DOB
312 WEST 37TH STREET
MANHATTAN, NY

NY NYC OER **S129932309**
N/A

Click here for full text details

FT3065
NE
1/4-1/2
0.346 mi.
1825 ft.

Relative:
Higher

LANG PRODUCTS CO.

NO CITY, NY

FUDS **1024899367**
N/A

Click here for full text details

3066
NNE
1/4-1/2
0.347 mi.
1834 ft.

Relative:
Higher

VAULT #0708
214 WEST 38TH ST/7TH AV
MANHATTAN, NY

NY LTANKS **S102239651**
N/A

Click here for full text details

NY LTANKS
Spill Number/Closed Date 9600319 / 1998-10-01
Site ID 326607
Spill Date 1996-04-08

FO3067
North
1/4-1/2
0.348 mi.
1837 ft.

Relative:
Higher

LNF PLATING
535 8 AVE.
NYC, NY 10018

NY LTANKS **S102637730**
NY AST **N/A**
NY CBS AST

Click here for full text details

NY LTANKS
Spill Number/Closed Date 9313545 / 1994-02-18
Site ID 209549
Spill Date 1994-01-17

NY AST
Facility Id 2-289221

NY CBS AST

LNF PLATING (Continued) **S102637730**

Facility Status IN SERVICE
Facility Status 2
CBS Number 2-000018

FT3068
NE
1/4-1/2
0.349 mi.
1843 ft.

Relative: Higher

404 5TH AVENUE **NY LTANKS** **S100879337**
404 5TH AVENUE **N/A**
MANHATTAN, NY

Click here for full text details

NY LTANKS
Spill Number/Closed Date 9314077 / 1994-03-02
Site ID 88077
Spill Date 1994-03-02

3069
SSE
1/4-1/2
0.351 mi.
1854 ft.

Relative: Higher

890 BROADWAY CONDO TTF **NY LTANKS** **S111319202**
890 BROADWAY **NY NYC LAND USE** **N/A**
MANHATTAN, NY

Click here for full text details

NY LTANKS
Spill Number/Closed Date 1108502 / 2011-12-22
Site ID 456238
Spill Date 2011-10-05

FO3070
North
1/4-1/2
0.351 mi.
1854 ft.

Relative: Higher

326-330 WEST 37TH STREET - DOB JOB NO. NB-12118435 **NY VCP** **S125317001**
326 WEST 37TH STREET **N/A**
NEW YORK CITY, NY

Click here for full text details

FO3071
North
1/4-1/2
0.351 mi.
1854 ft.

Relative: Higher

326-330 WEST 37TH STREET - DOB JOB NO. NB-12118435 **NY NYC OER** **S129932321**
326 WEST 37TH STREET **N/A**
MANHATTAN, NY

Click here for full text details

FU3072
NNE
1/4-1/2
0.352 mi.
1858 ft.

Relative:
Higher

IN FORNT OF
146 WEST 38TH ST
MANHATTAN, NY

NY LTANKS **S107523175**
N/A

Click here for full text details

NY LTANKS
Spill Number/Closed Date 0510869 / 2005-12-16
Site ID 356919
Spill Date 2005-12-16

FS3073
North
1/4-1/2
0.352 mi.
1859 ft.

Relative:
Higher

SPILL NUMBER 0110614
475 9TH AVE
MANHATTAN, NY 0

UST FINDER RELEASE **1029079702**
N/A

Click here for full text details

FV3074
NNE
1/4-1/2
0.355 mi.
1876 ft.

Relative:
Higher

246 WEST 38TH STREET
246 WEST 38TH STREET
MANHATTAN, NY

NY LTANKS **S102672401**
N/A

Click here for full text details

NY LTANKS
Spill Number/Closed Date 9313628 / 1995-01-09
Site ID 276385
Spill Date 1994-02-20

FW3075
NE
1/4-1/2
0.357 mi.
1883 ft.

Relative:
Higher

VENAVILLA FASHIONS
38 WEST 38TH STREET
MANHATTAN, NY

NY LTANKS **S102662709**
N/A

Click here for full text details

NY LTANKS
Spill Number/Closed Date 9609813 / 1996-11-06
Site ID 240624
Spill Date 1996-11-06

FP3076
North
1/4-1/2
0.359 mi.
1893 ft.

Relative:
Higher

TTF- COMMERCIAL
336 W 37TH ST
MANHATTAN, NY 10018

NY LTANKS **S117269672**
N/A

Click here for full text details

NY LTANKS
Spill Number/Closed Date 1404416 / 2016-09-06
Site ID 497813
Spill Date 2014-07-23

FX3077
NW
1/4-1/2
0.360 mi.
1902 ft.

Relative:
Lower

311 10TH AVENUE
311 10TH AVENUE
NEW YORK CITY, NY

NY VCP

S125316992
N/A

Click here for full text details

FX3078
NW
1/4-1/2
0.360 mi.
1902 ft.

Relative:
Lower

311 10TH AVENUE
311 10TH AVENUE
MANHATTAN, NY

NY NYC OER

S129932307
N/A

Click here for full text details

FX3079
NW
1/4-1/2
0.361 mi.
1905 ft.

Relative:
Lower

10TH AVE. W 27/W 28 ST. G
303 10TH AVE
NEW YORK CITY, NY 0

UST FINDER RELEASE

1029066254
N/A

Click here for full text details

FX3080
NW
1/4-1/2
0.361 mi.
1905 ft.

Relative:
Lower

M&L WESTSIDE AUTO REPAIR
303 10TH AVE
NEW YORK CITY, NY

NY LTANKS
NY Spills

S102671142
N/A

Click here for full text details

NY LTANKS

Spill Number/Closed Date 8605682 / 1986-12-05
Site ID 256335
Spill Date 1986-12-04

NY Spills

Spill Number/Closed Date 8302630 / 2007-04-23
Spill Number/Closed Date 8606807 / 1987-02-05
Site ID 270444
Site ID 225246
Spill Date 1984-05-09
Spill Date 1987-02-05

FX3081
NW
1/4-1/2
0.361 mi.
1905 ft.

Relative:
Lower

303 10TH AVE
303 10TH AVE
NEW YORK CITY, NY 0

UST FINDER RELEASE

1029066255
N/A

Click here for full text details

FY3082
NW
1/4-1/2
0.362 mi.
1911 ft.

Relative:
Lower

DEL. SPILL /W.28ST.&10AV
W. 26TH ST & 10TH AVE
NEW YORK CITY, NY

NY LTANKS

S102671130
N/A

Click here for full text details

NY LTANKS
Spill Number/Closed Date 8605584 / 1986-12-04
Site ID 295262
Spill Date 1986-12-04

FV3083
NNE
1/4-1/2
0.362 mi.
1913 ft.

Relative:
Higher

APT BUILDING TTF
256 WEST 38 ST
MANHATTAN, NY

NY LTANKS

S112148825
N/A

Click here for full text details

NY LTANKS
Spill Number/Closed Date 1203417 / 2015-11-19
Site ID 466230
Spill Date 2012-07-09

FS3084
NNW
1/4-1/2
0.364 mi.
1923 ft.

Relative:
Higher

445-453 WEST 35TH STREET
445 WEST 35TH STREET
MANHATTAN, NY

NY NYC OER

S129932452
N/A

Click here for full text details

FS3085
NNW
1/4-1/2
0.364 mi.
1923 ft.

Relative:
Higher

445-453 WEST 35TH STREET
445 WEST 35TH STREET
NEW YORK CITY, NY

NY VCP

S118943356
N/A

Click here for full text details

FR3086
WSW
1/4-1/2
0.366 mi.
1930 ft.

Relative:
Lower

THE HIGH LINE
GANSEVOORT STREET TO 34TH STREET, GENERALLY BETWEEN 10TH & 1
NEW YORK, NY 10011

US BROWNFIELDS **1012098490**
N/A

Click here for full text details

US BROWNFIELDS
Cleanup Completion Date 10/23/2008

FT3087
ENE
1/4-1/2
0.367 mi.
1938 ft.

Relative:
Higher

11 EAST 36TH STREET
11 EAST 36TH STREET
MANHATTAN, NY

NY LTANKS **S102673193**
N/A

Click here for full text details

NY LTANKS
Spill Number/Closed Date 9512890 / 1996-01-17
Site ID 212592
Spill Date 1996-01-17

FZ3088
SW
1/4-1/2
0.369 mi.
1946 ft.

Relative:
Lower

236 E. 16 ST REALTY LLC
236 EAST 16TH STREET
BROOKLYN, NY 11226

NY LTANKS **U003107195**
NY UST **N/A**
NY Spills

Click here for full text details

NY LTANKS
Spill Number/Closed Date 0411114 / 2005-11-17
Site ID 336367
Spill Date 2005-01-13

NY Spills
Spill Number/Closed Date 9414887 / 1995-02-13
Site ID 252668
Spill Date 1995-02-13

FU3089
NNE
1/4-1/2
0.369 mi.
1948 ft.

Relative:
Higher

1400 BROADWAY
1400 BROADWAY
NYC, NY

NY LTANKS **U000393669**
NY AST **N/A**

Click here for full text details

NY LTANKS
Spill Number/Closed Date 9107344 / 1991-10-10
Site ID 209723
Spill Date 1991-10-09

NY AST
Facility Id 2-040517

FZ3090
SW
1/4-1/2
0.370 mi.
1953 ft.

Relative:
Lower

SPILL NUMBER 9811171
240 WEST 16TH ST
NEW YORK CITY, NY

NY LTANKS **S104619852**
N/A

Click here for full text details

NY LTANKS
Spill Number/Closed Date 9811171 / 1998-12-07
Site ID 320054
Spill Date 1998-12-05

FZ3091
SW
1/4-1/2
0.370 mi.
1953 ft.

Relative:
Lower

SPILL NUMBER 9800017
240 WEST 16TH AT
MANHATTAN, NY

NY LTANKS **S104619486**
NY Spills **N/A**

Click here for full text details

NY LTANKS
Spill Number/Closed Date 9800017 / 1998-04-01
Site ID 84991
Spill Date 1998-04-01

NY Spills
Spill Number/Closed Date 9811490 / 2003-02-25
Site ID 320055
Spill Date 1998-12-12

FV3092
NNE
1/4-1/2
0.372 mi.
1966 ft.

Relative:
Higher

TANK TEST FAILURE
270 W 38TH ST
NEW YORK, NY

NY LTANKS **S118953545**
N/A

Click here for full text details

NY LTANKS
Spill Number/Closed Date 1604979 / 2016-08-31
Site ID 531506
Spill Date 2016-08-15

GA3093
West
1/4-1/2
0.372 mi.
1966 ft.

Relative:
Lower

SCHOOL OF HUMANITES
18TH-19TH
MANHATTAN, NY

NY LTANKS **S104951052**
N/A

Click here for full text details

NY LTANKS
Spill Number/Closed Date 0013005 / 2001-03-15
Site ID 113466
Spill Date 2001-03-10

GB3094
SE
1/4-1/2
0.374 mi.
1973 ft.

Relative:
Higher

ICON PARKING GARAGE
47 EAST 21ST ST
NYC, NY 10010

UST FINDER RELEASE

1029079486
N/A

Click here for full text details

GC3095
East
1/4-1/2
0.375 mi.
1982 ft.

Relative:
Higher

UNKNOWN
440 PARK AVE SOUTH
NEW YORK, NY

NY LTANKS
NY AST

S103517651
N/A

Click here for full text details

NY LTANKS
Spill Number/Closed Date 9808258 / 1998-10-08
Spill Number/Closed Date 1708343 / 2018-03-01
Site ID 280480
Site ID 564745
Spill Date 1998-10-03
Spill Date 2017-12-04

NY AST
Facility Id 2-605862

FX3096
NW
1/4-1/2
0.375 mi.
1982 ft.

Relative:
Lower

28TH UNDER HIGHLINE ASSOCIATES LLC
505 W 27TH ST
NEW YORK, NY 10001

NY LTANKS
NY MANIFEST

S106703590
N/A

Click here for full text details

NY LTANKS
Spill Number/Closed Date 9109614 / 2003-12-15
Site ID 172881
Spill Date 1991-12-10

NY MANIFEST
EPA ID NYR000232488

GC3097
East
1/4-1/2
0.377 mi.
1992 ft.

Relative:
Higher

COMMERICAL BUILDING
432 PARK AVE SOUTH
MANHATTAN, NY

NY LTANKS

S118953555
N/A

Click here for full text details

NY LTANKS
Spill Number/Closed Date 1606029 / 2021-07-20
Site ID 532617
Spill Date 2016-09-15

3098
South
1/4-1/2
0.379 mi.
2000 ft.

Relative:
Higher

89 5TH AVENUE
89 5TH AVENUE
MANHATTAN, NY

NY LTANKS **S102672654**
N/A

Click here for full text details

NY LTANKS
Spill Number/Closed Date 9410087 / 1994-10-28
Site ID 296416
Spill Date 1994-10-28

3099
SSW
1/4-1/2
0.380 mi.
2006 ft.

Relative:
Lower

APRTMENT BUILDING
161 WEST 15TH ST
MANHATTAN, NY

NY LTANKS **S107416906**
N/A

Click here for full text details

NY LTANKS
Spill Number/Closed Date 0508110 / 2006-01-31
Site ID 353635
Spill Date 2005-10-06

GD3100
NNW
1/4-1/2
0.380 mi.
2007 ft.

Relative:
Lower

MAN HOLE
500 WEST 33RD STREET
MANHATTAN, NY

NY Spills **S118637210**
NY NYC OER **N/A**

Click here for full text details

NY Spills
Spill Number/Closed Date 1512345 / 2016-04-25
Site ID 525158
Spill Date 2016-03-29

GE3101
WNW
1/4-1/2
0.380 mi.
2009 ft.

Relative:
Lower

500 WEST 25TH STREET
500 WEST 25TH STREET
MANHATTAN, NY

NY NYC OER **S129932494**
N/A

Click here for full text details

GE3102
WNW
1/4-1/2
0.380 mi.
2009 ft.

Relative:
Lower

500 WEST 25TH STREET
500 WEST 25TH STREET
NEW YORK CITY, NY

NY VCP **S121133132**
N/A

Click here for full text details

FY3103
NW
1/4-1/2
0.381 mi.
2013 ft.

Relative:
Lower

259 10TH AVE. AVENUES - THE WORLD SCHOOL
259 10TH AVENUE
MANHATTAN, NY

NY NYC OER **S129932240**
N/A

Click here for full text details

FV3104
NNE
1/4-1/2
0.383 mi.
2020 ft.

Relative:
Higher

COMMERICAL
247 WEST 38TH STREET
MANHATTAN, NY

NY LTANKS **S122878556**
N/A

Click here for full text details

NY LTANKS
Spill Number/Closed Date 1807375 / Not Reported
Site ID 578137
Spill Date 2018-10-10

GF3105
East
1/4-1/2
0.384 mi.
2030 ft.

Relative:
Higher

400 PARK AVE. SOUTH - DOB JOB NO. NB-121181808
400 PARK AVENUE SOUTH
NEW YORK CITY, NY

NY VCP **S127989940**
N/A

Click here for full text details

GB3106
SE
1/4-1/2
0.387 mi.
2045 ft.

Relative:
Higher

APARTMENT BUILDING
280 PARK AVE SOUTH
NEW YORK, NY

NY LTANKS **S106385429**
N/A

Click here for full text details

NY LTANKS
Spill Number/Closed Date 0313041 / 2004-05-26
Site ID 255924
Spill Date 2004-02-26

3107
South
1/4-1/2
0.392 mi.
2069 ft.

Relative:
Higher

COMMERCIAL BUILDING
31 WEST 15TH STREET
MANHATTAN, NY

NY LTANKS **S108298417**
N/A

Click here for full text details

NY LTANKS
Spill Number/Closed Date 0606977 / 2008-01-24
Site ID 370415
Spill Date 2006-09-18

GG3108
NNW
1/4-1/2
0.392 mi.
2070 ft.

Relative:
Higher

461 WEST 34TH STREET (AKA 436 10TH AVE)
461 WEST 34TH STREET
NEW YORK CITY, NY

Click here for full text details

NY VCP **S125868925**
N/A

GG3109
NNW
1/4-1/2
0.392 mi.
2070 ft.

Relative:
Higher

461 WEST 34TH STREET (AKA 436 10TH AVE)
461 WEST 34TH STREET
MANHATTAN, NY

Click here for full text details

NY NYC OER **S129932466**
N/A

FX3110
NW
1/4-1/2
0.392 mi.
2071 ft.

Relative:
Lower

507-515 WEST 28TH STREET
507 WEST 28TH STREET
NEW YORK CITY, NY

Click here for full text details

NY VCP **S125317124**
N/A

FX3111
NW
1/4-1/2
0.392 mi.
2071 ft.

Relative:
Lower

507-515 WEST 28TH STREET
507 WEST 28TH STREET
MANHATTAN, NY

Click here for full text details

NY NYC OER **S129932502**
N/A

GD3112
NNW
1/4-1/2
0.396 mi.
2092 ft.

Relative:
Lower

50 HUDSON YARDS
413 10 AVENUE
NEW YORK CITY, NY

Click here for full text details

NY VCP **S125317118**
N/A

GD3113
NNW
1/4-1/2
0.396 mi.
2092 ft.

Relative:
Lower

50 HUDSON YARDS
413 10 AVENUE
MANHATTAN, NY

Click here for full text details

NY NYC OER **S129932488**
N/A

GH3114
NNE
1/4-1/2
0.398 mi.
2103 ft.

Relative:
Higher

1410 BRODAWAY OFFICE BLDG
1410 BRODAWAY
NY, NY

NY LTANKS | **S104276721**
N/A

Click here for full text details

NY LTANKS
Spill Number/Closed Date 9513787 / 2003-02-11
Site ID 226089
Spill Date 1996-01-30

GH3115
NNE
1/4-1/2
0.398 mi.
2103 ft.

Relative:
Higher

ROADWAY
1410 BROADWAY
MANHATTAN, NY

NY LTANKS | **S108299198**
N/A

Click here for full text details

NY LTANKS
Spill Number/Closed Date 0610898 / 2006-12-28
Site ID 375424
Spill Date 2006-12-28

3116
SSW
1/4-1/2
0.399 mi.
2105 ft.

Relative:
Lower

100 WEST 15TH ST.
100 WEST 15TH ST.
MANHATTAN, NY

NY LTANKS | **S102660092**
N/A

Click here for full text details

NY LTANKS
Spill Number/Closed Date 9211685 / 1997-07-31
Site ID 154674
Spill Date 1993-01-12

GI3117
NW
1/4-1/2
0.399 mi.
2106 ft.

Relative:
Lower

515 WEST 29TH STREET
515 WEST 29TH STREET
MANHATTAN, NY

NY NYC OER | **S129932510**
N/A

Click here for full text details

GI3118
NW
1/4-1/2
0.400 mi.
2112 ft.

Relative:
Lower

RELATED W. 30TH ST. - PHASE II
510 WEST 30TH STREET
MANHATTAN, NY

NY NYC OER | **S129932742**
N/A

Click here for full text details

GI3119
NW
1/4-1/2
0.400 mi.
2112 ft.

Relative:
Lower

RELATED W. 30TH ST. - PHASE II
510 WEST 30TH STREET
NEW YORK CITY, NY

NY VCP **S125317303**
N/A

Click here for full text details

GG3120
NNW
1/4-1/2
0.402 mi.
2122 ft.

Relative:
Higher

34TH ST. AND 10TH AVE./AM
34TH ST.& 10TH AVE.
NEW YORK CITY, NY

NY LTANKS **S102671194**
N/A

Click here for full text details

NY LTANKS
Spill Number/Closed Date 8704567 / 1987-09-01
Site ID 86947
Spill Date 1987-09-01

GG3121
NNW
1/4-1/2
0.402 mi.
2122 ft.

Relative:
Higher

34TH ST. AND 10TH AVE./AM
34TH ST.& 10TH AVE.
NEW YORK CITY, NY 0

UST FINDER RELEASE **1029078425**
N/A

Click here for full text details

GG3122
NNW
1/4-1/2
0.402 mi.
2122 ft.

Relative:
Higher

34TH ST. & 10TH AVE./AMOC
34TH ST. & 10TH AVE.
NEW YORK CITY, NY 0

UST FINDER RELEASE **1029057036**
N/A

Click here for full text details

GG3123
NNW
1/4-1/2
0.402 mi.
2122 ft.

Relative:
Higher

34TH ST. & 10TH AVE./AMOC
34TH ST. & 10TH AVE.
NEW YORK CITY, NY

NY LTANKS **S100143829**
N/A

Click here for full text details

NY LTANKS
Spill Number/Closed Date 8705645 / 1987-10-05
Site ID 122904
Spill Date 1987-10-05

FW3124
NE
1/4-1/2
0.402 mi.
2124 ft.

Relative:
Higher

32 WEST 39TH STREET
32 WEST 39TH STREET
NEW YORK CITY, NY

NY LTANKS **S107523584**
N/A

Click here for full text details

NY LTANKS
Spill Number/Closed Date 0512893 / 2006-03-31
Site ID 359282
Spill Date 2006-02-07

FW3125
NE
1/4-1/2
0.402 mi.
2124 ft.

Relative:
Higher

32 W. 39TH MIDTOWN PROPERTIES LLC
32 WEST 39TH STREET
NEW YORK, NY 10018

NY LTANKS **U003312898**
NY UST **N/A**

Click here for full text details

NY LTANKS
Spill Number/Closed Date 0406617 / 2006-10-17
Site ID 292756
Spill Date 2004-09-16

GF3126
East
1/4-1/2
0.403 mi.
2130 ft.

Relative:
Higher

UNKNOWN BUILDING - TTF
419 PARK AVE SOUTH
MANHATTAN, NY

NY LTANKS **S111319210**
N/A

Click here for full text details

NY LTANKS
Spill Number/Closed Date 1108615 / 2016-11-16
Site ID 456356
Spill Date 2011-10-07

GF3127
East
1/4-1/2
0.403 mi.
2130 ft.

Relative:
Higher

419 PARK AVE SOUTH
419 PARK AVE SOUTH
MANHATTAN, NY

NY LTANKS **S105998029**
N/A

Click here for full text details

NY LTANKS
Spill Number/Closed Date 0210827 / 2003-01-30
Site ID 193510
Spill Date 2003-01-29

GE3128
WNW
1/4-1/2
0.404 mi.
2134 ft.

Relative:
Lower

GETTY
239 10TH AVE
MANHATTAN, NY 0

UST FINDER RELEASE

1029073089
N/A

Click here for full text details

GE3129
WNW
1/4-1/2
0.404 mi.
2134 ft.

Relative:
Lower

GETTY 341
239 10TH AVE
MANHATTAN, NY

NY Spills
NY NYC OER

S104503705
N/A

Click here for full text details

NY Spills

Spill Number/Closed Date 9707190 / 2014-04-28
Spill Number/Closed Date 0304434 / 2003-08-01
Spill Number/Closed Date 9810383 / 2005-10-18
Spill Number/Closed Date 9830017 / 2003-11-20
Spill Number/Closed Date 0211201 / 2003-11-20
Spill Number/Closed Date 0512974 / 2006-02-09
Spill Number/Closed Date 0607775 / 2006-10-10
Site ID 241278
Site ID 241277
Site ID 241279
Site ID 241280
Site ID 241276
Site ID 359379
Site ID 371592
Spill Date 1997-09-17
Spill Date 2003-07-28
Spill Date 1998-11-07
Spill Date 1998-11-23
Spill Date 2003-02-06
Spill Date 2006-02-08
Spill Date 2006-10-08

GE3130
WNW
1/4-1/2
0.404 mi.
2134 ft.

Relative:
Lower

239 10TH AVE/MANH/GETTY
239 10TH AVENUE
NEW YORK CITY, NY

NY LTANKS

S100167969
N/A

Click here for full text details

NY LTANKS

Spill Number/Closed Date 8806160 / 1994-07-29
Spill Number/Closed Date 9005116 / 1992-07-16
Site ID 86009
Site ID 86010
Spill Date 1988-10-20
Spill Date 1990-08-08

GE3131
WNW
1/4-1/2
0.404 mi.
2134 ft.

Relative:
Lower

GETTY S/S #341 - GETTY PROPERTIES
239 10TH AVE
MANHATTAN, NY 0

UST FINDER RELEASE

1029073087
N/A

Click here for full text details

GE3132
WNW
1/4-1/2
0.404 mi.
2134 ft.

Relative:
Lower

FORMER GETTY SERVICE STATION
239 10TH AVENUE
NEW YORK, NY 10001

NY LTANKS
NY BROWNFIELDS
NY Spills

S106703285
N/A

Click here for full text details

NY LTANKS
Spill Number/Closed Date 8806159 / 1994-07-29
Site ID 315130
Spill Date 1988-10-20

NY BROWNFIELDS
Site Code 488150

NY Spills
Spill Number/Closed Date 0509792 / 2005-11-16
Site ID 355627
Spill Date 2005-11-15

GE3133
WNW
1/4-1/2
0.404 mi.
2134 ft.

Relative:
Lower

239 10TH AVENUE
239 10TH AVENUE
NEW YORK CITY, NY

NY VCP

S118943377
N/A

Click here for full text details

GE3134
WNW
1/4-1/2
0.404 mi.
2134 ft.

Relative:
Lower

GETTY STATION #341
239 10TH AVE
MANHATTAN, NY 0

UST FINDER RELEASE

1029073088
N/A

Click here for full text details

GE3135
WNW
1/4-1/2
0.404 mi.
2134 ft.

Relative:
Lower

239 10TH AVENUE/GETTY
239 10TH AVENUE
NEW YORK CITY, NY 0

UST FINDER RELEASE

1029078368
N/A

Click here for full text details

GE3136
WNW
1/4-1/2
0.404 mi.
2134 ft.

Relative:
Lower

GETTY GAS STATION
239 10TH AVE
NEW YORK, NY 0

UST FINDER RELEASE

1029069028
N/A

Click here for full text details

GE3137
WNW
1/4-1/2
0.404 mi.
2134 ft.

Relative:
Lower

239 10TH AVE/MANH/GETTY
239 10TH AVENUE
NEW YORK CITY, NY 0

UST FINDER RELEASE

1029078367
N/A

Click here for full text details

GJ3138
ESE
1/4-1/2
0.405 mi.
2136 ft.

Relative:
Higher

343-353 PARK AVENUE SOUTH
343-353 PARK AVENUE SOUTH
MANHATTAN, NY

NY LTANKS

S105998712
N/A

Click here for full text details

NY LTANKS
Spill Number/Closed Date 0300623 / 2006-09-26
Site ID 265224
Spill Date 2003-04-17

GB3139
SE
1/4-1/2
0.405 mi.
2138 ft.

Relative:
Higher

ROADWAY
48 EAST 21ST ST
MANHATTAN, NY

NY LTANKS
NY Spills

S106012404
N/A

Click here for full text details

NY LTANKS
Spill Number/Closed Date 0212491 / 2005-05-06
Site ID 210808
Spill Date 2003-03-19

NY Spills
Spill Number/Closed Date 0212530 / 2003-05-05
Spill Number/Closed Date 0212511 / 2003-03-19
Site ID 284844

ROADWAY (Continued) **S106012404**

Site ID 210809
Spill Date 2003-03-19

GK3140
WNW
1/4-1/2
0.405 mi.
2140 ft.

Relative:
Lower

MINICK HOME **NY LTANKS** **S107523558**
440 WEST 22ND STREET **N/A**
MANHATTAN, NY

Click here for full text details

NY LTANKS
Spill Number/Closed Date 0512757 / 2006-03-10
Site ID 359128
Spill Date 2006-02-03

GJ3141
ESE
1/4-1/2
0.405 mi.
2140 ft.

Relative:
Higher

SPILL NUMBER 9712649 **NY LTANKS** **S104619463**
331 PARK AVE SO **N/A**
MANHATTAN, NY

Click here for full text details

NY LTANKS
Spill Number/Closed Date 9712649 / 1998-02-12
Site ID 184202
Spill Date 1998-02-12

GG3142
NNW
1/4-1/2
0.406 mi.
2142 ft.

Relative:
Higher

AMOCO **NY LTANKS** **S107410213**
436 TENTH AVE **N/A**
NEW YORK, NY 10018

Click here for full text details

NY LTANKS
Spill Number/Closed Date 9506257 / 2002-05-03
Site ID 158202
Spill Date 1995-08-21

GG3143
NNW
1/4-1/2
0.406 mi.
2142 ft.

Relative:
Higher

AMOCO **UST FINDER RELEASE** **1029057749**
436 TENTH AVE **N/A**
NEW YORK, NY 10018

Click here for full text details

GG3144
NNW
1/4-1/2
0.406 mi.
2142 ft.

Relative:
Higher

AMOCO
436 TENTH AVE
NEW YORK, NY 10018

NY LTANKS | **S107410233**
N/A

Click here for full text details

NY LTANKS
Spill Number/Closed Date 9905246 / 1999-08-27
Site ID 250195
Spill Date 1999-08-01

GL3145
NE
1/4-1/2
0.406 mi.
2143 ft.

Relative:
Higher

APT BUILDING TTF
1040 6TH AVE
MANHATTAN, NY

NY LTANKS | **S112148791**
N/A

Click here for full text details

NY LTANKS
Spill Number/Closed Date 1202426 / 2014-09-15
Site ID 465193
Spill Date 2012-06-11

GK3146
West
1/4-1/2
0.407 mi.
2148 ft.

Relative:
Lower

DR. SERSINI
415 WEST 21ST STREET
NEW YORK CITY, NY

NY LTANKS | **S104275721**
N/A

Click here for full text details

NY LTANKS
Spill Number/Closed Date 9411689 / 1994-12-02
Site ID 151614
Spill Date 1994-12-02

GK3147
West
1/4-1/2
0.407 mi.
2148 ft.

Relative:
Lower

415 W. 21ST STREET
415 W. 21ST STREET
MANHATTAN, NY

NY LTANKS | **S102672732**
N/A

Click here for full text details

NY LTANKS
Spill Number/Closed Date 9412289 / 1994-12-14
Site ID 267931
Spill Date 1994-12-14

GA3148
West
1/4-1/2
0.408 mi.
2152 ft.

Relative:
Lower

REM RESIDENTIAL APARTMENTS
364 WEST 18TH ST
MANHATTAN, NY

NY LTANKS **NY Spills**

S109828460
N/A

Click here for full text details

NY LTANKS
Spill Number/Closed Date 1107687 / 2011-10-31
Site ID 455396
Spill Date 2011-09-16

NY Spills
Spill Number/Closed Date 0905371 / 2009-08-10
Site ID 417633
Spill Date 2009-08-07

GM3149
SE
1/4-1/2
0.409 mi.
2162 ft.

Relative:
Higher

TANK TEST FAIL
303 PARK AVE SOUTH
MANHATTAN, NY

NY LTANKS

S116156766
N/A

Click here for full text details

NY LTANKS
Spill Number/Closed Date 1309044 / 2014-06-06
Site ID 489817
Spill Date 2013-12-10

FX3150
NW
1/4-1/2
0.409 mi.
2162 ft.

Relative:
Lower

514-520 WEST 28TH STREET
514-520 WEST 28TH STREET
NEW YORK, NY 10001

NY BROWNFIELDS

S112818548
N/A

Click here for full text details

NY BROWNFIELDS
Site Code 477443

GN3151
South
1/4-1/2
0.410 mi.
2166 ft.

Relative:
Higher

104 5TH AVE.
104 5TH AVE.
MANHATTAN, NY

NY LTANKS

S100494864
N/A

Click here for full text details

NY LTANKS
Spill Number/Closed Date 9213808 / 1993-03-17
Site ID 320925
Spill Date 1993-03-16

GP3152
NW
1/4-1/2
0.412 mi.
2173 ft.

Relative:
Lower

PARKING LOT OF
515 WEST 28TH ST
MANHATTAN, NY

NY LTANKS **S103558674**
N/A

Click here for full text details

NY LTANKS
Spill Number/Closed Date 9811167 / 1998-12-07
Site ID 86623
Spill Date 1998-12-05

GI3153
NW
1/4-1/2
0.413 mi.
2180 ft.

Relative:
Lower

517-523 WEST 29TH STREET
517 WEST 29TH STREET
NEW YORK CITY, NY

NY VCP **S125317131**
N/A

Click here for full text details

GI3154
NW
1/4-1/2
0.413 mi.
2180 ft.

Relative:
Lower

BLDG UNDER CONSTRUCTION- OER
517 WEST 29TH ST
MANHATTAN, NY

NY Spills **S120700953**
NY NYC OER **N/A**

Click here for full text details

NY Spills
Spill Number/Closed Date 1610851 / 2021-10-21
Site ID 541704
Spill Date 2017-03-03

GQ3155
NNE
1/4-1/2
0.413 mi.
2183 ft.

Relative:
Higher

APT BUILDING
260 WEST 39 ST
NEW YORK, NY

NY LTANKS **S122481724**
N/A

Click here for full text details

NY LTANKS
Spill Number/Closed Date 1803850 / 2018-11-19
Site ID 572527
Spill Date 2018-07-10

GG3156
NNW
1/4-1/2
0.415 mi.
2191 ft.

Relative:
Higher

444 TENTH AVENUE
444 10TH AVENUE
NEW YORK CITY, NY

NY VCP **S118943369**
N/A

Click here for full text details

GG3157
NNW
1/4-1/2
0.415 mi.
2191 ft.

Relative:
Higher

444 TENTH AVENUE
444 10TH AVENUE
MANHATTAN, NY

NY NYC OER **S129932451**
N/A

Click here for full text details

GM3158
ESE
1/4-1/2
0.416 mi.
2198 ft.

Relative:
Higher

EASTMAN
315 PARK AVE SOUTH
MANHATTAN, NY

NY LTANKS **S104877133**
N/A

Click here for full text details

NY LTANKS
Spill Number/Closed Date 0008945 / 2005-09-20
Site ID 144732
Spill Date 2000-11-01

GR3159
NNW
1/4-1/2
0.418 mi.
2206 ft.

Relative:
Higher

429 WEST 36TH ST
429 WEST 36TH ST
MANHATTAN, NY 0

UST FINDER RELEASE **1029077817**
N/A

Click here for full text details

GS3160
SW
1/4-1/2
0.420 mi.
2218 ft.

Relative:
Lower

APARTMENT BUILDING
250 W. 15TH ST
MANHATTAN, NY

NY LTANKS **S103238403**
N/A

Click here for full text details

NY LTANKS
Spill Number/Closed Date 9802344 / 2015-04-01
Site ID 138189
Spill Date 1998-05-22

GE3161
WNW
1/4-1/2
0.420 mi.
2219 ft.

Relative:
Lower

507 WEST 24TH STREET
507 WEST 24TH STREET
NEW YORK CITY, NY

NY VCP **S118943187**
N/A

Click here for full text details

GE3162
WNW
1/4-1/2
0.420 mi.
2219 ft.

Relative:
Lower

507 WEST 24TH STREET
507 WEST 24TH STREET
MANHATTAN, NY

NY NYC OER **S129932501**
N/A

Click here for full text details

GI3163
NW
1/4-1/2
0.423 mi.
2233 ft.

Relative:
Lower

RELATED TOWER D AND CULTURE SHED - 545 WEST 30TH S
545 WEST 30TH STREET
MANHATTAN, NY

NY NYC OER **S129932740**
N/A

Click here for full text details

GT3164
SE
1/4-1/2
0.423 mi.
2234 ft.

Relative:
Higher

CE - E. 21ST ST. WORKS
EAST 20TH - EAST 22ND STS.
NEW YORK, NY 10010

NY VCP **S108667364**
N/A

Click here for full text details

NY VCP
Site Code 58794

GU3165
North
1/4-1/2
0.424 mi.
2239 ft.

Relative:
Higher

333 WEST 38TH STREET - DOB JOB NO. NB-121181103
333 WEST 38TH STREET
NEW YORK CITY, NY

NY VCP **S118943263**
N/A

Click here for full text details

GU3166
North
1/4-1/2
0.424 mi.
2239 ft.

Relative:
Higher

333 WEST 38TH STREET - DOB JOB NO. NB-121181103
333 WEST 38TH STREET
MANHATTAN, NY

NY NYC OER **S129932330**
N/A

Click here for full text details

GV3167
ESE
1/4-1/2
0.426 mi.
2247 ft.

Relative:
Higher

SPILL NUMBER 0208080
105 E 26TH ST
MANHATTAN, NY

NY LTANKS **S105997200**
N/A

Click here for full text details

NY LTANKS
Spill Number/Closed Date 0208080 / 2002-11-04

SPILL NUMBER 0208080 (Continued) **S105997200**

Site ID 304895
Spill Date 2002-11-04

GW3168
East
1/4-1/2
0.426 mi.
2250 ft.

Relative:
Higher

105 EAST 29TH STREET **NY LTANKS** **U003153134**
105 EAST 29TH ST **NY AST** **N/A**
NEW YORK, NY

Click here for full text details

NY LTANKS
Spill Number/Closed Date 0211319 / 2013-07-10
Site ID 172259
Spill Date 2003-02-12

NY AST
Facility Id 2-069957

GS3169
WSW
1/4-1/2
0.427 mi.
2252 ft.

Relative:
Lower

15TH ST & 8TH AVE/BKLYN **NY LTANKS** **S102671425**
15TH ST / 8TH AVE **N/A**
NEW YORK CITY, NY

Click here for full text details

NY LTANKS
Spill Number/Closed Date 8905987 / 2004-01-12
Site ID 93820
Spill Date 1989-09-18

GP3170
NW
1/4-1/2
0.427 mi.
2255 ft.

Relative:
Lower

526-532 WEST 28TH STREET **NY NYC OER** **S129932518**
526 WEST 28TH STREET **N/A**
MANHATTAN, NY

Click here for full text details

GP3171
NW
1/4-1/2
0.427 mi.
2255 ft.

Relative:
Lower

526-532 WEST 28TH STREET **NY VCP** **S125317138**
526 WEST 28TH STREET **N/A**
NEW YORK CITY, NY

Click here for full text details

GU3172
North
1/4-1/2
0.427 mi.
2257 ft.

Relative:
Higher

339 & 341 WEST 38TH STREET
339 WEST 38TH STREET
MANHATTAN, NY

NY NYC OER **S129932336**
N/A

Click here for full text details

GU3173
North
1/4-1/2
0.427 mi.
2257 ft.

Relative:
Higher

339 & 341 WEST 38TH STREET
339 WEST 38TH STREET
NEW YORK CITY, NY

NY VCP **S125317012**
N/A

Click here for full text details

GS3174
SW
1/4-1/2
0.427 mi.
2257 ft.

Relative:
Lower

258 WEST 15TH ST/MANHATTA
258 WEST 15TH STREET
NEW YORK CITY, NY

NY LTANKS **S104275528**
N/A

Click here for full text details

NY LTANKS
Spill Number/Closed Date 8807781 / 1992-12-04
Site ID 241507
Spill Date 1988-12-23

3175
North
1/4-1/2
0.427 mi.
2257 ft.

Relative:
Lower

HUDSON MEWS PROPERTY - MARTY FINE PARCEL
403 WEST 37TH STREET AND 501-505 9TH AVENUE
NEW YORK, NY 10018

NY BROWNFIELDS **S110487608**
N/A

Click here for full text details

NY BROWNFIELDS
Site Code 416201

GT3176
SE
1/4-1/2
0.429 mi.
2263 ft.

Relative:
Higher

APT BUILDING
257 PARK AVE SOUTH
NEW YORK, NY

NY LTANKS **S110769624**
N/A

Click here for full text details

NY LTANKS
Spill Number/Closed Date 1012263 / 2011-04-08
Site ID 446181
Spill Date 2011-03-10

GR3177
NNW
1/4-1/2
0.431 mi.
2276 ft.

Relative:
Higher

439-443 WEST 36TH STREET
439 WEST 36TH STREET
MANHATTAN, NY

NY NYC OER **S131940603**
N/A

Click here for full text details

GI3178
NW
1/4-1/2
0.432 mi.
2280 ft.

Relative:
Lower

522-532 WEST 29TH STREET
522 WEST 29TH STREET
NEW YORK CITY, NY

NY VCP **S125317135**
N/A

Click here for full text details

GI3179
NW
1/4-1/2
0.432 mi.
2280 ft.

Relative:
Lower

522-532 WEST 29TH STREET
522 WEST 29TH STREET
MANHATTAN, NY

NY Spills **S117268968**
NY NYC OER **N/A**

Click here for full text details

NY Spills
Spill Number/Closed Date 1404620 / 2015-04-10
Site ID 498021
Spill Date 2014-07-07

GU3180
North
1/4-1/2
0.432 mi.
2280 ft.

Relative:
Higher

351 WEST 38TH STREET
351 WEST 38TH STREET
MANHATTAN, NY

NY NYC OER **S129932351**
N/A

Click here for full text details

3181
SW
1/4-1/2
0.432 mi.
2280 ft.

Relative:
Lower

BUSINESS AT LOCATION
205 WEST 14TH ST
MANHATTAN, NY

NY LTANKS **S106385907**
NY Spills **N/A**

Click here for full text details

NY LTANKS
Spill Number/Closed Date 0400657 / 2004-05-10
Site ID 159682
Spill Date 2004-04-20

NY Spills
Spill Number/Closed Date 1309135 / 2014-05-16
Site ID 489910
Spill Date 2013-12-13

GI3182
NW
1/4-1/2
0.435 mi.
2295 ft.

Relative:
Lower

CLOSED-LACKOF RECENT INFO
524 WEST 29TH STREET
MANHATTAN, NY 0

UST FINDER RELEASE

1029060338
N/A

Click here for full text details

GI3183
NW
1/4-1/2
0.435 mi.
2295 ft.

Relative:
Lower

HIGH RIDGE ENTERPRISES
524 WEST 29TH STREET
MANHATTAN, NY

NY LTANKS
NY Spills

S104275619
N/A

Click here for full text details

NY LTANKS
Spill Number/Closed Date 9008960 / 2003-03-04
Site ID 235183
Spill Date 1990-11-14

NY Spills
Spill Number/Closed Date 0307633 / 2012-03-12
Site ID 176283
Spill Date 2003-10-20

GS3184
SW
1/4-1/2
0.436 mi.
2300 ft.

Relative:
Lower

SPILL NUMBER 9912064
96 8TH AVE
MANHATTAN, NY

NY LTANKS

S104620801
N/A

Click here for full text details

NY LTANKS
Spill Number/Closed Date 9912064 / 2003-07-24
Site ID 158669
Spill Date 2000-01-19

GX3185
SSW
1/4-1/2
0.437 mi.
2307 ft.

Relative:
Lower

APT. BUILDING
55 WEST 14TH ST
MANHATTAN, NY

NY LTANKS

S109208777
N/A

Click here for full text details

NY LTANKS
Spill Number/Closed Date 0805978 / 2009-02-27
Site ID 403197
Spill Date 2008-08-26

GY3186
SSE
1/4-1/2
0.437 mi.
2308 ft.

Relative:
Higher

APART
230 PARK AVE SOUTH
MANHATTAN, NY

NY LTANKS **S108298989**
N/A

Click here for full text details

NY LTANKS
Spill Number/Closed Date 0609908 / 2007-06-06
Site ID 374259
Spill Date 2006-11-30

GZ3187
SW
1/4-1/2
0.439 mi.
2318 ft.

Relative:
Lower

229 WEST 14TH STREET
229 WEST 14TH STREET
MANHATTAN, NY

NY LTANKS **S110490709**
N/A

Click here for full text details

NY LTANKS
Spill Number/Closed Date 9312989 / 1994-02-03
Spill Number/Closed Date 9801147 / 2005-07-08
Spill Number/Closed Date 1002102 / 2010-07-28
Site ID 229780
Site ID 229781
Site ID 435201
Spill Date 1994-02-03
Spill Date 1998-04-20
Spill Date 2010-05-24

GW3188
East
1/4-1/2
0.439 mi.
2320 ft.

Relative:
Higher

113 EAST 29TH STREET
113 EAST 29TH STREET
MANHATTAN, NY

NY LTANKS **S102672835**
N/A

Click here for full text details

NY LTANKS
Spill Number/Closed Date 9314240 / 1994-03-07
Spill Number/Closed Date 9415104 / 1995-02-16
Site ID 114042
Site ID 287967
Spill Date 1994-03-06
Spill Date 1995-02-16

GW3189
East
1/4-1/2
0.439 mi.
2320 ft.

Relative:
Higher

113 E. 29TH ST
113 E. 29TH ST
MANHATTAN, NY

NY LTANKS **S102672682**
N/A

Click here for full text details

NY LTANKS
Spill Number/Closed Date 9411123 / 1994-11-19
Site ID 118313
Spill Date 1994-11-19

HA3190
ENE
1/4-1/2
0.440 mi.
2322 ft.

Relative:
Higher

APARTMENT BUILDING
7 PARK AVE
MANHATTAN, NY

NY LTANKS **S108765484**
N/A

Click here for full text details

NY LTANKS
Spill Number/Closed Date 0705083 / 2007-10-01
Site ID 385356
Spill Date 2007-08-03

HB3191
NE
1/4-1/2
0.440 mi.
2325 ft.

Relative:
Higher

438 5TH AVENUE
436 5TH AVENUE
NEW YORK CITY, NY

NY VCP **S129383751**
N/A

Click here for full text details

HB3192
NE
1/4-1/2
0.440 mi.
2325 ft.

Relative:
Higher

438 5TH AVENUE
436 5TH AVENUE
MANHATTAN, NY

NY NYC OER **S129932444**
N/A

Click here for full text details

HC3193
ENE
1/4-1/2
0.441 mi.
2326 ft.

Relative:
Higher

AT 36TH ST
30 PARK AVE
MANHATTAN, NY

NY LTANKS **S105230277**
N/A

Click here for full text details

NY LTANKS
Spill Number/Closed Date 0107405 / 2002-04-02
Site ID 113141
Spill Date 2001-10-17

GV3194
ESE
1/4-1/2
0.442 mi.
2332 ft.

Relative:
Higher

SIDEWALK
116 EAST 27TH ST
MANHATTAN, NY

NY LTANKS **S103824427**
NY Spills **N/A**

Click here for full text details

NY LTANKS
Spill Number/Closed Date 9814041 / 2003-02-25
Site ID 293694
Spill Date 1999-02-20

NY Spills

SIDEWALK (Continued) **S103824427**

Spill Number/Closed Date 9514035 / 1996-02-03
Spill Number/Closed Date 9909830 / 2005-08-05
Site ID 293693
Site ID 293695
Spill Date 1996-02-03
Spill Date 1999-11-13

HC3195
ENE
1/4-1/2
0.443 mi.
2339 ft.

Relative:
Higher

APARTMENT BUILDING **NY LTANKS** **S107417032**
20 PARK AVE **N/A**
MANHATTAN, NY

Click here for full text details

NY LTANKS
Spill Number/Closed Date 0508716 / 2006-09-08
Site ID 354359
Spill Date 2005-10-20

3196
SSE
1/4-1/2
0.443 mi.
2341 ft.

Relative:
Higher

APARTMENT **NY LTANKS** **S106702666**
33 UNION SQUARE WEST **N/A**
NEW YORK, NY

Click here for full text details

NY LTANKS
Spill Number/Closed Date 0406010 / 2004-10-04
Site ID 314403
Spill Date 2004-09-01

HD3197
NNW
1/4-1/2
0.444 mi.
2346 ft.

Relative:
Higher

460 10TH AVE **NY LTANKS** **S102672733**
460 10TH AVENUE **N/A**
MANHATTAN, NY

Click here for full text details

NY LTANKS
Spill Number/Closed Date 9412295 / 1994-12-20
Site ID 73067
Spill Date 1994-12-14

GL3198
NE
1/4-1/2
0.445 mi.
2347 ft.

Relative:
Higher

80 W. 40TH ST **NY LTANKS** **S102672750**
80 W. 40TH ST **N/A**
MANHATTAN, NY

Click here for full text details

NY LTANKS
Spill Number/Closed Date 9412778 / 1994-12-23
Site ID 149985
Spill Date 1994-12-23

GL3199
NE
1/4-1/2
0.445 mi.
2347 ft.

Relative: Higher

CON EDISON SERVICE BOX: 7733
80 W 40TH ST OPPOSITE
NEW YORK, NY 10018

NY LTANKS
RCRA NonGen / NLR
FINDS
ECHO
NY MANIFEST

1016143781
NYP004265641

Click here for full text details

NY LTANKS
Spill Number/Closed Date 1902445 / 2021-08-06
Site ID 590367
Spill Date 2019-06-05

RCRA NonGen / NLR
EPA Id NYP004265641

FINDS
Registry ID: 110055468275

ECHO
Registry ID 110055468275

NY MANIFEST
EPA ID NYP004265641

GI3200
NW
1/4-1/2
0.445 mi.
2347 ft.

Relative: Lower

RELATED W. 29TH ST. VCP - DOB JOB NOS. NB-12118203
529 WEST 29TH STREET
NEW YORK CITY, NY

NY VCP

S127989969
N/A

Click here for full text details

GI3201
NW
1/4-1/2
0.445 mi.
2347 ft.

Relative: Lower

RELATED W. 29TH ST. VCP - DOB JOB NOS. NB-12118203
529 WEST 29TH STREET
MANHATTAN, NY

NY NYC OER

S129932741
N/A

Click here for full text details

HE3202
WNW
1/4-1/2
0.445 mi.
2351 ft.

Relative: Lower

VACANT LOT
511 WEST 24TH STREET
MANHATTAN, NY

NY LTANKS

S106868700
N/A

Click here for full text details

NY LTANKS
Spill Number/Closed Date 0412228 / 2005-03-16
Site ID 337632
Spill Date 2005-02-16

HE3203
WNW
1/4-1/2
0.445 mi.
2352 ft.

Relative:
Lower

508 WEST 24TH STREET - DOB JOB NO. NB - 121181014
508 WEST 24TH STREET
NEW YORK CITY, NY

NY VCP **S127989949**
N/A

Click here for full text details

HE3204
WNW
1/4-1/2
0.445 mi.
2352 ft.

Relative:
Lower

508 WEST 24TH STREET - DOB JOB NO. NB - 121181014
508 WEST 24TH STREET
MANHATTAN, NY

NY Spills **S112230234**
NY NYC OER
N/A

Click here for full text details

NY Spills
Spill Number/Closed Date 1210222 / 2015-07-15
Site ID 473297
Spill Date 2012-11-01

GJ3205
ESE
1/4-1/2
0.445 mi.
2352 ft.

Relative:
Higher

BARUCH COLLEGE
153 EAST 25TH STREET
NEW YORK, NY 0

UST FINDER RELEASE **1029078287**
N/A

Click here for full text details

GJ3206
ESE
1/4-1/2
0.445 mi.
2352 ft.

Relative:
Higher

DORMITORY AUTHORITY STATE OF NY/BARUCH
153 EAST 25TH ST
NEW YORK, NY 10010

NY LTANKS **U003241867**
NY UST
N/A
NY AST

Click here for full text details

NY LTANKS
Spill Number/Closed Date 9707456 / 2004-02-02
Site ID 84911
Spill Date 1997-06-18

NY AST
Facility Id 2-603151

HF3207
NNE
1/4-1/2
0.446 mi.
2355 ft.

Relative:
Higher

SPILL NUMBER 0008894
236 W. 40TH ST
MANHATTAN, NY

NY LTANKS **S104877129**
N/A

Click here for full text details

NY LTANKS
Spill Number/Closed Date 0008894 / 2003-03-18
Site ID 134201

SPILL NUMBER 0008894 (Continued) **S104877129**

Spill Date 2000-10-31

GM3208
SE
1/4-1/2
0.447 mi.
2358 ft.

Relative:
Lower

BUILDING
120 EAST 23RD ST
MANHATTAN, NY

NY LTANKS **S106702599**
NY Spills **N/A**

Click here for full text details

NY LTANKS
Spill Number/Closed Date 0405554 / 2005-11-17
Site ID 68844
Spill Date 2004-08-20

NY Spills
Spill Number/Closed Date 0102583 / 2003-08-27
Site ID 144019
Spill Date 2001-06-07

GM3209
SE
1/4-1/2
0.447 mi.
2358 ft.

Relative:
Lower

120 EAST 23RD ST
120 EAST 23RD ST
NEW YORK CITY, NY

NY LTANKS **S105999665**
N/A

Click here for full text details

NY LTANKS
Spill Number/Closed Date 0305304 / 2003-09-29
Site ID 68843
Spill Date 2003-08-19

HG3210
WNW
1/4-1/2
0.448 mi.
2363 ft.

Relative:
Lower

EXXON STATION
215 10TH AVE
NEW YORK, NY 0

UST FINDER RELEASE **1029073934**
N/A

Click here for full text details

HG3211
WNW
1/4-1/2
0.448 mi.
2363 ft.

Relative:
Lower

EXXONMOBIL
215 10TH AVE
NEW YORK, NY 0

UST FINDER RELEASE **1029073936**
N/A

Click here for full text details

HG3212
WNW
1/4-1/2
0.448 mi.
2363 ft.

Relative:
Lower

EXXONMOBIL #32253
215 10TH AVE
NEW YORK, NY 0

UST FINDER RELEASE

1029073935
N/A

Click here for full text details

GP3213
NW
1/4-1/2
0.448 mi.
2368 ft.

Relative:
Lower

534 WEST 29TH STREET
534 WEST 29TH STREET
NEW YORK CITY, NY

NY VCP

S118943338
N/A

Click here for full text details

GP3214
NW
1/4-1/2
0.448 mi.
2368 ft.

Relative:
Lower

534 WEST 29TH STREET
534 WEST 29TH STREET
MANHATTAN, NY

NY NYC OER

S129932526
N/A

Click here for full text details

HG3215
WNW
1/4-1/2
0.450 mi.
2376 ft.

Relative:
Lower

AMOCO STATION
213-10 JAMAICA AVENUE
NEW YORK CITY, NY

NY LTANKS

S100143360
N/A

Click here for full text details

NY LTANKS
Spill Number/Closed Date 8604698 / 1987-03-24
Site ID 224510
Spill Date 1986-10-21

3216
ENE
1/4-1/2
0.450 mi.
2376 ft.

Relative:
Higher

APARTMENT COMPLEX
30 E 37TH ST
MANHATTAN, NY

NY LTANKS

S105998394
N/A

Click here for full text details

NY LTANKS
Spill Number/Closed Date 0212336 / 2003-03-17
Site ID 78544
Spill Date 2003-03-15

GU3217
North
1/4-1/2
0.450 mi.
2376 ft.

Relative:
Higher

330 WEST 39TH STREET 25 STORY - DOB JOB NO. NB - 1
330 WEST 39TH STREET
MANHATTAN, NY

NY NYC OER **S129932327**
N/A

Click here for full text details

HA3218
ENE
1/4-1/2
0.450 mi.
2378 ft.

Relative:
Higher

CONSTRUCTION PHASE
15 PARK AVE
MANHATTAN, NY

NY LTANKS **S102660108**
NY Spills **N/A**

Click here for full text details

NY LTANKS
Spill Number/Closed Date 9704826 / 2003-02-19
Site ID 141525
Spill Date 1997-07-22

NY Spills
Spill Number/Closed Date 1911419 / 2021-07-29
Site ID 602114
Spill Date 2020-03-12

HD3219
NNW
1/4-1/2
0.451 mi.
2382 ft.

Relative:
Higher

451 TENTH AVENUE
451 TENTH AVENUE
MANHATTAN, NY

NY NYC OER **S129932461**
N/A

Click here for full text details

HG3220
WNW
1/4-1/2
0.452 mi.
2388 ft.

Relative:
Lower

211-10-02 73RD AVE/QUEENS
211-10-02 73RD AVENUE
NEW YORK CITY, NY

NY LTANKS **S102671623**
N/A

Click here for full text details

NY LTANKS
Spill Number/Closed Date 9010783 / 1991-01-09
Site ID 123862
Spill Date 1991-01-02

HF3221
NNE
1/4-1/2
0.453 mi.
2390 ft.

Relative:
Higher

TANK TEST FAILURE TTF
250 WEST 40TH STREET
NEW YORK, NY

NY LTANKS **S111738855**
N/A

Click here for full text details

NY LTANKS
Spill Number/Closed Date 1113493 / 2012-06-21
Site ID 461489
Spill Date 2012-03-01

GU3222
North
1/4-1/2
0.453 mi.
2392 ft.

Relative:
Higher

338 WEST 39TH STREET
338 WEST 39TH STREET
NEW YORK CITY, NY

NY VCP **S118943553**
N/A

Click here for full text details

GU3223
North
1/4-1/2
0.453 mi.
2392 ft.

Relative:
Higher

338 WEST 39TH STREET
338 WEST 39TH STREET
MANHATTAN, NY

NY NYC OER **S129932335**
N/A

Click here for full text details

GL3224
NE
1/4-1/2
0.453 mi.
2394 ft.

Relative:
Higher

AGREKO
40TH ST/6TH AVE
MANHATTAN, NY

NY LTANKS **S107489245**
N/A

Click here for full text details

NY LTANKS
Spill Number/Closed Date 0510202 / 2005-11-29
Site ID 356131
Spill Date 2005-11-28

GS3225
SW
1/4-1/2
0.455 mi.
2405 ft.

Relative:
Lower

RESIDENTIAL
80 8TH AVENUE
MANHATTAN, NY

NY LTANKS **S113820429**
NY Spills **N/A**

Click here for full text details

NY LTANKS
Spill Number/Closed Date 1305350 / 2014-04-11
Site ID 485913
Spill Date 2013-08-16

NY Spills

RESIDENTIAL (Continued) **S113820429**

Spill Number/Closed Date 2110105 / 2022-03-02
Site ID 634141
Spill Date 2022-03-02

HG3226
WNW
1/4-1/2
0.456 mi.
2407 ft.

Relative:
Lower

500-508 WEST 23RD STREET **NY NYC OER** **S129932495**
500 WEST 23RD STREET **N/A**
MANHATTAN, NY

Click here for full text details

GN3227
South
1/4-1/2
0.456 mi.
2408 ft.

Relative:
Higher

TTF **NY LTANKS** **S113820413**
71 5TH AVE **N/A**
MANHATTAN, NY

Click here for full text details

NY LTANKS
Spill Number/Closed Date 1305042 / 2015-06-08
Site ID 485596
Spill Date 2013-08-08

HH3228
SSW
1/4-1/2
0.456 mi.
2410 ft.

Relative:
Lower

STORE **NY LTANKS** **S106868734**
110 WEST 14TH STREET **NY Spills** **N/A**
MANHATTAN, NY

Click here for full text details

NY LTANKS
Spill Number/Closed Date 0412387 / 2005-11-08
Site ID 337798
Spill Date 2005-02-21

NY Spills
Spill Number/Closed Date 0404381 / 2004-07-23
Site ID 154049
Spill Date 2004-07-21

GY3229
SSE
1/4-1/2
0.457 mi.
2411 ft.

Relative:
Higher

TANK TEST FAILURE **NY LTANKS** **S110762293**
220 PARK AVE SOUTH **N/A**
NEW YORK, NY

Click here for full text details

NY LTANKS
Spill Number/Closed Date 1011207 / 2011-02-17
Site ID 444846
Spill Date 2011-02-07

GQ3230
NNE
1/4-1/2
0.457 mi.
2411 ft.

Relative:
Higher

NATIONAL CAR RENTAL
252 WEST 40TH ST
MANHATTAN, NY

NY LTANKS **S106123829**
N/A

Click here for full text details

NY LTANKS
Spill Number/Closed Date 0308028 / 2005-08-01
Spill Number/Closed Date 9502512 / 2006-09-05
Site ID 276927
Site ID 262504
Spill Date 2003-10-29
Spill Date 1995-05-30

GQ3231
NNE
1/4-1/2
0.457 mi.
2411 ft.

Relative:
Higher

NATIONAL CAR RENTAL
252 WEST 40TH ST
MANHATTAN, NY 0

UST FINDER RELEASE **1029066662**
N/A

Click here for full text details

HE3232
WNW
1/4-1/2
0.457 mi.
2414 ft.

Relative:
Lower

514 WEST 24TH STREET
514 WEST 24TH STREET
NEW YORK CITY, NY

NY VCP **S118943495**
N/A

Click here for full text details

HE3233
WNW
1/4-1/2
0.457 mi.
2414 ft.

Relative:
Lower

514 WEST 24TH STREET
514 WEST 24TH STREET
MANHATTAN, NY

NY NYC OER **S129932509**
N/A

Click here for full text details

HI3234
NW
1/4-1/2
0.458 mi.
2417 ft.

Relative:
Lower

542 WEST 29TH STREET
538-542 WEST 29TH STREET
MANHATTAN, NY 10001

NY BROWNFIELDS **S125298846**
N/A

Click here for full text details

NY BROWNFIELDS
Site Code 588955

GX3235
SSW
1/4-1/2
0.459 mi.
2421 ft.

Relative:
Lower

SPILL NUMBER 9809942
58-60 WEST 14TH ST
MANHATTAN, NY

NY LTANKS | **S104619803**
N/A

Click here for full text details

NY LTANKS
Spill Number/Closed Date 9809942 / 1998-11-06
Site ID 231372
Spill Date 1998-11-06

HJ3236
NW
1/4-1/2
0.459 mi.
2424 ft.

Relative:
Lower

COMMERICAL PROPERTY
537-545 WEST 27TH STREET
NEW YORK, NY 0

UST FINDER RELEASE | **1029074380**
N/A

Click here for full text details

HJ3237
NW
1/4-1/2
0.459 mi.
2424 ft.

Relative:
Lower

537-545 W 27TH ST
537-545 W 27TH ST
NEW YORK, NY 10012

UST FINDER | **1028583725**
UST FINDER RELEASE | **N/A**

Click here for full text details

3238
NW
1/4-1/2
0.460 mi.
2427 ft.

Relative:
Lower

MIDTOWN NEON SIGN
550 WEST 30TH ST
MANHATTAN, NY

NY LTANKS | **S104619635**
N/A

Click here for full text details

NY LTANKS
Spill Number/Closed Date 9805607 / 2005-10-26
Spill Number/Closed Date 0303799 / 2003-09-02
Site ID 81855
Site ID 178934
Spill Date 1998-08-05
Spill Date 2003-07-10

GR3239
NNW
1/4-1/2
0.461 mi.
2433 ft.

Relative:
Higher

BETWEEN 9TH & 10TH AV
450 W 37TH ST
NEW YORK CITY, NY 0

UST FINDER RELEASE | **1029077442**
N/A

Click here for full text details

HK3240
North
1/4-1/2
0.463 mi.
2446 ft.

Relative:
Higher

307 W 39TH STREET
307 W 39TH STREET
MANHATTAN, NY

NY LTANKS **S102673398**
NY AST **N/A**

Click here for full text details

NY LTANKS
Spill Number/Closed Date 9602492 / 1997-12-31
Site ID 153365
Spill Date 1996-05-21

NY AST
Facility Id 2-274585

HL3241
North
1/4-1/2
0.464 mi.
2448 ft.

Relative:
Higher

350 WEST 39TH STREET
350 WEST 39TH STREET
NEW YORK CITY, NY

NY VCP **S118943631**
N/A

Click here for full text details

HL3242
North
1/4-1/2
0.464 mi.
2448 ft.

Relative:
Higher

350 WEST 39TH STREET
350 WEST 39TH STREET
MANHATTAN, NY

NY NYC OER **S129932349**
N/A

Click here for full text details

GR3243
North
1/4-1/2
0.464 mi.
2452 ft.

Relative:
Higher

441 WEST 37TH STREET
441 WEST 37TH STREET
MANHATTAN, NY

NY NYC OER **S129932449**
N/A

Click here for full text details

HE3244
WNW
1/4-1/2
0.465 mi.
2453 ft.

Relative:
Lower

COMMERICAL BUILDLING
521 WEST 23RD STREET
NEW YORK, NY

NY LTANKS **S110762281**
N/A

Click here for full text details

NY LTANKS
Spill Number/Closed Date 1010869 / 2012-11-27
Site ID 444486
Spill Date 2011-01-24

HD3245
NNW
1/4-1/2
0.465 mi.
2457 ft.

Relative:
Higher

BP AMOCO
466 10TH AVE
NEW YORK, NY 0

Click here for full text details

UST FINDER RELEASE

1029062238
N/A

HD3246
NNW
1/4-1/2
0.465 mi.
2457 ft.

Relative:
Higher

GASETERIA
466 10TH AVE
NEW YORK, NY 0

Click here for full text details

UST FINDER RELEASE

1029062239
N/A

HD3247
NNW
1/4-1/2
0.465 mi.
2457 ft.

Relative:
Higher

BP AMOCO
466 10TH AVE
NEW YORK, NY

Click here for full text details

NY LTANKS
Spill Number/Closed Date 0301220 / 2003-12-17
Site ID 205589
Spill Date 2003-05-03

NY Spills
Spill Number/Closed Date 8909614 / 2010-06-14
Spill Number/Closed Date 0206783 / 2003-10-17
Spill Number/Closed Date 0301287 / 2003-05-06
Spill Number/Closed Date 9606785 / 2003-10-17
Site ID 205591
Site ID 205588
Site ID 205590
Site ID 205592
Spill Date 1990-01-04
Spill Date 2002-08-27
Spill Date 2003-05-02
Spill Date 1996-08-27

NY LTANKS
NY Spills

S100167794
N/A

HL3248
North
1/4-1/2
0.469 mi.
2477 ft.

Relative:
Lower

511-521 9TH AVENUE
511 9TH AVENUE
MANHATTAN, NY

Click here for full text details

NY NYC OER

S129932507
N/A

GZ3249
SW
1/4-1/2
0.470 mi.
2484 ft.

Relative:
Lower

APARTMENT COMPLEX
238 WEST 14TH STREET
NEW YORK, NY

NY LTANKS **S106703797**
N/A

Click here for full text details

NY LTANKS
Spill Number/Closed Date 9610832 / 1996-12-02
Site ID 239500
Spill Date 1996-12-02

3250
ESE
1/4-1/2
0.475 mi.
2510 ft.

Relative:
Higher

114 COMMUNITY CLEANERS
114 LEXINGTON AVE
NEW YORK, NY 10016

NY LTANKS **1000108281**
RCRA NonGen / NLR **NYD020387122**

Click here for full text details

NY LTANKS
Spill Number/Closed Date 8906725 / 1989-10-09
Site ID 79175
Spill Date 1989-10-09

RCRA NonGen / NLR
EPA Id NYD020387122

HE3251
WNW
1/4-1/2
0.477 mi.
2517 ft.

Relative:
Lower

MARY BOONE GALLERY
537-541 W. 24TH ST
MANHATTAN, NY

NY LTANKS **S104782023**
N/A

Click here for full text details

NY LTANKS
Spill Number/Closed Date 0005393 / 2007-06-08
Site ID 229980
Spill Date 2000-08-05

HM3252
WNW
1/4-1/2
0.477 mi.
2518 ft.

Relative:
Lower

SPILL NUMBER 0201897
543 - 545 WEST 25TH ST
MANHATTAN, NY

NY LTANKS **S105995914**
N/A

Click here for full text details

NY LTANKS
Spill Number/Closed Date 0201897 / 2003-04-11
Site ID 291496
Spill Date 2002-05-22

3253
South
1/4-1/2
0.477 mi.
2520 ft.

Relative:
Higher

UNITED WIRE METAL MACHINE
10 EAST 15TH ST
MANHATTAN, NY

NY LTANKS **U000724458**
N/A

Click here for full text details

NY LTANKS
Spill Number/Closed Date 2007478 / Not Reported
Spill Number/Closed Date 9801468 / 2004-12-07
Site ID 613374
Site ID 187398
Spill Date 2020-11-19
Spill Date 1998-05-04

3254
ESE
1/4-1/2
0.480 mi.
2532 ft.

Relative:
Higher

NYS DEPT. NAVAL AFFAIRS
68 LEXINGTON AVE
NEW YORK, NY

NY LTANKS **S106698698**
NY Spills **N/A**

Click here for full text details

NY LTANKS
Spill Number/Closed Date 0410506 / 2004-12-28
Site ID 335473
Spill Date 2004-12-22

NY Spills
Spill Number/Closed Date 1112834 / 2012-02-10
Spill Number/Closed Date 0405823 / 2006-09-11
Site ID 460797
Site ID 140393
Spill Date 2012-02-07
Spill Date 2004-08-27

3255
NNE
1/4-1/2
0.481 mi.
2542 ft.

Relative:
Higher

570 7TH AVE
570 7TH AVENUE
NEW YORK, NY

NY LTANKS **S106703468**
N/A

Click here for full text details

NY LTANKS
Spill Number/Closed Date 9006935 / 2005-12-19
Site ID 179694
Spill Date 1990-09-25

HN3256
NNW
1/4-1/2
0.482 mi.
2544 ft.

Relative:
Higher

527 WEST 34TH ST
527 WEST 34TH ST
NEW YORK (County), NY

NY LTANKS **S112231173**
N/A

Click here for full text details

NY LTANKS
Spill Number/Closed Date 0750112 / 2007-04-23

527 WEST 34TH ST (Continued) **S112231173**

Site ID 380286
Spill Date 2007-04-10

HO3257
WNW
1/4-1/2
0.482 mi.
2544 ft.

Relative:
Lower

193-10 PECK AVE
193-10 PECK AVE
NEW YORK CITY, NY

NY LTANKS **S100144935**
N/A

Click here for full text details

NY LTANKS
Spill Number/Closed Date 8708499 / 1992-09-30
Site ID 69386
Spill Date 1987-12-16

HO3258
WNW
1/4-1/2
0.482 mi.
2544 ft.

Relative:
Lower

GUARDIAN ANGEL CHURCH
193 10TH AVE
NEW YORK, NY

NY LTANKS **S127292013**
N/A

Click here for full text details

NY LTANKS
Spill Number/Closed Date 2007298 / 2020-11-13
Site ID 613186
Spill Date 2020-11-13

HO3259
WNW
1/4-1/2
0.482 mi.
2544 ft.

Relative:
Lower

193 10TH AVE
193 10TH AVE
MANHATTAN, NY

NY LTANKS **S102672077**
NY Spills **N/A**

Click here for full text details

NY LTANKS
Spill Number/Closed Date 9211918 / 1993-01-19
Site ID 163796
Spill Date 1993-01-19

NY Spills
Spill Number/Closed Date 2007295 / 2021-01-26
Site ID 613183
Spill Date 2020-11-13

HE3260
WNW
1/4-1/2
0.483 mi.
2549 ft.

Relative:
Lower

MENDON LEASING
527 WEST 23RD STREET
NEW YORK, NY 10011

UST FINDER **1028570582**
UST FINDER RELEASE **N/A**

Click here for full text details

HE3261
WNW
1/4-1/2
0.483 mi.
2549 ft.

Relative:
Lower

MENDON LEASING
527 WEST 23RD STREET
NEW YORK, NY 10011

NY LTANKS **S104275477**
NY Spills **N/A**

Click here for full text details

NY LTANKS
Spill Number/Closed Date 8605564 / 1986-12-03
Spill Number/Closed Date 9511782 / 2004-05-27
Spill Number/Closed Date 9513588 / 2001-02-22
Site ID 301566
Site ID 301889
Site ID 216215
Spill Date 1986-12-03
Spill Date 1995-12-18
Spill Date 1996-01-26

NY Spills
Spill Number/Closed Date 9605688 / 2008-09-22
Site ID 301890
Spill Date 1996-08-02

HE3262
WNW
1/4-1/2
0.483 mi.
2549 ft.

Relative:
Lower

EDISON PARKING GARAGE
527 WEST 23RD ST
MANHATTAN, NY

NY LTANKS **S104277387**
N/A

Click here for full text details

NY LTANKS
Spill Number/Closed Date 9808740 / 2004-05-27
Site ID 103493
Spill Date 1998-10-14

HM3263
NW
1/4-1/2
0.483 mi.
2550 ft.

Relative:
Lower

PENSKE TRUCK LEASING CO L P
536 W 26TH ST
NEW YORK, NY 10001

NY LTANKS **1000382741**
NY Spills **NYD101106565**
RCRA NonGen / NLR
FINDS
ECHO
NY MANIFEST

Click here for full text details

NY LTANKS
Spill Number/Closed Date 9211726 / 1993-01-21
Site ID 144036
Spill Date 1993-01-13

NY Spills
Spill Number/Closed Date 9801954 / 2018-03-28
Site ID 215150
Spill Date 1998-05-14

RCRA NonGen / NLR
EPA Id NYD101106565

PENSKE TRUCK LEASING CO L P (Continued) **1000382741**

FINDS
Registry ID: 110004378307

ECHO
Registry ID 110004378307

NY MANIFEST
EPA ID NYD101106565

HM3264
NW
1/4-1/2
0.483 mi.
2550 ft.

Relative:
Lower

536 WEST 26TH STREET **UST FINDER RELEASE** **1029058283**
536 WEST 26TH STREET **N/A**
MANHATTAN, NY 0

Click here for full text details

3265
North
1/4-1/2
0.483 mi.
2551 ft.

Relative:
Lower

408 WEST 39TH ST **NY LTANKS** **S102662822**
408 WEST 39TH ST **N/A**
MANHATTAN, NY

Click here for full text details

NY LTANKS
Spill Number/Closed Date 9612460 / 1997-02-13
Site ID 183559
Spill Date 1997-01-18

HD3266
NNW
1/4-1/2
0.484 mi.
2558 ft.

Relative:
Higher

SPILL NUMBER 9003992 **UST FINDER RELEASE** **1029061591**
475 10TH AVE **N/A**
NEW YORK CITY, NY 0

Click here for full text details

HD3267
NNW
1/4-1/2
0.484 mi.
2558 ft.

Relative:
Higher

SPILL NUMBER 9003992 **NY LTANKS** **S100167935**
475 10TH AVE **N/A**
NEW YORK CITY, NY

Click here for full text details

NY LTANKS
Spill Number/Closed Date 9003992 / 1996-01-26
Site ID 195041
Spill Date 1990-07-11

HI3268
NW
1/4-1/2
0.486 mi.
2568 ft.

Relative:
Lower

550 WEST 29TH STREET
550 WEST 29TH STREET
MANHATTAN, NY

NY NYC OER **S129932537**
N/A

Click here for full text details

HI3269
NW
1/4-1/2
0.486 mi.
2568 ft.

Relative:
Lower

550 WEST 29TH STREET
550 WEST 29TH STREET
NEW YORK CITY, NY

NY VCP **S118943450**
N/A

Click here for full text details

HK3270
North
1/4-1/2
0.489 mi.
2581 ft.

Relative:
Higher

310 WEST 40TH STREET - DOB JOB NO. 121237358
310 WEST 40TH STREET
MANHATTAN, NY

NY NYC OER **S129932306**
N/A

Click here for full text details

HK3271
North
1/4-1/2
0.489 mi.
2581 ft.

Relative:
Higher

310 WEST 40TH STREET - DOB JOB NO. 121237358
310 WEST 40TH STREET
NEW YORK CITY, NY

NY VCP **S118943341**
N/A

Click here for full text details

HH3272
SSW
1/4-1/2
0.489 mi.
2584 ft.

Relative:
Lower

117 W 13TH ST/MANHATTAN
117 WEST 13TH STREET
NEW YORK CITY, NY

NY LTANKS **S104275588**
N/A

Click here for full text details

NY LTANKS
Spill Number/Closed Date 9004345 / 1995-05-25
Site ID 73731
Spill Date 1990-07-19

HP3273
East
1/4-1/2
0.491 mi.
2593 ft.

Relative:
Lower

122 EAST 32ND STREET
122 EAST 32ND STREET
NEW YORK CITY, NY

NY VCP **S118943271**
N/A

Click here for full text details

HP3274
East
1/4-1/2
0.491 mi.
2593 ft.

Relative:
Lower

122 EAST 32ND STREET
122 EAST 32ND STREET
MANHATTAN, NY

NY NYC OER **S129931980**
N/A

Click here for full text details

3275
SSW
1/4-1/2
0.492 mi.
2599 ft.

Relative:
Lower

43 WEST 13TH ST
43 WEST 13TH ST
MANHATTAN, NY

NY LTANKS **S105997764**
N/A

Click here for full text details

NY LTANKS
Spill Number/Closed Date 0209913 / 2005-09-09
Site ID 263382
Spill Date 2002-12-31

HN3276
NNW
1/4-1/2
0.493 mi.
2605 ft.

Relative:
Lower

528 W 34TH ST
528 W 34TH ST
MANHATTAN, NY

NY LTANKS **S102672155**
N/A

Click here for full text details

NY LTANKS
Spill Number/Closed Date 9300804 / 1993-04-16
Site ID 153341
Spill Date 1993-04-16

3277
SE
1/4-1/2
0.495 mi.
2613 ft.

Relative:
Lower

23 LEXINGTON AVENUE
23 LEXINGTON AVENUE
MANHATTAN, NY

NY LTANKS **S102672796**
N/A

Click here for full text details

NY LTANKS
Spill Number/Closed Date 9414017 / 2003-02-10
Site ID 170417
Spill Date 1995-01-21

HN3278
NNW
1/4-1/2
0.495 mi.
2613 ft.

Relative:
Lower

530 WEST 34TH ST/MANH
530 WEST 34TH STREET
NEW YORK CITY, NY

NY LTANKS **S104275563**
N/A

Click here for full text details

NY LTANKS
Spill Number/Closed Date 8910499 / 1990-02-02
Site ID 115809
Spill Date 1990-02-02

3279
SW
1/4-1/2
0.495 mi.
2616 ft.

Relative:
Lower

APARTMENT BUILDING
241 WEST 13TH STREET
NEW YORK, NY

NY LTANKS **S103558174**
N/A

Click here for full text details

NY LTANKS
Spill Number/Closed Date 9809486 / 2005-06-14
Site ID 84573
Spill Date 1998-10-28

HM3280
WNW
1/4-1/2
0.495 mi.
2616 ft.

Relative:
Lower

MARY BOONE GALLERY
537-541 W. 24TH ST
MANHATTAN, NY 0

UST FINDER RELEASE **1029063741**
N/A

Click here for full text details

HO3281
WNW
1/4-1/2
0.497 mi.
2622 ft.

Relative:
Lower

500 WEST 21ST STREET
500 WEST 21ST STREET
MANHATTAN, NY

NY NYC OER **S129932493**
N/A

Click here for full text details

3282
South
1/4-1/2
0.498 mi.
2627 ft.

Relative:
Higher

AMES ASSOCIATION
80 5TH AVENUE
MANHATTAN, NY

NY LTANKS **S104782515**
NY Spills **N/A**

Click here for full text details

NY LTANKS
Spill Number/Closed Date 0008232 / 2003-11-03
Spill Number/Closed Date 0009667 / 2000-12-01
Site ID 215709
Site ID 215710
Spill Date 2000-10-13
Spill Date 2000-11-24

AMES ASSOCIATION (Continued) **S104782515**

NY Spills
Spill Number/Closed Date 9516430 / 1996-03-21
Site ID 84178
Spill Date 1996-03-21

3283
NNW
1/2-1
0.500 mi.
2641 ft.

Relative:
Higher

515 WEST 36TH STREET **NY NYC OER** **S129932511**
511 WEST 36TH STREET **N/A**
MANHATTAN, NY

Click here for full text details

HL3284
North
1/2-1
0.505 mi.
2667 ft.

Relative:
Higher

346 WEST 40TH STREET - DOB JOB NO. 120652748 **NY NYC OER** **S129932345**
346 WEST 40TH STREET **N/A**
MANHATTAN, NY

Click here for full text details

3285
NW
1/2-1
0.513 mi.
2707 ft.

Relative:
Lower

AVALON WEST CHELSEA - W. 28TH ST./11TH AVE./W. 29T **NY Spills** **S112147778**
282 11TH AVENUE **NY NYC OER** **N/A**
MANHATTAN, NY

Click here for full text details

NY Spills
Spill Number/Closed Date 1203735 / 2013-03-20
Site ID 466576
Spill Date 2012-07-17

HM3286
WNW
1/2-1
0.520 mi.
2745 ft.

Relative:
Lower

CONSTRUCTION SITE MTA # 7 LINE EXT **NY Spills** **S110751595**
220 11TH AVE **NY NYC OER** **N/A**
MANHATTAN, NY

Click here for full text details

NY Spills
Spill Number/Closed Date 1010587 / 2011-07-12
Spill Number/Closed Date 1201147 / 2013-03-08
Site ID 444199
Site ID 463820
Spill Date 2011-01-09
Spill Date 2012-05-04

3287
WSW
1/2-1
0.525 mi.
2771 ft.

Relative:
Lower

61-67 9TH AVENUE
67 9TH AVENUE
MANHATTAN, NY

NY NYC OER **S129932566**
N/A

Click here for full text details

HQ3288
NNW
1/2-1
0.530 mi.
2799 ft.

Relative:
Higher

505 WEST 37TH STREET
505 WEST 37TH STREET
MANHATTAN, NY

NY NYC OER **S129932498**
N/A

Click here for full text details

3289
NNW
1/2-1
0.538 mi.
2842 ft.

Relative:
Lower

3 HUDSON BOULEVARD / 400 11TH AVENUE
400 11TH AVENUE
MANHATTAN, NY

NY NYC OER **S129932282**
N/A

Click here for full text details

HR3290
WNW
1/2-1
0.556 mi.
2936 ft.

Relative:
Lower

555 WEST 22ND STREET
562 WEST 23RD STREET
MANHATTAN, NY

NY Spills **S122479369**
NY NYC OER **N/A**

Click here for full text details

NY Spills
Spill Number/Closed Date 1802457 / Not Reported
Site ID 571046
Spill Date 2018-05-18

HR3291
WNW
1/2-1
0.557 mi.
2943 ft.

Relative:
Lower

186-188 11TH AVENUE - DOB JOB NOS. NB - 121237296
186 11TH AVENUE
MANHATTAN, NY

NY NYC OER **S129932123**
N/A

Click here for full text details

HS3292
NW
1/2-1
0.565 mi.
2981 ft.

Relative:
Lower

606 WEST 30TH ST
MANHATTAN, NY 10001

NY Spills **S107788423**
NY NYC LAND USE **N/A**
NY NYC OER

Click here for full text details

NY Spills
Spill Number/Closed Date 0602047 / 2010-04-12
Site ID 364436
Spill Date 2006-05-24

HS3293
NW
1/2-1
0.566 mi.
2988 ft.

Relative:
Lower

609 WEST 29 STREET
609 WEST 29 STREET
MANHATTAN, NY

NY NYC OER **S129932563**
N/A

Click here for full text details

3294
SSE
1/2-1
0.566 mi.
2991 ft.

Relative:
Higher

110 EAST 16TH STREET
110 EAST 16TH STREET
MANHATTAN, NY

NY NYC OER **S131580653**
N/A

Click here for full text details

HQ3295
NNW
1/2-1
0.571 mi.
3013 ft.

Relative:
Lower

509 WEST 38TH STREET ELB
509 WEST 38TH STREET
MANHATTAN, NY

NY LTANKS **S102672971**
NY NYC OER **N/A**

Click here for full text details

NY LTANKS
Spill Number/Closed Date 9505232 / 1995-07-28
Site ID 327504
Spill Date 1995-07-27

HT3296
West
1/2-1
0.576 mi.
3042 ft.

Relative:
Lower

501-513 WEST 19TH STREET (NNO SUBMISSIONS)
501 WEST 19TH STREET
MANHATTAN, NY

NY NYC OER **S129932496**
N/A

Click here for full text details

HT3297
West
1/2-1
0.580 mi.
3064 ft.

Relative:
Lower

CON EDISON - WEST 18TH ST. GAS WORKS MGP
WEST 16TH - WEST 20TH STS.
NEW YORK, NY 10011

Click here for full text details

EDR MGP **1008407994**
N/A

HU3298
WNW
1/2-1
0.584 mi.
3082 ft.

Relative:
Lower

540 WEST 21ST STREET
540 WEST 21ST STREET
MANHATTAN, NY

Click here for full text details

NY NYC OER **S131940604**
N/A

3299
West
1/2-1
0.584 mi.
3086 ft.

Relative:
Lower

520 WEST 20TH STREET (NNO SUBMISSIONS)
520 WEST 20TH STREET
MANHATTAN, NY

Click here for full text details

NY NYC OER **S129932513**
N/A

HU3300
WNW
1/2-1
0.587 mi.
3097 ft.

Relative:
Lower

551 WEST 21ST STREET
551 WEST 21ST STREET
MANHATTAN, NY

Click here for full text details

NY Spills
Spill Number/Closed Date 1306622 / 2013-11-14
Site ID 487247
Spill Date 2013-09-24

NY Spills **S113916364**
NY NYC OER **N/A**

HU3301
WNW
1/2-1
0.594 mi.
3136 ft.

Relative:
Lower

NEW_YORK SITE
513-519, 521-527 AND 529-535 WEST 20TH STREET
NEW YORK, NY

Click here for full text details

FUSRAP
Site Status Certified - Certification Basis, Federal Register Notice Included
Site ID NY.61

FUSRAP **1022290720**
N/A

HV3302
NNW
1/2-1
0.597 mi.
3151 ft.

Relative:
Lower

524 WEST 37 STREET
438 11 AVENUE
MANHATTAN, NY

NY NYC OER **S129932516**
N/A

Click here for full text details

HU3303
West
1/2-1
0.598 mi.
3157 ft.

Relative:
Lower

532 W 20TH ST
532 W 20TH ST
MANHATTAN, NY

NY Spills **S106009901**
NY NYC OER **N/A**

Click here for full text details

NY Spills
Spill Number/Closed Date 0209247 / 2007-03-19
Site ID 228213
Spill Date 2002-12-09

3304
NNW
1/2-1
0.601 mi.
3175 ft.

Relative:
Lower

PANORAMIC HUDSON YARDS
540 WEST 38TH STREET
MANHATTAN, NY

NY NYC OER **S129932738**
N/A

Click here for full text details

HU3305
West
1/2-1
0.604 mi.
3190 ft.

Relative:
Lower

BAYVIEW CORRECTIONAL FACILITY
550 W 20TH ST
NEW YORK, NY 10011

RCRA-VSQG **1007112519**
NY DEL SHWS **NYR000117242**
NY MANIFEST
NY MGP

Click here for full text details

RCRA-VSQG
EPA Id NYR000117242

NY MANIFEST
EPA ID NYR000117242

HV3306
NNW
1/2-1
0.607 mi.
3204 ft.

Relative:
Lower

450 ELEVENTH AVENUE
450 11TH AVENUE
MANHATTAN, NY

NY NYC OER **S129932458**
N/A

Click here for full text details

HT3307
West
1/2-1
0.615 mi.
3249 ft.

Relative:
Lower

515 WEST 18TH STREET
511 WEST 18TH STREET AND 131 10TH AVENUE
NEW YORK, NY 10011

Click here for full text details

NY BROWNFIELDS
Site Code 506209

NY BROWNFIELDS **S117851117**
NY MGP **N/A**

3308
NNW
1/2-1
0.626 mi.
3304 ft.

Relative:
Lower

544 WEST 39TH STREET - VERIZON FIOS GARAGE
544 WEST 39TH STREET
MANHATTAN, NY

Click here for full text details

NY NYC OER **S129932530**
N/A

3309
NE
1/2-1
0.627 mi.
3309 ft.

Relative:
Higher

ORG RES CORPS SITE

NEW YORK, NY

Click here for full text details

FUDS **1024899263**
N/A

HW3310
West
1/2-1
0.630 mi.
3325 ft.

Relative:
Lower

CON EDISON - 19TH ST. WORKS MGP
11TH AVE BETWEEN W 19TH AND W 20TH STS
NEW YORK, NY 10011

Click here for full text details

EDR MGP **1008407976**
N/A

HX3311
North
1/2-1
0.630 mi.
3325 ft.

Relative:
Lower

460 WEST 41ST STREET
460 WEST 41ST STREET
MANHATTAN, NY

Click here for full text details

NY NYC OER **S129932465**
N/A

3312
NNE
1/2-1
0.633 mi.
3344 ft.

Relative:
Higher

312 WEST 43RD STREET
308 WEST 43RD STREET
MANHATTAN, NY

Click here for full text details

NY NYC OER **S129932310**
N/A

HW3313
West
1/2-1
0.634 mi.
3350 ft.

Relative:
Lower

CE - W. 18TH ST. GAS WORKS
WEST 16TH - WEST 20TH STS.
NEW YORK, NY 10011

NY VCP **S105684667**
NY MGP **N/A**

Click here for full text details

NY VCP
Site Code 57083

HX3314
North
1/2-1
0.640 mi.
3379 ft.

Relative:
Lower

547 TENTH AVE EXTEL
547 10TH AVENUE
MANHATTAN, NY

NY Spills **S101658388**
NY NYC OER **N/A**

Click here for full text details

NY Spills
Spill Number/Closed Date 9503865 / 2014-12-19
Site ID 74132
Spill Date 1995-06-29

HY3315
NE
1/2-1
0.646 mi.
3412 ft.

Relative:
Higher

GLENCORE LTD. - PADD 2
330 MADISON AVE
NEW YORK, NY 10017

CONSENT **1024091434**
FUELS PROGRAM **N/A**

Click here for full text details

FUELS PROGRAM
Company Seq ID 5867
Facility ID 10002, 70002
Facility ID 83134, 80002

HY3316
NE
1/2-1
0.646 mi.
3412 ft.

Relative:
Higher

PADD 5
330 MADISON AVE
NEW YORK, NY 10017

CONSENT **1024091427**
FUELS PROGRAM **N/A**

Click here for full text details

FUELS PROGRAM
Company Seq ID 5867
Facility ID 70005, 00005
Facility ID 80005, 83140

HY3317
NE
1/2-1
0.646 mi.
3412 ft.

Relative:
Higher

,

CONSENT **1024091426**
FUELS PROGRAM **N/A**

Click here for full text details

FUELS PROGRAM
Company Seq ID 5867
Facility ID 00003, 70003

HY3318
NE
1/2-1
0.646 mi.
3412 ft.

Relative: Higher

,

Click here for full text details

FINDS
Registry ID: 110070240283

CONSENT
FINDS

1024091425
N/A

HZ3319
West
1/2-1
0.652 mi.
3440 ft.

Relative: Lower

19TH STREET DEVELOPMENT SITE
80 11TH AVENUE
NEW YORK, NY 10011

Click here for full text details

EDR MGP

1008407974
N/A

HZ3320
West
1/2-1
0.652 mi.
3440 ft.

Relative: Lower

19TH STREET DEVELOPMENT SITE
80 11TH AVENUE
NEW YORK, NY 10011

Click here for full text details

NY ENG CONTROLS
Site Code 57373

NY INST CONTROL
Site Code 57373

NY VCP
Site Code 57143

NY BROWNFIELDS
Site Code 57373

NY ENG CONTROLS
NY INST CONTROL
NY VCP
NY BROWNFIELDS
NY MGP

S105857225
N/A

3321
NNW
1/2-1
0.653 mi.
3447 ft.

Relative: Lower

555 WEST 38TH STREET
476 11TH AVENUE
MANHATTAN, NY

Click here for full text details

NY NYC OER

S129932539
N/A

3322
NE
1/2-1
0.669 mi.
3530 ft.

Relative:
Higher

ONE VANDERBILT (NO NNOS SUBMISSION/MERGED)
10 VANDERBILT AVENUE
MANHATTAN, NY

NY NYC OER **S129932737**
N/A

Click here for full text details

3323
SSE
1/2-1
0.679 mi.
3583 ft.

Relative:
Higher

124 EAST 14TH STREET
124 EAST 14TH STREET
MANHATTAN, NY

NY NYC OER **S129931982**
N/A

Click here for full text details

3324
ENE
1/2-1
0.684 mi.
3609 ft.

Relative:
Higher

RADIATION APPLICATIONS INC SITE
370 LEXINGTON AVENUE
NEW YORK, NY

FUSRAP **1016603392**
N/A

Click here for full text details

FUSRAP
Site Status Eliminated from consideration under FUSRAP
Site ID NY 57

3325
NW
1/2-1
0.703 mi.
3710 ft.

Relative:
Lower

LIRR WEST SIDE YARD
12TH AVE AND W 33RD ST
MANHATTAN, NY 10001

NY SHWS **S113916804**
N/A

Click here for full text details

NY SHWS
Site Code 478613

3326
East
1/2-1
0.710 mi.
3749 ft.

Relative:
Lower

237-243 EAST 34TH STREET - DOB JOB NO. A1 - 121600
243 EAST 34TH STREET
MANHATTAN, NY

NY NYC OER **S129932206**
N/A

Click here for full text details

3327
WSW
1/2-1
0.710 mi.
3751 ft.

Relative:
Lower

42-46 10TH AVENUE
42 10TH AVENUE
MANHATTAN, NY

Click here for full text details

NY NYC OER **S129932425**
N/A

3328
SSE
1/2-1
0.731 mi.
3860 ft.

Relative:
Higher

133 THIRD AVENUE
133 3RD AVENUE
MANHATTAN, NY

Click here for full text details

NY NYC OER **S129932015**
N/A

3329
WSW
1/2-1
0.756 mi.
3991 ft.

Relative:
Lower

LOT 72,TAXBLOCK 642
89 JANE STREET
MANHATTAN, NY 10014

Click here for full text details

NY E DESIGNATION **S108077051**
NY NYC OER **N/A**

3330
North
1/2-1
0.760 mi.
4014 ft.

Relative:
Lower

505 WEST 43RD STREET
505 WEST 43RD STREET
MANHATTAN, NY

Click here for full text details

NY NYC OER **S129932499**
N/A

3331
North
1/2-1
0.762 mi.
4024 ft.

Relative:
Lower

US ARMY RES CNTR

NEW YORK, NY

Click here for full text details

FUDS **1024899287**
N/A

3332
NNW
1/2-1
0.780 mi.
4118 ft.

Relative:
Lower

CON EDISON - WEST 42ND ST. GAS WORKS MGP
WEST 41ST - WEST 42ND STS.
MANHATTAN, NY 10018

Click here for full text details

EDR MGP **1008407966**
N/A

3333
SSW
1/2-1
0.786 mi.
4148 ft.

Relative:
Lower

MARKITE CO SITE
155 WAVERLY PLACE
NEW YORK, NY

FUSRAP | **1016603386**
N/A

Click here for full text details

FUSRAP
Site Status Eliminated from consideration under FUSRAP
Site ID NY 49

3334
ESE
1/2-1
0.797 mi.
4209 ft.

Relative:
Lower

323-329 EAST 25TH STREET HENRY PHIPPS PLAZA SOUTH,
323 EAST 25TH STREET
MANHATTAN, NY

NY NYC OER | **S129932320**
N/A

Click here for full text details

3335
WSW
1/2-1
0.802 mi.
4232 ft.

Relative:
Lower

114 HORATIO STREET
114 HORATIO STREET
MANHATTAN, NY

NY NYC OER | **S129931965**
N/A

Click here for full text details

3336
WSW
1/2-1
0.805 mi.
4251 ft.

Relative:
Lower

771 WASHINGTON STREET
771 WASHINGTON STREET
MANHATTAN, NY

NY NYC OER | **S129932634**
N/A

Click here for full text details

3337
East
1/2-1
0.817 mi.
4316 ft.

Relative:
Lower

339-345 EAST 33RD STREET
339-345 EAST 33RD STREET
MANHATTAN, NY

NY NYC OER | **S129932337**
N/A

Click here for full text details

IA3338
North
1/2-1
0.823 mi.
4343 ft.

Relative:
Lower

572 11TH AVENUE
572 11TH AVENUE
MANHATTAN, NY

NY NYC OER **S129932541**
N/A

Click here for full text details

IA3339
North
1/2-1
0.830 mi.
4382 ft.

Relative:
Lower

ABANDONED TANK
546 WEST 44TH ST
MANHATTAN, NY 10036

NY Spills **S116554766**
NY NYC OER **N/A**

Click here for full text details

NY Spills
Spill Number/Closed Date 1400803 / 2015-09-08
Spill Number/Closed Date 1402499 / 2016-09-29
Site ID 494053
Site ID 495825
Spill Date 2014-04-24
Spill Date 2014-06-07

IB3340
NNW
1/2-1
0.837 mi.
4417 ft.

Relative:
Lower

MYRON GARFINKEL
627 WEST 42ND STREET
NEW YORK, NY 10036

NY UST **U003312878**
NY BROWNFIELDS **N/A**
NY MGP

Click here for full text details

NY BROWNFIELDS
Site Code 359267

3341
SSE
1/2-1
0.841 mi.
4438 ft.

Relative:
Higher

71 FOURTH AVENUE - DOB JOB NO. NB-121193476
71 4TH AVENUE
MANHATTAN, NY

NY NYC OER **S129932613**
N/A

Click here for full text details

3342
North
1/2-1
0.849 mi.
4481 ft.

Relative:
Higher

674 NINTH AVENUE
674 NINTH AVENUE
NEW YORK, NY 10036

NY SHWS **S109527357**
NY BROWNFIELDS **N/A**

Click here for full text details

NY SHWS
Site Code 588318
Class Code Significant threat to the public health or environment - action required.

NY BROWNFIELDS

674 NINTH AVENUE (Continued) — **S109527357**

Site Code 578516
Site Code 582480

IB3343 — **CE - W. 42ND ST. GAS WORKS** — **NY ENG CONTROLS** — **S106906463**
NNW — **640 W 42ND STREET** — **NY INST CONTROL** — **N/A**
1/2-1 — **NEW YORK, NY 10036** — **NY VCP**
0.860 mi. — **NY BROWNFIELDS**
4541 ft. — **NY MGP**

Relative: Lower

Click here for full text details

NY ENG CONTROLS
Site Code 57381

NY INST CONTROL
Site Code 57381

NY VCP
Site Code 57084

NY BROWNFIELDS
Site Code 57381

3344 — **NY E DESIGNATION** — **S121343884**
SW — **738 GREENWICH STREET** — **NY NYC OER** — **N/A**
1/2-1 — **MANHATTAN, NY 10014** — **NY NYC LAND USE**
0.874 mi.
4615 ft.

Relative: Lower

Click here for full text details

3345 — **CON EDISON - EAST 32ND ST. STATION MGP** — **EDR MGP** — **1008407988**
East — **EAST 32ND - EAST 33RD STS.** — **N/A**
1/2-1 — **NEW YORK, NY 10016**
0.881 mi.
4651 ft.

Relative: Lower

Click here for full text details

IC3346 — **CON EDISON - EAST 19TH ST. STATION MGP** — **EDR MGP** — **1008407986**
SE — **524 E. 19TH ST.** — **N/A**
1/2-1 — **NEW YORK, NY 10009**
0.886 mi.
4679 ft.

Relative: Lower

Click here for full text details

IC3347
SE
1/2-1
0.886 mi.
4679 ft.

Relative:
Lower

CE - E. 19TH ST. STATION
524 E. 19TH ST.
NEW YORK, NY 10009

NY DEL SHWS **S121933883**
NY MGP **N/A**

Click here for full text details

3348
East
1/2-1
0.893 mi.
4717 ft.

Relative:
Lower

NYU LANGONE HEALTH KIMMEL PAVILION - 424 EAST 34TH
424 EAST 34TH STREET
MANHATTAN, NY

NY Spills **S117364098**
NY NYC OER **N/A**

Click here for full text details

NY Spills
Spill Number/Closed Date 1408052 / 2015-02-19
Site ID 501602
Spill Date 2014-11-04

ID3349
North
1/2-1
0.928 mi.
4902 ft.

Relative:
Lower

CON EDISON - WEST 45TH ST. GAS WORKS MGP
12TH AVE BETWEEN WEST 44TH AND WEST 46TH STS.
NEW YORK, NY 10019

EDR MGP **1008407995**
N/A

Click here for full text details

ID3350
North
1/2-1
0.928 mi.
4902 ft.

Relative:
Lower

CON EDISON - 12TH AVE. WORKS MGP
12TH AVE BETWEEN W 46TH AND W. 45TH
NEW YORK, NY 10019

EDR MGP **1008407975**
N/A

Click here for full text details

3351
ESE
1/2-1
0.935 mi.
4938 ft.

Relative:
Lower

NYU SCIENCE BUILDING = 435 EAST 30TH STREET
433 EAST 30TH STREET
MANHATTAN, NY

NY NYC OER **S129932736**
N/A

Click here for full text details

IE3352
East
1/2-1
0.967 mi.
5104 ft.

Relative:
Lower

CON EDISON - EAST 39TH ST. WORKS MGP
EAST 39TH - EAST 42ND STS.
NEW YORK, NY 10016

EDR MGP

1008407989
N/A

Click here for full text details

IE3353
East
1/2-1
0.967 mi.
5106 ft.

Relative:
Higher

685 FIRST AVENUE - SOLOW
685 1ST AVENUE
MANHATTAN, NY

NY NYC OER

S129932600
N/A

Click here for full text details

IE3354
East
1/2-1
0.991 mi.
5231 ft.

Relative:
Higher

NEW AMSTERDAM GAS CO
FIRST AVE BETWEEN E 41ST AND E 40TH STS
NEW YORK, NY 10016

EDR MGP

1008407999
N/A

Click here for full text details

3355
North
1/2-1
0.995 mi.
5254 ft.

Relative:
Lower

SUNOCO GAS STATION
639 11TH AVE
MANHATTAN, NY

NY Spills
NY NYC OER

S106005578
N/A

Click here for full text details

NY Spills

Spill Number/Closed Date 1214610 / 2013-03-29
Spill Number/Closed Date 0203902 / 2003-10-31
Site ID 477858
Site ID 262408
Spill Date 2013-01-15
Spill Date 2002-07-14

GOVERNMENT RECORDS SEARCHED / DATA CURRENCY TRACKING

St	Acronym	Full Name	Government Agency	Gov Date	Arvl. Date	Active Date
NY	AIRS	Air Emissions Data	Department of Environmental Conservation	01/12/2024	01/24/2024	04/11/2024
NY	AST	Petroleum Bulk Storage	Department of Environmental Conservation	03/19/2024	03/20/2024	06/12/2024
NY	BROWNFIELDS	Brownfields Site List	Department of Environmental Conservation	02/06/2024	02/07/2024	04/29/2024
NY	CBS	Chemical Bulk Storage Site Listing	Department of Environmental Conservation	03/19/2024	03/20/2024	06/12/2024
NY	CBS AST	Chemical Bulk Storage Database	NYSDEC	01/01/2002	02/20/2002	03/22/2002
NY	CBS UST	Chemical Bulk Storage Database	NYSDEC	01/01/2002	02/20/2002	03/22/2002
NY	COAL ASH	Coal Ash Disposal Site Listing	Department of Environmental Conservation	12/20/2023	12/20/2023	03/15/2024
NY	COOLING TOWERS	Registered Cooling Towers	Department of Health	01/09/2024	01/10/2024	03/28/2024
NY	DEL SHWS	Delisted Registry Sites	Department of Environmental Conservation	02/06/2024	02/07/2024	04/29/2024
NY	DRYCLEANERS	Registered Drycleaners	Department of Environmental Conservation	03/06/2024	03/08/2024	05/29/2024
NY	E DESIGNATION	E DESIGNATION SITE LISTING	New York City Department of City Planning	03/05/2024	03/13/2024	06/05/2024
NY	ENG CONTROLS	Registry of Engineering Controls	Department of Environmental Conservation	02/06/2024	02/07/2024	04/29/2024
NY	ENV RES DECL	Environmental Restrictive Declarations	New York City Department of City Planning	03/11/2024	03/14/2024	06/05/2024
NY	ERP	Environmental Restoration Program Listing	Department of Environmental Conservation	02/06/2024	02/07/2024	04/29/2024
NY	FIN ASSURANCE 1	Financial Assurance Information Listing	Department of Environmental Conservation	12/28/2023	12/28/2023	03/20/2024
NY	FIN ASSURANCE 2	Financial Assurance Information Listing	Department of Environmental Conservation	03/07/2024	03/14/2024	03/20/2024
NY	HIST AST	Historical Petroleum Bulk Storage Database	Department of Environmental Conservation	01/01/2002	06/02/2006	07/20/2006
NY	HIST LTANKS	Listing of Leaking Storage Tanks	Department of Environmental Conservation	01/01/2002	07/08/2005	07/14/2005
NY	HIST SPILLS	SPILLS Database	Department of Environmental Conservation	01/01/2002	07/08/2005	07/14/2005
NY	HIST UST	Historical Petroleum Bulk Storage Database	Department of Environmental Conservation	01/01/2002	06/02/2006	07/20/2006
NY	HSWDS	Hazardous Substance Waste Disposal Site Inventory	Department of Environmental Conservation	01/01/2003	10/20/2006	11/30/2006
NY	ILI	New York State Inactive Landfill Initiative	Department of Environmental Conservation	01/30/2024	02/02/2024	04/19/2024
NY	INST CONTROL	Registry of Institutional Controls	Department of Environmental Conservation	02/06/2024	02/07/2024	04/29/2024
NY	LIENS	Spill Liens Information	Office of the State Comptroller	10/30/2023	11/01/2023	01/29/2024
NY	LTANKS	Spills Information Database	Department of Environmental Conservation	05/06/2024	05/06/2024	05/09/2024
NY	MGP	Manufactured Gas Plants Listing	Department of Environmental Conservation	03/04/2024	03/05/2024	05/24/2024
NY	MOSF	Major Oil Storage Facility Site Listing	Department of Environmental Conservation	03/19/2024	03/20/2024	06/12/2024
NY	MOSF AST	Major Oil Storage Facilities Database	NYSDEC	01/01/2002	02/20/2002	03/22/2002
NY	MOSF UST	Major Oil Storage Facilities Database	NYSDEC	01/01/2002	02/20/2002	03/22/2002
NY	NY MANIFEST	Facility and Manifest Data	Department of Environmental Conservation	12/31/2019	11/30/2023	12/01/2023
NY	NYC LAND USE	New York City Land Use Information	New York City Department of City Planning	09/30/2023	12/11/2023	03/06/2024
NY	NYC LEAD	Lead-based Paint Testing Results	New York City Department of Education	12/31/2023	01/31/2024	04/22/2024
NY	NYC LEAD 2	Recent Lead Paint Violations	New York City Department of Housing Preservat	01/20/2024	01/31/2024	04/22/2024
NY	NYC OER	OER Cleanup Sites Listing	Office of Environmental Remediation	03/04/2024	03/06/2024	05/29/2024
NY	PFAS	PFAS Contamination Site Location Listing	Department of Environmental Conservation	01/16/2019	05/08/2019	06/24/2019
NY	PFAS 2	New York State Inactive Landfill Initiative	Department of Environmental Conservation	12/12/2022	08/10/2023	10/25/2023
NY	PFAS 3	PFAS Environmental Site Remediation List	Department of Environmental Conservation	02/06/2024	02/07/2024	04/29/2024
NY	RES DECL	Restrictive Declarations Listing	NYC Department of City Planning	03/04/2024	03/07/2024	03/11/2024
NY	RGA HWS	Recovered Government Archive State Hazardous Waste Facilitie	Department of Environmental Conservation		07/01/2013	12/30/2013
NY	RGA LF	Recovered Government Archive Solid Waste Facilities List	Department of Environmental Conservation		07/01/2013	01/10/2014
NY	SHWS	Inactive Hazardous Waste Disposal Sites in New York State	Department of Environmental Conservation	02/06/2024	02/07/2024	04/29/2024
NY	SPDES	State Pollutant Discharge Elimination System	Department of Environmental Conservation	01/12/2024	02/13/2024	05/02/2024
NY	SPILLS	Spills Information Database	Department of Environmental Conservation	05/06/2024	05/06/2024	05/09/2024
NY	SPILLS 80	SPILLS80 data from FirstSearch	FirstSearch	11/02/2010	01/03/2013	03/07/2013
NY	SPILLS 90	SPILLS90 data from FirstSearch	FirstSearch	12/14/2012	01/03/2013	02/12/2013
NY	SWF/LF	Facility Register	Department of Environmental Conservation	12/13/2023	12/20/2023	03/15/2024
NY	SWRCY	Registered Recycling Facility List	Department of Environmental Conservation	12/13/2023	12/20/2023	03/15/2024

GOVERNMENT RECORDS SEARCHED / DATA CURRENCY TRACKING

St	Acronym	Full Name	Government Agency	Gov Date	Arvl. Date	Active Date
NY	SWTIRE	Registered Waste Tire Storage & Facility List	Department of Environmental Conservation	02/27/2018	04/06/2018	06/08/2018
NY	TANKS	Storage Tank Faciliy Listing	Department of Environmental Conservation	03/19/2024	03/20/2024	06/12/2024
NY	UIC	Underground Injection Control Wells	Department of Environmental Conservation	02/26/2024	02/28/2024	05/21/2024
NY	UST	Petroleum Bulk Storage (PBS) Database	Department of Environmental Conservation	03/19/2024	03/20/2024	06/12/2024
NY	VAPOR REOPENED	Vapor Intrusion Legacy Site List	Department of Environmenal Conservation	01/01/2022	02/08/2022	05/06/2022
NY	VCP	Voluntary Cleanup Agreements	Department of Environmental Conservation	02/06/2024	02/07/2024	04/29/2024
NY	VCP NYC	Voluntary Cleanup Program Listing NYC	New York City Office of Environmental Protect	03/04/2024	03/06/2024	05/30/2024
US	2020 COR ACTION	2020 Corrective Action Program List	Environmental Protection Agency	09/30/2017	05/08/2018	07/20/2018
US	ABANDONED MINES	Abandoned Mines	Department of Interior	03/18/2024	03/19/2024	06/06/2024
US	AQUEOUS FOAM NRC	Aqueous Foam Related Incidents Listing	Environmental Protection Agency	12/28/2023	12/28/2023	03/04/2024
US	BIOSOLIDS	ICIS-NPDES Biosolids Facility Data	Environmental Protection Agency	12/31/2023	01/03/2024	01/16/2024
US	BRS	Biennial Reporting System	EPA/NTIS	12/31/2021	03/09/2023	03/20/2023
US	COAL ASH DOE	Steam-Electric Plant Operation Data	Department of Energy	12/31/2022	11/27/2023	02/22/2024
US	COAL ASH EPA	Coal Combustion Residues Surface Impoundments List	Environmental Protection Agency	01/12/2017	03/05/2019	11/11/2019
US	CONSENT	Superfund (CERCLA) Consent Decrees	Department of Justice, Consent Decree Library	12/31/2023	01/11/2024	01/16/2024
US	CORRACTS	Corrective Action Report	EPA	12/04/2023	12/06/2023	12/12/2023
US	DEBRIS REGION 9	Torres Martinez Reservation Illegal Dump Site Locations	EPA, Region 9	01/12/2009	05/07/2009	09/21/2009
US	DOCKET HWC	Hazardous Waste Compliance Docket Listing	Environmental Protection Agency	05/06/2021	05/21/2021	08/11/2021
US	DOD	Department of Defense Sites	USGS	06/07/2021	07/13/2021	03/09/2022
US	DOT OPS	Incident and Accident Data	Department of Transporation, Office of Pipeli	01/02/2020	01/28/2020	04/17/2020
US	Delisted NPL	National Priority List Deletions	EPA	02/29/2024	03/01/2024	03/27/2024
US	E MANIFEST	Hazardous Waste Electronic Manifest System	Environmental Protection Agency	07/24/2023	04/18/2024	06/06/2024
US	ECHO	Enforcement & Compliance History Information	Environmental Protection Agency	12/17/2023	12/28/2023	03/04/2024
US	EDR Hist Auto	EDR Exclusive Historical Auto Stations	EDR, Inc.			
US	EDR Hist Cleaner	EDR Exclusive Historical Cleaners	EDR, Inc.			
US	EDR MGP	EDR Proprietary Manufactured Gas Plants	EDR, Inc.			
US	EPA WATCH LIST	EPA Watch List	Environmental Protection Agency	08/30/2013	03/21/2014	06/17/2014
US	ERNS	Emergency Response Notification System	National Response Center, United States Coast	12/12/2023	12/13/2023	02/28/2024
US	FEDERAL FACILITY	Federal Facility Site Information listing	Environmental Protection Agency	12/20/2023	12/20/2023	01/24/2024
US	FEDLAND	Federal and Indian Lands	U.S. Geological Survey	04/02/2018	04/11/2018	11/06/2019
US	FEMA UST	Underground Storage Tank Listing	FEMA	11/16/2023	11/16/2023	02/13/2024
US	FINDS	Facility Index System/Facility Registry System	EPA	02/09/2024	02/27/2024	05/24/2024
US	FTTS	FIFRA/ TSCA Tracking System - FIFRA (Federal Insecticide, Fu	EPA/Office of Prevention, Pesticides and Toxi	04/09/2009	04/16/2009	05/11/2009
US	FTTS INSP	FIFRA/ TSCA Tracking System - FIFRA (Federal Insecticide, Fu	EPA	04/09/2009	04/16/2009	05/11/2009
US	FUDS	Formerly Used Defense Sites	U.S. Army Corps of Engineers	01/30/2024	02/13/2024	04/04/2024
US	FUELS PROGRAM	EPA Fuels Program Registered Listing	EPA	02/12/2024	02/13/2024	04/04/2024
US	FUSRAP	Formerly Utilized Sites Remedial Action Program	Department of Energy	03/03/2023	03/03/2023	06/09/2023
US	HIST FTTS	FIFRA/TSCA Tracking System Administrative Case Listing	Environmental Protection Agency	10/19/2006	03/01/2007	04/10/2007
US	HIST FTTS INSP	FIFRA/TSCA Tracking System Inspection & Enforcement Case Lis	Environmental Protection Agency	10/19/2006	03/01/2007	04/10/2007
US	HMIRS	Hazardous Materials Information Reporting System	U.S. Department of Transportation	12/12/2023	12/13/2023	02/28/2024
US	ICIS	Integrated Compliance Information System	Environmental Protection Agency	11/18/2016	11/23/2016	02/10/2017
US	IHS OPEN DUMPS	Open Dumps on Indian Land	Department of Health & Human Serivces, Indian	04/01/2014	08/06/2014	01/29/2015
US	INDIAN LUST R1	Leaking Underground Storage Tanks on Indian Land	EPA Region 1	10/25/2023	01/17/2024	03/13/2024
US	INDIAN LUST R10	Leaking Underground Storage Tanks on Indian Land	EPA Region 10	10/25/2023	01/17/2024	03/13/2024
US	INDIAN LUST R4	Leaking Underground Storage Tanks on Indian Land	EPA Region 4	10/25/2023	01/17/2024	03/13/2024
US	INDIAN LUST R5	Leaking Underground Storage Tanks on Indian Land	EPA, Region 5	10/04/2023	01/17/2024	03/13/2024
US	INDIAN LUST R6	Leaking Underground Storage Tanks on Indian Land	EPA Region 6	10/25/2023	01/17/2024	03/13/2024

GOVERNMENT RECORDS SEARCHED / DATA CURRENCY TRACKING

St	Acronym	Full Name	Government Agency	Gov Date	Arvl. Date	Active Date
US	INDIAN LUST R7	Leaking Underground Storage Tanks on Indian Land	EPA Region 7	10/25/2023	01/17/2024	03/13/2024
US	INDIAN LUST R8	Leaking Underground Storage Tanks on Indian Land	EPA Region 8	10/25/2023	01/17/2024	03/13/2024
US	INDIAN LUST R9	Leaking Underground Storage Tanks on Indian Land	Environmental Protection Agency	10/25/2023	01/17/2024	03/13/2024
US	INDIAN ODI	Report on the Status of Open Dumps on Indian Lands	Environmental Protection Agency	12/31/1998	12/03/2007	01/24/2008
US	INDIAN RESERV	Indian Reservations	USGS	12/31/2014	07/14/2015	01/10/2017
US	INDIAN UST R1	Underground Storage Tanks on Indian Land	EPA, Region 1	10/24/2023	01/17/2024	03/13/2024
US	INDIAN UST R10	Underground Storage Tanks on Indian Land	EPA Region 10	10/24/2023	01/17/2024	03/13/2024
US	INDIAN UST R4	Underground Storage Tanks on Indian Land	EPA Region 4	10/24/2023	01/17/2024	03/13/2024
US	INDIAN UST R5	Underground Storage Tanks on Indian Land	EPA Region 5	10/17/2023	01/17/2024	03/13/2024
US	INDIAN UST R6	Underground Storage Tanks on Indian Land	EPA Region 6	10/24/2023	01/17/2024	03/13/2024
US	INDIAN UST R7	Underground Storage Tanks on Indian Land	EPA Region 7	10/24/2023	01/17/2024	03/13/2024
US	INDIAN UST R8	Underground Storage Tanks on Indian Land	EPA Region 8	10/24/2023	01/17/2024	03/13/2024
US	INDIAN UST R9	Underground Storage Tanks on Indian Land	EPA Region 9	10/24/2023	01/17/2024	03/13/2024
US	INDIAN VCP R1	Voluntary Cleanup Priority Listing	EPA, Region 1	07/27/2015	09/29/2015	02/18/2016
US	INDIAN VCP R7	Voluntary Cleanup Priority Lisitng	EPA, Region 7	03/20/2008	04/22/2008	05/19/2008
US	LEAD SMELTER 1	Lead Smelter Sites	Environmental Protection Agency	02/29/2024	03/01/2024	03/27/2024
US	LEAD SMELTER 2	Lead Smelter Sites	American Journal of Public Health	04/05/2001	10/27/2010	12/02/2010
US	LIENS 2	CERCLA Lien Information	Environmental Protection Agency	02/29/2024	03/01/2024	03/27/2024
US	LUCIS	Land Use Control Information System	Department of the Navy	02/14/2024	02/16/2024	04/04/2024
US	MINES MRDS	Mineral Resources Data System	USGS	08/23/2022	11/22/2022	02/28/2023
US	MINES VIOLATIONS	MSHA Violation Assessment Data	DOL, Mine Safety & Health Admi	01/02/2024	01/03/2024	01/04/2024
US	MLTS	Material Licensing Tracking System	Nuclear Regulatory Commission	01/02/2024	01/16/2024	03/13/2024
US	NPL	National Priority List	EPA	02/29/2024	03/01/2024	03/27/2024
US	NPL LIENS	Federal Superfund Liens	EPA	10/15/1991	02/02/1994	03/30/1994
US	ODI	Open Dump Inventory	Environmental Protection Agency	06/30/1985	08/09/2004	09/17/2004
US	PADS	PCB Activity Database System	EPA	03/20/2023	04/04/2023	06/09/2023
US	PCB TRANSFORMER	PCB Transformer Registration Database	Environmental Protection Agency	09/13/2019	11/06/2019	02/10/2020
US	PCS	Permit Compliance System	EPA, Office of Water	12/16/2016	01/06/2017	03/10/2017
US	PCS ENF	Enforcement data	EPA	12/31/2014	02/05/2015	03/06/2015
US	PFAS ATSDR	PFAS Contamination Site Location Listing	Department of Health & Human Services	06/24/2020	03/17/2021	11/08/2022
US	PFAS ECHO	Facilities in Industries that May Be Handling PFAS Listing	Environmental Protection Agency	12/28/2023	12/28/2023	03/04/2024
US	PFAS ECHO FIRE TRAIN	Facilities in Industries that May Be Handling PFAS Listing	Environmental Protection Agency	12/28/2023	12/28/2023	03/04/2024
US	PFAS FEDERAL SITES	Federal Sites PFAS Information	Environmental Protection Agency	12/28/2023	12/28/2023	03/04/2024
US	PFAS NPDES	Clean Water Act Discharge Monitoring Information	Environmental Protection Agency	12/28/2023	12/28/2023	03/04/2024
US	PFAS NPL	Superfund Sites with PFAS Detections Information	Environmental Protection Agency	12/28/2023	12/28/2023	03/04/2024
US	PFAS PROJECT	NORTHEASTERN UNIVERSITY PFAS PROJECT	Social Science Environmental Health Research	05/19/2023	04/05/2024	06/06/2024
US	PFAS PT 139 AIRPORT	All Certified Part 139 Airports PFAS Information Listing	Environmental Protection Agency	12/28/2023	12/28/2023	03/04/2024
US	PFAS RCRA MANIFEST	PFAS Transfers Identified In the RCRA Database Listing	Environmental Protection Agency	12/28/2023	12/28/2023	01/04/2024
US	PFAS TRIS	List of PFAS Added to the TRI	Environmental Protection Agency	12/28/2023	12/28/2023	01/04/2024
US	PFAS TSCA	PFAS Manufacture and Imports Information	Environmental Protection Agency	12/28/2023	12/28/2023	01/04/2024
US	PFAS WQP	Ambient Environmental Sampling for PFAS	Environmental Protection Agency	12/28/2023	12/28/2023	03/04/2024
US	PRP	Potentially Responsible Parties	EPA	09/19/2023	10/03/2023	10/19/2023
US	Proposed NPL	Proposed National Priority List Sites	EPA	02/29/2024	03/01/2024	03/27/2024
US	RAATS	RCRA Administrative Action Tracking System	EPA	04/17/1995	07/03/1995	08/07/1995
US	RADINFO	Radiation Information Database	Environmental Protection Agency	07/01/2019	07/01/2019	09/23/2019
US	RCRA NonGen / NLR	RCRA - Non Generators / No Longer Regulated	Environmental Protection Agency	12/04/2023	12/06/2023	12/12/2023
US	RCRA-LQG	RCRA - Large Quantity Generators	Environmental Protection Agency	12/04/2023	12/06/2023	12/12/2023

GOVERNMENT RECORDS SEARCHED / DATA CURRENCY TRACKING

St	Acronym	Full Name	Government Agency	Gov Date	Arvl. Date	Active Date
US	RCRA-SQG	RCRA - Small Quantity Generators	Environmental Protection Agency	12/04/2023	12/06/2023	12/12/2023
US	RCRA-TSDF	RCRA - Treatment, Storage and Disposal	Environmental Protection Agency	12/04/2023	12/06/2023	12/12/2023
US	RCRA-VSQG	RCRA - Very Small Quantity Generators (Formerly Conditionall	Environmental Protection Agency	12/04/2023	12/06/2023	12/12/2023
US	RMP	Risk Management Plans	Environmental Protection Agency	02/01/2024	02/08/2024	04/04/2024
US	ROD	Records Of Decision	EPA	02/29/2024	03/01/2024	03/27/2024
US	SCRD DRYCLEANERS	State Coalition for Remediation of Drycleaners Listing	Environmental Protection Agency	07/30/2021	02/03/2023	02/10/2023
US	SEMS	Superfund Enterprise Management System	EPA	04/22/2024	05/01/2024	05/24/2024
US	SEMS-ARCHIVE	Superfund Enterprise Management System Archive	EPA	04/22/2024	05/01/2024	05/24/2024
US	SSTS	Section 7 Tracking Systems	EPA	01/16/2024	01/17/2024	03/27/2024
US	TRIS	Toxic Chemical Release Inventory System	EPA	12/31/2022	11/13/2023	02/07/2024
US	TSCA	Toxic Substances Control Act	EPA	12/31/2020	06/14/2022	03/24/2023
US	UMTRA	Uranium Mill Tailings Sites	Department of Energy	08/30/2019	11/15/2019	01/28/2020
US	US AIRS (AFS)	Aerometric Information Retrieval System Facility Subsystem (	EPA	10/12/2016	10/26/2016	02/03/2017
US	US AIRS MINOR	Air Facility System Data	EPA	10/12/2016	10/26/2016	02/03/2017
US	US BROWNFIELDS	A Listing of Brownfields Sites	Environmental Protection Agency	03/11/2024	03/12/2024	05/10/2024
US	US CDL	Clandestine Drug Labs	Drug Enforcement Administration	12/31/2023	02/21/2024	04/04/2024
US	US ENG CONTROLS	Engineering Controls Sites List	Environmental Protection Agency	02/13/2024	02/21/2024	04/04/2024
US	US FIN ASSUR	Financial Assurance Information	Environmental Protection Agency	12/11/2023	12/13/2023	02/28/2024
US	US HIST CDL	National Clandestine Laboratory Register	Drug Enforcement Administration	12/31/2023	02/21/2024	04/04/2024
US	US INST CONTROLS	Institutional Controls Sites List	Environmental Protection Agency	02/13/2024	02/21/2024	04/04/2024
US	US MINES	Mines Master Index File	Department of Labor, Mine Safety and Health A	02/05/2024	02/21/2024	04/04/2024
US	US MINES 2	Ferrous and Nonferrous Metal Mines Database Listing	USGS	01/07/2022	02/24/2023	05/17/2023
US	US MINES 3	Active Mines & Mineral Plants Database Listing	USGS	04/14/2011	06/08/2011	09/13/2011
US	UST FINDER	UST Finder Database	Environmental Protection Agency	06/08/2023	10/04/2023	01/18/2024
US	UST FINDER RELEASE	UST Finder Releases Database	Environmental Protecton Agency	06/08/2023	10/31/2023	01/18/2024
US	UXO	Unexploded Ordnance Sites	Department of Defense	09/06/2023	09/13/2023	12/11/2023
CT	CT MANIFEST	Hazardous Waste Manifest Data	Department of Energy & Environmental Protecti	02/05/2024	02/06/2024	04/25/2024
NJ	NJ MANIFEST	Manifest Information	Department of Environmental Protection	12/31/2018	04/10/2019	05/16/2019
PA	PA MANIFEST	Manifest Information	Department of Environmental Protection	06/30/2018	07/19/2019	09/10/2019
RI	RI MANIFEST	Manifest information	Department of Environmental Management	12/31/2020	11/30/2021	02/18/2022
VT	VT MANIFEST	Hazardous Waste Manifest Data	Department of Environmental Conservation	10/28/2019	10/29/2019	01/09/2020
WI	WI MANIFEST	Manifest Information	Department of Natural Resources	05/31/2018	06/19/2019	09/03/2019
US	AHA Hospitals	Sensitive Receptor: AHA Hospitals	American Hospital Association, Inc.			
US	Medical Centers	Sensitive Receptor: Medical Centers	Centers for Medicare & Medicaid Services			
US	Nursing Homes	Sensitive Receptor: Nursing Homes	National Institutes of Health			
US	Public Schools	Sensitive Receptor: Public Schools	National Center for Education Statistics			
US	Private Schools	Sensitive Receptor: Private Schools	National Center for Education Statistics			
NY	Daycare Centers	Sensitive Receptor: Day Care Providers	Department of Health			

GOVERNMENT RECORDS SEARCHED / DATA CURRENCY TRACKING

St	Acronym	Full Name	Government Agency	Gov Date	Arvl. Date	Active Date
US	Flood Zones	100-year and 500-year flood zones	Emergency Management Agency (FEMA)			
US	NWI	National Wetlands Inventory	U.S. Fish and Wildlife Service			
NY	State Wetlands	Freshwater Wetlands	Department of Environmental Conservation			
US	Topographic Map		U.S. Geological Survey			
US	Oil/Gas Pipelines		Endeavor Business Media			
US	Electric Power Transmission Line Data		Endeavor Business Media			

STREET AND ADDRESS INFORMATION

© 2015 TomTom North America, Inc. All rights reserved. This material is proprietary and the subject of copyright protection and other intellectual property rights owned by or licensed to Tele Atlas North America, Inc. The use of this material is subject to the terms of a license agreement. You will be held liable for any unauthorized copying or disclosure of this material.

GEOCHECK ®- PHYSICAL SETTING SOURCE ADDENDUM

TARGET PROPERTY ADDRESS

MSMX SECTION 3
BRYANT PARK
NEW YORK, NY 10001

TARGET PROPERTY COORDINATES

Latitude (North):	40.7445 - 40° 44' 40.20''
Longitude (West):	73.993785 - 73° 59' 37.63''
Universal Tranverse Mercator:	Zone 18
UTM X (Meters):	584953.1
UTM Y (Meters):	4510670.0
Elevation:	32 ft. above sea level

USGS TOPOGRAPHIC MAP

Target Property Map:	14115940 BROOKLYN, NY
Version Date:	2019
Northeast Map:	14115942 CENTRAL PARK, NY
Version Date:	2019
Southwest Map:	14317809 JERSEY CITY, NJ
Version Date:	2019
Northwest Map:	14327276 WEEHAWKEN, NJ
Version Date:	2019

EDR's GeoCheck Physical Setting Source Addendum is provided to assist the environmental professional in forming an opinion about the impact of potential contaminant migration.

Assessment of the impact of contaminant migration generally has two principle investigative components:

1. Groundwater flow direction, and
2. Groundwater flow velocity.

Groundwater flow direction may be impacted by surface topography, hydrology, hydrogeology, characteristics of the soil, and nearby wells. Groundwater flow velocity is generally impacted by the nature of the geologic strata.

GEOCHECK® - PHYSICAL SETTING SOURCE SUMMARY

GROUNDWATER FLOW DIRECTION INFORMATION

Groundwater flow direction for a particular site is best determined by a qualified environmental professional using site-specific well data. If such data is not reasonably ascertainable, it may be necessary to rely on other sources of information, such as surface topographic information, hydrologic information, hydrogeologic data collected on nearby properties, and regional groundwater flow information (from deep aquifers).

TOPOGRAPHIC INFORMATION

Surface topography may be indicative of the direction of surficial groundwater flow. This information can be used to assist the environmental professional in forming an opinion about the impact of nearby contaminated properties or, should contamination exist on the target property, what downgradient sites might be impacted.

TARGET PROPERTY TOPOGRAPHY

General Topographic Gradient: General West

SURROUNDING TOPOGRAPHY: ELEVATION PROFILES

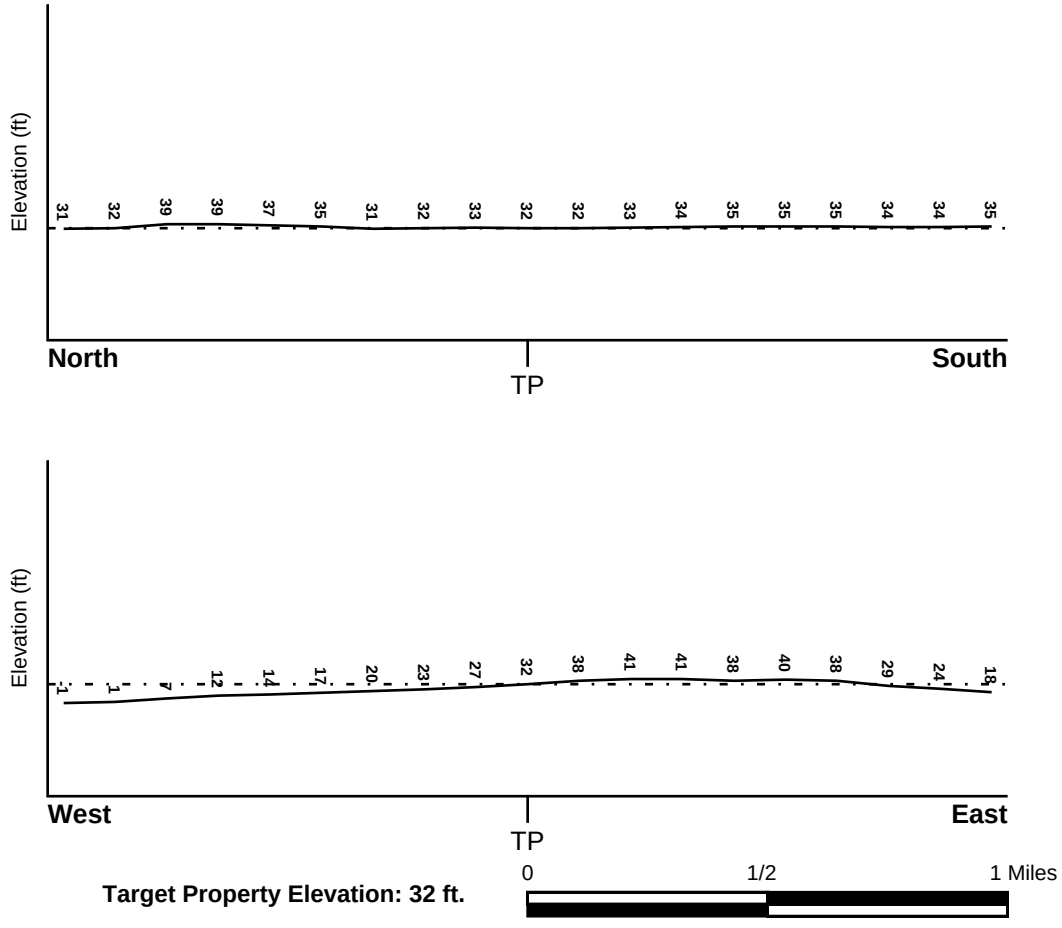

Target Property Elevation: 32 ft.

Source: Topography has been determined from the USGS 7.5' Digital Elevation Model and should be evaluated on a relative (not an absolute) basis. Relative elevation information between sites of close proximity should be field verified.

GEOCHECK® - PHYSICAL SETTING SOURCE SUMMARY

HYDROLOGIC INFORMATION

Surface water can act as a hydrologic barrier to groundwater flow. Such hydrologic information can be used to assist the environmental professional in forming an opinion about the impact of nearby contaminated properties or, should contamination exist on the target property, what downgradient sites might be impacted.

Refer to the Physical Setting Source Map following this summary for hydrologic information (major waterways and bodies of water).

FEMA FLOOD ZONE

Flood Plain Panel at Target Property	FEMA Source Type
3604970201F	FEMA FIRM Flood data

Additional Panels in search area:	FEMA Source Type
3604970069F	FEMA FIRM Flood data
3604970088F	FEMA FIRM Flood data
3604970182F	FEMA FIRM Flood data

NATIONAL WETLAND INVENTORY

NWI Quad at Target Property	NWI Electronic Data Coverage
BROOKLYN	YES - refer to the Overview Map and Detail Map

HYDROGEOLOGIC INFORMATION

Hydrogeologic information obtained by installation of wells on a specific site can often be an indicator of groundwater flow direction in the immediate area. Such hydrogeologic information can be used to assist the environmental professional in forming an opinion about the impact of nearby contaminated properties or, should contamination exist on the target property, what downgradient sites might be impacted.

Site-Specific Hydrogeological Data*:

Search Radius:	1.25 miles
Location Relative to TP:	1/4 - 1/2 Mile NNW
Site Name:	MANHATTAN GENERAL MAIL FACILITY
Site EPA ID Number:	NY6180000352
Groundwater Flow Direction:	NOT AVAILABLE.
Inferred Depth to Water:	not available. Saturated layers impacted by salt water intrusion are present in the overburden. It is generally inferred that the depth to the uppermost 'aquifer' is greater than 70 feet at the surface of the bedrock/sediment interface.
Hydraulic Connection:	Detailed hydraulic connection information is not available. Glacial till and outwash deposit sediments overlie the Manhattan Schist, the uppermost bedrock unit at the site. The surface elevation of bedrock decreases to the southwest of the site.
Sole Source Aquifer:	No information about a sole source aquifer is available
Data Quality:	Information is inferred in the CERCLIS investigation report(s)

* ©1996 Site--specific hydrogeological data gathered by CERCLIS Alerts, Inc., Bainbridge Island, WA. All rights reserved. All of the information and opinions presented are those of the cited EPA report(s), which were completed under a Comprehensive Environmental Response Compensation and Liability Information System (CERCLIS) investigation.

GEOCHECK® - PHYSICAL SETTING SOURCE SUMMARY

AQUIFLOW®

Search Radius: 1.000 Mile.

EDR has developed the AQUIFLOW Information System to provide data on the general direction of groundwater flow at specific points. EDR has reviewed reports submitted by environmental professionals to regulatory authorities at select sites and has extracted the date of the report, groundwater flow direction as determined hydrogeologically, and the depth to water table.

MAP ID	LOCATION FROM TP	GENERAL DIRECTION GROUNDWATER FLOW
Not Reported		

GEOCHECK® - PHYSICAL SETTING SOURCE SUMMARY

GROUNDWATER FLOW VELOCITY INFORMATION

Groundwater flow velocity information for a particular site is best determined by a qualified environmental professional using site specific geologic and soil strata data. If such data are not reasonably ascertainable, it may be necessary to rely on other sources of information, including geologic age identification, rock stratigraphic unit and soil characteristics data collected on nearby properties and regional soil information. In general, contaminant plumes move more quickly through sandy-gravelly types of soils than silty-clayey types of soils.

GEOLOGIC INFORMATION IN GENERAL AREA OF TARGET PROPERTY

Geologic information can be used by the environmental professional in forming an opinion about the relative speed at which contaminant migration may be occurring.

ROCK STRATIGRAPHIC UNIT **GEOLOGIC AGE IDENTIFICATION**

Era:	Paleozoic	Category:	Stratified Sequence
System:	Ordovicias		
Series:	Lower Ordovician and Cambrian carbonate rocks		
Code:	OC *(decoded above as Era, System & Series)*		

Geologic Age and Rock Stratigraphic Unit Source: P.G. Schruben, R.E. Arndt and W.J. Bawiec, Geology of the Conterminous U.S. at 1:2,500,000 Scale - a digital representation of the 1974 P.B. King and H.M. Beikman Map, USGS Digital Data Series DDS - 11 (1994).

DOMINANT SOIL COMPOSITION IN GENERAL AREA OF TARGET PROPERTY

The U.S. Department of Agriculture's (USDA) Soil Conservation Service (SCS) leads the National Cooperative Soil Survey (NCSS) and is responsible for collecting, storing, maintaining and distributing soil survey information for privately owned lands in the United States. A soil map in a soil survey is a representation of soil patterns in a landscape. Soil maps for STATSGO are compiled by generalizing more detailed (SSURGO) soil survey maps. The following information is based on Soil Conservation Service STATSGO data.

Soil Component Name: URBAN LAND

Soil Surface Texture: variable

Hydrologic Group: Not reported

Soil Drainage Class: Not reported

Hydric Status: Soil does not meet the requirements for a hydric soil.

Corrosion Potential - Uncoated Steel: Not Reported

Depth to Bedrock Min: > 10 inches

Depth to Bedrock Max: > 10 inches

GEOCHECK® - PHYSICAL SETTING SOURCE SUMMARY

Soil Layer Information							
	Boundary			Classification			
Layer	Upper	Lower	Soil Texture Class	AASHTO Group	Unified Soil	Permeability Rate (in/hr)	Soil Reaction (pH)
1	0 inches	6 inches	variable	Not reported	Not reported	Max: 0.00 Min: 0.00	Max: 0.00 Min: 0.00

OTHER SOIL TYPES IN AREA

Based on Soil Conservation Service STATSGO data, the following additional subordinant soil types may appear within the general area of target property.

Soil Surface Textures: silt loam
loamy sand
sandy loam
fine sandy loam

Surficial Soil Types: silt loam
loamy sand
sandy loam
fine sandy loam

Shallow Soil Types: sandy loam

Deeper Soil Types: unweathered bedrock
very gravelly - loamy sand
stratified
sandy loam

LOCAL / REGIONAL WATER AGENCY RECORDS

EDR Local/Regional Water Agency records provide water well information to assist the environmental professional in assessing sources that may impact ground water flow direction, and in forming an opinion about the impact of contaminant migration on nearby drinking water wells.

WELL SEARCH DISTANCE INFORMATION

DATABASE	SEARCH DISTANCE (miles)
Federal USGS	1.000
Federal FRDS PWS	Nearest PWS within 1 mile
State Database	1.000

FEDERAL USGS WELL INFORMATION

MAP ID	WELL ID	LOCATION FROM TP

GEOCHECK® - PHYSICAL SETTING SOURCE SUMMARY

FEDERAL USGS WELL INFORMATION

MAP ID	WELL ID	LOCATION FROM TP
1	USGS40000831335	1/4 - 1/2 Mile NNE
10	USGS40000831418	1/4 - 1/2 Mile NNW
11	USGS40000831078	1/4 - 1/2 Mile ESE
14	USGS40000831199	1/4 - 1/2 Mile East
15	USGS40000830929	1/2 - 1 Mile SW
C16	USGS40000830914	1/2 - 1 Mile SE
C17	USGS40000830913	1/2 - 1 Mile SE
18	USGS40000831419	1/2 - 1 Mile NW
19	USGS40000831497	1/2 - 1 Mile NW
20	USGS40000831406	1/2 - 1 Mile WNW
D21	USGS40000830930	1/2 - 1 Mile WSW
D22	USGS40000830932	1/2 - 1 Mile WSW
D23	USGS40000830931	1/2 - 1 Mile WSW
24	USGS40000831166	1/2 - 1 Mile East
E25	USGS40000830960	1/2 - 1 Mile WSW
E26	USGS40000830982	1/2 - 1 Mile WSW
27	USGS40000831625	1/2 - 1 Mile NNW
28	USGS40000831094	1/2 - 1 Mile East
30	USGS40000831233	1/2 - 1 Mile East
31	USGS40000830876	1/2 - 1 Mile WSW
32	USGS40000831703	1/2 - 1 Mile NNW
F33	USGS40000830462	1/2 - 1 Mile SSE
G34	USGS40000830855	1/2 - 1 Mile WSW
F35	USGS40000830447	1/2 - 1 Mile SSE
36	USGS40000831126	1/2 - 1 Mile East
37	USGS40000831552	1/2 - 1 Mile NW
G38	USGS40000830815	1/2 - 1 Mile WSW
H39	USGS40000831214	1/2 - 1 Mile East
H40	USGS40000831215	1/2 - 1 Mile East
H41	USGS40000831232	1/2 - 1 Mile East
H42	USGS40000831212	1/2 - 1 Mile East
H43	USGS40000831213	1/2 - 1 Mile East
44	USGS40000831482	1/2 - 1 Mile ENE

FEDERAL FRDS PUBLIC WATER SUPPLY SYSTEM INFORMATION

MAP ID	WELL ID	LOCATION FROM TP
29	NY0022417	1/2 - 1 Mile NNE

Note: PWS System location is not always the same as well location.

STATE DATABASE WELL INFORMATION

MAP ID	WELL ID	LOCATION FROM TP
A2	NYWS50000111082	1/4 - 1/2 Mile SE
A3	NYWS50000124180	1/4 - 1/2 Mile SE
A4	NYWS50000073036	1/4 - 1/2 Mile SE
A5	NYWS50000076055	1/4 - 1/2 Mile SE

GEOCHECK® - PHYSICAL SETTING SOURCE SUMMARY

STATE DATABASE WELL INFORMATION

MAP ID	WELL ID	LOCATION FROM TP
A6	NYWS50000111634	1/4 - 1/2 Mile SE
A7	NYWS50000069972	1/4 - 1/2 Mile SE
A8	NYWS50000070020	1/4 - 1/2 Mile SE
A9	NYWS50000124052	1/4 - 1/2 Mile SE
B12	NYWS50000061494	1/4 - 1/2 Mile SSW
B13	NYWS50000061495	1/4 - 1/2 Mile SSW

OTHER STATE DATABASE INFORMATION

STATE OIL/GAS WELL INFORMATION

MAP ID	WELL ID	LOCATION FROM TP
A1	NYOG20000040729	0 - 1/8 Mile NE
A2	NYOG20000040728	0 - 1/8 Mile NE
3	NYOG20000040569	1/4 - 1/2 Mile NNE
4	NYOG20000040579	1/4 - 1/2 Mile ENE
5	NYOG20000040568	1/4 - 1/2 Mile NNW
B6	NYOG20000040690	1/4 - 1/2 Mile SSW
B7	NYOG20000040691	1/4 - 1/2 Mile SSW
C8	NYOG20000040667	1/4 - 1/2 Mile West
C9	NYOG20000040666	1/4 - 1/2 Mile West
C10	NYOG20000040668	1/4 - 1/2 Mile West
C11	NYOG20000040665	1/4 - 1/2 Mile West
C12	NYOG20000040670	1/4 - 1/2 Mile West
13	NYOG20000040567	1/4 - 1/2 Mile East
C14	NYOG20000040664	1/4 - 1/2 Mile West
C15	NYOG20000040663	1/4 - 1/2 Mile West
C16	NYOG20000040671	1/4 - 1/2 Mile West
C17	NYOG20000040669	1/2 - 1 Mile West
C18	NYOG20000040662	1/2 - 1 Mile West
C19	NYOG20000040672	1/2 - 1 Mile West
20	NYOG20000040657	1/2 - 1 Mile WSW
C21	NYOG20000040673	1/2 - 1 Mile West
D22	NYOG20000040661	1/2 - 1 Mile West
D23	NYOG20000040660	1/2 - 1 Mile West
D24	NYOG20000040674	1/2 - 1 Mile West
D25	NYOG20000040675	1/2 - 1 Mile West
D26	NYOG20000040659	1/2 - 1 Mile West
D27	NYOG20000040676	1/2 - 1 Mile West
E28	NYOG20000040658	1/2 - 1 Mile WNW
E29	NYOG20000040677	1/2 - 1 Mile West
30	NYOG20000040619	1/2 - 1 Mile SE
E31	NYOG20000040680	1/2 - 1 Mile West
E32	NYOG20000040679	1/2 - 1 Mile West
E33	NYOG20000040678	1/2 - 1 Mile West
34	NYOG20000040705	1/2 - 1 Mile NW
F35	NYOG20000040656	1/2 - 1 Mile East
G37	NYOG20000040742	1/2 - 1 Mile SE
G36	NYOG20000040740	1/2 - 1 Mile SE
G38	NYOG20000040741	1/2 - 1 Mile SE
H39	NYOG20000040594	1/2 - 1 Mile WSW
F40	NYOG20000040580	1/2 - 1 Mile East
H41	NYOG20000040593	1/2 - 1 Mile WSW

GEOCHECK® - PHYSICAL SETTING SOURCE SUMMARY

STATE OIL/GAS WELL INFORMATION

MAP ID	WELL ID	LOCATION FROM TP
H42	NYOG20000040704	1/2 - 1 Mile WSW
H43	NYOG20000040703	1/2 - 1 Mile WSW
I44	NYOG20000040654	1/2 - 1 Mile WSW
I45	NYOG20000040655	1/2 - 1 Mile WSW
I46	NYOG20000040653	1/2 - 1 Mile WSW
47	NYOG20000040739	1/2 - 1 Mile SW
48	NYOG20000040706	1/2 - 1 Mile NNW
49	NYOG20000040702	1/2 - 1 Mile SW
50	NYOG20000040617	1/2 - 1 Mile East
51	NYOG20000040572	1/2 - 1 Mile East
52	NYOG20000040707	1/2 - 1 Mile NNW
53	NYOG20000040700	1/2 - 1 Mile SSE
54	NYOG20000040573	1/2 - 1 Mile East
55	NYOG20000040714	1/2 - 1 Mile SW
J56	NYOG20000040582	1/2 - 1 Mile East
J57	NYOG20000040618	1/2 - 1 Mile East
J58	NYOG20000040620	1/2 - 1 Mile East

PHYSICAL SETTING SOURCE MAP - 7684308.14s

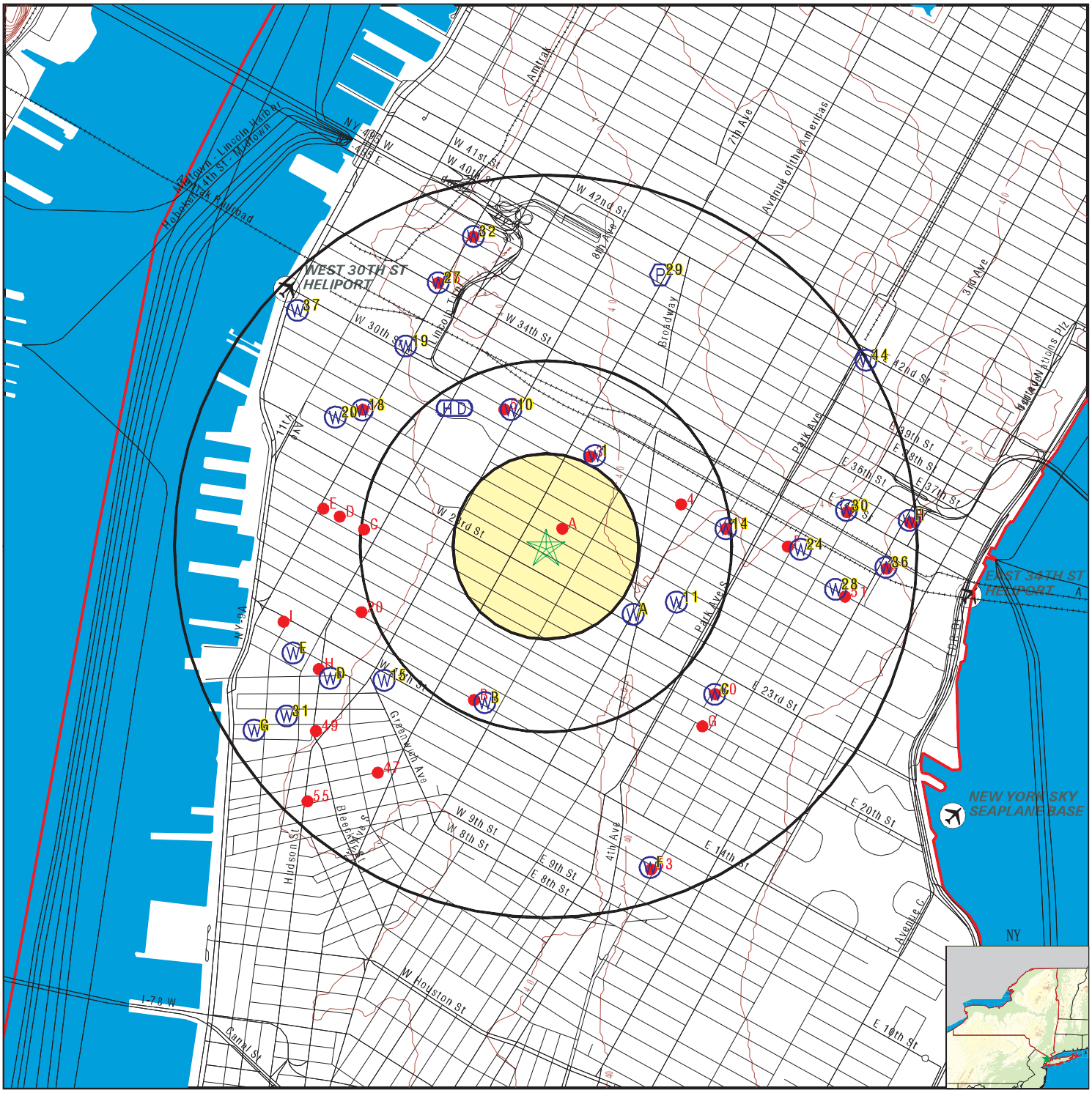

- County Boundary
- Major Roads
- Contour Lines
- Airports
- Earthquake epicenter, Richter 5 or greater
- Water Wells
- Public Water Supply Wells
- Cluster of Multiple Icons

0 1/4 1/2 1 Miles

- Groundwater Flow Direction
- GI Indeterminate Groundwater Flow at Location
- GV Groundwater Flow Varies at Location
- HD Closest Hydrogeological Data
- Oil, gas or related wells

N

SITE NAME:	MSMX Section 3	CLIENT:	WSP USA, Inc
ADDRESS:	Bryant Park New York NY 10001	CONTACT:	Caroline Davis
		INQUIRY #:	7684308.14s
LAT/LONG:	40.7445 / 73.993785	DATE:	June 17, 2024 5:09 pm

Copyright © 2024 EDR, Inc. © 2015 TomTom Rel. 2015.

GEOCHECK® - PHYSICAL SETTING SOURCE MAP FINDINGS

Map ID Direction Distance Elevation		Database	EDR ID Number
A1 **NE** **0 - 1/8 Mile**	Click here for full text details	**OIL_GAS**	**NYOG20000040729**
A2 **NE** **0 - 1/8 Mile**	Click here for full text details	**OIL_GAS**	**NYOG20000040728**
3 **NNE** **1/4 - 1/2 Mile**	Click here for full text details	**OIL_GAS**	**NYOG20000040569**
4 **ENE** **1/4 - 1/2 Mile**	Click here for full text details	**OIL_GAS**	**NYOG20000040579**
5 **NNW** **1/4 - 1/2 Mile**	Click here for full text details	**OIL_GAS**	**NYOG20000040568**
B6 **SSW** **1/4 - 1/2 Mile**	Click here for full text details	**OIL_GAS**	**NYOG20000040690**
B7 **SSW** **1/4 - 1/2 Mile**	Click here for full text details	**OIL_GAS**	**NYOG20000040691**
C8 **West** **1/4 - 1/2 Mile**	Click here for full text details	**OIL_GAS**	**NYOG20000040667**
C9 **West** **1/4 - 1/2 Mile**	Click here for full text details	**OIL_GAS**	**NYOG20000040666**
C10 **West** **1/4 - 1/2 Mile**	Click here for full text details	**OIL_GAS**	**NYOG20000040668**

GEOCHECK® - PHYSICAL SETTING SOURCE MAP FINDINGS

Map ID Direction Distance Elevation		Database	EDR ID Number
C11 **West** **1/4 - 1/2 Mile**	Click here for full text details	**OIL_GAS**	**NYOG20000040665**
C12 **West** **1/4 - 1/2 Mile**	Click here for full text details	**OIL_GAS**	**NYOG20000040670**
13 **East** **1/4 - 1/2 Mile**	Click here for full text details	**OIL_GAS**	**NYOG20000040567**
C14 **West** **1/4 - 1/2 Mile**	Click here for full text details	**OIL_GAS**	**NYOG20000040664**
C15 **West** **1/4 - 1/2 Mile**	Click here for full text details	**OIL_GAS**	**NYOG20000040663**
C16 **West** **1/4 - 1/2 Mile**	Click here for full text details	**OIL_GAS**	**NYOG20000040671**
C17 **West** **1/2 - 1 Mile**	Click here for full text details	**OIL_GAS**	**NYOG20000040669**
C18 **West** **1/2 - 1 Mile**	Click here for full text details	**OIL_GAS**	**NYOG20000040662**
C19 **West** **1/2 - 1 Mile**	Click here for full text details	**OIL_GAS**	**NYOG20000040672**
20 **WSW** **1/2 - 1 Mile**	Click here for full text details	**OIL_GAS**	**NYOG20000040657**

GEOCHECK® - PHYSICAL SETTING SOURCE MAP FINDINGS

Map ID Direction Distance Elevation		Database	EDR ID Number
C21 **West** **1/2 - 1 Mile**	Click here for full text details	**OIL_GAS**	**NYOG20000040673**
D22 **West** **1/2 - 1 Mile**	Click here for full text details	**OIL_GAS**	**NYOG20000040661**
D23 **West** **1/2 - 1 Mile**	Click here for full text details	**OIL_GAS**	**NYOG20000040660**
D24 **West** **1/2 - 1 Mile**	Click here for full text details	**OIL_GAS**	**NYOG20000040674**
D25 **West** **1/2 - 1 Mile**	Click here for full text details	**OIL_GAS**	**NYOG20000040675**
D26 **West** **1/2 - 1 Mile**	Click here for full text details	**OIL_GAS**	**NYOG20000040659**
D27 **West** **1/2 - 1 Mile**	Click here for full text details	**OIL_GAS**	**NYOG20000040676**
E28 **WNW** **1/2 - 1 Mile**	Click here for full text details	**OIL_GAS**	**NYOG20000040658**
E29 **West** **1/2 - 1 Mile**	Click here for full text details	**OIL_GAS**	**NYOG20000040677**
30 **SE** **1/2 - 1 Mile**	Click here for full text details	**OIL_GAS**	**NYOG20000040619**

GEOCHECK® - PHYSICAL SETTING SOURCE MAP FINDINGS

Map ID Direction Distance Elevation		Database	EDR ID Number
E31 **West** **1/2 - 1 Mile**	Click here for full text details	**OIL_GAS**	**NYOG20000040680**
E32 **West** **1/2 - 1 Mile**	Click here for full text details	**OIL_GAS**	**NYOG20000040679**
E33 **West** **1/2 - 1 Mile**	Click here for full text details	**OIL_GAS**	**NYOG20000040678**
34 **NW** **1/2 - 1 Mile**	Click here for full text details	**OIL_GAS**	**NYOG20000040705**
F35 **East** **1/2 - 1 Mile**	Click here for full text details	**OIL_GAS**	**NYOG20000040656**
G37 **SE** **1/2 - 1 Mile**	Click here for full text details	**OIL_GAS**	**NYOG20000040742**
G36 **SE** **1/2 - 1 Mile**	Click here for full text details	**OIL_GAS**	**NYOG20000040740**
G38 **SE** **1/2 - 1 Mile**	Click here for full text details	**OIL_GAS**	**NYOG20000040741**
H39 **WSW** **1/2 - 1 Mile**	Click here for full text details	**OIL_GAS**	**NYOG20000040594**
F40 **East** **1/2 - 1 Mile**	Click here for full text details	**OIL_GAS**	**NYOG20000040580**

GEOCHECK® - PHYSICAL SETTING SOURCE MAP FINDINGS

Map ID Direction Distance Elevation		Database	EDR ID Number
H41 **WSW** **1/2 - 1 Mile**	Click here for full text details	**OIL_GAS**	**NYOG20000040593**
H42 **WSW** **1/2 - 1 Mile**	Click here for full text details	**OIL_GAS**	**NYOG20000040704**
H43 **WSW** **1/2 - 1 Mile**	Click here for full text details	**OIL_GAS**	**NYOG20000040703**
I44 **WSW** **1/2 - 1 Mile**	Click here for full text details	**OIL_GAS**	**NYOG20000040654**
I45 **WSW** **1/2 - 1 Mile**	Click here for full text details	**OIL_GAS**	**NYOG20000040655**
I46 **WSW** **1/2 - 1 Mile**	Click here for full text details	**OIL_GAS**	**NYOG20000040653**
47 **SW** **1/2 - 1 Mile**	Click here for full text details	**OIL_GAS**	**NYOG20000040739**
48 **NNW** **1/2 - 1 Mile**	Click here for full text details	**OIL_GAS**	**NYOG20000040706**
49 **SW** **1/2 - 1 Mile**	Click here for full text details	**OIL_GAS**	**NYOG20000040702**
50 **East** **1/2 - 1 Mile**	Click here for full text details	**OIL_GAS**	**NYOG20000040617**

GEOCHECK® - PHYSICAL SETTING SOURCE MAP FINDINGS

Map ID Direction Distance Elevation		Database	EDR ID Number
51 **East** **1/2 - 1 Mile**	Click here for full text details	**OIL_GAS**	**NYOG20000040572**
52 **NNW** **1/2 - 1 Mile**	Click here for full text details	**OIL_GAS**	**NYOG20000040707**
53 **SSE** **1/2 - 1 Mile**	Click here for full text details	**OIL_GAS**	**NYOG20000040700**
54 **East** **1/2 - 1 Mile**	Click here for full text details	**OIL_GAS**	**NYOG20000040573**
55 **SW** **1/2 - 1 Mile**	Click here for full text details	**OIL_GAS**	**NYOG20000040714**
J56 **East** **1/2 - 1 Mile**	Click here for full text details	**OIL_GAS**	**NYOG20000040582**
J57 **East** **1/2 - 1 Mile**	Click here for full text details	**OIL_GAS**	**NYOG20000040618**
J58 **East** **1/2 - 1 Mile**	Click here for full text details	**OIL_GAS**	**NYOG20000040620**
1 **NNE** **1/4 - 1/2 Mile** **Higher**	Click here for full text details	**FED USGS**	**USGS40000831335**
A2 **SE** **1/4 - 1/2 Mile** **Higher**	Click here for full text details	**NY WELLS**	**NYWS50000111082**

GEOCHECK® - PHYSICAL SETTING SOURCE MAP FINDINGS

Map ID Direction Distance Elevation		Database	EDR ID Number
A3 **SE** **1/4 - 1/2 Mile** **Higher**	Click here for full text details	**NY WELLS**	**NYWS50000124180**
A4 **SE** **1/4 - 1/2 Mile** **Higher**	Click here for full text details	**NY WELLS**	**NYWS50000073036**
A5 **SE** **1/4 - 1/2 Mile** **Higher**	Click here for full text details	**NY WELLS**	**NYWS50000076055**
A6 **SE** **1/4 - 1/2 Mile** **Higher**	Click here for full text details	**NY WELLS**	**NYWS50000111634**
A7 **SE** **1/4 - 1/2 Mile** **Higher**	Click here for full text details	**NY WELLS**	**NYWS50000069972**
A8 **SE** **1/4 - 1/2 Mile** **Higher**	Click here for full text details	**NY WELLS**	**NYWS50000070020**
A9 **SE** **1/4 - 1/2 Mile** **Higher**	Click here for full text details	**NY WELLS**	**NYWS50000124052**
10 **NNW** **1/4 - 1/2 Mile** **Lower**	Click here for full text details	**FED USGS**	**USGS40000831418**
11 **ESE** **1/4 - 1/2 Mile** **Higher**	Click here for full text details	**FED USGS**	**USGS40000831078**

GEOCHECK® - PHYSICAL SETTING SOURCE MAP FINDINGS

Map ID Direction Distance Elevation		Database	EDR ID Number
B12 **SSW** **1/4 - 1/2 Mile** **Lower**	Click here for full text details	**NY WELLS**	**NYWS50000061494**
B13 **SSW** **1/4 - 1/2 Mile** **Lower**	Click here for full text details	**NY WELLS**	**NYWS50000061495**
14 **East** **1/4 - 1/2 Mile** **Higher**	Click here for full text details	**FED USGS**	**USGS40000831199**
15 **SW** **1/2 - 1 Mile** **Lower**	Click here for full text details	**FED USGS**	**USGS40000830929**
C16 **SE** **1/2 - 1 Mile** **Lower**	Click here for full text details	**FED USGS**	**USGS40000830914**
C17 **SE** **1/2 - 1 Mile** **Lower**	Click here for full text details	**FED USGS**	**USGS40000830913**
18 **NW** **1/2 - 1 Mile** **Lower**	Click here for full text details	**FED USGS**	**USGS40000831419**
19 **NW** **1/2 - 1 Mile** **Lower**	Click here for full text details	**FED USGS**	**USGS40000831497**
20 **WNW** **1/2 - 1 Mile** **Lower**	Click here for full text details	**FED USGS**	**USGS40000831406**

GEOCHECK® - PHYSICAL SETTING SOURCE MAP FINDINGS

Map ID Direction Distance Elevation		Database	EDR ID Number
D21 **WSW** **1/2 - 1 Mile** **Lower**	Click here for full text details	**FED USGS**	**USGS40000830930**
D22 **WSW** **1/2 - 1 Mile** **Lower**	Click here for full text details	**FED USGS**	**USGS40000830932**
D23 **WSW** **1/2 - 1 Mile** **Lower**	Click here for full text details	**FED USGS**	**USGS40000830931**
24 **East** **1/2 - 1 Mile** **Higher**	Click here for full text details	**FED USGS**	**USGS40000831166**
E25 **WSW** **1/2 - 1 Mile** **Lower**	Click here for full text details	**FED USGS**	**USGS40000830960**
E26 **WSW** **1/2 - 1 Mile** **Lower**	Click here for full text details	**FED USGS**	**USGS40000830982**
27 **NNW** **1/2 - 1 Mile** **Higher**	Click here for full text details	**FED USGS**	**USGS40000831625**
28 **East** **1/2 - 1 Mile** **Higher**	Click here for full text details	**FED USGS**	**USGS40000831094**
29 **NNE** **1/2 - 1 Mile** **Higher**	Click here for full text details	**FRDS PWS**	**NY0022417**

GEOCHECK® - PHYSICAL SETTING SOURCE MAP FINDINGS

Map ID Direction Distance Elevation		Database	EDR ID Number
30 **East** **1/2 - 1 Mile** **Lower**	Click here for full text details	**FED USGS**	**USGS40000831233**
31 **WSW** **1/2 - 1 Mile** **Lower**	Click here for full text details	**FED USGS**	**USGS40000830876**
32 **NNW** **1/2 - 1 Mile** **Higher**	Click here for full text details	**FED USGS**	**USGS40000831703**
F33 **SSE** **1/2 - 1 Mile** **Higher**	Click here for full text details	**FED USGS**	**USGS40000830462**
G34 **WSW** **1/2 - 1 Mile** **Lower**	Click here for full text details	**FED USGS**	**USGS40000830855**
F35 **SSE** **1/2 - 1 Mile** **Higher**	Click here for full text details	**FED USGS**	**USGS40000830447**
36 **East** **1/2 - 1 Mile** **Lower**	Click here for full text details	**FED USGS**	**USGS40000831126**
37 **NW** **1/2 - 1 Mile** **Lower**	Click here for full text details	**FED USGS**	**USGS40000831552**
G38 **WSW** **1/2 - 1 Mile** **Lower**	Click here for full text details	**FED USGS**	**USGS40000830815**

GEOCHECK® - PHYSICAL SETTING SOURCE MAP FINDINGS

Map ID Direction Distance Elevation		Database	EDR ID Number
H39 **East** **1/2 - 1 Mile** **Lower**	Click here for full text details	**FED USGS**	**USGS40000831214**
H40 **East** **1/2 - 1 Mile** **Lower**	Click here for full text details	**FED USGS**	**USGS40000831215**
H41 **East** **1/2 - 1 Mile** **Lower**	Click here for full text details	**FED USGS**	**USGS40000831232**
H42 **East** **1/2 - 1 Mile** **Lower**	Click here for full text details	**FED USGS**	**USGS40000831212**
H43 **East** **1/2 - 1 Mile** **Lower**	Click here for full text details	**FED USGS**	**USGS40000831213**
44 **ENE** **1/2 - 1 Mile** **Higher**	Click here for full text details	**FED USGS**	**USGS40000831482**

GEOCHECK® - PHYSICAL SETTING SOURCE MAP FINDINGS
RADON

AREA RADON INFORMATION

State Database: NY Radon

Radon Test Results

County	Town	Num Tests	Avg Result	Geo Mean	Max Result
NEW YORK	NYC (BRONX)	91	1.59	0.85	16
NEW YORK	NYC (KINGS)	416	1.93	1.19	28.2
NEW YORK	NYC (NEW YORK)	108	2.15	0.98	49.5
NEW YORK	NYC (QUEENS)	501	1.24	0.77	23.8
NEW YORK	NYC (RICHMOND)	225	1.44	0.76	14.1

Federal EPA Radon Zone for NEW YORK County: 3

Note: Zone 1 indoor average level > 4 pCi/L.
: Zone 2 indoor average level >= 2 pCi/L and <= 4 pCi/L.
: Zone 3 indoor average level < 2 pCi/L.

Federal Area Radon Information for NEW YORK COUNTY, NY

Number of sites tested: 31

Area	Average Activity	% <4 pCi/L	% 4-20 pCi/L	% >20 pCi/L
Living Area	0.690 pCi/L	90%	10%	0%
Basement	1.490 pCi/L	81%	19%	0%

PHYSICAL SETTING SOURCE RECORDS SEARCHED

TOPOGRAPHIC INFORMATION

USGS 7.5' Digital Elevation Model (DEM)
Source: United States Geologic Survey
EDR acquired the USGS 7.5' Digital Elevation Model in 2002 and updated it in 2006. The 7.5 minute DEM corresponds to the USGS 1:24,000- and 1:25,000-scale topographic quadrangle maps. The DEM provides elevation data with consistent elevation units and projection.

Source: U.S. Geological Survey

HYDROLOGIC INFORMATION

Flood Zone Data: This data was obtained from the Federal Emergency Management Agency (FEMA). It depicts 100-year and 500-year flood zones as defined by FEMA. It includes the National Flood Hazard Layer (NFHL) which incorporates Flood Insurance Rate Map (FIRM) data and Q3 data from FEMA in areas not covered by NFHL.
Source: FEMA
Telephone: 877-336-2627
Date of Government Version: 2003, 2015

NWI: National Wetlands Inventory. This data, available in select counties across the country, was obtained by EDR in 2002, 2005, 2010 and 2015 from the U.S. Fish and Wildlife Service.

State Wetlands Data: Freshwater Wetlands
Source: Department of Environmental Conservation
Telephone: 518-402-8961

HYDROGEOLOGIC INFORMATION

AQUIFLOW^{R} Information System
Source: EDR proprietary database of groundwater flow information
EDR has developed the AQUIFLOW Information System (AIS) to provide data on the general direction of groundwater flow at specific points. EDR has reviewed reports submitted to regulatory authorities at select sites and has extracted the date of the report, hydrogeologically determined groundwater flow direction and depth to water table information.

GEOLOGIC INFORMATION

Geologic Age and Rock Stratigraphic Unit
Source: P.G. Schruben, R.E. Arndt and W.J. Bawiec, Geology of the Conterminous U.S. at 1:2,500,000 Scale - A digital representation of the 1974 P.B. King and H.M. Beikman Map, USGS Digital Data Series DDS - 11 (1994).

STATSGO: State Soil Geographic Database
Source: Department of Agriculture, Natural Resources Conservation Service (NRCS)
The U.S. Department of Agriculture's (USDA) Natural Resources Conservation Service (NRCS) leads the national Conservation Soil Survey (NCSS) and is responsible for collecting, storing, maintaining and distributing soil survey information for privately owned lands in the United States. A soil map in a soil survey is a representation of soil patterns in a landscape. Soil maps for STATSGO are compiled by generalizing more detailed (SSURGO) soil survey maps.

SSURGO: Soil Survey Geographic Database
Source: Department of Agriculture, Natural Resources Conservation Service (NRCS)
Telephone: 800-672-5559
SSURGO is the most detailed level of mapping done by the Natural Resources Conservation Service, mapping scales generally range from 1:12,000 to 1:63,360. Field mapping methods using national standards are used to construct the soil maps in the Soil Survey Geographic (SSURGO) database. SSURGO digitizing duplicates the original soil survey maps. This level of mapping is designed for use by landowners, townships and county natural resource planning and management.

PHYSICAL SETTING SOURCE RECORDS SEARCHED

LOCAL / REGIONAL WATER AGENCY RECORDS

FEDERAL WATER WELLS

PWS: Public Water Systems
Source: EPA/Office of Drinking Water
Telephone: 202-564-3750
Public Water System data from the Federal Reporting Data System. A PWS is any water system which provides water to at least 25 people for at least 60 days annually. PWSs provide water from wells, rivers and other sources.

PWS ENF: Public Water Systems Violation and Enforcement Data
Source: EPA/Office of Drinking Water
Telephone: 202-564-3750
Violation and Enforcement data for Public Water Systems from the Safe Drinking Water Information System (SDWIS) after August 1995. Prior to August 1995, the data came from the Federal Reporting Data System (FRDS).

USGS Water Wells: USGS National Water Inventory System (NWIS)
This database contains descriptive information on sites where the USGS collects or has collected data on surface water and/or groundwater. The groundwater data includes information on wells, springs, and other sources of groundwater.

STATE RECORDS

New York Public Water Wells
Source: New York Department of Health
Telephone: 518-458-6731

OTHER STATE DATABASE INFORMATION

Oil and Gas Well Database
Source: Department of Environmental Conservation
Telephone: 518-402-8072
These files contain records, in the database, of wells that have been drilled.

RADON

State Database: NY Radon
Source: Department of Health
Telephone: 518-402-7556
Radon Test Results

Area Radon Information
Source: USGS
Telephone: 703-356-4020
The National Radon Database has been developed by the U.S. Environmental Protection Agency (USEPA) and is a compilation of the EPA/State Residential Radon Survey and the National Residential Radon Survey. The study covers the years 1986 - 1992. Where necessary data has been supplemented by information collected at private sources such as universities and research institutions.

EPA Radon Zones
Source: EPA
Telephone: 703-356-4020
Sections 307 & 309 of IRAA directed EPA to list and identify areas of U.S. with the potential for elevated indoor radon levels.

OTHER

Airport Landing Facilities: Private and public use landing facilities
Source: Federal Aviation Administration, 800-457-6656

Epicenters: World earthquake epicenters, Richter 5 or greater
Source: Department of Commerce, National Oceanic and Atmospheric Administration

Earthquake Fault Lines: The fault lines displayed on EDR's Topographic map are digitized quaternary faultlines, prepared in 1975 by the United State Geological Survey

PHYSICAL SETTING SOURCE RECORDS SEARCHED

STREET AND ADDRESS INFORMATION

© 2015 TomTom North America, Inc. All rights reserved. This material is proprietary and the subject of copyright protection and other intellectual property rights owned by or licensed to Tele Atlas North America, Inc. The use of this material is subject to the terms of a license agreement. You will be held liable for any unauthorized copying or disclosure of this material.

MSMX-Section 1
One Penn Plaza
Garment District, NY 10018

Inquiry Number: 7684215.2s
June 18, 2024

EDR Summary Radius Map Report

6 Armstrong Road, 4th floor
Shelton, CT 06484
Toll Free: 800.352.0050
www.edrnet.com

TABLE OF CONTENTS

SECTION	PAGE
Executive Summary	ES1
Overview Map	2
Detail Map	3
Map Findings Summary	4
Map Findings	9
Orphan Summary	9359
Government Records Searched/Data Currency Tracking	GR-1

GEOCHECK ADDENDUM

Physical Setting Source Addendum	A-1
Physical Setting Source Summary	A-2
Physical Setting Source Map	A-9
Physical Setting Source Map Findings	A-10
Physical Setting Source Records Searched	PSGR-1

Thank you for your business.
Please contact EDR at 1-800-352-0050
with any questions or comments.

Disclaimer - Copyright and Trademark Notice

This Report contains certain information obtained from a variety of public and other sources reasonably available to Environmental Data Resources, LLC. It cannot be concluded from this Report that coverage information for the target and surrounding properties does not exist from other sources. This Report is provided on an "AS IS", "AS AVAILABLE" basis. **NO WARRANTY EXPRESS OR IMPLIED IS MADE WHATSOEVER IN CONNECTION WITH THIS REPORT. ENVIRONMENTAL DATA RESOURCES, LLC AND ITS SUBSIDIARIES, AFFILIATES AND THIRD PARTY SUPPLIERS DISCLAIM ALL WARRANTIES, OF ANY KIND OR NATURE, EXPRESS OR IMPLIED, ARISING OUT OF OR RELATED TO THIS REPORT OR ANY OF THE DATA AND INFORMATION PROVIDED IN THIS REPORT, INCLUDING WITHOUT LIMITATION, ANY WARRANTIES REGARDING ACCURACY, QUALITY, CORRECTNESS, COMPLETENESS, COMPREHENSIVENESS, SUITABILITY, MERCHANTABILITY, FITNESS FOR A PARTICULAR PURPOSE, TITLE, NON-INFRINGEMENT, MISAPPROPRIATION, OR OTHERWISE. ALL RISK IS ASSUMED BY THE USER. IN NO EVENT SHALL ENVIRONMENTAL DATA RESOURCES, LLC OR ITS SUBSIDIARIES, AFFILIATES OR THIRD PARTY SUPPLIERS BE LIABLE TO ANYONE FOR ANY DIRECT, INCIDENTAL, INDIRECT, SPECIAL, CONSEQUENTIAL OR OTHER DAMAGES OF ANY TYPE OR KIND (INCLUDING BUT NOT LIMITED TO LOSS OF PROFITS, LOSS OF USE, OR LOSS OF DATA) INFORMATION PROVIDED IN THIS REPORT.** Any analyses, estimates, ratings, environmental risk levels, or risk codes provided in this Report are provided for illustrative purposes only, and are not intended to provide, nor should they be interpreted as providing any facts regarding, or prediction or forecast of, any environmental risk for any property. Only an assessment performed by a qualified environmental professional can provide findings, opinions or conclusions regarding the environmental risk or conditions in, on or at any property.

Copyright 2024 by Environmental Data Resources, LLC. All rights reserved. Reproduction in any media or format, in whole or in part, of any report or map of Environmental Data Resources, LLC, or its affiliates, is prohibited without prior written permission.

EDR and its logos (including Sanborn and Sanborn Map) are trademarks of Environmental Data Resources, LLC or its affiliates. All other trademarks used herein are the property of their respective owners.

EXECUTIVE SUMMARY

A search of available environmental records was conducted by Environmental Data Resources, Inc (EDR). The report was designed to assist parties seeking to meet the search requirements of EPA's Standards and Practices for All Appropriate Inquiries (40 CFR Part 312), the ASTM Standard Practice for Environmental Site Assessments (E1527 - 21), the ASTM Standard Practice for Environmental Site Assessments for Forestland or Rural Property (E2247 - 16), the ASTM Standard Practice for Limited Environmental Due Diligence: Transaction Screen Process (E1528 - 22) or custom requirements developed for the evaluation of environmental risk associated with a parcel of real estate.

TARGET PROPERTY INFORMATION

ADDRESS

ONE PENN PLAZA
GARMENT DISTRICT, NY 10018

COORDINATES

Latitude (North):	40.7531810 - 40° 45' 11.45''
Longitude (West):	73.9899660 - 73° 59' 23.87''
Universal Tranverse Mercator:	Zone 18
UTM X (Meters):	585264.4
UTM Y (Meters):	4511637.5
Elevation:	43 ft. above sea level

USGS TOPOGRAPHIC MAP ASSOCIATED WITH TARGET PROPERTY

Target Property:	TP
Source:	U.S. Geological Survey
Target Property:	SE
Source:	U.S. Geological Survey
Target Property:	SW
Source:	U.S. Geological Survey
Target Property:	NW
Source:	U.S. Geological Survey

AERIAL PHOTOGRAPHY IN THIS REPORT

Portions of Photo from:	20190830, 20190917
Source:	USDA

MAPPED SITES SUMMARY

Target Property Address:
ONE PENN PLAZA
GARMENT DISTRICT, NY 10018

Click on Map ID to see full detail.

MAP ID	SITE NAME	ADDRESS	DATABASE ACRONYMS	RELATIVE ELEVATION	DIST (ft. & mi.) DIRECTION
A1	PEAK POWER 1 COGEN	ONE PENN PLAZA	FINDS		TP
A2	VEOLIA ES MATIERES R	1 PENNS PLZA SUITE 4	FINDS, ECHO		TP
A3	VEOLIA ES MATIERES R	1 PENNS PLZA SUITE 4	RCRA NonGen / NLR		TP
A4	CHORI AMERICA INC	ONE PENN PLAZA	ICIS, FINDS, ECHO		TP
A5	STONE & WEBSTER ENGI	ONE PENN PLZ 250 W 3	RCRA NonGen / NLR, NY MANIFEST		TP
A6	PENN PLAZA LLC	1 PENN PLZ ROOM 1700	RCRA NonGen / NLR, FINDS, ECHO		TP
A7	STONE & WEBSTER ENGI	ONE PENN PLZ 250 W 3	FINDS, ECHO		TP
A8	DELTA AIR LINES INC	1 PENN PLZ - 11TH FL	RCRA NonGen / NLR, FINDS, ECHO, NY MANIFEST		TP
A9	CENTRAL PARKING	1 PENN PLZ - LOWER L	RCRA NonGen / NLR, FINDS, ECHO, NY MANIFEST		TP
A10	BEACH 66 LP	1 PENN PLZ STE 1706	EDR Hist Auto		TP
A11	LINOTYPE HELL CO	1 PENN PLZ STE 4412	RCRA NonGen / NLR, FINDS, ECHO, NY MANIFEST		TP
A12	A B DICK CO	1 PENN PLZ 24TH FL S	RCRA NonGen / NLR, FINDS, ECHO		TP
Reg	HUDSON RIVER PCBS	NO STREET APPLICABLE	NPL, SEMS, RCRA-LQG, US ENG CONTROLS, US INST...	Same	3428, 0.649, WNW
B13	CON EDISON - MANHOLE	268 W 41 ST	NY MANIFEST	Lower	1 ft.
B14	NEW YORK TIMES BUILD	620 8TH AVE	RCRA-SQG, NY MANIFEST, NJ MANIFEST	Lower	1 ft.
B15	NEW YORK TIMES BUILD	620 EIGHTH AVENUE	NY AST	Lower	1 ft.
B16	NEW YORK TIMES BUILD	264 W 41ST ST - PARK	RCRA-SQG, NY MANIFEST, NJ MANIFEST	Lower	1 ft.
B17	NEW YORK TIMES BLDG	620 8TH AVE	NY Spills	Lower	1 ft.
B18	CON EDISON SERVICE B	262 W 41ST ST	RCRA NonGen / NLR, FINDS, ECHO, NY MANIFEST	Higher	1 ft.
B19	CON EDISON SERVICE B	266 W 41ST ST	RCRA NonGen / NLR, FINDS, ECHO, NY MANIFEST	Lower	1 ft.
B20	NEW YORK TIMES BLDG.	254 WEST 41ST ST.	NY Spills	Higher	1 ft.
B21	CON EDISON SERVICE B	262 W 41ST ST	NJ MANIFEST	Higher	1 ft.
B22	CON EDISON SERVICE B	250 W 41ST ST OPPOSI	NJ MANIFEST	Higher	1 ft.
B23	CON EDISON SERVICE B	250 W 41ST ST OPPOSI	RCRA NonGen / NLR, FINDS, ECHO, NY MANIFEST	Higher	1 ft.
B24	215028; 626 8TH AVEN	626 8TH AVENUE	NY Spills	Lower	1 ft.
C25	RVS 4865	234 W 41ST ST	NY Spills	Higher	1 ft.
B26	CON EDISON	267 W 40 ST	NY MANIFEST	Higher	1 ft.
C27	CON EDISION - V 4865	234 W 41ST ST 234 W	RCRA NonGen / NLR, NY MANIFEST	Higher	1 ft.
D28	CON EDISON MANHOLE:	268 W 40TH ST OPPOSI	NJ MANIFEST	Lower	1 ft.
D29	MANHOLE #32326	616 8TH AV	NY Spills	Lower	1 ft.
B30	269 W 40TH ST	269 W 40TH ST	NY Spills	Higher	1 ft.
D31	CON EDISON MANHOLE:	268 W 40TH ST OPPOSI	RCRA NonGen / NLR, FINDS, ECHO, NY MANIFEST	Lower	1 ft.
C32	CONSOLIDATED EDISON	234 W 41ST ST	RCRA NonGen / NLR, NY MANIFEST	Higher	1 ft.
B33	THREE O REALTY LLC	265 W 40TH ST	NY AST	Higher	1 ft.
E34	314-316 WEST 39TH ST	316 WEST 39TH STREET	NY AST	Lower	1 ft.
C35	215 WEST 40TH STREET	215 WEST 40TH STREET	NY AST	Higher	1 ft.
F36	CON EDISON	206 W 41ST ST	NY MANIFEST	Higher	1 ft.
C37	CONSOLIDATED EDISON	235 W 40 ST V2818	NY MANIFEST	Higher	1 ft.
D38	264 WEST 40TH ST.	264 WEST 40TH STREET	NY AST	Lower	1 ft.

MAPPED SITES SUMMARY

Target Property Address:
ONE PENN PLAZA
GARMENT DISTRICT, NY 10018

Click on Map ID to see full detail.

MAP ID	SITE NAME	ADDRESS	DATABASE ACRONYMS	RELATIVE ELEVATION	DIST (ft. & mi.) DIRECTION
C39	CON EDISON - MANHOLE	237 W 40 ST AND 8 AV	RCRA-LQG, NY MANIFEST, NJ MANIFEST	Higher	1 ft.
D40	NATIONAL CAR RENTAL	252 WEST 40TH ST	NY LTANKS	Lower	1 ft.
D41	ALBEE ELECTROPLATING	264 W 40TH ST	RCRA-VSQG, NY Spills, FINDS, ECHO, NY MANIFEST, NJ...	Lower	1 ft.
G42	TRS ASSOCIATES	240 W 40TH ST	NY AST	Higher	1 ft.
E43	TOWER 39 ASSOCIATES,	589 8TH AVE	NY AST	Lower	1 ft.
F44	CON EDISON	206 W 41ST ST	RCRA NonGen / NLR	Higher	1 ft.
E45	CON EDISON SERVICE B	316 W 39TH ST	NJ MANIFEST	Lower	1 ft.
D46	CON EDISON SERVICE B	267 W 39TH ST	NJ MANIFEST	Lower	1 ft.
E47	CON EDISON SERVICE B	316 W 39TH ST	RCRA NonGen / NLR, FINDS, ECHO, NY MANIFEST	Lower	1 ft.
C48	PLAN MAINTENANCE	219-229 WEST 40TH ST	NY Spills	Higher	1 ft.
D49	CON EDISON MANHOLE:	600 8TH AVE	RCRA NonGen / NLR, FINDS, ECHO, NY MANIFEST	Lower	1 ft.
D50	TANK TEST FAILURE TT	250 WEST 40TH STREET	NY LTANKS	Higher	1 ft.
E51		310 WEST 39 STREET	NY E DESIGNATION, NY NYC LAND USE	Lower	1 ft.
D52	CON EDISON	267 W 39TH ST	RCRA NonGen / NLR	Lower	1 ft.
D53	NATIONAL CAR RENTAL	252 WEST 40TH ST	UST FINDER RELEASE	Lower	1 ft.
E54	CON EDISON SERVICE B	308 W 39TH ST	NJ MANIFEST	Lower	1 ft.
D55	CON EDISON	267 W 39TH ST	RCRA NonGen / NLR, FINDS, ECHO, NY MANIFEST	Lower	1 ft.
C56	CON EDISON - VAULT 2	219 W 40TH ST	NY MANIFEST	Higher	1 ft.
C57	VAULT #2818	235 WEST 40TH ST	NY Spills	Higher	1 ft.
E58	CON EDISON - MANHOLE	304 W 39TH ST	RCRA-LQG, FINDS, ECHO	Lower	1 ft.
E59	CON EDISON SERVICE B	310 W 39TH ST	NJ MANIFEST	Lower	1 ft.
F60	VAULT V2480	IFO 207 WEST 41ST ST	NY Spills	Higher	1 ft.
E61	CON EDISON	304 W 39TH ST	NY MANIFEST	Lower	1 ft.
D62	250 W 40 ST	250 WEST 40TH STREET	NY AST	Higher	1 ft.
E63	LOT 48,TAXBLOCK 762	314 WEST 39 STREET	NY E DESIGNATION, NY NYC LAND USE	Lower	1 ft.
C64	IN THE VAULT #2642	231 WEST 40TH ST	NY Spills	Higher	1 ft.
C65	CONSOLIDATED EDISON	231 W 40TH ST	NY MANIFEST	Higher	1 ft.
G66	COLLIER GRAPHIC SERV	240 W 40TH ST	RCRA NonGen / NLR, FINDS, ECHO, NY MANIFEST	Higher	1 ft.
D67	PARKING GARAGE	260 WEST 40TH STREET	NY Spills	Lower	1 ft.
E68	CON EDISON SERVICE B	308 W 39TH ST	RCRA NonGen / NLR, FINDS, ECHO, NY MANIFEST	Lower	1 ft.
F69	CON EDISON	200 W 41 ST	NY MANIFEST	Higher	1 ft.
C70	CONSOLIDATED EDISON	219 WEST 40TH STREET	NY MANIFEST	Higher	1 ft.
C71	PRESTIGE SERVICE CEN	215 W 40TH ST	EDR Hist Auto	Higher	1 ft.
E72	CON EDISON SERVICE B	310 W 39TH ST	RCRA NonGen / NLR, FINDS, ECHO, NY MANIFEST	Lower	1 ft.
E73	CONCRETE	589 8TH AVE	NY Spills	Lower	1 ft.
E74		316 WEST 39 STREET	NY E DESIGNATION, NY LEAD, NY NYC LAND USE	Lower	1 ft.
F75	VAULT 6327	200 W 41ST ST	NY Spills	Higher	1 ft.
D76	257 W 39TH ST BUILDI	257 W 39TH ST	NY AST, ICIS, US AIRS, FINDS, ECHO	Lower	1 ft.
F77	CON EDISON	206 W 41ST ST	NJ MANIFEST	Higher	1 ft.

MAPPED SITES SUMMARY

Target Property Address:
ONE PENN PLAZA
GARMENT DISTRICT, NY 10018

Click on Map ID to see full detail.

MAP ID	SITE NAME	ADDRESS	DATABASE ACRONYMS	RELATIVE ELEVATION	DIST (ft. & mi.) DIRECTION
D78	CON EDISON	257 W 39TH ST	RCRA NonGen / NLR, FINDS, ECHO	Lower	1 ft.
F79	BLACK DRUM/WHITE LID	200 WEST 41ST STREET	NY Spills	Higher	1 ft.
D80	OFFICE BUILDING	257 WEST 39TH STREET	NY Spills	Lower	1 ft.
D81	CON EDISON	257 W 39TH ST	NJ MANIFEST	Lower	1 ft.
E82	CON EDISON - MANHOLE	304 W 39TH ST	NJ MANIFEST	Lower	1 ft.
C83	CONSOLIDATED EDISON	219 W 40TH ST	RCRA NonGen / NLR	Higher	1 ft.
H84	LOT 41,TAXBLOCK 761	306 WEST 38 STREET	NY E DESIGNATION, NY NYC LAND USE	Lower	1 ft.
I85	584 8TH AVENUE	584 8TH AVENUE	NY UST	Lower	1 ft.
E86	575 8TH AVE	575 8TH AVE	NY UST	Lower	1 ft.
G87	231 WEST 39TH ST	231-249 WEST 39TH ST	NY AST	Higher	1 ft.
D88	APARTMENT BUILDING	251 WEST 39TH STREET	NY Spills	Lower	1 ft.
D89	CON EDISON	251 W 39TH ST	RCRA NonGen / NLR	Lower	1 ft.
E90	FOUR O REALTY LLC	585 8TH AVE	NY AST	Lower	1 ft.
I91	SPILL NUMBER 0304734	580 8TH AVE	NY Spills	Lower	1 ft.
G92	CON EDISON - MANHOLE	239 W 39TH ST	NY MANIFEST	Higher	1 ft.
F93	MAHNOLE #44637	40TH ST/7 AVE	NY Spills	Higher	1 ft.
E94	310 WEST 38TH STREET	310 WEST 38TH STREET	NY UST, NY AST	Lower	1 ft.
E95	CON EDISON	589 8TH AVE & 39TH S	NJ MANIFEST	Lower	1 ft.
I96	CEMENT	260 W 39TH ST	NY Spills	Lower	1 ft.
D97	CON EDISON	251 W 39TH ST	NJ MANIFEST	Lower	1 ft.
G98	SPILL NUMBER 0009099	236 WEST 40TH ST	NY Spills	Higher	1 ft.
F99	SERVICE BOX 44634	WEST 40TH ST AND 7TH	NY Spills	Higher	1 ft.
G100	218 W 40TH ST	218 WEST 40TH STREET	NY AST	Higher	1 ft.
D101	251 WEST 39TH STREET	251 WEST 39TH STREET	NY UST	Lower	1 ft.
F102	ARGUS REALTY 202 LLC	202 W 40TH ST	NY AST	Higher	1 ft.
F103	CON EDISON SERVICE B	201 W 40TH ST	RCRA NonGen / NLR, FINDS, ECHO, NY MANIFEST	Higher	1 ft.
F104	CON EDISON	207 W 40TH ST	NJ MANIFEST	Higher	1 ft.
E105	TIMES SQUARE CLEANER	575 8TH AVE	NY AST, RCRA NonGen / NLR, FINDS, ECHO, NY...	Lower	1 ft.
D106	APARTMENT BUILDING	251 W.39TH ST	NY Spills	Lower	1 ft.
F107	CON ED	207 W 40TH ST	NY MANIFEST	Higher	1 ft.
I108	CON EDISON	F/O 582 8 AV	NY MANIFEST	Lower	1 ft.
F109	CON EDISON SERVICE B	201 W 40TH ST	NJ MANIFEST	Higher	1 ft.
I110	580 EIGHTH AVENUE RE	580 8TH AVE	NY AST	Lower	1 ft.
F111	CON EDISON	207 W 40TH ST	RCRA NonGen / NLR	Higher	1 ft.
G112	CON EDISON - VAULT V	232 W 40 ST	NY MANIFEST	Higher	1 ft.
E113	CON EDISON	589 8TH AVE & 39TH S	NY MANIFEST	Lower	1 ft.
D114	KALEIDOSCOPE NEW YOR	251 WEST 39TH ST 4TH	E MANIFEST	Lower	1 ft.
E115	CONSTRUCTION SITE	310 WEST 38TH STREET	NY Spills	Lower	1 ft.
I116	260 W. 39TH ST.	260 WEST 39TH STREET	NY AST	Lower	1 ft.

MAPPED SITES SUMMARY

Target Property Address:
ONE PENN PLAZA
GARMENT DISTRICT, NY 10018

Click on Map ID to see full detail.

MAP ID	SITE NAME	ADDRESS	DATABASE ACRONYMS	RELATIVE ELEVATION	DIST (ft. & mi.) DIRECTION
F117	MH 44634	W40TH AND 7TH AVE	NY Spills	Higher	1 ft.
E118	TIMES SQUARE CLEANER	575 8 AVE	EDR Hist Cleaner	Lower	1 ft.
D119	CON EDISON	251 E 39TH ST	RCRA NonGen / NLR, FINDS, ECHO	Lower	1 ft.
H120	SLOYER-FORMAN INC	304 WEST 38TH STREET	NY AST	Lower	1 ft.
I121	CON EDISON	572 8TH AVE	RCRA NonGen / NLR, FINDS, ECHO	Lower	1 ft.
I122	CON EDISON	572 8TH AVE	NJ MANIFEST	Lower	1 ft.
I123	CON EDISON	572 8TH AVE	NY MANIFEST	Lower	1 ft.
E124	KALEIDORSCOPE IMAGIN	307 W 38TH ST - 6TH	RCRA-SQG	Lower	1 ft.
E125	KALEIDORSCOPE IMAGIN	307 W 38TH ST - 6TH	NY MANIFEST	Lower	1 ft.
G126	SPILL NUMBER 0008894	236 W. 40TH ST	NY LTANKS	Higher	1 ft.
E127	VAULT 8260	307 W 38TH ST	NY Spills	Lower	1 ft.
I128	584 8TH AVENUE	584 8TH AVENUE	UST FINDER	Lower	1 ft.
E129	A & M SPRAYING CO	307 W 38TH ST	RCRA NonGen / NLR	Lower	1 ft.
F130	GALAXIE PROFESSIONAL	209 W 40TH ST STE B1	EDR Hist Cleaner	Higher	1 ft.
E131	EMSL ANALYTICAL INC	307 W 38TH ST - MAIN	RCRA NonGen / NLR, FINDS, ECHO, NY MANIFEST, NJ...	Lower	1 ft.
D132	251 W 39TH STREET RE	251 W 39TH STREET	E MANIFEST	Lower	1 ft.
E133	307 W 38TH ST	307-317 WEST 38TH ST	NY AST	Lower	1 ft.
G134	UNDERGROUND VAULT 49	232 WEST 40 ST	NY Spills	Higher	1 ft.
E135	575 8TH AVE	575 8TH AVE	UST FINDER	Lower	1 ft.
E136	310 WEST 38TH STREET	310 WEST 38TH STREET	UST FINDER	Lower	1 ft.
E137	BEAD HOUSE INC DBA A	307 W 38TH ST 20TH F	RCRA NonGen / NLR, NY MANIFEST	Lower	1 ft.
F138	CON EDISON	568-570 7TH AVE & 40	NY MANIFEST	Higher	1 ft.
I139	APT BUILDING	260 WEST 39 ST	NY LTANKS	Lower	1 ft.
F140	CON EDISON	568 7 AV	NY MANIFEST	Higher	1 ft.
H141	WEST 38TH STREET ASS	306 WEST 38TH STREET	NY AST	Lower	1 ft.
J142	CON EDISON	205 W 39TH ST	NY MANIFEST	Higher	1 ft.
J143	DAYAN 552 LLC	552 SEVENTH AVENUE	NY AST	Higher	1 ft.
G144	CON EDISON - SERVICE	244 W 39TH ST	NY MANIFEST	Lower	1 ft.
H145	CON EDISON	W 38TH ST & 8TH AVE	RCRA NonGen / NLR	Lower	1 ft.
H146	MARRIOT HOTEL	307 WEST 37TH ST	NY Spills	Lower	1 ft.
H147		307 WEST 37 STREET	NY Spills, NY E DESIGNATION, NY NYC LAND USE	Lower	1 ft.
H148	CON EDISON SERVICE B	W 38TH ST & 8TH AVE	RCRA NonGen / NLR, NY MANIFEST	Lower	1 ft.
I149	250 W 39TH ST	250 WEST 39TH STREET	NY AST	Lower	1 ft.
H150	CON EDISON	W 38 ST & 8TH AVE	NJ MANIFEST	Lower	1 ft.
J151	550 SEVENTH AVENUE	550 SEVENTH AVENUE	NY UST	Higher	1 ft.
H152	545 EIGHTH AVENUE AS	545 EIGHTH AVENUE	NY AST	Lower	1 ft.
J153	COMMERICAL	550 7TH AVE	NY Spills	Higher	1 ft.
J154	CON EDISON	220 W 39TH ST	NJ MANIFEST	Higher	1 ft.
J155	CON ED	220 W 39TH ST	NY MANIFEST	Higher	1 ft.

MAPPED SITES SUMMARY

Target Property Address:
ONE PENN PLAZA
GARMENT DISTRICT, NY 10018

Click on Map ID to see full detail.

MAP ID	SITE NAME	ADDRESS	DATABASE ACRONYMS	RELATIVE ELEVATION	DIST (ft. & mi.) DIRECTION
J156	CON EDISON	220 W 39TH ST	RCRA NonGen / NLR	Higher	1 ft.
H157	CON EDISON SERVICE B	W 38TH ST & 8TH AVE	NJ MANIFEST	Lower	1 ft.
H158	313 WEST 37TH STREET	313 WEST 37TH STREET	NY AST	Lower	1 ft.
H159	DYERS SANTOS	313 W 37TH ST	EDR Hist Cleaner	Lower	1 ft.
H160	CONSOLIDATED EDISON	38TH ST & 8TH AVE	NY MANIFEST	Lower	1 ft.
G161	CON EDISON	242 W 39 ST	NY MANIFEST	Lower	1 ft.
I162	HANDRO PROPERTIES LL	263 WEST 38TH STREET	NY AST	Lower	1 ft.
G163	CON EDISON	225 W 39TH ST	RCRA NonGen / NLR, FINDS, ECHO	Higher	1 ft.
H164	CON EDISON SERVICE B	307 W 37TH ST	RCRA NonGen / NLR, NY MANIFEST	Lower	1 ft.
H165	MANHOLE #07181	304 W38TH ST/555 8TH	NY Spills	Lower	1 ft.
G166	CON EDISON	225 W 39TH ST	NJ MANIFEST	Higher	1 ft.
J167	216233; 205 W 39 STR	205 W 39 STREET	NY Spills	Higher	1 ft.
G168	234 WEST 39TH STREET	234 WEST 39TH STREET	NY AST	Higher	1 ft.
H169	CON ED	W 38 ST & 8TH AVE	NY MANIFEST	Lower	1 ft.
H170	CON EDISON	FO 307 WEST 37 ST	NY MANIFEST	Lower	1 ft.
G171		234 WEST 39 STREET	NY Spills, NY NYC LAND USE	Higher	1 ft.
G172	225 WEST 39TH ST	225 WEST 39TH ST	NY AST	Higher	1 ft.
H173	APARTMENT BUILDING	555 8TH AVENUE	NY Spills	Lower	1 ft.
J174	RH 39 REALTY L.P	230 WEST 39TH STREET	NY AST	Higher	1 ft.
J175	205 WEST 39TH STREET	205 WEST 39TH ST	NY AST	Higher	1 ft.
G176	244 W 39TH ST REALTY	244 WEST 39TH STREET	NY AST	Lower	1 ft.
G177	APT BUILDING	225-229 WEST 39TH ST	NY Spills	Higher	1 ft.
I178	261 REALTY CO	257-261 W 38TH ST	NY AST	Lower	1 ft.
K179	CON EDISON VAULT 578	223 W 38TH ST	RCRA NonGen / NLR, NY MANIFEST	Higher	1 ft.
H180	WEST 37TH STREET PAR	312 W 37TH ST	RCRA NonGen / NLR, NY MANIFEST	Lower	1 ft.
I181	270 W. 38TH ST	270 W. 38TH ST	NY Spills	Lower	1 ft.
K182	247 WEST 38TH STREET	247 WEST 38TH STREET	NY AST	Lower	1 ft.
K183	CON EDISON	223 W 38TH ST	NY MANIFEST	Higher	1 ft.
K184	CON EDISON VAULT 578	223 W 38TH ST	RCRA NonGen / NLR	Higher	1 ft.
H185	CON EDISON VAULT: 45	312 W 37TH ST VAULT	RCRA NonGen / NLR, NY MANIFEST	Lower	1 ft.
K186	CON EDISON VAULT 578	223 W 38TH ST	RCRA NonGen / NLR, NY MANIFEST, NJ MANIFEST	Higher	1 ft.
I187	SEEMS LIKE USED COOK	270 WEST 38 STREET A	NY Spills	Lower	1 ft.
J188	CON EDISON	201 W 39TH ST	RCRA NonGen / NLR, FINDS, ECHO	Higher	1 ft.
I189	270 WEST 38TH STREET	270 WEST 38TH STREET	UST FINDER	Lower	1 ft.
K190	CON EDISON VAULT: 57	223 W 38TH ST FRONT	RCRA NonGen / NLR, NY MANIFEST	Higher	1 ft.
H191	LOT 51,TAXBLOCK 760	312 WEST 37 STREET	NY E DESIGNATION, NY NYC LAND USE	Lower	1 ft.
H192	312 WEST 37TH STREET	312 WEST 37TH STREET	NY VCP	Lower	1 ft.
K193	COMMERICAL	247 WEST 38TH STREET	NY LTANKS	Lower	1 ft.
I194	270 WEST 38TH STREET	270 WEST 38TH STREET	NY AST	Lower	1 ft.

MAPPED SITES SUMMARY

Target Property Address:
ONE PENN PLAZA
GARMENT DISTRICT, NY 10018

Click on Map ID to see full detail.

MAP ID	SITE NAME	ADDRESS	DATABASE ACRONYMS	RELATIVE ELEVATION	DIST (ft. & mi.) DIRECTION
L195	WEST 38 TT LLC	256 WEST 38TH STREET	NY AST	Lower	1 ft.
J196	TETHS LABS	214 W. 39TH ST. SUIT	E MANIFEST	Higher	1 ft.
H197	CON EDISON OTHER - S	312 W 37TH ST OTHER	RCRA NonGen / NLR, NY MANIFEST	Lower	1 ft.
K198	US POSTAL SERVICE -	223 W 38TH ST	RCRA-VSQG, NY MANIFEST	Higher	1 ft.
I199	IFO 270 WEST 38TH ST	IFO 270 W.38TH ST	NY Spills	Lower	1 ft.
J200	214 WEST 39TH STREET	214 WEST 39 STREET	NY AST	Higher	1 ft.
K201	UNITED STATES POST O	225 W 38TH ST	NY AST	Higher	1 ft.
K202	CON EDISON - VAULT 5	223 W 38TH ST	RCRA-LQG	Higher	1 ft.
K203	VAULT #5788	233 WEST 38TH STREET	NY Spills	Lower	1 ft.
J204	544 7TH AVE	544 7TH AVE	NY Spills	Higher	1 ft.
J205	CON EDISON	201 W 39TH ST	NY MANIFEST	Higher	1 ft.
K206	UNDERGROUND STRUCTUR	241 WEST 38TH STREET	NY Spills	Lower	1 ft.
K207	CON EDISON	233 W 38TH ST	RCRA NonGen / NLR, FINDS, ECHO	Lower	1 ft.
K208	TRANSFORMER VAULT 05	223 WEST 38TH ST	NY Spills	Higher	1 ft.
I209	PINNACLE CLEANING IN	270 W 38TH ST RM 190	EDR Hist Cleaner	Lower	1 ft.
K210	CON EDISON	247-245 W 38 ST & 8	NY MANIFEST	Lower	1 ft.
K211	UNITED STATES POSTAL	223 WEST 38TH STREET	NY AST	Higher	1 ft.
L212	PALOBUENO REAL ESTAT	262 W. 38TH ST.	NY AST	Lower	1 ft.
I213	TANK TEST FAILURE	270 W 38TH ST	NY LTANKS	Lower	1 ft.
H214	312 WEST 37TH STREET	312 WEST 37TH STREET	NY NYC OER	Lower	1 ft.
H215	CON EDISON - VAULT 7	312 W 37TH ST	RCRA-LQG, NY MANIFEST	Lower	1 ft.
H216	WEST 37TH STREET PAR	312 W 37TH ST	NJ MANIFEST	Lower	1 ft.
J217	CON EDISON	201 W 39TH ST	NJ MANIFEST	Higher	1 ft.
L218	APT BUILDING TTF	256 WEST 38 ST	NY LTANKS	Lower	1 ft.
K219	CON EDISON	246-250 W 38 ST & 8	NY MANIFEST	Lower	1 ft.
M220	CON EDISON	266 W 37TH ST	NY MANIFEST	Lower	1 ft.
M221	CON EDISON	266 W 37TH ST	NJ MANIFEST	Lower	1 ft.
M222	CON EDISON	266 W 37TH ST	RCRA NonGen / NLR	Lower	1 ft.
K223	246 W 38TH ST TENANT	246 WEST 38TH STREET	NY AST	Lower	1 ft.
J224	GRS REALTY	530 7TH AVE	NY Spills	Higher	1 ft.
M225	SPILL NUMBER 0202261	37TH STREET & 8TH AV	NY Spills	Lower	1 ft.
A226	METRO LEATHER INCORP	230 W 38TH ST	NY MANIFEST	Higher	1 ft.
N227	CARE LABEL MFG CORP		PFAS ECHO	Lower	1 ft.
J228	530 SEVENTH AVENUE	530 SEVENTH AVENUE	NY AST	Higher	1 ft.
M229	NYCDEP	W 37TH ST & 8TH AVE	NY MANIFEST	Lower	1 ft.
M230	LNF PLATING	535 8 AVE.	NY LTANKS, NY AST, NY CBS AST	Lower	1 ft.
J231	LOTUSA INC	209 W 38TH ST	EDR Hist Cleaner	Higher	1 ft.
M232	CON EDISON SERVICE B	W 37TH ST & 8TH AVE	RCRA NonGen / NLR, NY MANIFEST	Lower	1 ft.
N233	CON EDISON MANHOLE:	313 W 36TH ST E OF 9	RCRA NonGen / NLR, NY MANIFEST	Lower	1 ft.

MAPPED SITES SUMMARY

Target Property Address:
ONE PENN PLAZA
GARMENT DISTRICT, NY 10018

Click on Map ID to see full detail.

MAP ID	SITE NAME	ADDRESS	DATABASE ACRONYMS	RELATIVE ELEVATION	DIST (ft. & mi.) DIRECTION
M234	M S REFOLDING INC	265 W 37TH ST	EDR Hist Cleaner	Lower	1 ft.
L235	VAULT 6030	241 WEST 37TH STREET	NY Spills	Lower	1 ft.
J236	JAFFE & JAFFE INC	209 W 38TH ST	RCRA NonGen / NLR, FINDS, ECHO	Higher	1 ft.
M237	CON EDISON	8 AVE & 37 ST	NY MANIFEST	Lower	1 ft.
N238	LIPPMANN ENTERPRISES	315 W 36TH ST	RCRA NonGen / NLR, FINDS, ECHO, PFAS ECHO	Lower	1 ft.
L239	CON EDISON	241 W 37 ST	NY MANIFEST	Lower	1 ft.
L240	247 W 37 ST	247 WEST 37TH STREET	NY AST	Lower	1 ft.
N241	VAULT V5184	315 WEST 36TH STREET	NY Spills	Lower	1 ft.
M242	535 8TH AVE & 37TH S	535 8TH AVE & 37TH S	NY Spills	Lower	1 ft.
N243	CON EDISON - MANHOLE	307 W 36TH ST	NY MANIFEST	Lower	1 ft.
K244	246 WEST 38TH STREET	246 WEST 38TH STREET	NY LTANKS	Lower	1 ft.
A245	230 WEST 38TH ST	230 WEST 38TH ST	NY Spills	Higher	1 ft.
M246	CON EDISON MANHOLE:	8TH AVE & WEST 37TH	RCRA NonGen / NLR, NY MANIFEST	Lower	1 ft.
K247	CON EDISON	242-244 W 38 ST & 8	NY MANIFEST	Lower	1 ft.
H248	TRI STAR CLEANER	302 W 37TH ST	EDR Hist Cleaner	Lower	1 ft.
L249	CON EDISON - VAULT 5	263 W 37TH ST	NY MANIFEST	Lower	1 ft.
K250	MALTA CLEANERS	252 W 38TH ST STE 90	EDR Hist Cleaner	Lower	1 ft.
N251	ALLIED LETTERCRAFT I	307 W 36TH ST	RCRA NonGen / NLR, NY MANIFEST	Lower	1 ft.
L252	CON ED	241 W 37TH ST	NY MANIFEST	Lower	1 ft.
L253	SPILL NUMBER 9713759	247 WEST 37TH ST	NY Spills	Lower	1 ft.
L254	BALTIC NOVELTY PLAST	247 W 37TH ST	RCRA NonGen / NLR, NY MANIFEST	Lower	1 ft.
L255	CON EDISON	241 W 37TH ST	PA MANIFEST	Lower	1 ft.
N256	307 W 36 ST	307 WEST 36TH STREET	NY AST	Lower	1 ft.
M257	CON EDISON MANHOLE:	8TH AVE & WEST 37TH	NJ MANIFEST	Lower	1 ft.
N258	CON EDISON MANHOLE:	313 W 36TH ST E OF 9	NJ MANIFEST	Lower	1 ft.
O259	526 7TH AVENUE	526 SEVENTH AVENUE	NY AST	Higher	1 ft.
A260	METRO LEATHER INC	230 W 38TH ST	RCRA NonGen / NLR	Higher	1 ft.
M261	CON EDISON SERVICE B	W 37TH ST & 8TH AVE	NJ MANIFEST	Lower	1 ft.
M262	LNF PLATING	535 8 AVE.	NY CBS, NY AST	Lower	1 ft.
A263	BRICKEN ARCADE	230 WEST 38TH STREET	NY AST	Higher	1 ft.
N264	CONSOLIDATED EDISON	V5814-315 W 36TH ST	NY MANIFEST	Lower	1 ft.
M265	SACHAR FRANCES	535 8TH AVE	RCRA NonGen / NLR, FINDS, ECHO	Lower	1 ft.
H266	MO 37 LLC	302 W 37 ST	NY AST	Lower	1 ft.
M267	CENTER CLEANERS	535 EIGHTH AV	EDR Hist Cleaner	Lower	1 ft.
J268	BUILDING	530 7TH AVE	NY Spills	Higher	1 ft.
M269	WILLIAMS REAL ESTATE	535 8TH AVE 12TH FLO	RCRA NonGen / NLR, FINDS, ECHO, NY MANIFEST	Lower	1 ft.
M270	CON EDISON MANHOLE	W 37TH ST & 8TH AVE	RCRA NonGen / NLR, NY MANIFEST	Lower	1 ft.
A271	MANHOLE 07204	210 W38TH ST	NY Spills	Higher	1 ft.
L272	SOUTHERN GRAPHIC SYS		FINDS, PFAS ECHO	Lower	1 ft.

MAPPED SITES SUMMARY

Target Property Address:
ONE PENN PLAZA
GARMENT DISTRICT, NY 10018

Click on Map ID to see full detail.

MAP ID	SITE NAME	ADDRESS	DATABASE ACRONYMS	RELATIVE ELEVATION	DIST (ft. & mi.) DIRECTION
A273	SPANDEX HOUSE INC	228 WEST 38TH ST	NY Spills	Higher	1 ft.
N274	CON EDISON - MANHOLE	307 W 36TH ST	RCRA-LQG	Lower	1 ft.
L275	CON EDISON	241 W 37TH ST	NJ MANIFEST	Lower	1 ft.
J276	209 WEST 38TH STREET	209 WEST 38TH STREET	NY AST	Higher	1 ft.
L277	241 WEST 37TH STREET	241 W 37TH STREET	NY AST	Lower	1 ft.
L278	CON EDISON	241 W 37TH ST	RCRA NonGen / NLR, FINDS, ECHO	Lower	1 ft.
J279	MIDTOWN STATION	221 WEST 38TH STREET	NY AST	Higher	1 ft.
N280	THE 315 W36 CONDOMIN	315 WEST 36TH STREET	NY UST	Lower	1 ft.
M281	265 WEST 37TH ST. LL	265 WEST 37TH STREET	NY AST	Lower	1 ft.
H282	J M 66 INC	302 W 37TH ST	EDR Hist Auto	Lower	1 ft.
N283	307 WEST 36TH STREET	307 WEST 36TH STREET	NY LTANKS	Lower	1 ft.
N284	VAULT # 5814	INF/O 315 WEST 36TH	NY Spills	Lower	1 ft.
N285	HAP ENGRAVING OF NY	519 8TH AVE - 19TH F	RCRA-SQG, FINDS, ECHO, NY MANIFEST	Lower	1 ft.
L286	SHEVA 7 LLC	252 WEST 37TH STREET	NY AST	Lower	1 ft.
O287	IVILLAGE	512 7TH AVE	RCRA-VSQG	Higher	1 ft.
M288	PENN STATION	36TH AND 8TH AVE	NY Spills	Lower	1 ft.
N289	318 WEST 36 ST	318 WEST 36 ST	NY AST	Lower	1 ft.
N290	LOT 54,TAXBLOCK 759	318 WEST 36 STREET	NY E DESIGNATION, NY NYC LAND USE	Lower	1 ft.
N291	GRAPHIC SPEC DBA UNI	519 8TH AVE 19TH FLO	RCRA-VSQG, FINDS, ECHO, NY MANIFEST	Lower	1 ft.
L292	237 WEST 37 STREET	237 WEST 37TH STREET	NY AST	Lower	1 ft.
N293	LOT 49,TAXBLOCK 759	310 WEST 36 STREET	NY E DESIGNATION, NY NYC LAND USE	Lower	1 ft.
L294	VAULT 4761, FEEDER 1	252 WEST 37TH ST	NY LTANKS, NY Spills	Lower	1 ft.
A295	VAULT #0708	214 WEST 38TH ST/7TH	NY LTANKS	Higher	1 ft.
M296	219053; 240 W 37 STR	240 W 37 STREET AND	NY Spills	Lower	1 ft.
A297	BRICKEN ARCADE	225 WEST 37TH STREET	NY AST	Lower	1 ft.
M298	MANHOLE 32286	W 36TH ST/8TH AVE	NY Spills	Lower	1 ft.
L299	CON EDISON	258 W 37TH ST	RCRA NonGen / NLR, FINDS, ECHO	Lower	1 ft.
L300	SOUTHERN GRAPHIC SYS	252 W 37TH ST 8TH FL	RCRA NonGen / NLR, NY MANIFEST, E MANIFEST	Lower	1 ft.
L301	CON EDISON	258 W 37TH ST	NJ MANIFEST	Lower	1 ft.
M302	CON EDISON MANHOLE:	W 36TH ST & 8TH AVE	RCRA NonGen / NLR, NY MANIFEST	Lower	1 ft.
N303	319 W. 35 ST.	319 W. 35 ST.	NY AST	Lower	1 ft.
N304	317-319 W 35 STREET	317 W 35 ST	NY AST	Lower	1 ft.
N305	KAUFMAN 8TH AVENUE A	519 8TH AVENUE	NY AST	Lower	1 ft.
N306	LOT 53,TAXBLOCK 759	316 WEST 36 STREET	NY E DESIGNATION, NY NYC LAND USE	Lower	1 ft.
N307	LOT 29,TAXBLOCK 759	319 WEST 35 STREET	NY E DESIGNATION, NY NYC LAND USE	Lower	1 ft.
M308	WITKLAG REALTY, LLC	240 WEST 37TH ST	NY Spills	Lower	1 ft.
N309	LOT 52,TAXBLOCK 759	314 WEST 36 STREET	NY E DESIGNATION, NY NYC LAND USE	Lower	1 ft.
M310	240 WEST 37 LLC	240 WEST 37TH STREET	NY AST	Lower	1 ft.
A311	N CLEANERS	204 W 38TH ST	EDR Hist Cleaner	Higher	1 ft.

MAPPED SITES SUMMARY

Target Property Address:
ONE PENN PLAZA
GARMENT DISTRICT, NY 10018

Click on Map ID to see full detail.

MAP ID	SITE NAME	ADDRESS	DATABASE ACRONYMS	RELATIVE ELEVATION	DIST (ft. & mi.) DIRECTION
L312	CON EDISON SERVICE B	237 W 37TH ST	RCRA NonGen / NLR, NY MANIFEST, NJ MANIFEST	Lower	1 ft.
N313	CON EDISON - SERVICE	308 W 36TH ST	RCRA-LQG	Lower	1 ft.
M314	MORIAH CORP	520 8TH AVE SUITE 22	RCRA NonGen / NLR	Lower	1 ft.
N315	ONLINE GMC PATTERN S	519 8TH AV	NY Spills	Lower	1 ft.
N316	CON EDISON - SERVICE	308 W 36TH ST	NY MANIFEST	Lower	1 ft.
A317	221-223 W. 37TH ST A	221 WEST 37TH STREET	NY AST	Lower	1 ft.
M318	CON EDISON - MANHOLE	W 36 ST & 8 AVE	NY MANIFEST	Lower	1 ft.
M319	CON EDISON	240 W 37TH ST	RCRA NonGen / NLR, NY MANIFEST	Lower	1 ft.
A320	CON EDISON	216 W 37TH ST	RCRA NonGen / NLR, NY MANIFEST	Lower	1 ft.
A321	229 WEST 36TH STREET	229 WEST 36TH ST	NY Spills	Lower	1 ft.
M322	APARTMENT BUILDING	261 WEST 36TH STREET	NY LTANKS	Lower	1 ft.
A323	ARGUS REALTY 218 LLC	218 WEST 37TH STREET	NY AST	Lower	1 ft.
N324	VAULT #3471	301 WEST 35TH ST	NY Spills	Lower	1 ft.
P325	INVINCIBLE BUSINESS	256 WEST 36TH STREET	NY AST	Lower	1 ft.
M326	GSH 520 8TH AVENUE L	261 W. 36TH STREET	NY AST	Lower	1 ft.
Q327	GENEVA CONTRACTORS C	505 8TH AVE	RCRA NonGen / NLR	Lower	1 ft.
Q328	APRT	505 8TH AVE	NY LTANKS	Lower	1 ft.
P329	DYLAN HOUSE, LTD.	241 WEST 36TH STREET	NY AST	Lower	1 ft.
P330	260 WEST 36TH ST	260 WEST 36TH ST	NY LTANKS	Lower	1 ft.
A331	FDNY ENG. CO. 26	220 WEST 37TH STREET	NY AST	Lower	1 ft.
M332	APT BUILDING	261 WEST 36 ST	NY Spills	Lower	1 ft.
A333	CVS PHARMACY #11217	500 7TH AVE	RCRA-VSQG, E MANIFEST	Higher	1 ft.
A334	ASSOCIATED MERCHANDI	500 7TH AVE - 4TH FL	RCRA NonGen / NLR, FINDS, ECHO, NY MANIFEST	Higher	1 ft.
A335	WEST 36 TT LLC	229 WEST 36TH STREET	E MANIFEST	Lower	1 ft.
A336	FDNY ENG. CO. 26	220 WEST 37TH STREET	UST FINDER	Lower	1 ft.
M337	GSH 520 8TH AVENUE L	261 W. 36TH STREET	NY UST	Lower	1 ft.
M338	CON EDISON VAULT: 56	261 W 36TH ST & 8TH	RCRA NonGen / NLR, NY MANIFEST	Lower	1 ft.
M339	GSH 520 8TH AVENUE L	261 W. 36TH STREET	UST FINDER	Lower	1 ft.
M340	VAULT #V3026	261 WEST 36 STREET	NY Spills	Lower	1 ft.
A341	FDNY ENG. CO. 26	220 WEST 37TH STREET	NY UST	Lower	1 ft.
M342	219007; 261 W 36 STR	261 W 36 STREET	NY Spills	Lower	1 ft.
A343	500 7TH AVENUE	500 7TH AVENUE	NY LTANKS	Higher	1 ft.
M344	255 WEST 36TH STREET	255 WEST 36TH STREET	NY TANKS	Lower	1 ft.
M345	JERGIL	516 8TH AVENUE	NY AST	Lower	1 ft.
A346	500 SEVENTH AVENUE	500-512 7TH AVENUE	NY AST	Higher	1 ft.
P347	260 WEST 36TH STREET	260 WEST 36TH STREET	NY AST	Lower	1 ft.
M348	ATLAS ENVIRONMENTAL	255 W 36TH ST SUITE	NY MANIFEST	Lower	1 ft.
M349	ATLAS ENVIRONMENTAL	255 W 36TH ST SUITE	RCRA-SQG, E MANIFEST	Lower	1 ft.
M350	PERFECT OPTICAL CORP	255 WEST 36TH STREET	E MANIFEST	Lower	1 ft.

MAPPED SITES SUMMARY

Target Property Address:
ONE PENN PLAZA
GARMENT DISTRICT, NY 10018

Click on Map ID to see full detail.

MAP ID	SITE NAME	ADDRESS	DATABASE ACRONYMS	RELATIVE ELEVATION	DIST (ft. & mi.) DIRECTION
Q351	505 8TH AVENUE	505 EIGHTH AVENUE	NY AST	Lower	1 ft.
A352	WEST 36 TT LLC	229 WEST 36TH STREET	NY AST	Lower	1 ft.
A353	NEW YORK MIDTOWN COR	222 W 37TH ST	NY AST	Lower	1 ft.
P354	AWAD REALTY CO	160 W 36TH ST 8TH FL	NY Spills, RCRA NonGen / NLR, NY MANIFEST	Lower	1 ft.
P355	CON EDISON SERVICE B	500-514 8TH AVE N OF	RCRA NonGen / NLR, NY MANIFEST	Lower	1 ft.
P356	260 WEST 36TH ST ASS	260 WEST 36TH STREET	NY AST	Lower	1 ft.
P357	RESIDENCE	260 W 36TH ST	NY Spills	Lower	1 ft.
A358	CON EDISON MANHOLE:	218 W 37TH ST	RCRA NonGen / NLR, NY MANIFEST	Lower	1 ft.
P359	500 EIGHTH AVENUE, L	500 EIGHTH AVENUE	NY AST	Lower	1 ft.
M360	270 WEST 36 ST	270 WEST 36 ST	NY AST	Lower	1 ft.
P361	APT COMPLEX	500 8TH AVE	NY Spills	Lower	1 ft.
Q362	POWER MY LEARNING	505 8TH AVENUE, SUIT	OH SWRCY	Lower	1 ft.
N363	CON EDISON	301 W 35 ST	NY MANIFEST	Lower	1 ft.
A364	226 WEST 37TH STREET	226-230 WEST 37TH ST	NY AST	Lower	1 ft.
P365	CON EDISON SERVICE B	500-514 8TH AVE N OF	NJ MANIFEST	Lower	1 ft.
P366	CON EDISON	265 W 35TH ST	NY MANIFEST	Lower	1 ft.
A367	498 SEVENTH AVENUE	498 7 AVENUE	NY Spills	Higher	1 ft.
A368	CON EDISON SERVICE B	227 W 36TH ST E OF 8	RCRA NonGen / NLR	Lower	1 ft.
R369	491 7TH AVE	491 7TH AVE.	NY Spills	Higher	1 ft.
A370	SPILL NUMBER 9809021	37TH ST / 7TH AV	NY Spills	Higher	1 ft.
P371	KAUFMAN WALES ASSOC	242 WEST 36TH STREET	NY AST	Lower	1 ft.
A372	APARTMENT BUILDING	501 7TH AVE.	NY LTANKS	Higher	1 ft.
P373	ADAMS & MILLER	247 WEST 35TH STREET	NY AST	Lower	1 ft.
A374	CON EDISON SERVICE B	492 7TH AVE N OF W 3	RCRA NonGen / NLR, NY MANIFEST	Higher	1 ft.
R375	CON EDISON MANHOLE:	491 7TH AVE N OF 36T	RCRA NonGen / NLR, NY MANIFEST	Higher	1 ft.
P376	APARTMENT BUILDING	247 WEST 35TH ST	NY Spills	Lower	1 ft.
A377	VAULT# 707	37TH ST/ 7TH AVE	NY Spills	Higher	1 ft.
A378	CONSOLIDATED EDISON	501 7TH AVE	NY MANIFEST	Higher	1 ft.
A379	CON EDISON - MANHOLE	225-227 W 36TH ST	NY MANIFEST	Lower	1 ft.
Q380	216502; W 35 STREET	W 35 STREET AND 8TH	NY Spills	Lower	1 ft.
A381	CON EDISON SERVICE B	497 7TH AVE N OF W 3	NJ MANIFEST	Higher	1 ft.
A382	CON EDISON SERVICE B	227 W 36TH ST E OF 8	NJ MANIFEST	Lower	1 ft.
P383	CON EDISON	265 W 35TH ST	NY MANIFEST	Lower	1 ft.
A384	CON EDISON MANHOLE 6	229 W 36TH ST & 8TH	NJ MANIFEST	Lower	1 ft.
A385	501 SEVENTH AVENUE	501 7TH AVE	NY AST	Higher	1 ft.
P386	VAULT 3327	253 W 35TH ST	NY Spills	Lower	1 ft.
S387	1385 BROADWAY	1385 BROADWAY	NY AST	Higher	1 ft.
R388	CON EDISON MANHOLE:	491 7TH AVE N OF 36T	NJ MANIFEST	Higher	1 ft.
P389	YERIZON GLOBAL REAL	230 W. 36TH STREET	E MANIFEST	Lower	1 ft.

MAPPED SITES SUMMARY

Target Property Address:
ONE PENN PLAZA
GARMENT DISTRICT, NY 10018

Click on Map ID to see full detail.

MAP ID	SITE NAME	ADDRESS	DATABASE ACRONYMS	RELATIVE ELEVATION	DIST (ft. & mi.) DIRECTION
A390	CON EDISON SERVICE B	227 W 36TH ST E OF 8	NJ MANIFEST	Lower	1 ft.
A391	CON EDISON	227 W 36TH ST E OF 8	NY MANIFEST	Lower	1 ft.
A392	498 SEVENTH AVENUE	498 7TH AVENUE	NY LTANKS	Higher	1 ft.
Q393	NYCDEP	35TH ST & 8TH ANV	NY MANIFEST	Lower	1 ft.
S394		1385 BROADWAY	NY Spills, NY NYC LAND USE	Higher	1 ft.
A395	JOHN HANCOCK MUTUAL	499 7TH AVENUE	NY AST, NY MANIFEST	Higher	1 ft.
P396	BIG APPLE SIGN CORP	247 W 35TH ST	RCRA-VSQG, FINDS, ECHO, NY MANIFEST, NJ MANIFEST	Lower	1 ft.
P397	253 W 35 ST	253 WEST 35TH STREET	NY AST	Lower	1 ft.
P398	ELITE ENGRAVING LTD	247 W 35TH ST SUITE	RCRA-VSQG, FINDS, ECHO, NY MANIFEST	Lower	1 ft.
A399	CON EDISON SERVICE B	227 W 36TH ST E OF 8	RCRA NonGen / NLR, NY MANIFEST	Lower	1 ft.
T400	I/F/O 206 WEST 36TH	206 WEST 36TH ST	NY Spills	Lower	1 ft.
T401	CON EDISON - VAULT V	206 W 36TH ST	NY MANIFEST	Lower	1 ft.
T402	LOT 49,TAXBLOCK 785	206 WEST 36 STREET	NY E DESIGNATION, NY NYC LAND USE	Lower	1 ft.
P403	CON EDISON VAULT: 41	265 W 35TH ST	RCRA NonGen / NLR, FINDS	Lower	1 ft.
P404	35TH ST OWNERS CORP	261 WEST 35TH STREET	NY AST	Lower	1 ft.
R405	FASHION TOWER	491 SEVENTH AVENUE	UST FINDER	Higher	1 ft.
A406	HANCOCK JOHN - 499 7	499 7TH AVE	RCRA NonGen / NLR, FINDS, ECHO	Higher	1 ft.
A407	CON EDISON	W 37 ST & 7TH AVE	RCRA NonGen / NLR, NY MANIFEST	Higher	1 ft.
P408	CON EDISON SERVICE B	262-60 W 35TH ST E O	RCRA NonGen / NLR, NY MANIFEST	Lower	1 ft.
A409	498 7TH AVENUE	498 SEVENTH AVENUE	NY AST	Higher	1 ft.
R410	FASHION ASSOCIATES	148 WEST 37TH STREET	NY AST	Higher	1 ft.
A411	CON EDISON MANHOLE 6	229 W 36TH ST & 8TH	RCRA NonGen / NLR, NY MANIFEST	Lower	1 ft.
P412	240 WEST 36TH ST./CO	240 WEST 36TH ST.	NY LTANKS	Lower	1 ft.
A413	CON EDISON SERVICE B	492 7TH AVE N OF W 3	NJ MANIFEST	Higher	1 ft.
A414	230 W. 36TH ST	230 W. 36TH ST- 7 &	NY Spills	Lower	1 ft.
P415	CON EDISON - VAULT 3	253 W 35 ST	NY MANIFEST	Lower	1 ft.
R416	ROUTE 66 LP	499 FASHION AVE FL 1	EDR Hist Auto	Higher	1 ft.
P417	253 WEST 35TH ST/MAN	253 WEST 35TH STREET	NY Spills	Lower	1 ft.
P418	230 WEST 36TH ST/MAN	230 WEST 36TH STREET	NY Spills	Lower	1 ft.
A419	499 7TH AVENUE	499 7TH AVENUE	NY LTANKS	Higher	1 ft.
Q420	264 W. 35TH ST.	264 WEST 35TH STREET	NY AST	Lower	1 ft.
Q421	219829; W 35 ST & 8	W 35 ST & 8 AVE	NY Spills	Lower	1 ft.
R422	FASHION TOWER	491 SEVENTH AVENUE	NY UST	Higher	1 ft.
A423	488 SEVENTH AVENUE	488 SEVENTH AVENUE	NY AST	Higher	1 ft.
P424	CON EDISON VAULT: 41	265 W 35TH ST	RCRA NonGen / NLR, FINDS	Lower	1 ft.
S425	VAULT # 932	139 W 37 ST	NY Spills	Higher	1 ft.
A426	499 7TH AVE	499 7TH AVE	NY Spills	Higher	1 ft.
A427	CON EDISON SERVICE B	497 7TH AVE N OF W 3	RCRA NonGen / NLR, NY MANIFEST	Higher	1 ft.
A428	MANHOLE 6971	WEST 37TH ST & 7TH A	NY Spills	Higher	1 ft.

MAPPED SITES SUMMARY

Target Property Address:
ONE PENN PLAZA
GARMENT DISTRICT, NY 10018

Click on Map ID to see full detail.

MAP ID	SITE NAME	ADDRESS	DATABASE ACRONYMS	RELATIVE ELEVATION	DIST (ft. & mi.) DIRECTION
P429	254-258 W 35TH ST LL	254-258 W 35 ST	NY AST	Lower	1 ft.
R430	CON EDISON SERVICE B	W 36TH ST & 7TH AVE	RCRA NonGen / NLR, NY MANIFEST	Higher	1 ft.
R431	MANHOLE #44601	36TH ST & 7TH AV	NY Spills	Higher	1 ft.
T432	225 W 35TH ST ASSOCI	225 WEST 35TH STREET	NY AST	Lower	1 ft.
P433	237 WEST 35TH ST	237 WEST 35TH ST	NY LTANKS	Lower	1 ft.
R434	NAUGES INC	485 7TH AVE RM 401	EDR Hist Cleaner	Higher	1 ft.
T435	CON EDISON	225 W 35TH ST	RCRA NonGen / NLR, FINDS, ECHO	Lower	1 ft.
T436	VAULT 4098	225 WEST 35TH ST	NY Spills	Lower	1 ft.
T437	CON EDISON	225 W 35TH ST	NJ MANIFEST	Lower	1 ft.
T438	CON EDISON	225 W 35TH ST	NY MANIFEST	Lower	1 ft.
R439	CON EDISON SERVICE B	202 W 36TH ST W OF 7	NJ MANIFEST	Lower	1 ft.
S440	CON EDISON	123 W 37 ST	NY MANIFEST	Higher	1 ft.
P441	CON EDISON SERVICE B	258 W 35TH ST E OF 8	NJ MANIFEST	Lower	1 ft.
R442	134 WEST 37TH ST LLC	134 WEST 37TH STREET	NY AST	Higher	1 ft.
R443	CON EDISON SERVICE B	489 7TH AVE N OF W 3	NJ MANIFEST	Higher	1 ft.
R444	CON EDISON	7TH AVE & W 36TH ST	NY MANIFEST	Higher	1 ft.
R445	CON EDISON	7TH AVE & W 36TH ST	NY MANIFEST	Higher	1 ft.
R446	CON EDISON SERVICE B	489 7TH AVE N OF W 3	RCRA NonGen / NLR, NY MANIFEST	Higher	1 ft.
P447	237-245 WEST 35TH ST	237 WEST 35TH STREET	NY AST	Lower	1 ft.
U448	MAN HOLE # 32247	484 8TH AVE AND WEST	NY Spills	Lower	1 ft.
R449	CON EDISON - MANHOLE	36 ST & 7TH AVE	NY MANIFEST	Higher	1 ft.
R450	#6 FUEL OIL SPILL TO	485 7TH AVE	NY Spills	Higher	1 ft.
S451	1375 BROADWAY PROPER	1375 BROADWAY	RCRA-SQG, NY MANIFEST	Higher	1 ft.
R452	CON EDISON	7TH AVE & W 36TH ST	NJ MANIFEST	Higher	1 ft.
S453	CON EDISON	135 WEST 37TH STREET	NY MANIFEST	Higher	1 ft.
S454	VAULT 8197	123 WEST 37TH ST	NY Spills	Higher	1 ft.
R455	VAULT #3026	WEST 36 STREET AT 7	NY Spills	Higher	1 ft.
R456	CON EDISON SERVICE B	202 W 36TH ST W OF 7	RCRA NonGen / NLR, NY MANIFEST	Lower	1 ft.
P457	PY CONTRACTING	235 W 35TH ST	RCRA NonGen / NLR	Lower	1 ft.
P458	CON EDISON SERVICE B	258 W 35TH ST E OF 8	RCRA NonGen / NLR, NY MANIFEST	Lower	1 ft.
R459	MANHOLE 57314	7TH AVE AND WEST 36T	NY Spills	Higher	1 ft.
R460	SEVENTH AVENUE ATRIU	485 SEVENTH AVENUE	NY AST	Higher	1 ft.
T461	CON EDISON SERVICE B	204 W 36TH ST E OF 8	RCRA NonGen / NLR, NY MANIFEST	Lower	1 ft.
S462	VAULT 2326	137 W 37TH ST	NY LTANKS	Higher	1 ft.
S463	MANHOLE M6971	123 W 37TH ST	NY Spills	Higher	1 ft.
P464	CON EDISON SERVICE B	245 W 35TH ST E OF 8	NJ MANIFEST	Lower	1 ft.
P465	CON EDISON SERVICE B	245 W 35TH ST E OF 8	RCRA NonGen / NLR, NY MANIFEST	Lower	1 ft.
T466	CON EDISON SERVICE B	204 W 36TH ST E OF 8	NJ MANIFEST	Lower	1 ft.
V467	248 WEST 35 STREET L	248 WEST 35TH STREET	NY AST	Lower	1 ft.

MAPPED SITES SUMMARY

Target Property Address:
ONE PENN PLAZA
GARMENT DISTRICT, NY 10018

Click on Map ID to see full detail.

MAP ID	SITE NAME	ADDRESS	DATABASE ACRONYMS	RELATIVE ELEVATION	DIST (ft. & mi.) DIRECTION
R468	7TH AVE BET. 36TH &	7TH AVE / 36TH	NY Spills	Higher	1 ft.
T469	MANHOLE #6563	233-235 WEST 35 STRE	NY Spills	Lower	1 ft.
U470	CON EDISON - MANHOLE	484 8 AVE AND WST 33	RCRA-LQG, NY MANIFEST, NJ MANIFEST	Lower	1 ft.
R471	MANHOLES V659 AND V7	WEST 36TH STREET AND	NY Spills	Higher	1 ft.
R472	CON EDISON SERVICE B	485 7TH AVE FRONT OF	RCRA NonGen / NLR, NY MANIFEST	Higher	1 ft.
U473	WIRELESS TO GO INC	260 W 35TH ST STE 60	EDR Hist Auto	Lower	1 ft.
R474	CON EDISON	7TH AVE & W 36TH ST	RCRA NonGen / NLR, NY MANIFEST	Higher	1 ft.
P475	CRYSTAL CLEANERS INC	254 W 35TH ST	EDR Hist Cleaner	Lower	1 ft.
R476	213543; 7 AVE AND W	7 AVE AND W 36 ST	NY Spills	Higher	1 ft.
R477	CON EDISON	7TH AVE & W 36TH ST	RCRA NonGen / NLR	Higher	1 ft.
W478	CON EDISON MANHOLE:	145 W 36TH ST E OF 7	NJ MANIFEST	Higher	1 ft.
W479	CON EDISON SERVICE B	151 W 36TH E OF 7TH	RCRA NonGen / NLR, NY MANIFEST	Higher	1 ft.
W480	CON EDISON SERVICE B	151 W 36TH E OF 7TH	NJ MANIFEST	Higher	1 ft.
W481	TRANFORMER #8269	141 36TH STREET	NY Spills	Higher	1 ft.
V482	SRTRUCTURE #VAULT 50	FRONT OF 240 WEST 35	NY Spills	Lower	1 ft.
W483	CON EDISON MANHOLE:	145 W 36TH ST E OF 7	RCRA NonGen / NLR, NY MANIFEST	Higher	1 ft.
W484	149 WEST 36TH STREET	149 WEST 36TH STREET	NY AST	Higher	1 ft.
U485	CON EDISON - TRENCH	257 W. 34TH STREET	RCRA-LQG	Lower	1 ft.
R486	CON EDISON SERVICE B	474 7TH AVE N OF 35T	NJ MANIFEST	Higher	1 ft.
V487	240 W35, LLC	240 WEST 35TH STREET	NY AST	Lower	1 ft.
R488	CON EDISON SERVICE B	478 7TH AVE N OF 35T	RCRA NonGen / NLR, NY MANIFEST	Higher	1 ft.
T489	SHEARLING & LEATHER	213 W 35TH ST - 5TH	RCRA NonGen / NLR, FINDS, ECHO	Lower	1 ft.
R490	CON EDISON SERVICE B	155 W 36TH ST E OF 7	RCRA NonGen / NLR, NY MANIFEST	Higher	1 ft.
T491	VAULT 9578	201 W. 35TH ST	NY Spills	Lower	1 ft.
X492	SPILL NUMBER 0108911	470 7TH AVENUE	NY Spills	Lower	1 ft.
U493	255 WEST 34TH ST	255 WEST 34TH ST	NY UST	Lower	1 ft.
R494	CON EDISON SERVICE B	476 7TH AVE N OF 35T	RCRA NonGen / NLR, NY MANIFEST	Higher	1 ft.
R495	CON EDISON MANHOLE:	478 7TH AVE N OF 35T	RCRA NonGen / NLR	Higher	1 ft.
T496	CON EDISON SERVICE B	222 W 35TH ST E OF 8	NJ MANIFEST	Lower	1 ft.
R497	CON EDISON SERVICE B	476 7TH AVE N OF 35T	NJ MANIFEST	Higher	1 ft.
T498	JEWELRY FASHIONS INC	213 W 35TH ST 4TH FL	RCRA NonGen / NLR, FINDS, ECHO, NY MANIFEST	Lower	1 ft.
T499	CON EDISON SERVICE B	222 W 35TH ST E OF 8	RCRA NonGen / NLR, NY MANIFEST	Lower	1 ft.
U500	LEFT LANE OF ROADWAY	257 WEST 34TH ST	NY Spills	Lower	1 ft.
W501	141 W 36TH ST	141 WEST 36TH STREET	NY AST	Higher	1 ft.
W502	CON EDISON	141 W 36TH ST	RCRA NonGen / NLR	Higher	1 ft.
U503	CON EDISON	257 W. 34TH STREET	NY MANIFEST	Lower	1 ft.
X504	KAUFWEIN 470 ASSOCIA	470 SEVENTH AVENUE	NY AST	Lower	1 ft.
R505	CON EDISON SERVICE B	155 W 36TH ST E OF 7	NJ MANIFEST	Higher	1 ft.
R506	CON EDISON SERVICE B	478 7TH AVE N OF 35T	NJ MANIFEST	Higher	1 ft.

MAPPED SITES SUMMARY

Target Property Address:
ONE PENN PLAZA
GARMENT DISTRICT, NY 10018

Click on Map ID to see full detail.

MAP ID	SITE NAME	ADDRESS	DATABASE ACRONYMS	RELATIVE ELEVATION	DIST (ft. & mi.) DIRECTION
T507	SPILL NUMBER 9909691	234 W. 35TH ST	NY Spills	Lower	1 ft.
T508	PROFILE ENTERPRISES	224 WEST 35TH STREET	NY AST	Lower	1 ft.
R509	CON EDISON	478 7TH AVE N OF 35T	NY MANIFEST	Higher	1 ft.
R510	CON EDISON SERVICE B	474 7TH AVE N OF 35T	RCRA NonGen / NLR, NY MANIFEST	Higher	1 ft.
R511	CON EDISON SERVICE B	481 7TH AVE N OF W 3	NJ MANIFEST	Higher	1 ft.
U512	CON EDISON - MANHOLE	267 W 34TH ST	NY MANIFEST	Lower	1 ft.
R513	CON EDISON MANHOLE:	478 7TH AVE N OF 35T	NJ MANIFEST	Higher	1 ft.
T514	NEW YORK TELEPHONE C	230 W 35TH ST	NY TANKS, RCRA NonGen / NLR, FINDS, ECHO, NY...	Lower	1 ft.
W515	1 CLUB DRIVE WOODMER	141 WEST 36 ST	NY AST	Higher	1 ft.
T516	CON EDISION - V3069	234 W.35 ST. 234 W.3	RCRA NonGen / NLR, NY MANIFEST	Lower	1 ft.
U517	255 WEST 34TH ST	255 WEST 34TH ST	UST FINDER	Lower	1 ft.
T518	215 W 35TH ST.	215 WEST 35TH ST	NY Spills	Lower	1 ft.
W519	CONSOLIDATED EDISON	141 W 36TH ST V8629	NY MANIFEST	Higher	1 ft.
R520	CON EDISON SERVICE B	481 7TH AVE N OF W 3	RCRA NonGen / NLR, NY MANIFEST	Higher	1 ft.
U521	SIDEWALK	265 WEST 34TH ST	NY Spills	Lower	1 ft.
T522	213 W 35TH ST	213 WEST 35TH STREET	NY AST	Lower	1 ft.
W523	COMMERCIAL	142 WEST 36TH STREET	NY Spills	Higher	1 ft.
W524	TIMES SQUARE REALTY	150 WEST 36 STREET	NY AST	Higher	1 ft.
X525	CON EDISON	463 7TH AVE	RCRA NonGen / NLR, FINDS, ECHO	Higher	1 ft.
W526	142 WEST 36TH ST/MAN	142 WEST 36TH STREET	NY LTANKS	Higher	1 ft.
X527	CON EDISON SERVICE B	462 7TH AVE N OF 35T	NJ MANIFEST	Lower	1 ft.
W528	CON EDISON MANHOLE:	139 W 36TH ST E OF 7	NJ MANIFEST	Higher	1 ft.
V529	14 SO. WILLIAMSPORT	225 WEST 34TH STREET	NY AST	Lower	1 ft.
W530		1359 BROADWAY	NY LTANKS, NY Spills, NY NYC LAND USE	Higher	1 ft.
W531	CON EDISON SERVICE B	1359 BROADWAY FRONT	RCRA NonGen / NLR, NY MANIFEST	Higher	1 ft.
W532	CON EDISON SERVICE B	152 W 36TH ST E OF 7	RCRA NonGen / NLR, NY MANIFEST	Higher	1 ft.
V533	PENNSYLVANIA BLDG CO	225 W 34 ST	NY AST	Lower	1 ft.
X534	THE ARSENAL COMPANY,	463 SEVENTH AVENUE	NY AST	Higher	1 ft.
R535	CON EDISON VAULT: 58	158 W 36TH ST FRONT	NJ MANIFEST	Higher	1 ft.
R536	CON EDISON	162 W 36TH ST	NJ MANIFEST	Higher	1 ft.
W537	CON EDISON SERVICE B	139 W 36TH ST E OF 7	RCRA NonGen / NLR, NY MANIFEST	Higher	1 ft.
W538	1359 BROADWAY	1359 BROADWAY	NY AST	Higher	1 ft.
R539	CON EDISON	162 W 36TH ST	RCRA NonGen / NLR, FINDS, ECHO	Higher	1 ft.
W540	CON EDISON MANHOLE:	139 W 36TH ST E OF 7	RCRA NonGen / NLR, NY MANIFEST	Higher	1 ft.
X541	CON EDISON	467 7TH AVE	NY MANIFEST	Higher	1 ft.
X542	260 WEST 35TH STREET	206 WEST 35TH STREET	NY AST	Lower	1 ft.
X543	MARVEL CLEANERS	212 W 35TH ST	RCRA NonGen / NLR, FINDS, ECHO, NY MANIFEST	Lower	1 ft.
X544	PAN-MARVEL ENTERPRIS	212 WEST 35TH STREET	NY DRYCLEANERS	Lower	1 ft.
R545	CON EDISON	158 W 36 ST	NY MANIFEST	Higher	1 ft.

MAPPED SITES SUMMARY

Target Property Address:
ONE PENN PLAZA
GARMENT DISTRICT, NY 10018

Click on Map ID to see full detail.

MAP ID	SITE NAME	ADDRESS	DATABASE ACRONYMS	RELATIVE ELEVATION	DIST (ft. & mi.) DIRECTION
X546	MARVEL CLEANERS 35TH	212 W 35TH ST	EDR Hist Cleaner	Lower	1 ft.
V547	MANHOLE 6335	247 WEST 34TH ST	NY Spills	Lower	1 ft.
R548	CON EDISON VAULT 585	158 W 36TH ST	RCRA NonGen / NLR, NY MANIFEST	Higher	1 ft.
X549	CON EDISON SERVICE B	462 7TH AVE N OF 35T	RCRA NonGen / NLR, NY MANIFEST	Lower	1 ft.
X550	CON EDISON	462 7TH AVE	RCRA NonGen / NLR	Lower	1 ft.
X551	CON EDISON SERVICE B	462 7TH AVE	RCRA NonGen / NLR, FINDS, NY MANIFEST	Lower	1 ft.
X552	469 7TH AVE	469 SEVENTH AVENUE	NY AST	Higher	1 ft.
X553	CON EDISON	W 35TH ST & 7TH AVE	RCRA NonGen / NLR	Lower	1 ft.
X554	LAND	35TH ST & 7TH AV	NY Spills	Lower	1 ft.
X555	CON EDISON	7TH AVE & 35TH ST	NY MANIFEST	Lower	1 ft.
X556	CON EDISON	7 AVE & 35 ST	NY MANIFEST	Lower	1 ft.
X557	CON EDISON	7 AVE & W 35 ST	NY MANIFEST	Lower	1 ft.
X558	CON EDISON	W 35TH ST & 7TH AVE	NJ MANIFEST	Lower	1 ft.
W559	FASHION TOWER REALTY	135 WEST 36TH STREET	NY AST	Higher	1 ft.
R560	CON EDISON	162 W 36TH ST	NY MANIFEST	Higher	1 ft.
W561	CON EDISON SERVICE B	1359-1369 BROADWAY N	NJ MANIFEST	Higher	1 ft.
X562	CON EDISON	469 7TH AVE	NY MANIFEST	Higher	1 ft.
X563	CON EDISON	463 7TH AVE	NJ MANIFEST	Higher	1 ft.
W564	VAULT#8736	142 WEST 36TH STREET	NY Spills	Higher	1 ft.
R565	NYPD BROOKLYN TOW PO	26 NAVY ST	RCRA NonGen / NLR, E MANIFEST	Higher	1 ft.
W566	VICSAM INTL LTD	152 W 36TH ST	RCRA NonGen / NLR, NY MANIFEST	Higher	1 ft.
X567	JOYFUL CLEANERS INC	462 FASHION AVE FL 1	EDR Hist Cleaner	Lower	1 ft.
W568	SPILL NUMBER 0107115	152 WEST 36TH ST	NY Spills	Higher	1 ft.
W569	HADJI BABA PROPERTIE	152 W. 36TH ST.	NY AST	Higher	1 ft.
R570	CON EDISON VAULT: 58	158 W 36TH ST FRONT	RCRA NonGen / NLR, NY MANIFEST	Higher	1 ft.
X571	AMERICAN COLOR	469 7TH AVE 2ND FLOO	RCRA NonGen / NLR, FINDS, ECHO, NY MANIFEST	Higher	1 ft.
R572	CON EDISON VAULT: 58	158 W 36TH ST	RCRA NonGen / NLR, NY MANIFEST	Higher	1 ft.
W573	CON EDISON SERVICE B	139 W 36TH ST E OF 7	NJ MANIFEST	Higher	1 ft.
X574	469 7TH AVE/MANH	469 7TH AVENUE	NY Spills	Higher	1 ft.
W575	142 WEST 36TH STREET	142 WEST 36TH STREET	NY AST	Higher	1 ft.
X576	CON EDISON SERVICE B	469 7TH AVE N OF 35T	NJ MANIFEST	Higher	1 ft.
R577	CON EDISON	158 W 36 ST	NY MANIFEST	Higher	1 ft.
V578	BIG APPLE GAS STATIO	225 W 34TH ST STE 11	EDR Hist Auto	Lower	1 ft.
X579	DAVID KAY ASSOCIATES	212 W 35TH ST	NY AST	Lower	1 ft.
X580	CON EDISON	462 7TH AVE	RCRA NonGen / NLR, FINDS, ECHO, NY MANIFEST, NJ...	Lower	1 ft.
X581	TIME SERVICE INC	463 SEVENTH AVE RM 8	RCRA NonGen / NLR, FINDS, ECHO, NY MANIFEST	Higher	1 ft.
X582	S I K ASSOCAITES	462 SEVENTH AVE	NY AST	Lower	1 ft.
X583	CON EDISON	467 7TH AVE	RCRA NonGen / NLR, FINDS, ECHO	Higher	1 ft.
X584	CON EDISON	469 7TH AVE	RCRA NonGen / NLR, FINDS, ECHO	Higher	1 ft.

MAPPED SITES SUMMARY

Target Property Address:
ONE PENN PLAZA
GARMENT DISTRICT, NY 10018

Click on Map ID to see full detail.

MAP ID	SITE NAME	ADDRESS	DATABASE ACRONYMS	RELATIVE ELEVATION	DIST (ft. & mi.) DIRECTION
W585	CON EDISON SERVICE B	152 W 36TH ST E OF 7	NJ MANIFEST	Higher	1 ft.
W586	CON EDISON SERVICE B	1359-1369 BROADWAY N	RCRA NonGen / NLR, NY MANIFEST	Higher	1 ft.
X587	CON EDISON SERVICE B	469 7TH AVE N OF 35T	RCRA NonGen / NLR, NY MANIFEST	Higher	1 ft.
X588	CON EDISON	463 7 AVE	NY MANIFEST	Higher	1 ft.
X589	CON EDISON	467 7TH AVE	NJ MANIFEST	Higher	1 ft.
R590	SERVICEBOX #6783	160 W 36TH ST	NY Spills	Higher	1 ft.
W591	VAULT 8229	120-22 W 36TH	NY Spills	Higher	1 ft.
W592	CON EDISON SERVICE B	140 W 36TH ST E OF 7	RCRA NonGen / NLR, NY MANIFEST	Higher	1 ft.
W593	CON EDISON SERVICE B	140 W 36TH ST E OF 7	NJ MANIFEST	Higher	1 ft.
W594	CON EDISON	120 W 36TH ST	RCRA NonGen / NLR, FINDS, ECHO	Higher	1 ft.
W595	KAUFMAN ARCADE ASSOC	132 WEST 36TH STREET	NY AST	Higher	1 ft.
W596	APCO NYC INC	132 W 36TH ST FRNT 3	EDR Hist Auto	Higher	1 ft.
W597	TRANSFORMER VAULT V5	153-63 WEST 35TH STR	NY Spills	Higher	1 ft.
X598	CON EDISON - VAULT 6	200 W 35TH ST	RCRA-LQG	Lower	1 ft.
Y599	ASTROCARE	450 7TH AVE	EDR Hist Cleaner	Lower	1 ft.
X600	SPILL NUMBER 0101966	35TH ST/7TH AV	NY Spills	Lower	1 ft.
W601	CON EDISON SERVICE B	126 W 36TH ST E OF 7	NJ MANIFEST	Higher	1 ft.
X602	CON EDISON - VAULT 6	200 W 35TH ST	NY MANIFEST	Lower	1 ft.
X603	CON EDISON SERVICE B	456 7TH AVE N OF 34T	RCRA NonGen / NLR, NY MANIFEST	Lower	1 ft.
W604	CON EDISON SERVICE B	126 W 36TH ST E OF 7	RCRA NonGen / NLR, NY MANIFEST	Higher	1 ft.
Y605	WALGREENS 14505	450 7TH AVE	RCRA NonGen / NLR, NY MANIFEST	Lower	1 ft.
W606	CON EDISON VAULT: 82	122 W 36TH ST	RCRA NonGen / NLR, FINDS	Higher	1 ft.
W607	CON EDISON	122 W 36TH ST	NY MANIFEST	Higher	1 ft.
X608	CON EDISON	234 W 35TH ST & 7TH	RCRA NonGen / NLR	Lower	1 ft.
W609	TANK ROOM	147 WEST 35TH ST	NY AST, NY Spills	Higher	1 ft.
Y610	WALGREEN #14505	450 7TH AVE	PA MANIFEST	Lower	1 ft.
X611	CON EDISON SERVICE B	456 7TH AVE N OF 34T	NJ MANIFEST	Lower	1 ft.
Z612	CON EDISON - VAULT V	135 W 35TH ST	NY MANIFEST	Higher	1 ft.
Z613	131 W 35TH ST TENANT	131 W 35TH ST	NY AST	Higher	1 ft.
Z614	CON EDISON	129 W 35TH ST	NY MANIFEST	Higher	1 ft.
Z615	CON EDISON MANHOLE:	131 W 35TH ST OPPOSI	RCRA NonGen / NLR, NY MANIFEST	Higher	1 ft.
W616	CON EDISON SERVICE B	137 W 35TH E OF 7TH	NJ MANIFEST	Higher	1 ft.
Z617	CON EDISON - VAULT V	131 W 35 ST	NY MANIFEST	Higher	1 ft.
Z618	CON EDISON MANHOLE:	105 W 35TH ST E OF 7	RCRA NonGen / NLR, NY MANIFEST	Higher	1 ft.
Y619	SHELL TRANSPORTATION	205 W 34TH ST	EDR Hist Auto	Lower	1 ft.
Z620	CON EDISON - VAULT V	135 W 35TH ST	RCRA-LQG	Higher	1 ft.
Z621	VAULT 6250	131 W 35TH ST	NY Spills	Higher	1 ft.
Y622	201 W. 34TH STREET	201 W. 34TH STREET	NY Spills	Lower	1 ft.
Z623	CON EDISON - VAULT V	101 W 35TH ST	RCRA-LQG	Higher	1 ft.

MAPPED SITES SUMMARY

Target Property Address:
ONE PENN PLAZA
GARMENT DISTRICT, NY 10018

Click on Map ID to see full detail.

MAP ID	SITE NAME	ADDRESS	DATABASE ACRONYMS	RELATIVE ELEVATION	DIST (ft. & mi.) DIRECTION
Z624	UNKNOWN BUSINESS	1333 BROADWAY	NY Spills, NY NYC LAND USE	Higher	1 ft.
Z625	CON EDISON - VAULT V	101 W 35TH ST	NY MANIFEST	Higher	1 ft.
Z626	CON EDISON MANHOLE:	105 W 35TH ST E OF 7	NJ MANIFEST	Higher	1 ft.
W627	CON EDISON SERVICE B	137 W 35TH E OF 7TH	RCRA NonGen / NLR, NY MANIFEST	Higher	1 ft.
Z628	CON EDISON SERVICE B	129 W 35TH ST	RCRA NonGen / NLR	Higher	1 ft.
Z629	ESRT 1333 BROADWAY,	1333 BROADWAY	NY AST	Higher	1 ft.
Z630	CON EDISON SERVICE B	95 W 35TH E OF 7TH A	RCRA NonGen / NLR, NY MANIFEST	Higher	1 ft.
Z631	CON EDISON SERVICE B	95 W 35TH E OF 7TH A	NJ MANIFEST	Higher	1 ft.
AA632	CON EDISON	1331 BROADWAY	RCRA NonGen / NLR	Higher	1 ft.
F633	CORSELLO DISPENSORY	566 7TH AVE	NY Spills	Higher	1 ft.
F634	EBM DEVELOPMENT	566 7TH AVENUE	NY AST	Higher	1 ft.
F635	CONSOLIDATED EDISON	566 7TH AVE	NY MANIFEST	Higher	1 ft.
F636	ULTRA 1 DAY CLEANERS	570 7TH AVE STE 1802	EDR Hist Cleaner	Higher	1 ft.
F637	200 W 41ST STREET	570 7TH AVENUE	NY AST	Higher	1 ft.
F638	570 7TH AVE	570 7TH AVENUE	NY LTANKS	Higher	1 ft.
D639	CON EDISON	W 39TH ST & 8TH AVE	NJ MANIFEST	Lower	5, 0.001,
D640	UNITED RENTALS	8TH AVE AND 39TH ST	NY Spills	Lower	5, 0.001,
D641	CON EDISON	W 39TH ST & 8TH AVE	RCRA NonGen / NLR, FINDS, ECHO	Lower	5, 0.001,
D642	CON EDISON	W 39TH ST & 8TH AVE	NY MANIFEST	Lower	5, 0.001,
D643	CONSOLIDATED EDISON	8TH AVE & W 39TH ST	E MANIFEST	Lower	5, 0.001,
U644	CON EDISON SERVICE B	269 W 34 ST E OF 8TH	RCRA NonGen / NLR, NY MANIFEST	Lower	5, 0.001,
U645	CON EDISON SERVICE B	269 W 34 ST E OF 8TH	NJ MANIFEST	Lower	5, 0.001,
J646	TEN GALLONS OIL IN V	200 WEST 39 STREET	NY Spills	Higher	7, 0.001, NE
J647	CON EDISON	200 W 39TH ST	RCRA NonGen / NLR, NY MANIFEST, NJ MANIFEST	Higher	7, 0.001, NE
J648	UNKNOWN BUILDING	200 WEST 39 ST	NY Spills	Higher	7, 0.001, NE
S649	CURB VALVE	NEAR 158 WEST 38TH S	NY Spills	Higher	8, 0.002, East
S650	MANHOLE 7209	158-44 WEST 38TH ST	NY Spills	Higher	8, 0.002, East
N651	321-325 WEST 35TH ST	321 WEST 35TH STREET	NY VCP	Lower	9, 0.002, West
N652	LOT 27,TAXBLOCK 759	321 WEST 35 STREET	NY E DESIGNATION	Lower	9, 0.002, West
N653	321-325 WEST 35TH ST	321 WEST 35TH STREET	NY NYC OER	Lower	9, 0.002, West
AB654	VAULT 6656 EMIS21809	1369 BROADWAY	NY Spills	Higher	11, 0.002, ESE
S655	IN FORNT OF	146 WEST 38TH ST	NY LTANKS	Higher	11, 0.002, East
O656	LOT 64,TAXBLOCK 813	515 7 AVENUE	NY E DESIGNATION, NY NYC LAND USE	Higher	14, 0.003, ENE
O657	CON EDISON	W 38TH ST & 7TH AVE	RCRA NonGen / NLR	Higher	14, 0.003, ENE
O658	CON EDISON	W 38 ST & 7TH AVE	NJ MANIFEST	Higher	14, 0.003, ENE
O659	CON EDISON	W 38TH ST & 7TH AVE	NY MANIFEST	Higher	14, 0.003, ENE
O660	CON EDISON	W 38TH ST & 7TH AVE	RCRA NonGen / NLR, FINDS, ECHO	Higher	14, 0.003, ENE
O661	CON EDISON - SERVICE	W 38TH ST & 7 AVE	NY MANIFEST	Higher	14, 0.003, ENE
O662	CON EDISON	W 38TH ST & 7TH AVE	NJ MANIFEST	Higher	14, 0.003, ENE

MAPPED SITES SUMMARY

Target Property Address:
ONE PENN PLAZA
GARMENT DISTRICT, NY 10018

Click on Map ID to see full detail.

MAP ID	SITE NAME	ADDRESS	DATABASE ACRONYMS	RELATIVE ELEVATION	DIST (ft. & mi.) DIRECTION
O663	CON EDISON - MH 369	38TH ST & 7TH AVE	RCRA NonGen / NLR, NY MANIFEST	Higher	14, 0.003, ENE
Y664	CON EDISON	W 34TH ST & 7TH AVE	RCRA NonGen / NLR	Lower	14, 0.003, SSW
Y665	CON EDISON SERVICE B	W 34TH ST & 7TH AVE	RCRA NonGen / NLR	Lower	14, 0.003, SSW
Y666	CON EDISON	WEST 34 STREET & 7 A	NY MANIFEST	Lower	14, 0.003, SSW
Y667	CON EDISON	WEST 34 STREET & 7 A	NJ MANIFEST	Lower	14, 0.003, SSW
Y668	CON EDISON - MANHOLE	W 34 ST & 7TH AVE	NY MANIFEST	Lower	14, 0.003, SSW
Y669	CON EDISON	7TH AVE & W 34TH ST	NJ MANIFEST	Lower	14, 0.003, SSW
Y670	MTA NYCT - 34TH ST S	34TH ST & 7TH AVE	RCRA-SQG, NY MANIFEST, E MANIFEST	Lower	14, 0.003, SSW
Y671	7TH AVE & 34TH ST.	7TH AVE & 34TH ST.	NY Spills	Lower	14, 0.003, SSW
Y672	CON EDISON - VAULT 3	W 34 & 7TH AVE	NY MANIFEST	Lower	14, 0.003, SSW
Y673	MTA LIRR PENN STATIO	7TH AVE & 34TH ST	NY MANIFEST	Lower	14, 0.003, SSW
Y674	CON EDISON	7TH AVE & W 34TH ST	RCRA NonGen / NLR	Lower	14, 0.003, SSW
Y675	MTA LIRR PENN STATIO	7TH AVE & 34TH ST	RCRA-SQG, E MANIFEST	Lower	14, 0.003, SSW
Y676	CON EDISON	W 34TH ST & 7TH AVE	NY MANIFEST	Lower	14, 0.003, SSW
Y677	CON EDISON - MANHOLE	7TH AVE & 34 ST	NY MANIFEST	Lower	14, 0.003, SSW
Y678	CON EDISON SERVICE B	W 34TH ST & 7TH AVE	NJ MANIFEST	Lower	14, 0.003, SSW
Y679	PENN STATION	34TH ST & 7TH AVE	NY Spills	Lower	14, 0.003, SSW
Y680	STREET	7TH AVE / 34TH ST	NY Spills	Lower	15, 0.003, SSW
Y681	W34TH ST EAST OF 7TH	W34TH ST EAST OF 7TH	NY Spills	Lower	15, 0.003, SSW
Y682	MANHOLE #06354	7TH AVE WEST 34TH ST	NY Spills	Lower	15, 0.003, SSW
Y683	LIRR	34TH ST/7TH AV	NY Spills	Lower	15, 0.003, SSW
Z684	CONSOLIDATED EDISON	108 W 35 STREET V183	NY MANIFEST	Higher	15, 0.003, SSE
Z685	CON EDISON	108 W 35TH ST	RCRA NonGen / NLR	Higher	15, 0.003, SSE
Z686	CON EDISON	F/O 108 WEST 35 ST	NY MANIFEST	Higher	15, 0.003, SSE
Z687	CON EDISON	108 W 35TH ST	NY Spills, NY MANIFEST	Higher	15, 0.003, SSE
Z688	CON EDISON	108 W 35TH ST	NJ MANIFEST	Higher	15, 0.003, SSE
J689	CON EDISON - VAULT 5	W 39TH ST & 7TH AVE	NY MANIFEST	Higher	16, 0.003, NE
F690	211345; W 40 ST AND	W 40 ST AND 7 AVE	NY Spills	Higher	17, 0.003, NE
F691	BELL ATLANTIC-NY	NW 40TH ST & 7TH AVE	RCRA NonGen / NLR, NY MANIFEST	Higher	17, 0.003, NE
J692	MANHOLE #44635	WEST 39TH ST/7TH AVE	NY Spills	Higher	21, 0.004, NE
F693	CON EDISON SERVICE B	W 40TH ST & 7TH AVE	RCRA NonGen / NLR, NY MANIFEST, NJ MANIFEST	Higher	22, 0.004, NE
F694	CON EDISON SERVICE B	7TH AVE & W 40TH ST	RCRA NonGen / NLR, NY MANIFEST, NJ MANIFEST	Higher	22, 0.004, NE
Q695	CON EDISON	300 W 35TH ST	NY MANIFEST	Lower	24, 0.005, West
Q696	CON EDISON	300 W 35TH ST	NJ MANIFEST	Lower	24, 0.005, West
Q697	CON EDISON	300 W 35TH ST	NJ MANIFEST	Lower	24, 0.005, West
Q698	CON EDISON	300 W 35TH ST	NY MANIFEST	Lower	24, 0.005, West
Q699	CON EDISON	300 W 35TH ST	RCRA NonGen / NLR	Lower	24, 0.005, West
Q700	CON EDISON	300 W 35TH ST	RCRA NonGen / NLR	Lower	24, 0.005, West
Q701	CON EDISON	300 W 35TH ST	RCRA NonGen / NLR, ECHO	Lower	24, 0.005, West

MAPPED SITES SUMMARY

Target Property Address:
ONE PENN PLAZA
GARMENT DISTRICT, NY 10018

Click on Map ID to see full detail.

MAP ID	SITE NAME	ADDRESS	DATABASE ACRONYMS	RELATIVE ELEVATION	DIST (ft. & mi.) DIRECTION
Q702	CON EDISON	300 W 35TH ST	NJ MANIFEST	Lower	24, 0.005, West
AA703	CONSOLIDATED EDISON	35TH & BROADWAY	NY MANIFEST	Higher	27, 0.005, SSE
AA704	CON EDISON	W 35TH ST & BROADWAY	RCRA NonGen / NLR	Higher	27, 0.005, SSE
AA705	VERIZON	35TH ST & BROADWAY	RCRA NonGen / NLR	Higher	27, 0.005, SSE
AA706	CON EDISON	W 35TH ST & BROADWAY	NY MANIFEST	Higher	27, 0.005, SSE
AA707	CON EDISON	35 ST & BROADWAY	NY MANIFEST	Higher	27, 0.005, SSE
AA708	CON EDISON	W 35TH ST & BROADWAY	NJ MANIFEST	Higher	27, 0.005, SSE
H709	37 WEST REALTY CO	323-325 WEST 37 ST	NY AST	Lower	27, 0.005, WNW
S710	38TH ST OFF BROADWAY	38TH ST OFF BROADWAY	NY Spills	Higher	27, 0.005, ESE
AA711	CON EDISON	BROADWAY & 36TH ST	NY MANIFEST	Higher	29, 0.005, SE
B712	212605; 40 ST AND 8	40 ST AND 8 AVE	NY Spills	Lower	30, 0.006, NNW
B713	STRUCTURE 32320	WEST 40TH ST @ 8TH A	NY Spills	Lower	30, 0.006, NNW
B714	MANHOLE #7675	W 40TH ST & 80TH AV	NY Spills	Lower	30, 0.006, NNW
F715	CON EDISON - MANHOLE	W 41 ST & 7 AVE	NY MANIFEST	Higher	30, 0.006, NE
F716	CON EDISON - MANHOLE	WEST 41ST ST & 7TH A	RCRA-LQG, NY MANIFEST	Higher	30, 0.006, NE
F717	CON EDISON	W 41ST ST & 7TH AVE	RCRA NonGen / NLR	Higher	30, 0.006, NE
F718	CON EDISON	W 41ST ST & 7TH AVE	NJ MANIFEST	Higher	30, 0.006, NE
B719	WEST 41ST ST/8TH AVE	WEST 41ST ST/8TH AVE	NY Spills	Lower	31, 0.006, North
AA720	35TH ST /BROADWAY	35TH ST /BROADWAY	NY Spills	Higher	31, 0.006, SSE
N721	LOT 55,TAXBLOCK 759	320 WEST 36 STREET	NY E DESIGNATION, NY NYC LAND USE	Lower	31, 0.006, WNW
B722	CON EDISON	W 41 ST & 8 AV	NY MANIFEST	Lower	31, 0.006, North
B723	CON EDISON	W 41 ST & 8 AV	NY MANIFEST	Lower	31, 0.006, North
B724	218153; W 41 ST AND	W 41 ST AND 8TH AVE	NY Spills	Lower	31, 0.006, North
B725	CON EDISON MANHOLE 6	W 41ST ST & 8TH AVE	NJ MANIFEST	Lower	31, 0.006, North
B726	SPILL NUMBER 0000808	WEST 41ST ST & 8TH A	NY Spills	Lower	31, 0.006, North
B727	CON EDISON MANHOLE 6	W 41ST ST & 8TH AVE	RCRA NonGen / NLR, NY MANIFEST	Lower	31, 0.006, North
B728	CON EDISON	W 41 ST & 8 AV	NY MANIFEST	Lower	31, 0.006, North
B729	SERVICE BOX SB32346	8TH AVE AND W 41ST S	NY Spills	Lower	31, 0.006, North
B730	CON EDISON	W 41 ST & 8 AV	NY MANIFEST	Lower	31, 0.006, North
O731	525 SEVENTH AVENUE	525 7TH AVE	NY AST	Higher	34, 0.006, ENE
O732	DUANE READE	525 7TH AVE.	E MANIFEST	Higher	34, 0.006, ENE
O733	CONSOLIDATED EDISON	525 7TH AVE CORNER	NY MANIFEST	Higher	34, 0.006, ENE
B734	VAULT #187	301 W 40TH ST	NY Spills	Lower	35, 0.007, NNW
B735	CON EDISON	300 W 40TH ST	RCRA NonGen / NLR	Lower	35, 0.007, NNW
B736	KNICKERBOCKER BIOLOG	300 W 40TH ST	RCRA NonGen / NLR, FINDS, ECHO	Lower	35, 0.007, NNW
B737	CON EDISON	300 W 40TH ST	NJ MANIFEST	Lower	35, 0.007, NNW
N738	LOT 26,TAXBLOCK 759	325 WEST 35 STREET	NY E DESIGNATION, NY NYC LAND USE	Lower	36, 0.007, West
N739	CONSTRUCTION SITE	325 WEST 35TH STREET	NY Spills	Lower	36, 0.007, West
Y740	WEST 35TH ST & 7TH A	W. 35TH ST & 7TH AV	NY Spills	Lower	37, 0.007, South

MAPPED SITES SUMMARY

Target Property Address:
ONE PENN PLAZA
GARMENT DISTRICT, NY 10018

Click on Map ID to see full detail.

MAP ID	SITE NAME	ADDRESS	DATABASE ACRONYMS	RELATIVE ELEVATION	DIST (ft. & mi.) DIRECTION
F741	151 WEST ASSOCIATES	561 SEVENTH AVENUE	NY AST	Higher	37, 0.007, NE
F742	213317; 565 7 AVE	565 7 AVE	NY Spills	Higher	39, 0.007, NE
H743	LOT 20,TAXBLOCK 761	325 WEST 37 STREET	NY E DESIGNATION, NY NYC LAND USE	Lower	40, 0.008, WNW
F744	WEST 41 ST	BETWEEN 7&8TH AVE	NY Spills	Higher	40, 0.008, NE
F745	CON EDISON - MANHOLE	569 7TH AVE	NY MANIFEST	Higher	40, 0.008, NE
F746	CON EDISON	569 7TH AVE	RCRA NonGen / NLR, FINDS, ECHO	Higher	40, 0.008, NE
U747	CORNER OF	34TH AND 8TH AVE	NY Spills	Lower	43, 0.008, WSW
U748	CON EDISON	W 34TH ST & 8TH AVE	RCRA NonGen / NLR, E MANIFEST	Lower	43, 0.008, WSW
U749	NYC DEP	34TH ST & 8TH AVE	RCRA NonGen / NLR, NY MANIFEST	Lower	43, 0.008, WSW
U750	MTA NYCT	34TH ST & 8TH AVE	NJ MANIFEST	Lower	43, 0.008, WSW
U751	NYC DEP	34TH ST & 8TH AVENUE	NJ MANIFEST	Lower	43, 0.008, WSW
U752	NYCT - MH1053SP	34TH ST & 8TH AVE	RCRA-LQG, E MANIFEST	Lower	43, 0.008, WSW
U753	MTA NYCT - 34TH ST S	34TH ST & 8TH AVE	RCRA-SQG, NY MANIFEST, E MANIFEST	Lower	43, 0.008, WSW
U754	CON EDISON	W 34TH ST & 8TH AVE	NY MANIFEST	Lower	43, 0.008, WSW
U755	NYCTA MH DMA 1053SP	34TH ST & 8TH AVE	NY MANIFEST	Lower	43, 0.008, WSW
U756	CON EDISON	W 34TH ST. BT 7TH &	RCRA NonGen / NLR	Lower	44, 0.008, WSW
U757	34TH STREET	100 FEET EAST OF 8TH	NY Spills	Lower	44, 0.008, WSW
U758	A-LINE SUBWAY	34TH ST/8TH AV	NY Spills	Lower	44, 0.008, WSW
F759	CON EDISON - SERVICE	575 7 AVE	NY MANIFEST	Higher	44, 0.008, NE
F760	ON STREET	575 7TH AVE W 40TH	NY Spills	Higher	44, 0.008, NE
H761	BERNIE S VALET SHOP	320 W 38TH ST	EDR Hist Cleaner	Lower	45, 0.009, NW
H762	LOT 43,TAXBLOCK 761	320 WEST 38 STREET	NY E DESIGNATION, NY NYC LAND USE	Lower	45, 0.009, NW
H763	EMERALD GREEN	320 WEST 38TH STREET	NY AST	Lower	45, 0.009, NW
AC764	CON ED	320 W 35 ST	NY MANIFEST	Lower	46, 0.009, West
AC765	CON EDISON SERVICE B	320 W 35TH ST E OF 9	NJ MANIFEST	Lower	46, 0.009, West
AC766	CON EDISON SERVICE B	320 W 35TH ST E OF 9	RCRA NonGen / NLR, NY MANIFEST	Lower	46, 0.009, West
AA767	CON EDISON	66 W 35TH ST & 6TH A	RCRA NonGen / NLR	Higher	48, 0.009, SSE
AA768	VICTORIAS SECRET	1328 BROADWAY	RCRA-SQG, US AIRS, FINDS, NY MANIFEST	Higher	48, 0.009, SSE
AA769	CON EDISON	66 W 35TH ST & 6TH A	RCRA NonGen / NLR	Higher	48, 0.009, SSE
AA770	HERALD SQUARE OWNER,	1328 BROADWAY	NY AST	Higher	48, 0.009, SSE
AA771	CON EDISON SERVICE B	1328 E BROADWAY	RCRA NonGen / NLR, NY MANIFEST	Higher	48, 0.009, SSE
AA772	CON EDISON	66 W 35TH ST & 6TH A	NJ MANIFEST	Higher	48, 0.009, SSE
AA773	CON EDISON	66 W 35TH ST & 6TH A	RCRA NonGen / NLR	Higher	48, 0.009, SSE
AA774	CON EDISON	66 W 35TH ST & 6TH A	NJ MANIFEST	Higher	48, 0.009, SSE
AA775	ULTA BEAUTY	1328 BROADWAY	E MANIFEST	Higher	48, 0.009, SSE
AA776	CON EDISON	66 W 35TH ST & 6TH A	NJ MANIFEST	Higher	48, 0.009, SSE
AA777	MARBRIDGE BLDG	1328 BROADWAY	NJ MANIFEST	Higher	48, 0.009, SSE
E778	2762 VAULT	318 WEST 39 STREET A	NY Spills	Lower	51, 0.010, NW
E779	318 WEST 39 STREET	318 WEST 39TH STREET	NY AST	Lower	51, 0.010, NW

MAPPED SITES SUMMARY

Target Property Address:
ONE PENN PLAZA
GARMENT DISTRICT, NY 10018

Click on Map ID to see full detail.

MAP ID	SITE NAME	ADDRESS	DATABASE ACRONYMS	RELATIVE ELEVATION	DIST (ft. & mi.) DIRECTION
S780	CON EDISION - MH 290	BROADWAY & W. 38TH B	RCRA NonGen / NLR, NY MANIFEST	Higher	51, 0.010, East
S781	CONSOLIDATED EDISON	BROADWAY & 38TH ST	NY MANIFEST	Higher	51, 0.010, East
S782	DUN RITE CLEANERS	141 W 38TH ST	RCRA-SQG, NY MANIFEST	Higher	52, 0.010, East
S783	DUNRITE DRY CLEANERS	141 WEST 38TH ST	NY DRYCLEANERS	Higher	52, 0.010, East
S784	WALJOY INC	141 W 38TH ST	EDR Hist Cleaner	Higher	52, 0.010, East
N785	320 W 37 ST	320 WEST 37TH STREET	NY AST	Lower	52, 0.010, WNW
N786	CON EDISON	F/O 320 WEST 37TH ST	NY MANIFEST	Lower	52, 0.010, WNW
N787	CON EDISON VAULT: 58	320 W 37TH ST	RCRA NonGen / NLR, NY MANIFEST	Lower	52, 0.010, WNW
N788	LOT 55,TAXBLOCK 760	320 WEST 37 STREET	NY E DESIGNATION, NY NYC LAND USE	Lower	52, 0.010, WNW
E789	CON EDISON MANHOLE:	301 W 39TH ST	NJ MANIFEST	Lower	53, 0.010, NNW
E790	CON EDISON MANHOLE:	301 W 39TH ST	RCRA NonGen / NLR, FINDS, ECHO, NY MANIFEST	Lower	53, 0.010, NNW
N791	327-329-331 WEST 35T	327-329-331 WEST 35T	NY AST	Lower	55, 0.010, West
N792	LOT 25,TAXBLOCK 759	327 WEST 35 STREET	NY E DESIGNATION, NY NYC LAND USE	Lower	55, 0.010, West
AC793	CON EDISON VAULT: 00	322 W 35TH ST	RCRA NonGen / NLR, FINDS, ECHO, NY MANIFEST	Lower	56, 0.011, West
B794	CON EDISON SERVICE B	259 W 41ST ST	RCRA NonGen / NLR, FINDS, ECHO, NY MANIFEST	Higher	65, 0.012, North
F795	CON EDISON	201 W 41 ST	NY MANIFEST	Higher	66, 0.013, NE
C796	CON EDISON - VAULT 1	231 W 41ST ST	NJ MANIFEST	Higher	66, 0.013, NNE
C797	CON EDISON - VAULT 1	231 W 41ST ST	NY MANIFEST	Higher	66, 0.013, NNE
C798	CON EDISON - VAULT 1	231 W 41 ST	NY MANIFEST	Higher	66, 0.013, NNE
C799	CON EDISON - VAULT V	231 W 41ST ST	RCRA-LQG	Higher	66, 0.013, NNE
C800	CON EDISON - VAULT V	231 W 41ST ST	NY MANIFEST	Higher	66, 0.013, NNE
C801	CON EDISON - VAULT V	231 W 41ST ST	NJ MANIFEST	Higher	66, 0.013, NNE
C802	CON EDISON - VAULT 1	231 W 41ST ST	RCRA-LQG	Higher	66, 0.013, NNE
F803	VAULT #V2480	207 WEST 41ST ST	NY Spills	Higher	66, 0.013, NNE
F804	VAULT 2480	207 W 41ST ST	NY Spills	Higher	66, 0.013, NNE
Y805	CON EDISON - MANHOLE	441 7TH AVE	RCRA-LQG	Lower	66, 0.013, South
Y806	CON EDISON - MANHOLE	441 7TH AVE	NY MANIFEST	Lower	66, 0.013, South
E807	LOT 32,TAXBLOCK 763	305 WEST 39 STREET	NY E DESIGNATION	Lower	69, 0.013, NNW
E808	HANDS MGT INC	307 W 39TH ST	NY Spills	Lower	69, 0.013, NNW
E809	APARTMENT HOUSE	307 WEST 39TH ST	NY Spills	Lower	69, 0.013, NNW
E810	LOT 31,TAXBLOCK 763	307 WEST 39 STREET	NY E DESIGNATION, NY NYC LAND USE	Lower	69, 0.013, NNW
E811	307 W 39TH STREET	307 W 39TH STREET	NY LTANKS, NY AST	Lower	69, 0.013, NNW
E812	LOT 28,TAXBLOCK 763	311 WEST 39 STREET	NY E DESIGNATION, NY NYC LAND USE	Lower	69, 0.013, NNW
E813	PARKING LOT	311 WEST 39TH STREET	NY Spills	Lower	69, 0.013, NNW
E814	315 ASSOCIATES LLC	315 W 39TH ST	RCRA-SQG, ECHO, NY MANIFEST, NJ MANIFEST	Lower	70, 0.013, NNW
E815	315 ASSOCIATES LLC	315 WEST 39TH STREET	NY AST	Lower	70, 0.013, NNW
AD816	CON EDISION - RV4865	234 W41ST ST 234 W41	RCRA NonGen / NLR, NY MANIFEST	Lower	70, 0.013, SW
V817	CON EDISON SERVICE B	216 W 34TH ST E OF 8	RCRA NonGen / NLR, NY MANIFEST	Lower	72, 0.014, SW
V818	CON EDISON SERVICE B	216 W 34TH ST E OF 8	NJ MANIFEST	Lower	72, 0.014, SW

MAPPED SITES SUMMARY

Target Property Address:
ONE PENN PLAZA
GARMENT DISTRICT, NY 10018

Click on Map ID to see full detail.

MAP ID	SITE NAME	ADDRESS	DATABASE ACRONYMS	RELATIVE ELEVATION	DIST (ft. & mi.) DIRECTION
V819	CON EDISON SERVICE B	222 W 34TH ST E OF 8	NJ MANIFEST	Lower	72, 0.014, SW
V820	CON EDISON SERVICE B	222 W 34TH ST E OF 8	RCRA NonGen / NLR, NY MANIFEST	Lower	72, 0.014, SW
U821	CON EDISON	250 W 34TH ST VAULT5	NJ MANIFEST	Lower	74, 0.014, SW
U822	CON EDISON	250 W 34 ST	NJ MANIFEST	Lower	74, 0.014, SW
U823	CON EDISON	250 W 34 ST	NY MANIFEST	Lower	74, 0.014, SW
U824	CON EDISON	250 W 34TH ST VAULT6	RCRA NonGen / NLR	Lower	74, 0.014, SW
U825	CON EDISON	250 W 34TH ST VAULT5	RCRA NonGen / NLR	Lower	74, 0.014, SW
U826	CON EDISION - V6720	250 W.34 ST. 250 W.3	RCRA NonGen / NLR, NY MANIFEST	Lower	74, 0.014, SW
U827	CON EDISON - VAULT 6	250 W 34TH ST	RCRA-LQG	Lower	74, 0.014, SW
U828	CON EDISON	250 W 34TH ST VAULT5	NY MANIFEST	Lower	74, 0.014, SW
U829	TRANSFORMER #8617	250 WEST 34 TH STREE	NY Spills	Lower	74, 0.014, SW
U830	KMART	250 WEST 34TH ST 1 P	RCRA-SQG, NY MANIFEST, E MANIFEST	Lower	74, 0.014, SW
U831	VAULT #6720	IFO 250 W 34TH ST	NY Spills	Lower	74, 0.014, SW
U832	CON EDISON - VAULT 6	250 W 34TH ST	NY MANIFEST	Lower	74, 0.014, SW
U833	CON EDISON SERVICE B	252 W 34TH ST E OF 8	NJ MANIFEST	Lower	74, 0.014, SW
U834	CON EDISON SERVICE B	252 W 34TH ST E OF 8	RCRA NonGen / NLR, NY MANIFEST	Lower	74, 0.014, SW
E835	NINHURSAG PROPERTIES	325 W. 38TH ST.	NY AST	Lower	74, 0.014, NW
E836	CORONET BUTTON DYERS	325 W 38TH ST	RCRA NonGen / NLR, FINDS, ECHO	Lower	74, 0.014, NW
E837	LOT 19,TAXBLOCK 762	325 WEST 38 STREET	NY E DESIGNATION, NY NYC LAND USE	Lower	74, 0.014, NW
V838	CON EDISION - V6720	250 W34TH ST. 250 W3	RCRA NonGen / NLR, NY MANIFEST	Lower	74, 0.014, SW
U839	CON EDISON SERVICE B	268 W 34TH ST E OF 8	RCRA NonGen / NLR, NY MANIFEST	Lower	75, 0.014, WSW
U840	CON EDISON SERVICE B	268 W 34TH ST E OF 8	NJ MANIFEST	Lower	75, 0.014, WSW
B841	PORT AUTHORITY BUS T	625 EIGHTH AVENUE	NY UST	Lower	77, 0.015, North
B842	PABT - PORT AUTHORIT	625 8TH AVE	RCRA NonGen / NLR, ICIS	Lower	77, 0.015, North
B843	CON EDISON AT PORT A	625 8TH AVE - BASEME	RCRA NonGen / NLR, FINDS, ECHO, NY MANIFEST	Lower	77, 0.015, North
B844	BIG BOWL LLC	625 8TH AVE	NY Spills	Lower	77, 0.015, North
B845	L & L PAINTING CO IN	625 8TH AVE - BLOCK	RCRA NonGen / NLR, NY MANIFEST, NJ MANIFEST	Lower	77, 0.015, North
B846	PORT AUTHORITY BUS T	625 8TH AVE	RCRA-LQG, NY AST, EPA WATCH LIST, FINDS, ECHO, NY...	Lower	77, 0.015, North
B847	PORT AUTHORITY OF NY	625 8TH AVE	PA MANIFEST	Lower	77, 0.015, North
B848	PORT AUTHORITY BUS T	625 EIGHTH AVENUE	UST FINDER	Lower	77, 0.015, North
N849	CON EDISON	329 W 35TH ST & 8TH	NY MANIFEST	Lower	78, 0.015, West
N850	CONSOLIDATED EDISON	329 WEST 35 STREET	NY E DESIGNATION, NY MANIFEST, NY NYC LAND USE	Lower	78, 0.015, West
N851	329 WEST 35TH STREET	329 WEST 35 STREET	NY UST	Lower	78, 0.015, West
AB852	TRANSFORMER VAULT 61	102 WEST 37 ST	NY Spills	Higher	78, 0.015, ESE
AB853	1370 BROADWAY BUILDI	1370 BROADWAY	NY AST, US AIRS	Higher	79, 0.015, ESE
AB854	ATLANTIC AVE ASSOCIA	1370 BROADWAY FL 2	EDR Hist Auto	Higher	79, 0.015, ESE
U855	CON EDISON	301 WEST 34 ST	NY MANIFEST	Lower	80, 0.015, WSW
Y856	CON EDISON SERVICE B	167 W 34TH ST E OF 7	RCRA NonGen / NLR, NY MANIFEST	Lower	81, 0.015, South
Y857	CON EDISON SERVICE B	167 W 34TH ST E OF 7	NJ MANIFEST	Lower	81, 0.015, South

MAPPED SITES SUMMARY

Target Property Address:
ONE PENN PLAZA
GARMENT DISTRICT, NY 10018

Click on Map ID to see full detail.

MAP ID	SITE NAME	ADDRESS	DATABASE ACRONYMS	RELATIVE ELEVATION	DIST (ft. & mi.) DIRECTION
N858	320-328 WEST 36TH ST	328 WEST 36TH STREET	NY VCP	Lower	81, 0.015, WNW
N859	320-328 WEST 36TH ST	328 WEST 36TH STREET	NY NYC OER	Lower	81, 0.015, WNW
C860	CON EDISION - SB7939	221 WEST 41 ST 221 W	RCRA NonGen / NLR, NY MANIFEST	Higher	82, 0.016, NNE
D861	LOT 34,TAXBLOCK 763	601 8 AVENUE	NY E DESIGNATION, NY NYC LAND USE	Lower	83, 0.016, NNW
AA862	CON EDISON VAULT: V3	101 W 36TH ST	NY MANIFEST	Higher	84, 0.016, SE
AA863	CON EDISON SERVICE B	101 W 36TH ST	RCRA NonGen / NLR, E MANIFEST	Higher	84, 0.016, SE
AD864	CON EDISON	206 W 34TH ST	RCRA NonGen / NLR	Lower	87, 0.016, SW
AD865	CON EDISON	206 W 34 ST	NJ MANIFEST	Lower	87, 0.016, SW
AD866	CON ED	206 W 34 ST	NY MANIFEST	Lower	87, 0.016, SW
AD867	CON EDISON	206 W 34 ST	NY MANIFEST	Lower	87, 0.016, SW
Z868	MACY'S	35TH ST BET 6TH & 7T	NY Spills	Higher	90, 0.017, SSE
AA869	HELMSLEY SPEAR	1350 BROADWAY	RCRA NonGen / NLR, FINDS, ECHO, NY MANIFEST, E...	Higher	92, 0.017, SE
Q870	LOT 37,TAXBLOCK 758	481 8 AVENUE	NY E DESIGNATION, NY NYC LAND USE	Lower	93, 0.018, WSW
Q871	COMMERCIAL	481 EIGHTH AVE	NY Spills	Lower	93, 0.018, WSW
Q872	NEW YORKER HOTEL	481 8TH AVE	NY AST, RCRA NonGen / NLR, US AIRS, NY MANIFEST	Lower	93, 0.018, WSW
N873	HOTEL BARBOUR	330-332 WEST 36 STRE	NY AST	Lower	94, 0.018, WNW
N874	330 W. 36TH ST	330 W. 36TH ST	NY LTANKS	Lower	94, 0.018, WNW
N875	BARBOUR HOTEL	330 WEST 36TH STREET	NY Spills	Lower	94, 0.018, WNW
N876	GREEN PEACE ENVIRONM	327 W 36TH ST - 11TH	RCRA NonGen / NLR	Lower	95, 0.018, WNW
N877	327 W 36 ST	327 WEST 36TH STREET	NY AST	Lower	95, 0.018, WNW
D878	LOT 42,TAXBLOCK 763	613 8 AVENUE	NY E DESIGNATION, NY NYC LAND USE	Lower	97, 0.018, NNW
D879	LOT 38,TAXBLOCK 763	611 8 AVENUE	NY E DESIGNATION, NY NYC LAND USE	Lower	99, 0.019, NNW
S880	1372 BROADWAY	1372 BROADWAY	NY AST	Higher	101, 0.019, ESE
S881	3.5 GALLONS XFMR OIL	1372 BROADWAY	NY Spills	Higher	101, 0.019, ESE
Y882	RILEY ROSE	435 7TH AVENUE	E MANIFEST	Lower	101, 0.019, South
Y883	CON EDISON MANHOLE:	435 7TH AVE	RCRA NonGen / NLR, FINDS, ECHO, NY MANIFEST	Lower	101, 0.019, South
Y884	CON EDISON MANHOLE:	435 7TH AVE	NJ MANIFEST	Lower	101, 0.019, South
Y885	VORNADO NEW YORK RR1	435 SEVENTH AVENUE	UST FINDER	Lower	101, 0.019, South
Y886	SPILL NUMBER 0111768	435 7TH AVENUE	NY Spills	Lower	101, 0.019, South
Y887	VORNADO NEW YORK RR1	435 SEVENTH AVENUE	NY UST	Lower	101, 0.019, South
Y888	CONSTRUCTION SITE	435 7TH AVENUE	NY AST	Lower	101, 0.019, South
E889	LOT 7502,TAXBLOCK 76	323 WEST 39 STREET	NY E DESIGNATION	Lower	101, 0.019, NNW
E890	HAP ENGRAVING OF NY	323 W 39TH ST	RCRA NonGen / NLR, FINDS, ECHO, NY MANIFEST	Lower	101, 0.019, NNW
F891	CON EDISON	584 7TH AVE	NY MANIFEST	Higher	101, 0.019, NE
F892	CON EDISON	FO 584 7 AVE	NY MANIFEST	Higher	101, 0.019, NE
S893	CON ED - V5998	101 W 37 ST	RCRA NonGen / NLR, NY MANIFEST	Higher	103, 0.020, ESE
N894	LOT 23,TAXBLOCK 759	331 WEST 35 STREET	NY E DESIGNATION, NY NYC LAND USE	Lower	103, 0.020, West
S895	CON EDISON	1384 BROADWAY	NJ MANIFEST	Higher	106, 0.020, ESE
S896	CON EDISON	1384 BROADWAY	RCRA NonGen / NLR, FINDS, ECHO	Higher	106, 0.020, ESE

MAPPED SITES SUMMARY

Target Property Address:
ONE PENN PLAZA
GARMENT DISTRICT, NY 10018

Click on Map ID to see full detail.

MAP ID	SITE NAME	ADDRESS	DATABASE ACRONYMS	RELATIVE ELEVATION	DIST (ft. & mi.) DIRECTION
S897	CON EDISON	1384 BROADWAY	NY MANIFEST	Higher	106, 0.020, ESE
N898	LOT 21,TAXBLOCK 760	329 WEST 36 STREET	NY E DESIGNATION, NY NYC LAND USE	Lower	112, 0.021, WNW
U899	CON EDISON - VAULT V	300 W 34TH ST	NY MANIFEST	Lower	113, 0.021, WSW
Y900	CON EDISON SERVICE B	430 7TH AVE	NJ MANIFEST	Lower	116, 0.022, SSW
Y901	CON EDISON SERVICE B	430 7TH AVE	RCRA NonGen / NLR, NY MANIFEST	Lower	116, 0.022, SSW
U902	CON EDISON GAS MAIN:	470 8TH AVE	RCRA NonGen / NLR, NY MANIFEST	Lower	122, 0.023, WSW
N903	326-330 WEST 37TH ST	326 WEST 37TH STREET	NY VCP	Lower	127, 0.024, WNW
N904	326-330 WEST 37TH ST	326 WEST 37TH STREET	NY NYC OER	Lower	127, 0.024, WNW
N905	LOT 58,TAXBLOCK 760	326 WEST 37 STREET	NY E DESIGNATION, NY NYC LAND USE	Lower	127, 0.024, WNW
Y906	CON EDISON MANHOLE:	163 W 34TH ST E OF 7	RCRA NonGen / NLR, NY MANIFEST	Lower	127, 0.024, South
Y907	CON EDISON MANHOLE:	163 W 34TH ST E OF 7	NJ MANIFEST	Lower	127, 0.024, South
E908	WEST 39TH STREET LLC	328-336 W 39TH ST	RCRA-LQG, NY MANIFEST, NJ MANIFEST	Lower	135, 0.026, NW
E909	WEST 39TH STREET DEV	328-339 WEST 39TH ST	UST FINDER	Lower	135, 0.026, NW
E910	WEST 39TH STREET DEV	328-339 WEST 39TH ST	NY UST	Lower	135, 0.026, NW
E911	WEST 39TH STREET DEV	328-339 WEST 39TH ST	NY AST	Lower	135, 0.026, NW
S912	1400 BROADWAY	1400 BROADWAY	UST FINDER	Higher	135, 0.026, East
S913	1400 BROADWAY	1400 BROADWAY	NY UST	Higher	135, 0.026, East
S914	1400 BROADWAY	1400 BROADWAY	NY LTANKS, NY AST	Higher	135, 0.026, East
S915	APARTMENT BUILDING	1400 BROADWAY	NY Spills, NY NYC LAND USE	Higher	135, 0.026, East
S916	CON EDISON - BROADWA	1400 BROADWAY	RCRA NonGen / NLR, FINDS, ECHO, NY MANIFEST	Higher	135, 0.026, East
N917	CON EDISON - 332 W 3	332 W 36TH ST	PA MANIFEST	Lower	136, 0.026, WNW
N918	CON EDISON	332 W 36 ST	NY MANIFEST	Lower	136, 0.026, WNW
F919	CON EDISON SERVICE B	590 7TH AVE	RCRA NonGen / NLR, NY MANIFEST, NJ MANIFEST	Higher	137, 0.026, NE
U920	CON EDISON SERVICE B	302 W 34TH ST E OF 9	RCRA NonGen / NLR, NY MANIFEST	Lower	140, 0.027, WSW
U921	CON EDISON SERVICE B	302 W 34TH ST E OF 9	NJ MANIFEST	Lower	140, 0.027, WSW
AE922	CON EDISON SERVICE B	147 W 40TH ST	NJ MANIFEST	Higher	143, 0.027, NE
AE923	CON EDISON SERVICE B	147 W 40TH ST	RCRA NonGen / NLR, FINDS, ECHO, NY MANIFEST	Higher	143, 0.027, NE
N924	LOT 59,TAXBLOCK 760	328 WEST 37 STREET	NY E DESIGNATION	Lower	143, 0.027, WNW
F925	NATIONAL HOTEL	592 7TH AVE	RCRA NonGen / NLR, NY MANIFEST	Higher	149, 0.028, NE
F926	NAPONAL HOTEL	592 7TH AVENUE	NY AST	Higher	149, 0.028, NE
F927	CON EDISON SERVICE B	592 7TH AVE	RCRA NonGen / NLR, FINDS, ECHO, NY MANIFEST, NJ...	Higher	149, 0.028, NE
F928	CONSOLIDATED EDISON	587 7TH AVENUE	RCRA NonGen / NLR	Higher	149, 0.028, NE
F929	CONSOLIDATED EDISON	F/O 587 7TH AVENUE	NY MANIFEST	Higher	149, 0.028, NE
E930	331- WEST 38TH ST	331 WEST 38TH STREET	NY AST	Lower	150, 0.028, NW
E931	LOT 17,TAXBLOCK 762	331 WEST 38 STREET	NY E DESIGNATION	Lower	150, 0.028, NW
F932	CON EDISON - MANHOLE	594 7TH AVE	RCRA-LQG, NY MANIFEST, NJ MANIFEST	Higher	151, 0.029, NE
AA933	218658; 66-74 W 35 S	66-74 W 35 ST	NY Spills	Higher	151, 0.029, SE
E934	CON EDISON	330 W 39TH ST	NJ MANIFEST	Lower	152, 0.029, NW
E935	CON EDISON	330 W 39TH ST	NY MANIFEST	Lower	152, 0.029, NW

MAPPED SITES SUMMARY

Target Property Address:
ONE PENN PLAZA
GARMENT DISTRICT, NY 10018

Click on Map ID to see full detail.

MAP ID	SITE NAME	ADDRESS	DATABASE ACRONYMS	RELATIVE ELEVATION	DIST (ft. & mi.) DIRECTION
E936	CON EDISON	330 W 39TH ST	RCRA NonGen / NLR	Lower	152, 0.029, NW
E937	330 WEST 39TH STREET	330 WEST 39TH STREET	NY NYC OER	Lower	152, 0.029, NW
N938	CON EDISON SERVICE B	335 W 35TH ST W OF 8	NJ MANIFEST	Lower	154, 0.029, West
N939	CON EDISON SERVICE B	335 W 35TH ST W OF 8	RCRA NonGen / NLR, NY MANIFEST	Lower	154, 0.029, West
N940	CON EDISON SERVICE B	335 W 35TH W OF 8TH	RCRA NonGen / NLR, NY MANIFEST	Lower	154, 0.029, West
N941	CON EDISON SERVICE B	335 W 35TH W OF 8TH	NJ MANIFEST	Lower	154, 0.029, West
AF942	VORNADO NEW YORK RHO	162 WEST 34TH STREET	NY AST	Lower	158, 0.030, South
S943	TREBOR MANAGEMENT CO	1407 BROADWAY ENTIRE	RCRA-VSQG, FINDS, ECHO, NY MANIFEST, NJ MANIFEST	Higher	159, 0.030, East
S944	ANGLO FABRICS CO INC	1407 BROADWAY	RCRA NonGen / NLR, FINDS, ECHO, NY MANIFEST	Higher	159, 0.030, East
S945	RANDALL 66 LLC	1407 BROADWAY RM 120	EDR Hist Auto	Higher	159, 0.030, East
S946	THE CHINESE LAUNDRY	1407 BROADWAY	EDR Hist Cleaner	Higher	159, 0.030, East
S947	ANGLO FABRICS CO INC	1407 BROADWAY	RCRA NonGen / NLR	Higher	159, 0.030, East
N948	LOT 60,TAXBLOCK 760	330 WEST 37 STREET	NY E DESIGNATION	Lower	159, 0.030, WNW
AA949	CON EDISON MANHOLE:	961 6TH AVE	RCRA NonGen / NLR, FINDS, ECHO, NY MANIFEST	Higher	168, 0.032, SE
AA950	CON EDISON MANHOLE:	961 6TH AVE	NJ MANIFEST	Higher	168, 0.032, SE
Y951	CON EDISON SERVICE B	159 W 34TH E OF 7TH	RCRA NonGen / NLR, NY MANIFEST	Lower	170, 0.032, South
Y952	CON EDISON SERVICE B	159 W 34TH E OF 7TH	NJ MANIFEST	Lower	170, 0.032, South
U953	304-328 WEST 34TH ST	304-328 WEST 34TH ST	NY Spills	Lower	170, 0.032, WSW
U954	CHIPOTLE #482-PENN P	304 W. 34TH STREET	E MANIFEST	Lower	170, 0.032, WSW
U955	CVS	5 PENN PLAZA	RCRA-VSQG, FINDS, ECHO, E MANIFEST	Lower	172, 0.033, WSW
E956	LOT 16,TAXBLOCK 762	333 WEST 38 STREET	NY E DESIGNATION, NY NYC LAND USE	Lower	175, 0.033, NW
E957	333 WEST 38TH STREET	333 WEST 38TH STREET	NY NYC OER	Lower	175, 0.033, NW
E958	333 WEST 38TH STREET	333 WEST 38TH STREET	NY VCP	Lower	175, 0.033, NW
N959	RAMA & MANJULA LLC	332-4 WEST 37TH STRE	NY AST	Lower	176, 0.033, WNW
N960		332 WEST 37 STREET	NY E DESIGNATION, NY LEAD, NY NYC LAND USE	Lower	176, 0.033, WNW
U961	DUANE READE	460 8TH AVE.	E MANIFEST	Lower	177, 0.034, WSW
U962	CON EDISON - MANHOLE	460 8 AVE	NY MANIFEST	Lower	177, 0.034, WSW
N963	337 WEST 36 STREET (	337 WEST 36TH STREET	NY VCP	Lower	177, 0.034, WNW
N964	EXCAVATION SITE	337 WEST 36TH STREET	NY Spills, NY NYC OER	Lower	177, 0.034, WNW
N965	337 WEST 36TH STREET	337 WEST 36TH STREET	NY UST	Lower	177, 0.034, WNW
N966	LOT 20,TAXBLOCK 760	337 WEST 36 STREET	NY E DESIGNATION, NY NYC LAND USE	Lower	177, 0.034, WNW
N967	334 WEST 36TH STREET	334 WEST 36TH STREET	NY NYC OER	Lower	178, 0.034, WNW
N968	CON EDISON VAULT 894	334 W 36TH ST	RCRA NonGen / NLR, NY MANIFEST	Lower	178, 0.034, WNW
N969	VAULT# V8941	334 W 36TH ST	NY Spills	Lower	178, 0.034, WNW
N970	LOT 61,TAXBLOCK 759	334 WEST 36 STREET	NY E DESIGNATION	Lower	178, 0.034, WNW
N971	CON EDISON - MANHOLE	334 W 36TH ST	NY MANIFEST	Lower	178, 0.034, WNW
N972	334 WEST 36TH STREET	334 WEST 36TH STREET	NY VCP	Lower	178, 0.034, WNW
N973	CON EDISON - MANHOLE	334 W 36TH ST	RCRA-LQG	Lower	178, 0.034, WNW
S974	IN FRONT OF	110 WEST 38TH ST	NY Spills	Higher	178, 0.034, ESE

MAPPED SITES SUMMARY

Target Property Address:
ONE PENN PLAZA
GARMENT DISTRICT, NY 10018

Click on Map ID to see full detail.

MAP ID	SITE NAME	ADDRESS	DATABASE ACRONYMS	RELATIVE ELEVATION	DIST (ft. & mi.) DIRECTION
E975	CON EDISON SERVICE B	304 W 40TH ST	RCRA NonGen / NLR, FINDS, ECHO, NY MANIFEST	Lower	183, 0.035, NNW
E976	CON EDISON	304-306 W 40TH ST &	NY MANIFEST	Lower	183, 0.035, NNW
E977	CON EDISON SERVICE B	304 W 40TH ST	NJ MANIFEST	Lower	183, 0.035, NNW
E978	LOT 44,TAXBLOCK 763	304 WEST 40 STREET	NY E DESIGNATION, NY NYC LAND USE	Lower	183, 0.035, NNW
E979	CON EDISON	306 W 40 ST	NY MANIFEST	Lower	183, 0.035, NNW
E980	LOT 45,TAXBLOCK 763	306 WEST 40 STREET	NY E DESIGNATION, NY NYC LAND USE	Lower	183, 0.035, NNW
E981	CON EDISON	306-304 W 40TH ST &	NY MANIFEST	Lower	183, 0.035, NNW
E982	LOT 46,TAXBLOCK 763	308 WEST 40 STREET	NY E DESIGNATION, NY NYC LAND USE	Lower	183, 0.035, NNW
AG983	LOT 43,TAXBLOCK 763	302 WEST 40 STREET	NY E DESIGNATION, NY NYC LAND USE	Lower	184, 0.035, NNW
AA984	CON EDISON SERVICE B	969 6TH AVE N OF 35T	NJ MANIFEST	Higher	185, 0.035, SE
AA985	CON EDISON SERVICE B	969 6TH AVE N OF 35T	RCRA NonGen / NLR, NY MANIFEST	Higher	185, 0.035, SE
E986	LOT 60,TAXBLOCK 762	334 WEST 39 STREET	NY E DESIGNATION, NY NYC LAND USE	Lower	186, 0.035, NW
AH987	213162; 335-37 W 37	335-37 W 37 ST	NY Spills	Lower	188, 0.036, WNW
AA988	CON EDISON	6TH AVE & W 35TH ST	NY MANIFEST	Higher	188, 0.036, SE
AA989	CON EDISON	6TH AVE & W 35TH ST	RCRA NonGen / NLR	Higher	188, 0.036, SE
AA990	CON EDISON	6TH AVE & W 35TH ST	NJ MANIFEST	Higher	188, 0.036, SE
E991	RGA	333 WEST 39TH STREET	NY Spills	Lower	191, 0.036, NW
E992	333 WEST 39TH STREET	333 WEST 39TH STREET	NY AST	Lower	191, 0.036, NW
E993	ASM ELECTRIC & MACHI	333 WEST 39TH STREET	E MANIFEST	Lower	191, 0.036, NW
AF994	CON EDISON MANHOLE:	156 W 34TH ST	RCRA NonGen / NLR, NY MANIFEST	Lower	191, 0.036, South
E995	310 WEST 40TH STREET	310 WEST 40TH STREET	NY NYC OER	Lower	194, 0.037, NNW
E996	310 WEST 40TH STREET	310 WEST 40TH STREET	NY VCP	Lower	194, 0.037, NNW
E997	LOT 47,TAXBLOCK 763	310 WEST 40 STREET	NY E DESIGNATION, NY NYC LAND USE	Lower	194, 0.037, NNW
AI998	5 PENN PLAZA	5 PENN PLAZA	NY AST	Lower	196, 0.037, WSW
AH999	LOT 62,TAXBLOCK 760	334 WEST 37 STREET	NY E DESIGNATION, NY NYC LAND USE	Lower	201, 0.038, WNW
AH1000	SILHOFF REALTY LLC	334 WEST 37TH STREET	NY AST	Lower	201, 0.038, WNW
AI1001	LOT 31,TAXBLOCK 757	461 8 AVENUE	NY E DESIGNATION, NY NYC LAND USE	Lower	201, 0.038, WSW
AI1002	CON EDISON MANHOLE:	461 8TH AVE	RCRA NonGen / NLR, NY MANIFEST	Lower	201, 0.038, WSW
AI1003	461 8TH AVE ASSOC	461 8TH AVE	RCRA NonGen / NLR, FINDS, ECHO	Lower	201, 0.038, WSW
U1004	CON EDISON SERVICE B	306 W 34TH ST E OF 9	NJ MANIFEST	Lower	201, 0.038, WSW
U1005	CON EDISON SERVICE B	306 W 34TH ST E OF 9	RCRA NonGen / NLR, NY MANIFEST	Lower	201, 0.038, WSW
N1006	T & M PLATING		PFAS ECHO	Lower	203, 0.038, WNW
AA1007	SPILL NUMBER 0100051	35TH ST/6TH AVE	NY Spills	Higher	203, 0.038, SE
AG1008	LOT 49,TAXBLOCK 763	314 WEST 40 STREET	NY E DESIGNATION, NY NYC LAND USE	Lower	204, 0.039, NNW
AG1009	DIVISION OF PAROLE	314 WEST 40TH STREET	NY AST	Lower	204, 0.039, NNW
AG1010	DIVISION OF PAROLE	314 WEST 40TH STREET	NY UST	Lower	204, 0.039, NNW
AG1011	COMMERCIAL	314 WEST 40 STREET	NY Spills	Lower	204, 0.039, NNW
AG1012	CONSOLIDATED EDISON	314 W 40TH ST	RCRA NonGen / NLR, NY MANIFEST	Lower	204, 0.039, NNW
AG1013	DIVISION OF PAROLE	314 WEST 40TH STREET	UST FINDER	Lower	204, 0.039, NNW

MAPPED SITES SUMMARY

Target Property Address:
ONE PENN PLAZA
GARMENT DISTRICT, NY 10018

Click on Map ID to see full detail.

MAP ID	SITE NAME	ADDRESS	DATABASE ACRONYMS	RELATIVE ELEVATION	DIST (ft. & mi.) DIRECTION
AG1014	CON EDISON	312-310 W 40TH ST &	NY MANIFEST	Lower	211, 0.040, NNW
AG1015	CON EDISON SERVICE B	312 W 40TH ST	NJ MANIFEST	Lower	211, 0.040, NNW
AG1016	CON EDISON SERVICE B	312 W 40TH ST	RCRA NonGen / NLR, FINDS, ECHO, NY MANIFEST	Lower	211, 0.040, NNW
AJ1017	335 WEST 38 STREET C	335 WEST 38TH STREET	NY AST	Lower	212, 0.040, NW
AJ1018	LOT 14,TAXBLOCK 762	335 WEST 38 STREET	NY E DESIGNATION, NY NYC LAND USE	Lower	212, 0.040, NW
AA1019	CON EDISON SERVICE B	964 6TH N OF W 35TH	RCRA NonGen / NLR, NY MANIFEST	Higher	212, 0.040, SE
AA1020	CON EDISON SERVICE B	964 6TH N OF W 35TH	NJ MANIFEST	Higher	212, 0.040, SE
AC1021	CON EDISION - V9561	346 W.35 ST. 346 W.3	RCRA NonGen / NLR, NY MANIFEST	Lower	213, 0.040, West
AA1022	6TH AVE BETWEEN	6TH AVE BET 35TH & 3	NY Spills	Higher	219, 0.041, SE
AC1023	LOT 28,TAXBLOCK 758	315 WEST 34 STREET	NY E DESIGNATION, NY NYC LAND USE	Lower	222, 0.042, West
AE1024	VAULT # 1577	1441 BROADWAY	NY Spills, NY NYC LAND USE	Higher	223, 0.042, NE
AE1025	1441 BROADWAY	1441 BROADWAY	NY AST, US AIRS	Higher	223, 0.042, NE
AE1026	CON EDISON - VAULT V	1441 BROADWAY	RCRA-LQG	Higher	223, 0.042, NE
AE1027	1441 BROADWAY	1441 BROADWAY	NY Spills, NY MANIFEST	Higher	223, 0.042, NE
AE1028	CON EDISION - V1577	F/O 1441-47 BROADWAY	RCRA NonGen / NLR, NY MANIFEST	Higher	223, 0.042, NE
AE1029	CON EDISON - VAULT V	1441 BROADWAY	NY MANIFEST	Higher	223, 0.042, NE
AF1030	CON EDISON	425 7TH AVE	NY MANIFEST	Lower	224, 0.042, SSW
AA1031	CON EDISON	76 W 35 ST	NY MANIFEST	Higher	225, 0.043, SE
AK1032	AMSTERDAM THEATRE	214 WEST 42ND STREET	RCRA-SQG, NY MANIFEST, PA MANIFEST, E MANIFEST	Higher	225, 0.043, NNE
C1033	HILTON TIMES SQUARE	234 W 42ND ST	RCRA NonGen / NLR, NY MANIFEST, NJ MANIFEST	Higher	226, 0.043, NNE
C1034	FC 42ND ST. ASSOCIAT	234 W 42ND ST	NY AST	Higher	226, 0.043, NNE
C1035	CON EDISON	234-232 W 42 ST E/O	NY MANIFEST	Higher	226, 0.043, NNE
C1036	HILTON TIMES SQUARE	234 W 42ND ST	RCRA NonGen / NLR, FINDS, ECHO, NY MANIFEST	Higher	226, 0.043, NNE
N1037		341 WEST 36 STREET	NY E DESIGNATION, NY NYC LAND USE	Lower	226, 0.043, WNW
AF1038	BASEMENT OF OLD NAVY	150 W 34TH ST	NY Spills	Lower	227, 0.043, South
E1039	SOIL	328 - 336 WEST 39TH	NY Spills	Lower	229, 0.043, NW
AF1040	MACY'S HERALD SQUARE	151 WEST 34TH STREET	NY AST	Higher	230, 0.044, South
AF1041	ECOLAB	151 WEST 34TH STREET	E MANIFEST	Higher	230, 0.044, South
AF1042	MACY'S	151 W 34TH ST	NY Spills	Higher	230, 0.044, South
AF1043	MACYS EAST	151 WEST 34TH STREET	NY MANIFEST	Higher	230, 0.044, South
AF1044	MACY'S HERALD SQUARE	151 WEST 34TH ST	RCRA-VSQG, NY MANIFEST, E MANIFEST	Higher	230, 0.044, South
AC1045	LOT 14,TAXBLOCK 759	345 WEST 35 STREET	NY E DESIGNATION, NY NYC LAND USE	Lower	233, 0.044, West
AC1046	345-351 W 35TH ST	345-351 WEST 35TH ST	NY AST	Lower	233, 0.044, West
AF1047	CON EDISON	147 W 34TH ST	NJ MANIFEST	Higher	233, 0.044, South
AF1048	CON EDISON	147 W 34TH ST	RCRA NonGen / NLR, FINDS, ECHO	Higher	233, 0.044, South
AF1049	CON EDISON	147 W 34TH ST	RCRA NonGen / NLR	Higher	233, 0.044, South
AF1050	CON EDISON	147 W 34TH ST	NY MANIFEST	Higher	233, 0.044, South
AF1051	CON EDISON	147 W 34TH ST	NJ MANIFEST	Higher	233, 0.044, South
AF1052	CON EDISON	147 W 34TH ST	NY MANIFEST	Higher	233, 0.044, South

MAPPED SITES SUMMARY

Target Property Address:
ONE PENN PLAZA
GARMENT DISTRICT, NY 10018

Click on Map ID to see full detail.

MAP ID	SITE NAME	ADDRESS	DATABASE ACRONYMS	RELATIVE ELEVATION	DIST (ft. & mi.) DIRECTION
AC1053	MANHATTAN CENTER	311 W 34 STREET	NY AST	Lower	234, 0.044, West
AC1054	311 WEST 34TH ST	311 WEST 34TH ST	NY Spills	Lower	234, 0.044, West
AH1055	J & J NOVELTY SPRAY	330 W 38TH ST	RCRA NonGen / NLR, FINDS, ECHO, NY MANIFEST	Lower	237, 0.045, NW
AH1056	HUDSON 38 HOLDINGS L	330 WEST 38TH STREET	UST FINDER	Lower	237, 0.045, NW
AH1057	HUDSON 38 HOLDINGS L	330 WEST 38TH STREET	NY UST	Lower	237, 0.045, NW
AJ1058	LOT 17,TAXBLOCK 763	335 WEST 39 STREET	NY E DESIGNATION, NY NYC LAND USE	Lower	238, 0.045, NW
N1059	NYC DEP	344 W 36 STREET	NY MANIFEST	Lower	240, 0.045, WNW
N1060	POST GRADUATE CNTR F	344 WEST 36TH ST	NY AST	Lower	240, 0.045, WNW
AK1061	CON EDISON	212 W 42 ST	NY MANIFEST	Higher	241, 0.046, NNE
AK1062	CANDLER BUILDING	220 W 42ND ST	RCRA NonGen / NLR, FINDS, ECHO, NY MANIFEST	Higher	241, 0.046, NNE
AK1063	VAULT 2633	220 W 42ND ST	NY Spills	Higher	241, 0.046, NNE
AK1064	THE CANDLER BUILDING	220 WEST 42ND STREET	NY AST	Higher	241, 0.046, NNE
AK1065	CANDLER BUILDING	220 W 42ND ST	RCRA NonGen / NLR	Higher	241, 0.046, NNE
AK1066	CON EDISON SERVICE B	220 W 42ND ST	NJ MANIFEST	Higher	241, 0.046, NNE
AL1067	217821; 120 W39 ST	120 W39 ST	NY Spills	Higher	242, 0.046, East
AL1068	216399; 120 W 39 ST	120 W 39 ST & BROADW	NY Spills	Higher	242, 0.046, East
AK1069	CON EDISON	208-206 W 42ND ST &	NY MANIFEST	Higher	242, 0.046, NNE
AM1070	228-232 WEST 42ND ST	228-232 WEST 42ND ST	NY AST	Higher	242, 0.046, NNE
AM1071	CON EDISON SERVICE B	228 W 42ND ST	RCRA NonGen / NLR, FINDS, ECHO, NY MANIFEST	Higher	242, 0.046, NNE
AM1072	CON EDISON SERVICE B	228 W 42ND ST	NJ MANIFEST	Higher	242, 0.046, NNE
AM1073	EMPIRE THEATRE	240 WEST 42ND STREET	NY AST	Higher	242, 0.046, NNE
AM1074	254 WEST 42ND STREET	254 WEST 42ND STREET	NY AST	Higher	243, 0.046, North
AM1075	254 W.42 ST.MANHATTA	254 W. 42ND ST.	NY Spills	Higher	243, 0.046, North
AM1076	SWEETHEART THEATRE	254 WEST 42ND ST	NY AST	Higher	243, 0.046, North
AM1077	VAULT 4347	254 WEST 42ND ST	NY Spills	Higher	243, 0.046, North
AC1078		323 WEST 34 STREET	NY E DESIGNATION, NY NYC LAND USE	Lower	243, 0.046, West
AE1079	CON EDISON SERVICE B	1435 BROADWAY N OF 4	RCRA NonGen / NLR, NY MANIFEST	Higher	245, 0.046, NE
AE1080	NYCTA 41ST ST SUBSTA	W SIDE OF BROADWAY &	RCRA NonGen / NLR	Higher	245, 0.046, NE
AN1081	CON EDISON MANHOLE 6	74 W 35TH ST	RCRA NonGen / NLR, NY MANIFEST	Higher	246, 0.047, SE
AN1082	CON EDISON MANHOLE 6	74 W 35TH ST	NJ MANIFEST	Higher	246, 0.047, SE
AO1083	CON ED - V 0721	106 W 38 ST	RCRA NonGen / NLR, NY MANIFEST	Higher	247, 0.047, ESE
AJ1084	339 & 341 WEST 38TH	339 WEST 38TH STREET	NY NYC OER	Lower	249, 0.047, NW
AJ1085	LOT 13,TAXBLOCK 762	339 WEST 38 STREET	NY E DESIGNATION	Lower	249, 0.047, NW
AJ1086	339 & 341 WEST 38TH	339 WEST 38TH STREET	NY VCP	Lower	249, 0.047, NW
AP1087	346 WEST 36TH STREET	346 WEST 36TH STREET	NY AST	Lower	253, 0.048, WNW
AQ1088	CONSOLIDATED EDISON	1457 BROADWAY - STEA	NY MANIFEST	Higher	254, 0.048, NE
AQ1089	CON EDISON	1457 BROADWAY - STEA	RCRA NonGen / NLR, FINDS, ECHO	Higher	254, 0.048, NE
AR1090	LOT 54,TAXBLOCK 763	326 WEST 40 STREET	NY E DESIGNATION, NY NYC LAND USE	Lower	254, 0.048, NNW
AS1091	TRANSFORMER VAULT 92	119-123 WEST 34TH ST	NY Spills	Higher	257, 0.049, SSE

MAPPED SITES SUMMARY

Target Property Address:
ONE PENN PLAZA
GARMENT DISTRICT, NY 10018

Click on Map ID to see full detail.

MAP ID	SITE NAME	ADDRESS	DATABASE ACRONYMS	RELATIVE ELEVATION	DIST (ft. & mi.) DIRECTION
AE1092	1431 BROADWAY (AKA 1	1431 BROADWAY (AKA 1	NY UST	Higher	258, 0.049, ENE
AL1093	1410 BROADWAY	1410 BROADWAY	NY AST	Higher	260, 0.049, East
AL1094	1410 BRODAWAY OFFICE	1410 BROADWAY	NY LTANKS	Higher	260, 0.049, East
AL1095	1410 BROADWAY BUILDI	1410 BROADWAY	RCRA NonGen / NLR, FINDS, ECHO	Higher	260, 0.049, East
AL1096	CON EDISON - OTHER -	1410 BROADWAY	RCRA NonGen / NLR, NY MANIFEST	Higher	260, 0.049, East
AL1097	ROADWAY	1410 BROADWAY	NY LTANKS	Higher	260, 0.049, East
AL1098	FIVE GALLONS OIL FOU	111 WEST 38 STREET	NY Spills	Higher	262, 0.050, East
AL1099	CON EDISON - VAULT V	111 W 38 ST	NY MANIFEST	Higher	262, 0.050, East
AL1100	CON EDISON	FO 111 W 38TH ST	NY MANIFEST	Higher	262, 0.050, East
AL1101	CON EDISON	111 W 38TH ST	NY MANIFEST	Higher	262, 0.050, East
AK1102	CON EDISON - MANHOLE	597 7 AVENUE	RCRA-LQG, NY MANIFEST	Higher	263, 0.050, NE
AK1103	CON EDISON - MANHOLE	597 7 AVENUE	NJ MANIFEST	Higher	263, 0.050, NE
AT1104	ROADWAY	6TH AVE AT 36 ST	NY Spills	Higher	263, 0.050, SE
AT1105	MANHOLE# 46599	WEST 36TH & 6TH AVE	NY Spills	Higher	263, 0.050, SE
AJ1106	LOT 14,TAXBLOCK 763	337 WEST 39 STREET	NY E DESIGNATION, NY NYC LAND USE	Lower	265, 0.050, NW
AI1107	CON EDISON SERVICE B	310 W 34TH ST E OF 9	RCRA NonGen / NLR, NY MANIFEST	Lower	265, 0.050, WSW
AI1108	CON EDISON SERVICE B	310 W 34TH ST E OF 9	NJ MANIFEST	Lower	265, 0.050, WSW
AH1109	MIXLAB	336 W 37TH ST	E MANIFEST	Lower	266, 0.050, WNW
AH1110	MIXLAB	336 W 37TH ST STE 85	E MANIFEST	Lower	266, 0.050, WNW
AH1111	MERIT ENGRAVING CO	336 W 37TH ST	RCRA NonGen / NLR, FINDS, ECHO, NY MANIFEST	Lower	266, 0.050, WNW
AH1112	MIXLAB	336 WEST 37TH STREET	E MANIFEST	Lower	266, 0.050, WNW
AH1113	336 WEST 37TH STREET	336 W 37TH ST	NY AST	Lower	266, 0.050, WNW
AH1114	336 W 37TH ST. IGS R	336 WEST 37TH STREET	NY AST	Lower	266, 0.050, WNW
AH1115	TTF- COMMERCIAL	336 W 37TH ST	NY LTANKS	Lower	266, 0.050, WNW
AH1116	MEDPREP CONSULTING G	336 W 37TH ST ROOM 4	E MANIFEST	Lower	266, 0.050, WNW
AH1117	ABC IMAGING OF WASHI	336 W 37TH ST GROUND	RCRA-VSQG	Lower	266, 0.050, WNW
AH1118	LOT 63,TAXBLOCK 760	336 WEST 37 STREET	NY E DESIGNATION, NY NYC LAND USE	Lower	266, 0.050, WNW
AS1119	CON EDISON VAULT: 83	105 W 34TH ST	RCRA NonGen / NLR, NY MANIFEST	Higher	266, 0.050, SSE
AS1120	CON EDISON VAULT: 10	105 W 34TH ST	RCRA NonGen / NLR	Higher	266, 0.050, SSE
AS1121	CON EDISON VAULT: 61	105 W 34TH ST	RCRA NonGen / NLR, NY MANIFEST	Higher	266, 0.050, SSE
AS1122	CON EDISION - V0610	105 W. 34TH ST. 105	RCRA NonGen / NLR, NY MANIFEST	Higher	266, 0.050, SSE
AS1123	CON EDISON VAULT: 72	105 W 34TH ST	RCRA NonGen / NLR, NY MANIFEST	Higher	266, 0.050, SSE
AC1124	CON EDISON	325 W 34 ST	NY MANIFEST	Lower	267, 0.051, West
AE1125	CON EDISON MANHOLE:	135 W 40TH ST	RCRA NonGen / NLR, NY MANIFEST	Higher	269, 0.051, ENE
AE1126	CON EDISON SERVICE B	135 W 40TH ST	RCRA NonGen / NLR, FINDS, ECHO, NY MANIFEST	Higher	269, 0.051, ENE
AE1127	CON EDISON SERVICE B	135 W 40TH ST	NJ MANIFEST	Higher	269, 0.051, ENE
AE1128	CON EDISON MANHOLE:	135 W 40TH ST	NJ MANIFEST	Higher	269, 0.051, ENE
AS1129	CON EDISON SERVICE B	103 W 34TH ST E OF 7	NJ MANIFEST	Higher	271, 0.051, SSE
AS1130	CON EDISON SERVICE B	103 W 34TH ST E OF 7	RCRA NonGen / NLR, NY MANIFEST	Higher	271, 0.051, SSE

MAPPED SITES SUMMARY

Target Property Address:
ONE PENN PLAZA
GARMENT DISTRICT, NY 10018

Click on Map ID to see full detail.

MAP ID	SITE NAME	ADDRESS	DATABASE ACRONYMS	RELATIVE ELEVATION	DIST (ft. & mi.) DIRECTION
AF1131	CON EDISON SERVICE B	144 W 34TH ST E OF 7	RCRA NonGen / NLR, NY MANIFEST	Lower	272, 0.052, South
AF1132	CON EDISON - MH 5658	144-42 WEST 34TH STR	RCRA NonGen / NLR, NY MANIFEST	Lower	272, 0.052, South
AF1133	CON EDISON SERVICE B	144 W 34TH ST E OF 7	NJ MANIFEST	Lower	272, 0.052, South
AF1134	CON EDISON - MANHOLE	161 WEST 33RD STREET	RCRA-LQG	Lower	272, 0.052, South
AF1135	CON EDISON SERVICE B	161 W 33RD ST	RCRA NonGen / NLR, NY MANIFEST	Lower	272, 0.052, South
AK1136	CONSOLIDATED EDISON	V2633-220 W 42ND ST	NY MANIFEST	Higher	272, 0.052, NNE
AE1137	MANHOLE # P315	41ST & BROADWAY	NY Spills	Higher	273, 0.052, NE
AE1138	BELL ATLANTIC - 41ST	41ST ST & BROADWAY N	RCRA NonGen / NLR, NY MANIFEST	Higher	273, 0.052, NE
AP1139	348 OWNER CORP	348 W 36 ST	NY AST	Lower	277, 0.052, WNW
AU1140	CON EDISON - VAULT 3	300 W 42 ST	NY MANIFEST	Higher	277, 0.052, North
AE1141	STATION	41ST/BROADWAY	NY Spills	Higher	279, 0.053, NE
AE1142	BUS	BROADWAY WEST 41 ST	NY Spills	Higher	279, 0.053, NE
AH1143	CON EDISON SERVICE B	345 W 36TH ST E OF 9	NJ MANIFEST	Lower	280, 0.053, WNW
AH1144	CON EDISON SERVICE B	345 W 36TH ST E OF 9	RCRA NonGen / NLR, NY MANIFEST	Lower	280, 0.053, WNW
AO1145	CON EDISON SERVICE B	104-02 W 38TH ST & B	RCRA NonGen / NLR, NY MANIFEST	Higher	281, 0.053, ESE
AD1146	CON EDISON	211 W 33 ST	NY MANIFEST	Lower	283, 0.054, SSW
AF1147	CON EDISON MANHOLE:	155 W 33RD ST FRONT	RCRA NonGen / NLR, NY MANIFEST	Lower	284, 0.054, South
AJ1148	LOT 61,TAXBLOCK 762	338 WEST 39 STREET	NY E DESIGNATION, NY NYC LAND USE	Lower	285, 0.054, NW
AJ1149	338 WEST 39TH STREET	338 WEST 39TH STREET	NY VCP	Lower	285, 0.054, NW
AJ1150	338-340 W 39 ST	338 WEST 39TH STREET	NY AST	Lower	285, 0.054, NW
AJ1151	338 WEST 39TH STREET	338 WEST 39TH STREET	NY NYC OER	Lower	285, 0.054, NW
AJ1152	341 WEST 38TH STREET	341 WEST 38TH STREET	NY AST	Lower	286, 0.054, NW
AJ1153	LOT 11,TAXBLOCK 762	341 WEST 38 STREET	NY E DESIGNATION	Lower	286, 0.054, NW
AV1154	CONSOLIDATED EDISON	F/O 265 WEST 33RD ST	NY MANIFEST	Lower	287, 0.054, SW
AV1155	MAN HOLE # 6127	265 WEST 33RD STREET	NY Spills	Lower	287, 0.054, SW
AU1156	CON EDISON SERVICE B	207-01 W 42ND ST & 8	RCRA NonGen / NLR, FINDS	Higher	287, 0.054, North
AI1157	CON EDISON - VAULT 3	301 W 33RD ST	NY MANIFEST	Lower	289, 0.055, WSW
AR1158	CON EDISON	330 W 40TH ST	NY MANIFEST	Lower	289, 0.055, NNW
AR1159	CON EDISON	330 W 40TH ST	RCRA NonGen / NLR	Lower	289, 0.055, NNW
AR1160	CON EDISON	330 W 40TH ST	NJ MANIFEST	Lower	289, 0.055, NNW
AR1161	LOT 56,TAXBLOCK 763	330 WEST 40 STREET	NY E DESIGNATION, NY NYC LAND USE	Lower	289, 0.055, NNW
AE1162	CON EDISON SERVICE B	134 W 40TH ST	NJ MANIFEST	Higher	290, 0.055, ENE
AE1163	CON EDISON SERVICE B	134 W 40TH ST	RCRA NonGen / NLR, FINDS, ECHO, NY MANIFEST	Higher	290, 0.055, ENE
AK1164	NYCTA	42ND STREET & 7TH AV	NY MANIFEST	Higher	291, 0.055, NE
AK1165	VERIZON	W 42ND ST & 7TH AVE	RCRA NonGen / NLR	Higher	291, 0.055, NE
AK1166	MANHOLE 44657	7TH AVE & WEST 42ND	NY Spills	Higher	291, 0.055, NE
AK1167	CONSOLIDATED EDISON	7 AVE & 42 ST	NY MANIFEST	Higher	291, 0.055, NE
AK1168	NYCTA - TIME SQUARE	42ND STREET & 7TH AV	RCRA-SQG, NJ MANIFEST, E MANIFEST	Higher	291, 0.055, NE
AK1169	MANHOLE 56646	WEST 42ND ST & 7TH A	NY Spills	Higher	291, 0.055, NE

MAPPED SITES SUMMARY

Target Property Address:
ONE PENN PLAZA
GARMENT DISTRICT, NY 10018

Click on Map ID to see full detail.

MAP ID	SITE NAME	ADDRESS	DATABASE ACRONYMS	RELATIVE ELEVATION	DIST (ft. & mi.) DIRECTION
AK1170	CON EDISON MANHOLE:	W 42ND ST & 7TH AVE	RCRA NonGen / NLR, NY MANIFEST	Higher	293, 0.055, NE
AK1171	MTA NYCT - BROADWAY	59 ST & LEXINGTON AV	RCRA-SQG	Higher	293, 0.055, NE
AU1172	MANHOLE # 56654	W.42ND ST/8TH AVE	NY Spills	Higher	294, 0.056, North
AU1173	SPILL NUMBER 0003899	42ND ST & 8TH AVE A/	NY Spills	Higher	294, 0.056, North
AW1174	VAULT 900	W 33RD ST/ 7TH AVE	NY Spills	Lower	294, 0.056, SSW
AU1175	CON EDISON	304 W 42 ST	NY MANIFEST	Lower	294, 0.056, North
AU1176	CON EDISON	W 42ND ST & 8TH AVE	RCRA NonGen / NLR, NY MANIFEST	Higher	295, 0.056, North
AU1177	SPILL NUMBER 0108362	42ND ST & 8TH AVE	NY Spills	Higher	295, 0.056, North
AU1178	SPILL NUMBER 0205484	42ND ST & 8TH AVE	NY Spills	Higher	295, 0.056, North
AU1179	218028; W 42 ST AND	W 42 ST AND 8 AVE	NY Spills	Higher	295, 0.056, North
AU1180	NYCTA - W 42ND ST &	W 42ND ST & 8TH AVE	RCRA-VSQG, NY MANIFEST, NJ MANIFEST, E MANIFEST	Higher	295, 0.056, North
AU1181	CON EDISON - MANHOLE	W 42 ST. & 8 AVE.	RCRA-LQG	Higher	295, 0.056, North
AU1182	LOSS TO ROADWAY AND	8TH AND 42ND ST	NY Spills	Higher	295, 0.056, North
AU1183	SPILL NUMBER 9810545	42ND ST / 8TH AVE	NY Spills	Higher	295, 0.056, North
AU1184	CONSOLIDATED EDISON	W 42ND ST & 8 AVE	NY MANIFEST	Higher	295, 0.056, North
AW1185	CON EDISON MANHOLE 5	W 33RD ST & 7TH AVE	RCRA NonGen / NLR, NY MANIFEST	Lower	296, 0.056, SSW
AW1186	CON EDISON	7TH AVE BT 32ND ST &	RCRA NonGen / NLR	Lower	296, 0.056, SSW
AW1187	CON EDISON MANHOLE 4	W 33RD ST & 7TH AVE	RCRA NonGen / NLR, NY MANIFEST, NJ MANIFEST	Lower	296, 0.056, SSW
AW1188	ASSOCIATED PRESS	10 PENN PLZ LEVEL 5	RCRA NonGen / NLR, FINDS, ECHO, NY MANIFEST	Lower	298, 0.056, SSW
AL1189	V0927	144 WEST 39TH ST	NY Spills	Higher	300, 0.057, East
AW1190	CONSOLIDATED EDISON	W 33 ST & 7 AVE MH44	NY MANIFEST	Lower	300, 0.057, SSW
AW1191	CON EDISON - MANHOLE	7TH AVE & W 33RD ST	NJ MANIFEST	Lower	300, 0.057, SSW
AW1192	VS#4881 & VS#3669	WEST 33 STREET & 7 A	NY Spills	Lower	300, 0.057, SSW
AW1193	CON EDISON - MANHOLE	7TH AVE & W 33RD ST	RCRA-LQG	Lower	300, 0.057, SSW
AW1194	CON ED	7TH AVE & W 33RD ST	NY MANIFEST	Lower	300, 0.057, SSW
AW1195	CONSOLIDATED EDISON	W 33RD ST & 7TH AVE	RCRA NonGen / NLR	Lower	300, 0.057, SSW
AR1196	LOT 13,TAXBLOCK 763	341 WEST 39 STREET	NY E DESIGNATION, NY NYC LAND USE	Lower	300, 0.057, NW
AL1197	VAULT 3201	I/F/O 120 WEST 39TH	NY Spills	Higher	300, 0.057, East
AK1198	NEWSPAPER STANDS	7TH AVE AND 42ND STR	NY Spills	Higher	301, 0.057, NE
AS1199	MANHOLE #57766	WEST 34TH ST & BROAD	NY Spills	Higher	301, 0.057, SSE
AS1200	MTA NYCT 34TH ST STA	34TH ST & BROADWAY	RCRA-SQG, NY MANIFEST, NJ MANIFEST, E MANIFEST	Higher	301, 0.057, SSE
AE1201	ASCEND WELLNESS HOLD	1411 BROADWAY	RCRA NonGen / NLR, FINDS, ECHO, NY MANIFEST	Higher	305, 0.058, ENE
AE1202	HINES	1411 BROADWAY	E MANIFEST	Higher	305, 0.058, ENE
AC1203	CON EDISON	331 W 34 ST	NY MANIFEST	Lower	306, 0.058, West
AX1204	300 WEST 41ST STREET	300 W. 41ST ST	NY Spills	Lower	306, 0.058, NNW
AH1205	347 WEST 36TH STREET	347 WEST 36TH STREET	NY AST	Lower	307, 0.058, WNW
AH1206	LOT 12,TAXBLOCK 760	347 WEST 36 STREET	NY E DESIGNATION, NY NYC LAND USE	Lower	307, 0.058, WNW
AS1207	CONSOLIDATED EDISON	1293 BROADWAY & W 33	NY MANIFEST	Higher	308, 0.058, SSE
AC1208	333 WEST 34TH STREET	333 WEST 34TH STREET	UST FINDER	Lower	308, 0.058, West

MAPPED SITES SUMMARY

Target Property Address:
ONE PENN PLAZA
GARMENT DISTRICT, NY 10018

Click on Map ID to see full detail.

MAP ID	SITE NAME	ADDRESS	DATABASE ACRONYMS	RELATIVE ELEVATION	DIST (ft. & mi.) DIRECTION
AC1209	SMITH BARNEY	333 WEST 34TH ST	NY LTANKS, NY Spills	Lower	308, 0.058, West
AC1210	SOLOMON SMITH BARNEY	333 WEST 34TH STREET	NY AST, NY Spills	Lower	308, 0.058, West
AC1211	333 WEST 34TH STREET	333 WEST 34TH STREET	NY UST	Lower	308, 0.058, West
AJ1212	WESTSIDE DYERS	340 W 39TH ST FL 12	EDR Hist Cleaner	Lower	309, 0.059, NW
AF1213	CON EDISON MANHOLE:	153 W 33RD ST	RCRA NonGen / NLR	Lower	309, 0.059, South
AF1214	CON EDISON	153 W 33RD ST	NY MANIFEST	Lower	309, 0.059, South
AO1215	SPILL NUMBER 0010773	102 WEST 38TH ST	NY Spills	Higher	309, 0.059, ESE
AO1216	38 & 6 ASSOCIATES	102 WEST 38 STREET	NY UST	Higher	309, 0.059, ESE
AO1217	38 & 6 ASSOCIATES	102 WEST 38 STREET	UST FINDER	Higher	309, 0.059, ESE
AI1218	CON EDISON VAULT: 69	315 W 33RD ST & 8TH	RCRA NonGen / NLR, FINDS	Lower	310, 0.059, WSW
AI1219	US POSTAL SERVICE -	8'TH AVE AND 33'RD S	SEMS	Lower	311, 0.059, WSW
AI1220	217795; W 33 ST AND	W 33 ST AND 8TH AVE	NY Spills	Lower	311, 0.059, WSW
AI1221	5 PENN PLAZA	8TH AVE @ 33RD ST	NY Spills	Lower	311, 0.059, WSW
AI1222	CON EDISON	8TH AVE & 33RD ST	NY MANIFEST	Lower	311, 0.059, WSW
AI1223	217341; 8 AVE AND 33	8 AVE AND 33RD ST	NY Spills	Lower	311, 0.059, WSW
AI1224	VAULT #4782	W. 33RD ST & 8TH AVE	NY Spills	Lower	311, 0.059, WSW
AI1225	INTERSECTION	WEST 33RD AND 8TH AV	NY Spills	Lower	311, 0.059, WSW
AI1226	FARLEY POST OFFICE	33 ST AND 8 AVE	NY Spills	Lower	311, 0.059, WSW
AI1227	CON EDISON MANHOLE:	8TH AVE & 33RD ST	RCRA NonGen / NLR, FINDS	Lower	311, 0.059, WSW
AM1228	CON EDISON	257 W 42 ST	NY MANIFEST	Higher	312, 0.059, NNE
AM1229	CON EDISON	239 W 42 ST	NY MANIFEST	Higher	312, 0.059, NNE
AM1230	TIMES SQUARE PROPERT	233 WEST 42ND ST	NY AST	Higher	313, 0.059, NNE
AM1231	TARGET STORE T3385	237 W 42ND ST	NY MANIFEST	Higher	313, 0.059, NNE
AM1232	TARGET CORPORATION	237 WEST 42ND ST	RCRA-SQG, E MANIFEST	Higher	313, 0.059, NNE
AM1233	CON EDISON - TRANSFO	261 W 42ND ST	NY MANIFEST	Higher	313, 0.059, North
AT1234	CON EDISON SERVICE B	986 6TH AVE N OF 36T	NJ MANIFEST	Higher	316, 0.060, SE
AT1235	CON EDISON SERVICE B	986 6TH AVE N OF 36T	RCRA NonGen / NLR, NY MANIFEST	Higher	316, 0.060, SE
AP1236	CON EDISON MANHOLE:	356 W 36TH ST	RCRA NonGen / NLR, NY MANIFEST	Lower	318, 0.060, WNW
AK1237	TIMES SQUARE STATION	UNKNOWN	NY Spills	Higher	319, 0.060, NE
AL1238	109 WEST 38TH L.L.C.	109 WEST 38TH STREET	NY AST	Higher	319, 0.060, East
AE1239	BEST AUTO TRANS	1413 BROADWAY	EDR Hist Auto	Higher	319, 0.060, ENE
AU1240	CON EDISON SERVICE B	308 W 42ND ST	RCRA NonGen / NLR, FINDS, ECHO, NY MANIFEST	Lower	322, 0.061, North
AU1241	CON EDISON SERVICE B	308 W 42ND ST	NJ MANIFEST	Lower	322, 0.061, North
AL1242	CONSOLIDATED EDISON	132 W 39TH ST	RCRA NonGen / NLR, NY MANIFEST	Higher	322, 0.061, East
AL1243	VAULT 1631	132 WEST 39TH STREET	NY Spills	Higher	322, 0.061, East
AH1244	350 WEST 37TH STREET	344-352 WEST 37TH ST	UST FINDER	Lower	323, 0.061, WNW
AH1245	TOWER 37 LLC	344-352 WEST 37TH ST	NY UST	Lower	323, 0.061, WNW
AH1246	TOWER 37 LLC	344-352 WEST 37TH ST	NY AST	Lower	323, 0.061, WNW
AF1247	CON EDISON MANHOLE:	140 W 34TH ST FRONT	RCRA NonGen / NLR, FINDS, ECHO, NY MANIFEST	Lower	323, 0.061, South

MAPPED SITES SUMMARY

Target Property Address:
ONE PENN PLAZA
GARMENT DISTRICT, NY 10018

Click on Map ID to see full detail.

MAP ID	SITE NAME	ADDRESS	DATABASE ACRONYMS	RELATIVE ELEVATION	DIST (ft. & mi.) DIRECTION
AF1248	CON EDISON MANHOLE:	140 W 34TH ST FRONT	NJ MANIFEST	Lower	323, 0.061, South
AS1249	CON EDISON VAULT: 55	120 W 34TH ST	RCRA NonGen / NLR, NY MANIFEST	Higher	324, 0.061, SSE
AF1250	BIG APPLE MOBILE COM	138 W 34TH ST	EDR Hist Auto	Lower	324, 0.061, South
AH1251	LOT 9,TAXBLOCK 761	347 WEST 37 STREET	NY E DESIGNATION, NY NYC LAND USE	Lower	327, 0.062, WNW
AS1252	CON EDISON MANHOLE:	134 W 34TH ST FRONT	RCRA NonGen / NLR, FINDS, ECHO, NY MANIFEST	Higher	328, 0.062, South
AS1253	CON EDISON MANHOLE:	134 W 34TH ST FRONT	NJ MANIFEST	Higher	328, 0.062, South
AI1254	CON EDISON SERVICE B	304 33RD ST & 2ND AV	RCRA NonGen / NLR, NY MANIFEST	Lower	329, 0.062, WSW
AI1255	CON EDISON SERVICE B	320 33RD ST & 2ND AV	RCRA NonGen / NLR, NY MANIFEST	Lower	329, 0.062, WSW
AS1256	CON EDISON	112 W 34 ST	NY MANIFEST	Higher	330, 0.062, SSE
AS1257	VS 2147	112-22 WEST 34TH STR	NY Spills	Higher	330, 0.062, SSE
AS1258	VAULT #3020	112 WEST 34 STREET	NY Spills, NY NYC LAND USE	Higher	330, 0.062, SSE
AS1259	TARGET STORE T3277	112 W 34TH ST	NY MANIFEST	Higher	330, 0.062, SSE
AS1260	TARGET STORE T3277	112 W 34TH ST	RCRA-SQG, E MANIFEST	Higher	330, 0.062, SSE
AS1261	CVS (SIS)	112 W 34TH ST	E MANIFEST	Higher	330, 0.062, SSE
AE1262	CON EDISON	124 W 40TH ST	NY MANIFEST	Higher	330, 0.062, ENE
AE1263	CON EDISON	124 W 40 ST	NY MANIFEST	Higher	330, 0.062, ENE
AE1264	MAN HOLE 58065	124 WEST 40 ST	NY Spills	Higher	330, 0.062, ENE
AE1265	VAULT	124 WEST 40 ST	NY Spills	Higher	330, 0.062, ENE
AS1266	CON EDISON MANHOLE:	130 W 34TH ST	NJ MANIFEST	Higher	331, 0.063, South
AS1267	SPILL NUMBER 0000852	130 W 34TH ST	NY Spills	Higher	331, 0.063, South
AS1268	CON EDISON MANHOLE:	130 W 34TH ST	RCRA NonGen / NLR, NY MANIFEST	Higher	331, 0.063, South
AS1269	SEPHORA STORE #310	130 W 34TH ST	RCRA-SQG, NY MANIFEST, NJ MANIFEST	Higher	331, 0.063, South
AS1270	VAULT #1979	110-112 W 34TH ST	NY Spills	Higher	332, 0.063, SSE
AS1271	SUNJAY INTRNATIONAL	110 W 34TH ST RM 110	EDR Hist Cleaner	Higher	332, 0.063, SSE
AR1272	METHA FAMILY LLC	334-340 W 40TH ST	NY MANIFEST	Lower	335, 0.063, NNW
AR1273	THE STAYBRIDGE	334-340 W 40TH ST	NJ MANIFEST	Lower	335, 0.063, NNW
AR1274	THE STAY BRIDGE	334-340 WEST 40TH ST	UST FINDER	Lower	335, 0.063, NNW
AR1275	LOT 60,TAXBLOCK 763	334 WEST 40 STREET	NY E DESIGNATION, NY NYC LAND USE	Lower	335, 0.063, NNW
AR1276	THE STAY BRIDGE	334-340 WEST 40TH ST	NY UST	Lower	335, 0.063, NNW
AR1277	THE STAYBRIDGE	334-340 W 40TH ST	RCRA-LQG	Lower	335, 0.063, NNW
AN1278	CON EDISON	66 W 35TH ST	NJ MANIFEST	Higher	335, 0.063, SE
AN1279	CON ED	66 W 35TH ST	NY MANIFEST	Higher	335, 0.063, SE
AN1280	CON EDISON - MANHOLE	F/O 66-74 W. 35 ST	RCRA-LQG, NY MANIFEST	Higher	335, 0.063, SE
AN1281	CONSOLIDATED EDISON	66-76 WEST 35TH STRE	NY MANIFEST	Higher	335, 0.063, SE
AN1282	66 WEST 35TH STREET	66 WEST 35TH STREET	NY Spills	Higher	335, 0.063, SE
AN1283	CONSOLIDATED EDISON	66 WEST 35TH STREET	NY MANIFEST	Higher	335, 0.063, SE
AN1284	CONSOLIDATED EDISON	66 W 35 STREET	NY MANIFEST	Higher	335, 0.063, SE
AS1285	CON EDISON - MANHOLE	126 W 34 ST	NY MANIFEST	Higher	336, 0.064, SSE
AH1286	LANDIS PARKING CORP	346-352 W 37TH ST	RCRA NonGen / NLR, FINDS, ECHO	Lower	337, 0.064, WNW

MAPPED SITES SUMMARY

Target Property Address:
ONE PENN PLAZA
GARMENT DISTRICT, NY 10018

Click on Map ID to see full detail.

MAP ID	SITE NAME	ADDRESS	DATABASE ACRONYMS	RELATIVE ELEVATION	DIST (ft. & mi.) DIRECTION
AT1287	990 6TH AVE - BLDG.	990 6TH AVENUE	NY LTANKS, NY Spills	Higher	337, 0.064, SE
AT1288	990 6TH AVE/MANH/NYT	990 6TH AVENUE	NY Spills	Higher	337, 0.064, SE
AL1289	VAULT #3148	124 WEST 39 STREET	NY Spills	Higher	338, 0.064, East
AK1290	TIMES SQUARE THEATRE	217 W 42ND ST	RCRA NonGen / NLR, FINDS, ECHO, NY MANIFEST	Higher	340, 0.064, NNE
AK1291	CON EDISON	207-01 W 42ND ST & 8	NY MANIFEST	Higher	340, 0.064, NNE
AP1292	360 W 36TH ST	360 W 36TH ST	NY LTANKS	Lower	340, 0.064, WNW
AP1293	360 OWNERS CORP	360 W 36TH ST	NY AST, RCRA NonGen / NLR, FINDS, ECHO, NY...	Lower	340, 0.064, WNW
AY1294	VAULT 3736	316 WEST 34TH ST	NY Spills	Lower	340, 0.064, West
AE1295	CON EDISON MANHOLE:	BROADWAY & W 40TH ST	NJ MANIFEST	Higher	340, 0.064, ENE
AE1296	CON EDISON MANHOLE:	W 40TH ST & BROADWAY	NJ MANIFEST	Higher	340, 0.064, ENE
AE1297	CON EDISON MANHOLE:	W 40TH ST & BROADWAY	RCRA NonGen / NLR, NY MANIFEST	Higher	340, 0.064, ENE
AE1298	CON EDISON	BROADWAY & W 40TH ST	NJ MANIFEST	Higher	340, 0.064, ENE
AE1299	CON EDISON	BROADWAY & W 40TH ST	RCRA NonGen / NLR, FINDS, ECHO	Higher	340, 0.064, ENE
AE1300	CON EDISON MANHOLE:	BROADWAY & W 40TH ST	RCRA NonGen / NLR, NY MANIFEST	Higher	340, 0.064, ENE
AK1301	THE NEW VICTORY THEA	209 WEST 42ND STREET	NY AST	Higher	340, 0.064, NNE
AR1302	LOT 12,TAXBLOCK 763	343 WEST 39 STREET	NY E DESIGNATION, NY NYC LAND USE	Lower	340, 0.064, NW
AK1303	LYRIC THEATRE	213 W 42ND ST	NY AST	Higher	341, 0.065, NNE
AN1304	NYC TRANSIT	6TH AVE WEST 34TH ST	NY Spills	Higher	341, 0.065, SSE
AT1305	META PLATFORMS, INC	1001 6TH AVENUE, FLO	E MANIFEST	Higher	342, 0.065, ESE
AT1306	CON EDISON VAULT: 14	1001 6TH AVE	RCRA NonGen / NLR, NY MANIFEST	Higher	342, 0.065, ESE
AT1307	CON EDISON VAULT: 59	1001 6TH AVE	RCRA NonGen / NLR, NY MANIFEST	Higher	342, 0.065, ESE
AE1308	CON EDISON SERVICE B	1446 BROADWAY	RCRA NonGen / NLR, NY MANIFEST	Higher	343, 0.065, ENE
AF1309	CON EDISON - VAULT V	147 W 33 ST	NY MANIFEST	Lower	343, 0.065, South
AY1310	CON EDISON	318 W 34 ST	NY MANIFEST	Lower	344, 0.065, West
AY1311	CON EDISON	318-14 W 34TH ST & 9	NY MANIFEST	Lower	344, 0.065, West
AY1312	CON EDISON	318-14 W 34TH ST & 9	NY MANIFEST	Lower	344, 0.065, West
AE1313	VAULT #1267	WEST 40TH STREET AND	NY Spills	Higher	344, 0.065, ENE
AU1314	MANHOLE #56652	I/F/O 303 W 42ND ST	NY Spills	Lower	345, 0.065, North
AP1315	MIDTOWN SOUTH PRECIN	357 WEST 35TH STREET	NY LTANKS, NY Spills	Lower	345, 0.065, West
AP1316	357 W 35TH ST/NYPD	357 W 35TH ST	NY LTANKS	Lower	345, 0.065, West
AP1317	MIDTOWN SOUTH PRECIN	357 WEST 35TH STREET	UST FINDER	Lower	345, 0.065, West
AP1318	MIDTOWN SOUTH PRECIN	357 WEST 35TH STREET	NY UST, NY AST	Lower	345, 0.065, West
AP1319	NEW YORK CITY DEP	357 W 35TH ST	NY MANIFEST	Lower	345, 0.065, West
AP1320	NYC POLICE DEPT MIDT	357 W 35TH ST	RCRA NonGen / NLR, FINDS, ECHO	Lower	345, 0.065, West
AL1321	CONSOLIDATED EDISON	120 W 39TH ST	NY MANIFEST	Higher	347, 0.066, East
AL1322	CON EDISON	120 W 39TH ST	RCRA NonGen / NLR, FINDS, ECHO	Higher	347, 0.066, East
AL1323	CON EDISON - VAULT V	120 W 39TH ST	NY MANIFEST	Higher	347, 0.066, East
AL1324	CON EDISON	120 W 39TH ST	NJ MANIFEST	Higher	347, 0.066, East
AL1325	CON EDISON - VAULT V	120 W 39TH ST	RCRA-LQG	Higher	347, 0.066, East

MAPPED SITES SUMMARY

Target Property Address:
ONE PENN PLAZA
GARMENT DISTRICT, NY 10018

Click on Map ID to see full detail.

MAP ID	SITE NAME	ADDRESS	DATABASE ACRONYMS	RELATIVE ELEVATION	DIST (ft. & mi.) DIRECTION
AQ1326	CONSOLIDATED EDISON	W 42ND STREET & BROA	NY MANIFEST	Higher	349, 0.066, NE
AQ1327	CON EDISON	42ND ST & BROADWAY	NY MANIFEST	Higher	349, 0.066, NE
AQ1328	CONSOLIDATED EDISON	W 42ND ST & BROADWAY	NY MANIFEST	Higher	349, 0.066, NE
AQ1329	BROADWAY & W 42ND ST	BROADWAY & WEST 42ND	NY Spills	Higher	349, 0.066, NE
AQ1330	CON EDISION - MH2907	BROADWAY & W 42ND ST	RCRA NonGen / NLR, NY MANIFEST	Higher	349, 0.066, NE
AQ1331	CON EDISON GAS MAIN	BROADWAY & W 42ND ST	RCRA NonGen / NLR	Higher	349, 0.066, NE
AQ1332	CONSOLIDATED EDISON	42ND ST & BROADWAY	NY MANIFEST	Higher	349, 0.066, NE
AH1333	WINOKER REALTY	344 WEST 38TH ST	NY Spills	Lower	350, 0.066, NW
AH1334	344 WEST 38TH STREET	344 WEST 38TH STREET	NY AST	Lower	350, 0.066, NW
AS1335	CON ED	108 W 34 ST	NY MANIFEST	Higher	350, 0.066, SSE
AS1336	CON ED	108 W 34 ST	NY MANIFEST	Higher	350, 0.066, SSE
AS1337	CON EDISON - VAULT 2	108 W 34 ST	NJ MANIFEST	Higher	350, 0.066, SSE
AS1338	CON ED	108 W 34 ST	NY MANIFEST	Higher	350, 0.066, SSE
AS1339	CON EDISON - VAULT 1	108 W 34 ST	RCRA-LQG	Higher	350, 0.066, SSE
AS1340	CON ED	WEST 34TH ST	NY MANIFEST	Higher	350, 0.066, SSE
AS1341	CON EDISON - VAULT 1	108 W 34 ST	NJ MANIFEST	Higher	350, 0.066, SSE
AS1342	CON EDISON - VAULT 2	108 W 34 ST	RCRA-LQG	Higher	350, 0.066, SSE
AP1343	CON EDISON SERVICE B	362 W 36TH ST E OF 9	NJ MANIFEST	Lower	351, 0.066, WNW
AP1344	CON EDISON SERVICE B	362 W 36TH ST E OF 9	RCRA NonGen / NLR, NY MANIFEST	Lower	351, 0.066, WNW
AI1345	MH 061220	313 WEST 33RD ST	NY Spills	Lower	353, 0.067, WSW
AL1346	1412 BROADWAY - RETA	1412 BROADWAY	NY AST, FINDS	Higher	354, 0.067, ENE
AN1347	VAULT 0610	34TH ST/6TH AVE	NY Spills	Higher	356, 0.067, SSE
AN1348	VAULT #155	WEST 34TH ST BET 5 &	NY Spills	Higher	356, 0.067, SSE
AN1349	CON EDISON	64 W 35TH ST	NY MANIFEST	Higher	357, 0.068, SE
AN1350	CON EDISON	64 W 35TH ST	NJ MANIFEST	Higher	357, 0.068, SE
AN1351	CON EDISON	64 W 35TH ST	RCRA NonGen / NLR, FINDS, ECHO	Higher	357, 0.068, SE
AN1352	CON EDISON	64 W 35TH ST	RCRA NonGen / NLR	Higher	357, 0.068, SE
AN1353	CON EDISON	64 W 35TH ST	RCRA NonGen / NLR	Higher	357, 0.068, SE
AN1354	CON EDISON	64 W 35TH ST	NJ MANIFEST	Higher	357, 0.068, SE
AN1355	CON EDISON	64 W 35TH ST	NJ MANIFEST	Higher	357, 0.068, SE
AT1356	990 AVE OF THE AMERI	990 AVENUE OF THE AM	NY UST	Higher	357, 0.068, SE
AT1357	990 AVE OF THE AMERI	990 AVENUE OF THE AM	UST FINDER	Higher	357, 0.068, SE
AT1358	CON EDISON	33 W 37TH ST & 6TH A	RCRA NonGen / NLR, FINDS, ECHO, NY MANIFEST, NJ...	Higher	358, 0.068, ESE
AT1359	CON ED - MH 46611	W 37TH ST & 6TH AVE	RCRA NonGen / NLR, NY MANIFEST	Higher	358, 0.068, ESE
AT1360	AT INTERSECTION	EAST 37TH ST AND 6TH	NY Spills	Higher	358, 0.068, ESE
AT1361	37TH ST & 6TH AVENUE	37TH ST / 6TH AVENUE	NY Spills	Higher	358, 0.068, ESE
AT1362	CON EDISON	W 37TH ST & 6TH AVE	RCRA NonGen / NLR	Higher	358, 0.068, ESE
AT1363	CON EDISON	W 37TH ST & 6TH AVE	NJ MANIFEST	Higher	358, 0.068, ESE
AT1364	CON EDISON	6TH AVE & W 37TH ST	NY MANIFEST	Higher	358, 0.068, ESE

MAPPED SITES SUMMARY

Target Property Address:
ONE PENN PLAZA
GARMENT DISTRICT, NY 10018

Click on Map ID to see full detail.

MAP ID	SITE NAME	ADDRESS	DATABASE ACRONYMS	RELATIVE ELEVATION	DIST (ft. & mi.) DIRECTION
AQ1365	MANHOLE 29077	WEST 42ND/BROADWAY	NY Spills	Higher	358, 0.068, NE
AQ1366	ON ROAD WAY	42ND/ BROADWAY	NY Spills	Higher	358, 0.068, NE
AT1367	CON EDISON MANHOLE:	W 37TH ST & 6TH AVE	RCRA NonGen / NLR, NY MANIFEST	Higher	360, 0.068, ESE
AI1368	CON EDISON	315 W 33RD ST & 8TH	NY MANIFEST	Lower	361, 0.068, WSW
AL1369	CON EDISON - VAULT V	151 W 39TH ST	RCRA-LQG	Higher	362, 0.069, East
AL1370	CON EDISON - VAULT V	151 W 39TH ST	NY MANIFEST	Higher	362, 0.069, East
AL1371	CON EDISON - VAULT V	151 W 39TH ST	RCRA-LQG	Higher	362, 0.069, East
AL1372	CON EDISON - VAULT V	151 W 39TH ST	NY MANIFEST	Higher	362, 0.069, East
AR1373	LOT 9008,TAXBLOCK 76	347 WEST 39 STREET	NY E DESIGNATION	Lower	362, 0.069, NW
AR1374	WEST SIDE LOFTS LTD	347 WEST 39TH STREET	NY AST	Lower	362, 0.069, NW
AR1375	CONSOLIDATED EDISON	MH349-W 39TH ST & 6T	NY MANIFEST	Lower	362, 0.069, NW
AZ1376	PARKING LOT	BULKHEAD/57TH ST	NY Spills	Higher	362, 0.069, ESE
AZ1377	MANHOLE#203-1065-9	CORNER WEST 37TH & 6	NY Spills	Higher	362, 0.069, ESE
AL1378	108 WEST 39TH ST	108 WEST 39TH ST	NY Spills	Higher	363, 0.069, East
AH1379		349 WEST 37 STREET	NY E DESIGNATION, NY NYC LAND USE	Lower	365, 0.069, WNW
AH1380	COMMERCIAL BUILDING	349-351 W 37TH ST	RCRA NonGen / NLR, FINDS, ECHO, NY MANIFEST	Lower	365, 0.069, WNW
AQ1381	CINOPTICALS INC	1466 BROADWAY	RCRA NonGen / NLR	Higher	371, 0.070, NE
AQ1382	SL GREEN REALTY CORP	1466 BROADWAY	NY AST	Higher	371, 0.070, NE
AU1383	CON EDISON	303 W 42 ST	NY MANIFEST	Lower	374, 0.071, North
AU1384	CON EDISON	303 W 42 ST	NY MANIFEST	Lower	374, 0.071, North
AQ1385	WALGREENS	1471 BROADWAY	E MANIFEST	Higher	375, 0.071, NE
AQ1386	WALGREEN #11962	1471 BROADWAY	E MANIFEST	Higher	375, 0.071, NE
AQ1387	CON EDISON - GAS DRI	1471 BROADWAY	RCRA-LQG, NY MANIFEST	Higher	375, 0.071, NE
AN1388	CON EDISON SERVICE B	72 W 36TH ST	RCRA NonGen / NLR, NY MANIFEST, NJ MANIFEST	Higher	377, 0.071, SE
AR1389	LOT 65,TAXBLOCK 763	342 WEST 40 STREET	NY E DESIGNATION, NY NYC LAND USE	Lower	377, 0.071, NNW
AR1390	STAGING ASSOCIATES L	342 WEST 40TH STREET	NY AST	Lower	377, 0.071, NNW
AN1391	CON EDISON	63 W 35TH ST	RCRA NonGen / NLR	Higher	378, 0.072, SE
AN1392	CON EDISON	63 W 35TH ST	NY MANIFEST	Higher	378, 0.072, SE
AN1393	CON EDISON	63 W 35TH ST	NJ MANIFEST	Higher	378, 0.072, SE
AX1394	CON EDISON - VAULT 4	315 W 41ST ST	NY MANIFEST	Lower	378, 0.072, NNW
AX1395	CON EDISON - VAULT 4	315 W 41ST ST	RCRA-LQG	Lower	378, 0.072, NNW
AT1396	CON EDISON SERVICE B	1000 6TH AVE	NJ MANIFEST	Higher	379, 0.072, ESE
AT1397	COMERCIAL/APARTMENTS	1000 6TH AVE	NY LTANKS	Higher	379, 0.072, ESE
AT1398	CON EDISON SERVICE B	1000 6TH AVE	RCRA NonGen / NLR, FINDS, ECHO, NY MANIFEST	Higher	379, 0.072, ESE
AP1399	FRENCH CLEANERS	370 W 35TH ST	EDR Hist Cleaner	Lower	379, 0.072, West
AP1400	370 WEST 35TH ST.	370 WEST 35TH ST.	NY Spills	Lower	379, 0.072, West
AI1401	LOT 22,TAXBLOCK 757	315 WEST 33 STREET	NY E DESIGNATION, NY NYC LAND USE	Lower	379, 0.072, WSW
AI1402	C D C CONCIERGE SERV	315 W 33RD ST	EDR Hist Cleaner	Lower	379, 0.072, WSW
AI1403	315 WEST 33RD STREET	315 WEST 33RD STREET	NY AST	Lower	379, 0.072, WSW

MAPPED SITES SUMMARY

Target Property Address:
ONE PENN PLAZA
GARMENT DISTRICT, NY 10018

Click on Map ID to see full detail.

MAP ID	SITE NAME	ADDRESS	DATABASE ACRONYMS	RELATIVE ELEVATION	DIST (ft. & mi.) DIRECTION
AH1404	LOT 68,TAXBLOCK 760	352 WEST 37 STREET	NY E DESIGNATION, NY NYC LAND USE	Lower	380, 0.072, WNW
AJ1405	351 WEST 38TH STREET	351 WEST 38TH STREET	NY NYC OER	Lower	382, 0.072, NW
AP1406	T & M PLATING	357 W 36TH ST	RCRA-SQG, NY MANIFEST	Lower	382, 0.072, WNW
AP1407	T & M PLATING	357 W 36TH ST	NJ MANIFEST	Lower	382, 0.072, WNW
AF1408	CON EDISON MANHOLE:	141 W 33RD ST	RCRA NonGen / NLR, NY MANIFEST	Lower	382, 0.072, South
AF1409	CON EDISON - MANHOLE	141 W 33RD ST	RCRA-LQG	Lower	382, 0.072, South
AL1410	CON EDISON	125 W 39TH ST	RCRA NonGen / NLR, FINDS, ECHO	Higher	384, 0.073, East
AL1411	CON EDISON	125 W 39TH ST	NJ MANIFEST	Higher	384, 0.073, East
AL1412	CON EDISON	125 W 39TH ST	NY MANIFEST	Higher	384, 0.073, East
BA1413		347 WEST 34 STREET	NY E DESIGNATION, NY NYC LAND USE	Lower	386, 0.073, West
AE1414	CON EDISON SERVICE B	1440 BROADWAY SERVIC	RCRA NonGen / NLR, NY MANIFEST	Higher	387, 0.073, ENE
AE1415	CON EDISON SERVICE B	1440 BROADWAY SERVIC	RCRA NonGen / NLR, NY MANIFEST	Higher	387, 0.073, ENE
AE1416	1440 BROADWAY PARTNE	1440 BROADWAY	NY AST	Higher	387, 0.073, ENE
AE1417	HELMSLEY SPEAR MANAG	1440 BROADWAY ROOM 1	PA MANIFEST	Higher	387, 0.073, ENE
AE1418	FORD FOUNDATION HEAL	1440 BROADWAY FLOOR	E MANIFEST	Higher	387, 0.073, ENE
AE1419	CVS	1440 BROADWAY	RCRA-VSQG, FINDS, ECHO, NY MANIFEST, E MANIFEST	Higher	387, 0.073, ENE
AE1420	ASSOCIATED MERCHANDI	1440 BROADWAY 10TH F	NY Spills, RCRA NonGen / NLR, FINDS, ECHO, NY...	Higher	387, 0.073, ENE
AE1421		1440 BROADWAY	NY Spills, NY NYC LAND USE	Higher	387, 0.073, ENE
AL1422	CON EDISON	121 W 39TH ST	RCRA NonGen / NLR, FINDS, ECHO	Higher	388, 0.073, East
AL1423	CON EDISON	121 W 39TH ST	NJ MANIFEST	Higher	388, 0.073, East
AL1424	CON EDISON	121 W 39TH ST	NY MANIFEST	Higher	388, 0.073, East
AL1425	CON EDISON MANHOLE:	119 W 39TH ST	RCRA NonGen / NLR, NY MANIFEST	Higher	390, 0.074, East
AK1426	NEW 42ND STREET STUD	229 WEST 42ND STREET	NY AST	Higher	390, 0.074, NNE
AR1427	LOT 8,TAXBLOCK 763	353 WEST 39 STREET	NY E DESIGNATION, NY NYC LAND USE	Lower	402, 0.076, NW
AO1428	CON EDISON SERVICE B	1006 6TH AVE	NJ MANIFEST	Higher	410, 0.078, ESE
AO1429	CON EDISON SERVICE B	1006 6TH AVE	RCRA NonGen / NLR, FINDS, ECHO, NY MANIFEST	Higher	410, 0.078, ESE
AP1430		361 WEST 36 STREET	NY E DESIGNATION, NY NYC LAND USE	Lower	412, 0.078, WNW
BB1431	CON EDISON - MANHOLE	128 W 41ST ST	NY MANIFEST	Higher	412, 0.078, ENE
BB1432	CON EDISON - MANHOLE	128 W 41ST ST	RCRA-LQG	Higher	412, 0.078, ENE
BB1433	CON EDISON - MANHOLE	128 W 41ST ST	NY MANIFEST	Higher	412, 0.078, ENE
BB1434	CON EDISON - MANHOLE	128 W 41ST ST	RCRA-LQG	Higher	412, 0.078, ENE
AJ1435	LOT 6,TAXBLOCK 762	350 WEST 38 STREET	NY E DESIGNATION, NY NYC LAND USE	Lower	413, 0.078, NW
AJ1436	CON EDISON	350 W 38TH ST	NJ MANIFEST	Lower	413, 0.078, NW
AJ1437	LOT 62,TAXBLOCK 761	350 WEST 38 STREET	NY E DESIGNATION	Lower	413, 0.078, NW
AJ1438	CON EDISON	350 W 38TH ST	RCRA NonGen / NLR, FINDS, ECHO, NY MANIFEST	Lower	413, 0.078, NW
AJ1439	STREET	350 WEST 38 STREET	NY Spills	Lower	413, 0.078, NW
AH1440	LOT 5,TAXBLOCK 761	WEST 37 STREET	NY E DESIGNATION	Lower	414, 0.078, WNW
AQ1441	MANHOLE #6014	156-170 WEST 42ND ST	NY Spills	Higher	414, 0.078, NE
AQ1442	JT OTS GP LLC - ONE	1475 BROADWAY	NY MANIFEST	Higher	416, 0.079, NE

MAPPED SITES SUMMARY

Target Property Address:
ONE PENN PLAZA
GARMENT DISTRICT, NY 10018

Click on Map ID to see full detail.

MAP ID	SITE NAME	ADDRESS	DATABASE ACRONYMS	RELATIVE ELEVATION	DIST (ft. & mi.) DIRECTION
AQ1443	REUTERS BLDG 19TH FL	1475 BROADWAY	NY Spills, NY NYC LAND USE	Higher	416, 0.079, NE
AQ1444	JT OTS GP LLC - ONE	BROADWAY	RCRA-SQG, E MANIFEST	Higher	416, 0.079, NE
AN1445	CON EDISON SERVICE B	59 W 35TH ST	RCRA NonGen / NLR, NY MANIFEST	Higher	419, 0.079, SE
AU1446	LOT 25,TAXBLOCK 1033	305 WEST 42 STREET	NY E DESIGNATION	Lower	422, 0.080, North
AJ1447	350 WEST 39TH STREET	350 W 39TH ST	RCRA NonGen / NLR, FINDS, ECHO, NY MANIFEST	Lower	424, 0.080, NW
AJ1448	350 WEST 39TH STREET	350 WEST 39TH STREET	NY UST	Lower	424, 0.080, NW
AJ1449	350 WEST 39TH STREET	350 WEST 39TH STREET	UST FINDER	Lower	424, 0.080, NW
AJ1450	LOT 67,TAXBLOCK 762	350 WEST 39 STREET	NY E DESIGNATION, NY NYC LAND USE	Lower	424, 0.080, NW
AJ1451	350 WEST 39TH STREET	350 WEST 39TH STREET	NY NYC OER	Lower	424, 0.080, NW
AJ1452	350 WEST 39TH STREET	350 WEST 39TH STREET	NY VCP	Lower	424, 0.080, NW
AW1453	PENN STATION	32ND, 33RD ST, 7TH A	NY Spills	Lower	427, 0.081, SSW
BC1454	CON EDISON SERVICE B	318 W 42ND ST	NJ MANIFEST	Lower	427, 0.081, North
BC1455	CON EDISON SERVICE B	318 W 42ND ST	RCRA NonGen / NLR, FINDS, ECHO, NY MANIFEST	Lower	427, 0.081, North
BD1456	LONG ISLAND CITY H.S	14-30 BROADWAY	NY AST	Higher	428, 0.081, ENE
AL1457	CON EDISON SERVICE B	104 W 39TH ST	RCRA NonGen / NLR, NY MANIFEST	Higher	430, 0.081, East
AP1458	367 W. 35TH STREET	367 W. 35TH STREET	NY AST	Lower	430, 0.081, WNW
AW1459	CON EDISON	405 7TH AVE	NY MANIFEST	Lower	432, 0.082, SSW
AT1460	6536 ASSOCIATES LLC	65 W 36 STREET	NY AST	Higher	433, 0.082, SE
AT1461	CON EDISON SERVICE B	65 W 36TH ST	RCRA NonGen / NLR, FINDS, ECHO, NY MANIFEST	Higher	433, 0.082, SE
AT1462	CON EDISON SERVICE B	65 W 36TH ST	NJ MANIFEST	Higher	433, 0.082, SE
AT1463	COMMERCIAL BUILDING	65 WEST 36TH ST	NY Spills	Higher	433, 0.082, SE
BE1464	TIMESQURE STATION GR	CENTRAL SHUTTLE TRAC	NY Spills	Higher	433, 0.082, NE
BB1465	BROADWAY & 41ST ASSO	1450 BROADWAY	NY Spills, RCRA NonGen / NLR, FINDS, ECHO, NY...	Higher	435, 0.082, ENE
BB1466	1450 BROADWAY ASSOCI	1450 BROADWAY	NY AST	Higher	435, 0.082, ENE
AR1467	346 WEST 40 STREET	346 WEST 40TH STREET	NY UST	Lower	436, 0.083, NNW
AR1468	FORMER COMMERCIAL/CU	346-354 WEST 40TH ST	NY Spills	Lower	436, 0.083, NNW
AR1469	346 WEST 40TH STREET	346 WEST 40TH STREET	NY NYC OER	Lower	436, 0.083, NNW
AR1470		346 WEST 40 STREET	NY E DESIGNATION, NY NYC LAND USE	Lower	436, 0.083, NNW
AR1471	346 WEST 40 STREET	346 WEST 40TH STREET	UST FINDER	Lower	436, 0.083, NNW
AR1472	346 WEST 40TH STREET	346 WEST 40TH STREET	NY VCP	Lower	436, 0.083, NNW
BE1473	CARIBBEAN PETROLEUM	3 TIMES SQ LBBY MAIL	EDR Hist Auto	Higher	437, 0.083, NE
AO1474	CON EDISON SERVICE B	1011 6TH AVE	NJ MANIFEST	Higher	440, 0.083, ESE
AO1475	CON EDISON SERVICE B	1011 6TH AVE	RCRA NonGen / NLR, FINDS, ECHO, NY MANIFEST	Higher	440, 0.083, ESE
AO1476	CON EDISON SERVICE B	1012 6TH AVE	NJ MANIFEST	Higher	441, 0.084, ESE
AO1477	CON EDISON SERVICE B	1012 6TH AVE	RCRA NonGen / NLR, FINDS, ECHO, NY MANIFEST	Higher	441, 0.084, ESE
AY1478	MENDIK REALTY LTD PA	330 W 34TH ST	RCRA NonGen / NLR	Lower	441, 0.084, West
AY1479		330 WEST 34 STREET	NY E DESIGNATION, NY NYC LAND USE	Lower	441, 0.084, West
AV1480	33RD ST BETW 7TH & 8	33RD ST BETW 7TH & 8	NY Spills	Lower	441, 0.084, SW
BF1481	VAULT #3546	62 WEST 34 STREET	NY Spills	Higher	443, 0.084, SSE

MAPPED SITES SUMMARY

Target Property Address:
ONE PENN PLAZA
GARMENT DISTRICT, NY 10018

Click on Map ID to see full detail.

MAP ID	SITE NAME	ADDRESS	DATABASE ACRONYMS	RELATIVE ELEVATION	DIST (ft. & mi.) DIRECTION
BG1482	354 W 37TH ST BET 8	354 W 3TH ST BET 8 &	NY Spills	Lower	444, 0.084, WNW
BB1483	CON ED	145 W 41 ST	NY MANIFEST	Higher	445, 0.084, ENE
BB1484	CON EDISION - V3556	145 W.41 STREET 145	RCRA NonGen / NLR, NY MANIFEST	Higher	445, 0.084, ENE
BB1485	CON EDISON	145 W 41 ST	NY MANIFEST	Higher	445, 0.084, ENE
AO1486	DUNRITE CLEANERS	1013 6TH AVE(AVE OF	NY DRYCLEANERS	Higher	447, 0.085, ESE
AO1487	DUNRITE CLEANERS	1013 6TH AVE	NY DRYCLEANERS	Higher	447, 0.085, ESE
AO1488	ABES TAILOR SHOP	1013 6TH AVE	EDR Hist Cleaner	Higher	447, 0.085, ESE
AT1489	SL GREEN OPERATING P	70 WEST 36TH STREET	NY AST	Higher	450, 0.085, SE
AT1490	70 W 36 ST	70 WEST 36TH STREET	NY AST	Higher	450, 0.085, SE
AT1491	COMMERCIAL TTF	70 W 36TH STREET	NY LTANKS	Higher	450, 0.085, SE
AT1492	APT BUILDING	70 WEST 36 ST	NY Spills	Higher	450, 0.085, SE
AO1493	CON EDISON	1025 6TH AVE & 38TH	RCRA NonGen / NLR, FINDS, ECHO	Higher	450, 0.085, ESE
AO1494	CON EDISON SERVICE B	W 38TH ST & 6TH AVE	RCRA NonGen / NLR, NY MANIFEST	Higher	450, 0.085, ESE
BE1495	RUDIN MGMT - 3 TIMES	3 TIMES SQ	RCRA-VSQG, FINDS, ECHO, NY MANIFEST	Higher	451, 0.085, NE
AO1496	CLINTON 66 INC	1010 AVE OF THE AMER	EDR Hist Auto	Higher	455, 0.086, ESE
BB1497	KNICKERBOCKER HOTEL	143 WEST 41ST	NY Spills	Higher	456, 0.086, ENE
AY1498	LOT 20,TAXBLOCK 757	321 WEST 33 STREET	NY E DESIGNATION, NY NYC LAND USE	Lower	456, 0.086, WSW
AN1499	PIZZERIA	4560 WEST 34TH ST	NY Spills	Higher	456, 0.086, SSE
AO1500	EIGHT OZ RELEASE DUR	WEST 38 STREET & 6 A	NY Spills, NY NYC LAND USE	Higher	457, 0.087, ESE
AO1501	CON EDISON	WEST 38TH ST & 6TH A	NY MANIFEST	Higher	457, 0.087, ESE
AO1502	BUILDING COLLAPSE AT	WEST 38TH STR AND 6T	NY Spills	Higher	457, 0.087, ESE
AO1503	CON EDISON - MANHOLE	WEST 38TH ST & 6TH A	RCRA-LQG	Higher	457, 0.087, ESE
BB1504	CON EDISON	125 W 40 ST	NY MANIFEST	Higher	460, 0.087, ENE
AO1505	CON EDISON SERVICE B	1016 6TH AVE	RCRA NonGen / NLR, FINDS, ECHO, NY MANIFEST	Higher	462, 0.087, ESE
AO1506	CON EDISON SERVICE B	1016 6TH AVE	NJ MANIFEST	Higher	462, 0.087, ESE
BA1507	RESIDENTIAL	353 W 34TH ST APT 2D	NY Spills	Lower	465, 0.088, West
AT1508	CON EDISON SERVICE B	61 W 36TH ST E OF 7T	NJ MANIFEST	Higher	467, 0.088, SE
AT1509	CON EDISON SERVICE B	61 W 36TH ST E OF 7T	RCRA NonGen / NLR, NY MANIFEST	Higher	467, 0.088, SE
AN1510	CON EDISON	47 W 34TH ST	RCRA NonGen / NLR	Higher	468, 0.089, SSE
AN1511	RICHMOND HILL CLEANE	47 W 34TH ST	EDR Hist Cleaner	Higher	468, 0.089, SSE
AN1512	CON EDISON	47 W 34TH ST	NJ MANIFEST	Higher	468, 0.089, SSE
AN1513	CON EDISON	47 W 34TH ST	NY MANIFEST	Higher	468, 0.089, SSE
AZ1514	1000 6TH AVE. LLC	65 WEST 37TH STREET	NY AST	Higher	469, 0.089, ESE
AZ1515	CON EDISON SERVICE B	65 W 37TH ST	NJ MANIFEST	Higher	469, 0.089, ESE
AZ1516	CON EDISON SERVICE B	65 W 37TH ST	RCRA NonGen / NLR, FINDS, ECHO, NY MANIFEST	Higher	469, 0.089, ESE
BB1517	CON EDISON SERVICE B	141 W 41ST ST E OF B	RCRA NonGen / NLR, NY MANIFEST	Higher	471, 0.089, ENE
BB1518	CON EDISON SERVICE B	141 W 41ST ST	RCRA NonGen / NLR, NY MANIFEST	Higher	471, 0.089, ENE
AN1519	CON EDISON	43 W 34TH ST	RCRA NonGen / NLR, FINDS, ECHO	Higher	471, 0.089, SSE
AN1520	CON EDISON	43 W 34TH ST	NY MANIFEST	Higher	471, 0.089, SSE

MAPPED SITES SUMMARY

Target Property Address:
ONE PENN PLAZA
GARMENT DISTRICT, NY 10018

Click on Map ID to see full detail.

MAP ID	SITE NAME	ADDRESS	DATABASE ACRONYMS	RELATIVE ELEVATION	DIST (ft. & mi.) DIRECTION
AN1521	CON EDISON	43 W 34TH ST	NJ MANIFEST	Higher	471, 0.089, SSE
AN1522	SMK LAUNDROMAT INC	45 W 34TH ST RM 701	EDR Hist Cleaner	Higher	473, 0.090, SSE
AN1523	CON EDISON SERVICE B	45 W 34TH ST E OF 6T	RCRA NonGen / NLR, NY MANIFEST	Higher	473, 0.090, SSE
AN1524	CON EDISON SERVICE B	45 W 34TH ST E OF 6T	NJ MANIFEST	Higher	473, 0.090, SSE
BA1525		355 WEST 34 STREET	NY E DESIGNATION, NY NYC LAND USE	Lower	482, 0.091, West
BH1526	401 HOTEL REIT LLC	401 SEVENTH AVE	RCRA-VSQG, FINDS, ECHO, NY MANIFEST, E MANIFEST	Lower	486, 0.092, South
BH1527	LOT 7501,TAXBLOCK 80	401 7 AVENUE	NY RES DECL, NY NYC LAND USE	Lower	486, 0.092, South
BH1528	LOT 7501,TAXBLOCK 80	401 7 AVENUE	NY E DESIGNATION	Lower	486, 0.092, South
BH1529	401 HOTEL REIT, LLC.	401 SEVENTH AVE	E MANIFEST	Lower	486, 0.092, South
AY1530	CON EDISON	323 W 33 ST	NY MANIFEST	Lower	488, 0.092, WSW
AT1531	CON EDISON SERVICE B	64 W 37TH ST	NJ MANIFEST	Higher	491, 0.093, ESE
AT1532	CON EDISON SERVICE B	64 W 37TH ST	RCRA NonGen / NLR, FINDS, ECHO, NY MANIFEST	Higher	491, 0.093, ESE
BC1533	CON EDISON SERVICE B	319 W 42ND ST	NJ MANIFEST	Lower	494, 0.094, North
BC1534	KAUFMAN'S ARMY NAVY	319 WEST 42ND ST	NY Spills	Lower	494, 0.094, North
BC1535	319 WEST 42ND STREET	319 WEST 42ND STREET	NY AST	Lower	494, 0.094, North
BC1536	CON EDISON SERVICE B	319 W 42ND ST	RCRA NonGen / NLR, FINDS, ECHO, NY MANIFEST	Lower	494, 0.094, North
BC1537	SPILL NUMBER 0205882	319 W. 42ND DT	NY Spills	Lower	494, 0.094, North
AT1538	COMMERCIAL BLDG	59 WEST 36TH STREET	NY Spills	Higher	495, 0.094, SE
AT1539	CON EDISON	59 W 36TH ST	NJ MANIFEST	Higher	495, 0.094, SE
AT1540	CON EDISON	59 WEST 36 STREET	NJ MANIFEST	Higher	495, 0.094, SE
AT1541	CON EDISON	59 W 36TH ST	RCRA NonGen / NLR	Higher	495, 0.094, SE
AT1542	CON EDISON	59 W 36TH ST	NY MANIFEST	Higher	495, 0.094, SE
AT1543	CON EDISON	59 W 36TH ST	RCRA NonGen / NLR	Higher	495, 0.094, SE
BB1544	VAULT 0766	123 WEST 40TH ST	NY Spills	Higher	495, 0.094, ENE
BI1545		420 8 AVENUE	NY Spills, NY E DESIGNATION, NY NYC LAND USE	Lower	496, 0.094, WSW
BI1546	CON EDISON	420 8TH AVE	NY MANIFEST	Lower	496, 0.094, WSW
BI1547	CON EDISON	420 8TH AVE	NY MANIFEST	Lower	496, 0.094, WSW
BI1548	CON EDISON	420 8TH AVE	NY MANIFEST	Lower	496, 0.094, WSW
BJ1549	CON EDISON MANHOLE:	250 W 43RD ST	RCRA NonGen / NLR, NY MANIFEST	Higher	496, 0.094, NNE
BJ1550	CON EDISON MANHOLE:	250 W 43RD ST	NJ MANIFEST	Higher	496, 0.094, NNE
AO1551	CON EDISON SERVICE B	1024 6TH AVE	RCRA NonGen / NLR, FINDS, ECHO, NY MANIFEST	Higher	497, 0.094, ESE
AO1552	CON EDISON SERVICE B	1024 6TH AVE	NJ MANIFEST	Higher	497, 0.094, ESE
AO1553	CON EDISON	1025 6TH AVE & 38TH	NY MANIFEST	Higher	497, 0.094, ESE
BK1554	CON EDISON	64 W 36TH ST	RCRA NonGen / NLR	Higher	498, 0.094, SE
BK1555	CON EDISON	64 W 36TH ST	NY MANIFEST	Higher	498, 0.094, SE
BK1556	CON ED VAULT 3351	64-70 WEST 36TH STRE	NY Spills	Higher	498, 0.094, SE
BK1557	CON EDISON	64 W 36TH ST	NJ MANIFEST	Higher	498, 0.094, SE
AN1558	CON EDISON SERVICE B	55 W 35TH ST	RCRA NonGen / NLR, FINDS, ECHO, NY MANIFEST	Higher	499, 0.095, SE
AN1559	CON EDISON SERVICE B	55 W 35TH ST	NJ MANIFEST	Higher	499, 0.095, SE

MAPPED SITES SUMMARY

Target Property Address:
ONE PENN PLAZA
GARMENT DISTRICT, NY 10018

Click on Map ID to see full detail.

MAP ID	SITE NAME	ADDRESS	DATABASE ACRONYMS	RELATIVE ELEVATION	DIST (ft. & mi.) DIRECTION
BB1560	CONSOLIDATED EDISON	3754 - 123 W 40 ST	NY MANIFEST	Higher	499, 0.095, ENE
BB1561	CON EDISON	139 W 41TH ST	RCRA NonGen / NLR, NY MANIFEST, NJ MANIFEST	Higher	500, 0.095, ENE
AT1562	LEATHERCRAFT PROCESS	62 W 37TH ST	EDR Hist Cleaner	Higher	503, 0.095, ESE
BD1563	CON EDISON	116 W 40TH ST	RCRA NonGen / NLR	Higher	503, 0.095, ENE
BD1564	CON EDISON	116 W 40TH ST	NJ MANIFEST	Higher	503, 0.095, ENE
BD1565	CON EDISON VAULT: 22	116 W 40TH ST FRONT	RCRA NonGen / NLR, NY MANIFEST	Higher	503, 0.095, ENE
BD1566	CON EDISON - VAULT 3	116 W 40 ST	NY MANIFEST	Higher	503, 0.095, ENE
BD1567	CON EDISON VAULT: 21	116 W 40TH ST FRONT	RCRA NonGen / NLR, NY MANIFEST	Higher	503, 0.095, ENE
BD1568	CON EDISON VAULT: 21	116 W 40TH ST	RCRA NonGen / NLR, NY MANIFEST	Higher	503, 0.095, ENE
AX1569	CON EDISON V1558	327 W 41ST ST	RCRA NonGen / NLR, NY MANIFEST	Lower	503, 0.095, NNW
AX1570	CON EDISION - V 1558	327 W 41 ST 327 W 41	RCRA NonGen / NLR, NY MANIFEST	Lower	503, 0.095, NNW
BC1571	CON EDISON SERVICE B	324 W 42ND ST	RCRA NonGen / NLR, FINDS, ECHO, NY MANIFEST	Lower	503, 0.095, North
BC1572	CON EDISON SERVICE B	324 W 42ND ST	NJ MANIFEST	Lower	503, 0.095, North
AY1573	LOT 17,TAXBLOCK 757	325 WEST 33 STREET	NY E DESIGNATION, NY NYC LAND USE	Lower	504, 0.095, WSW
BL1574	LOT 72,TAXBLOCK 763	356 WEST 40 STREET	NY E DESIGNATION, NY NYC LAND USE	Lower	504, 0.095, NW
AU1575	CON EDISON SERVICE B	672 8TH AVE	NJ MANIFEST	Higher	505, 0.096, North
AU1576	CON EDISON SERVICE B	672 8TH AVE	RCRA NonGen / NLR, FINDS, ECHO, NY MANIFEST	Higher	505, 0.096, North
BM1577	CON EDISON VAULT: 41	142 W 42ND ST FRONT	RCRA NonGen / NLR, NY MANIFEST	Higher	505, 0.096, NE
BM1578	CONSOLIDATED EDISON	142-152 W 42ND ST	NY MANIFEST	Higher	505, 0.096, NE
BM1579	CON EDISON VAULT: 33	142 W 42ND ST FRONT	RCRA NonGen / NLR, NY MANIFEST	Higher	505, 0.096, NE
BM1580	CON EDISON VAULT: 42	142 W 42ND ST FRONT	RCRA NonGen / NLR, NY MANIFEST	Higher	505, 0.096, NE
BJ1581	THE WESTIN NEW YORK	270 WEST 43RD STREET	NY AST	Higher	506, 0.096, North
AO1582	ENKI PROPERTIES LLC	1026 6TH AVENUE	NY AST	Higher	507, 0.096, ESE
AO1583	CON EDISON SERVICE B	1026 6TH AVE	NJ MANIFEST	Higher	507, 0.096, ESE
AO1584	CON EDISON SERVICE B	1026 6TH AVE	RCRA NonGen / NLR, FINDS, ECHO, NY MANIFEST	Higher	507, 0.096, ESE
BF1585	VAULT #910,3669,4881	W 33RD ST , W OF 6TH	NY Spills	Higher	510, 0.097, SSE
BB1586	CON EDISION - MHM077	119 W. 40 ST. BET. B	RCRA NonGen / NLR, NY MANIFEST	Higher	510, 0.097, ENE
BC1587	CON EDISON SERVICE B	321 W 42ND ST	RCRA NonGen / NLR, FINDS, ECHO, NY MANIFEST	Lower	510, 0.097, North
BC1588	THERA REALTY, LLC	321-325 WEST 42ND ST	NY AST	Lower	510, 0.097, North
BC1589	CON EDISON SERVICE B	321 W 42ND ST	NJ MANIFEST	Lower	510, 0.097, North
BL1590	YEE S EXCELLENT CLEA	524 9TH AVE	EDR Hist Cleaner	Lower	511, 0.097, NW
BL1591	534 9TH AVE HDFC	534 9TH AVE	NY AST	Lower	511, 0.097, NW
BA1592	LOT 5,TAXBLOCK 758	365 WEST 34 STREET	NY E DESIGNATION, NY NYC LAND USE	Lower	512, 0.097, West
BH1593	FAT ANNIES TRUCK STO	131 W 33RD ST	EDR Hist Auto	Lower	512, 0.097, South
BM1594	151 WEST 42ND STREET	151 WEST 42ND STREET	NY AST	Higher	518, 0.098, NE
BN1595	RENTAL PROPERTY COMM	510 9TH AVE (BETW 38	NY Spills	Lower	518, 0.098, NW
BN1596	510	510 9TH AVE	NY AST	Lower	518, 0.098, NW
BN1597	506-508 NINTH AVENUE	506/508 NINTH AVENUE	NY AST	Lower	518, 0.098, NW
BL1598	SPILL NUMBER 0109101	536 9TH AV	NY Spills	Lower	519, 0.098, NW

MAPPED SITES SUMMARY

Target Property Address:
ONE PENN PLAZA
GARMENT DISTRICT, NY 10018

Click on Map ID to see full detail.

MAP ID	SITE NAME	ADDRESS	DATABASE ACRONYMS	RELATIVE ELEVATION	DIST (ft. & mi.) DIRECTION
BL1599	TRATTORIA CASA RESTA	536 9TH AVE	NY Spills	Lower	519, 0.098, NW
BL1600	536 9TH AVE	536 NINTH AVENUE	NY AST	Lower	519, 0.098, NW
BK1601	CON EDISON MANHOLE 6	49 W 35TH ST	RCRA NonGen / NLR, NY MANIFEST	Higher	519, 0.098, SE
BK1602	CON EDISON MANHOLE 6	49 W 35TH ST	NJ MANIFEST	Higher	519, 0.098, SE
BG1603	CON EDISON SERVICE B	498 9TH AVE	RCRA NonGen / NLR, FINDS, ECHO, NY MANIFEST	Lower	520, 0.098, NW
BG1604	CON EDISON SERVICE B	498 9TH AVE	NJ MANIFEST	Lower	520, 0.098, NW
BO1605	VAULT 2288	46-60 W 35 ST	NY Spills	Higher	520, 0.098, SE
BJ1606	CON EDISON SERVICE B	262 W 43RD ST	NJ MANIFEST	Higher	521, 0.099, NNE
BJ1607	CON EDISON SERVICE B	262 W 43RD ST	RCRA NonGen / NLR, FINDS, ECHO, NY MANIFEST	Higher	521, 0.099, NNE
BP1608	CON EDISON SERVICE B	79 W 38TH ST	RCRA NonGen / NLR, FINDS, ECHO, NY MANIFEST	Higher	521, 0.099, ESE
BP1609	CON EDISON SERVICE B	79 W 38TH ST	NJ MANIFEST	Higher	521, 0.099, ESE
BF1610	MCALPIN CLEANERS	50 WEST 34TH STREET	NY DRYCLEANERS	Higher	522, 0.099, SSE
BF1611	MCALPIN CLEANERS	50 W 34TH ST	EDR Hist Cleaner	Higher	522, 0.099, SSE
BF1612	HERALD TOWERS	50 WEST 34TH STREET	NY AST	Higher	522, 0.099, SSE
BG1613	486 NINTH AVE	486 NINTH AVENUE	NY AST	Lower	522, 0.099, WNW
BF1614	CON EDISON	FO 1282 1300 E BROAD	NY MANIFEST	Higher	523, 0.099, SSE
BJ1615	276 WEST 43 STREET	276 WEST 43 STREET	NY AST	Higher	523, 0.099, North
BF1616	CON EDISON SERVICE B	39 W 34TH ST	RCRA NonGen / NLR, FINDS, ECHO, NY MANIFEST	Higher	525, 0.099, SSE
BF1617	SPILL NUMBER 9909364	39 W. 34TH ST	NY Spills	Higher	525, 0.099, SSE
BF1618	CON EDISON SERVICE B	39 W 34TH ST	NJ MANIFEST	Higher	525, 0.099, SSE
BQ1619	CON EDISON SERVICE B	450 9TH AVE N OF 35T	RCRA NonGen / NLR, NY MANIFEST	Lower	527, 0.100, WNW
BQ1620	CON EDISON SERVICE B	450 9TH AVE N OF 35T	NJ MANIFEST	Lower	527, 0.100, WNW
AX1621	KRASNOV DDS DR. R	330 W 42ND STREET	E MANIFEST	Lower	528, 0.100, NNW
AX1622	MCGRAW HILL BUILDING	330 W 42ND ST	RCRA-VSQG, FINDS, ECHO	Lower	528, 0.100, NNW
AX1623	INFRONT	330 WEST 42ND ST	NY Spills	Lower	528, 0.100, NNW
AX1624	MCGRAW HILL BUILDING	330 W 42ND ST	NY AST, NY MANIFEST	Lower	528, 0.100, NNW
BD1625	CON EDISON	112 W 40TH ST	RCRA NonGen / NLR, NY MANIFEST, NJ MANIFEST	Higher	529, 0.100, ENE
BR1626	CON EDISON	104 W 40TH ST & 6TH	RCRA NonGen / NLR, NY MANIFEST, NJ MANIFEST	Higher	529, 0.100, East
BK1627	CON EDISON	66 W 35TH ST	RCRA NonGen / NLR, FINDS, ECHO	Higher	530, 0.100, SE
AU1628	CON EDISON	673 8 AVE	NY MANIFEST	Lower	531, 0.101, North
AU1629	300 W 43RD STREET	300 W 43RD STREET	NY AST	Lower	532, 0.101, North
BD1630	ONE TEN WEST FORTIET	110 WEST 40TH STREET	NY AST	Higher	533, 0.101, East
BK1631	COLLINGWOOD HOTEL	45 W 35 ST	NY AST	Higher	533, 0.101, SE
AZ1632	ATLAS NEW YORK	66 WEST 38TH STREET	NY AST	Higher	535, 0.101, ESE
BA1633	OFFICE BLG	440 9TH AVE (AKA 370	NY Spills	Lower	536, 0.102, West
BA1634	66 72 WATER STREET L	440 9TH AVE FL 5	EDR Hist Auto	Lower	536, 0.102, West
BA1635	MURRAY HILL PROPERTY	440 NINTH AVE	RCRA NonGen / NLR, NY MANIFEST	Lower	536, 0.102, West
BA1636	440 NINTH AVENUE	440 NINTH AVENUE	NY AST	Lower	536, 0.102, West
BM1637	136 W 42ND ST	136 W 42ND ST	NY AST	Higher	538, 0.102, ENE

MAPPED SITES SUMMARY

Target Property Address:
ONE PENN PLAZA
GARMENT DISTRICT, NY 10018

Click on Map ID to see full detail.

MAP ID	SITE NAME	ADDRESS	DATABASE ACRONYMS	RELATIVE ELEVATION	DIST (ft. & mi.) DIRECTION
BE1638	7 TIMES SQUARE	7 TIMES SQUARE	NY LTANKS	Higher	542, 0.103, NE
BQ1639	ACME EXTERMINATING C	460 NINTH AVE	RCRA NonGen / NLR, NY MANIFEST	Lower	542, 0.103, WNW
BQ1640	ACME EXTERMINATORS	460 9TH AVE	NY Spills	Lower	542, 0.103, WNW
BQ1641	WRECKING CLUB THE	458 9TH AVE	RCRA-VSQG	Lower	542, 0.103, WNW
BQ1642	454 9TH AVE	454 9TH AVE.	NY LTANKS	Lower	542, 0.103, WNW
BQ1643	454 9TH AVENUE	454 9TH AVENUE	NY AST	Lower	542, 0.103, WNW
BF1644	CONSOLIDATED EDISON	W SIXTH AVE WLY CENT	NY MANIFEST	Higher	543, 0.103, SSE
BF1645	CON EDISON MANHOLE 5	W 6TH AVE & BROADWAY	RCRA NonGen / NLR	Higher	543, 0.103, SSE
BS1646	VAULT 2954	101-07 W 33RD ST	NY Spills	Higher	544, 0.103, SSE
BS1647	CON EDISON	F/O 101 W 33 ST	NY MANIFEST	Higher	544, 0.103, SSE
BS1648	CON EDISON	101 W 33RD ST	NY MANIFEST	Higher	544, 0.103, SSE
BS1649	CON EDISON	101 W 33RD ST	NY MANIFEST	Higher	544, 0.103, SSE
BS1650	CON EDISION - V2919	101 W.33 ST. 101 W.3	RCRA NonGen / NLR, NY MANIFEST	Higher	544, 0.103, SSE
BK1651	800 NORTHERN BOULEVA	53 WEST 36TH STREET	NY AST	Higher	544, 0.103, SE
BK1652	53 WEST 36TH ST	53 W. 36TH ST.	NY LTANKS	Higher	544, 0.103, SE
BK1653	ANCHOR CASTING CO IN	53 W 36TH ST	RCRA NonGen / NLR, FINDS, ECHO	Higher	544, 0.103, SE
BG1654	498 NINTH AVENUE	498 NINTH AVENUE	NY AST	Lower	546, 0.103, NW
AW1655	CON ED V 1607	400 7TH AVE	RCRA NonGen / NLR, NY MANIFEST	Lower	549, 0.104, SSW
BB1656	VAULT 4084	122 WEST 41ST	NY Spills	Higher	549, 0.104, ENE
BF1657	CON EDISON	46 W 34TH ST	RCRA NonGen / NLR, FINDS, ECHO	Higher	551, 0.104, SSE
BF1658	VAULT 4292	46 WEST 34TH STREET	NY Spills	Higher	551, 0.104, SSE
BF1659	CON EDISON	46 W 34TH ST	NJ MANIFEST	Higher	551, 0.104, SSE
BF1660	CON EDISON	46 W 34TH ST	NJ MANIFEST	Higher	551, 0.104, SSE
BF1661	CON EDISON	46 W 34TH ST	RCRA NonGen / NLR, E MANIFEST	Higher	551, 0.104, SSE
BF1662	CON EDISON	46 W 34TH ST	NY MANIFEST	Higher	551, 0.104, SSE
AZ1663	74 W 38 ST	74 W 38TH ST	NY AST	Higher	552, 0.105, ESE
BT1664	CON EDISON SERVICE B	238 W 43RD ST	RCRA NonGen / NLR, FINDS, ECHO, NY MANIFEST	Higher	552, 0.105, NNE
BT1665	CON EDISON SERVICE B	238 W 43RD ST	NJ MANIFEST	Higher	552, 0.105, NNE
AZ1666	56 WEST 37TH STREET	56 WEST 37TH STREET	NY Spills	Higher	553, 0.105, ESE
BJ1667	CON EDISON SERVICE B	240 W 43RD ST	NJ MANIFEST	Higher	553, 0.105, NNE
BJ1668	CON EDISON SERVICE B	240 W 43RD ST	RCRA NonGen / NLR, FINDS, ECHO, NY MANIFEST	Higher	553, 0.105, NNE
AW1669	CON EDISON	32 ST & 7 AVE	RCRA NonGen / NLR, NY MANIFEST	Lower	553, 0.105, SSW
AW1670	CON EDISON - GAS MAI	7TH AVENUE & 32ND ST	NJ MANIFEST	Lower	553, 0.105, SSW
AW1671	32ND ST & 7TH AVE/MA	32ND ST & 7TH AVENUE	NY Spills	Lower	553, 0.105, SSW
AW1672	CON EDISON - GAS MAI	7TH AVENUE & 32ND ST	RCRA-LQG	Lower	553, 0.105, SSW
AW1673	PENN STATION	W. 32ND ST./7TH AVE.	NY Spills	Lower	553, 0.105, SSW
AW1674	CONSOLIDATED EDISON	7TH AVENUE & 32ND ST	NY MANIFEST	Lower	553, 0.105, SSW
BF1675	CON EDISON MANHOLE:	1282 BROADWAY FRONT	RCRA NonGen / NLR, NY MANIFEST	Higher	553, 0.105, SSE
BU1676	CON EDISON - VAULT V	330 W 41ST ST	NY MANIFEST	Lower	553, 0.105, NNW

MAPPED SITES SUMMARY

Target Property Address:
ONE PENN PLAZA
GARMENT DISTRICT, NY 10018

Click on Map ID to see full detail.

MAP ID	SITE NAME	ADDRESS	DATABASE ACRONYMS	RELATIVE ELEVATION	DIST (ft. & mi.) DIRECTION
AW1677	SPILL NUMBER 0314161	32ND ST/7TH AVE	NY Spills	Lower	555, 0.105, SSW
BV1678	LOT 1,TAXBLOCK 781	4 PENN PLAZA	NY E DESIGNATION, NY NYC LAND USE	Lower	555, 0.105, SW
BV1679	MADISON SQUARE GARDE	4 PENN PLZ	RCRA-LQG, NY MANIFEST, E MANIFEST	Lower	555, 0.105, SW
BP1680	MANHOLE #46631	EAST 39 ST / 6TH AVE	NY Spills	Higher	555, 0.105, East
BK1681	CON EDISION - V2288	46 WEST 35 ST. 46 WE	RCRA NonGen / NLR, NY MANIFEST	Higher	556, 0.105, SE
BK1682	CON EDISON	46 W 35 ST	NY MANIFEST	Higher	556, 0.105, SE
BK1683	CON ED V 5133	46 W 35 ST	RCRA NonGen / NLR, NY MANIFEST	Higher	556, 0.105, SE
BE1684	STRAND HOTEL	206 WEST 43RD ST	NY AST	Higher	556, 0.105, NE
BE1685	CON EDISON	2 W 43RD ST	NY Spills, NY MANIFEST	Higher	556, 0.105, NE
BP1686	216821; W 39 ST AND	W 39 ST AND 6 AVE	NY Spills	Higher	556, 0.105, East
BP1687	ON ROADWAY	WEST 39TH & 6TH AVE	NY Spills	Higher	556, 0.105, East
BP1688	BUILDING UNDER CONST	39TH & 6TH AVE	NY Spills	Higher	556, 0.105, East
BP1689	CON EDISON	W 39TH ST & 6 AVE	RCRA NonGen / NLR, NY MANIFEST	Higher	556, 0.105, East
BL1690		538 9 AVENUE	NY E DESIGNATION, NY NYC LAND USE	Lower	557, 0.105, NW
BP1691	NYCDEP	1036 6TH AVE	NY MANIFEST	Higher	557, 0.105, East
BE1692	MANHOLE 63692	1 TIMES SQUARE AT 42	NY Spills	Higher	562, 0.106, NE
BA1693	LOT 66,TAXBLOCK 757	354 WEST 34 STREET	NY E DESIGNATION, NY NYC LAND USE	Lower	564, 0.107, West
BB1694	ROADWAY	119 WEST 40TH STREET	NY Spills	Higher	564, 0.107, ENE
BB1695	QUORUM INDUSTRIES IN	119 W 40TH ST	RCRA NonGen / NLR	Higher	564, 0.107, ENE
BB1696	119 WEST 40TH STREET	119 WEST 40TH STREET	NY AST	Higher	564, 0.107, ENE
BF1697	220227; 46-62 W 34 S	46-62 W 34 ST	NY Spills	Higher	564, 0.107, SSE
BV1698	MADISON SQUARE GARDE	MADISON SQUARE	NY Spills	Lower	565, 0.107, SW
BR1699	CON EDISON SERVICE B	108 W 40TH ST	RCRA NonGen / NLR, FINDS, ECHO, NY MANIFEST	Higher	565, 0.107, East
BR1700	CON EDISON SERVICE B	108 W 40TH ST	NJ MANIFEST	Higher	565, 0.107, East
BA1701	CON EDISON - VAULT V	360 W 34 ST	NY MANIFEST	Lower	565, 0.107, West
BM1702	CON EDISON	145 W 42ND ST	NY MANIFEST	Higher	566, 0.107, NE
BM1703	CON EDISON	145 W 42ND ST	RCRA NonGen / NLR, FINDS, ECHO	Higher	566, 0.107, NE
BC1704	CON EDISON SERVICE B	327 W 42ND ST	RCRA NonGen / NLR, FINDS, ECHO, NY MANIFEST	Lower	567, 0.107, North
BC1705	CON EDISON SERVICE B	327 W 42ND ST	NJ MANIFEST	Lower	567, 0.107, North
BF1706	VAULT #2119	IFO 1293 BROADWAY	NY Spills	Higher	567, 0.107, SSE
BV1707	I/A/O PENN STATION	8 PENN PLAZA	NY Spills	Lower	568, 0.108, SW
BK1708	CON EDISION - VS1170	56 W.36 ST. 56 W.36	RCRA NonGen / NLR, NY MANIFEST	Higher	568, 0.108, SE
BK1709	CON EDISON	56 W 36TH ST	RCRA NonGen / NLR	Higher	568, 0.108, SE
BK1710	CON EDISON	56 W 36TH ST	NY MANIFEST	Higher	568, 0.108, SE
BK1711	CON EDISON	56 W 36TH ST	NJ MANIFEST	Higher	568, 0.108, SE
BW1712	CON EDISON	308 N 43RD ST	NY MANIFEST	Lower	569, 0.108, North
BW1713	312 WEST 43RD STREET	308 WEST 43RD STREET	NY NYC OER	Lower	569, 0.108, North
BA1714		432 9 AVENUE	NY E DESIGNATION, NY NYC LAND USE	Lower	570, 0.108, West
BS1715	CON EDISON SERVICE B	126 W 33RD ST	RCRA NonGen / NLR, NY MANIFEST	Lower	570, 0.108, South

MAPPED SITES SUMMARY

Target Property Address:
ONE PENN PLAZA
GARMENT DISTRICT, NY 10018

Click on Map ID to see full detail.

MAP ID	SITE NAME	ADDRESS	DATABASE ACRONYMS	RELATIVE ELEVATION	DIST (ft. & mi.) DIRECTION
BF1716	CON EDISON SERVICE B	31 W 34TH ST E OF 6T	RCRA NonGen / NLR, NY MANIFEST	Higher	570, 0.108, SE
BF1717	CON EDISON SERVICE B	31 W 34TH ST E OF 6T	NJ MANIFEST	Higher	570, 0.108, SE
BF1718	UNIQLO	31 W 34TH ST	RCRA NonGen / NLR, NY MANIFEST	Higher	570, 0.108, SE
BF1719	UNIQLO	31 W 34TH ST	NJ MANIFEST	Higher	570, 0.108, SE
BE1720	MANHOLE #290191	43 RD ST & 7YH AV	NY Spills	Higher	574, 0.109, NE
BX1721	PENN STA TRACK #4	PENN STA TRACK #4	NY Spills	Lower	575, 0.109, SSW
BW1722	CON EDISON - CUSTOME	8TH AVE & W 43 ST	NY MANIFEST	Higher	575, 0.109, North
BW1723	43RD ST & TH AVE/MAN	43RD ST & 8TH AVENUE	NY Spills	Higher	575, 0.109, North
BW1724	CONSTRUCTION SITE	8TH AV & 43RD ST	NY Spills	Higher	575, 0.109, North
BW1725	MANHOLE # 60230	43RD & 8TH AVE	NY Spills	Higher	575, 0.109, North
BW1726	CON EDISON	8TH AVE & W 43RD ST	NY MANIFEST	Higher	575, 0.109, North
BK1727	CON EDISON MANHOLE 6	43 W 35TH ST	RCRA NonGen / NLR, NY MANIFEST	Higher	576, 0.109, SE
BE1728	MANHOLE 8367	WEST 43RD ST & 7TH A	NY Spills	Higher	576, 0.109, NE
BR1729	OFFICE BUILDING	1045-1057 6TH AVE	NY Spills	Higher	577, 0.109, East
BP1730	1040 SIXTH AVE	1040 SIXTH AVENUE	NY AST	Higher	577, 0.109, East
BP1731	APT BUILDING TTF	1040 6TH AVE	NY LTANKS	Higher	577, 0.109, East
BK1732	CON EDISON SERVICE B	44 W 35TH ST E OF 6T	RCRA NonGen / NLR, NY MANIFEST	Higher	578, 0.109, SE
BK1733	CON EDISON SERVICE B	44 W 35TH ST E OF 6T	NJ MANIFEST	Higher	578, 0.109, SE
BH1734	CON EDISON	146 W 32 ST	NY MANIFEST	Lower	580, 0.110, SSW
BB1735	CON EDISON	120 W 41ST ST & BROA	NJ MANIFEST	Higher	580, 0.110, ENE
BB1736	CON EDISON	120 W 41ST ST & BROA	NY MANIFEST	Higher	580, 0.110, ENE
BA1737	CON EDISON SERVICE B	369 W 34TH ST E OF 9	RCRA NonGen / NLR, NY MANIFEST	Lower	580, 0.110, West
BA1738	CON EDISON SERVICE B	369 W 34TH ST E OF 9	NJ MANIFEST	Lower	580, 0.110, West
BL1739	CON EDISON	W 39TH ST & 9TH AVE	RCRA NonGen / NLR, NY MANIFEST	Lower	582, 0.110, NW
BL1740	BELL ATLANTIC-NY	W 39TH ST & 9TH AVE	RCRA NonGen / NLR, NY MANIFEST	Lower	582, 0.110, NW
BL1741	CON EDISON	W 39TH ST & 9TH AVE	NY MANIFEST	Lower	582, 0.110, NW
BL1742	CON EDISON	W 39TH ST & 9TH AVE	NJ MANIFEST	Lower	582, 0.110, NW
BL1743	CON EDISON	W 39TH ST & 9TH AVE	RCRA NonGen / NLR	Lower	582, 0.110, NW
BL1744	PORT AUTH NY/NJ - MA	W.39TH ST / 9TH AVE	NY Spills	Lower	582, 0.110, NW
BL1745	PORT AUTH OF NY & NJ	9TH AVE BETW 38TH &	RCRA NonGen / NLR, NY MANIFEST	Lower	583, 0.110, NW
BX1746	MENDIK REALTY - TWO	2 PENNSYLVANIA PLZ -	RCRA NonGen / NLR, FINDS, ECHO, NY MANIFEST	Lower	583, 0.110, SSW
BX1747	COMPUGRAPHIC CORP	2 PENNSYLVANIA PLZ S	RCRA NonGen / NLR, FINDS, ECHO, NY MANIFEST	Lower	583, 0.110, SSW
BX1748	CON EDISON AT 2 PENN	2 PENN PLZ - BASEMEN	RCRA NonGen / NLR, ICIS, FINDS, ECHO, NY MANIFEST	Lower	583, 0.110, SSW
BN1749	PORT AUTH OF NY & NJ	38TH ST & 9TH AVE	RCRA NonGen / NLR, NY MANIFEST	Lower	585, 0.111, NW
BN1750	CON EDISON	38TH ST & 9TH AVE	NY MANIFEST	Lower	585, 0.111, NW
BN1751	CON EDISON	38TH ST & 9TH AVE	NJ MANIFEST	Lower	585, 0.111, NW
BN1752	CON EDISON	38TH ST & 9TH AVE	RCRA NonGen / NLR, FINDS, ECHO	Lower	585, 0.111, NW
BT1753	CONSOLIDATED EDISON	217 & W 43 ST V6046	NY MANIFEST	Higher	586, 0.111, NNE
BS1754	JCPENNEY #174	100 W 33RD ST	E MANIFEST	Higher	586, 0.111, SSE

MAPPED SITES SUMMARY

Target Property Address:
ONE PENN PLAZA
GARMENT DISTRICT, NY 10018

Click on Map ID to see full detail.

MAP ID	SITE NAME	ADDRESS	DATABASE ACRONYMS	RELATIVE ELEVATION	DIST (ft. & mi.) DIRECTION
BS1755	BANK OF AMERICA 100	100 WEST 33RD STREET	NY AST	Higher	586, 0.111, SSE
BS1756	MANHATTAN MALL	100 WEST 33RD STREET	NY AST	Higher	586, 0.111, SSE
BC1757	HOLY CROSS CHURCH	329 W 42ND ST	NJ MANIFEST	Lower	586, 0.111, North
BC1758	CONSOLIDATED EDISON	329 W 42 ST MH56654	NY MANIFEST	Lower	586, 0.111, North
BC1759	CHURCH OF THE HOLY C	329 WEST 42ND STREET	NY AST	Lower	586, 0.111, North
BX1760	ELEVEN PENN PLAZA	11 PENN PLAZA	NY AST	Lower	587, 0.111, SSW
BL1761	CON EDISON SERVICE B	W 39TH ST & 9TH AVE	RCRA NonGen / NLR, NY MANIFEST, NJ MANIFEST	Lower	587, 0.111, NW
BG1762	CON EDISON SERVICE B	W 37TH ST & 9TH AVE	RCRA NonGen / NLR, NY MANIFEST	Lower	588, 0.111, WNW
BG1763	CON EDISON	W 37TH ST BTWN 8TH &	RCRA NonGen / NLR, NY MANIFEST	Lower	588, 0.111, WNW
BG1764	CON EDISON SERVICE B	W 37TH ST & 9TH AVE	RCRA NonGen / NLR, NY MANIFEST	Lower	588, 0.111, WNW
BK1765	CONSOLIDATED EDISON	52 W 36 ST VS1170	NY MANIFEST	Higher	588, 0.111, SE
AZ1766	WEPRA CO INC	49 W 37TH ST FLOOR 1	RCRA NonGen / NLR, FINDS, ECHO, NY MANIFEST	Higher	588, 0.111, ESE
AZ1767	49 WEST 37TH STREET	49 WEST 37TH STREET	NY AST	Higher	588, 0.111, ESE
AZ1768	49 WEST 37TH STREET	49 WEST 37TH STREET	NY Spills	Higher	588, 0.111, ESE
BE1769	SPILL NUMBER 0206159	WEST 43RD ST/BROADWA	NY Spills	Higher	588, 0.111, NE
BG1770	CONSOLIDATED EDISON	W 37 ST & 9 AVE	NY MANIFEST	Lower	589, 0.112, WNW
BG1771	CON EDISON - MANHOLE	9TH AVE & W 37 ST	NY MANIFEST	Lower	589, 0.112, WNW
BG1772	CON EDISON	W 37 ST & 9 AVE	RCRA NonGen / NLR	Lower	589, 0.112, WNW
BG1773	9TH AVE / 36 ST	9TH AVE / 36 ST	NY Spills	Lower	590, 0.112, WNW
BG1774	CONSOLIDATED EDISON	36 STREET & 9TH AVE	NY MANIFEST	Lower	590, 0.112, WNW
BG1775	NYCDEP	36TH ST & 9TH AVE	NY MANIFEST	Lower	590, 0.112, WNW
BG1776	CONSOLIDATED EDISON	36 STREET & 9TH AVE	NY MANIFEST	Lower	590, 0.112, WNW
BG1777	PORT AUTHORITY OF NE	9TH AVE & 36TH ST	NY MANIFEST	Lower	590, 0.112, WNW
BJ1778	CON EDISON SERVICE B	253 W 43RD ST	RCRA NonGen / NLR, FINDS, ECHO, NY MANIFEST	Higher	590, 0.112, NNE
BG1779	214732; W 36 STREET	W 36 STREET AND 9TH	NY Spills	Lower	590, 0.112, WNW
BJ1780	TIMES SQUARE HOTEL	255 WEST 43RD STREET	NY LTANKS, NY Spills	Higher	590, 0.112, NNE
BJ1781	TIME SQUARE HOTEL	255 W 43RD STREET	NY AST	Higher	590, 0.112, NNE
BJ1782	CON EDISON	251 43RD ST	RCRA NonGen / NLR, FINDS, ECHO	Higher	591, 0.112, NNE
BC1783	HOLY CROSS CHURCH	331 WEST 42ND ST	RCRA-LQG, NY MANIFEST	Lower	591, 0.112, North
BE1784	CON EDISON	W BROADWAY & 43 ST	NY MANIFEST	Higher	592, 0.112, NE
BE1785	JOB SITE	43RD ST & BROADWAY	NY Spills	Higher	592, 0.112, NE
BE1786	1501 BROADWAY	1501 BROADWAY	UST FINDER	Higher	593, 0.112, NE
BE1787	1499-1501 BROADWAY	1501 BROADWAY	NY Spills	Higher	593, 0.112, NE
BE1788	1501 BROADWAY	1501 BROADWAY	NY AST	Higher	593, 0.112, NE
BE1789	NEWMARK AND CO	1501 BROADWAY	NY Spills	Higher	593, 0.112, NE
BE1790	WORLD ENTERTAINMENT	1501 BROADWAY 1ST FL	RCRA-VSQG	Higher	593, 0.112, NE
BE1791	DEVLIN VIDEOSERVICE	1501 BROADWAY STE 40	RCRA NonGen / NLR, FINDS, ECHO	Higher	593, 0.112, NE
BE1792	1501 BROADWAY	1501 BROADWAY	NY UST, NY AST	Higher	593, 0.112, NE
BE1793	MNR 66 CORP	1501 BROADWAY STE 16	EDR Hist Auto	Higher	593, 0.112, NE

MAPPED SITES SUMMARY

Target Property Address:
ONE PENN PLAZA
GARMENT DISTRICT, NY 10018

Click on Map ID to see full detail.

MAP ID	SITE NAME	ADDRESS	DATABASE ACRONYMS	RELATIVE ELEVATION	DIST (ft. & mi.) DIRECTION
BE1794	WWF	BROADWAY	NY MANIFEST	Higher	593, 0.112, NE
BE1795	OFF TRACK BETTING CO	1501 BROADWAY	RCRA NonGen / NLR, FINDS, ECHO, NY MANIFEST	Higher	593, 0.112, NE
BB1796	CON EDISON	120 W 41ST ST	NJ MANIFEST	Higher	594, 0.112, ENE
BB1797	CON EDISON	120 W 41ST ST	NY MANIFEST	Higher	594, 0.112, ENE
BB1798	CON EDISON	120 W 41ST ST	NJ MANIFEST	Higher	594, 0.112, ENE
BB1799	AD GARAGE CORP	120 W 41ST ST FL 5	EDR Hist Auto	Higher	594, 0.112, ENE
BB1800	CON EDISON	120 W 41ST ST	RCRA NonGen / NLR	Higher	594, 0.112, ENE
BB1801	CON EDISON	120 W 41ST ST	RCRA NonGen / NLR, FINDS, ECHO	Higher	594, 0.112, ENE
BD1802	CON EDISON	115 W 40TH ST	NY MANIFEST	Higher	594, 0.112, ENE
BD1803	CON EDISON	115 W 40TH ST	RCRA NonGen / NLR	Higher	594, 0.112, ENE
BD1804	MANHOLE 7712	115 WEST 40TH ST	NY Spills	Higher	594, 0.112, ENE
BM1805	BUSH TOWER	130 W 42ND ST.	NY AST	Higher	595, 0.113, ENE
BE1806	CONSOLIDATED EDISON	217 W 43 ST V8973	NY MANIFEST	Higher	596, 0.113, NNE
BE1807	CON EDISON - VAULT V	217 W 43RD ST	NY MANIFEST	Higher	596, 0.113, NNE
BE1808	CON EDISON - VAULT V	217 W 43RD ST	RCRA-LQG	Higher	596, 0.113, NNE
BF1809	219467; W 33 ST AND	W 33 ST AND 6TH AVE	NY Spills	Higher	596, 0.113, SSE
BO1810	DRUM RUN	42 W. 35TH STREET	NY Spills	Higher	597, 0.113, SE
BO1811	THE GREGORY HOTEL	42 WEST 35TH STREET	NY AST	Higher	597, 0.113, SE
BK1812	TOWN AND COUNTRY	45 WEST 36TH ST	NY Spills	Higher	598, 0.113, SE
BK1813	TANK TEST FAILURE AN	45 WEST 36TH STREET	NY Spills	Higher	598, 0.113, SE
BK1814	45 WEST 36TH STREET	45 W. 36 TH STREET	NY AST	Higher	598, 0.113, SE
BK1815	TOWN & COUNTRY FINE	45 W 36TH ST	RCRA NonGen / NLR	Higher	598, 0.113, SE
BC1816	CON EDISON	312 W 43RD ST	NY MANIFEST	Lower	599, 0.113, North
BC1817	LOT 41,TAXBLOCK 1033	314 WEST 43 STREET	NY E DESIGNATION	Lower	604, 0.114, North
BK1818	FORTY EIGHT THIRTY S	48 WEST 37TH STREET	NY AST	Higher	604, 0.114, ESE
BN1819	CON EDISON SERVICE B	503 9TH AVE	NJ MANIFEST	Lower	604, 0.114, NW
BN1820	CON EDISON SERVICE B	503 9TH AVE	RCRA NonGen / NLR, FINDS, ECHO, NY MANIFEST	Lower	604, 0.114, NW
BR1821	104 WEST 40TH FEE AS	104 W 40TH ST	RCRA NonGen / NLR, FINDS, ECHO, NY MANIFEST	Higher	604, 0.114, East
BR1822	104 WEST 40TH ST./MA	104 WEST 40TH ST.	NY Spills	Higher	604, 0.114, East
BP1823	CON EDISON SERVICE B	69 W 38TH ST OPPOSIT	RCRA NonGen / NLR, FINDS, ECHO, NY MANIFEST	Higher	605, 0.115, ESE
BP1824	CON EDISON SERVICE B	69 W 38TH ST OPPOSIT	NJ MANIFEST	Higher	605, 0.115, ESE
BD1825	CON EDISON - 40TH ST	113 W 40TH ST	PA MANIFEST	Higher	605, 0.115, ENE
BF1826	40 WEST 34TH ST OWNE	40 WEST 34TH STREET	NY UST	Higher	605, 0.115, SSE
BF1827	40 WEST 34TH ST OWNE	40 WEST 34TH STREET	UST FINDER	Higher	605, 0.115, SSE
BG1828	NINTH AVENUE SERVICE	481 NINTH AVE	EDR Hist Auto	Lower	609, 0.115, WNW
BY1829	VAULT 5995	331 W 33 STREET	NY Spills	Lower	610, 0.116, West
BY1830	CON EDISON	331 W 33 ST	NY MANIFEST	Lower	610, 0.116, West
BY1831	VAULT 0264	331 W 33RD ST	NY Spills	Lower	610, 0.116, West
BY1832	CON EDISON - MANHOLE	331 W 33 ST	NY MANIFEST	Lower	610, 0.116, West

MAPPED SITES SUMMARY

Target Property Address:
ONE PENN PLAZA
GARMENT DISTRICT, NY 10018

Click on Map ID to see full detail.

MAP ID	SITE NAME	ADDRESS	DATABASE ACRONYMS	RELATIVE ELEVATION	DIST (ft. & mi.) DIRECTION
BY1833	CON EDISON	OPP 331 W 33 ST	NY MANIFEST	Lower	610, 0.116, West
BR1834	7 BRYANT PARK	1045 AVENUE OF THE A	NY AST	Higher	611, 0.116, East
BQ1835	475 NINTH AVE ASSOCI	475 NINTH AVE	UST FINDER	Lower	611, 0.116, WNW
BQ1836	SPILL NUMBER 0110614	475 9TH AVE	NY Spills	Lower	611, 0.116, WNW
BQ1837	CON EDISON SERVICE B	475 9TH AVE N OF 36T	RCRA NonGen / NLR, NY MANIFEST	Lower	611, 0.116, WNW
BQ1838	CON EDISON SERVICE B	475 9TH AVE N OF 36T	NJ MANIFEST	Lower	611, 0.116, WNW
BQ1839	475 NINTH AVENUE ASS	475 9TH AVE	RCRA NonGen / NLR, NY MANIFEST	Lower	611, 0.116, WNW
BQ1840	475 NINTH AVE ASSOCI	475 NINTH AVE	NY UST, NY AST	Lower	611, 0.116, WNW
BQ1841	SPILL NUMBER 0110614	475 9TH AVE	UST FINDER RELEASE	Lower	611, 0.116, WNW
BE1842	CON EDISON	158 W 43RD ST	NY MANIFEST	Higher	613, 0.116, NE
BR1843	CON EDISON SERVICE B	111 W 40TH ST	RCRA NonGen / NLR, FINDS, ECHO, NY MANIFEST	Higher	617, 0.117, ENE
BR1844	HENRY COMMERCIAL COR	111 W 40TH ST	EDR Hist Auto	Higher	617, 0.117, ENE
BR1845	CON EDISON SERVICE B	111 W 40TH ST	NJ MANIFEST	Higher	617, 0.117, ENE
BR1846	UNITED ELASTIC	111 W 40TH ST	EDR Hist Cleaner	Higher	617, 0.117, ENE
BF1847	CON ED	898 6TH AVE	NY MANIFEST	Higher	618, 0.117, SSE
BF1848	CON EDISON	898 6TH AVE	NY MANIFEST	Higher	618, 0.117, SSE
BJ1849	CON EDISON SERVICE B	247 W 43RD ST	RCRA NonGen / NLR, FINDS, ECHO, NY MANIFEST	Higher	619, 0.117, NNE
BJ1850	CON EDISON SERVICE B	247 W 43RD ST	NJ MANIFEST	Higher	619, 0.117, NNE
BJ1851	PAULS POLISHING	243 W 43RD ST	RCRA NonGen / NLR, FINDS, ECHO	Higher	619, 0.117, NNE
BJ1852	APOLLO THEATRE	243 W 43 ST	NY AST	Higher	619, 0.117, NNE
BP1853	CON EDISON	64 W 38 ST	NY MANIFEST	Higher	619, 0.117, ESE
BK1854	BLACKTOP	43-41 W 36TH STREET	NY Spills	Higher	619, 0.117, SE
BJ1855	CON EDISON SERVICE B	241 W 43RD ST	RCRA NonGen / NLR, FINDS, ECHO, NY MANIFEST	Higher	620, 0.117, NNE
BJ1856	CON EDISON SERVICE B	241 W 43RD ST	NJ MANIFEST	Higher	620, 0.117, NNE
BP1857	CONSOLIDATED EDISON	65 W 38 ST V4392	NY MANIFEST	Higher	620, 0.117, ESE
BT1858	VAULT 8973	225 WEST 43RD ST	NY Spills	Higher	622, 0.118, NNE
BM1859	3 TIMES SQUARE ASSOC	3 TIMES SQUARE	NY AST	Higher	624, 0.118, ENE
BF1860	CON EDISON MANHOLE 2	W 33RD ST & BROADWAY	RCRA NonGen / NLR	Higher	625, 0.118, SSE
BK1861	411-421 WEST 35TH ST	41-421 WEST 35TH STR	NY UST	Higher	628, 0.119, SE
BK1862	411-421 WEST 35TH ST	41-421 WEST 35TH STR	UST FINDER	Higher	628, 0.119, SE
BB1863	CON EDISON	120 W 41ST ST & BROA	RCRA NonGen / NLR, FINDS, ECHO	Higher	629, 0.119, ENE
BP1864	CON EDISON	62 W 38TH ST	NJ MANIFEST	Higher	631, 0.120, ESE
BP1865	CON EDISON	62 W 38TH ST	RCRA NonGen / NLR	Higher	631, 0.120, ESE
BK1866	CON EDISON	48 W 36TH ST	NJ MANIFEST	Higher	632, 0.120, SE
BK1867	CON EDISON	48 W 36TH ST	NY MANIFEST	Higher	632, 0.120, SE
BK1868	CON EDISON	48 W 36TH ST	RCRA NonGen / NLR, FINDS, ECHO	Higher	632, 0.120, SE
BN1869	CON EDISON SERVICE B	515 9TH AVE	NJ MANIFEST	Lower	632, 0.120, NW
BN1870	CON EDISON SERVICE B	515 9TH AVE	RCRA NonGen / NLR, FINDS, ECHO, NY MANIFEST	Lower	632, 0.120, NW
BF1871	M 29009	WEST 33 STREET & BRO	NY Spills	Higher	633, 0.120, SSE

MAPPED SITES SUMMARY

Target Property Address:
ONE PENN PLAZA
GARMENT DISTRICT, NY 10018

Click on Map ID to see full detail.

MAP ID	SITE NAME	ADDRESS	DATABASE ACRONYMS	RELATIVE ELEVATION	DIST (ft. & mi.) DIRECTION
BF1872	CON EDISON	BROADWAY & W 33RD ST	NY MANIFEST	Higher	633, 0.120, SSE
BF1873	CON EDISON MANHOLE 2	E 33 ST & BROADWAY	RCRA NonGen / NLR, NY MANIFEST	Higher	633, 0.120, SSE
BF1874	CON EDISON SERVICE B	W 33RD ST & BROADWAY	RCRA NonGen / NLR, NY MANIFEST	Higher	633, 0.120, SSE
BP1875	CON EDISON MANHOLE:	63 W 38TH ST	RCRA NonGen / NLR, NY MANIFEST	Higher	634, 0.120, ESE
BP1876	CON EDISON SERVICE B	63 W 38TH ST	RCRA NonGen / NLR, NY MANIFEST	Higher	634, 0.120, ESE
BP1877	63 W 38TH ST/FABRICO	63 WEST 38TH STREET	NY Spills	Higher	634, 0.120, ESE
BP1878	CON EDISON SERVICE B	63 W 38TH ST	NJ MANIFEST	Higher	634, 0.120, ESE
BP1879	63 WEST 38TH STREET	63 WEST 38TH STREET	NY AST	Higher	634, 0.120, ESE
BP1880	63 WEST 38TH STREET	63 WEST 38TH STREET	NY AST	Higher	634, 0.120, ESE
BP1881	CON EDISON MANHOLE:	63 W 38TH ST	NJ MANIFEST	Higher	634, 0.120, ESE
BP1882	UNKNOWN BUSINESS	63 WEST 38TH ST	NY Spills	Higher	634, 0.120, ESE
BP1883	63 WEST 38TH LLC	63 W 38TH ST	RCRA-LQG, NY MANIFEST	Higher	634, 0.120, ESE
BP1884	STONE PARK LLC	63 W 38TH ST - 6TH F	RCRA NonGen / NLR, FINDS, ECHO, NY MANIFEST	Higher	634, 0.120, ESE
BP1885	OFFICE BLDG	63 WEST 38	NY Spills	Higher	634, 0.120, ESE
BN1886	CON EDISON SERVICE B	497 9TH AVE	RCRA NonGen / NLR, FINDS, ECHO, NY MANIFEST	Lower	635, 0.120, NW
BN1887	CON EDISON SERVICE B	497 9TH AVE	NJ MANIFEST	Lower	635, 0.120, NW
BZ1888	485-497 NINTH AVE PA	493 9TH AVE	NY AST	Lower	635, 0.120, NW
BJ1889	EQUITY OFFICE PROPER	229 WEST 43RD STREET	RCRA-LQG, NY MANIFEST	Higher	636, 0.120, NNE
BJ1890	TIMES SQUARE BUILDIN	229 W 43RD ST 10TH F	SEMS-ARCHIVE, RCRA-SQG, NY MANIFEST	Higher	636, 0.120, NNE
BJ1891	EQUITY OFFICE PROPER	229 W 43RD ST 4TH FL	NJ MANIFEST	Higher	636, 0.120, NNE
BP1892	HESKEL'S W 38TH ST.	60-64 WEST 38TH ST	NY AST	Higher	637, 0.121, ESE
BP1893	CINDERELLA FLOWER CO	60 W 38TH ST	RCRA NonGen / NLR, NY MANIFEST	Higher	637, 0.121, ESE
BL1894	214070; W 40 ST AND	W 40 ST AND 9TH AVE	NY Spills	Lower	638, 0.121, NW
BL1895	CON EDISON	40TH ST & 9TH AVE	NY MANIFEST	Lower	638, 0.121, NW
BL1896	CON EDISON	40TH ST & 9TH AVE	RCRA NonGen / NLR	Lower	638, 0.121, NW
CA1897	CON EDISON	680 8 AV	NY MANIFEST	Higher	640, 0.121, North
CA1898	CON EDISON	680 8 AVE	NY MANIFEST	Higher	640, 0.121, North
BN1899	CON EDISON MANHOLE:	400 W 39TH ST	RCRA NonGen / NLR, FINDS, ECHO, NY MANIFEST	Lower	642, 0.122, NW
BN1900	CON EDISON MANHOLE:	400 W 39TH ST	NJ MANIFEST	Lower	642, 0.122, NW
BN1901		511 9 AVENUE	NY E DESIGNATION, NY NYC LAND USE	Lower	649, 0.123, NW
BN1902	511-521 9TH AVENUE	511 9TH AVENUE	NY NYC OER	Lower	649, 0.123, NW
BN1903	LOT 32,TAXBLOCK 736	509 9 AVENUE	NY E DESIGNATION, NY NYC LAND USE	Lower	650, 0.123, NW
BN1904	CON EDISON VAULT: 51	509 9TH AVE	RCRA NonGen / NLR, NY MANIFEST	Lower	650, 0.123, NW
BN1905	509 9TH AVE	509 NINTH AVENUE	NY TANKS	Lower	650, 0.123, NW
BQ1906	CBP 441 NINTH AVENUE	441 NINTH AVENUE	NY AST	Lower	650, 0.123, West
BQ1907	PELOTON INTERACTIVE	441 9TH AVENUE	E MANIFEST	Lower	650, 0.123, West
BL1908		525 9 AVENUE	NY E DESIGNATION, NY NYC LAND USE	Lower	652, 0.123, NW
BG1909	LOT 31,TAXBLOCK 735	485 9 AVENUE	NY E DESIGNATION, NY NYC LAND USE	Lower	653, 0.124, WNW
CB1910	CON EDISON SERVICE B	142 W 43RD ST	RCRA NonGen / NLR, NY MANIFEST	Higher	653, 0.124, NE

MAPPED SITES SUMMARY

Target Property Address:
ONE PENN PLAZA
GARMENT DISTRICT, NY 10018

Click on Map ID to see full detail.

MAP ID	SITE NAME	ADDRESS	DATABASE ACRONYMS	RELATIVE ELEVATION	DIST (ft. & mi.) DIRECTION
CB1911	5 TIMES SQUARE	5 TIMES SQUARE	NY AST	Higher	656, 0.124, NE
BF1912	CON EDISON SERVICE B	36 W 34TH ST	RCRA NonGen / NLR, FINDS, ECHO, NY MANIFEST	Higher	656, 0.124, SSE
BF1913	CON EDISON SERVICE B	36 W 34TH ST	NJ MANIFEST	Higher	656, 0.124, SSE
BQ1914		451 9 AVENUE	NY E DESIGNATION, NY NYC LAND USE	Lower	657, 0.124, WNW
BU1915	CON EDISON SERVICE B	336 W 42ND ST	NJ MANIFEST	Lower	658, 0.125, NNW
BU1916	CON EDISON SERVICE B	336 W 42ND ST	RCRA NonGen / NLR, FINDS	Lower	658, 0.125, NNW
BU1917	CON EDISON	336 W 42ND ST	NY MANIFEST	Lower	658, 0.125, NNW
CC1918	CON EDISION	34TH ST & 9TH AVE	RCRA NonGen / NLR, E MANIFEST	Lower	660, 0.125, West
CC1919	CON EDISON	34 ST & 9 AV	NY MANIFEST	Lower	660, 0.125, West
CC1920	CON EDISON	34TH ST & 9TH AVE	NY MANIFEST	Lower	660, 0.125, West
BM1921	CON EDISON SERVICE B	124 W 42ND ST	RCRA NonGen / NLR, NY MANIFEST	Higher	661, 0.125, ENE
CC1922	CON EDISON SERVICE B	318-14 W 34TH ST & 9	RCRA NonGen / NLR, FINDS	Lower	663, 0.126, West
CC1923	CON EDISON SERVICE B	318-14 W 34TH ST & 9	RCRA NonGen / NLR, FINDS	Lower	663, 0.126, West
BO1924	CON EDISON SERVICE B	27 W 34TH ST	NJ MANIFEST	Higher	665, 0.126, SE
BO1925	CON EDISON	27 W 34TH ST	RCRA NonGen / NLR, NY MANIFEST	Higher	665, 0.126, SE
BO1926	CON EDISON SERVICE B	27 W 34TH ST	RCRA NonGen / NLR, NY MANIFEST	Higher	665, 0.126, SE
BO1927	CON EDISON	27 W 34TH ST	NY MANIFEST	Higher	665, 0.126, SE
BK1928	CON ED - V 8983	35 W 35 ST	RCRA NonGen / NLR, NY MANIFEST	Higher	665, 0.126, SE
BK1929	35 WEST 35TH STREET	35 WEST 35 ST	NY AST	Higher	665, 0.126, SE
BR1930	PERRY PROCESS CLEANE	1050 6TH AVE	RCRA NonGen / NLR, FINDS, ECHO, NY MANIFEST	Higher	666, 0.126, East
BW1931	T V C LABORATORIES I	311 W 43RD ST - 10TH	RCRA NonGen / NLR, FINDS, ECHO	Lower	673, 0.127, North
BW1932	309 W 43 ST	309 WEST 43RD STREET	NY AST	Lower	676, 0.128, North
BF1933	CON EDISON SERVICE B	53 W 33RD ST FRONT O	RCRA NonGen / NLR, NY MANIFEST	Higher	679, 0.129, SSE
CD1934	NANCAR PLATING INC		PFAS ECHO	Higher	679, 0.129, ESE
BM1935	CON EDISON	122 WEST 42ND STREET	NY MANIFEST	Higher	682, 0.129, ENE
BM1936	CON EDISON - SERVICE	122 WEST 42ND STREET	RCRA-LQG	Higher	682, 0.129, ENE
BO1937	CON EDISON - SERVICE	33 W 35TH ST	RCRA-LQG, NY MANIFEST	Higher	683, 0.129, SE
BY1938	B & H INC	420 9TH AVE	RCRA NonGen / NLR, FINDS, ECHO	Lower	684, 0.130, West
BR1939	TRIZEC HAHN 1065 AVE	5 BRYANT PARK SUITE	NY MANIFEST	Higher	684, 0.130, ENE
BM1940	CON EDISON SERVICE B	131 W 42ND ST	NJ MANIFEST	Higher	685, 0.130, ENE
BM1941	131 WEST 42ND ST/MAN	131 WEST 42ND STREET	NY LTANKS	Higher	685, 0.130, ENE
BM1942	CON EDISON SERVICE B	131 W 42ND ST	RCRA NonGen / NLR, NY MANIFEST	Higher	685, 0.130, ENE
BS1943	CON EDISON	1275-91 W BROADWAY	NY MANIFEST	Lower	685, 0.130, South
BS1944	CON EDISON SERVICE B	1275-91 W BROADWAY	RCRA NonGen / NLR	Lower	685, 0.130, South
BS1945	CON EDISON SERVICE B	1275-91 W BROADWAY	RCRA NonGen / NLR, FINDS	Lower	685, 0.130, South
BS1946	CON EDISON	1275-91 W BROADWAY	NY MANIFEST	Lower	685, 0.130, South
CB1947	CON EDISON SERVICE B	136 W 43RD ST FRONT	RCRA NonGen / NLR, NY MANIFEST	Higher	686, 0.130, NE
CB1948	CON EDISON SERVICE B	136 W 43RD ST	RCRA NonGen / NLR, NY MANIFEST	Higher	686, 0.130, NE
CB1949	CON EDISON - SERVICE	140 W43RD STREET	RCRA-LQG, NY MANIFEST, NJ MANIFEST	Higher	686, 0.130, NE

MAPPED SITES SUMMARY

Target Property Address:
ONE PENN PLAZA
GARMENT DISTRICT, NY 10018

Click on Map ID to see full detail.

MAP ID	SITE NAME	ADDRESS	DATABASE ACRONYMS	RELATIVE ELEVATION	DIST (ft. & mi.) DIRECTION
BO1950	CON EDISON SERVICE B	30 W 34TH ST	RCRA NonGen / NLR, FINDS, ECHO, NY MANIFEST	Higher	687, 0.130, SSE
BO1951	CON EDISON SERVICE B	30 W 34TH ST	NJ MANIFEST	Higher	687, 0.130, SSE
BP1952	57 WEST 38TH ST COND	57 WEST 38TH STREET	NY AST	Higher	687, 0.130, ESE
BW1953	330 WEST 43RD STREET	330 WEST 43RD STREET	NY LTANKS	Lower	690, 0.131, North
BU1954	UNITED STATE POSTAL	340 W 42ND STREET	RCRA NonGen / NLR, E MANIFEST	Lower	690, 0.131, NNW
BU1955	UNITED STATES POSTAL	340 WEST 42ND STREET	E MANIFEST	Lower	690, 0.131, NNW
BL1956	HILTI-MIDTOWN MANHAT	527 NINTH AVE	E MANIFEST	Lower	691, 0.131, NW
BP1957	CON EDISON SERVICE B	56 W 38TH ST	RCRA NonGen / NLR, FINDS, ECHO, NY MANIFEST	Higher	694, 0.131, ESE
BP1958	CON EDISON SERVICE B	56 W 38TH ST	NJ MANIFEST	Higher	694, 0.131, ESE
BX1959	CON EDISON - VAULT 6	390 7TH AVE	RCRA-LQG	Lower	694, 0.131, SSW
BX1960	CON EDISON - VAULT 6	390 7TH AVE	NY MANIFEST	Lower	694, 0.131, SSW
CE1961	CON EDISON SERVICE B	28 W 34TH ST	NJ MANIFEST	Higher	698, 0.132, SSE
CE1962	CON EDISON SERVICE B	28 W 34TH ST	RCRA NonGen / NLR, FINDS, ECHO, NY MANIFEST	Higher	698, 0.132, SSE
BO1963	21-23 W 34TH ST	21-23 W 34TH ST	UST FINDER	Higher	698, 0.132, SE
BO1964	21-23 W 34TH ST	21-23 W 34TH ST	NY UST	Higher	698, 0.132, SE
CD1965	CON EDISON MANHOLE 6	39B W 37TH ST & 6TH	RCRA NonGen / NLR, NY MANIFEST, NJ MANIFEST	Higher	701, 0.133, ESE
CD1966	CON EDISON	39 W 37 ST & 6TH AVE	RCRA NonGen / NLR, NY MANIFEST, NJ MANIFEST	Higher	701, 0.133, ESE
CD1967	CON EDISON SERVICE B	37 W 37TH ST & 6 AVE	RCRA NonGen / NLR, NY MANIFEST, NJ MANIFEST	Higher	701, 0.133, ESE
CD1968	KEEN JEWELRY MFG COR	39 W 37TH ST RM 502	RCRA NonGen / NLR, NY MANIFEST	Higher	703, 0.133, ESE
CD1969	39 WEST 37TH STREET	39 WEST 37TH STREET	NY AST	Higher	703, 0.133, ESE
CD1970	CONSOLIDATED EDISON	39 W 37TH ST	RCRA NonGen / NLR, NY MANIFEST	Higher	703, 0.133, ESE
CD1971	CON EDISON	39 W 37TH ST FO	RCRA NonGen / NLR, NY MANIFEST, NJ MANIFEST	Higher	703, 0.133, ESE
CD1972	MAN HOLE 6988	39 WEST 37TH STREET	NY LTANKS, NY Spills	Higher	703, 0.133, ESE
CD1973	CON EDISON	39 W 37TH ST	RCRA NonGen / NLR, FINDS, ECHO, NY MANIFEST, NJ...	Higher	703, 0.133, ESE
CD1974	NANCAR PLATING INC	39 W 37TH ST	RCRA NonGen / NLR, NY MANIFEST	Higher	703, 0.133, ESE
BW1975	311 WEST 43RD STREET	311 WEST 43RD ST	NY AST	Lower	703, 0.133, North
BP1976	ENKI PROPERTIES LLC	70 WEST 39TH STREET	NY AST	Higher	704, 0.133, East
BS1977	CON EDISON	894 AVENUE OF THE AM	NY MANIFEST	Higher	704, 0.133, SSE
BS1978	CON EDISON SERVICE B	894 AVENUE OF THE AM	RCRA NonGen / NLR, FINDS	Higher	704, 0.133, SSE
BR1979	CON EDISON - VAULT 4	101 W 40TH ST	NJ MANIFEST	Higher	705, 0.134, East
BR1980	CON EDISON - VAULT 8	101 W 40TH ST	NJ MANIFEST	Higher	705, 0.134, East
BR1981	CON EDISON	101 W 40 ST	NY MANIFEST	Higher	705, 0.134, East
BR1982	CON EDISON - VAULT 4	101 W 40 ST	RCRA-LQG	Higher	705, 0.134, East
BR1983	CON EDISON	101 W 40TH ST	NY MANIFEST	Higher	705, 0.134, East
BR1984	CON ED	101 W 40TH ST	NY MANIFEST	Higher	705, 0.134, East
BR1985	CON EDISON - VAULT 4	101 W 40TH ST	RCRA-LQG	Higher	705, 0.134, East
BR1986	CON EDISON - VAULT 8	101 W 40TH ST	RCRA-LQG	Higher	705, 0.134, East
CD1987	PARK RIDGE INTERNATI	40 W 37TH ST	NY AST	Higher	709, 0.134, ESE
BK1988	P B F INC	35 W 36TH ST 5TH FL	RCRA NonGen / NLR, FINDS, ECHO, NY MANIFEST	Higher	710, 0.134, SE

MAPPED SITES SUMMARY

Target Property Address:
ONE PENN PLAZA
GARMENT DISTRICT, NY 10018

Click on Map ID to see full detail.

MAP ID	SITE NAME	ADDRESS	DATABASE ACRONYMS	RELATIVE ELEVATION	DIST (ft. & mi.) DIRECTION
BK1989	CON EDISON SERVICE B	35 W 36TH ST	NJ MANIFEST	Higher	710, 0.134, SE
BK1990	CON EDISON SERVICE B	35 W 36TH ST	RCRA NonGen / NLR, NY MANIFEST	Higher	710, 0.134, SE
BK1991	35 WEST 36TH ST	35 WEST 36TH ST	NY AST	Higher	710, 0.134, SE
BX1992	MENDIK REALTY - 11 P	11 PENN PLZ - BASEME	RCRA NonGen / NLR, FINDS, ECHO	Lower	711, 0.135, SSW
CF1993	CON EDISON	114 W 41ST ST	RCRA NonGen / NLR, FINDS, ECHO	Higher	712, 0.135, ENE
CF1994	CON EDISON	114 W 41ST ST	NJ MANIFEST	Higher	712, 0.135, ENE
CF1995	CON EDISON	114 W 41ST ST	NY MANIFEST	Higher	712, 0.135, ENE
BL1996	CON EDISION - MH6146	547- 9TH AVE 547- 9T	RCRA NonGen / NLR, NY MANIFEST	Lower	713, 0.135, NNW
BH1997	CON EDISON	144 W 32ND ST	RCRA NonGen / NLR, FINDS, ECHO	Lower	714, 0.135, South
BH1998	CON EDISON	144 W 32ND ST	NJ MANIFEST	Lower	714, 0.135, South
BH1999	CON ED	144 W 32ND ST	NY MANIFEST	Lower	714, 0.135, South
BH2000	CON EDISON	144 W 32ND ST	NJ MANIFEST	Lower	714, 0.135, South
BH2001	CON EDISON	144 W 32ND ST	NY MANIFEST	Lower	714, 0.135, South
BH2002	CON EDISON	144 W 32ND ST	NY MANIFEST	Lower	714, 0.135, South
BH2003	CON EDISON	144 W 32ND ST	RCRA NonGen / NLR	Lower	714, 0.135, South
BU2004	FORMER QUATRO PROPER	351 WEST 41 STREET	NY AST	Lower	717, 0.136, NNW
BU2005	STELLOS PIANO INC	351 W 41ST ST	RCRA NonGen / NLR, NY MANIFEST	Lower	717, 0.136, NNW
BU2006	351 WEST 41ST ST	351 WEST 41 STREET	NY LTANKS	Lower	717, 0.136, NNW
BN2007	CON EDISON SERVICE B	405 W 39TH ST	NJ MANIFEST	Lower	721, 0.137, NW
BN2008	CON EDISON SERVICE B	405 W 39TH ST	RCRA NonGen / NLR, FINDS, ECHO, NY MANIFEST	Lower	721, 0.137, NW
BR2009	NYCDEP - SHAFT 17	6TH AVE & 40TH ST	RCRA-VSQG	Higher	721, 0.137, East
BR2010	CON EDISON VAULT: 44	101 W 40TH ST & 6TH	RCRA NonGen / NLR, FINDS, ECHO, NY MANIFEST	Higher	722, 0.137, East
CD2011	ABNER PROPERTIES	37 WEST 37TH STREET	UST FINDER	Higher	722, 0.137, ESE
CD2012	ABNER PROPERTIES COM	37 WEST 37TH STREET	NY UST	Higher	722, 0.137, ESE
CG2013	CON EDISION - V3355	59 W. 39 ST. 59 W. 3	RCRA NonGen / NLR, NY MANIFEST	Higher	723, 0.137, East
BH2014	CON ED	140 W 32ND ST	NY MANIFEST	Lower	724, 0.137, South
BR2015	AGREKO	40TH ST/6TH AVE	NY LTANKS	Higher	724, 0.137, East
BO2016	JULIUS YOUNG CO	29 W 35TH ST - 12TH	RCRA NonGen / NLR, FINDS, ECHO, NY MANIFEST	Higher	725, 0.137, SE
BO2017	AUSTIN KNIGHT INC	29 W 35TH ST	RCRA NonGen / NLR, FINDS, ECHO, NY MANIFEST	Higher	725, 0.137, SE
CB2018	SEPHORA #304	1500 BROADWAY	RCRA-SQG, NY MANIFEST, NJ MANIFEST	Higher	726, 0.138, NE
CB2019	CON EDISON GAS DRIP:	1500 BROADWAY	RCRA-LQG, FINDS, ECHO, NY MANIFEST	Higher	726, 0.138, NE
BM2020	PMCM - TV	4 TIMES SQUARE	RCRA-LQG, FINDS, ECHO, NY MANIFEST	Higher	726, 0.138, ENE
BM2021	ROYAL REALTY CORP	4 TIMES SQ	RCRA-VSQG, FINDS, ECHO, NY MANIFEST	Higher	726, 0.138, ENE
CB2022	CON EDISON SERVICE B	143 W 43RD ST FRONT	RCRA NonGen / NLR, NY MANIFEST	Higher	729, 0.138, NE
CD2023	CON ED - V 3601	48 W 38 ST	RCRA NonGen / NLR, NY MANIFEST	Higher	735, 0.139, ESE
CD2024	48 W 38 ST	48 WEST 38TH STREET	NY AST	Higher	735, 0.139, ESE
BP2025	CON EDISON SERVICE B	64 W 39TH ST	RCRA NonGen / NLR, NY MANIFEST	Higher	737, 0.140, East
BK2026	CON EDISON SERVICE B	36 W 36TH ST E OF 7T	NJ MANIFEST	Higher	737, 0.140, SE
BK2027	CON EDISON SERVICE B	36 W 36TH ST E OF 7T	RCRA NonGen / NLR, NY MANIFEST	Higher	737, 0.140, SE

MAPPED SITES SUMMARY

Target Property Address:
ONE PENN PLAZA
GARMENT DISTRICT, NY 10018

Click on Map ID to see full detail.

MAP ID	SITE NAME	ADDRESS	DATABASE ACRONYMS	RELATIVE ELEVATION	DIST (ft. & mi.) DIRECTION
CF2028	3 BP PROPERTY OWNER	1095 AVE OF THE AMER	NY TANKS, RCRA NonGen / NLR, FINDS, ECHO	Higher	739, 0.140, ENE
CF2029	BELL ATLANTIC-NY	1095 AVE OF THE AMER	NY MANIFEST	Higher	739, 0.140, ENE
CF2030	VERIZON NY	1095 AVENUE OF THE A	NY MANIFEST	Higher	739, 0.140, ENE
CF2031	EQUITY OFFICE DBA EQ	1095 AVENUE OF THE A	PA MANIFEST	Higher	739, 0.140, ENE
CF2032	HINES	3 BRYANT PARK I	RCRA-SQG, E MANIFEST	Higher	739, 0.140, ENE
BU2033	CON EDISON - MANHOLE	355 W 41 ST	NY MANIFEST	Lower	741, 0.140, NNW
BZ2034	HUDSON MEWS PROPERTY	403 WEST 37TH STREET	NY BROWNFIELDS	Lower	742, 0.141, WNW
CH2035	CON EDISON	1270 BROADWAY ST	NY MANIFEST	Higher	743, 0.141, SSE
CH2036	CON EDISON	1270-80 W BROADWAY	NY MANIFEST	Higher	743, 0.141, SSE
CH2037	DUANE READE	1270 BROADWAY, FRNT.	E MANIFEST	Higher	743, 0.141, SSE
CD2038	CONSOLIDATED EDISON	V8608-49 W 37TH ST	NY MANIFEST	Higher	744, 0.141, ESE
CI2039	CON EDISON	557 9 AV	NY MANIFEST	Lower	745, 0.141, NNW
BP2040	BUNIKA CASTING CO	62 W 39TH ST ROOM 20	RCRA NonGen / NLR, FINDS, ECHO, NY MANIFEST	Higher	748, 0.142, East
BP2041	HAMILTON CAST CO	62 W 39TH ST	RCRA NonGen / NLR, FINDS, ECHO	Higher	748, 0.142, East
BN2042	406 WEST 39TH STREET	406 WEST 39TH STREET	NY AST	Lower	749, 0.142, NW
BW2043	CON EDISON	323 W 43 ST	NY MANIFEST	Lower	750, 0.142, North
BW2044	CON EDISON SERVICE B	323 W 43RD ST FRONT	NJ MANIFEST	Lower	750, 0.142, North
BW2045	CON EDISON SERVICE B	323 W 43RD ST FRONT	RCRA NonGen / NLR, FINDS, ECHO, NY MANIFEST	Lower	750, 0.142, North
CG2046	CON EDISON SERVICE B	51 W 39TH ST	RCRA NonGen / NLR, FINDS, ECHO, NY MANIFEST	Higher	752, 0.142, East
CG2047	CON EDISON SERVICE B	51 W 39TH ST	NJ MANIFEST	Higher	752, 0.142, East
CD2048	36 W 37TH ST	36 WEST 37TH STREET	NY AST	Higher	753, 0.143, ESE
CD2049	FACET JEWELRY	36 W 37TH ST	RCRA NonGen / NLR, FINDS, ECHO	Higher	753, 0.143, ESE
CD2050	FACETJEWELRY	36 W 37TH ST	NY MANIFEST	Higher	753, 0.143, ESE
BP2051	49 W 38TH ST	49 WEST 38TH STREET	NY AST	Higher	754, 0.143, ESE
BP2052	RAUNER & STRAUSS INC	49 W 38TH ST	RCRA NonGen / NLR, FINDS, ECHO	Higher	754, 0.143, ESE
BP2053	CON EDISON SERVICE B	49 W 38TH ST	RCRA NonGen / NLR, NY MANIFEST, NJ MANIFEST	Higher	754, 0.143, ESE
BM2054	CON EDISON SERVICE B	123 W 42ND ST FRONT	RCRA NonGen / NLR, NY MANIFEST	Higher	754, 0.143, ENE
CJ2055	CON EDISON MH 8523	240 W. 44 ST	RCRA NonGen / NLR	Higher	755, 0.143, NNE
BO2056	17-19 WEST 34TH STRE	17-19 WEST 34TH STRE	NY AST	Higher	757, 0.143, SE
CE2057	CON EDISON VAULT: 13	20 W 34TH ST V 1339	RCRA NonGen / NLR, NY MANIFEST	Higher	757, 0.143, SE
CE2058	CON EDISON VAULT: 35	20 W 34TH ST V 3541	RCRA NonGen / NLR, NY MANIFEST	Higher	757, 0.143, SE
CE2059	CON EDISON VAULT: 14	20 W 34TH ST V 1462	RCRA NonGen / NLR, NY MANIFEST	Higher	757, 0.143, SE
CE2060	CON EDISON VAULT: 15	20 W 34TH ST V 155	RCRA NonGen / NLR, NY MANIFEST	Higher	757, 0.143, SE
CE2061	CON EDISON - VAULT 3	20 W 34 ST	NY MANIFEST	Higher	757, 0.143, SE
CK2062	CON EDISON - SERVICE	348 W 42ND ST	RCRA-LQG, FINDS, ECHO, NY MANIFEST	Lower	757, 0.143, NNW
CK2063	CON EDISON - SERVICE	348 W 42ND ST	NJ MANIFEST	Lower	757, 0.143, NNW
CB2064	HENRY MILLER'S THEAT	124 WEST 43RD STREET	NY AST	Higher	759, 0.144, NE
CD2065	BROADWAY 36TH REALTY	29 WEST 36TH STREET	NY AST	Higher	766, 0.145, SE
CD2066	CON EDISON	46 W 38 ST	NY MANIFEST	Higher	767, 0.145, ESE

MAPPED SITES SUMMARY

Target Property Address:
ONE PENN PLAZA
GARMENT DISTRICT, NY 10018

Click on Map ID to see full detail.

MAP ID	SITE NAME	ADDRESS	DATABASE ACRONYMS	RELATIVE ELEVATION	DIST (ft. & mi.) DIRECTION
CL2067	CON EDISON - VAULT B	165 W 31ST ST	NY MANIFEST	Lower	768, 0.145, SSW
CL2068	CON EDISON - VAULT B	165 W 31ST ST	RCRA-LQG	Lower	768, 0.145, SSW
BY2069	CON EDISON	343 W 33 ST	NY MANIFEST	Lower	769, 0.146, West
CK2070	CON EDISON - VAULT V	350 W 42 ST	NY MANIFEST	Lower	770, 0.146, NNW
CG2071	80 WEST 40TH ST ASSO	80 WEST 40TH STREET	NY AST	Higher	772, 0.146, East
CG2072	80 W. 40TH ST	80 W. 40TH ST	NY LTANKS	Higher	772, 0.146, East
CG2073	CON EDISON SERVICE B	80 W 40TH ST OPPOSIT	NY LTANKS, RCRA NonGen / NLR, FINDS, ECHO, NY...	Higher	772, 0.146, East
CG2074	CON EDISON SERVICE B	80 W 40TH ST OPPOSIT	NJ MANIFEST	Higher	772, 0.146, East
CH2075	CON EDISON	FO 54 W 33RD ST	NY MANIFEST	Higher	773, 0.146, SSE
CH2076	CON EDISON	FO 54 W 33RD ST	NY MANIFEST	Higher	773, 0.146, SSE
CH2077	CON EDISON	54 WEST 33RD ST.	NY MANIFEST	Higher	773, 0.146, SSE
BN2078	408 WEST 39TH ST	408 WEST 39TH ST	NY LTANKS	Lower	773, 0.146, NW
BN2079	408 W 39 ST	408 WEST 39TH STREET	NY AST	Lower	773, 0.146, NW
BP2080	CON EDISON SERVICE B	47 W 38TH ST	RCRA NonGen / NLR, FINDS, ECHO, NY MANIFEST	Higher	774, 0.147, ESE
BP2081	CON EDISON MANHOLE:	47-5 W 38TH ST & E 6	RCRA NonGen / NLR, NY MANIFEST	Higher	774, 0.147, ESE
BP2082	CON EDISON SERVICE B	47 W 38TH ST	NJ MANIFEST	Higher	774, 0.147, ESE
BP2083	PIGRANEL MANAGEMENT	54 WEST 39TH STREET	NY AST	Higher	776, 0.147, ESE
CE2084	THE MAGELLAN	35-39 WEST 33RD STRE	NY AST	Higher	777, 0.147, SSE
CE2085	THE MAGELLAN	35-39 WEST 33RD STRE	UST FINDER	Higher	777, 0.147, SSE
CE2086	THE MAGELLAN	35-39 WEST 33RD STRE	NY UST	Higher	777, 0.147, SSE
BQ2087	411-425 WEST 35TH ST	411 WEST 35TH STREET	NY NYC OER	Lower	778, 0.147, WNW
BQ2088	411-421 WEST 35TH ST	411-421 W 35TH ST	RCRA-LQG	Lower	778, 0.147, WNW
BQ2089	411-425 WEST 35TH ST	411 WEST 35TH STREET	NY VCP	Lower	778, 0.147, WNW
BQ2090	411-421 WEST 35TH ST	411-421 W 35TH ST	NY MANIFEST	Lower	778, 0.147, WNW
BQ2091	411-421 WEST 35TH ST	411-421 W 35TH ST	NJ MANIFEST	Lower	778, 0.147, WNW
BR2092	TRIZECHAHN OFFICE PR	1065 AVE OF THE AMER	RCRA NonGen / NLR, FINDS, ECHO	Higher	782, 0.148, East
CA2093	CON EDISON	266 W 44 ST	NY MANIFEST	Higher	782, 0.148, NNE
CA2094	CON EDISON SERVICE B	266 W 44TH ST FRONT	RCRA NonGen / NLR, NY MANIFEST	Higher	782, 0.148, NNE
CM2095	ADDS CO THE	30 W 36TH ST	RCRA NonGen / NLR, FINDS, ECHO, NY MANIFEST	Higher	783, 0.148, SE
CN2096	P.M.H.N. INC	134 WEST 32ND ST	NY AST	Lower	783, 0.148, South
CB2097	CON EDISON	F/O 120 W 43 ST	NY MANIFEST	Higher	785, 0.149, NE
CM2098	25-35 ST. NICHOLAS T	25-35 ST. NICHOLAS T	NY AST	Higher	786, 0.149, SE
CE2099	CONSOLIDATED EDISON	F/O 41 WEST 33RD ST	NY MANIFEST	Higher	789, 0.149, SSE
CE2100	CONSOLIDATED EDISON	F/O 41 WEST 33RD ST	NY MANIFEST	Higher	789, 0.149, SSE
CM2101	CON EDISON SERVICE B	25 W 35TH ST	RCRA NonGen / NLR, NY MANIFEST	Higher	789, 0.149, SE
CO2102	ONE BRYANT PARK LLC	1111 AVENUE OF THE A	NY AST	Higher	789, 0.149, ENE
CF2103	CON ED	110 W 41ST ST	NY Spills, NY MANIFEST	Higher	790, 0.150, ENE
CF2104	CON EDISON	110 W 41 ST	NJ MANIFEST	Higher	790, 0.150, ENE
CF2105	CON EDISON	110 W 41ST ST	RCRA NonGen / NLR	Higher	790, 0.150, ENE

MAPPED SITES SUMMARY

Target Property Address:
ONE PENN PLAZA
GARMENT DISTRICT, NY 10018

Click on Map ID to see full detail.

MAP ID	SITE NAME	ADDRESS	DATABASE ACRONYMS	RELATIVE ELEVATION	DIST (ft. & mi.) DIRECTION
CM2106	28 W. 36 HERALD PROP	28-30 WEST 36TH STRE	NY AST	Higher	790, 0.150, SE
CC2107	CON EDISON	417 9 AV	NY MANIFEST	Lower	793, 0.150, West
CC2108	CON EDISON	417 9 AVE	NY MANIFEST	Lower	793, 0.150, West
CI2109	CON EDISON - MANHOLE	W 41 ST & 9TH AVE	NY MANIFEST	Lower	794, 0.150, NNW
CK2110	CON EDISON SERVICE B	358 W 42ND ST	NJ MANIFEST	Lower	795, 0.151, NNW
CK2111	CON EDISON SERVICE B	358 W 42ND ST	RCRA NonGen / NLR, FINDS, ECHO, NY MANIFEST	Lower	795, 0.151, NNW
BW2112	GLOBE AFFILIATES	300 WEST 44TH STREET	NY AST	Lower	797, 0.151, North
BW2113	CON EDISON SERVICE B	300 W 44TH	NJ MANIFEST	Lower	797, 0.151, North
BW2114	CON EDISON SERVICE B	300 W 44TH	RCRA NonGen / NLR, FINDS, ECHO, NY MANIFEST	Lower	797, 0.151, North
CP2115	IVY TOWER	350 WEST 43RD STREET	NY AST	Lower	799, 0.151, North
CL2116	CONSOLIDATED EDISON	7TH AVE & W 31ST	NY MANIFEST	Lower	801, 0.152, SSW
CL2117	CON EDISON - 31ST ST	31ST ST & 7TH AVE	RCRA NonGen / NLR, NY MANIFEST	Lower	801, 0.152, SSW
CL2118		7TH AVE AND 31ST ST	MI MANIFEST	Lower	801, 0.152, SSW
CL2119	CON EDISON	7 AVE & 31 ST	NY MANIFEST	Lower	801, 0.152, SSW
CL2120	CON EDISON	7TH AVE & 31ST ST	NY MANIFEST	Lower	801, 0.152, SSW
CL2121	CON ED	7TH AVE & WEST 31 ST	NY MANIFEST	Lower	801, 0.152, SSW
CL2122	AMTRAK	7TH AVE & 31ST ST	NY MANIFEST	Lower	801, 0.152, SSW
CL2123	CON EDISON SERVICE B	7TH AVE & 31ST ST	RCRA NonGen / NLR	Lower	801, 0.152, SSW
CK2124	CONSOLIDATED EDISON	MH8110 - 351 W 42ND	NY MANIFEST	Lower	802, 0.152, NNW
CG2125	66-70 WEST 40TH ST	70 WEST 40TH ST	NY AST	Higher	802, 0.152, East
CK2126	RESIDENCE TTF	351 WEST 42ND ST	NY LTANKS	Lower	803, 0.152, NNW
CK2127	GEFFNER HOUSE	351 WEST 42ND STREET	NY AST	Lower	803, 0.152, NNW
CO2128	CON EDISON - VAULT 3	110 W 42 ST	NY MANIFEST	Higher	804, 0.152, ENE
CF2129	CON EDISON SERVICE B	1071-79 6TH AVE & 40	RCRA NonGen / NLR	Higher	806, 0.153, ENE
CF2130	CON EDISON SERVICE B	1071-79 6TH AVE & 28	RCRA NonGen / NLR	Higher	806, 0.153, ENE
CC2131	CON EDISON SERVICE B	406 34 ST E OF DYER	NJ MANIFEST	Lower	806, 0.153, West
CC2132	CON EDISON SERVICE B	406 34 ST E OF DYER	RCRA NonGen / NLR, NY MANIFEST	Lower	806, 0.153, West
CD2133	OLEF CREATIONS INC	42 W 38TH ST	RCRA NonGen / NLR, FINDS, ECHO	Higher	807, 0.153, ESE
CD2134	CON EDISON	33 W 37TH ST FO	RCRA NonGen / NLR, NY MANIFEST	Higher	807, 0.153, ESE
CB2135	CON EDISON - MANHOLE	127 W 43RD ST	NY MANIFEST	Higher	807, 0.153, NE
CB2136	CON EDISON - MANHOLE	127 W 43RD ST	RCRA-LQG	Higher	807, 0.153, NE
CB2137	CON EDISON - MANHOLE	127 W 43RD ST	RCRA-LQG	Higher	807, 0.153, NE
CB2138	CON EDISON - MANHOLE	127 W 43RD ST	NY MANIFEST	Higher	807, 0.153, NE
CB2139	CONSOLIDATED EDISON	127 W 43 ST V6160	NY MANIFEST	Higher	807, 0.153, NE
CB2140	THE WOODSTOCK	127 WEST 43RD STREET	NY AST	Higher	807, 0.153, NE
CL2141	CON EDISON SERVICE B	143-139 W 31ST ST &	RCRA NonGen / NLR, FINDS	Lower	807, 0.153, SSW
CC2142	CON EDISON	405-07 W 9TH AVE & 3	NY MANIFEST	Lower	808, 0.153, West
BV2143	CON EDISON MANHOLE 0	262 W 31ST ST BTWN 7	RCRA NonGen / NLR, NY MANIFEST	Lower	810, 0.153, SW
CL2144	CON EDISON	143-139 W 31ST ST &	NY MANIFEST	Lower	812, 0.154, South

MAPPED SITES SUMMARY

Target Property Address:
ONE PENN PLAZA
GARMENT DISTRICT, NY 10018

Click on Map ID to see full detail.

MAP ID	SITE NAME	ADDRESS	DATABASE ACRONYMS	RELATIVE ELEVATION	DIST (ft. & mi.) DIRECTION
CD2145	42 W 38 ST	42 W 38TH STREET	NY AST	Higher	813, 0.154, ESE
CD2146	KANE DAN PLATING CO	42 W 38TH ST	RCRA NonGen / NLR, FINDS, ECHO	Higher	813, 0.154, ESE
CD2147	NYCDEP	42 W 38TH ST	NY MANIFEST	Higher	813, 0.154, ESE
BT2148	CON EDISON	210 W 44TH ST & 7TH	NY MANIFEST	Higher	813, 0.154, NNE
CL2149	CON EDISON SERVICE B	147 W 31ST ST FRONT	RCRA NonGen / NLR, NY MANIFEST	Lower	813, 0.154, South
CJ2150	CON EDISON VAULT: 46	214 W 44TH ST FRONT	RCRA NonGen / NLR, NY MANIFEST	Higher	813, 0.154, NNE
CJ2151	CON EDISON	232 W 44TH ST	NJ MANIFEST	Higher	814, 0.154, NNE
CJ2152	CON EDISON	232 W 44TH ST	RCRA NonGen / NLR, FINDS, ECHO	Higher	814, 0.154, NNE
CJ2153	CON EDISON	200 W 44TH ST	RCRA NonGen / NLR	Higher	814, 0.154, NNE
CJ2154	CON EDISON	200 W 44TH ST	NJ MANIFEST	Higher	814, 0.154, NNE
CJ2155	CON EDISON	200 W 44TH ST	NY MANIFEST	Higher	814, 0.154, NNE
CJ2156	CON EDISON SERVICE B	230 W 44TH	RCRA NonGen / NLR, FINDS, ECHO, NY MANIFEST	Higher	814, 0.154, NNE
CJ2157	CON EDISON SERVICE B	230 W 44TH	NJ MANIFEST	Higher	814, 0.154, NNE
CJ2158	CON EDISON	216 W 44 ST	NY MANIFEST	Higher	814, 0.154, NNE
CJ2159	CON EDISON	216 W 44 ST	NY MANIFEST	Higher	814, 0.154, NNE
CJ2160	CON EDISON	216 W 44 ST	NY MANIFEST	Higher	814, 0.154, NNE
CJ2161	CON EDISON	216 W 44 ST	NY MANIFEST	Higher	814, 0.154, NNE
CM2162	25 WEST 36TH STREET	25 W 36TH ST - 6TH F	RCRA NonGen / NLR, FINDS, ECHO, NY MANIFEST	Higher	814, 0.154, SE
CM2163	25 W 36TH ST	25 W 36TH ST	NY LTANKS	Higher	814, 0.154, SE
CM2164	PANETTA JEWELRY CO I	25 W 36TH ST	RCRA NonGen / NLR, FINDS, ECHO, NY MANIFEST	Higher	814, 0.154, SE
CM2165	25 WEST 36TH REALTY	25 WEST 36 STREET	NY AST	Higher	814, 0.154, SE
CM2166	COMMERCIAL BLDG TTF	25 WEST 36TH ST	NY LTANKS	Higher	814, 0.154, SE
CQ2167	AMTRAK SERVICE PLANT	31ST & 8TH AVE	RCRA NonGen / NLR	Lower	815, 0.154, SW
CQ2168	CON EDISON	8TH AVE & 31ST ST	NY MANIFEST	Lower	815, 0.154, SW
CQ2169	CONSOLIDATED EDISON	W 31 ST & 8 AVE	NY MANIFEST	Lower	815, 0.154, SW
CQ2170	CON EDISON MANHOLE:	8TH AVE & 31ST ST	RCRA NonGen / NLR	Lower	815, 0.154, SW
CQ2171	CON EDISON	8 AVE & 31 ST	NY MANIFEST	Lower	815, 0.154, SW
CQ2172	CON EDISON MANHOLE 3	W 31ST ST & 8TH AVE	RCRA NonGen / NLR	Lower	815, 0.154, SW
CH2173	CON EDISON - VAULT V	101 W 32ND ST	RCRA-LQG	Lower	820, 0.155, SSE
CH2174	CON EDISON - VAULT V	101 W 32ND ST	NY MANIFEST	Lower	820, 0.155, SSE
CR2175	BAPTIST CHURCH	410 WEST 40TH	NY LTANKS	Lower	820, 0.155, NW
CR2176	CON EDISON	410 W 40TH ST	NY MANIFEST	Lower	820, 0.155, NW
CL2177	CON EDISON - VAULT 2	145 W 31ST ST	NJ MANIFEST	Lower	820, 0.155, South
CL2178	CON EDISON	145 W 31ST ST	PA MANIFEST	Lower	820, 0.155, South
CL2179	CON EDISON	145 W 31 ST	NY MANIFEST	Lower	820, 0.155, South
CL2180	CON EDISON	145 W 31ST ST	NY MANIFEST	Lower	820, 0.155, South
CL2181	CON EDISON - VS 8119	145 WEST 31ST STREET	RCRA NonGen / NLR, NY MANIFEST	Lower	820, 0.155, South
CL2182	CON EDISON - VAULT 2	145 W 31ST ST	RCRA-LQG	Lower	820, 0.155, South
CL2183	CON EDISON - MANHOLE	145 W 31ST ST	RCRA-LQG	Lower	820, 0.155, South

MAPPED SITES SUMMARY

Target Property Address:
ONE PENN PLAZA
GARMENT DISTRICT, NY 10018

Click on Map ID to see full detail.

MAP ID	SITE NAME	ADDRESS	DATABASE ACRONYMS	RELATIVE ELEVATION	DIST (ft. & mi.) DIRECTION
CI2184	9TH AVE BH LLC	570 9TH AVENUE	NY AST	Lower	822, 0.156, NNW
CQ2185	CON EDISON SERVICE B	252 W 31ST ST & 8TH	RCRA NonGen / NLR, FINDS	Lower	822, 0.156, SW
CQ2186	CON EDISON MANHOLE:	8TH AVE & 31ST ST MH	RCRA NonGen / NLR, FINDS	Lower	822, 0.156, SW
CB2187	CON EDISON - MANHOLE	160 W 44TH ST	RCRA-LQG	Higher	823, 0.156, NE
CB2188	CON EDISON - MANHOLE	160 W 44TH ST	NY MANIFEST	Higher	823, 0.156, NE
CS2189	210 WEST 31ST STREET	210 WEST 31ST STREET	NY NYC OER	Lower	824, 0.156, SW
CO2190	CON EDISON SERVICE B	108 W 42ND ST	RCRA NonGen / NLR, NY MANIFEST	Higher	824, 0.156, ENE
BW2191	WEST 44TH STREE HOTE	306 WEST 44TH STREET	NY UST	Lower	826, 0.156, North
BW2192	WEST 44TH STREE HOTE	306 WEST 44TH STREET	UST FINDER, UST FINDER RELEASE	Lower	826, 0.156, North
CB2193	156 WEST 44TH ST	156 WEST 44TH ST	NY AST	Higher	828, 0.157, NE
CD2194	KANE DAN PLATING CO		PFAS ECHO	Higher	831, 0.157, ESE
CT2195	CON ED	401 9TH AVE FO	NY MANIFEST	Lower	831, 0.157, West
CT2196	401-405 9TH AVENUE -	401 9TH AVENUE	NY NYC OER	Lower	831, 0.157, West
CC2197	413 NINTH AVENUE	413-421 NINTH AVENUE	NY NYC OER	Lower	832, 0.158, West
CC2198	413 NINTH AVENUE	413-421 NINTH AVENUE	NY VCP	Lower	832, 0.158, West
CU2199	CON EDISON	201 W 44 ST & BROADW	RCRA NonGen / NLR	Higher	834, 0.158, NE
CG2200	CON EDISON	50 W 39TH ST	NJ MANIFEST	Higher	836, 0.158, ESE
CG2201	CON EDISON	50 W 39TH ST	RCRA NonGen / NLR	Higher	836, 0.158, ESE
CG2202	CON EDISON	50 W 39TH ST	NY MANIFEST	Higher	836, 0.158, ESE
CI2203	CON EDISON SERVICE B	572 9TH AVE	NJ MANIFEST	Lower	836, 0.158, NNW
CI2204	CON EDISON SERVICE B	572 9TH AVE	RCRA NonGen / NLR, FINDS, ECHO, NY MANIFEST	Lower	836, 0.158, NNW
CU2205	CON EDISON	210 W 44TH ST & 7TH	RCRA NonGen / NLR, FINDS, ECHO	Higher	837, 0.159, NE
CU2206	CON EDISON	7TH AVE & 44TH ST	NY MANIFEST	Higher	838, 0.159, NE
CU2207	CON EDISON	7TH AVE & 44TH ST	RCRA NonGen / NLR, FINDS, ECHO	Higher	838, 0.159, NE
CU2208	CON EDISON	7TH AVE & 44TH ST	NJ MANIFEST	Higher	838, 0.159, NE
CE2209	HAMPTON INDUSTRIES I	15 WEST 34TH ST	NY AST	Higher	841, 0.159, SE
CF2210	CON EDISON	1071-79 6TH AVE & 40	NY MANIFEST	Higher	841, 0.159, ENE
CF2211	CON EDISON	1071-79 6TH AVE & 28	NY MANIFEST	Higher	841, 0.159, ENE
CK2212	CON EDISON	367 W 42 ST	NY MANIFEST	Lower	841, 0.159, NNW
CF2213	CON EDISON SERVICE B	106 W 41ST ST E OF 6	RCRA NonGen / NLR, NY MANIFEST	Higher	843, 0.160, ENE
CM2214	20 WEST 36TH STREET	20 WEST 36TH STREET	UST FINDER	Higher	846, 0.160, SE
CM2215	STATECOURT ENTERPRIS	20 WEST 36TH STREET	NY UST	Higher	846, 0.160, SE
CF2216	CON ED - V 3084	100 W 41 ST	RCRA NonGen / NLR, NY MANIFEST	Higher	848, 0.161, ENE
CG2217	58-64 WEST 40TH ST	58-64 WEST 40TH STRE	NY AST	Higher	850, 0.161, East
CB2218	NYC DEPT OF EDUCATIO	123 W 43RD ST	RCRA-SQG, FINDS, ECHO	Higher	851, 0.161, NE
CD2219	SECOND ASSOCIATES LL	40 WEST 38TH STREET	NY AST	Higher	851, 0.161, ESE
CV2220	39-48 W 38TH STREET	39-43 W 38TH ST	NY UST, NY Spills	Higher	853, 0.162, ESE
CV2221	39 WEST 38TH STREET	39 WEST 38 STREET	NY UST	Higher	853, 0.162, ESE
CV2222	39 WEST 38TH STREET	39 WEST 38 STREET	UST FINDER	Higher	853, 0.162, ESE

MAPPED SITES SUMMARY

Target Property Address:
ONE PENN PLAZA
GARMENT DISTRICT, NY 10018

Click on Map ID to see full detail.

MAP ID	SITE NAME	ADDRESS	DATABASE ACRONYMS	RELATIVE ELEVATION	DIST (ft. & mi.) DIRECTION
CV2223	VIDEART OPTICAL EFFE	39 W 38TH ST	RCRA NonGen / NLR, FINDS, ECHO, NY MANIFEST	Higher	853, 0.162, ESE
CV2224	39-48 W 38TH STREET	39-43 W 38TH ST	UST FINDER	Higher	853, 0.162, ESE
CU2225	CONSOLIDATED EDISON	201 WEST 44TH ST.	NY MANIFEST	Higher	856, 0.162, NNE
CU2226	CON EDISON	201 W 44TH ST	RCRA NonGen / NLR, NY MANIFEST	Higher	856, 0.162, NNE
CH2227	CON EDISON	886-90 W 6TH AVE & 3	NY MANIFEST	Higher	857, 0.162, SSE
CG2228	ENTHONE-OMI INC	42 W 39TH ST 14TH FL	RCRA NonGen / NLR, FINDS, ECHO, NY MANIFEST, RI...	Higher	858, 0.162, ESE
CG2229	42-52 WEST 39 STREET	42 WEST 39TH STREET	NY AST	Higher	858, 0.162, ESE
CG2230	CON EDISON - VAULT V	42 W 39TH ST	NY MANIFEST	Higher	858, 0.162, ESE
CG2231	CON EDISON - VAULT V	42 W 39TH ST	RCRA-LQG	Higher	858, 0.162, ESE
CS2232	AMTRAK STEAM PLANT	242 WEST 31ST ST	RCRA NonGen / NLR, NY MANIFEST	Lower	859, 0.163, SW
CQ2233	PENN STATION POWER P	246 WEST 31ST STREET	NY TANKS	Lower	860, 0.163, SW
CC2234	CON EDISON SERVICE B	410 W 34TH ST E OF D	RCRA NonGen / NLR, NY MANIFEST	Lower	861, 0.163, West
CC2235	CON EDISON SERVICE B	410 W 34TH ST E OF D	NJ MANIFEST	Lower	861, 0.163, West
CQ2236	CON EDISON	262 W 31 ST	NY MANIFEST	Lower	862, 0.163, SW
CQ2237	CON EDISON - MANHOLE	262 W 31ST ST	RCRA-LQG	Lower	862, 0.163, SW
CQ2238	CON EDISON - MANHOLE	262 W 31 ST	RCRA-LQG, FINDS, ECHO	Lower	862, 0.163, SW
CB2239	CON EDISON SERVICE B	150 W 44 ST FRONT OF	RCRA NonGen / NLR, FINDS, ECHO, NY MANIFEST	Higher	862, 0.163, NE
CB2240	CON EDISON SERVICE B	150 W 44 ST FRONT OF	NJ MANIFEST	Higher	862, 0.163, NE
CO2241	CON EDISON SERVICE B	111 W 42ND ST	RCRA NonGen / NLR, NY MANIFEST	Higher	863, 0.163, ENE
CK2242	CON EDISON SERVICE B	576 9TH AVE	RCRA NonGen / NLR, FINDS, ECHO, NY MANIFEST	Lower	863, 0.163, NNW
CK2243	CON EDISON SERVICE B	576 9TH AVE	NJ MANIFEST	Lower	863, 0.163, NNW
CM2244	CON EDISON SERVICE B	19 W 35TH ST	RCRA NonGen / NLR, NY MANIFEST	Higher	865, 0.164, SE
CN2245	UNITED ENTERPRISES	116 WEST 32ND STREET	NY AST	Lower	865, 0.164, South
CD2246	CON EDISON SERVICE B	29 W 37TH ST	NJ MANIFEST	Higher	865, 0.164, ESE
CD2247	CON EDISON SERVICE B	29 W 37TH ST	RCRA NonGen / NLR, FINDS, ECHO, NY MANIFEST	Higher	865, 0.164, ESE
CQ2248	CON EDISON	252 W 31ST ST & 8TH	NY MANIFEST	Lower	867, 0.164, SW
CO2249	HOTEL DIPLOMAT	108 WEST 43RD ST	NY AST	Higher	868, 0.164, ENE
CQ2250	MOYNIHAN STATION DEV	421 8TH AVE	PA MANIFEST	Lower	868, 0.164, SW
CQ2251	JAMES A FARLEY POST	421 8TH AVE	NJ MANIFEST	Lower	868, 0.164, SW
CQ2252	US POSTAL SERVICE	421 EIGHTH AVE	NY MANIFEST	Lower	868, 0.164, SW
CQ2253	MOYIHAN STATION DEVE	421 8TH AVE	NY MANIFEST	Lower	868, 0.164, SW
CC2254	411 9TH AVENUE	411 9TH AVENUE	NY NYC OER	Lower	869, 0.165, West
CM2255	VARTEST LABORATORIES	19 W 36TH ST, 10TH F	ICIS, US AIRS, NY DRYCLEANERS	Higher	870, 0.165, SE
CM2256	CON EDISON TRANSFORM	19 W 36TH ST	RCRA NonGen / NLR, NY MANIFEST	Higher	870, 0.165, SE
CM2257	CON EDISON	19 W 36TH ST	RCRA NonGen / NLR, FINDS, ECHO	Higher	870, 0.165, SE
CM2258	CON EDISON	19 W 36TH ST	NJ MANIFEST	Higher	870, 0.165, SE
CM2259	19-23 WEST 36TH ST	19 WEST 36TH ST	NY AST	Higher	870, 0.165, SE
CD2260	VENAVILLA FASHIONS	38 WEST 38TH STREET	NY LTANKS	Higher	871, 0.165, ESE
CP2261	356 WEST 43 STREET	356 WEST 43 ST.	NY AST	Lower	872, 0.165, NNW

MAPPED SITES SUMMARY

Target Property Address:
ONE PENN PLAZA
GARMENT DISTRICT, NY 10018

Click on Map ID to see full detail.

MAP ID	SITE NAME	ADDRESS	DATABASE ACRONYMS	RELATIVE ELEVATION	DIST (ft. & mi.) DIRECTION
CE2262	11 WEST 34TH STREET	11 WEST 34TH STREET	NY AST	Higher	876, 0.166, SE
CW2263	CON EDISON - MANHOLE	104 W 32ND ST	NY MANIFEST	Lower	876, 0.166, South
CW2264	CON EDISON - MANHOLE	104 W 32ND ST	RCRA-LQG	Lower	876, 0.166, South
CT2265	BROOKLFIELD-1 MANHAT	395 9TH AVENUE	NY AST	Lower	876, 0.166, West
CB2266	CON EDISON SERVICE B	142 W 44TH ST FRONT	RCRA NonGen / NLR, FINDS, ECHO, NY MANIFEST	Higher	876, 0.166, NE
CB2267	142 WEST 44TH ST	142 WEST 44TH ST	NY AST	Higher	876, 0.166, NE
CB2268	CON EDISON SERVICE B	142 W 44TH ST FRONT	NJ MANIFEST	Higher	876, 0.166, NE
CQ2269	CON EDISON	415 8TH AVE & 30TH S	NY E DESIGNATION, NY MANIFEST, NY NYC LAND USE	Lower	877, 0.166, SW
CQ2270	CENTRAL PARKING SYST	254 WEST 31ST STREET	UST FINDER	Lower	878, 0.166, SW
CQ2271	CENTRAL PARKING SYST	254 WEST 31ST STREET	NY UST, NY AST	Lower	878, 0.166, SW
CC2272	MADISON GARDENS APT.	408 WEST 34TH STREET	UST FINDER	Lower	878, 0.166, West
CC2273	MADISON GARDENS APT.	408 WEST 34TH STREET	NY AST	Lower	878, 0.166, West
CL2274	STEWART HOTEL	371 SEVENTH AVENUE	NY AST	Lower	881, 0.167, SSW
CL2275	CON EDISON	371-77 7TH AVE & 30T	NY MANIFEST	Lower	881, 0.167, SSW
CL2276	MANH EAST SUITE HOTE	371 7TH AVENUE	NY LTANKS	Lower	881, 0.167, SSW
CO2277	CON EDISON SERVICE B	109 W 42ND ST	RCRA NonGen / NLR, NY MANIFEST	Higher	881, 0.167, ENE
CJ2278	CON EDISON	255 W 44TH ST	NY MANIFEST	Higher	881, 0.167, NNE
CJ2279	CON EDISON MANHOLE 8	231 W 44TH ST	RCRA NonGen / NLR, NY MANIFEST, NJ MANIFEST	Higher	882, 0.167, NNE
CJ2280	CON EDISON MANHOLE 8	225 W 44TH ST	RCRA NonGen / NLR, NY MANIFEST, NJ MANIFEST	Higher	882, 0.167, NNE
CJ2281	SHUBERT THEATRE	225 W 44TH ST	RCRA-LQG, E MANIFEST	Higher	882, 0.167, NNE
CD2282	25 WEST 37TH ST	25 WEST 37TH ST	NY AST	Higher	882, 0.167, ESE
CO2283	CON EDISON - VAULT V	111-101 W 43RD ST	RCRA-LQG	Higher	883, 0.167, ENE
CO2284	CON EDISON - VAULT V	111-101 W 43RD ST	NY MANIFEST	Higher	883, 0.167, ENE
CW2285	100 WEST 32ND STREET	100 WEST 32ND STREET	NY AST	Lower	883, 0.167, South
CX2286	VITO SACCHETTI	328 WEST 44TH STREET	NY AST	Lower	883, 0.167, North
CN2287	F G P WEST 32ND STRE	110 W 32ND ST - BASE	RCRA NonGen / NLR, FINDS, ECHO, NY MANIFEST	Lower	885, 0.168, South
CN2288	110 WEST 32ND STREET	110 WEST 32ND STREET	NY AST	Lower	885, 0.168, South
CM2289	CON EDISON SERVICE B	13 W 35TH E OF 7TH A	RCRA NonGen / NLR, NY MANIFEST	Higher	886, 0.168, SE
CM2290	CON EDISON SERVICE B	13 W 35TH E OF 7TH A	NJ MANIFEST	Higher	886, 0.168, SE
CB2291	CON EDISON SERVICE B	140 W 44 ST FRONT OF	RCRA NonGen / NLR, FINDS	Higher	887, 0.168, NE
CB2292	CON EDISON SERVICE B	140 W 44 ST FRONT OF	NJ MANIFEST	Higher	887, 0.168, NE
CB2293	CON EDISON SERVICE B	140 W 44TH ST	RCRA NonGen / NLR, NY MANIFEST	Higher	887, 0.168, NE
CB2294	CONSOLIDATED EDISON	140 W 44 ST FRONT OF	NY MANIFEST	Higher	887, 0.168, NE
CM2295	CON EDISON SERVICE B	18 W 35TH ST	NJ MANIFEST	Higher	889, 0.168, SE
CM2296	CON EDISON SERVICE B	18 W 35TH ST	RCRA NonGen / NLR, FINDS, ECHO, NY MANIFEST	Higher	889, 0.168, SE
CN2297	CON EDISON - MANHOLE	131 W 31ST	NJ MANIFEST	Lower	892, 0.169, South
CN2298	CON EDISON - MANHOLE	131 W 31ST ST	RCRA-LQG	Lower	892, 0.169, South
CN2299	CON EDISON	131 W 31ST ST	NY MANIFEST	Lower	892, 0.169, South
CT2300	JAMES A. FARLEY POST	421 8TH AVE & 33RD S	RCRA-SQG, FINDS, ECHO, NJ MANIFEST	Lower	896, 0.170, West

MAPPED SITES SUMMARY

Target Property Address:
ONE PENN PLAZA
GARMENT DISTRICT, NY 10018

Click on Map ID to see full detail.

MAP ID	SITE NAME	ADDRESS	DATABASE ACRONYMS	RELATIVE ELEVATION	DIST (ft. & mi.) DIRECTION
CH2301	CON EDISON	E BROADWAY SE 32 ST	NY MANIFEST	Higher	896, 0.170, SSE
CH2302	MTA NYCT - 32ND STRE	32ND ST & BROADWAY	RCRA NonGen / NLR, NY MANIFEST	Higher	896, 0.170, SSE
CH2303	CON EDISON	W 32ND ST & BROADWAY	NJ MANIFEST	Higher	896, 0.170, SSE
CH2304	CON EDISON	W 32ND ST & BROADWAY	NY MANIFEST	Higher	896, 0.170, SSE
CH2305	BELL ATLANTIC-NY	32ND ST & BROADWAY	RCRA NonGen / NLR, NY MANIFEST	Higher	896, 0.170, SSE
CH2306	NEW YORK CITY DEP	32ND & BROADWAY	NY MANIFEST	Higher	896, 0.170, SSE
CH2307	CON EDISON	W 32ND ST & BROADWAY	RCRA NonGen / NLR, FINDS, ECHO, E MANIFEST	Higher	896, 0.170, SSE
CY2308	CON EDISON SERVICE B	305 W 44TH ST	NJ MANIFEST	Lower	897, 0.170, North
CY2309	CON EDISON SERVICE B	305 W 44TH ST	RCRA NonGen / NLR, FINDS, ECHO, NY MANIFEST	Lower	897, 0.170, North
CY2310	HACELS LLC	305 W 44TH ST	NY AST	Lower	897, 0.170, North
CV2311	CON EDISON MANHOLE:	33 W 38TH ST	NJ MANIFEST	Higher	899, 0.170, ESE
CV2312	CON EDISON MANHOLE:	33 W 38TH ST	RCRA NonGen / NLR, FINDS, ECHO, NY MANIFEST	Higher	899, 0.170, ESE
CV2313	CON EDISON	FO 33 W 38 ST	NY MANIFEST	Higher	899, 0.170, ESE
CM2314	16 WEST 36TH STREET	16 WEST 36TH STREET	NY AST	Higher	900, 0.170, SE
CG2315	CON EDISON SERVICE B	54 W 40TH ST	NJ MANIFEST	Higher	901, 0.171, East
CG2316	CON EDISON SERVICE B	54 W 40TH ST	RCRA NonGen / NLR, NY MANIFEST	Higher	901, 0.171, East
CQ2317	CON EDISON SERVICE B	415 8TH AVE & 30TH S	RCRA NonGen / NLR	Lower	902, 0.171, SW
CM2318	CON EDISON MANHOLE:	9 W 35TH ST	RCRA NonGen / NLR, NY MANIFEST	Higher	902, 0.171, SE
CG2319	BWW 39 COMPANY	37 WEST 39TH STREET	NY UST	Higher	905, 0.171, East
CG2320	BWW 39 COMPANY	37 WEST 39TH STREET	UST FINDER	Higher	905, 0.171, East
CP2321	CON EDISON	360 W 43RD ST	NY MANIFEST	Lower	906, 0.172, NNW
CP2322	CON EDISON	360 W 43 ST	NY MANIFEST	Lower	906, 0.172, NNW
CF2323	CON EDISON	OP 1085 6 AV	NY MANIFEST	Higher	910, 0.172, ENE
CD2324	CON EDISON MANHOLE:	21 W 37TH ST W OF 5T	RCRA NonGen / NLR, NY MANIFEST	Higher	910, 0.172, ESE
CD2325	CON EDISON MANHOLE:	21 W 37TH ST W OF 5T	NJ MANIFEST	Higher	910, 0.172, ESE
CO2326	CON EDISON SERVICE B	106 W 43RD ST FRONT	RCRA NonGen / NLR, NY MANIFEST	Higher	913, 0.173, ENE
CF2327	CON EDISON	1087 6 AV	NY MANIFEST	Higher	913, 0.173, ENE
CV2328	APICELLA JEWELERS	40 W 39TH ST	RCRA NonGen / NLR, FINDS, ECHO, NY MANIFEST	Higher	914, 0.173, ESE
CV2329	CON EDISON	FO 40 W 39TH ST	NY MANIFEST	Higher	914, 0.173, ESE
CM2330	DAVAL 36 ASSOCIATES	15 WEST 36TH STREET	UST FINDER	Higher	915, 0.173, SE
CM2331	DAVAL 36 ASSOCIATES	15 WEST 36TH STREET	NY AST	Higher	915, 0.173, SE
CD2332	CON EDISON - MANHOLE	19 W 37TH ST	RCRA-LQG, NY MANIFEST, NJ MANIFEST	Higher	918, 0.174, ESE
CD2333	CONSOLIDATED EDISON	19 W 37TH ST	NY MANIFEST	Higher	918, 0.174, ESE
CM2334	CONSOLIDATED EDISON	F/O 12-14 WEST 36TH	NY MANIFEST	Higher	921, 0.174, SE
CU2335	CON EDISON SERVICE B	169 W 44 ST FRONT OF	RCRA NonGen / NLR, NY MANIFEST	Higher	921, 0.174, NE
CM2336	CON ED	2 W 37TH ST	NY AST, NY MANIFEST	Higher	921, 0.174, ESE
CV2337	WASSERSTEIN BROS.	34 WEST 38TH STREET	NY AST	Higher	923, 0.175, ESE
CF2338	CONSOLIDATED EDISON	6TH AVE & 41ST STREE	NY MANIFEST	Higher	923, 0.175, ENE
CL2339	CON EDISON	OPP 142 W 31ST ST	NY MANIFEST	Lower	924, 0.175, South

MAPPED SITES SUMMARY

Target Property Address:
ONE PENN PLAZA
GARMENT DISTRICT, NY 10018

Click on Map ID to see full detail.

MAP ID	SITE NAME	ADDRESS	DATABASE ACRONYMS	RELATIVE ELEVATION	DIST (ft. & mi.) DIRECTION
CL2340	ENGINE COMPANY 1 / L	142 WEST 31ST STREET	NY UST	Lower	924, 0.175, South
CL2341	CON EDISON	142 W 31ST ST	NY MANIFEST	Lower	924, 0.175, South
CL2342	ENGINE COMPANY 1 / L	142 WEST 31ST STREET	NY AST	Lower	924, 0.175, South
CL2343	ENGINE COMPANY 1 / L	142 WEST 31ST STREET	UST FINDER	Lower	924, 0.175, South
CZ2344	CON EDISON	316 W 31ST ST FRONT	NY MANIFEST	Lower	929, 0.176, WSW
CZ2345	CON EDISON	316-514 W 31ST ST &	NY MANIFEST	Lower	929, 0.176, WSW
CZ2346	CON EDISON MANHOLE:	316 W 31ST ST FRONT	RCRA NonGen / NLR, FINDS	Lower	929, 0.176, WSW
CG2347	BWW 39 COMPANY	35-37 WEST 39TH STRE	NY AST	Higher	929, 0.176, East
CN2348	THE EPIC	125 WEST 31ST STREET	NY AST	Lower	930, 0.176, South
DA2349	WHOLE FOODS #BPK	1095 6TH AVENUE	E MANIFEST	Higher	932, 0.177, ENE
DA2350	1095 AVENUE OF THE A	1095 6TH AVE	NY AST	Higher	932, 0.177, ENE
CG2351	CON EDISON	33 W 39TH ST	NY MANIFEST	Higher	932, 0.177, East
CG2352	CON EDISON	33 W 39TH ST	RCRA NonGen / NLR, FINDS, ECHO	Higher	932, 0.177, East
CG2353	CON EDISON	33 W 39TH ST	NJ MANIFEST	Higher	932, 0.177, East
CH2354	HOTEL STANFORD	43 WEST 32ND STREET	NY AST	Higher	933, 0.177, SSE
CL2355	CON EDISON	369 7TH AVE	RCRA NonGen / NLR, FINDS, ECHO, E MANIFEST	Lower	935, 0.177, SSW
CL2356	CON EDISON	369 7TH AVE	NY MANIFEST	Lower	935, 0.177, SSW
CL2357	CON EDISON	369 7TH AVE	NJ MANIFEST	Lower	935, 0.177, SSW
CV2358	29 WEST 38 ASSOCIATE	29 WEST 38TH STREET	NY AST	Higher	937, 0.177, ESE
DB2359	370 7TH AVENUE ASSOC	370 7TH AVE	NY AST, RCRA NonGen / NLR, US AIRS, NY MANIFEST	Lower	937, 0.177, SSW
CH2360	PHOEST DEVELOPMENT C	49 W 32ND ST	RCRA NonGen / NLR, FINDS, ECHO, NY MANIFEST	Higher	938, 0.178, SSE
CH2361	CON EDISON SERVICE B	49 W 32ND ST FRONT O	RCRA NonGen / NLR, NY MANIFEST	Higher	938, 0.178, SSE
CH2362	MARTINIQUE HOTEL	49 W 32ND ST	NY AST	Higher	938, 0.178, SSE
DC2363	CON EDISON SERVICE B	161 W 44TH ST FRONT	RCRA NonGen / NLR, NY MANIFEST	Higher	940, 0.178, NE
DA2364	4 BRYANT PARK ASSOCI	4 BRYANT PARK	NY AST	Higher	940, 0.178, East
CH2365	CON EDISON SERVICE B	47 W 32ND ST	RCRA NonGen / NLR, NY MANIFEST	Higher	941, 0.178, SSE
CK2366	CON EDISON MANHOLE:	584 9TH AVE	NJ MANIFEST	Lower	944, 0.179, NNW
CK2367	CON EDISON MANHOLE:	584 9TH AVE	RCRA NonGen / NLR, FINDS, ECHO, NY MANIFEST	Lower	944, 0.179, NNW
DD2368	CON EDISON SERVICE B	136-28 W 31ST ST & 7	RCRA NonGen / NLR	Lower	944, 0.179, South
DD2369	CON EDISON	136-28 W 31ST ST & 7	NY MANIFEST	Lower	944, 0.179, South
DE2370	15 WEST 37TH STREET	15 WEST 37TH STREET	NY AST	Higher	948, 0.180, ESE
DE2371	15 WEST 37TH STREET	15 WEST 37TH STREET	NY LTANKS, NY Spills	Higher	948, 0.180, ESE
DE2372	GUY CONTI ART & DESI	15 WEST 37TH 13TH FL	RCRA-SQG, NY MANIFEST, NJ MANIFEST, E MANIFEST	Higher	948, 0.180, ESE
DE2373	15 WEST 37TH ST BUIL	15 WEST 37TH ST	RCRA NonGen / NLR, ICIS, US AIRS, NY MANIFEST	Higher	948, 0.180, ESE
CG2374	CON EDISON SERVICE B	52 W 40TH ST OPPOSIT	NJ MANIFEST	Higher	949, 0.180, East
CG2375	CON EDISON SERVICE B	52 W 40TH ST OPPOSIT	RCRA NonGen / NLR, FINDS, ECHO, NY MANIFEST	Higher	949, 0.180, East
DA2376	CON EDISON	1101-09 6TH AVE SB55	NY MANIFEST	Higher	952, 0.180, ENE
DA2377	CON EDISON SERVICE B	1101-09 6TH AVE SB55	RCRA NonGen / NLR, FINDS	Higher	952, 0.180, ENE
DA2378	CON EDISON SERVICE B	1101-09 6TH AVE SB55	RCRA NonGen / NLR, FINDS	Higher	952, 0.180, ENE

MAPPED SITES SUMMARY

Target Property Address:
ONE PENN PLAZA
GARMENT DISTRICT, NY 10018

Click on Map ID to see full detail.

MAP ID	SITE NAME	ADDRESS	DATABASE ACRONYMS	RELATIVE ELEVATION	DIST (ft. & mi.) DIRECTION
DA2379	CON EDISON	1101 6 AV	NY MANIFEST	Higher	952, 0.180, ENE
DA2380	CON EDISON	1101-09 6TH AVE SB55	NY MANIFEST	Higher	952, 0.180, ENE
CZ2381	TECHNICAL CAREER INS	320 WEST 31 ST	NY MANIFEST	Lower	953, 0.180, WSW
CZ2382	TECHNICAL CAREER INS	320 W 31ST ST	RCRA NonGen / NLR, FINDS, ECHO	Lower	953, 0.180, WSW
CZ2383	CON EDISON MANHOLE:	316-514 W 31ST ST &	RCRA NonGen / NLR	Lower	953, 0.180, WSW
CZ2384	CON EDISON	320 W 31ST ST & 9TH	NY MANIFEST	Lower	953, 0.180, WSW
CM2385	APARTMENT BUILDING	13 WEST 36TH STREET	NY AST, NY Spills	Higher	954, 0.181, SE
CM2386	13 WEST 36TH STREET	13 WEST 36TH ST	NY LTANKS	Higher	954, 0.181, SE
DA2387	CON EDISON - TRANSFO	101 W 42ND ST	NY MANIFEST	Higher	955, 0.181, ENE
DA2388	CON EDISON - TRANSFO	101 W 42ND ST	RCRA-LQG	Higher	955, 0.181, ENE
CK2389	CON EDISON	583 9TH AVE VAULT 94	NY MANIFEST	Lower	956, 0.181, NNW
CK2390	CON EDISON	583 9TH AVE VAULT 95	NY MANIFEST	Lower	956, 0.181, NNW
CK2391	CON EDISON VAULT: 91	583 9TH AVE VAULT 91	RCRA NonGen / NLR	Lower	956, 0.181, NNW
CK2392	CON EDISION - V 9536	583 9 AVE 583 9 AVE	RCRA NonGen / NLR, NY MANIFEST	Lower	956, 0.181, NNW
CK2393	CON EDISON VAULT: 95	583 9TH AVE VAULT 95	RCRA NonGen / NLR, FINDS	Lower	956, 0.181, NNW
CK2394	CON EDISON - VAULT 9	583 9TH AVE	NY MANIFEST	Lower	956, 0.181, NNW
CK2395	CON EDISON	583 9TH AVE	NY MANIFEST	Lower	956, 0.181, NNW
CK2396	CON EDISON VAULT: 94	583 9TH AVE VAULT 94	RCRA NonGen / NLR, FINDS	Lower	956, 0.181, NNW
CK2397	CON EDISON - VAULT 9	583 9TH AVE	RCRA-LQG	Lower	956, 0.181, NNW
CK2398	CON EDISON - VAULT 2	583 9TH AVE	RCRA-LQG	Lower	956, 0.181, NNW
CK2399	CON EDISON VAULT: 27	583 9TH AVE	RCRA NonGen / NLR, FINDS	Lower	956, 0.181, NNW
CK2400	CON EDISON	583 9TH AVE VAULT 91	NY MANIFEST	Lower	956, 0.181, NNW
CK2401	CONSOLIDATED EDISON	583 9TH AVE	RCRA NonGen / NLR, NY MANIFEST	Lower	956, 0.181, NNW
CV2402	CON EDISON	30 W 38 ST	NY MANIFEST	Higher	956, 0.181, ESE
DC2403	CON EDISON SERVICE B	155 W 44TH ST FRONT	RCRA NonGen / NLR, NY MANIFEST	Higher	956, 0.181, NE
CN2404	APARTMENT BUILDING -	132 WEST 31ST STREET	NY LTANKS	Lower	957, 0.181, South
CN2405	31 PENN PLAZA	132 WEST 31ST STREET	NY AST	Lower	957, 0.181, South
CN2406	COMP-24	132 W 31ST ST - 4TH	RCRA-VSQG, NY MANIFEST	Lower	957, 0.181, South
CN2407	PHOTOBITION	132 W 31ST ST 2ND FL	RCRA-SQG, FINDS, ECHO, NY MANIFEST	Lower	957, 0.181, South
CI2408	LINCOLN TUNNEL/PROJE	402 WEST 41ST STREET	NY UST	Lower	958, 0.181, NNW
CI2409	LINCOLN TUNNEL/PROJE	402 WEST 41ST STREET	UST FINDER	Lower	958, 0.181, NNW
DF2410	CON EDISON SERVICE B	33 W 33RD ST	RCRA NonGen / NLR, NY MANIFEST	Higher	960, 0.182, SSE
DG2411	AMAZON.COM SERVICES	7 WEST 34TH STREET	E MANIFEST	Higher	960, 0.182, SE
DG2412	7 WEST 34TH STREET B	7 W 34TH ST	RCRA NonGen / NLR, FINDS, ECHO, NY MANIFEST, E...	Higher	960, 0.182, SE
DG2413	AMAZON.COM SERVICES.	7 WEST 34TH STREET	E MANIFEST	Higher	960, 0.182, SE
DG2414	AMAZON.COM SERVICES,	7 WEST 34TH STREET,	E MANIFEST	Higher	960, 0.182, SE
DG2415	AMAZON.COM SERVICES	7 W 34TH ST	RCRA-SQG	Higher	960, 0.182, SE
DG2416	AMAZON BOOKS, JJF1	7 WEST 34TH STREET,	E MANIFEST	Higher	960, 0.182, SE
CY2417	ROW NYC	700 8TH AVENUE	NY AST	Higher	961, 0.182, NNE

MAPPED SITES SUMMARY

Target Property Address:
ONE PENN PLAZA
GARMENT DISTRICT, NY 10018

Click on Map ID to see full detail.

MAP ID	SITE NAME	ADDRESS	DATABASE ACRONYMS	RELATIVE ELEVATION	DIST (ft. & mi.) DIRECTION
CY2418	WALGREENS	700 8TH AVE	E MANIFEST	Higher	961, 0.182, NNE
CH2419	CON EDISON SERVICE B	39 W 32ND ST FRONT O	RCRA NonGen / NLR, NY MANIFEST, NJ MANIFEST	Higher	964, 0.183, SSE
CH2420	39 WEST 32ND STREET	39 WEST 32ND STREET	NY AST	Higher	964, 0.183, SSE
DH2421	CON EDISON	120 W 44TH ST & 6TH	NY MANIFEST	Higher	964, 0.183, NE
CK2422	CON EDISON - VAULT 8	9TH AVE & W 42ND ST	NY MANIFEST	Lower	964, 0.183, NNW
CK2423	CON EDISON SERVICE B	W 42ND ST & 9TH AVE	NJ MANIFEST	Lower	964, 0.183, NNW
CK2424	CON EDISON SERVICE B	W 42ND ST & 9TH AVE	RCRA NonGen / NLR, FINDS, ECHO, NY MANIFEST	Lower	964, 0.183, NNW
CU2425	ONE ASTOR PLAZA	1515 BROADWAY	NY AST	Higher	966, 0.183, NNE
CU2426	R E BUILDING	1515 BROADWAY 6TH FL	RCRA NonGen / NLR, FINDS, ECHO, NY MANIFEST	Higher	966, 0.183, NNE
CU2427	SERINO COYNE INC	1515 BROADWAY 4TH FL	RCRA NonGen / NLR, FINDS, ECHO, NY MANIFEST	Higher	966, 0.183, NNE
CU2428	S L GREEN REALTY COR	1515 BROADWAY - BASE	RCRA NonGen / NLR, NY MANIFEST	Higher	966, 0.183, NNE
CU2429	JONES LANG LASALLE	1515 BROADWAY 11TH &	RCRA NonGen / NLR, NY MANIFEST	Higher	966, 0.183, NNE
CU2430	CON EDISON - 1515 BR	1515 BROADWAY	RCRA NonGen / NLR, FINDS, ECHO, NY MANIFEST	Higher	966, 0.183, NNE
CU2431	ALLIED GRAPHIC ARTS	1515 BROADWAY 42ND F	RCRA NonGen / NLR, FINDS, ECHO, NY MANIFEST	Higher	966, 0.183, NNE
DC2432	CON EDISON SERVICE B	151 W 44TH ST FRONT	RCRA NonGen / NLR, NY MANIFEST	Higher	967, 0.183, NE
DE2433	CON EDISON V0174	13 W 37TH ST	RCRA NonGen / NLR, NY MANIFEST	Higher	968, 0.183, ESE
DA2434	CON EDISON	42 ST & 6 AV	NY MANIFEST	Higher	969, 0.184, ENE
DA2435	CON EDISON MANHOLE 5	6 AVE & W 42 ST	RCRA NonGen / NLR, NY MANIFEST	Higher	969, 0.184, ENE
DA2436	CON EDISON	W 42ND & 6TH AVE	NY MANIFEST	Higher	969, 0.184, ENE
DA2437	CON EDISON MANHOLE 5	6TH AVE & W 42 ST	RCRA NonGen / NLR	Higher	969, 0.184, ENE
DA2438	CON ED	W 42 ST & 6TH AVE	NY MANIFEST	Higher	969, 0.184, ENE
DA2439	CONSOLIDATED EDISON	6TH AVE & 42ND STREE	NY MANIFEST	Higher	969, 0.184, ENE
DA2440	CON EDISON SERVICE B	W 42ND & 6TH AVE	RCRA NonGen / NLR	Higher	969, 0.184, ENE
CW2441	1265 BROADWAY	1265 BROADWAY	NY AST	Higher	970, 0.184, SSE
DH2442	CON EDISON MANHOLE:	120 W 44TH ST W OF 6	RCRA NonGen / NLR, NY MANIFEST	Higher	972, 0.184, NE
DH2443	CON EDISON MANHOLE:	120 W 44TH ST W OF 6	NJ MANIFEST	Higher	972, 0.184, NE
DH2444	O. & O. PROPERTIES C	120 WEST 44TH STREET	NY AST	Higher	972, 0.184, NE
DH2445	HOTEL-VACANT	120 WEST 44TH STREET	NY LTANKS	Higher	972, 0.184, NE
DA2446	MTA NYCT -42ND ST &	42ND ST & 6TH AVE ST	RCRA-SQG, NY MANIFEST	Higher	974, 0.184, ENE
CK2447	CON EDISON	584 9TH AVE & 42ND S	RCRA NonGen / NLR, NY MANIFEST, NJ MANIFEST	Lower	974, 0.184, NNW
CX2448	CON ED - V 0989	315 W 44 ST	RCRA NonGen / NLR, NY MANIFEST	Lower	976, 0.185, North
CT2449	CON EDISON	408-406 W 33RD ST &	NY MANIFEST	Higher	977, 0.185, West
DC2450	CON EDISON SERVICE B	153 W 44TH ST FRONT	RCRA NonGen / NLR, NY MANIFEST	Higher	977, 0.185, NE
DC2451	CON EDISON - 44TH ST	145 W 44TH ST	PA MANIFEST	Higher	980, 0.186, NE
DC2452	HOTEL MACKLOWE	145 W 44TH ST	RCRA NonGen / NLR, FINDS, ECHO, NY DRYCLEANERS, NY...	Higher	980, 0.186, NE
DC2453	CON EDISON SERVICE B	145 W 44TH ST W OF 6	RCRA NonGen / NLR, NY MANIFEST	Higher	980, 0.186, NE
DC2454	CON EDISON SERVICE B	145 W 44TH ST W OF 6	NJ MANIFEST	Higher	980, 0.186, NE
DI2455	577 9TH AVENUE AKA 4	577 9TH AVENUE AKA 4	NY AST	Lower	980, 0.186, NNW
DF2456	CON EDISON	34-33 36 ST	NY MANIFEST	Higher	983, 0.186, SSE

MAPPED SITES SUMMARY

Target Property Address:
ONE PENN PLAZA
GARMENT DISTRICT, NY 10018

Click on Map ID to see full detail.

MAP ID	SITE NAME	ADDRESS	DATABASE ACRONYMS	RELATIVE ELEVATION	DIST (ft. & mi.) DIRECTION
CT2457	CON EDISON	415-09 W 33RD ST & 1	NY MANIFEST	Higher	983, 0.186, West
CX2458	MANHATTAN PAINTING &	321 WEST 44TH STREET	E MANIFEST	Lower	985, 0.187, North
CX2459	CINERIC INC	321 W 44TH ST - 4TH	RCRA-VSQG, FINDS, ECHO, NY MANIFEST, NJ MANIFEST	Lower	985, 0.187, North
CX2460	EEJRE 321 WEST	321 WEST 44TH STREET	NY AST	Lower	985, 0.187, North
CX2461	TECHNICOLOR	321 W 44TH ST	RCRA-VSQG, NY Spills, FINDS	Lower	985, 0.187, North
DJ2462	CON EDISON SERVICE B	37 W 32ND ST	RCRA NonGen / NLR	Higher	985, 0.187, SSE
DK2463	CON EDISON	434 W 35 ST	NY MANIFEST	Lower	986, 0.187, WNW
CZ2464	CON EDISON - MANHOLE	338 W 31ST ST	NY MANIFEST	Lower	988, 0.187, WSW
CL2465	CON EDISON	365-67 7TH AVE & 30T	NY MANIFEST	Lower	989, 0.187, SSW
CO2466	CON EDISON	103 W 43RD ST VAULT8	NY MANIFEST	Higher	989, 0.187, ENE
CO2467	CON EDISON	103 W 43RD ST VAULT8	RCRA NonGen / NLR	Higher	989, 0.187, ENE
CO2468	CON EDISON	103 W 43RD ST VAULT8	RCRA NonGen / NLR	Higher	989, 0.187, ENE
CO2469	CON EDISON	103 W 43RD ST VAULT8	NY MANIFEST	Higher	989, 0.187, ENE
CO2470	CON EDISON	103 W 43RD ST VAULT8	NY MANIFEST	Higher	989, 0.187, ENE
CO2471	CON EDISON	103 W 43RD ST VAULT8	RCRA NonGen / NLR	Higher	989, 0.187, ENE
CO2472	CON EDISON	103 W 43RD ST VAULT8	NJ MANIFEST	Higher	989, 0.187, ENE
DC2473	CON EDISON SERVICE B	141 W 44TH ST FRONT	RCRA NonGen / NLR, NY MANIFEST	Higher	990, 0.188, NE
DA2474	HOME BOX OFFICE - HB	1100 AVENUE OF THE A	RCRA-VSQG, FINDS, ECHO, NY MANIFEST	Higher	990, 0.188, ENE
DA2475	1100 AVENUE OF THE A	1100 6TH AVENUE	NY AST	Higher	990, 0.188, ENE
DA2476	CONSOLIDATED EDISON	1100 6TH AVE	NY MANIFEST	Higher	990, 0.188, ENE
DL2477	AMTRAK	7TH AVE & W 31ST ST	RCRA-VSQG, E MANIFEST	Lower	990, 0.188, WSW
DF2478	ARCADE BUILDING ASSO	34 WEST 33RD STREET	NY AST	Higher	991, 0.188, SSE
DF2479	HIS INTERNATIONAL LL	34 WEST 33RD STREET,	E MANIFEST	Higher	991, 0.188, SSE
DF2480	CON EDISON	FO 34 W 33 ST	NY MANIFEST	Higher	991, 0.188, SSE
CM2481	8-10 WEST 36TH STREE	8-10 WEST 36TH STREE	UST FINDER	Higher	992, 0.188, SE
CM2482	8-10 WEST 36TH STREE	8-10 WEST 36TH STREE	NY UST	Higher	992, 0.188, SE
CV2483	32 W. 39TH MIDTOWN P	32 WEST 39TH STREET	NY LTANKS, NY UST	Higher	992, 0.188, ESE
CV2484	CON EDISON SERVICE B	32 W 39TH ST FRONT O	RCRA NonGen / NLR, FINDS, ECHO, NY MANIFEST	Higher	992, 0.188, ESE
CV2485	CON EDISON SERVICE B	32 W 39TH ST FRONT O	NJ MANIFEST	Higher	992, 0.188, ESE
CV2486	32 WEST 39TH STREET	32 WEST 39TH STREET	NY LTANKS	Higher	992, 0.188, ESE
CV2487	32 W. 39TH MIDTOWN P	32 WEST 39TH STREET	UST FINDER	Higher	992, 0.188, ESE
CO2488	BANK OF AMERICA	1111 6TH AVENUE	NY AST	Higher	992, 0.188, ENE
DF2489	CON EDISON SERVICE B	30 W 33RD ST FRONT O	RCRA NonGen / NLR, NY MANIFEST	Higher	992, 0.188, SSE
CK2490	CON EDISON SERVICE B	402 W 42ND ST	RCRA NonGen / NLR, FINDS, ECHO, NY MANIFEST	Lower	993, 0.188, NNW
CK2491	CON EDISON SERVICE B	402 W 42ND ST	NJ MANIFEST	Lower	993, 0.188, NNW
CV2492	25 W 38 ST	25 W 38 ST	NY AST	Higher	996, 0.189, ESE
DF2493	20 WEST 33ND STREET	20 WEST 33RD STREET	NY AST	Higher	997, 0.189, SSE
DM2494	CON EDISON - 35TH ST	3 W 35TH ST	PA MANIFEST	Higher	998, 0.189, SE
DM2495	3 WEST 35TH STREET	3 WEST 35TH STREET	NY AST	Higher	998, 0.189, SE

MAPPED SITES SUMMARY

Target Property Address:
ONE PENN PLAZA
GARMENT DISTRICT, NY 10018

Click on Map ID to see full detail.

MAP ID	SITE NAME	ADDRESS	DATABASE ACRONYMS	RELATIVE ELEVATION	DIST (ft. & mi.) DIRECTION
DM2496	CON EDISON	3 W 35 ST	NY MANIFEST	Higher	998, 0.189, SE
DC2497	CON EDISON SERVICE B	137 W 44 ST	NJ MANIFEST	Higher	1000, 0.189, NE
DC2498	CON EDISON SERVICE B	137 W 44 ST	RCRA NonGen / NLR, FINDS, ECHO, NY MANIFEST	Higher	1000, 0.189, NE
CV2499	26-28 W 38 ST	26-28 WEST 38TH STRE	NY AST	Higher	1002, 0.190, ESE
DN2500	CON EDISON	419-17 W 36TH ST & D	NY MANIFEST	Lower	1002, 0.190, WNW
DH2501	CON EDISON SERVICE B	118 W 44TH ST	RCRA NonGen / NLR, FINDS, ECHO, NY MANIFEST	Higher	1003, 0.190, NE
DH2502	CON EDISON SERVICE B	118 W 44TH ST	NJ MANIFEST	Higher	1003, 0.190, NE
CS2503	243 WEST 30TH REALTY	243 WEST 30TH ST	NY AST	Lower	1005, 0.190, SW
CS2504	ADWAR CASTING CO LTD	243 W 30TH ST	RCRA NonGen / NLR	Lower	1005, 0.190, SW
CS2505	TITANIUM CONSTRUCTIO	247 WEST 30TH STREET	E MANIFEST	Lower	1005, 0.190, SW
CS2506	247 WEST 30TH STREET	247 WEST 30TH STREET	NY AST	Lower	1005, 0.190, SW
DE2507	12 W 37 ST	12 WEST 37TH STREET	NY AST	Higher	1005, 0.190, ESE
DE2508	WEST MARINE #132	12 WEST 37TH	E MANIFEST	Higher	1005, 0.190, ESE
CV2509	CON EDISON SERVICE B	23 W 38TH ST	RCRA NonGen / NLR, NY MANIFEST	Higher	1005, 0.190, ESE
DO2510	CON EDISON VAULT 532	426 W 34TH ST	RCRA NonGen / NLR, NY MANIFEST	Lower	1005, 0.190, West
DO2511	CON EDISON VAULT: 53	426 W 34TH ST	RCRA NonGen / NLR, NY MANIFEST	Lower	1005, 0.190, West
CX2512	CON EDISON MANHOLE:	344 W 44TH	NJ MANIFEST	Lower	1006, 0.191, North
CX2513	CON EDISON MANHOLE:	344 W 44TH	RCRA NonGen / NLR, FINDS, ECHO, NY MANIFEST	Lower	1006, 0.191, North
DP2514	251 WEST 30TH-JUSTIN	251 WEST 30TH STREET	NY AST	Lower	1007, 0.191, SW
DP2515	WEST 25130 REALTY AS	251 W 30TH ST	RCRA NonGen / NLR	Lower	1007, 0.191, SW
DP2516	HENRY LANDIS INC	251 W 30TH ST	RCRA NonGen / NLR	Lower	1007, 0.191, SW
DP2517	COMMODITY LABS INC	251 W 30TH	RCRA NonGen / NLR	Lower	1007, 0.191, SW
CH2518	CON EDISON MANHOLE:	52 W 32ND ST FRONT O	RCRA NonGen / NLR, NY MANIFEST	Higher	1007, 0.191, SSE
DP2519	CON EDISON	257 W 30 ST	NY MANIFEST	Lower	1008, 0.191, SW
DP2520	BENKAY JEWELRY CO	259 W 30TH ST	RCRA NonGen / NLR, NY MANIFEST	Lower	1008, 0.191, SW
DP2521	A ALLAND INC	259 W 30TH ST 7TH FL	RCRA NonGen / NLR	Lower	1008, 0.191, SW
DP2522	PEOPLES WATCH REPAIR	259 W 30TH ST	RCRA NonGen / NLR	Lower	1008, 0.191, SW
DP2523	259 WEST 30TH ST	259 WEST 30TH ST	NY AST	Lower	1008, 0.191, SW
DP2524	W & W JEWELERS INC	259 W 30TH ST STE 50	RCRA NonGen / NLR, NY MANIFEST, RI MANIFEST	Lower	1008, 0.191, SW
CL2525	ARTISTIC GROUP THE	151 W 30TH ST - 10 F	RCRA NonGen / NLR, FINDS, ECHO	Lower	1009, 0.191, SSW
CQ2526	CON EDISON	263-261 W 30 ST E/O	NY MANIFEST	Lower	1009, 0.191, SW
DK2527	445-453 WEST 35TH ST	445 WEST 35TH STREET	NY NYC OER	Lower	1010, 0.191, WNW
DK2528	445-453 WEST 35TH ST	445 WEST 35TH STREET	NY VCP	Lower	1010, 0.191, WNW
CQ2529	ZIK REALTY CORP.	404 8TH AVENUE	UST FINDER	Lower	1011, 0.191, SW
CQ2530	ZIK REALTY CORP.	404 8TH AVENUE	NY UST	Lower	1011, 0.191, SW
DB2531	361-363 7TH AVENUE	361-363 SEVENTH AVEN	NY AST	Lower	1011, 0.191, SSW
CL2532	145 WEST 30TH ST	145 WEST 30TH ST	NY AST, NY Spills	Lower	1012, 0.192, SSW
DJ2533	CON EDISON	1250 BROADWAY	RCRA NonGen / NLR, FINDS, ECHO	Higher	1012, 0.192, SSE
DJ2534	CON EDISON	1250 BROADWAY	NJ MANIFEST	Higher	1012, 0.192, SSE

MAPPED SITES SUMMARY

Target Property Address:
ONE PENN PLAZA
GARMENT DISTRICT, NY 10018

Click on Map ID to see full detail.

MAP ID	SITE NAME	ADDRESS	DATABASE ACRONYMS	RELATIVE ELEVATION	DIST (ft. & mi.) DIRECTION
DJ2535	CON EDISON	1250 BROADWAY	NY MANIFEST	Higher	1012, 0.192, SSE
DJ2536	EDWARD S GORDON CO	1250 BROADWAY	RCRA NonGen / NLR, FINDS, ECHO, NY MANIFEST	Higher	1012, 0.192, SSE
DB2537	CON EDISON	363-365 7TH AVE & 30	NY MANIFEST	Lower	1012, 0.192, SSW
CM2538	7 WEST 36TH STREET	7 WEST 36TH STREET	NY AST	Higher	1014, 0.192, SE
DQ2539	CONSOLIDATED EDISON	25 W 39TH ST	RCRA NonGen / NLR, NY MANIFEST	Higher	1014, 0.192, East
CS2540	AMERICAN DENTAL OFFI	241 W 30TH ST	E MANIFEST	Lower	1020, 0.193, SW
CS2541	AMERICAN DENTAL OFFI	241 W 30TH STREET	E MANIFEST	Lower	1020, 0.193, SW
CS2542	AMERICAN DENTAL OFFI	241 WEST 30TH STREET	E MANIFEST	Lower	1020, 0.193, SW
DI2543	CONSOLIDATED EDISON	595 9TH AVE	NY MANIFEST	Lower	1022, 0.194, NNW
CY2544	709 EIGTH AVENUE	709 8TH AVENUE	NY AST	Lower	1022, 0.194, North
DE2545	MAIA MFG INC	10 W 37TH ST 10TH FL	RCRA NonGen / NLR, FINDS, ECHO	Higher	1023, 0.194, ESE
DE2546	ALBA DESIGNS - JEWER	10 W 37TH ST 6TH FLO	RCRA NonGen / NLR, FINDS, ECHO	Higher	1023, 0.194, ESE
DE2547	BLACK & BEANS RICE I	10 W 37TH ST 10TH FL	RCRA NonGen / NLR	Higher	1023, 0.194, ESE
CN2548	CON EDISON	122 W 31 ST	NY MANIFEST	Lower	1024, 0.194, South
DC2549	CON EDISON SERVICE B	133 W 44 ST	RCRA NonGen / NLR, FINDS, ECHO, NY MANIFEST	Higher	1024, 0.194, NE
DC2550	CON EDISON SERVICE B	133 W 44 ST	NJ MANIFEST	Higher	1024, 0.194, NE
DQ2551	AMERICAN STANDARD BU	40 WEST 40TH STREET	NY UST	Higher	1026, 0.194, East
DQ2552	CARDWELL UNIVERSAL	40 W 40TH ST	RCRA NonGen / NLR, FINDS, ECHO	Higher	1026, 0.194, East
DQ2553	CON ED - V 3609	40 W 40TH ST	RCRA NonGen / NLR, NY MANIFEST	Higher	1026, 0.194, East
DQ2554	AMERICAN STANDARD BU	40 WEST 40TH STREET	UST FINDER	Higher	1026, 0.194, East
DQ2555	PECO INCORPORATED	40 W 40TH ST	NY MANIFEST	Higher	1026, 0.194, East
DC2556	CON EDISON SERVICE B	129 W 44TH ST FRONT	RCRA NonGen / NLR, FINDS, ECHO, NY MANIFEST	Higher	1026, 0.194, NE
DC2557	CON EDISON SERVICE B	129 W 44TH ST FRONT	NJ MANIFEST	Higher	1026, 0.194, NE
DF2558	CON EDISON	29 W 32 ST	NY MANIFEST	Higher	1026, 0.194, SSE
DQ2559	CON EDISON SERVICE B	38 W 40TH ST OPPOSIT	NJ MANIFEST	Higher	1027, 0.195, East
DQ2560	CON EDISON SERVICE B	38 W 40TH ST OPPOSIT	RCRA NonGen / NLR, FINDS, ECHO, NY MANIFEST	Higher	1027, 0.195, East
DQ2561	CON EDISON	38 W 40TH ST	RCRA NonGen / NLR, FINDS, ECHO	Higher	1027, 0.195, East
CV2562	21 WEST 38 STREET	21 WEST 38 STREET	NY AST	Higher	1027, 0.195, ESE
DR2563	SCHOENFELD THEATRE	234-240 WEST 45TH ST	NY AST	Higher	1027, 0.195, NNE
DF2564	CON EDISON	31 W 32 ST	NY MANIFEST	Higher	1028, 0.195, SSE
CV2565	26 WEST 39TH LLC	30 W 39TH ST	RCRA NonGen / NLR, E MANIFEST	Higher	1030, 0.195, ESE
CV2566	26 WEST 39TH LLC	30 W 39TH ST	NY MANIFEST	Higher	1030, 0.195, ESE
DN2567	CON EDISON MANHOLE:	404 W 37TH ST FRONT	RCRA NonGen / NLR, FINDS, ECHO, NY MANIFEST	Higher	1035, 0.196, WNW
CT2568	CON EDISON	419-17 W 33RD ST & 1	NY MANIFEST	Higher	1035, 0.196, West
DN2569	CON EDISON SERVICE B	423 W 36TH ST E OF 9	NJ MANIFEST	Lower	1037, 0.196, WNW
DN2570	CON EDISON SERVICE B	423 W 36TH ST E OF 9	RCRA NonGen / NLR, NY MANIFEST	Lower	1037, 0.196, WNW
DE2571	M&M 38TH STREET DE,	22-24 WEST 38TH STRE	NY AST	Higher	1037, 0.196, ESE
DA2572	CON EDISON	1108 6 AV	NY MANIFEST	Higher	1038, 0.197, ENE
CW2573	875 AVENUE OF AMERIC	101 WEST 31ST STREET	NY UST	Lower	1039, 0.197, South

MAPPED SITES SUMMARY

Target Property Address:
ONE PENN PLAZA
GARMENT DISTRICT, NY 10018

Click on Map ID to see full detail.

MAP ID	SITE NAME	ADDRESS	DATABASE ACRONYMS	RELATIVE ELEVATION	DIST (ft. & mi.) DIRECTION
CW2574	875 AVENUE OF AMERIC	101 WEST 31ST STREET	NY AST	Lower	1039, 0.197, South
CW2575	BETTER FABRICS TESTI	101 W 31ST ST	RCRA NonGen / NLR, FINDS, ECHO, NY MANIFEST	Lower	1039, 0.197, South
CW2576	INTERTEK TESTING SER	101 W 31ST ST 15TH F	RCRA NonGen / NLR, FINDS, ECHO	Lower	1039, 0.197, South
DI2577	CON EDISION - MH 566	F/O 405 W 42 ST F/O	RCRA NonGen / NLR, NY MANIFEST	Lower	1040, 0.197, NNW
CM2578	CHARACTERS	5 W 36TH ST - 6TH FL	RCRA NonGen / NLR, FINDS, ECHO, NY MANIFEST	Higher	1041, 0.197, SE
DA2579	CON EDISON	1110 6TH AVE FRONT O	NY MANIFEST	Higher	1042, 0.197, ENE
DA2580	CON EDISON SERVICE B	1110 6TH AVE FRONT O	RCRA NonGen / NLR, FINDS	Higher	1042, 0.197, ENE
DD2581	TRADERS CORPORATION	135 WEST 30TH STREET	NY UST, NY AST	Lower	1044, 0.198, South
DD2582	TRADERS CORPORATION	135 WEST 30TH STREET	UST FINDER	Lower	1044, 0.198, South
DD2583	TRAPER'S INCORPORATE	135 WEST 30TH STREET	NY LTANKS	Lower	1044, 0.198, South
DR2584	CON EDISON	222 W 45TH ST	NY MANIFEST	Higher	1044, 0.198, NNE
DR2585	CON EDISON	222 W 45TH ST	NJ MANIFEST	Higher	1044, 0.198, NNE
DR2586	CON EDISON	222 W 45TH ST	RCRA NonGen / NLR, FINDS, ECHO	Higher	1044, 0.198, NNE
DE2587	SACHSOL REALTY CORP	8-10 WEST 37TH ST.	NY AST	Higher	1044, 0.198, ESE
CY2588	MARTIN BECK THEATRE	302 WEST 45TH STREET	NY AST	Lower	1044, 0.198, North
CY2589	MARTIN BECK THEATRE	302 W 45TH ST	RCRA NonGen / NLR, FINDS, ECHO	Lower	1044, 0.198, North
DO2590	CONVENTION OVERLOOK	430 WEST 34TH STREET	NY AST	Lower	1045, 0.198, West
DR2591	CON EDISION - TRANSF	240 WEST 45 ST. 240	RCRA NonGen / NLR, NY MANIFEST	Higher	1045, 0.198, NNE
DD2592	CON EDISON	118 W 31 ST	NY MANIFEST	Lower	1047, 0.198, South
DD2593	CON EDISON	118 W 31 ST	NY MANIFEST	Lower	1047, 0.198, South
DD2594	CON EDISON	118 W 31ST ST	NY MANIFEST	Lower	1047, 0.198, South
DJ2595	CON EDISON SERVICE B	1244 BROADWAY FRONT	RCRA NonGen / NLR, NY MANIFEST	Higher	1048, 0.198, SSE
DD2596	MONTANA BAY, INC.	120 WEST 31ST STREET	NY AST	Lower	1048, 0.198, South
DD2597	120 WEST 31ST ST	120 WEST 31ST ST	NY LTANKS	Lower	1048, 0.198, South
DS2598	CON EDISON	1123 6 AVE	NY MANIFEST	Higher	1049, 0.199, ENE
DO2599	CON EDISON SERVICE B	432 W 34TH ST E OF 9	NJ MANIFEST	Lower	1050, 0.199, West
DO2600	CON EDISON SERVICE B	432 W 34TH ST E OF 9	RCRA NonGen / NLR, NY MANIFEST	Lower	1050, 0.199, West
DP2601	CON EDISON	269-67 W 30TH ST & 8	NY MANIFEST	Lower	1051, 0.199, SW
CV2602	EXCEPTIONAL OPTICALS	28 W 39TH ST	RCRA NonGen / NLR, FINDS, ECHO	Higher	1051, 0.199, ESE
CT2603	CON EDISON	416-414 W 33RD ST &	NY MANIFEST	Higher	1057, 0.200, West
DH2604	CON EDISON MANHOLE:	112 W 44TH ST FRONT	NJ MANIFEST	Higher	1057, 0.200, NE
DH2605	CON EDISON MANHOLE:	112 W 44TH ST FRONT	RCRA NonGen / NLR, FINDS, ECHO, NY MANIFEST	Higher	1057, 0.200, NE
CZ2606	APRT BUILDING -TTF	315-325 WEST 30TH ST	NY LTANKS	Lower	1058, 0.200, WSW
DD2607	CON EDISON	149 W 30TH ST	NJ MANIFEST	Lower	1059, 0.201, SSW
DD2608	CON EDISON	149 W 30TH ST	NY MANIFEST	Lower	1059, 0.201, SSW
DD2609	CON EDISON	149 W 30TH ST	RCRA NonGen / NLR, FINDS, ECHO	Lower	1059, 0.201, SSW
DG2610	1 WEST 34TH ST	1 WEST 34TH ST	NY AST	Higher	1059, 0.201, SE
DG2611	CON EDISON MANHOLE:	1 W 34TH ST	RCRA NonGen / NLR, NY MANIFEST	Higher	1059, 0.201, SE
DH2612	CON EDISON SERVICE B	121 W 44TH ST	NJ MANIFEST	Higher	1060, 0.201, NE

MAPPED SITES SUMMARY

Target Property Address:
ONE PENN PLAZA
GARMENT DISTRICT, NY 10018

Click on Map ID to see full detail.

MAP ID	SITE NAME	ADDRESS	DATABASE ACRONYMS	RELATIVE ELEVATION	DIST (ft. & mi.) DIRECTION
DH2613	CON EDISON SERVICE B	121 W 44TH ST	RCRA NonGen / NLR, FINDS, ECHO, NY MANIFEST	Higher	1060, 0.201, NE
CV2614	CON EDISON SERVICE B	26 W 39TH ST FRONT O	NJ MANIFEST	Higher	1060, 0.201, ESE
CV2615	CON EDISON SERVICE B	26 W 39TH ST FRONT O	RCRA NonGen / NLR, FINDS, ECHO, NY MANIFEST	Higher	1060, 0.201, ESE
DN2616	REMCO MAINTENANCE CO	430 W 37TH ST	RCRA NonGen / NLR, FINDS, ECHO, NY MANIFEST	Higher	1063, 0.201, WNW
DC2617	123 WEST 44TH STREET	123 WEST 44TH STREET	NY AST	Higher	1064, 0.202, NE
CZ2618	PR 30 LLC	317-325 WEST 30TH ST	NY AST	Lower	1064, 0.202, WSW
DB2619	CON EDISON SERVICE B	7TH AVE & 30TH ST N	RCRA NonGen / NLR, FINDS	Lower	1065, 0.202, SSW
DT2620	1255 BROADWAY	1255 BROADWAY	NY UST	Higher	1068, 0.202, SSE
DT2621	1255 BROADWAY	1255 BROADWAY	UST FINDER	Higher	1068, 0.202, SSE
CV2622	CON EDISON	17 W 38 ST	NY MANIFEST	Higher	1071, 0.203, ESE
DE2623	E M G CREATIONS INC	8-10 W 37TH ST 9TH F	RCRA NonGen / NLR, FINDS, ECHO	Higher	1071, 0.203, ESE
DS2624	CON EDISON AT 1114 T	1114 6TH AVE - BASEM	RCRA NonGen / NLR, FINDS, ECHO, NY MANIFEST	Higher	1072, 0.203, ENE
DC2625	44-45 BROADWAY LEASI	160 WEST 45TH STREET	E MANIFEST	Higher	1074, 0.203, NE
DU2626	CON EDISON SERVICE B	606 9TH AVE	RCRA NonGen / NLR, FINDS, ECHO, NY MANIFEST	Lower	1075, 0.204, NNW
CX2627	339 W. 44 REALTY LLC	339 W. 44TH STREET	NY AST	Lower	1076, 0.204, North
DP2628	SO ACCURATE GROUP	236 W 30TH ST FLOOR	RCRA NonGen / NLR, FINDS, ECHO	Lower	1076, 0.204, SW
CQ2629	CON EDISON SERVICE B	8TH AVE & 30TH ST	RCRA NonGen / NLR	Lower	1077, 0.204, SW
CQ2630	CON EDISON	8TH AVE & 30TH ST	NY MANIFEST	Lower	1077, 0.204, SW
DJ2631	38 WEST 32ND STREET	38 WEST 32ND STREET	NY AST	Higher	1077, 0.204, SSE
DC2632	WALGREENS	158 W 45TH ST	E MANIFEST	Higher	1077, 0.204, NE
DC2633	WALGREENS	158 W. 45TH ST.	E MANIFEST	Higher	1077, 0.204, NE
DF2634	BROADWAY 32 ST. REAL	25 WEST 32ND STREET	NY AST	Higher	1077, 0.204, SSE
DS2635	CON EDISON	136 W 43RD ST & 7TH	RCRA NonGen / NLR, NY MANIFEST, NJ MANIFEST	Higher	1078, 0.204, ENE
DV2636	CON EDISON	380 9TH AVE	RCRA NonGen / NLR	Lower	1081, 0.205, WSW
DL2637	CON EDISON - MANHOLE	350 W 31ST ST	NY MANIFEST	Lower	1082, 0.205, WSW
DL2638	350-356 WEST 31ST ST	350-356 WEST 31ST ST	NY AST	Lower	1082, 0.205, WSW
CW2639	COMMERCIAL LOCATION	875 6TH AV	NY LTANKS	Lower	1084, 0.205, South
CW2640	CON EDISON SERVICE B	875-81 W 6TH AVE & 3	RCRA NonGen / NLR	Lower	1084, 0.205, South
CW2641	CON EDISON	875-81 W 6TH AVE & 3	NY MANIFEST	Lower	1084, 0.205, South
DQ2642	CON EDISON	32 W 40TH ST	RCRA NonGen / NLR	Higher	1085, 0.205, East
DQ2643	40TH STREET TENANTS	32 WEST 40TH STREET	UST FINDER	Higher	1085, 0.205, East
DQ2644	CON EDISON	32 W 40TH ST	NJ MANIFEST	Higher	1085, 0.205, East
DQ2645	40TH STREET TENANTS	32 WEST 40TH STREET	NY UST, NY MANIFEST	Higher	1085, 0.205, East
DF2646	CON EDISON	F/O 21 W 33RD ST	NY MANIFEST	Higher	1087, 0.206, SSE
DU2647	CON EDISON SERVICE B	W 43RD ST & 9TH AVE	RCRA NonGen / NLR, NY MANIFEST	Lower	1088, 0.206, NNW
DU2648	CON EDISON MANHOLE:	W 43RD ST & 9TH AVE	RCRA NonGen / NLR, NY MANIFEST	Lower	1088, 0.206, NNW
DN2649	KINNEY SYSTEMS, INC.	429 WEST 36TH STREET	NY UST	Higher	1089, 0.206, WNW
DN2650	KINNEY SYSTEMS, INC.	429 WEST 36TH STREET	UST FINDER	Higher	1089, 0.206, WNW
DN2651	429 WEST 36TH ST	429 WEST 36TH ST	UST FINDER RELEASE	Higher	1089, 0.206, WNW

MAPPED SITES SUMMARY

Target Property Address:
ONE PENN PLAZA
GARMENT DISTRICT, NY 10018

Click on Map ID to see full detail.

MAP ID	SITE NAME	ADDRESS	DATABASE ACRONYMS	RELATIVE ELEVATION	DIST (ft. & mi.) DIRECTION
DU2652	CON EDISON	43 ST & 9 AV	NY MANIFEST	Lower	1089, 0.206, NNW
DU2653	CON EDISON - MANHOLE	NWC W 43 ST	RCRA-LQG, NY MANIFEST, NJ MANIFEST	Lower	1089, 0.206, NNW
DU2654	CON EDISON	43 ST & 9 AVE	NY MANIFEST	Lower	1089, 0.206, NNW
DU2655	CON EDISON - 9TH AVE	43RD ST & 9TH AVE	PA MANIFEST	Lower	1089, 0.206, NNW
DC2656	CON EDISON	F/O 152 W 45 ST	NY MANIFEST	Higher	1090, 0.206, NE
DC2657	CON EDISON	152 W 45TH ST	RCRA NonGen / NLR, NY MANIFEST, E MANIFEST	Higher	1090, 0.206, NE
DC2658	CON EDISON VAULT: 71	152 W 45TH ST FRONT	RCRA NonGen / NLR, NY MANIFEST	Higher	1090, 0.206, NE
CU2659	CONSOLIDATED EDISON	S/E/C W 45TH STREET	NY MANIFEST	Higher	1092, 0.207, NE
DS2660	CON EDISON SERVICE B	6TH AVE & 43RD ST N	RCRA NonGen / NLR, FINDS	Higher	1092, 0.207, ENE
DW2661	112 W 31ST	112 WEST 31ST STREET	NY AST	Lower	1093, 0.207, South
DS2662	CON EDISON	6 AVE & 43 ST	NY MANIFEST	Higher	1093, 0.207, ENE
CY2663	CON EDISON	351 W 45TH ST & 8TH	RCRA NonGen / NLR, FINDS, ECHO	Higher	1094, 0.207, NNE
CW2664	NYCTA - GREELY SUBST	6TH AVE & 31ST ST	RCRA NonGen / NLR, NY MANIFEST, NJ MANIFEST	Lower	1095, 0.207, South
DL2665	CON EDISON	358 W 31ST ST	NY MANIFEST	Lower	1095, 0.207, WSW
DL2666	CON EDISON	358 W 31ST ST	NJ MANIFEST	Lower	1095, 0.207, WSW
DL2667	CON EDISON	358 W 31ST ST	RCRA NonGen / NLR, FINDS, ECHO	Lower	1095, 0.207, WSW
DH2668	CON EDISON SERVICE B	108 W 44TH ST	RCRA NonGen / NLR, NY MANIFEST	Higher	1096, 0.208, ENE
CV2669	CON EDISON	15-17 W 38TH ST & 5T	NY MANIFEST	Higher	1096, 0.208, ESE
CV2670	JAY SUITES	15 WEST 38TH STREET	NY AST	Higher	1096, 0.208, ESE
DE2671	4-6 WEST 37TH STREET	4-6 WEST 37TH STREET	NY AST	Higher	1096, 0.208, ESE
DU2672	606-604 9TH AVENUE	606-604 NINTH AVENUE	NY AST	Lower	1096, 0.208, NNW
DX2673	CON EDISON - MANHOLE	W 45 ST & 7 AVE	NY MANIFEST	Higher	1101, 0.209, NE
DX2674	CON EDISON	W 45TH ST & 7TH AVE	NJ MANIFEST	Higher	1101, 0.209, NE
DX2675	CON EDISON	W 45TH ST & 7TH AVE	RCRA NonGen / NLR	Higher	1101, 0.209, NE
DL2676	SAKS FIFTH AVE.	360 W 31ST ST FL 6	E MANIFEST	Lower	1101, 0.209, WSW
DL2677	EASTMAN KODAK	360 W 31ST ST 2ND FL	RCRA NonGen / NLR, NY MANIFEST	Lower	1101, 0.209, WSW
DL2678	21 PENN PLAZA	360 W 31ST ST	RCRA-VSQG, FINDS, ECHO, NY MANIFEST, NJ MANIFEST	Lower	1101, 0.209, WSW
DC2679	CON EDISON SERVICE B	146 W 45TH ST	RCRA NonGen / NLR, NY MANIFEST	Higher	1106, 0.209, NE
DS2680	INTERNATIONAL CENTER	1114 AVE OF THE AMER	E MANIFEST	Higher	1109, 0.210, ENE
DI2681	PLAYWRIGHT'S HORIZON	416 WEST 42ND STREET	NY UST	Lower	1109, 0.210, NNW
DI2682	PLAYWRIGHT'S HORIZON	416 WEST 42ND STREET	UST FINDER	Lower	1109, 0.210, NNW
DI2683	CONSOLIDATED EDISON	411 W 42ND ST	NY MANIFEST	Lower	1110, 0.210, NNW
DI2684	CON EDISON	411 W 42ND ST	RCRA NonGen / NLR, NJ MANIFEST	Lower	1110, 0.210, NNW
DS2685	CON EDISON	1131 6 AVE	NY MANIFEST	Higher	1110, 0.210, ENE
DB2686	CON EDISON	202 WEST 30TH STREET	NY MANIFEST	Lower	1111, 0.210, SSW
DB2687	CON EDISON	202 W 30 ST	NY MANIFEST	Lower	1111, 0.210, SSW
CX2688	CON EDISON SILO: 869	328 W 45TH ST	RCRA NonGen / NLR, FINDS, ECHO, NY MANIFEST	Lower	1112, 0.211, North
CX2689	CON EDISON SILO: 869	328 W 45TH ST	NJ MANIFEST	Lower	1112, 0.211, North
DJ2690	ROOSEVELT-LEE L.P.	34-36 WEST 32ND STRE	NY AST	Higher	1113, 0.211, SSE

MAPPED SITES SUMMARY

Target Property Address:
ONE PENN PLAZA
GARMENT DISTRICT, NY 10018

Click on Map ID to see full detail.

MAP ID	SITE NAME	ADDRESS	DATABASE ACRONYMS	RELATIVE ELEVATION	DIST (ft. & mi.) DIRECTION
DO2691	ST MICHAELS CHURCH	425 WEST 33 STREET	NY AST	Higher	1114, 0.211, West
DO2692	CON EDISON MANHOLE:	425 W 33RD ST IN FRO	RCRA NonGen / NLR, NY MANIFEST	Higher	1114, 0.211, West
DO2693	ST MICHEAL'S SCHOOL	425 WEST 33RD STREET	NY LTANKS	Higher	1114, 0.211, West
DR2694	CON EDISON SERVICE B	217 W 45TH	RCRA NonGen / NLR, FINDS, ECHO, NY MANIFEST	Higher	1115, 0.211, NNE
DR2695	CON EDISON SERVICE B	217 W 45TH	NJ MANIFEST	Higher	1115, 0.211, NNE
DY2696	301 W. 45 REALTY LLC	301 W. 45TH STREET	NY AST	Higher	1116, 0.211, NNE
DY2697	301 WEST 45TH STREET	301 WEST 45TH STREET	NY AST	Higher	1116, 0.211, NNE
DK2698	433 W 34TH ST. OWNER	433 WEST 34TH STREET	NY AST	Lower	1116, 0.211, West
DK2699	CON EDISON - MANHOLE	433 W 34TH ST	NY MANIFEST	Lower	1116, 0.211, West
DK2700	CON EDISON - MANHOLE	433 W 34TH ST	RCRA-LQG	Lower	1116, 0.211, West
CZ2701	CON EDISON	327 W 30TH ST	RCRA NonGen / NLR, FINDS, ECHO	Lower	1116, 0.211, WSW
CZ2702	327 W 30TH ST	327 WEST 30TH STREET	NY AST	Lower	1116, 0.211, WSW
DB2703	HARRY SPITZER	355 7TH AVENUE	NY AST	Lower	1118, 0.212, SSW
DA2704	CON EDISON	49 WEST 42ND STREET	NY MANIFEST	Higher	1119, 0.212, ENE
DZ2705	PENN PLAZA CLEANERS	158 W 30TH ST	RCRA-VSQG, ICIS, US AIRS, FINDS, ECHO, NY MANIFEST	Lower	1121, 0.212, SSW
DZ2706	NY PENN PLAZA CLEANE	158 W 30TH ST	NY DRYCLEANERS	Lower	1121, 0.212, SSW
DP2707	BELL ATLANTIC-NY	246 W 30TH ST (MANHO	NY MANIFEST	Lower	1121, 0.212, SW
DV2708	BROOKFIELD 2 - MANHA	375 9TH AVENUES	NY AST	Lower	1124, 0.213, WSW
DZ2709	150 W 30TH ST	150 WEST 30TH STREET	NY AST	Lower	1124, 0.213, SSW
EA2710	CON EDISON	399 8TH AVE	NY MANIFEST	Lower	1127, 0.213, SW
EA2711	CON EDISON	399 8TH AVE	NJ MANIFEST	Lower	1127, 0.213, SW
EA2712	CON EDISON	399 8TH AVE	RCRA NonGen / NLR	Lower	1127, 0.213, SW
DT2713	CON EDISON	61 W 31 ST	NJ MANIFEST	Higher	1129, 0.214, SSE
DT2714	CON EDISON	61 W 31ST ST	RCRA NonGen / NLR	Higher	1129, 0.214, SSE
DT2715	CON EDISON	61 W 31 ST	NY MANIFEST	Higher	1129, 0.214, SSE
DT2716	CON EDISON	61 W 31ST ST	RCRA NonGen / NLR, FINDS, ECHO	Higher	1129, 0.214, SSE
DB2717	FIRST HUDSON CAPITAL	208 WEST 30TH STREET	NY AST	Lower	1129, 0.214, SSW
EB2718	CON ED	21 W 30TH ST	NY AST, NY MANIFEST	Lower	1130, 0.214, SSW
CW2719	CON EDISON	104 W 31ST ST	RCRA NonGen / NLR, NY MANIFEST, NJ MANIFEST	Lower	1131, 0.214, South
DH2720	CON EDISON SERVICE B	107 W 44TH ST FRONT	RCRA NonGen / NLR, NY MANIFEST	Higher	1132, 0.214, NE
DH2721	CON EDISON SERVICE B	107 W 44TH ST	RCRA NonGen / NLR, NY MANIFEST	Higher	1132, 0.214, NE
DP2722	CON EDISON - 30TH ST	F/O 224 W 30TH ST	PA MANIFEST	Lower	1133, 0.215, SW
DP2723	M B HAMPTONS LLC. -	224 WEST 30TH STREET	NY LTANKS	Lower	1133, 0.215, SW
DP2724	CON EDISON	F/O 224 W 30TH ST	NY MANIFEST	Lower	1133, 0.215, SW
DP2725	CON EDISON	224 W 30 ST	NY MANIFEST	Lower	1133, 0.215, SW
DP2726	MB HAMPTONS LLC	224 WEST 30TH STREET	UST FINDER	Lower	1133, 0.215, SW
DP2727	MB HAMPTONS LLC	224 WEST 30TH STREET	NY AST	Lower	1133, 0.215, SW
DP2728	MB HAMPTONS LLC	224 WEST 30TH STREET	NY UST	Lower	1133, 0.215, SW
EC2729	347-349 W. 44 ST.	347-349 WEST 44TH ST	NY AST	Lower	1135, 0.215, North

MAPPED SITES SUMMARY

Target Property Address:
ONE PENN PLAZA
GARMENT DISTRICT, NY 10018

Click on Map ID to see full detail.

MAP ID	SITE NAME	ADDRESS	DATABASE ACRONYMS	RELATIVE ELEVATION	DIST (ft. & mi.) DIRECTION
DT2730	CON EDISON - SERVICE	57 W 31ST ST	NY MANIFEST	Higher	1135, 0.215, SSE
DP2731	SO METALS INC	236 W 30TH ST - 4TH	RCRA NonGen / NLR, FINDS, ECHO	Lower	1136, 0.215, SW
DP2732	LO-WELL JEWELRY CORP	236 W 30TH ST	RCRA NonGen / NLR, FINDS, ECHO, NY MANIFEST	Lower	1136, 0.215, SW
DC2733	TRAVELODGE MIDTOWN	132 W 45TH STREET	NY AST	Higher	1136, 0.215, NE
DL2734	CON EDISON - MANHOLE	370 W 31 ST	NY MANIFEST	Lower	1136, 0.215, WSW
DL2735	WALGREENS	383 W 31ST ST	E MANIFEST	Lower	1138, 0.216, WSW
DP2736	242 W 30TH ST	242 WEST 30TH STREET	NY AST	Lower	1138, 0.216, SW
DP2737	M D L CONTRACTING IN	242 W 30TH ST	RCRA NonGen / NLR, FINDS, ECHO, NY MANIFEST	Lower	1138, 0.216, SW
DO2738	440 WEST 34TH STREET	440 WEST 34TH STREET	UST FINDER	Lower	1138, 0.216, West
DO2739	440 WEST 34TH STREET	440 WEST 34TH STREET	NY UST	Lower	1138, 0.216, West
DO2740	OLSHAN PROPERTIES	440 WEST 34TH ST	E MANIFEST	Lower	1138, 0.216, West
DF2741	LA QUINTA MANHATTAN	17 WEST 32ND STREET	NY AST	Higher	1139, 0.216, SSE
EC2742	TOWN HOUSE MANAGEMEN	330 WEST 45TH STREET	UST FINDER	Lower	1139, 0.216, North
EC2743	TOWN HOUSE MANAGEMEN	330 WEST 45TH STREET	NY AST	Lower	1139, 0.216, North
EC2744	TOWN HOUSE MANAGEMEN	330 WEST 45TH STREET	NY UST	Lower	1139, 0.216, North
DP2745	CON EDISON	FO 250 W 30 ST	NY MANIFEST	Lower	1139, 0.216, SW
DP2746	ART DECO CONDOMINIUM	252 WEST 30TH ST	NY AST	Lower	1140, 0.216, SW
DS2747	DURST ORGANIZATION-1	1133 6TH AVENUE	NY AST	Higher	1143, 0.216, ENE
DS2748	VAN DORAN REALTY COR	1133 6TH AVE	RCRA NonGen / NLR, FINDS, ECHO, NY MANIFEST	Higher	1143, 0.216, ENE
DR2749	CON EDISON	257 W 45 ST	NY MANIFEST	Higher	1143, 0.216, NNE
DP2750	400 8TH AVE	400 8TH AVE	NY LTANKS, NY Spills	Lower	1146, 0.217, SW
DP2751	400 EIGHTH AVENUE	400 EIGHTH AVENUE	NY AST	Lower	1146, 0.217, SW
DG2752	MULTIPLE USE BLDG -	366 5TH AVE	NY LTANKS	Higher	1147, 0.217, SE
DG2753	366 FIFTH AVENUE	366 FIFTH AVENUE	NY AST	Higher	1147, 0.217, SE
DJ2754	TIMELY PRESS INC		PFAS ECHO	Higher	1147, 0.217, SSE
DB2755	CON ED	356 7TH AVE FO	NY MANIFEST	Lower	1148, 0.217, SSW
DQ2756	CON EDISON V3554	18 W 39TH ST	RCRA NonGen / NLR, NY MANIFEST	Higher	1148, 0.217, ESE
ED2757	CON EDISON	434 W 41 ST	NY MANIFEST	Lower	1149, 0.218, NW
ED2758	CON EDISON	434 WEST 41ST STREET	NY MANIFEST	Lower	1149, 0.218, NW
DJ2759	CONED	30-32 ST NICHOLAS PL	NY MANIFEST	Higher	1149, 0.218, SSE
DJ2760	CON EDISON	30 W 32ND ST FRONT O	RCRA NonGen / NLR, NY MANIFEST, NJ MANIFEST	Higher	1149, 0.218, SSE
DJ2761	30 WEST 32ND ST.	30 WEST 32ND ST.	NY AST	Higher	1149, 0.218, SSE
DF2762	10 WEST THIRTY THIRD	10 WEST 33RD STREET	NY AST	Higher	1150, 0.218, SSE
DA2763	CON EDISON VAULT: 91	47 W 42ND ST FRONT O	RCRA NonGen / NLR, NY MANIFEST	Higher	1151, 0.218, ENE
DA2764	CON EDISON - VAULT 3	47 W 42ND ST	RCRA-LQG	Higher	1151, 0.218, ENE
DA2765	CON EDISON - VAULT 3	47 W 42ND ST	NJ MANIFEST	Higher	1151, 0.218, ENE
DA2766	CON EDISON	47 W 42 ST	NY MANIFEST	Higher	1151, 0.218, ENE
DA2767	CON EDISON	47 W 42ND ST	RCRA NonGen / NLR	Higher	1151, 0.218, ENE
DA2768	CON EDISON	47 W 42ND ST	RCRA NonGen / NLR, FINDS, NY MANIFEST	Higher	1151, 0.218, ENE

MAPPED SITES SUMMARY

Target Property Address:
ONE PENN PLAZA
GARMENT DISTRICT, NY 10018

Click on Map ID to see full detail.

MAP ID	SITE NAME	ADDRESS	DATABASE ACRONYMS	RELATIVE ELEVATION	DIST (ft. & mi.) DIRECTION
DE2769	HARRISON SERVICES IN	8 W 38TH ST	RCRA NonGen / NLR, FINDS, ECHO, NY MANIFEST	Higher	1154, 0.219, ESE
DD2770	ONE FIFTEEN WEST ASS	115 WEST 30TH STREET	NY AST	Lower	1154, 0.219, South
DJ2771	CONSOLIDATED EDISON	V8250-32 W 32ND ST	NY MANIFEST	Higher	1156, 0.219, SSE
DX2772	165 W 45 ST	165 W 45TH ST	NY UST	Higher	1157, 0.219, NE
DX2773	165 W 45 ST	165 W 45TH ST	UST FINDER	Higher	1157, 0.219, NE
DC2774	CON EDISON SERVICE B	130 W 45TH ST	RCRA NonGen / NLR, NY MANIFEST	Higher	1157, 0.219, NE
DB2775	CON EDISON	354-356 7TH AVE & 29	NY MANIFEST	Lower	1158, 0.219, SSW
EA2776	CON EDISON	398 8 AV	NY MANIFEST	Lower	1158, 0.219, SW
DR2777	CON EDISON - MANHOLE	267 W 45TH ST	NY MANIFEST	Higher	1160, 0.220, NNE
DR2778	CON EDISON SERVICE B	259 W 45TH ST	RCRA NonGen / NLR, NY MANIFEST	Higher	1160, 0.220, NNE
DG2779	358-362 FIFTH AVE	358-362 FIFTH AVENUE	NY AST	Higher	1161, 0.220, SE
DG2780	CVS PHARMACY #11237	358 5TH AVE	NY MANIFEST	Higher	1161, 0.220, SE
DG2781	CVS	358 5TH AVENUE	RCRA-VSQG, E MANIFEST	Higher	1161, 0.220, SE
EE2782	BOP NW LOFT LLC	W 33RD ST	RCRA-VSQG, E MANIFEST	Higher	1162, 0.220, West
EE2783	424 W 33RD STREET AS	424 WEST 33RD STREET	NY AST	Higher	1162, 0.220, West
EE2784	BOP NW LOFT LLC	424 W 33RD ST 8TH FL	NY MANIFEST	Higher	1162, 0.220, West
DJ2785	FRANDE EQUITIES LLC	28 WEST 32ND STREET	NY AST	Higher	1163, 0.220, SSE
DQ2786	SAKS FIFTH AVENUE AL	16 WEST 39TH STREET	E MANIFEST	Higher	1164, 0.220, ESE
DC2787	CON EDISON SERVICE B	128 W 45TH ST	RCRA NonGen / NLR, NY MANIFEST	Higher	1165, 0.221, NE
DC2788	CON EDISON MANHOLE:	128 -20 W 45TH ST FR	RCRA NonGen / NLR, NY MANIFEST	Higher	1165, 0.221, NE
DM2789	CON EDISON - SERVICE	382 5 AVE	NY MANIFEST	Higher	1165, 0.221, SE
DO2790	CON EDISON SERVICE B	441 W 34TH ST E OF 1	NJ MANIFEST	Lower	1168, 0.221, West
DO2791	CON EDISON SERVICE B	441 W 34TH ST E OF 1	RCRA NonGen / NLR, NY MANIFEST	Lower	1168, 0.221, West
DG2792	MICHELLE F	362 FIFTH AVENUE	NY MOSF	Higher	1168, 0.221, SE
DG2793	CON EDISON - VAULT 4	362 5TH AVE	NY MANIFEST	Higher	1168, 0.221, SE
DO2794	CON EDISON	429-41 W 33RD ST & 1	NY MANIFEST	Higher	1168, 0.221, West
DB2795	352 7TH AVENUE	352 7TH AVE	NY AST	Lower	1169, 0.221, SSW
DT2796	CON EDISON MANHOLE 2	W 31 ST & BROADWAY	RCRA NonGen / NLR	Higher	1169, 0.221, SSE
EA2797	304 W 30TH ST	304 W 30TH ST	NY LTANKS	Lower	1169, 0.221, SW
DU2798	609 NINTH AVENUE	609 NINTH AVENUE	NY AST	Lower	1169, 0.221, NNW
DY2799	CON EDISON SERVICE B	728 8TH AVE	RCRA NonGen / NLR, NY MANIFEST	Higher	1170, 0.222, NNE
EC2800	CON EDISON SERVICE B	351 W 44TH ST	NJ MANIFEST	Lower	1170, 0.222, North
EC2801	CON EDISON SERVICE B	351 W 44TH ST	RCRA NonGen / NLR, FINDS, ECHO, NY MANIFEST	Lower	1170, 0.222, North
DW2802	NORDSTROM #509	865 AVENUE OF THE AM	E MANIFEST	Lower	1171, 0.222, South
DM2803	CON EDISON MANHOLE:	2 W 36TH ST	NJ MANIFEST	Higher	1173, 0.222, SE
DM2804	CON EDISON MANHOLE:	2 W 36TH ST	RCRA NonGen / NLR, FINDS, ECHO, NY MANIFEST	Higher	1173, 0.222, SE
DB2805	CONSOLIDATED EDISON	V4466-204 W 30TH ST	NY MANIFEST	Lower	1175, 0.223, SSW
EF2806	CON EDISON MANHOLE 6	441 W 37TH ST	RCRA NonGen / NLR, NY MANIFEST	Lower	1175, 0.223, WNW
EF2807	441 WEST 37TH STREET	441 WEST 37TH STREET	NY NYC OER	Lower	1175, 0.223, WNW

MAPPED SITES SUMMARY

Target Property Address:
ONE PENN PLAZA
GARMENT DISTRICT, NY 10018

Click on Map ID to see full detail.

MAP ID	SITE NAME	ADDRESS	DATABASE ACRONYMS	RELATIVE ELEVATION	DIST (ft. & mi.) DIRECTION
DQ2808	VIDEOWORKS INC	24 W 40TH ST	RCRA NonGen / NLR, FINDS, ECHO	Higher	1175, 0.223, East
DQ2809	24 BRYANT PARK SOUTH	24 WEST 40TH STREET	NY AST	Higher	1175, 0.223, East
DI2810	42ND STREET THEATRE	420 WEST 42ND STREET	NY UST	Lower	1177, 0.223, NNW
DI2811	42ND STREET THEATRE	420 WEST 42ND STREET	NY AST	Lower	1177, 0.223, NNW
DI2812	CON EDISON - VAULT 7	420 W 42ND ST	NY MANIFEST	Lower	1177, 0.223, NNW
DI2813	42ND STREET THEATRE	420 WEST 42ND STREET	UST FINDER	Lower	1177, 0.223, NNW
EG2814	TOWER 45	120 WEST 45TH ST	NY AST	Higher	1180, 0.223, NE
EG2815	CON EDISON	120 W 45TH ST	NY MANIFEST	Higher	1180, 0.223, NE
EG2816	CON EDISON	120 W 45TH ST	RCRA NonGen / NLR, NY MANIFEST	Higher	1180, 0.223, NE
EG2817	CON EDISON	120 W 45TH ST	NJ MANIFEST	Higher	1180, 0.223, NE
EG2818	CON EDISON - VAULT V	120 W 45 ST	NY MANIFEST	Higher	1180, 0.223, NE
EG2819	WELLA R&D SALON	120 W 45TH ST 3RD FL	RCRA-SQG, E MANIFEST	Higher	1180, 0.223, NE
EG2820	COTY R&D SALON	120 W 45TH ST - 3RD	NY MANIFEST	Higher	1180, 0.223, NE
EG2821	CON EDISON	120 W 45TH ST	RCRA NonGen / NLR	Higher	1180, 0.223, NE
EA2822	308 W 30 ST	308 WEST 30TH STREET	NY AST	Lower	1182, 0.224, SW
EA2823	CON EDISON	395 8TH AVE	NY MANIFEST	Lower	1183, 0.224, SW
EA2824	CON EDISON	395 8TH AVE	NJ MANIFEST	Lower	1183, 0.224, SW
EA2825	CON EDISON	395 8TH AVE	RCRA NonGen / NLR	Lower	1183, 0.224, SW
DT2826	CON EDISON SERVICE B	52 W 31 ST FRONT OF	RCRA NonGen / NLR, NY MANIFEST	Lower	1186, 0.225, South
EH2827	THE LANGHAM, NEW YOR	400 FIFTH AVENUE	NY AST	Higher	1190, 0.225, ESE
EF2828	ENGINE CO. 34 / LADD	440 WEST 38TH STREET	NY AST	Lower	1192, 0.226, NW
DZ2829	CON EDISON	345 7TH AVE	NJ MANIFEST	Lower	1192, 0.226, SSW
DZ2830	CON EDISON	345 7TH AVE	NJ MANIFEST	Lower	1192, 0.226, SSW
DZ2831	CON EDISON	345 7TH AVE	NY MANIFEST	Lower	1192, 0.226, SSW
DZ2832	APARTMENT BUILDING	345 7TH AVE	NY LTANKS	Lower	1192, 0.226, SSW
DZ2833	CON EDISON	345 7TH AVE	RCRA NonGen / NLR, FINDS, ECHO	Lower	1192, 0.226, SSW
DZ2834	SUPREME LEATHER & SU	345 7TH AVE	RCRA NonGen / NLR, FINDS, ECHO, NY MANIFEST	Lower	1192, 0.226, SSW
DZ2835	CON EDISON	345 7TH AVE	RCRA NonGen / NLR, E MANIFEST	Lower	1192, 0.226, SSW
DZ2836	345 7TH AVNEUE	345 SEVENTH AVENUE	NY AST	Lower	1192, 0.226, SSW
EH2837	GAMA CREATIONS INC	390 5TH AVE	RCRA NonGen / NLR	Higher	1193, 0.226, SE
EH2838	CON EDISON SERVICE B	390 5TH AVE	NJ MANIFEST	Higher	1193, 0.226, SE
EH2839	GAMA CREATIONS INC	390 5TH AVE	RCRA NonGen / NLR, FINDS, ECHO, NY MANIFEST	Higher	1193, 0.226, SE
DU2840	611 9TH AVE	611 9TH AVENUE	NY LTANKS	Lower	1194, 0.226, NNW
EH2841	CON ED	1 W 37 ST	NY MANIFEST	Higher	1195, 0.226, ESE
EH2842	CON EDISON - TRANSFO	1 W 37 ST	NJ MANIFEST	Higher	1195, 0.226, ESE
EH2843	ESSILORLUXOTTICA USA	1 WEST 37TH STREET	NY AST	Higher	1195, 0.226, ESE
EH2844	CON EDISON - TRANSFO	1 W 37 ST	RCRA-LQG	Higher	1195, 0.226, ESE
DJ2845	CON EDISON	22-26 W 32ND ST FRON	RCRA NonGen / NLR, NY MANIFEST, NJ MANIFEST	Higher	1195, 0.226, SSE
DJ2846	22 WEST 32 ST	22 WEST 32 ST	NY AST	Higher	1195, 0.226, SSE

MAPPED SITES SUMMARY

Target Property Address:
ONE PENN PLAZA
GARMENT DISTRICT, NY 10018

Click on Map ID to see full detail.

MAP ID	SITE NAME	ADDRESS	DATABASE ACRONYMS	RELATIVE ELEVATION	DIST (ft. & mi.) DIRECTION
DJ2847	22 WEST 32ND STREET	22 WEST 32ND STREET	NY AST	Higher	1195, 0.226, SSE
DM2848	CON EDISON SERVICE B	2 W 35TH ST E OF 7TH	RCRA NonGen / NLR	Higher	1195, 0.226, SE
DM2849	CON EDISON	2 W 35TH ST E OF 7TH	NY MANIFEST	Higher	1195, 0.226, SE
DM2850	CON EDISON SERVICE B	2 W 35TH ST E OF 7TH	NJ MANIFEST	Higher	1195, 0.226, SE
DM2851	CON EDISON - SERVICE	2 W 35TH ST	RCRA-LQG	Higher	1195, 0.226, SE
DD2852	CON EDISON	142 W 30TH ST	NY MANIFEST	Lower	1196, 0.227, South
DD2853	CON EDISON	142 W 30TH ST	RCRA NonGen / NLR, FINDS, ECHO	Lower	1196, 0.227, South
DD2854	CON EDISON	142 W 30TH ST	NJ MANIFEST	Lower	1196, 0.227, South
EI2855	CON EDISON	321 W 45 ST	NY MANIFEST	Lower	1197, 0.227, North
DY2856	CON EDISON	305 45TH ST & 2ND AV	NY AST, NY MANIFEST	Lower	1197, 0.227, North
EJ2857	CON EDISON - MANHOLE	11 W 33 ST	NY MANIFEST	Higher	1198, 0.227, SSE
DI2858	DYER AVENUE ASSOCIAT	424 W. 42ND STREET	NY UST	Lower	1198, 0.227, NNW
DI2859	DYER AVENUE ASSOCIAT	424 W. 42ND STREET	UST FINDER	Lower	1198, 0.227, NNW
EC2860	BROADWAY & ELLWOOD R	348 WEST 45TH STREET	NY AST	Lower	1199, 0.227, North
DU2861	MANHATTAN PLAZA	400 WEST 43RD STREET	NY UST	Lower	1199, 0.227, NNW
DU2862	MANHATTAN PLAZA	400 WEST 43RD STREET	UST FINDER	Lower	1199, 0.227, NNW
DJ2863	CON EDISON	20 W 32 ST	NY MANIFEST	Higher	1199, 0.227, SSE
DX2864	CON EDISON SERVICE B	1532 BROADWAY	RCRA NonGen / NLR, FINDS, ECHO, NY MANIFEST	Higher	1200, 0.227, NE
DX2865	CON EDISON - VAULT V	1532 BROADWAY	NY MANIFEST	Higher	1200, 0.227, NE
DX2866	CON EDISON - VAULT V	1532 BROADWAY	NY MANIFEST	Higher	1200, 0.227, NE
DN2867	THE GLASS FARMHOUSE	438 WEST 37TH STREET	NY AST	Higher	1201, 0.227, WNW
DN2868	439-443 WEST 36TH ST	439 WEST 36TH STREET	NY NYC OER	Higher	1202, 0.228, WNW
DU2869	CON EDISON SERVICE B	357 W 44TH ST	RCRA NonGen / NLR, FINDS, ECHO, NY MANIFEST	Lower	1203, 0.228, North
DU2870	CON EDISON SERVICE B	357 W 44TH ST	NJ MANIFEST	Lower	1203, 0.228, North
DO2871	CON EDISON	433 W 33RD ST FRONT	NY MANIFEST	Lower	1204, 0.228, West
DO2872	CON EDISON - SERVICE	433 W 33 ST	RCRA-LQG	Lower	1204, 0.228, West
DF2873	DOUBLE SEVEN REALTY	11 WEST 32ND STREET	NY AST	Higher	1205, 0.228, SSE
EK2874	CHELSEA TOWN LLC	320 WEST 30TH STREET	NY AST	Lower	1206, 0.228, WSW
EK2875	TANK TEST FAIL	320 W 30TH ST	NY LTANKS	Lower	1206, 0.228, WSW
DM2876	CON EDISON	5TH AVE & 35TH ST	NY MANIFEST	Higher	1208, 0.229, SE
DM2877	CON EDISON	5TH AVE & 35TH ST	NJ MANIFEST	Higher	1208, 0.229, SE
DM2878	CON EDISON	5TH AVE & 35TH ST	RCRA NonGen / NLR	Higher	1208, 0.229, SE
DL2879	UPSCALE DEVELOPMENT	349 WEST 30TH ST 1ST	NY LTANKS	Lower	1209, 0.229, WSW
DM2880	CON EDISION - MH3374	5TH AVE & 35TH ST 5T	RCRA NonGen / NLR, NY MANIFEST	Higher	1210, 0.229, SE
DW2881	EOS NOMAD	855 AVENUE OF THE AM	NY AST	Lower	1211, 0.229, South
DW2882	EOS NOMAD	855 AVENUE OF THE AM	NY UST	Lower	1211, 0.229, South
DW2883	EOS NOMAD	855 AVENUE OF THE AM	UST FINDER	Lower	1211, 0.229, South
DW2884	LAWRENCE PROPERTIES	855 AVENUE OF THE AM	RCRA NonGen / NLR, FINDS, ECHO	Lower	1211, 0.229, South
EL2885	CON EDISON	138 W 30TH ST	NY MANIFEST	Lower	1212, 0.230, South

MAPPED SITES SUMMARY

Target Property Address:
ONE PENN PLAZA
GARMENT DISTRICT, NY 10018

Click on Map ID to see full detail.

MAP ID	SITE NAME	ADDRESS	DATABASE ACRONYMS	RELATIVE ELEVATION	DIST (ft. & mi.) DIRECTION
EL2886	CON EDISON	138 W 30TH ST	RCRA NonGen / NLR, FINDS, ECHO	Lower	1212, 0.230, South
EL2887	CON EDISON	138 W 30TH ST	NJ MANIFEST	Lower	1212, 0.230, South
EL2888	MTA	138 WEST 30TH STREET	NY AST	Lower	1212, 0.230, South
DW2889	CON EDISON	133 W 30 ST	NY MANIFEST	Lower	1213, 0.230, South
DV2890	MANHATTAN WEST SOUTH	401 WEST 31ST STREET	NY UST	Lower	1215, 0.230, WSW
DV2891	401 WEST 31ST STREET	401 WEST 31ST STREET	NY NYC OER	Lower	1215, 0.230, WSW
DZ2892	350 7TH AVENUE BUILD	350 7TH AVENUE	NY AST, US AIRS	Lower	1217, 0.230, SSW
DZ2893	CON EDISON	350-52 7TH AVE & 29T	NY MANIFEST	Lower	1217, 0.230, SSW
DM2894	CON EDISION - V2598	2 E. 35TH ST. 2 E. 3	RCRA NonGen / NLR, NY MANIFEST	Higher	1217, 0.230, SE
DM2895	CON EDISON	2 E 35TH ST	NY MANIFEST	Higher	1217, 0.230, SE
DM2896	CON EDISON	2 E 35TH ST	RCRA NonGen / NLR, FINDS, ECHO	Higher	1217, 0.230, SE
DM2897	CON EDISON	2 E 35TH ST	NJ MANIFEST	Higher	1217, 0.230, SE
DM2898	CON EDISON	2 EAST 35TH ST	NY MANIFEST	Higher	1217, 0.230, SE
DM2899	CON EDISION - V4226	2 E. 35TH ST. 2 E. 3	RCRA NonGen / NLR	Higher	1217, 0.230, SE
DM2900	CON EDISON	2 E 35TH ST	RCRA NonGen / NLR	Higher	1217, 0.230, SE
DM2901	CONSOLIDATED EDISON	2 E. 35 ST. 2 E. 35	NY MANIFEST	Higher	1217, 0.230, SE
DM2902	CONSOLIDATED EDISON	2 E. 35TH ST. 2 E. 3	NY MANIFEST	Higher	1217, 0.230, SE
EG2903	CON EDISON SERVICE B	114 W 45TH ST	RCRA NonGen / NLR, NY MANIFEST	Higher	1218, 0.231, NE
DJ2904	JAY CEE OF NEW YORK	35 WEST 31ST STREET	NY AST	Higher	1218, 0.231, SSE
EM2905	CON EDISON MANHOLE:	45 W 42 ST	NJ MANIFEST	Higher	1218, 0.231, ENE
EM2906	CON EDISON MANHOLE:	45 W 42 ST	RCRA NonGen / NLR, NY MANIFEST	Higher	1218, 0.231, ENE
EM2907	CON EDISON SERVICE B	45 W 42ND ST	NJ MANIFEST	Higher	1218, 0.231, ENE
EM2908	CONSOLIDATED EDISON	45 W 42ND ST	NY MANIFEST	Higher	1218, 0.231, ENE
EM2909	CON EDISON SERVICE B	45 W 42ND ST	RCRA NonGen / NLR, FINDS	Higher	1218, 0.231, ENE
EG2910	N & B JEWELRY CORP	145 W 45TH ST - 2ND	RCRA NonGen / NLR, FINDS, ECHO, NY MANIFEST	Higher	1219, 0.231, NE
EG2911	145 WEST 45TH STREET	145 WEST 45 STREET	NY AST	Higher	1219, 0.231, NE
EG2912	JACOBS & COHEN	145 W 45TH ST ROOM 4	RCRA NonGen / NLR, FINDS, ECHO, NY MANIFEST	Higher	1219, 0.231, NE
EG2913	A S INDUSTRIES	145 W 45TH ST ROOM 1	RCRA NonGen / NLR, FINDS, ECHO, NY MANIFEST	Higher	1219, 0.231, NE
EG2914	GLAUBER BROS JEWELRY	145 W 45TH ST	RCRA NonGen / NLR, FINDS, ECHO	Higher	1219, 0.231, NE
DT2915	CON EDISON SERVICE B	1238 BROADWAY FRONT	RCRA NonGen / NLR, NY MANIFEST	Higher	1222, 0.231, SSE
EF2916	445 WEST 37 ST	445 WEST 37 ST	NY AST	Lower	1224, 0.232, WNW
EE2917	PLANNED PARENTHOOD	434 W 33RD ST	PA MANIFEST	Lower	1224, 0.232, West
EE2918	PLANNED PARENTHOOD	434 W 33RD ST	NY MANIFEST	Lower	1224, 0.232, West
EE2919	PLANNED PARENTHOOD	434 W 33RD ST	RCRA NonGen / NLR	Lower	1224, 0.232, West
DV2920	21 PENN PLAZA	21 PENN PLAZA AKA 36	NY AST	Lower	1224, 0.232, WSW
DT2921	1245 BROADWAY	1245 BROADWAY	NY AST	Higher	1226, 0.232, South
EG2922	CON EDISON - VAULT S	135 W 45 ST	NY MANIFEST	Higher	1226, 0.232, NE
EG2923	CON EDISON - VAULT V	135 W 45 ST	NY MANIFEST	Higher	1226, 0.232, NE
EC2924	CON EDISON SERVICE B	354 W 45TH ST & 8TH	RCRA NonGen / NLR, NY MANIFEST	Lower	1227, 0.232, North

MAPPED SITES SUMMARY

Target Property Address:
ONE PENN PLAZA
GARMENT DISTRICT, NY 10018

Click on Map ID to see full detail.

MAP ID	SITE NAME	ADDRESS	DATABASE ACRONYMS	RELATIVE ELEVATION	DIST (ft. & mi.) DIRECTION
EC2925	CON EDISON SERVICE B	354 W 45TH ST & 8TH	NJ MANIFEST	Lower	1227, 0.232, North
EL2926	130 WEST 30TH STREET	130 WEST 30TH ST	NY AST	Lower	1227, 0.232, South
EL2927	ELDORADO JEWELRY CO	130 W 30TH ST 4TH FL	RCRA NonGen / NLR, FINDS, ECHO, NY MANIFEST, RI...	Lower	1227, 0.232, South
EL2928	FISHKIN HOME	130 WEST 30TH STREET	NY LTANKS	Lower	1227, 0.232, South
DQ2929	CON EDISON - MANHOLE	20 W 40 ST	NY MANIFEST	Higher	1227, 0.232, East
DQ2930	20 WEST 40 BRYANT PA	20 W 40TH ST	RCRA-LQG, NY MANIFEST	Higher	1227, 0.232, East
DQ2931	20 WEST 40 BRYANT PA	20 W 40TH ST	PA MANIFEST	Higher	1227, 0.232, East
DZ2932	CON ED	348 7TH AVE FO	NY MANIFEST	Lower	1228, 0.233, SSW
DX2933	NORITSU C O NY MARRI	1535 BROADWAY	RCRA NonGen / NLR, FINDS, ECHO, NY MANIFEST	Higher	1230, 0.233, NNE
DX2934	NY MARRIOTT MARQUIS	1535 BROADWAY	NY AST	Higher	1230, 0.233, NNE
DX2935	CON EDISON @ MARRIOT	1535 BROADWAY-BOILER	RCRA-SQG, FINDS, ECHO, NY MANIFEST	Higher	1230, 0.233, NNE
EJ2936	CON EDISON SERVICE B	6 W 33RD ST	RCRA NonGen / NLR, NY MANIFEST	Higher	1230, 0.233, SSE
DT2937	CON EDISON SERVICE B	1241 BROADWAY FRONT	RCRA NonGen / NLR, NY MANIFEST	Lower	1230, 0.233, South
DT2938	1241 BROADWAY LLC	1241 BROADWAY	NY MANIFEST	Lower	1230, 0.233, South
DT2939	1241 BROADWAY LLC	1241 BROADWAY	RCRA-LQG, E MANIFEST	Lower	1230, 0.233, South
EH2940	CON ED	E 36TH ST & 5TH AVE	NY MANIFEST	Higher	1231, 0.233, SE
EH2941	CON EDISON	E 36TH ST & 5TH AVE	RCRA NonGen / NLR, FINDS, ECHO	Higher	1231, 0.233, SE
DV2942	AMTRAK-ERIE BLVD YD	31ST ST & 9TH AVE	NY MANIFEST	Lower	1232, 0.233, WSW
DV2943	CON EDISON MANHOLE:	31ST ST & 9TH AVE	RCRA NonGen / NLR	Lower	1232, 0.233, WSW
EG2944	CON EDISON SERVICE B	110 W 45TH ST	RCRA NonGen / NLR, NY MANIFEST	Higher	1234, 0.234, NE
EJ2945	EMPIRE STATE REALTY	350 FIFTH AVENUE	RCRA-LQG, E MANIFEST	Higher	1235, 0.234, SE
EJ2946	CBS INC	350 5TH AVENUE 83RD	NY MANIFEST	Higher	1235, 0.234, SE
EJ2947	COTY INC	350 5TH AVE 14-19 FL	NY MANIFEST	Higher	1235, 0.234, SE
EJ2948	EMPIRE STATE BUILDIN	350 FIFTH AVENUE	NY AST	Higher	1235, 0.234, SE
EJ2949	WNYW TECHNICAL FACIL	350 FIFTH AVE RM 821	RCRA NonGen / NLR, FINDS, ECHO, NY MANIFEST	Higher	1235, 0.234, SE
EJ2950	WALGREEN	350 FIFTH AVE.	E MANIFEST	Higher	1235, 0.234, SE
EJ2951	COTY INC	350 5TH AVE 14-19 FL	RCRA-LQG, E MANIFEST	Higher	1235, 0.234, SE
EJ2952	ALAC INTERNATIONAL I	350 5TH AVE	RCRA NonGen / NLR, TSCA, FINDS, ECHO, NY MANIFEST	Higher	1235, 0.234, SE
EJ2953	WNCN GAF BROADCASTIN	350 5TH AVE RM 8512	RCRA NonGen / NLR, ECHO, NY MANIFEST	Higher	1235, 0.234, SE
EJ2954	WNSR-FM	350 FIFTH AVE RM 820	RCRA NonGen / NLR, FINDS, ECHO, NY MANIFEST	Higher	1235, 0.234, SE
EJ2955	ABC WPLJ	350 5TH AVE 85TH FLO	RCRA NonGen / NLR, FINDS, ECHO, NY MANIFEST	Higher	1235, 0.234, SE
EJ2956	WQXR-FM - INTERSTATE	350 FIFTH AVE RM 810	RCRA NonGen / NLR, FINDS, ECHO, NY MANIFEST	Higher	1235, 0.234, SE
EJ2957	WBLS-FM TRANSMITTER/	350 FIFTH AVE	RCRA NonGen / NLR, NY MANIFEST	Higher	1235, 0.234, SE
EJ2958	WALGREENS	350 FIFTH AVE	E MANIFEST	Higher	1235, 0.234, SE
EJ2959	EMPIRE STATE BUILDIN	350 FIFTH AVE SUITE	RCRA NonGen / NLR, NY MANIFEST	Higher	1235, 0.234, SE
EH2960	CON EDISON	5TH AVE & E 36TH ST	RCRA NonGen / NLR, NY MANIFEST	Higher	1235, 0.234, SE
DV2961	MANHATTAN WEST PLATF	9TH AVE BETWEEN W 33	NY MANIFEST	Lower	1235, 0.234, WSW
DV2962	CON EDISON MANHOLE:	195 9TH AVE & 31ST S	RCRA NonGen / NLR, FINDS	Lower	1235, 0.234, WSW
DV2963	CON EDISON SERVICE B	320 W 31ST ST & 9TH	RCRA NonGen / NLR, FINDS	Lower	1235, 0.234, WSW

MAPPED SITES SUMMARY

Target Property Address:
ONE PENN PLAZA
GARMENT DISTRICT, NY 10018

Click on Map ID to see full detail.

MAP ID	SITE NAME	ADDRESS	DATABASE ACRONYMS	RELATIVE ELEVATION	DIST (ft. & mi.) DIRECTION
EN2964	CON EDISON VAULT: 13	2 W 34TH ST VAULT 13	RCRA NonGen / NLR, NY MANIFEST	Higher	1236, 0.234, SE
EN2965	CON EDISON VAULT: 35	2 W 34TH ST VAULT 35	RCRA NonGen / NLR, NY MANIFEST	Higher	1236, 0.234, SE
EO2966	HERALD SQUARE LOFT C	31 W 31ST ST	RCRA-VSQG, NY MANIFEST	Higher	1237, 0.234, SSE
EO2967	HERALD SQUARE LOFT C	31 W 31ST ST	NY AST	Higher	1237, 0.234, SSE
DU2968	JAE/NINTH AVENUE CLE	617 9TH AVENUE	NY DRYCLEANERS	Lower	1237, 0.234, NNW
EH2969	404 5TH AVENUE	404 5TH AVENUE	NY LTANKS	Higher	1238, 0.234, ESE
EH2970	404 FIFTH AVE	404 5TH AVE	NY AST	Higher	1238, 0.234, ESE
EH2971	CON EDISON - TRANSFO	2 W 37TH ST	NJ MANIFEST	Higher	1240, 0.235, ESE
EH2972	CON EDISON - TRANSFO	2 W 37TH ST	RCRA-LQG	Higher	1240, 0.235, ESE
EK2973	THE FRENCH APARTMENT	330 WEST 30TH STREET	NY AST	Lower	1241, 0.235, WSW
DU2974	CONSOLIDATED EDISON	44TH & 9TH MH39883	NY MANIFEST	Lower	1244, 0.236, North
DT2975	1234 BROADWAY	1234 BROADWAY	NY AST	Higher	1245, 0.236, SSE
EO2976	PND LLC	16 WEST 32ND STREET	NY AST	Higher	1245, 0.236, SSE
EN2977	CON EDISON SERVICE B	W 34TH ST & 5TH AVE	RCRA NonGen / NLR, NY MANIFEST	Higher	1245, 0.236, SE
EL2978	124 W 30TH STREET	124 W 30TH STREET	NY UST	Lower	1246, 0.236, South
EL2979	124 W 30TH STREET	124 W 30TH STREET	UST FINDER	Lower	1246, 0.236, South
DU2980	CON EDISION - MH 398	W44TH ST AND 9TH AVE	NY MANIFEST	Lower	1246, 0.236, North
EN2981	VERIZON NEW YORK INC	34 ST & 5 AVE	NY MANIFEST	Higher	1246, 0.236, SE
EN2982	CON EDISON	E 34 ST & 5TH AVE MH	RCRA NonGen / NLR, FINDS, ECHO	Higher	1246, 0.236, SE
EN2983	CON EDISON - VAULT 8	5TH AVE & W 34TH ST	NY MANIFEST	Higher	1246, 0.236, SE
EN2984	CON EDISON - EMPIRE	34TH ST & 5TH AVE	RCRA NonGen / NLR, NY MANIFEST	Higher	1246, 0.236, SE
EP2985	CON EDISON	6TH AVE & W 44TH ST	RCRA NonGen / NLR	Higher	1247, 0.236, ENE
EP2986	CON EDISON	44TH ST & 6TH AVE	NY MANIFEST	Higher	1247, 0.236, ENE
EP2987	CON EDISON MANHOLE:	W 44 ST & 6TH	RCRA NonGen / NLR, NY MANIFEST	Higher	1247, 0.236, ENE
EP2988	CONSOLIDATED EDISON	WEST 44TH ST. & 6TH	NY MANIFEST	Higher	1247, 0.236, ENE
EP2989	CON EDISON	6TH AVE & W 44TH ST	NJ MANIFEST	Higher	1247, 0.236, ENE
EP2990	CON EDISON MANHOLE:	W 44 ST & 6TH	NJ MANIFEST	Higher	1247, 0.236, ENE
EP2991	CON EDISON VAULT: 63	120 W 44TH ST & 6TH	RCRA NonGen / NLR, FINDS	Higher	1249, 0.237, ENE
EF2992	449 W.37 REALTY LLC	447 WEST 37TH STREET	NY AST	Lower	1249, 0.237, WNW
EI2993	325 WEST 45TH STREET	325 WEST 45TH STREET	NY AST	Lower	1250, 0.237, North
DV2994	PENN STATION CENTRAL	400 WEST 31ST STREET	NY AST	Lower	1251, 0.237, WSW
DV2995	AMTRAK-NATIONAL RAIL	400 W. 31ST ST.	RCRA NonGen / NLR, E MANIFEST	Lower	1251, 0.237, WSW
DV2996	NATIONAL RAILROAD PA	400 WEST 31ST STREET	E MANIFEST	Lower	1251, 0.237, WSW
DV2997	NATIONAL RAILROAD PA	400 WEST 31ST STREET	E MANIFEST	Lower	1251, 0.237, WSW
DV2998	NATIONAL RAILROAD PA	400 WEST 31 ST STREE	E MANIFEST	Lower	1251, 0.237, WSW
DV2999	NATIONAL RAILROAD PA	400 WEST 31ST STREET	E MANIFEST	Lower	1251, 0.237, WSW
EC3000	356 W 45 ST	356 WEST 45TH STREET	NY AST	Lower	1252, 0.237, North
EN3001	CON EDISON SERVICE B	2 E 34TH ST	RCRA NonGen / NLR, FINDS, ECHO	Higher	1256, 0.238, SE
EN3002	CON EDISON SERVICE B	2 E 34TH ST	NJ MANIFEST	Higher	1256, 0.238, SE

MAPPED SITES SUMMARY

Target Property Address:
ONE PENN PLAZA
GARMENT DISTRICT, NY 10018

Click on Map ID to see full detail.

MAP ID	SITE NAME	ADDRESS	DATABASE ACRONYMS	RELATIVE ELEVATION	DIST (ft. & mi.) DIRECTION
EN3003	CON EDISON	2 E 34TH ST	NY MANIFEST	Higher	1256, 0.238, SE
EB3004	CON EDISON SERVICE B	350-52 7TH AVE & 29T	RCRA NonGen / NLR	Lower	1258, 0.238, SSW
DZ3005	CON EDISON	345 7TH AVE & W 29TH	NJ MANIFEST	Lower	1259, 0.238, SSW
DZ3006	CON EDISON	345 7TH AVE & W 29TH	NJ MANIFEST	Lower	1259, 0.238, SSW
DZ3007	CON EDISON	345 7TH AVE & W 29TH	NJ MANIFEST	Lower	1259, 0.238, SSW
DZ3008	CON EDISON	345 7TH AVE & W 29TH	RCRA NonGen / NLR	Lower	1259, 0.238, SSW
DZ3009	CON EDISON	345 7TH AVE & W 29TH	RCRA NonGen / NLR	Lower	1259, 0.238, SSW
EG3010	CON EDISON SERVICE B	104 W 45TH ST	RCRA NonGen / NLR, NY MANIFEST	Higher	1260, 0.239, NE
EB3011	211 WEST 29TH STREET	211 WEST 29TH STREET	NY VCP	Lower	1260, 0.239, SSW
EB3012	211 WEST 29TH STREET	211 WEST 29TH STREET	NY Spills, NY NYC OER	Lower	1260, 0.239, SSW
EP3013	CON EDISON	77 W 44TH ST VAULT63	RCRA NonGen / NLR	Higher	1261, 0.239, ENE
EP3014	CON EDISON	77 W 44TH ST VAULT63	NJ MANIFEST	Higher	1261, 0.239, ENE
EP3015	CON EDISON	77 W 44TH ST VAULT63	RCRA NonGen / NLR, FINDS, ECHO	Higher	1261, 0.239, ENE
EP3016	CON EDISON	77 W 44TH ST VAULT16	NY MANIFEST	Higher	1261, 0.239, ENE
EP3017	CON EDISON	77 W 44TH ST VAULT63	NY MANIFEST	Higher	1261, 0.239, ENE
EP3018	CON EDISON	77 W 44TH ST VAULT16	NJ MANIFEST	Higher	1261, 0.239, ENE
EQ3019	CON EDISON	425 W 42ND ST	RCRA NonGen / NLR, NY MANIFEST, NJ MANIFEST	Lower	1262, 0.239, NNW
EN3020	NEW YORK RESOURCE CE	365 FIFTH AVENUE	NY AST	Higher	1262, 0.239, SE
EN3021	CUNY GRADUATE CENTER	365 5TH AVE - BASEME	NY Spills, RCRA NonGen / NLR, ICIS, FINDS, ECHO,...	Higher	1262, 0.239, SE
EN3022	B ALTMAN REALTY CORP	365 FIFTH AVE	NY AST, RCRA NonGen / NLR, NY MANIFEST	Higher	1262, 0.239, SE
EN3023	OXFORD UNIVERSITY PR	365 5TH AVENUE	NY LTANKS	Higher	1262, 0.239, SE
ER3024	CON EDISON SERVICE B	461 W 40TH ST OPPOSI	NJ MANIFEST	Lower	1262, 0.239, NW
ER3025	CON EDISON SERVICE B	461 W 40TH ST OPPOSI	RCRA NonGen / NLR, FINDS, ECHO, NY MANIFEST	Lower	1262, 0.239, NW
EB3026	CON EDISON SERVICE B	342-50 7TH AVE & 29T	RCRA NonGen / NLR	Lower	1262, 0.239, SSW
EB3027	CON EDISON SERVICE B	342-50 7TH AVE & 29T	RCRA NonGen / NLR	Lower	1262, 0.239, SSW
EB3028	CON EDISON	342-50 7TH AVE & 29T	NY MANIFEST	Lower	1263, 0.239, SSW
EB3029	CON EDISON	342-50 7TH AVE & 29T	NY MANIFEST	Lower	1263, 0.239, SSW
EB3030	CON EDISON - MANHOLE	225 W 29TH ST	RCRA-LQG	Lower	1263, 0.239, SSW
EB3031	CON EDISON - MANHOLE	225 W 29TH ST	NY MANIFEST	Lower	1263, 0.239, SSW
EB3032	KEW MANAGEMENT CORP	227 WEST 29TH STREET	NY AST	Lower	1263, 0.239, SSW
EB3033	Y & K	227 W 29TH ST	RCRA NonGen / NLR, FINDS, ECHO	Lower	1263, 0.239, SSW
EN3034	B ALTMAN & CO	361 FIFTH AVENUE	NY AST	Higher	1264, 0.239, SE
EO3035	CREATIVE COMPS INC	25 W 31ST ST	RCRA-VSQG, FINDS, ECHO, NY MANIFEST, E MANIFEST	Higher	1264, 0.239, SSE
EO3036	25 W 31ST ST OWNERS	25 W 31ST ST	NY AST	Higher	1264, 0.239, SSE
EB3037	CONSOLIDATED EDISON	231 W 29TH ST	RCRA NonGen / NLR, NY MANIFEST	Lower	1264, 0.239, SW
EB3038	SUPREME SPECIALTY CL	231 W 29TH ST - 4TH	RCRA NonGen / NLR, FINDS, ECHO, NY MANIFEST	Lower	1264, 0.239, SW
EB3039	J.R. BUILDING ASSOCI	231 WEST 29TH STREET	NY AST	Lower	1264, 0.239, SW
DT3040	1239 OPERATING CORPO	1239 BROADWAY	UST FINDER	Lower	1264, 0.239, South
DT3041	1239 OPERATING CORPO	1239 BROADWAY	NY UST	Lower	1264, 0.239, South

MAPPED SITES SUMMARY

Target Property Address:
ONE PENN PLAZA
GARMENT DISTRICT, NY 10018

Click on Map ID to see full detail.

MAP ID	SITE NAME	ADDRESS	DATABASE ACRONYMS	RELATIVE ELEVATION	DIST (ft. & mi.) DIRECTION
DZ3042	NEW YORK CITY DEP	165 W 29TH ST	NY MANIFEST	Lower	1266, 0.240, SSW
EP3043	BPGL HOLDINGS LLC	1140 6TH AVE	RCRA NonGen / NLR, NY MANIFEST	Higher	1267, 0.240, ENE
DP3044	249 WEST 29TH OWNERS	249 WEST 29TH STREET	NY AST	Lower	1268, 0.240, SW
DP3045	249 WEST 29TH OWNERS	249 WEST 29TH STREET	UST FINDER	Lower	1268, 0.240, SW
DP3046	249 WEST 29TH OWNERS	249 WEST 29TH STREET	NY UST	Lower	1268, 0.240, SW
EA3047	257 WEST 29TH STREET	257 WEST 29TH STREET	NY VCP	Lower	1270, 0.241, SW
EA3048	257 WEST 29TH STREET	257 WEST 29TH STREET	NY NYC OER	Lower	1270, 0.241, SW
DV3049	CON EDISON	402 W 31 ST	NY MANIFEST	Lower	1271, 0.241, WSW
EH3050	CON EDISION - V3394	2 E.36 ST. 2 E.36 ST	RCRA NonGen / NLR, NY MANIFEST	Higher	1271, 0.241, SE
EP3051	MCI-1155 AVENUE OF A	1155 AVENUE OF AMERI	RCRA NonGen / NLR, FINDS, ECHO, NY MANIFEST	Higher	1273, 0.241, ENE
DZ3052	CON EDISON SERVICE B	155 W 29TH ST	RCRA NonGen / NLR, NY MANIFEST	Lower	1276, 0.242, SSW
EB3053	CON EDISON - VAULT 5	209 W 29 ST	NY MANIFEST	Lower	1276, 0.242, SSW
EG3054	IMPRESSIVE CREATIONS	125 W 45TH ST ROOM 8	RCRA NonGen / NLR, FINDS, ECHO, NY MANIFEST	Higher	1277, 0.242, NE
EG3055	GRACE HOTEL	125 W 45TH ST	RCRA NonGen / NLR, FINDS, ECHO, NY MANIFEST	Higher	1277, 0.242, NE
EG3056	CON EDISON SERVICE B	100 W 45TH ST SB 874	RCRA NonGen / NLR, NY MANIFEST	Higher	1277, 0.242, NE
EG3057	CON EDISON SERVICE B	100 W 45TH ST SB 874	RCRA NonGen / NLR, NY MANIFEST	Higher	1277, 0.242, NE
EB3058	217-221 WEST 29TH ST	217 WEST 29TH STREET	NY NYC OER	Lower	1278, 0.242, SSW
DZ3059	CON EDISON MANHOLE:	169 W 29TH ST	RCRA NonGen / NLR, NY MANIFEST	Lower	1279, 0.242, SSW
EA3060	CON EDISON	385-387 8TH AVE & 29	NY MANIFEST	Lower	1279, 0.242, SW
EA3061	CON EDISON	385-387 8TH AVE & 29	NY MANIFEST	Lower	1279, 0.242, SW
EO3062	12 WEST 32ND ST. TEN	12 WEST 32ND STREET	NY AST	Higher	1281, 0.243, SSE
ES3063	TRANEL	245 W 29TH ST 12 FLO	RCRA NonGen / NLR, FINDS, ECHO, NY MANIFEST	Lower	1284, 0.243, SW
ES3064	APARTNMENT BUILDING	245 W 29TH ST	NY LTANKS	Lower	1284, 0.243, SW
ES3065	S O METALS REFINING	245 W 29TH ST - 5TH	RCRA NonGen / NLR, FINDS, ECHO	Lower	1284, 0.243, SW
ES3066	245 WEST 29 LLC	245 WEST 29TH STREET	NY AST	Lower	1284, 0.243, SW
ES3067	UNDERGROUND TTF	245 WEST 29TH STREET	NY LTANKS	Lower	1284, 0.243, SW
EC3068	CON EDISON - VAULT V	339 W 45 ST	NY MANIFEST	Lower	1284, 0.243, North
ED3069	HUNTER COLLEGE, MFA	450 WEST 41ST STREET	NY AST	Lower	1286, 0.244, NW
ED3070	HUNTER COLLEGE - MFA	W 41ST ST	RCRA NonGen / NLR, NY MANIFEST, E MANIFEST	Lower	1286, 0.244, NW
ED3071	450 W. 41ST STREET	450 W. 41ST STREET	NY LTANKS	Lower	1286, 0.244, NW
EQ3072	CON EDISON	427 W 42ND ST	NY MANIFEST	Lower	1287, 0.244, NNW
EQ3073	CON EDISON SERVICE B	427 W 42ND ST	RCRA NonGen / NLR, FINDS	Lower	1287, 0.244, NNW
EQ3074	CON EDISON SERVICE B	427 W 42ND ST	NJ MANIFEST	Lower	1287, 0.244, NNW
EH3075	LANG PRODUCTS CO.		FUDS	Higher	1287, 0.244, ESE
EH3076	CVS	420 FIFTH AVE	RCRA-VSQG, NY MANIFEST, E MANIFEST	Higher	1289, 0.244, ESE
EH3077	420 FIFTH AVE. CONDO	420 FIFTH AVE.	NY AST	Higher	1289, 0.244, ESE
EH3078	CVS # 07186	420 5TH AVE	PA MANIFEST	Higher	1289, 0.244, ESE
EH3079	CON EDISION - V4143	1 E. 36TH ST. 1 E. 3	RCRA NonGen / NLR, NY MANIFEST	Higher	1289, 0.244, SE
ET3080	CON EDISON	226 W 46TH ST SB8911	RCRA NonGen / NLR, FINDS, ECHO	Higher	1291, 0.245, NNE

MAPPED SITES SUMMARY

Target Property Address:
ONE PENN PLAZA
GARMENT DISTRICT, NY 10018

Click on Map ID to see full detail.

MAP ID	SITE NAME	ADDRESS	DATABASE ACRONYMS	RELATIVE ELEVATION	DIST (ft. & mi.) DIRECTION
ET3081	CON EDISON	226 W 46TH ST SB8911	NY MANIFEST	Higher	1291, 0.245, NNE
DV3082	CON EDISON	404-400 W 31 ST	NY MANIFEST	Lower	1292, 0.245, WSW
EP3083	CON EDISON	1147 6 AVE	NY MANIFEST	Higher	1294, 0.245, ENE
EP3084	MCI D/B/A VERIZON BU	1155 AVENUE OF THE A	NY AST	Higher	1296, 0.245, ENE
EN3085	4 EAST 34TH STREET	4 EAST 34TH STREET	UST FINDER	Higher	1298, 0.246, SE
EN3086	4 EAST 34TH STREET	4 EAST 34TH STREET	NY LTANKS, NY UST, NY MANIFEST	Higher	1298, 0.246, SE
DY3087	726 EIGHTH - 740 8TH	740 8TH AVE	RCRA-LQG, E MANIFEST	Higher	1299, 0.246, NNE
DY3088	726 EIGHTH - 740 8TH	740 8TH AVE	NY MANIFEST	Higher	1299, 0.246, NNE
EF3089	PORT AUTH NY&NJ-LINC	WEST 38TH ST / DYER	NY UST	Lower	1299, 0.246, NW
EF3090	BETWEEN 9TH & 10TH A	450 W 37TH ST	UST FINDER RELEASE	Lower	1301, 0.246, WNW
EC3091	CON EDISON	362 W 45TH ST	RCRA NonGen / NLR	Lower	1301, 0.246, North
EC3092	CON EDISON	362 W 45TH ST	NY MANIFEST	Lower	1301, 0.246, North
EC3093	CON EDISON	362 W 45TH ST	NJ MANIFEST	Lower	1301, 0.246, North
EK3094	CON EDISON	311 W 29 ST	NY MANIFEST	Lower	1301, 0.246, SW
DU3095	402 WEST 44TH STREET	402 WEST 44TH STREET	NY AST	Lower	1302, 0.247, NNW
EU3096	SERENO PARTNERS, LLC	452 WEST 36TH STREET	NY AST	Higher	1302, 0.247, WNW
DS3097	1120 AVENUE OF THE A	1120 AVE OF THE AMER	RCRA NonGen / NLR, FINDS, ECHO, NY MANIFEST	Higher	1304, 0.247, ENE
EH3098	CONSOLIDATED EDISON	W 37 ST AND 5 AVE	NY MANIFEST	Higher	1304, 0.247, ESE
EH3099	CON EDISON - MANHOLE	W 37 ST AND 5 AVE	RCRA-LQG	Higher	1304, 0.247, ESE
EH3100	CON EDISON MANHOLE 5	W 37TH ST & 5TH AVE	RCRA NonGen / NLR, NY MANIFEST, NJ MANIFEST	Higher	1304, 0.247, ESE
EH3101	CON EDISON - MANHOLE	W 37 ST AND 5 AVE	NJ MANIFEST	Higher	1304, 0.247, ESE
EU3102	455-7-9 W 35TH	455 W 35TH ST	NY AST	Higher	1304, 0.247, WNW
EV3103	CONSOLIDATED EDISON	8 W 32ND ST	NY MANIFEST	Higher	1306, 0.247, SSE
EV3104	CON EDISON - MANHOLE	8 W 32ND ST	RCRA-LQG	Higher	1306, 0.247, SSE
EI3105	TANK TEST FAILURE TT	341 W 45TH ST	NY LTANKS	Lower	1307, 0.248, North
EI3106	SHERRINGTON HOLDINGS	341 WEST 45TH STREET	NY AST	Lower	1307, 0.248, North
EG3107	CON EDISON	F/O 121 W 45TH ST	NY MANIFEST	Higher	1307, 0.248, NE
EG3108	CON EDISON SERVICE B	121 W 45TH ST FRONT	RCRA NonGen / NLR, NY MANIFEST	Higher	1307, 0.248, NE
3109	RAINIER BUILDING	373 5TH AVENUE	NY AST	Higher	1307, 0.248, SE
ET3110	CON EDISON SERVICE B	236 W 46TH ST SB8911	RCRA NonGen / NLR, NY MANIFEST	Higher	1308, 0.248, NNE
ET3111	CON EDISON SERVICE B	236 W 46TH ST SB8912	RCRA NonGen / NLR, FINDS, ECHO, NY MANIFEST	Higher	1308, 0.248, NNE
ET3112	CON EDISON	236 W 46TH ST	RCRA NonGen / NLR, FINDS, ECHO	Higher	1308, 0.248, NNE
ET3113	CON EDISON SERVICE B	236 W 46TH ST SB8912	NJ MANIFEST	Higher	1308, 0.248, NNE
ET3114	CON EDISON SERVICE B	236 W 46TH ST SB8911	NJ MANIFEST	Higher	1308, 0.248, NNE
ET3115	CON EDISON - MANHOLE	222 W 46TH ST	NY MANIFEST	Higher	1308, 0.248, NNE
DZ3116	143 W 29TH	143 WEST 29TH STREET	NY AST	Lower	1309, 0.248, SSW
EW3117	WEST 34TH APTS. CORP	455 WEST 34TH STREET	NY UST	Lower	1310, 0.248, WNW
EW3118	WEST 34TH APTS. CORP	455 WEST 34TH STREET	UST FINDER	Lower	1310, 0.248, WNW
EW3119	WEST 34TH APTS. CORP	455 WEST 34TH STREET	NY AST	Lower	1310, 0.248, WNW

MAPPED SITES SUMMARY

Target Property Address:
ONE PENN PLAZA
GARMENT DISTRICT, NY 10018

Click on Map ID to see full detail.

MAP ID	SITE NAME	ADDRESS	DATABASE ACRONYMS	RELATIVE ELEVATION	DIST (ft. & mi.) DIRECTION
EX3120	CON EDISON	12 W 40TH ST	NJ MANIFEST	Higher	1310, 0.248, East
EX3121	CON EDISON	12 W 40TH ST	RCRA NonGen / NLR, FINDS, ECHO, NY MANIFEST	Higher	1310, 0.248, East
EX3122	CON EDISON	12 W 40TH ST	NY MANIFEST	Higher	1310, 0.248, East
EJ3123	CON EDISON VAULT: 25	1 W 33RD ST VAULT 25	RCRA NonGen / NLR, NY MANIFEST	Higher	1311, 0.248, SE
EJ3124	CON EDISON VAULT: 26	1 W 33RD ST VAULT 26	RCRA NonGen / NLR, NY MANIFEST	Higher	1311, 0.248, SE
EJ3125	CON EDISON VAULT: 30	1 W 33RD ST VAULT 30	RCRA NonGen / NLR, NY MANIFEST	Higher	1311, 0.248, SE
EJ3126	CON EDISON VAULT: 17	1 W 33RD ST VAULT 17	RCRA NonGen / NLR, NY MANIFEST	Higher	1311, 0.248, SE
EJ3127	CON ED V 1712	1 W 33 ST	RCRA NonGen / NLR, NY MANIFEST	Higher	1311, 0.248, SE
EJ3128	CON EDISON VAULT: 91	1 W 33RD ST VAULT 91	RCRA NonGen / NLR, NY MANIFEST	Higher	1311, 0.248, SE
DX3129	1540 BROADWAY	1540 BROADWAY	NY AST	Higher	1312, 0.248, NE
DX3130	CON EDISON - SERVICE	1548 BROADWAY	RCRA-LQG, FINDS, ECHO, NY MANIFEST	Higher	1312, 0.248, NE
DX3131	CON EDISON SERVICE B	1544 BROADWAY	RCRA NonGen / NLR, FINDS, ECHO, NY MANIFEST	Higher	1312, 0.248, NE
DX3132	CBRE	1540 BROADWAY	E MANIFEST	Higher	1312, 0.248, NE
EJ3133	CON EDISON VAULT: 71	2 W 33RD ST W OF 5TH	RCRA NonGen / NLR, NY MANIFEST	Higher	1312, 0.248, SSE
EJ3134	CONSOLIDATED EDISON	2 W 33RD STREET	NY MANIFEST	Higher	1312, 0.248, SSE
EJ3135	CON EDISON V3521	2 W 33RD ST	RCRA NonGen / NLR	Higher	1312, 0.248, SSE
EO3136	HERALD SQUARE HOTEL	19 WEST 31ST STREET	NY AST	Higher	1315, 0.249, SSE
EG3137	CON EDISON SERVICE B	117 W 45TH ST FRONT	RCRA NonGen / NLR, NY MANIFEST	Higher	1316, 0.249, NE
EJ3138	TANK ROOM	330 5TH AVE	NY LTANKS	Higher	1317, 0.249, SSE
EJ3139	330 FIFTH AVENUE SKY	330 FIFTH AVENUE	NY AST	Higher	1317, 0.249, SSE
EH3140	CONSOLIDATED EDISON	37TH ST & 5TH AVE MH	NY MANIFEST	Higher	1317, 0.249, ESE
EJ3141	CON EDISON	5 W 32ND ST FRONT OF	RCRA NonGen / NLR	Higher	1318, 0.250, SSE
EJ3142	CONSOLIDATED EDISON	5 W 32ND ST FRONT OF	NY MANIFEST	Higher	1318, 0.250, SSE
EJ3143	83-85 FIRST AVE OWNE	347 EAST 5TH STREET	NY AST, NY TANKS	Higher	1318, 0.250, SE
EJ3144	ANDREW PICONE, DDS	347 5TH AVENUE RM 13	E MANIFEST	Higher	1318, 0.250, SE
EJ3145	DR ANDREW PICONE DDS	347 5TH AVE	E MANIFEST	Higher	1318, 0.250, SE
DT3146	TTF	1235 BROADWAY	NY LTANKS	Lower	1331, 0.252, South
EJ3147	339 5TH AVENUE	339 5TH AVENUE	NY LTANKS	Higher	1340, 0.254, SE
EI3148	326 W 46TH ST	326 W 46TH ST	NY LTANKS	Lower	1341, 0.254, North
EJ3149	MANHOLE # 34622	1ST AVE AND 33RD ST	NY LTANKS, NY AST, NY Spills	Higher	1359, 0.257, SE
EY3150	371 9TH AVENUE	371 9TH AVENUE	NY NYC OER	Lower	1366, 0.259, West
EY3151	371 9TH AVENUE	371 9TH AVENUE	NY VCP	Lower	1366, 0.259, West
EZ3152	440 WEST 33RD STREET	440 WEST 33RD STREET	NY NYC OER	Lower	1382, 0.262, West
EB3153	BASEMENT	214 WEST 29TH ST	NY LTANKS	Lower	1392, 0.264, SSW
ES3154	232 W. 29TH ST.	232 W. 29TH STREET	NY LTANKS	Lower	1396, 0.264, SW
FA3155	333 SEVENTH AVENUE R	333 7TH AVE	NY LTANKS	Lower	1400, 0.265, SSW
EW3156	461 WEST 34TH STREET	461 WEST 34TH STREET	NY VCP	Lower	1410, 0.267, WNW
EW3157	461 WEST 34TH STREET	461 WEST 34TH STREET	NY NYC OER	Lower	1410, 0.267, WNW
FA3158	330 7TH AVENUE	330 7TH AVENUE	NY LTANKS	Lower	1411, 0.267, SSW

MAPPED SITES SUMMARY

Target Property Address:
ONE PENN PLAZA
GARMENT DISTRICT, NY 10018

Click on Map ID to see full detail.

MAP ID	SITE NAME	ADDRESS	DATABASE ACRONYMS	RELATIVE ELEVATION	DIST (ft. & mi.) DIRECTION
EZ3159	450 WEST 33RD STREET	450 WEST 33RD STREET	NY NYC OER	Lower	1417, 0.268, West
ER3160	460 WEST 41ST STREET	460 WEST 41ST STREET	NY NYC OER	Lower	1419, 0.269, NW
EU3161	GASETERIA	466 10TH AVE	UST FINDER RELEASE	Lower	1427, 0.270, WNW
EU3162	BP AMOCO	466 10TH AVE	NY LTANKS, NY Spills	Lower	1427, 0.270, WNW
EU3163	BP AMOCO	466 10TH AVE	UST FINDER RELEASE	Lower	1427, 0.270, WNW
EW3164	444 TENTH AVENUE	444 10TH AVENUE	NY VCP	Lower	1429, 0.271, WNW
EW3165	444 TENTH AVENUE	444 10TH AVENUE	NY NYC OER	Lower	1429, 0.271, WNW
3166	APARTMENT BUILDING	347 WEST 29TH ST	NY LTANKS	Lower	1439, 0.273, WSW
EU3167	460 10TH AVE	460 10TH AVENUE	NY LTANKS	Lower	1445, 0.274, WNW
FB3168	30TH ST & BROADWAY/M	30TH ST & BROADWAY	NY LTANKS	Higher	1448, 0.274, South
EW3169	AMOCO	436 TENTH AVE	UST FINDER RELEASE	Lower	1454, 0.275, WNW
EW3170	AMOCO	436 TENTH AVE	NY LTANKS	Lower	1454, 0.275, WNW
EW3171	AMOCO	436 TENTH AVE	NY LTANKS	Lower	1454, 0.275, WNW
EM3172	CONSTRUCTION SITE	1 BRYANT PARK	NY LTANKS	Higher	1455, 0.276, ENE
FC3173	438 5TH AVENUE	436 5TH AVENUE	NY VCP	Higher	1456, 0.276, ESE
FC3174	438 5TH AVENUE	436 5TH AVENUE	NY NYC OER	Higher	1456, 0.276, ESE
FD3175	1177 AVE OF AMERICAS	1177 AVE OF THE AMER	NY LTANKS	Higher	1501, 0.284, NE
ER3176	550 TENTH AVENUE FIL	550 TENTH AVENUE A/K	NY INST CONTROL	Lower	1505, 0.285, NW
ER3177	550 TENTH AVENUE FIL	550 TENTH AVENUE A/K	NY BROWNFIELDS	Lower	1505, 0.285, NW
FE3178	HERTZ/PENSKE - MAN	493-497 TENTH AVE	UST FINDER RELEASE	Lower	1506, 0.285, WNW
FA3179	211 WEST 28TH STREET	211 WEST 28TH STREET	NY NYC OER	Lower	1515, 0.287, SSW
FA3180	211 WEST 28TH STREET	211 WEST 28TH STREET	NY VCP	Lower	1515, 0.287, SSW
FF3181	213-219 WEST 28TH ST	213 WEST 28TH STREET	NY NYC OER	Lower	1515, 0.287, SSW
FF3182	213-219 WEST 28TH ST	213 WEST 28TH STREET	NY VCP	Lower	1515, 0.287, SSW
3183	11 EAST 36TH STREET	11 EAST 36TH STREET	NY LTANKS	Higher	1516, 0.287, ESE
FF3184	221-227 WEST 28TH ST	221 WEST 28TH STREET	NY NYC OER	Lower	1518, 0.287, SSW
FF3185	221-227 WEST 28TH ST	221 WEST 28TH STREET	NY VCP	Lower	1518, 0.287, SSW
EW3186	34TH ST. AND 10TH AV	34TH ST.& 10TH AVE.	UST FINDER RELEASE	Lower	1519, 0.288, WNW
EW3187	34TH ST. AND 10TH AV	34TH ST.& 10TH AVE.	NY LTANKS	Lower	1519, 0.288, WNW
EW3188	34TH ST. & 10TH AVE.	34TH ST. & 10TH AVE.	UST FINDER RELEASE	Lower	1519, 0.288, WNW
EW3189	34TH ST. & 10TH AVE.	34TH ST. & 10TH AVE.	NY LTANKS	Lower	1519, 0.288, WNW
ES3190	241 WEST 28TH STREET	241 WEST 28TH STREET	NY VCP	Lower	1523, 0.288, SW
ES3191	241 WEST 28TH STREET	241 WEST 28TH STREET	NY BROWNFIELDS, NY PFAS	Lower	1523, 0.288, SW
ES3192	CONSTRUCTION SITE 24	241 WEST 28TH ST	NY Spills, NY NYC OER	Lower	1523, 0.288, SW
3193	253 WEST 28TH STREET	253 WEST 28TH STREET	NY NYC OER	Lower	1526, 0.289, SW
EZ3194	NY CLEARINGHOUSE - T	450 W33RD ST	NY LTANKS	Lower	1528, 0.289, West
FG3195	CON EDISON	256 W 47TH ST & 8TH	NY LTANKS, NY MANIFEST	Higher	1536, 0.291, NNE
FH3196	SPILL NUMBER 9003992	475 10TH AVE	NY LTANKS	Lower	1541, 0.292, WNW
FH3197	SPILL NUMBER 9003992	475 10TH AVE	UST FINDER RELEASE	Lower	1541, 0.292, WNW

MAPPED SITES SUMMARY

Target Property Address:
ONE PENN PLAZA
GARMENT DISTRICT, NY 10018

Click on Map ID to see full detail.

MAP ID	SITE NAME	ADDRESS	DATABASE ACRONYMS	RELATIVE ELEVATION	DIST (ft. & mi.) DIRECTION
FG3198	SEE SPILL# 04-09264	254 WEST 47TH STREET	NY LTANKS	Higher	1548, 0.293, NNE
3199	ORG RES CORPS SITE		FUDS	Higher	1559, 0.295, ENE
3200	451 TENTH AVENUE	451 TENTH AVENUE	NY NYC OER	Lower	1559, 0.295, WNW
FI3201	APARTMENT	11 WEST 30TH STREET	NY LTANKS, NY AST	Higher	1565, 0.296, SSE
EY3202	432-434 WEST 31ST ST	432-434 WEST 31ST ST	NY VCP	Lower	1582, 0.300, West
EY3203	432-434 WEST 31ST ST	432-434 WEST 31ST ST	NY NYC OER	Lower	1582, 0.300, West
FJ3204	COMMERCIAL PROPERTY	150 W 47TH ST	NY LTANKS	Higher	1588, 0.301, NE
FK3205	APT BUILDING	7-9 EAST 32ND ST	NY LTANKS	Higher	1591, 0.301, SSE
FK3206	APT BUILDING	307 5TH AVE	NY LTANKS	Higher	1605, 0.304, SSE
FL3207	547 10TH AVENUE	547 10TH AVENUE	UST FINDER RELEASE	Lower	1609, 0.305, NW
FL3208	547 TENTH AVE EXTEL	547 10TH AVENUE	NY VCP	Lower	1609, 0.305, NW
FL3209	547 TENTH AVE EXTEL	547 10TH AVENUE	NY Spills, NY NYC OER	Lower	1609, 0.305, NW
EZ3210	MAN HOLE	500 WEST 33RD STREET	NY Spills, NY NYC OER	Lower	1620, 0.307, West
FB3211	APARTMENT BLDG	1204 BROADWAY	NY LTANKS	Higher	1621, 0.307, South
3212	7017 PROPERTY OWNER	701 7TH AVE	NY LTANKS, NY Spills	Higher	1625, 0.308, NE
3213	MANHATTAN GENERAL MA	WEST 29TH & 9TH AVE	SEMS-ARCHIVE	Lower	1628, 0.308, WSW
FI3214	JUSTIN MANAGEMENT LL	3 WEST 30TH ST	NY LTANKS	Higher	1634, 0.309, SSE
FM3215	50 HUDSON YARDS	413 10 AVENUE	NY VCP	Lower	1663, 0.315, West
FM3216	50 HUDSON YARDS	413 10 AVENUE	NY NYC OER	Lower	1663, 0.315, West
FE3217	505 WEST 37TH STREET	505 WEST 37TH STREET	NY NYC OER	Lower	1686, 0.319, WNW
3218	ROADBED	42NS ST 10TH AVE	NY LTANKS	Lower	1686, 0.319, NNW
3219	1200 BROADWAY	1200 BROADWAY	NY LTANKS, NY Spills, NY NYC LAND USE	Higher	1701, 0.322, South
FJ3220	157 W 47TH ST/QUALIT	157 W 47TH ST	NY LTANKS	Higher	1708, 0.323, NE
3221	HELIPORT W 30TH ST/M	HELIPORT/W.30TH ST &	NY LTANKS	Lower	1712, 0.324, WSW
FH3222	515 WEST 36TH STREET	511 WEST 36TH STREET	NY NYC OER	Lower	1716, 0.325, WNW
FH3223	515 WEST 36TH STREET	511 WEST 36TH STREET	NY VCP	Lower	1716, 0.325, WNW
FD3224	M/V GEORGE WHITLOCK	1185 AVENUE OF THE A	NY MOSF	Higher	1718, 0.325, NE
FN3225	MIXED USE BLDG	305 7TH AVE	NY LTANKS	Lower	1721, 0.326, SSW
FK3226	12 EAST 32ND STREET/	12 EAST 32ND STREET	NY LTANKS	Higher	1732, 0.328, SSE
FO3227	509 WEST 38TH STREET	509 WEST 38TH STREET	NY VCP	Lower	1749, 0.331, NW
FO3228	509 WEST 38TH STREET	509 WEST 38TH STREET	NY LTANKS, NY NYC OER	Lower	1749, 0.331, NW
FP3229	674 NINTH AVENUE	674 NINTH AVENUE	NY SHWS, NY BROWNFIELDS	Higher	1750, 0.331, North
FN3230	JUSTIN PROPERTIES	153 W 27TH ST	NY LTANKS	Lower	1780, 0.337, SSW
FN3231	COMMERCIAL BUILDING	153 WEST 27TH STREET	NY LTANKS	Lower	1780, 0.337, SSW
FI3232	SPILL NUMBER 0200983	276 5TH AVE	NY LTANKS, NY Spills	Higher	1782, 0.338, SSE
3233	APARTMENT COMPLEX	438 W.45TH ST	NY LTANKS	Lower	1802, 0.341, NNW
FQ3234	APARTMENT BUILDING	45 WEST 45TH ST	NY LTANKS	Higher	1805, 0.342, ENE
FR3235	ENGINE CO. 054 FDNY	782 8TH AVENUE	UST FINDER RELEASE	Higher	1815, 0.344, NNE
FR3236	FIREHOUSE 54	782 8TH AVE	NY LTANKS, NY Spills	Higher	1815, 0.344, NNE

MAPPED SITES SUMMARY

Target Property Address:
ONE PENN PLAZA
GARMENT DISTRICT, NY 10018

Click on Map ID to see full detail.

MAP ID	SITE NAME	ADDRESS	DATABASE ACRONYMS	RELATIVE ELEVATION	DIST (ft. & mi.) DIRECTION
FS3237	COMMERCIAL PROPERTY	49 WEST 28TH ST	NY LTANKS	Lower	1824, 0.345, South
FT3238	APARTMENT BUILDING	171 MADISON AVE.	NY LTANKS	Higher	1829, 0.346, SE
FJ3239	148 W 48TH ST/MANH/K	148 WEST 48TH ST	NY LTANKS	Higher	1831, 0.347, NE
FJ3240	148 W 48TH ST/MANH/K	148 WEST 48TH ST	UST FINDER RELEASE	Higher	1831, 0.347, NE
3241	STUART DEAN COMPANY	366 10TH AV	NY LTANKS	Lower	1832, 0.347, West
FU3242	AD SCHEUMANN LUMBER	524 WEST 36TH STREET	UST FINDER RELEASE	Lower	1848, 0.350, WNW
FU3243	AD SCHEUMANN LUMBER	524 WEST 36TH STREET	NY LTANKS	Lower	1848, 0.350, WNW
3244	M/V R.J. BUSHEY	500 FIFTH AVENUE	NY MOSF	Higher	1849, 0.350, East
FP3245	MJW 47 LLC	682 9TH AVENUE	NY BROWNFIELDS	Higher	1865, 0.353, North
3246	SCHUBERT COURT THEAT	138 WEST 48TH ST	NY LTANKS	Higher	1866, 0.353, NE
FV3247	ST CLEMENTS	423 WEST 46TH ST	NY LTANKS	Lower	1876, 0.355, North
FW3248	SPILL NUMBER 9814178	115 WEST 27TH ST	NY LTANKS, NY Spills	Lower	1878, 0.356, South
FW3249	APARTMENT	115 WEST 27TH STREET	NY LTANKS	Lower	1878, 0.356, South
FW3250	115 W 27TH ST	115 W 27TH ST	NY LTANKS, NY Spills	Lower	1878, 0.356, South
FW3251	APARTMENT/COMMERCIAL	109 WSET 27TH STREET	NY LTANKS	Lower	1892, 0.358, South
FT3252	159 MADISON AVE	159 MADISON AVE	NY LTANKS, NY Spills	Higher	1897, 0.359, SE
FX3253	527 WEST 34TH ST	527 WEST 34TH ST	NY LTANKS	Lower	1904, 0.361, WNW
FY3254	1185 BROADWAY	1185 BROADWAY	NY VCP	Lower	1905, 0.361, South
FY3255	1185 BROADWAY	1185 BROADWAY	NY NYC OER	Lower	1905, 0.361, South
3256	E32ND ST ON THE STRE	E.32ND ST/ MADISON A	NY LTANKS	Higher	1907, 0.361, SE
3257	346 WEST 48TH ST	346 WEST 48TH ST	NY LTANKS	Higher	1922, 0.364, North
FV3258	416 WEST 47TH STREET	416 WEST 47TH ST	NY LTANKS	Lower	1940, 0.367, North
3259	APT BUILDING	18 E 41ST STREET	NY LTANKS	Higher	1960, 0.371, East
3260	544 WEST 39TH STREET	544 WEST 39TH STREET	NY NYC OER	Lower	1964, 0.372, NW
FZ3261	270 MADISON AVE/MANH	270 MADISON AVENUE	NY LTANKS	Higher	1966, 0.372, ESE
FU3262	CONSTRUCTION SITE	529 WEST 35TH ST	NY LTANKS	Lower	1976, 0.374, WNW
FS3263	ROTTEN VENT PIPE - T	38 WEST 28 TH ST	NY LTANKS	Lower	1981, 0.375, South
FR3264	DAYS INN HOTEL	790 8TH AVE	NY LTANKS, NY Spills	Higher	2006, 0.380, NNE
3265	505 WEST 43RD STREET	505 WEST 43RD STREET	NY NYC OER	Lower	2006, 0.380, NNW
FQ3266	APT COMPLEX TTF	17-19 WEST 45TH	NY LTANKS	Higher	2013, 0.381, ENE
FY3267	28-28 WEST 28TH ST	28-28 WEST 28TH STRE	NY LTANKS	Lower	2021, 0.383, South
3268	APARTMENT COMPLEX	30 E 37TH ST	NY LTANKS	Higher	2024, 0.383, ESE
GA3269	SERVICE STATION	624 10TH AVE	NY LTANKS	Lower	2030, 0.384, NNW
GA3270	SERVICE STATION	624 10TH AVE	UST FINDER RELEASE	Lower	2030, 0.384, NNW
GB3271	CLOSED-LACKOF RECENT	303 9TH AVENUE	NY LTANKS	Lower	2051, 0.388, WSW
GC3272	SPILL NUMBER 0104856	120 MADISON AV	NY LTANKS	Lower	2056, 0.389, SSE
GD3273	COMMERCIAL BUILDING	541 WEST 37TH STREET	NY LTANKS	Lower	2062, 0.391, WNW
3274	695 9TH AVE/MANH	695 9TH AVENUE	NY LTANKS	Higher	2075, 0.393, North
GE3275	135 WEST 26TH STREET	135 WEST 26TH ST	NY LTANKS	Lower	2077, 0.393, SSW

MAPPED SITES SUMMARY

Target Property Address:
ONE PENN PLAZA
GARMENT DISTRICT, NY 10018

Click on Map ID to see full detail.

MAP ID	SITE NAME	ADDRESS	DATABASE ACRONYMS	RELATIVE ELEVATION	DIST (ft. & mi.) DIRECTION
GF3276	261 5TH AVE //ALSO S	261 5TH AVE	NY LTANKS	Lower	2085, 0.395, SSE
GF3277	PRIVATE RESIDENCE	261 5TH AVE	NY LTANKS	Lower	2085, 0.395, SSE
FX3278	528 W 34TH ST	528 W 34TH ST	NY LTANKS	Lower	2086, 0.395, WNW
GD3279	PANORAMIC HUDSON YAR	540 WEST 38TH STREET	NY VCP	Lower	2087, 0.395, WNW
GD3280	PANORAMIC HUDSON YAR	540 WEST 38TH STREET	NY NYC OER	Lower	2087, 0.395, WNW
FY3281	1170 BROADWAY	1170 BROADWAY	NY LTANKS	Lower	2089, 0.396, South
GC3282	IN SEWER BEHIND	131 MADISON AVE	NY LTANKS	Lower	2092, 0.396, SSE
FX3283	530 WEST 34TH ST/MAN	530 WEST 34TH STREET	NY LTANKS	Lower	2094, 0.397, WNW
GG3284	OFFICE BUILDING	45 WEST 27TH STREET	NY LTANKS	Lower	2095, 0.397, South
GE3285	131 WEST 26TH STREET	131 WEST 26TH STREET	NY LTANKS	Lower	2099, 0.398, SSW
GA3286	WEST 45TH ST & 10TH	WEST 45TH ST & 10TH	NY LTANKS	Lower	2126, 0.403, NNW
GA3287	WEST 45TH ST & 10TH	WEST 45TH ST & 10TH	UST FINDER RELEASE	Lower	2126, 0.403, NNW
GH3288	FEDERAL EXPRESS	538 WEST 34TH STREET	UST FINDER RELEASE	Lower	2129, 0.403, WNW
GI3289	AT 36TH ST	30 PARK AVE	NY LTANKS	Higher	2133, 0.404, SE
GC3290	SPILL NUMBER 9903174	28 E 31ST ST	NY LTANKS	Lower	2144, 0.406, SSE
GJ3291	OLD GAS STATION	276 7TH AVE	NY LTANKS	Lower	2147, 0.407, SSW
GJ3292	OLD GAS STATION	276 7TH AVE	UST FINDER RELEASE	Lower	2147, 0.407, SSW
GK3293	260 WEST 26TH STREET	260 WEST 26TH STREET	NY Spills, NY NYC OER	Lower	2148, 0.407, SW
GK3294	260 WEST 26TH STREET	260 WEST 26TH STREET	NY VCP	Lower	2148, 0.407, SW
GI3295	APARTMENT BUILDING	20 PARK AVE	NY LTANKS	Higher	2150, 0.407, SE
3296	CONSTRUCTION SITE	226 WEST 26TH STREET	NY LTANKS, NY Spills	Lower	2161, 0.409, SSW
GK3297	HAG REALITY	250 WEST 26TH ST	NY LTANKS	Lower	2164, 0.410, SW
GG3298	STORE	48 WEST 27TH STREET	NY LTANKS	Lower	2168, 0.411, South
GE3299	SPILL NUMBER 0208834	142 WEST 26TH ST	NY LTANKS	Lower	2187, 0.414, SSW
GB3300	PUBLIC SCHOOL #33	281 9TH AVENUE	NY LTANKS	Lower	2189, 0.415, WSW
FZ3301	27 E 39TH ST	27 E 39TH ST	NY LTANKS	Higher	2191, 0.415, ESE
GL3302	CON EDISON	310 MADISON AVE	NY MOSF, NY MANIFEST	Higher	2193, 0.415, East
3303	31 EAST 31ST ST	31 EAST 31ST ST	NY LTANKS	Lower	2196, 0.416, SSE
GM3304	RESCUE CO.1 FDNY -DD	530 WEST 43RD STREET	NY LTANKS, NY Spills	Lower	2197, 0.416, NNW
GM3305	FDNY RESCUE 1	530 WEST 43RD ST	UST FINDER RELEASE	Lower	2197, 0.416, NNW
GM3306	US ARMY RES CNTR		FUDS	Lower	2198, 0.416, NW
GD3307	GAS STATION	550 WEST 37TH ST	UST FINDER RELEASE	Lower	2200, 0.417, WNW
GD3308	GAS STATION	550 WEST 37TH ST	NY LTANKS	Lower	2200, 0.417, WNW
3309	233 W 49TH ST	233 W 49TH ST	NY LTANKS	Higher	2201, 0.417, NNE
GN3310	FM RING ASSOCIATES	20 W. 47TH ST	NY LTANKS	Higher	2224, 0.421, ENE
GH3311	3 HUDSON BOULEVARD /	400 11TH AVENUE	NY NYC OER	Lower	2233, 0.423, WNW
GP3312	RELATED W. 30TH ST.	510 WEST 30TH STREET	NY VCP	Lower	2236, 0.423, West
GP3313	RELATED W. 30TH ST.	510 WEST 30TH STREET	NY NYC OER	Lower	2236, 0.423, West
GH3314	WEST 34TH STREET DEV	555 WEST 34TH STREET	NY BROWNFIELDS, NY Spills	Lower	2243, 0.425, WNW

MAPPED SITES SUMMARY

Target Property Address:
ONE PENN PLAZA
GARMENT DISTRICT, NY 10018

Click on Map ID to see full detail.

MAP ID	SITE NAME	ADDRESS	DATABASE ACRONYMS	RELATIVE ELEVATION	DIST (ft. & mi.) DIRECTION
GH3315	555 WEST 34TH ST/NYT	555 WEST 34TH STREET	UST FINDER RELEASE	Lower	2243, 0.425, WNW
GH3316	VERIZON BUILDING	555 WEST 34TH STREET	NY LTANKS, NY Spills	Lower	2243, 0.425, WNW
GH3317	NYNEX	555 W. 34TH ST	NY LTANKS	Lower	2243, 0.425, WNW
GG3318	SPILL NUMBER 0208979	28 WEST 27TH ST	NY LTANKS	Lower	2244, 0.425, South
GA3319	HESS/MERIT	502 W 45TH ST	UST FINDER RELEASE	Lower	2246, 0.425, NNW
GA3320	502 WEST 45TH ST/HES	502 WEST 45TH STREET	NY LTANKS, NY Spills	Lower	2246, 0.425, NNW
GA3321	502 WEST 45TH ST/HES	502 WEST 45TH STREET	UST FINDER RELEASE	Lower	2246, 0.425, NNW
GA3322	HESS GAS STATION	502 WEST 45TH STREET	UST FINDER RELEASE	Lower	2246, 0.425, NNW
GA3323	SPEEDWAY # 7588	502 WEST 45TH STREET	NY LTANKS, NY UST	Lower	2246, 0.425, NNW
GQ3324	102 MADISON AVE/MANH	102 MADISON AVENUE	NY LTANKS	Lower	2247, 0.426, SSE
GR3325	RESIDENCE	454 WEST 47TH ST	NY LTANKS	Lower	2255, 0.427, NNW
GB3326	ELLIOTT HOUSES -NYCH	426 WEST 27TH ST	NY LTANKS, NY Spills	Lower	2259, 0.428, WSW
GK3327	SPILL NUMBER 0104073	304 8TH AV	NY LTANKS, NY Spills	Lower	2272, 0.430, SW
GS3328	555 WEST 38TH STREET	476 11TH AVENUE	NY VCP	Lower	2273, 0.430, NW
GS3329	555 WEST 38TH STREET	476 11TH AVENUE	NY NYC OER	Lower	2273, 0.430, NW
3330	ANCHOR CASTING CO IN	38 W 48TH ST	SEMS-ARCHIVE, RCRA NonGen / NLR	Higher	2282, 0.432, ENE
GL3331	GLENCORE LTD. - PADD	330 MADISON AVE	CONSENT, FUELS PROGRAM	Higher	2292, 0.434, East
GL3332			CONSENT, FUELS PROGRAM	Higher	2292, 0.434, East
GL3333	PADD 5	330 MADISON AVE	CONSENT, FUELS PROGRAM	Higher	2292, 0.434, East
GL3334			CONSENT, FINDS	Higher	2292, 0.434, East
GT3335	APARTMENT BLDG	12 WEST 27TH STREET	NY LTANKS, NY Spills	Lower	2293, 0.434, South
GT3336	SPILL NUMBER 9812742	12 W 27TH ST	NY LTANKS	Lower	2293, 0.434, South
GT3337	UNKNOWN TTF	12 WEST 27TH ST	NY LTANKS	Lower	2293, 0.434, South
GF3338	OFFICE BUILDING	245 5TH AVE	NY LTANKS	Lower	2294, 0.434, SSE
GU3339	WEST 41ST STREET CAR	528 W 41ST ST	NY BROWNFIELDS, RCRA NonGen / NLR, ECHO, NY...	Lower	2301, 0.436, NW
GP3340	RELATED TOWER D AND	545 WEST 30TH STREET	NY NYC OER	Lower	2307, 0.437, West
GD3341	456 11TH AVE	456 11TH AVE	UST FINDER RELEASE	Lower	2316, 0.439, WNW
GV3342	450 ELEVENTH AVENUE	450 11TH AVENUE	NY VCP	Lower	2319, 0.439, WNW
GV3343	450 ELEVENTH AVENUE	450 11TH AVENUE	NY NYC OER	Lower	2319, 0.439, WNW
GV3344	524 WEST 37 STREET	438 11 AVENUE	NY NYC OER	Lower	2322, 0.440, WNW
GV3345	438 11TH AVENUE	438 11TH AVENUE	NY BROWNFIELDS	Lower	2322, 0.440, WNW
GN3346	15 WEST 47TH ST/MANH	15 WEST 47TH STREET	NY LTANKS	Higher	2323, 0.440, ENE
3347	COMMERCIAL BLDG	55 W 26TH ST	NY LTANKS	Lower	2326, 0.441, South
GW3348	CONSTRUCTION PHASE	15 PARK AVE	NY LTANKS, NY Spills	Higher	2326, 0.441, SE
GW3349	APARTMENT BUILDING	7 PARK AVE	NY LTANKS	Higher	2329, 0.441, SE
GP3350	515 WEST 29TH STREET	515 WEST 29TH STREET	NY NYC OER	Lower	2337, 0.443, West
GE3351	127-131 WEST 25TH ST	127-131 WEST 25TH ST	NY LTANKS	Lower	2338, 0.443, SSW
GQ3352	99 MADISON AVE	99 MADISON AVE	NY LTANKS	Lower	2354, 0.446, SSE
3353	TERRIFIC TENEMENTS	425 WEST 48TH STREET	NY LTANKS, NY UST	Higher	2360, 0.447, North

MAPPED SITES SUMMARY

Target Property Address:
ONE PENN PLAZA
GARMENT DISTRICT, NY 10018

Click on Map ID to see full detail.

MAP ID	SITE NAME	ADDRESS	DATABASE ACRONYMS	RELATIVE ELEVATION	DIST (ft. & mi.) DIRECTION
GX3354	CLOSED-LACKOF RECENT	315 W. 25TH ST	NY LTANKS	Lower	2369, 0.449, SW
GX3355	MUTUAL REDEVELOPMENT	315 WEST 25TH STREET	NY LTANKS, NY AST	Lower	2369, 0.449, SW
GY3356	NEW YORK TIMES BUILD	820 EIGHTH AVENUE	NY BROWNFIELDS	Higher	2370, 0.449, NNE
3357	WEST 46TH ST & 5TH A	WEST 46TH ST / 5TH A	NY LTANKS	Higher	2377, 0.450, ENE
GP3358	517-523 WEST 29TH ST	517 WEST 29TH STREET	NY VCP	Lower	2394, 0.453, West
GP3359	BLDG UNDER CONSTRUCT	517 WEST 29TH ST	NY Spills, NY NYC OER	Lower	2394, 0.453, West
GR3360	04-88 47TH AVE/AMPIO	04-88 47TH AVE	NY LTANKS	Lower	2408, 0.456, NNW
GZ3361	MJ QUILL DEPOT -NYCT	523 11TH AVENUE	NY LTANKS	Lower	2415, 0.457, NW
GM3362	APARTMENT COMPLEX	560 W 43RD ST	NY LTANKS	Lower	2431, 0.460, NW
GM3363	RIVERBANK WEST APART	560 WEST 43RD ST	NY LTANKS	Lower	2431, 0.460, NW
HA3364	546 WEST 44TH STREET	546 WEST 44TH STREET	NY VCP	Lower	2446, 0.463, NNW
HA3365	ABANDONED TANK	546 WEST 44TH ST	NY Spills, NY NYC OER	Lower	2446, 0.463, NNW
GY3366	SPILL NUMBER 9815045	305 W. 50TH ST	NY LTANKS	Higher	2448, 0.464, NNE
HB3367	311 10TH AVENUE	311 10TH AVENUE	NY VCP	Lower	2457, 0.465, WSW
HB3368	311 10TH AVENUE	311 10TH AVENUE	NY NYC OER	Lower	2457, 0.465, WSW
HC3369	COACH USA	520 WEST 46TH STREET	NY LTANKS, NY Spills	Lower	2459, 0.466, NNW
HC3370	COACH USA	520 WEST 46TH STREET	UST FINDER RELEASE	Lower	2459, 0.466, NNW
GT3371	APARTMENT BUILDING	1141 BROADWAY	NY LTANKS	Lower	2474, 0.469, South
GU3372	525 11TH AVE/GREYHOU	525 11TH AVE/GREYHOU	UST FINDER RELEASE	Lower	2476, 0.469, NW
GU3373	MICHEAL J QUILL DEPO	525 11TH AVE	NY LTANKS, NY Spills	Lower	2476, 0.469, NW
GU3374	MICHEAL J QUILL DEPO	525 11TH AVE	UST FINDER RELEASE	Lower	2476, 0.469, NW
GU3375	NYC TRANSIT DEPOT	525 11TH AVE	NY LTANKS, NY Spills	Lower	2476, 0.469, NW
GU3376	525 11TH AVE/GREYHOU	525 11TH AVE	NY LTANKS, NY Spills	Lower	2476, 0.469, NW
GU3377	525 11TH AVE/GREYHOU	525 11TH AVE/GREYHOU	NY LTANKS	Lower	2476, 0.469, NW
HD3378	FEDERAL BUILDING SIT	252 7TH AVE	NY HSWDS	Lower	2477, 0.469, SSW
HD3379	FEDERAL BUILDING THE	252 7TH AVE	SEMS-ARCHIVE, RCRA NonGen / NLR	Lower	2477, 0.469, SSW
HE3380	MIDTOWN NEON SIGN	550 WEST 30TH ST	NY LTANKS	Lower	2487, 0.471, West
GZ3381	495 ELEVENTH	495 11TH AVENUE	NY BROWNFIELDS	Lower	2497, 0.473, NW
HB3382	303 10TH AVE	303 10TH AVE	UST FINDER RELEASE	Lower	2506, 0.475, WSW
HB3383	10TH AVE. W 27/W 28	303 10TH AVE	UST FINDER RELEASE	Lower	2506, 0.475, WSW
HB3384	M&L WESTSIDE AUTO RE	303 10TH AVE	NY LTANKS, NY Spills	Lower	2506, 0.475, WSW
HF3385	112 WEST 25TH STREET	112 WEST 25TH STREET	NY NYC OER	Lower	2509, 0.475, SSW
HF3386	112 WEST 25TH STREET	112 WEST 25TH STREET	NY VCP	Lower	2509, 0.475, SSW
HA3387	572 11TH AVENUE	572 11TH AVENUE	NY NYC OER	Lower	2510, 0.475, NW
HA3388	572 11TH AVENUE	572 11TH AVENUE	NY VCP	Lower	2510, 0.475, NW
HG3389	BETWEEN 40TH ST &	40TH & 42ND ST/MADIS	NY LTANKS	Higher	2518, 0.477, East
HF3390	734-754 AVE OF AMERI	750 6TH AVE	UST FINDER RELEASE	Lower	2519, 0.477, South
HF3391	734-754 AVE OF AMERI	750 6TH AVE	NY LTANKS	Lower	2519, 0.477, South
HH3392	APARTMENT BUILDING	6-8 WEST 48TH STREET	NY LTANKS	Higher	2519, 0.477, ENE

MAPPED SITES SUMMARY

Target Property Address:
ONE PENN PLAZA
GARMENT DISTRICT, NY 10018

Click on Map ID to see full detail.

MAP ID	SITE NAME	ADDRESS	DATABASE ACRONYMS	RELATIVE ELEVATION	DIST (ft. & mi.) DIRECTION
HH3393	SPILL NUMBER 0000763	6 W 48TH ST	NY LTANKS	Higher	2519, 0.477, ENE
HB3394	507-515 WEST 28TH ST	507 WEST 28TH STREET	NY VCP	Lower	2521, 0.477, WSW
HB3395	507-515 WEST 28TH ST	507 WEST 28TH STREET	NY NYC OER	Lower	2521, 0.477, WSW
GU3396	CON EDISON - WEST 42	WEST 41ST - WEST 42N	EDR MGP	Lower	2523, 0.478, NW
3397	CENTAUR PROPERTIES	76 MADISON AVE	NY LTANKS	Lower	2524, 0.478, SSE
HE3398	RELATED W. 29TH ST.	529 WEST 29TH STREET	NY VCP	Lower	2525, 0.478, West
HE3399	RELATED W. 29TH ST.	529 WEST 29TH STREET	NY NYC OER	Lower	2525, 0.478, West
3400	AMERICAN SAVINGS BAN	735 9TH AVENUE	NY LTANKS	Higher	2538, 0.481, North
HC3401	SPILL NUMBER 0206999	525 WEST 45TH ST	NY LTANKS	Lower	2546, 0.482, NNW
HI3402	522-532 WEST 29TH ST	522 WEST 29TH STREET	NY Spills, NY NYC OER	Lower	2556, 0.484, West
HI3403	522-532 WEST 29TH ST	522 WEST 29TH STREET	NY VCP	Lower	2556, 0.484, West
HI3404	CLOSED-LACKOF RECENT	524 WEST 29TH STREET	UST FINDER RELEASE	Lower	2556, 0.484, West
HI3405	HIGH RIDGE ENTERPRIS	524 WEST 29TH STREET	NY LTANKS, NY Spills	Lower	2556, 0.484, West
HG3406	ONE VANDERBILT (NO N	10 VANDERBILT AVENUE	NY VCP	Higher	2562, 0.485, East
HG3407	ONE VANDERBILT (NO N	10 VANDERBILT AVENUE	NY NYC OER	Higher	2562, 0.485, East
HI3408	PARKING LOT OF	515 WEST 28TH ST	NY LTANKS	Lower	2573, 0.487, West
3409	108 E. 38TH STREET	108 E. 38TH STREET	NY LTANKS	Higher	2574, 0.488, ESE
GY3410	840 EAST 8TH ST.	840 EAST 8TH STREET	NY LTANKS	Higher	2578, 0.488, NNE
3411	UNKNOWN	440 PARK AVE SOUTH	NY LTANKS, NY AST	Lower	2578, 0.488, SSE
3412	ELK INVESTOR - COMME	400 WEST 25TH ST	NY LTANKS, NY AST	Lower	2605, 0.493, SW
HI3413	534 WEST 29TH STREET	534 WEST 29TH STREET	NY NYC OER	Lower	2623, 0.497, West
HI3414	534 WEST 29TH STREET	534 WEST 29TH STREET	NY VCP	Lower	2623, 0.497, West
HB3415	514-520 WEST 28TH ST	514-520 WEST 28TH ST	NY BROWNFIELDS	Lower	2634, 0.499, WSW
HI3416	526-532 WEST 28TH ST	526 WEST 28TH STREET	NY NYC OER	Lower	2711, 0.513, West
HD3417	232 7TH AVENUE	232 7TH AVENUE	NY NYC OER	Lower	2738, 0.519, SSW
HJ3418	550 WEST 29TH STREET	550 WEST 29TH STREET	NY NYC OER	Lower	2781, 0.527, West
HK3419	MYRON GARFINKEL	627 WEST 42ND STREET	NY UST, NY BROWNFIELDS, NY MGP	Lower	2833, 0.537, NW
3420	FORMER GUARDIAN CLEA	27-35 WEST 24TH STRE	NY SHWS, NY ENG CONTROLS, NY INST CONTROL	Lower	2867, 0.543, South
3421	122 EAST 32ND STREET	122 EAST 32ND STREET	NY NYC OER	Lower	2885, 0.546, SE
HL3422	259 10TH AVE. AVENUE	259 10TH AVENUE	NY NYC OER	Lower	2938, 0.556, WSW
HM3423		606 WEST 30TH ST	NY Spills, NY NYC LAND USE, NY NYC OER	Lower	2991, 0.566, West
HJ3424	AVALON WEST CHELSEA	282 11TH AVENUE	NY Spills, NY NYC OER	Lower	3005, 0.569, West
HL3425	500 WEST 25TH STREET	500 WEST 25TH STREET	NY NYC OER	Lower	3011, 0.570, WSW
HK3426	CE - W. 42ND ST. GAS	640 W 42ND STREET	NY ENG CONTROLS, NY INST CONTROL, NY VCP, NY...	Lower	3030, 0.574, NW
3427	RADIATION APPLICATIO	370 LEXINGTON AVENUE	FUSRAP	Higher	3038, 0.575, ESE
HM3428	609 WEST 29 STREET	609 WEST 29 STREET	NY NYC OER	Lower	3067, 0.581, West
HN3429	CON EDISON - WEST 45	12TH AVE BETWEEN WES	EDR MGP	Lower	3087, 0.585, NNW
HN3430	CON EDISON - 12TH AV	12TH AVE BETWEEN W 4	EDR MGP	Lower	3087, 0.585, NNW
3431	545 WEST 48TH ST. /	545 WEST 48TH STREET	NY NYC OER	Lower	3127, 0.592, NNW

MAPPED SITES SUMMARY

Target Property Address:
ONE PENN PLAZA
GARMENT DISTRICT, NY 10018

Click on Map ID to see full detail.

MAP ID	SITE NAME	ADDRESS	DATABASE ACRONYMS	RELATIVE ELEVATION	DIST (ft. & mi.) DIRECTION
HO3432	646 ELEVENTH AVENUE	646 11TH AVENUE	NY NYC OER	Lower	3166, 0.600, NNW
HP3433	GETTY 341	239 10TH AVE	NY Spills, NY NYC OER	Lower	3182, 0.603, WSW
HO3434	SUNOCO GAS STATION	639 11TH AVE	NY Spills, NY NYC OER	Lower	3217, 0.609, NNW
HP3435	507 WEST 24TH STREET	507 WEST 24TH STREET	NY NYC OER	Lower	3236, 0.613, WSW
3436	LIRR WEST SIDE YARD	12TH AVE AND W 33RD	NY SHWS	Lower	3330, 0.631, WNW
HQ3437	618 WEST 47TH STREET	618 WEST 47TH STREET	NY NYC OER	Lower	3382, 0.641, NNW
HP3438	508 WEST 24TH STREET	508 WEST 24TH STREET	NY Spills, NY NYC OER	Lower	3401, 0.644, WSW
HQ3439	607-611 WEST 47TH ST	607-611 WEST 47TH ST	NY NYC OER	Lower	3408, 0.645, NNW
3440	CONSTRUCTION SITE MT	220 11TH AVE	NY Spills, NY NYC OER	Lower	3413, 0.646, WSW
3441	514 WEST 24TH STREET	514 WEST 24TH STREET	NY NYC OER	Lower	3441, 0.652, WSW
3442	53 WEST 53RD ST. MOM	53 WEST 53RD STREET	NY NYC OER	Higher	3447, 0.653, NE
3443	142 WEST 21 STREET	142 WEST 21 STREET	NY NYC OER	Lower	3501, 0.663, SSW
3444	11 EAST 51 STREET	11 EAST 51 STREET	NY NYC OER	Higher	3544, 0.671, ENE
3445	500-508 WEST 23RD ST	500 WEST 23RD STREET	NY NYC OER	Lower	3582, 0.678, WSW
HR3446	ASTRID OFFSET CORP	525 WEST 52ND ST (4T	NY AIRS, NY NYC OER	Lower	3642, 0.690, North
3447	7 WEST 21ST STREET	7 WEST 21ST STREET	NY Spills, NY NYC OER	Lower	3735, 0.707, South
3448	NAVY SALVAGE TRNING		FUDS	Lower	3807, 0.721, NNW
3449	237-243 EAST 34TH ST	243 EAST 34TH STREET	NY NYC OER	Lower	3827, 0.725, SE
HS3450	21-25 WEST 20TH STRE	21-25 WEST 20TH STRE	NY NYC OER	Lower	3866, 0.732, South
HT3451	186-188 11TH AVENUE	186 11TH AVENUE	NY NYC OER	Lower	3866, 0.732, WSW
HR3452	540 WEST 53RD STREET	540 WEST 53RD STREET	NY NYC OER	Lower	3888, 0.736, North
HS3453	19-25 WEST 20TH STRE	19 WEST 20TH STREET	NY NYC OER	Lower	3894, 0.738, South
3454	500 WEST 21ST STREET	500 WEST 21ST STREET	NY NYC OER	Lower	3908, 0.740, WSW
HT3455	555 WEST 22ND STREET	562 WEST 23RD STREET	NY Spills, NY NYC OER	Lower	3925, 0.743, WSW
3456	622 WEST 51ST STREET	622 W. 51ST STREET	NY Spills, NY NYC OER	Lower	4089, 0.774, NNW
HU3457	551 WEST 21ST STREET	551 WEST 21ST STREET	NY Spills, NY NYC OER	Lower	4220, 0.799, WSW
HU3458	540 WEST 21ST STREET	540 WEST 21ST STREET	NY NYC OER	Lower	4251, 0.805, WSW
HU3459	NEW_YORK SITE	513-519, 521-527 AND	FUSRAP	Lower	4333, 0.821, WSW
HV3460	520 WEST 20TH STREET	520 WEST 20TH STREET	NY NYC OER	Lower	4335, 0.821, WSW
HW3461	501-513 WEST 19TH ST	501 WEST 19TH STREET	NY NYC OER	Lower	4368, 0.827, WSW
HV3462	532 W 20TH ST	532 W 20TH ST	NY Spills, NY NYC OER	Lower	4390, 0.831, WSW
HV3463	BAYVIEW CORRECTIONAL	550 W 20TH ST	RCRA-VSQG, NY DEL SHWS, NY MANIFEST, NY MGP	Lower	4407, 0.835, WSW
HW3464	CON EDISON - WEST 18	WEST 16TH - WEST 20T	EDR MGP	Lower	4469, 0.846, WSW
3465	339-345 EAST 33RD ST	339-345 EAST 33RD ST	NY NYC OER	Lower	4482, 0.849, SE
3466	NAVY RCVNG STA PIER		FUDS	Lower	4517, 0.855, NNW
HX3467	CON EDISON - 19TH ST	11TH AVE BETWEEN W 1	EDR MGP	Lower	4535, 0.859, WSW
3468		400 PARK AVENUE	NY E DESIGNATION, NY NYC OER, NY NYC LAND USE	Higher	4542, 0.860, ENE
HX3469	CE - W. 18TH ST. GAS	WEST 16TH - WEST 20T	NY VCP, NY MGP	Lower	4566, 0.865, WSW
HY3470	21 WEST 17 STREET	21 WEST 17 STREET	NY NYC OER	Lower	4590, 0.869, South

MAPPED SITES SUMMARY

Target Property Address:
ONE PENN PLAZA
GARMENT DISTRICT, NY 10018

Click on Map ID to see full detail.

MAP ID	SITE NAME	ADDRESS	DATABASE ACRONYMS	RELATIVE ELEVATION	DIST (ft. & mi.) DIRECTION
HW3471	515 WEST 18TH STREET	511 WEST 18TH STREET	NY BROWNFIELDS, NY MGP	Lower	4612, 0.873, WSW
HY3472	7 W 17TH STREET	7 W 17TH STREET	NY NYC OER	Lower	4684, 0.887, South
HZ3473	19TH STREET DEVELOPM	80 11TH AVENUE	EDR MGP	Lower	4712, 0.892, WSW
HZ3474	19TH STREET DEVELOPM	80 11TH AVENUE	NY ENG CONTROLS, NY INST CONTROL, NY VCP, NY...	Lower	4712, 0.892, WSW
3475	NYU LANGONE HEALTH K	424 EAST 34TH STREET	NY Spills, NY NYC OER	Lower	4837, 0.916, SE
IA3476	685 FIRST AVENUE - S	685 1ST AVENUE	NY NYC OER	Lower	4857, 0.920, ESE
3477	CON EDISON - EAST 32	EAST 32ND - EAST 33R	EDR MGP	Lower	4870, 0.922, SE
IA3478	CON EDISON - EAST 39	EAST 39TH - EAST 42N	EDR MGP	Lower	4884, 0.925, ESE
3479	CON EDISON - WEST 58	11TH AVE. BETWEEN W.	EDR MGP	Higher	4890, 0.926, NE
IA3480	NEW AMSTERDAM GAS CO	FIRST AVE BETWEEN E	EDR MGP	Lower	4967, 0.941, ESE
3481	609-611 WEST 56TH ST	611 WEST 56TH STREET	NY NYC OER	Lower	4981, 0.943, North
3482	61-67 9TH AVENUE	67 9TH AVENUE	NY NYC OER	Lower	5008, 0.948, SW
3483	323-329 EAST 25TH ST	323 EAST 25TH STREET	NY NYC OER	Lower	5069, 0.960, SSE
3484	600 WEST 58TH STREET	600 WEST 58TH STREET	NY NYC OER	Lower	5245, 0.993, North

EXECUTIVE SUMMARY

TARGET PROPERTY SEARCH RESULTS

The target property was identified in the following records. For more information on this property see page 9 of the attached EDR Radius Map report:

Site	Database(s)	EPA ID
PEAK POWER 1 COGEN ONE PENN PLAZA NEW YORK, NY 10119	FINDS Registry ID:: 110057111691	N/A
VEOLIA ES MATIERES R 1 PENNS PLZA SUITE 4 NEW YORK, NY 10119	FINDS Registry ID:: 110031385631 ECHO Registry ID: 110031385631	N/A
VEOLIA ES MATIERES R 1 PENNS PLZA SUITE 4 NEW YORK, NY 10119	RCRA NonGen / NLR EPA ID:: NYR000145912	NYR000145912
CHORI AMERICA INC ONE PENN PLAZA NEW YORK CITY, NY 10119	ICIS FRS ID:: 110010602106 FINDS Registry ID:: 110010602106 ECHO Registry ID: 110010602106	N/A
STONE & WEBSTER ENGI ONE PENN PLZ 250 W 3 NEW YORK, NY 10119	RCRA NonGen / NLR EPA ID:: NYD986899706 NY MANIFEST EPA ID: NYD986899706	NYD986899706
PENN PLAZA LLC 1 PENN PLZ ROOM 1700 NEW YORK, NY 10019	RCRA NonGen / NLR EPA ID:: NYR000096644 FINDS Registry ID:: 110009451609 ECHO Registry ID: 110009451609	NYR000096644
STONE & WEBSTER ENGI ONE PENN PLZ 250 W 3 NEW YORK, NY 10119	FINDS Registry ID:: 110004446298 ECHO Registry ID: 110004446298	N/A
DELTA AIR LINES INC 1 PENN PLZ - 11TH FL NEW YORK, NY 10119	RCRA NonGen / NLR EPA ID:: NYD987023215 FINDS	NYD987023215

	Registry ID:: 110004498589 ECHO Registry ID: 110004498589 NY MANIFEST EPA ID: NYD987023215	
CENTRAL PARKING 1 PENN PLZ - LOWER L NEW YORK, NY 10019	RCRA NonGen / NLR EPA ID:: NYR000058354 FINDS Registry ID:: 110004545369 ECHO Registry ID: 110004545369 NY MANIFEST EPA ID: NYR000058354	NYR000058354
BEACH 66 LP 1 PENN PLZ STE 1706 NEW YORK, NY 10119	EDR Hist Auto	N/A
LINOTYPE HELL CO 1 PENN PLZ STE 4412 NEW YORK, NY 10018	RCRA NonGen / NLR EPA ID:: NYD987022043 FINDS Registry ID:: 110004497900 ECHO Registry ID: 110004497900 NY MANIFEST EPA ID: NYD987022043	NYD987022043
A B DICK CO 1 PENN PLZ 24TH FL S NEW YORK, NY 10119	RCRA NonGen / NLR EPA ID:: NYD986933190 FINDS Registry ID:: 110004457221 ECHO Registry ID: 110004457221	NYD986933190

SURROUNDING SITES: SEARCH RESULTS

Surrounding sites were identified in the following databases.

Elevations have been determined from the USGS Digital Elevation Model and should be evaluated on a relative (not an absolute) basis. Relative elevation information between sites of close proximity should be field verified. Sites with an elevation equal to or higher than the target property have been differentiated below from sites with an elevation lower than the target property.
Page numbers and map identification numbers refer to the EDR Radius Map report where detailed data on individual sites can be reviewed.

Sites listed in ***bold italics*** are in multiple databases.

Unmappable (orphan) sites are not considered in the foregoing analysis.

EXECUTIVE SUMMARY

STANDARD ENVIRONMENTAL RECORDS

Lists of Federal NPL (Superfund) sites

NPL: A review of the NPL list, as provided by EDR, and dated 02/29/2024 has revealed that there is 1 NPL site within approximately 1 mile of the target property.

Equal/Higher Elevation	Address	Direction / Distance	Map ID	Page
HUDSON RIVER PCBS Cerclis ID:: 202229 EPA Id: NYD980763841	***NO STREET APPLICABLE***	***WNW 1/2 - 1 (0.649 mi.)***	***0***	***12***

Lists of Federal sites subject to CERCLA removals and CERCLA orders

SEMS: A review of the SEMS list, as provided by EDR, and dated 04/22/2024 has revealed that there is 1 SEMS site within approximately 0.5 miles of the target property.

Lower Elevation	Address	Direction / Distance	Map ID	Page
US POSTAL SERVICE -	8'TH AVE AND 33'RD S	WSW 0 - 1/8 (0.059 mi.)	AI1219	283

Lists of Federal CERCLA sites with NFRAP

SEMS-ARCHIVE: A review of the SEMS-ARCHIVE list, as provided by EDR, and dated 04/22/2024 has revealed that there are 4 SEMS-ARCHIVE sites within approximately 0.5 miles of the target property.

Equal/Higher Elevation	Address	Direction / Distance	Map ID	Page
TIMES SQUARE BUILDIN Site ID: 0203350 EPA Id: NYD001315613	***229 W 43RD ST 10TH F***	***NNE 0 - 1/8 (0.120 mi.)***	***BJ1890***	***438***
ANCHOR CASTING CO IN Site ID: 0203340 EPA Id: NYD001617059	***38 W 48TH ST***	***ENE 1/4 - 1/2 (0.432 mi.)***	***3330***	***773***

Lower Elevation	Address	Direction / Distance	Map ID	Page
MANHATTAN GENERAL MA Site ID: 0203777 EPA Id: NY6180000352	WEST 29TH & 9TH AVE	WSW 1/4 - 1/2 (0.308 mi.)	3213	745
FEDERAL BUILDING THE Site ID: 0203218 EPA Id: NY2470000157	***252 7TH AVE***	***SSW 1/4 - 1/2 (0.469 mi.)***	***HD3379***	***785***

Lists of Federal RCRA generators

RCRA-LQG: A review of the RCRA-LQG list, as provided by EDR, and dated 12/04/2023 has revealed that there are 90 RCRA-LQG sites within approximately 0.25 miles of the target property.

Equal/Higher Elevation	Address	Direction / Distance	Map ID	Page
CON EDISON - MANHOLE EPA ID:: NYP004175030	***237 W 40 ST AND 8 AV***	***0 - 1/8 (0.000 mi.)***	***C39***	***19***
CON EDISON - VAULT 5 EPA ID:: NYP004621280	223 W 38TH ST	0 - 1/8 (0.000 mi.)	K202	56
CON EDISON - VAULT V EPA ID:: NYP005070446	135 W 35TH ST	0 - 1/8 (0.000 mi.)	Z620	150
CON EDISON - VAULT V EPA ID:: NYP005050570	101 W 35TH ST	0 - 1/8 (0.000 mi.)	Z623	150
CON EDISON - MANHOLE EPA ID:: NYP004292470	***WEST 41ST ST & 7TH A***	***NE 0 - 1/8 (0.006 mi.)***	***F716***	***170***
CON EDISON - VAULT V EPA ID:: NYP004895344	231 W 41ST ST	NNE 0 - 1/8 (0.013 mi.)	C799	188
CON EDISON - VAULT 1 EPA ID:: NYP004895369	231 W 41ST ST	NNE 0 - 1/8 (0.013 mi.)	C802	189
CON EDISON - MANHOLE EPA ID:: NYP004223145	***594 7TH AVE***	***NE 0 - 1/8 (0.029 mi.)***	***F932***	***219***
CON EDISON - VAULT V EPA ID:: NYP005123666	1441 BROADWAY	NE 0 - 1/8 (0.042 mi.)	AE1026	240
CON EDISON - MANHOLE EPA ID:: NYP004284907	***597 7 AVENUE***	***NE 0 - 1/8 (0.050 mi.)***	***AK1102***	***257***
CON EDISON - MANHOLE EPA ID:: NYP004193785	W 42 ST. & 8 AVE.	N 0 - 1/8 (0.056 mi.)	AU1181	275
CON EDISON - MANHOLE EPA ID:: NYP004197554	***F/O 66-74 W. 35 ST***	***SE 0 - 1/8 (0.063 mi.)***	***AN1280***	***297***
CON EDISON - VAULT V EPA ID:: NYP005079031	120 W 39TH ST	E 0 - 1/8 (0.066 mi.)	AL1325	308
CON EDISON - VAULT 1 EPA ID:: NYP004851156	108 W 34 ST	SSE 0 - 1/8 (0.066 mi.)	AS1339	311
CON EDISON - VAULT 2 EPA ID:: NYP004851149	108 W 34 ST	SSE 0 - 1/8 (0.066 mi.)	AS1342	312
CON EDISON - VAULT V EPA ID:: NYP005072301	151 W 39TH ST	E 0 - 1/8 (0.069 mi.)	AL1369	318
CON EDISON - VAULT V EPA ID:: NYP005072319	151 W 39TH ST	E 0 - 1/8 (0.069 mi.)	AL1371	318
CON EDISON - GAS DRI EPA ID:: NYP004343976	***1471 BROADWAY***	***NE 0 - 1/8 (0.071 mi.)***	***AQ1387***	***322***
CON EDISON - MANHOLE EPA ID:: NYP005084470	128 W 41ST ST	ENE 0 - 1/8 (0.078 mi.)	BB1432	332
CON EDISON - MANHOLE EPA ID:: NYP005084967	128 W 41ST ST	ENE 0 - 1/8 (0.078 mi.)	BB1434	333
CON EDISON - MANHOLE	WEST 38TH ST & 6TH A	ESE 0 - 1/8 (0.087 mi.)	AO1503	349

EPA ID:: NYP004274684				
CON EDISON - VAULT V EPA ID:: NYP005105697	217 W 43RD ST	NNE 0 - 1/8 (0.113 mi.)	BE1808	419
63 WEST 38TH LLC EPA ID:: NYR000142059	***63 W 38TH ST***	***ESE 0 - 1/8 (0.120 mi.)***	***BP1883***	***436***
EQUITY OFFICE PROPER EPA ID:: NYR000183590	***229 WEST 43RD STREET***	***NNE 0 - 1/8 (0.120 mi.)***	***BJ1889***	***438***
CON EDISON - SERVICE EPA ID:: NYP004375960	122 WEST 42ND STREET	ENE 1/8 - 1/4 (0.129 mi.)	BM1936	449
CON EDISON - SERVICE EPA ID:: NYP004292389	***33 W 35TH ST***	***SE 1/8 - 1/4 (0.129 mi.)***	***BO1937***	***449***
CON EDISON - SERVICE EPA ID:: NYP004172433	***140 W43RD STREET***	***NE 1/8 - 1/4 (0.130 mi.)***	***CB1949***	***452***
CON EDISON - VAULT 4 EPA ID:: NYP004396669	101 W 40 ST	E 1/8 - 1/4 (0.134 mi.)	BR1982	460
CON EDISON - VAULT 4 EPA ID:: NYP004856140	101 W 40TH ST	E 1/8 - 1/4 (0.134 mi.)	BR1985	461
CON EDISON - VAULT 8 EPA ID:: NYP004856132	101 W 40TH ST	E 1/8 - 1/4 (0.134 mi.)	BR1986	461
CON EDISON GAS DRIP: EPA ID:: NYP004296240	***1500 BROADWAY***	***NE 1/8 - 1/4 (0.138 mi.)***	***CB2019***	***469***
PMCM - TV EPA ID:: NYR000209684	***4 TIMES SQUARE***	***ENE 1/8 - 1/4 (0.138 mi.)***	***BM2020***	***470***
CON EDISON - MANHOLE EPA ID:: NYP005110911	127 W 43RD ST	NE 1/8 - 1/4 (0.153 mi.)	CB2136	497
CON EDISON - MANHOLE EPA ID:: NYP005111000	127 W 43RD ST	NE 1/8 - 1/4 (0.153 mi.)	CB2137	497
CON EDISON - MANHOLE EPA ID:: NYP005071139	160 W 44TH ST	NE 1/8 - 1/4 (0.156 mi.)	CB2187	508
CON EDISON - VAULT V EPA ID:: NYP005113956	42 W 39TH ST	ESE 1/8 - 1/4 (0.162 mi.)	CG2231	518
SHUBERT THEATRE EPA ID:: NYR000255570	***225 W 44TH ST***	***NNE 1/8 - 1/4 (0.167 mi.)***	***CJ2281***	***530***
CON EDISON - VAULT V EPA ID:: NYP005028630	111-101 W 43RD ST	ENE 1/8 - 1/4 (0.167 mi.)	CO2283	530
CON EDISON - MANHOLE EPA ID:: NYP004206027	***19 W 37TH ST***	***ESE 1/8 - 1/4 (0.174 mi.)***	***CD2332***	***542***
CON EDISON - TRANSFO EPA ID:: NYP005105689	101 W 42ND ST	ENE 1/8 - 1/4 (0.181 mi.)	DA2388	556
CON EDISON - VAULT 3 EPA ID:: NYP004815250	47 W 42ND ST	ENE 1/8 - 1/4 (0.218 mi.)	DA2764	643
CON EDISON - TRANSFO EPA ID:: NYP004868297	1 W 37 ST	ESE 1/8 - 1/4 (0.226 mi.)	EH2844	661
CON EDISON - SERVICE EPA ID:: NYP004263448	2 W 35TH ST	SE 1/8 - 1/4 (0.226 mi.)	DM2851	663
20 WEST 40 BRYANT PA	***20 W 40TH ST***	***E 1/8 - 1/4 (0.232 mi.)***	***DQ2930***	***680***

EPA ID:: NYR000212829				
EMPIRE STATE REALTY EPA ID:: NYD986939270	***350 FIFTH AVENUE***	***SE 1/8 - 1/4 (0.234 mi.)***	***EJ2945***	***684***
COTY INC EPA ID:: NYR000245175	***350 5TH AVE 14-19 FL***	***SE 1/8 - 1/4 (0.234 mi.)***	***EJ2951***	***686***
CON EDISON - TRANSFO EPA ID:: NYP004853491	2 W 37TH ST	ESE 1/8 - 1/4 (0.235 mi.)	EH2972	691
726 EIGHTH - 740 8TH EPA ID:: NYR000256545	***740 8TH AVE***	***NNE 1/8 - 1/4 (0.246 mi.)***	***DY3087***	***718***
CON EDISON - MANHOLE EPA ID:: NYP004189585	W 37 ST AND 5 AVE	ESE 1/8 - 1/4 (0.247 mi.)	EH3099	720
CON EDISON - MANHOLE EPA ID:: NYP004251732	8 W 32ND ST	SSE 1/8 - 1/4 (0.247 mi.)	EV3104	721
CON EDISON - SERVICE EPA ID:: NYP004314647	***1548 BROADWAY***	***NE 1/8 - 1/4 (0.248 mi.)***	***DX3130***	***727***

Lower Elevation	Address	Direction / Distance	Map ID	Page
CON EDISON - MANHOLE EPA ID:: NYP004871451	***304 W 39TH ST***	***0 - 1/8 (0.000 mi.)***	***E58***	***24***
CON EDISON - VAULT 7 EPA ID:: NYP004372421	***312 W 37TH ST***	***0 - 1/8 (0.000 mi.)***	***H215***	***59***
CON EDISON - MANHOLE EPA ID:: NYP005139306	307 W 36TH ST	0 - 1/8 (0.000 mi.)	N274	72
CON EDISON - SERVICE EPA ID:: NYP005141213	308 W 36TH ST	0 - 1/8 (0.000 mi.)	N313	80
CON EDISON - MANHOLE EPA ID:: NYP004184743	***484 8 AVE AND WST 33***	***0 - 1/8 (0.000 mi.)***	***U470***	***115***
CON EDISON - TRENCH EPA ID:: NYP004363651	257 W. 34TH STREET	0 - 1/8 (0.000 mi.)	U485	119
CON EDISON - VAULT 6 EPA ID:: NYP005076338	200 W 35TH ST	0 - 1/8 (0.000 mi.)	X598	145
NYCT - MH1053SP EPA ID:: NYP000975241	***34TH ST & 8TH AVE***	***WSW 0 - 1/8 (0.008 mi.)***	***U752***	***178***
CON EDISON - MANHOLE EPA ID:: NYP005025770	441 7TH AVE	S 0 - 1/8 (0.013 mi.)	Y805	190
CON EDISON - VAULT 6 EPA ID:: NYP005170162	250 W 34TH ST	SW 0 - 1/8 (0.014 mi.)	U827	194
PORT AUTHORITY BUS T EPA ID:: NYD987012689	***625 8TH AVE***	***N 0 - 1/8 (0.015 mi.)***	***B846***	***199***
WEST 39TH STREET LLC EPA ID:: NYR000179671	***328-336 W 39TH ST***	***NW 0 - 1/8 (0.026 mi.)***	***E908***	***213***
CON EDISON - MANHOLE EPA ID:: NYP005147073	334 W 36TH ST	WNW 0 - 1/8 (0.034 mi.)	N973	228
CON EDISON - MANHOLE EPA ID:: NYP004374484	161 WEST 33RD STREET	S 0 - 1/8 (0.052 mi.)	AF1134	264
CON EDISON - MANHOLE	7TH AVE & W 33RD ST	SSW 0 - 1/8 (0.057 mi.)	AW1193	278

EPA ID:: NYP004860405				
THE STAYBRIDGE EPA ID:: NYR000146787	334-340 W 40TH ST	NNW 0 - 1/8 (0.063 mi.)	AR1277	296
CON EDISON - VAULT 4 EPA ID:: NYP005053327	315 W 41ST ST	NNW 0 - 1/8 (0.072 mi.)	AX1395	324
CON EDISON - MANHOLE EPA ID:: NYP004373965	141 W 33RD ST	S 0 - 1/8 (0.072 mi.)	AF1409	327
CON EDISON - GAS MAI EPA ID:: NYP004167698	7TH AVENUE & 32ND ST	SSW 0 - 1/8 (0.105 mi.)	AW1672	388
MADISON SQUARE GARDE EPA ID:: NYD987026101	***4 PENN PLZ***	***SW 0 - 1/8 (0.105 mi.)***	***BV1679***	***389***
HOLY CROSS CHURCH EPA ID:: NYR000164921	***331 WEST 42ND ST***	***N 0 - 1/8 (0.112 mi.)***	***BC1783***	***414***
CON EDISON - VAULT 6 EPA ID:: NYP005086675	390 7TH AVE	SSW 1/8 - 1/4 (0.131 mi.)	BX1959	454
CON EDISON - SERVICE EPA ID:: NYP004268264	***348 W 42ND ST***	***NNW 1/8 - 1/4 (0.143 mi.)***	***CK2062***	***480***
CON EDISON - VAULT B EPA ID:: NYP005128463	165 W 31ST ST	SSW 1/8 - 1/4 (0.145 mi.)	CL2068	482
411-421 WEST 35TH ST EPA ID:: NYR000216978	411-421 W 35TH ST	WNW 1/8 - 1/4 (0.147 mi.)	BQ2088	486
CON EDISON - VAULT V EPA ID:: NYP005074414	101 W 32ND ST	SSE 1/8 - 1/4 (0.155 mi.)	CH2173	505
CON EDISON - VAULT 2 EPA ID:: NYP004784054	145 W 31ST ST	S 1/8 - 1/4 (0.155 mi.)	CL2182	507
CON EDISON - MANHOLE EPA ID:: NYP004175386	145 W 31ST ST	S 1/8 - 1/4 (0.155 mi.)	CL2183	507
CON EDISON - MANHOLE EPA ID:: NYP004240917	262 W 31ST ST	SW 1/8 - 1/4 (0.163 mi.)	CQ2237	519
CON EDISON - MANHOLE EPA ID:: NYP004322251	***262 W 31 ST***	***SW 1/8 - 1/4 (0.163 mi.)***	***CQ2238***	***519***
CON EDISON - MANHOLE EPA ID:: NYP005042718	104 W 32ND ST	S 1/8 - 1/4 (0.166 mi.)	CW2264	526
CON EDISON - MANHOLE EPA ID:: NYP004753141	131 W 31ST ST	S 1/8 - 1/4 (0.169 mi.)	CN2298	534
CON EDISON - VAULT 9 EPA ID:: NYP005078767	583 9TH AVE	NNW 1/8 - 1/4 (0.181 mi.)	CK2397	558
CON EDISON - VAULT 2 EPA ID:: NYP004569216	583 9TH AVE	NNW 1/8 - 1/4 (0.181 mi.)	CK2398	558
CON EDISON - MANHOLE EPA ID:: NYP004165288	***NWC W 43 ST***	***NNW 1/8 - 1/4 (0.206 mi.)***	***DU2653***	***618***
CON EDISON - MANHOLE EPA ID:: NYP005083845	433 W 34TH ST	W 1/8 - 1/4 (0.211 mi.)	DK2700	629
CON EDISON - SERVICE EPA ID:: NYP004373775	433 W 33 ST	W 1/8 - 1/4 (0.228 mi.)	DO2872	667
1241 BROADWAY LLC	***1241 BROADWAY***	***S 1/8 - 1/4 (0.233 mi.)***	***DT2939***	***683***

EPA ID:: NYR000240580				
CON EDISON - MANHOLE EPA ID:: NYP005089022	225 W 29TH ST	SSW 1/8 - 1/4 (0.239 mi.)	EB3030	704

RCRA-SQG: A review of the RCRA-SQG list, as provided by EDR, and dated 12/04/2023 has revealed that there are 33 RCRA-SQG sites within approximately 0.25 miles of the target property.

Equal/Higher Elevation	Address	Direction / Distance	Map ID	Page
1375 BROADWAY PROPER EPA ID:: NYR000183566	***1375 BROADWAY***	***0 - 1/8 (0.000 mi.)***	***S451***	***111***
VICTORIAS SECRET EPA ID:: NYR000088435	***1328 BROADWAY***	***SSE 0 - 1/8 (0.009 mi.)***	***AA768***	***181***
DUN RITE CLEANERS EPA ID:: NYD980789580	***141 W 38TH ST***	***E 0 - 1/8 (0.010 mi.)***	***S782***	***184***
AMSTERDAM THEATRE EPA ID:: NYR000141432	***214 WEST 42ND STREET***	***NNE 0 - 1/8 (0.043 mi.)***	***AK1032***	***241***
NYCTA - TIME SQUARE EPA ID:: NYR000079236	***42ND STREET & 7TH AV***	***NE 0 - 1/8 (0.055 mi.)***	***AK1168***	***272***
MTA NYCT - BROADWAY EPA ID:: NYR000150987	59 ST & LEXINGTON AV	NE 0 - 1/8 (0.055 mi.)	AK1171	273
MTA NYCT 34TH ST STA EPA ID:: NYR000071696	***34TH ST & BROADWAY***	***SSE 0 - 1/8 (0.057 mi.)***	***AS1200***	***279***
TARGET CORPORATION EPA ID:: NYR000251629	***237 WEST 42ND ST***	***NNE 0 - 1/8 (0.059 mi.)***	***AM1232***	***286***
TARGET STORE T3277 EPA ID:: NYR000232918	***112 W 34TH ST***	***SSE 0 - 1/8 (0.062 mi.)***	***AS1260***	***293***
SEPHORA STORE #310 EPA ID:: NYR000117507	***130 W 34TH ST***	***S 0 - 1/8 (0.063 mi.)***	***AS1269***	***295***
JT OTS GP LLC - ONE EPA ID:: NYR000257808	***BROADWAY***	***NE 0 - 1/8 (0.079 mi.)***	***AQ1444***	***335***
TIMES SQUARE BUILDIN EPA ID:: NYD001315613	***229 W 43RD ST 10TH F***	***NNE 0 - 1/8 (0.120 mi.)***	***BJ1890***	***438***
SEPHORA #304 EPA ID:: NYR000027037	***1500 BROADWAY***	***NE 1/8 - 1/4 (0.138 mi.)***	***CB2018***	***469***
HINES EPA ID:: NYD980777627	***3 BRYANT PARK I***	***ENE 1/8 - 1/4 (0.140 mi.)***	***CF2032***	***473***
NYC DEPT OF EDUCATIO EPA ID:: NYR000224451	***123 W 43RD ST***	***NE 1/8 - 1/4 (0.161 mi.)***	***CB2218***	***515***
GUY CONTI ART & DESI EPA ID:: NYR000177089	***15 WEST 37TH 13TH FL***	***ESE 1/8 - 1/4 (0.180 mi.)***	***DE2372***	***551***
AMAZON.COM SERVICES EPA ID:: NYR000264424	7 W 34TH ST	SE 1/8 - 1/4 (0.182 mi.)	DG2415	562
MTA NYCT -42ND ST & EPA ID:: NYR000058669	***42ND ST & 6TH AVE ST***	***ENE 1/8 - 1/4 (0.184 mi.)***	***DA2446***	***569***
WELLA R&D SALON	***120 W 45TH ST 3RD FL***	***NE 1/8 - 1/4 (0.223 mi.)***	***EG2819***	***656***

EPA ID:: NYR000236729

CON EDISON @ MARRIOT EPA ID:: NYR000086751	***1535 BROADWAY-BOILER***	***NNE 1/8 - 1/4 (0.233 mi.)***	***DX2935***	***682***

Lower Elevation	Address	Direction / Distance	Map ID	Page
NEW YORK TIMES BUILD EPA ID:: NYR000125955	***620 8TH AVE***	***0 - 1/8 (0.000 mi.)***	***B14***	***13***
NEW YORK TIMES BUILD EPA ID:: NYR000121848	***264 W 41ST ST - PARK***	***0 - 1/8 (0.000 mi.)***	***B16***	***14***
KALEIDORSCOPE IMAGIN EPA ID:: NYR000197467	307 W 38TH ST - 6TH	0 - 1/8 (0.000 mi.)	E124	40
HAP ENGRAVING OF NY EPA ID:: NYR000018887	***519 8TH AVE - 19TH F***	***0 - 1/8 (0.000 mi.)***	***N285***	***74***
ATLAS ENVIRONMENTAL EPA ID:: NYR000234781	***255 W 36TH ST SUITE***	***0 - 1/8 (0.000 mi.)***	***M349***	***88***
MTA NYCT - 34TH ST S EPA ID:: NYD986967891	***34TH ST & 7TH AVE***	***SSW 0 - 1/8 (0.003 mi.)***	***Y670***	***160***
MTA LIRR PENN STATIO EPA ID:: NYR000236612	***7TH AVE & 34TH ST***	***SSW 0 - 1/8 (0.003 mi.)***	***Y675***	***161***
MTA NYCT - 34TH ST S EPA ID:: NYD986967909	***34TH ST & 8TH AVE***	***WSW 0 - 1/8 (0.008 mi.)***	***U753***	***178***
315 ASSOCIATES LLC EPA ID:: NYR000151761	***315 W 39TH ST***	***NNW 0 - 1/8 (0.013 mi.)***	***E814***	***191***
KMART EPA ID:: NYR000156315	***250 WEST 34TH ST 1 P***	***SW 0 - 1/8 (0.014 mi.)***	***U830***	***195***
T & M PLATING EPA ID:: NYR000122754	***357 W 36TH ST***	***WNW 0 - 1/8 (0.072 mi.)***	***AP1406***	***326***
JAMES A. FARLEY POST EPA ID:: NY1180000134	***421 8TH AVE & 33RD S***	***W 1/8 - 1/4 (0.170 mi.)***	***CT2300***	***534***
PHOTOBITION EPA ID:: NYR000078428	***132 W 31ST ST 2ND FL***	***S 1/8 - 1/4 (0.181 mi.)***	***CN2407***	***560***

RCRA-VSQG: A review of the RCRA-VSQG list, as provided by EDR, and dated 12/04/2023 has revealed that there are 32 RCRA-VSQG sites within approximately 0.25 miles of the target property.

Equal/Higher Elevation	Address	Direction / Distance	Map ID	Page
US POSTAL SERVICE - EPA ID:: NYR000135269	***223 W 38TH ST***	***0 - 1/8 (0.000 mi.)***	***K198***	***55***
IVILLAGE EPA ID:: NYR000144568	512 7TH AVE	0 - 1/8 (0.000 mi.)	O287	75
CVS PHARMACY #11217 EPA ID:: NYR000256321	***500 7TH AVE***	***0 - 1/8 (0.000 mi.)***	***A333***	***85***
TREBOR MANAGEMENT CO EPA ID:: NYD986979201	***1407 BROADWAY ENTIRE***	***E 0 - 1/8 (0.030 mi.)***	***S943***	***222***
MACY'S HERALD SQUARE	***151 WEST 34TH ST***	***S 0 - 1/8 (0.044 mi.)***	***AF1044***	***244***

EPA ID:: NYD986978625				
NYCTA - W 42ND ST & EPA ID:: NYR000030429	***W 42ND ST & 8TH AVE***	***N 0 - 1/8 (0.056 mi.)***	***AU1180***	***275***
CVS EPA ID:: NYD986875490	***1440 BROADWAY***	***ENE 0 - 1/8 (0.073 mi.)***	***AE1419***	***329***
RUDIN MGMT - 3 TIMES EPA ID:: NYR000105312	***3 TIMES SQ***	***NE 0 - 1/8 (0.085 mi.)***	***BE1495***	***347***
WORLD ENTERTAINMENT EPA ID:: NYR000114744	1501 BROADWAY 1ST FL	NE 0 - 1/8 (0.112 mi.)	BE1790	415
NYCDEP - SHAFT 17 EPA ID:: NYR000092577	6TH AVE & 40TH ST	E 1/8 - 1/4 (0.137 mi.)	BR2009	466
ROYAL REALTY CORP EPA ID:: NYR000111179	***4 TIMES SQ***	***ENE 1/8 - 1/4 (0.138 mi.)***	***BM2021***	***470***
HOME BOX OFFICE - HB EPA ID:: NYR000071639	***1100 AVENUE OF THE A***	***ENE 1/8 - 1/4 (0.188 mi.)***	***DA2474***	***576***
CVS EPA ID:: NYR000242537	***358 5TH AVENUE***	***SE 1/8 - 1/4 (0.220 mi.)***	***DG2781***	***647***
BOP NW LOFT LLC EPA ID:: NYD987040805	***W 33RD ST***	***W 1/8 - 1/4 (0.220 mi.)***	***EE2782***	***647***
HERALD SQUARE LOFT C EPA ID:: NYR000116491	***31 W 31ST ST***	***SSE 1/8 - 1/4 (0.234 mi.)***	***EO2966***	***690***
CREATIVE COMPS INC EPA ID:: NYD987033107	***25 W 31ST ST***	***SSE 1/8 - 1/4 (0.239 mi.)***	***EO3035***	***705***
CVS EPA ID:: NYR000197582	***420 FIFTH AVE***	***ESE 1/8 - 1/4 (0.244 mi.)***	***EH3076***	***715***

Lower Elevation	Address	Direction / Distance	Map ID	Page
ALBEE ELECTROPLATING EPA ID:: NYD986891273	***264 W 40TH ST***	***0 - 1/8 (0.000 mi.)***	***D41***	***20***
GRAPHIC SPEC DBA UNI EPA ID:: NYR000096826	***519 8TH AVE 19TH FLO***	***0 - 1/8 (0.000 mi.)***	***N291***	***75***
BIG APPLE SIGN CORP EPA ID:: NYR000024521	***247 W 35TH ST***	***0 - 1/8 (0.000 mi.)***	***P396***	***98***
ELITE ENGRAVING LTD EPA ID:: NYR000109785	***247 W 35TH ST SUITE***	***0 - 1/8 (0.000 mi.)***	***P398***	***99***
CVS EPA ID:: NYR000222356	***5 PENN PLAZA***	***WSW 0 - 1/8 (0.033 mi.)***	***U955***	***225***
ABC IMAGING OF WASHI EPA ID:: NYR000262667	336 W 37TH ST GROUND	WNW 0 - 1/8 (0.050 mi.)	AH1117	260
401 HOTEL REIT LLC EPA ID:: NYR000096651	***401 SEVENTH AVE***	***S 0 - 1/8 (0.092 mi.)***	***BH1526***	***354***
MCGRAW HILL BUILDING EPA ID:: NYR000226035	***330 W 42ND ST***	***NNW 0 - 1/8 (0.100 mi.)***	***AX1622***	***376***
WRECKING CLUB THE EPA ID:: NYN008029886	458 9TH AVE	WNW 0 - 1/8 (0.103 mi.)	BQ1641	381
COMP-24	***132 W 31ST ST - 4TH***	***S 1/8 - 1/4 (0.181 mi.)***	***CN2406***	***560***

EPA ID:: NYR000122606

CINERIC INC	***321 W 44TH ST - 4TH***	***N 1/8 - 1/4 (0.187 mi.)***	***CX2459***	***573***
EPA ID:: NYD986983666				
TECHNICOLOR	***321 W 44TH ST***	***N 1/8 - 1/4 (0.187 mi.)***	***CX2461***	***573***
EPA ID:: NYD092653831				
AMTRAK	***7TH AVE & W 31ST ST***	***WSW 1/8 - 1/4 (0.188 mi.)***	***DL2477***	***577***
EPA ID:: NYR000118554				
21 PENN PLAZA	***360 W 31ST ST***	***WSW 1/8 - 1/4 (0.209 mi.)***	***DL2678***	***624***
EPA ID:: NYD980760540				
PENN PLAZA CLEANERS	***158 W 30TH ST***	***SSW 1/8 - 1/4 (0.212 mi.)***	***DZ2705***	***630***
EPA ID:: NYD986988202				

Lists of state- and tribal hazardous waste facilities

NY SHWS: A review of the NY SHWS list, as provided by EDR, and dated 02/06/2024 has revealed that there are 3 NY SHWS sites within approximately 1 mile of the target property.

Equal/Higher Elevation	Address	Direction / Distance	Map ID	Page
674 NINTH AVENUE	***674 NINTH AVENUE***	***N 1/4 - 1/2 (0.331 mi.)***	***FP3229***	***749***
Site Code: 588318				
Class Code: Significant threat to the public health or environment - action required.				

Lower Elevation	Address	Direction / Distance	Map ID	Page
FORMER GUARDIAN CLEA	***27-35 WEST 24TH STRE***	***S 1/2 - 1 (0.543 mi.)***	***3420***	***794***
Site Code: 440109				
LIRR WEST SIDE YARD	12TH AVE AND W 33RD	WNW 1/2 - 1 (0.631 mi.)	3436	798
Site Code: 478613				

Lists of state and tribal leaking storage tanks

NY LTANKS: A review of the NY LTANKS list, as provided by EDR, and dated 05/06/2024 has revealed that there are 232 NY LTANKS sites within approximately 0.5 miles of the target property.

Equal/Higher Elevation	Address	Direction / Distance	Map ID	Page
TANK TEST FAILURE TT	250 WEST 40TH STREET	0 - 1/8 (0.000 mi.)	D50	23
Spill Date: 2012-03-01				
Spill Number/Closed Date: 1113493 / 2012-06-21				
Site ID: 461489				
SPILL NUMBER 0008894	236 W. 40TH ST	0 - 1/8 (0.000 mi.)	G126	40
Spill Date: 2000-10-31				
Spill Number/Closed Date: 0008894 / 2003-03-18				
Site ID: 134201				
VAULT #0708	214 WEST 38TH ST/7TH	0 - 1/8 (0.000 mi.)	A295	76

Spill Date: 1996-04-08
Spill Number/Closed Date: 9600319 / 1998-10-01
Site ID: 326607

500 7TH AVENUE Spill Date: 1989-05-04 Spill Number/Closed Date: 8901132 / 2003-02-13 Site ID: 79518	500 7TH AVENUE	0 - 1/8 (0.000 mi.)	A343	87
APARTMENT BUILDING Spill Date: 2004-09-08 Spill Number/Closed Date: 0406590 / 2006-07-20 Site ID: 165986	501 7TH AVE.	0 - 1/8 (0.000 mi.)	A372	93
498 SEVENTH AVENUE Spill Date: 2000-09-07 Spill Number/Closed Date: 0006741 / 2000-10-04 Site ID: 85759	498 7TH AVENUE	0 - 1/8 (0.000 mi.)	A392	97
499 7TH AVENUE Spill Date: 1993-02-21 Spill Number/Closed Date: 9213026 / 1993-02-23 Site ID: 142539	499 7TH AVENUE	0 - 1/8 (0.000 mi.)	A419	104
VAULT 2326 Spill Date: 1999-03-03 Spill Number/Closed Date: 9814472 / 1999-03-05 Site ID: 242457	137 W 37TH ST	0 - 1/8 (0.000 mi.)	S462	113
142 WEST 36TH ST/MAN Spill Date: 1990-10-15 Spill Number/Closed Date: 9007714 / 1995-05-25 Site ID: 281058	142 WEST 36TH STREET	0 - 1/8 (0.000 mi.)	W526	128
Not reported Spill Date: 2004-02-06 Spill Number/Closed Date: 0312367 / 2004-02-09 Site ID: 307075	***1359 BROADWAY***	***0 - 1/8 (0.000 mi.)***	***W530***	***129***
570 7TH AVE Spill Date: 1990-09-25 Spill Number/Closed Date: 9006935 / 2005-12-19 Site ID: 179694	570 7TH AVENUE	0 - 1/8 (0.000 mi.)	F638	153
IN FORNT OF Spill Date: 2005-12-16 Spill Number/Closed Date: 0510869 / 2005-12-16 Site ID: 356919	146 WEST 38TH ST	E 0 - 1/8 (0.002 mi.)	S655	157
1400 BROADWAY Spill Date: 1991-10-09 Spill Number/Closed Date: 9107344 / 1991-10-10 Site ID: 209723	***1400 BROADWAY***	***E 0 - 1/8 (0.026 mi.)***	***S914***	***214***
1410 BRODAWAY OFFICE Spill Date: 1996-01-30 Spill Number/Closed Date: 9513787 / 2003-02-11 Site ID: 226089	1410 BROADWAY	E 0 - 1/8 (0.049 mi.)	AL1094	255
ROADWAY Spill Date: 2006-12-28 Spill Number/Closed Date: 0610898 / 2006-12-28 Site ID: 375424	1410 BROADWAY	E 0 - 1/8 (0.049 mi.)	AL1097	256
990 6TH AVE - BLDG.	***990 6TH AVENUE***	***SE 0 - 1/8 (0.064 mi.)***	***AT1287***	***299***

Spill Date: 1994-01-21
Spill Number/Closed Date: 9312403 / 1994-01-22
Site ID: 139823

COMERCIAL/APARTMENTS	1000 6TH AVE	ESE 0 - 1/8 (0.072 mi.)	AT1397	324
Spill Date: 2004-09-20 Spill Number/Closed Date: 0406773 / 2006-09-12 Site ID: 236214				
COMMERCIAL TTF	70 W 36TH STREET	SE 0 - 1/8 (0.085 mi.)	AT1491	346
Spill Date: 2014-09-23 Spill Number/Closed Date: 1406675 / 2016-07-11 Site ID: 500155				
7 TIMES SQUARE	7 TIMES SQUARE	NE 0 - 1/8 (0.103 mi.)	BE1638	380
Spill Date: 2005-10-31 Spill Number/Closed Date: 0509142 / 2005-11-01 Site ID: 354867				
53 WEST 36TH ST	53 W. 36TH ST.	SE 0 - 1/8 (0.103 mi.)	BK1652	383
Spill Date: 2004-03-03 Spill Number/Closed Date: 0313264 / 2004-03-03 Site ID: 80796				
APT BUILDING TTF	1040 6TH AVE	E 0 - 1/8 (0.109 mi.)	BP1731	401
Spill Date: 2012-06-11 Spill Number/Closed Date: 1202426 / 2014-09-15 Site ID: 465193				
TIMES SQUARE HOTEL	***255 WEST 43RD STREET***	***NNE 0 - 1/8 (0.112 mi.)***	***BJ1780***	***413***
Spill Date: 1997-09-19 Spill Number/Closed Date: 9707270 / 1997-09-20 Site ID: 259261				
131 WEST 42ND ST/MAN	131 WEST 42ND STREET	ENE 1/8 - 1/4 (0.130 mi.)	BM1941	450
Spill Date: 1990-02-21 Spill Number/Closed Date: 8911074 / 1990-02-22 Site ID: 71701				
MAN HOLE 6988	***39 WEST 37TH STREET***	***ESE 1/8 - 1/4 (0.133 mi.)***	***CD1972***	***458***
Spill Date: 1994-03-03 Spill Number/Closed Date: 9314117 / 1994-03-03 Site ID: 69717				
AGREKO	40TH ST/6TH AVE	E 1/8 - 1/4 (0.137 mi.)	BR2015	468
Spill Date: 2005-11-28 Spill Number/Closed Date: 0510202 / 2005-11-29 Site ID: 356131				
80 W. 40TH ST	80 W. 40TH ST	E 1/8 - 1/4 (0.146 mi.)	CG2072	482
Spill Date: 1994-12-23 Spill Number/Closed Date: 9412778 / 1994-12-23 Site ID: 149985				
CON EDISON SERVICE B	***80 W 40TH ST OPPOSIT***	***E 1/8 - 1/4 (0.146 mi.)***	***CG2073***	***483***
Spill Date: 2019-06-05 Spill Number/Closed Date: 1902445 / 2021-08-06 Site ID: 590367				
25 W 36TH ST	25 W 36TH ST	SE 1/8 - 1/4 (0.154 mi.)	CM2163	503
Spill Date: 1991-12-11 Spill Date: 1991-12-23 Spill Number/Closed Date: 9109689 / 1991-12-13				

Spill Number/Closed Date: 9110093 / 1991-12-23
Site ID: 292311
Site ID: 292312

COMMERCIAL BLDG TTF Spill Date: 2010-05-28 Spill Number/Closed Date: 1002275 / 2012-07-06 Site ID: 435389	25 WEST 36TH ST	SE 1/8 - 1/4 (0.154 mi.)	CM2166	504
VENAVILLA FASHIONS Spill Date: 1996-11-06 Spill Number/Closed Date: 9609813 / 1996-11-06 Site ID: 240624	38 WEST 38TH STREET	ESE 1/8 - 1/4 (0.165 mi.)	CD2260	525
15 WEST 37TH STREET Spill Date: 1996-01-05 Spill Number/Closed Date: 9512443 / 1996-01-05 Site ID: 229865	***15 WEST 37TH STREET***	***ESE 1/8 - 1/4 (0.180 mi.)***	***DE2371***	***551***
13 WEST 36TH STREET Spill Date: 1999-01-08 Spill Number/Closed Date: 9812458 / 1999-07-05 Site ID: 177406	13 WEST 36TH ST	SE 1/8 - 1/4 (0.181 mi.)	CM2386	555
HOTEL-VACANT Spill Date: 2005-12-13 Spill Number/Closed Date: 0510701 / 2006-08-08 Site ID: 356722	120 WEST 44TH STREET	NE 1/8 - 1/4 (0.184 mi.)	DH2445	569
32 W. 39TH MIDTOWN P Spill Date: 2004-09-16 Spill Number/Closed Date: 0406617 / 2006-10-17 Site ID: 292756	***32 WEST 39TH STREET***	***ESE 1/8 - 1/4 (0.188 mi.)***	***CV2483***	***578***
32 WEST 39TH STREET Spill Date: 2006-02-07 Spill Number/Closed Date: 0512893 / 2006-03-31 Site ID: 359282	32 WEST 39TH STREET	ESE 1/8 - 1/4 (0.188 mi.)	CV2486	579
ST MICHEAL'S SCHOOL Spill Date: 2006-08-24 Spill Date: 1996-10-11 Spill Number/Closed Date: 0606006 / 2006-09-11 Spill Number/Closed Date: 9608649 / 1996-10-11 Site ID: 369290 Site ID: 240388	425 WEST 33RD STREET	W 1/8 - 1/4 (0.211 mi.)	DO2693	627
MULTIPLE USE BLDG - Spill Date: 2014-09-30 Spill Number/Closed Date: 1406896 / 2014-12-31 Site ID: 500388	366 5TH AVE	SE 1/8 - 1/4 (0.217 mi.)	DG2752	641
404 5TH AVENUE Spill Date: 1994-03-02 Spill Number/Closed Date: 9314077 / 1994-03-02 Site ID: 88077	404 5TH AVENUE	ESE 1/8 - 1/4 (0.234 mi.)	EH2969	691
OXFORD UNIVERSITY PR Spill Date: 1995-01-06 Spill Number/Closed Date: 9413330 / 1995-01-06 Site ID: 105294	365 5TH AVENUE	SE 1/8 - 1/4 (0.239 mi.)	EN3023	703
4 EAST 34TH STREET	***4 EAST 34TH STREET***	***SE 1/8 - 1/4 (0.246 mi.)***	***EN3086***	***717***

Spill Date: 1995-01-27
Spill Number/Closed Date: 9414259 / 1995-02-06
Site ID: 89411

TANK ROOM | 330 5TH AVE | SSE 1/8 - 1/4 (0.249 mi.) | EJ3138 | 729
Spill Date: 2015-07-01
Spill Number/Closed Date: 1503550 / 2015-08-14
Site ID: 509859

339 5TH AVENUE | 339 5TH AVENUE | SE 1/4 - 1/2 (0.254 mi.) | EJ3147 | 731
Spill Date: 1993-11-11
Spill Number/Closed Date: 9309720 / 1993-11-12
Site ID: 156384

MANHOLE # 34622 | 1ST AVE AND 33RD ST | SE 1/4 - 1/2 (0.257 mi.) | EJ3149 | 732
Spill Date: 1996-03-05
Spill Number/Closed Date: 9515604 / 1996-03-05
Site ID: 315061

30TH ST & BROADWAY/M | 30TH ST & BROADWAY | S 1/4 - 1/2 (0.274 mi.) | FB3168 | 736
Spill Date: 1990-12-20
Spill Number/Closed Date: 9010217 / 1990-12-20
Site ID: 115376

CONSTRUCTION SITE | 1 BRYANT PARK | ENE 1/4 - 1/2 (0.276 mi.) | EM3172 | 737
Spill Date: 2005-04-14
Spill Date: 2005-01-19
Spill Number/Closed Date: 0500615 / 2005-05-31
Spill Number/Closed Date: 0411351 / 2007-03-20
Site ID: 343646
Site ID: 336527

1177 AVE OF AMERICAS | 1177 AVE OF THE AMER | NE 1/4 - 1/2 (0.284 mi.) | FD3175 | 737
Spill Date: 1993-06-03
Spill Number/Closed Date: 9302881 / 1993-06-03
Site ID: 76407

11 EAST 36TH STREET | 11 EAST 36TH STREET | ESE 1/4 - 1/2 (0.287 mi.) | 3183 | 739
Spill Date: 1996-01-17
Spill Number/Closed Date: 9512890 / 1996-01-17
Site ID: 212592

CON EDISON | 256 W 47TH ST & 8TH | NNE 1/4 - 1/2 (0.291 mi.) | FG3195 | 741
Spill Date: 2021-04-28
Spill Number/Closed Date: 2100848 / 2021-06-24
Site ID: 618537

SEE SPILL# 04-09264 | 254 WEST 47TH STREET | NNE 1/4 - 1/2 (0.293 mi.) | FG3198 | 742
Spill Date: 2004-11-12
Spill Date: 2004-11-11
Spill Number/Closed Date: 0409264 / 2004-11-23
Spill Number/Closed Date: 0409483 / 2005-09-30
Site ID: 333832
Site ID: 334232

APARTMENT | 11 WEST 30TH STREET | SSE 1/4 - 1/2 (0.296 mi.) | FI3201 | 742
Spill Date: 2005-05-24
Spill Number/Closed Date: 0502173 / 2005-06-23
Site ID: 346481

COMMERCIAL PROPERTY | 150 W 47TH ST | NE 1/4 - 1/2 (0.301 mi.) | FJ3204 | 743
Spill Date: 2000-07-27

Spill Number/Closed Date: 0007888 / 2004-05-28
Site ID: 250226

APT BUILDING	7-9 EAST 32ND ST	SSE 1/4 - 1/2 (0.301 mi.)	FK3205	743
Spill Date: 2023-02-27 Spill Number/Closed Date: 2209515 / 2024-04-22 Site ID: 648893				
APT BUILDING	307 5TH AVE	SSE 1/4 - 1/2 (0.304 mi.)	FK3206	743
Spill Date: 2014-06-27 Spill Number/Closed Date: 1403340 / 2014-11-05 Site ID: 496693				
APARTMENT BLDG	1204 BROADWAY	S 1/4 - 1/2 (0.307 mi.)	FB3211	745
Spill Date: 2008-06-30 Spill Number/Closed Date: 0803745 / 2008-12-01 Site ID: 400526				
7017 PROPERTY OWNER	***701 7TH AVE***	***NE 1/4 - 1/2 (0.308 mi.)***	***3212***	***745***
Spill Date: 2005-04-29 Spill Number/Closed Date: 0501223 / 2006-06-30 Site ID: 344455				
JUSTIN MANAGEMENT LL	3 WEST 30TH ST	SSE 1/4 - 1/2 (0.309 mi.)	FI3214	745
Spill Date: 2014-02-17 Spill Number/Closed Date: 1310845 / 2014-11-17 Site ID: 491719				
1200 BROADWAY	***1200 BROADWAY***	***S 1/4 - 1/2 (0.322 mi.)***	***3219***	***746***
Spill Date: 1997-09-02 Spill Number/Closed Date: 9706587 / 1997-09-03 Site ID: 166855				
157 W 47TH ST/QUALIT	157 W 47TH ST	NE 1/4 - 1/2 (0.323 mi.)	FJ3220	747
Spill Date: 1991-08-20 Spill Number/Closed Date: 9105450 / 1992-02-26 Site ID: 150310				
12 EAST 32ND STREET/	12 EAST 32ND STREET	SSE 1/4 - 1/2 (0.328 mi.)	FK3226	748
Spill Date: 1988-11-29 Spill Number/Closed Date: 8807249 / 1992-12-04 Site ID: 274630				
SPILL NUMBER 0200983	***276 5TH AVE***	***SSE 1/4 - 1/2 (0.338 mi.)***	***FI3232***	***749***
Spill Date: 2002-04-26 Spill Number/Closed Date: 0200982 / 2002-11-07 Site ID: 63769				
APARTMENT BUILDING	45 WEST 45TH ST	ENE 1/4 - 1/2 (0.342 mi.)	FQ3234	750
Spill Date: 2004-11-16 Spill Number/Closed Date: 0409101 / 2005-02-04 Site ID: 333755				
FIREHOUSE 54	***782 8TH AVE***	***NNE 1/4 - 1/2 (0.344 mi.)***	***FR3236***	***750***
Spill Date: 1999-01-14 Spill Number/Closed Date: 9812690 / 2005-06-06 Site ID: 232355				
APARTMENT BUILDING	171 MADISON AVE.	SE 1/4 - 1/2 (0.346 mi.)	FT3238	751
Spill Date: 2004-12-28 Spill Number/Closed Date: 0410652 / 2005-03-16 Site ID: 335680				
148 W 48TH ST/MANH/K	148 WEST 48TH ST	NE 1/4 - 1/2 (0.347 mi.)	FJ3239	751

Spill Date: 1987-12-07 Spill Number/Closed Date: 8707661 / 1993-11-03 Site ID: 127413				
SCHUBERT COURT THEAT Spill Date: 2000-11-10 Spill Number/Closed Date: 0009258 / 2003-04-11 Site ID: 108986	138 WEST 48TH ST	NE 1/4 - 1/2 (0.353 mi.)	3246	753
159 MADISON AVE Spill Date: 2002-04-26 Spill Number/Closed Date: 0200997 / 2002-04-29 Site ID: 176602	***159 MADISON AVE***	***SE 1/4 - 1/2 (0.359 mi.)***	***FT3252***	***754***
E32ND ST ON THE STRE Spill Date: 1998-12-25 Spill Number/Closed Date: 9812034 / 2003-03-03 Site ID: 118010	E.32ND ST/ MADISON A	SE 1/4 - 1/2 (0.361 mi.)	3256	755
346 WEST 48TH ST Spill Date: 1994-12-30 Spill Number/Closed Date: 9413070 / 1994-12-30 Site ID: 291396	346 WEST 48TH ST	N 1/4 - 1/2 (0.364 mi.)	3257	755
APT BUILDING Spill Date: 2013-04-30 Spill Number/Closed Date: 1301068 / 2014-06-13 Site ID: 481432	18 E 41ST STREET	E 1/4 - 1/2 (0.371 mi.)	3259	756
270 MADISON AVE/MANH Spill Date: 1991-01-19 Spill Number/Closed Date: 9011120 / 1991-01-19 Site ID: 134216	270 MADISON AVENUE	ESE 1/4 - 1/2 (0.372 mi.)	FZ3261	756
DAYS INN HOTEL Spill Date: 2005-08-10 Spill Date: 1999-07-01 Spill Number/Closed Date: 0505733 / 2006-03-09 Spill Number/Closed Date: 9903737 / 2003-02-25 Site ID: 350813 Site ID: 251968	***790 8TH AVE***	***NNE 1/4 - 1/2 (0.380 mi.)***	***FR3264***	***757***
APT COMPLEX TTF Spill Date: 2013-01-10 Spill Number/Closed Date: 1214462 / 2014-05-22 Site ID: 477707	17-19 WEST 45TH	ENE 1/4 - 1/2 (0.381 mi.)	FQ3266	758
APARTMENT COMPLEX Spill Date: 2003-03-15 Spill Number/Closed Date: 0212336 / 2003-03-17 Site ID: 78544	30 E 37TH ST	ESE 1/4 - 1/2 (0.383 mi.)	3268	758
695 9TH AVE/MANH Spill Date: 1900-12-29 Spill Number/Closed Date: 9010299 / 1994-11-16 Site ID: 309123	695 9TH AVENUE	N 1/4 - 1/2 (0.393 mi.)	3274	760
AT 36TH ST Spill Date: 2001-10-17 Spill Number/Closed Date: 0107405 / 2002-04-02 Site ID: 113141	30 PARK AVE	SE 1/4 - 1/2 (0.404 mi.)	GI3289	763
APARTMENT BUILDING	20 PARK AVE	SE 1/4 - 1/2 (0.407 mi.)	GI3295	764

Spill Date: 2005-10-20 Spill Number/Closed Date: 0508716 / 2006-09-08 Site ID: 354359				
27 E 39TH ST Spill Date: 1997-03-11 Spill Number/Closed Date: 9614335 / 1997-03-11 Site ID: 239039	27 E 39TH ST	ESE 1/4 - 1/2 (0.415 mi.)	FZ3301	766
233 W 49TH ST Spill Date: 1998-03-06 Spill Number/Closed Date: 9713530 / 1998-03-06 Site ID: 155306	233 W 49TH ST	NNE 1/4 - 1/2 (0.417 mi.)	3309	768
FM RING ASSOCIATES Spill Date: 2000-03-10 Spill Number/Closed Date: 9913942 / 2003-11-02 Site ID: 250181	20 W. 47TH ST	ENE 1/4 - 1/2 (0.421 mi.)	GN3310	768
15 WEST 47TH ST/MANH Spill Date: 1990-06-14 Spill Number/Closed Date: 9002949 / 1995-03-30 Site ID: 195030	15 WEST 47TH STREET	ENE 1/4 - 1/2 (0.440 mi.)	GN3346	776
CONSTRUCTION PHASE Spill Date: 1997-07-22 Spill Number/Closed Date: 9704826 / 2003-02-19 Site ID: 141525	***15 PARK AVE***	***SE 1/4 - 1/2 (0.441 mi.)***	***GW3348***	***777***
APARTMENT BUILDING Spill Date: 2007-08-03 Spill Number/Closed Date: 0705083 / 2007-10-01 Site ID: 385356	7 PARK AVE	SE 1/4 - 1/2 (0.441 mi.)	GW3349	777
TERRIFIC TENEMENTS Spill Date: 2001-05-21 Spill Number/Closed Date: 0102069 / 2002-04-13 Site ID: 175024	***425 WEST 48TH STREET***	***N 1/4 - 1/2 (0.447 mi.)***	***3353***	***778***
WEST 46TH ST & 5TH A Spill Date: 1995-02-21 Spill Number/Closed Date: 9415266 / 2003-02-24 Site ID: 216866	WEST 46TH ST / 5TH A	ENE 1/4 - 1/2 (0.450 mi.)	3357	779
SPILL NUMBER 9815045 Spill Date: 1999-03-19 Spill Number/Closed Date: 9815045 / 1999-03-19 Site ID: 75261	305 W. 50TH ST	NNE 1/4 - 1/2 (0.464 mi.)	GY3366	781
BETWEEN 40TH ST & Spill Date: 2002-09-05 Spill Number/Closed Date: 0205816 / 2003-07-17 Site ID: 81030	40TH & 42ND ST/MADIS	E 1/4 - 1/2 (0.477 mi.)	HG3389	787
APARTMENT BUILDING Spill Date: 2004-04-13 Spill Number/Closed Date: 0400386 / 2004-04-28 Site ID: 168861	6-8 WEST 48TH STREET	ENE 1/4 - 1/2 (0.477 mi.)	HH3392	788
SPILL NUMBER 0000763 Spill Date: 2000-04-19 Spill Number/Closed Date: 0000763 / 2000-04-19 Site ID: 255683	6 W 48TH ST	ENE 1/4 - 1/2 (0.477 mi.)	HH3393	788
AMERICAN SAVINGS BAN	735 9TH AVENUE	N 1/4 - 1/2 (0.481 mi.)	3400	789

Spill Date: 1989-10-31
Spill Number/Closed Date: 8907585 / 1989-10-31
Site ID: 107295

108 E. 38TH STREET	108 E. 38TH STREET	ESE 1/4 - 1/2 (0.488 mi.)	3409	791
Spill Date: 1995-12-18 Spill Number/Closed Date: 9511832 / 1996-11-22 Site ID: 175616				
840 EAST 8TH ST.	840 EAST 8TH STREET	NNE 1/4 - 1/2 (0.488 mi.)	GY3410	792
Spill Date: 1990-11-08 Spill Number/Closed Date: 9008696 / 1992-09-30 Site ID: 165640				

Lower Elevation	Address	Direction / Distance	Map ID	Page
NATIONAL CAR RENTAL	252 WEST 40TH ST	0 - 1/8 (0.000 mi.)	D40	20
Spill Date: 2003-10-29 Spill Date: 1995-05-30 Spill Number/Closed Date: 0308028 / 2005-08-01 Spill Number/Closed Date: 9502512 / 2006-09-05 Site ID: 276927 Site ID: 262504				
APT BUILDING	260 WEST 39 ST	0 - 1/8 (0.000 mi.)	I139	43
Spill Date: 2018-07-10 Spill Number/Closed Date: 1803850 / 2018-11-19 Site ID: 572527				
COMMERICAL	247 WEST 38TH STREET	0 - 1/8 (0.000 mi.)	K193	54
Spill Date: 2018-10-10 Spill Number/Closed Date: 1807375 / Not Reported Site ID: 578137				
TANK TEST FAILURE	270 W 38TH ST	0 - 1/8 (0.000 mi.)	I213	59
Spill Date: 2016-08-15 Spill Number/Closed Date: 1604979 / 2016-08-31 Site ID: 531506				
APT BUILDING TTF	256 WEST 38 ST	0 - 1/8 (0.000 mi.)	L218	60
Spill Date: 2012-07-09 Spill Number/Closed Date: 1203417 / 2015-11-19 Site ID: 466230				
LNF PLATING	***535 8 AVE.***	***0 - 1/8 (0.000 mi.)***	***M230***	***62***
Spill Date: 1994-01-17 Spill Number/Closed Date: 9313545 / 1994-02-18 Site ID: 209549				
246 WEST 38TH STREET	246 WEST 38TH STREET	0 - 1/8 (0.000 mi.)	K244	65
Spill Date: 1994-02-20 Spill Number/Closed Date: 9313628 / 1995-01-09 Site ID: 276385				
307 WEST 36TH STREET	307 WEST 36TH STREET	0 - 1/8 (0.000 mi.)	N283	74
Spill Date: 1993-01-25 Spill Number/Closed Date: 9212082 / 1993-07-10 Site ID: 288307				
VAULT 4761, FEEDER 1	***252 WEST 37TH ST***	***0 - 1/8 (0.000 mi.)***	***L294***	***76***
Spill Date: 2004-11-09				

Spill Number/Closed Date: 0409059 / 2006-08-18 Site ID: 333697				
APARTMENT BUILDING Spill Date: 2001-01-31 Spill Number/Closed Date: 0011776 / 2001-03-22 Site ID: 76906	261 WEST 36TH STREET	0 - 1/8 (0.000 mi.)	M322	82
APRT Spill Date: 2006-08-17 Spill Number/Closed Date: 0605725 / 2007-03-26 Site ID: 368946	505 8TH AVE	0 - 1/8 (0.000 mi.)	Q328	84
260 WEST 36TH ST Spill Date: 1994-12-21 Spill Number/Closed Date: 9412637 / 1994-12-21 Site ID: 320047	260 WEST 36TH ST	0 - 1/8 (0.000 mi.)	P330	84
240 WEST 36TH ST./CO Spill Date: 1987-10-07 Spill Number/Closed Date: 8705735 / 1987-10-07 Site ID: 197832	240 WEST 36TH ST.	0 - 1/8 (0.000 mi.)	P412	102
237 WEST 35TH ST Spill Date: 1998-12-16 Spill Number/Closed Date: 9811630 / 1999-02-11 Site ID: 117113	237 WEST 35TH ST	0 - 1/8 (0.000 mi.)	P433	107
307 W 39TH STREET Spill Date: 1996-05-21 Spill Number/Closed Date: 9602492 / 1997-12-31 Site ID: 153365	***307 W 39TH STREET***	***NNW 0 - 1/8 (0.013 mi.)***	***E811***	***191***
330 W. 36TH ST Spill Date: 1994-10-13 Spill Number/Closed Date: 9409495 / 1994-10-17 Site ID: 76938	330 W. 36TH ST	WNW 0 - 1/8 (0.018 mi.)	N874	206
TTF- COMMERCIAL Spill Date: 2014-07-23 Spill Number/Closed Date: 1404416 / 2016-09-06 Site ID: 497813	336 W 37TH ST	WNW 0 - 1/8 (0.050 mi.)	AH1115	260
SMITH BARNEY Spill Date: 2003-09-02 Spill Number/Closed Date: 0305833 / 2005-11-14 Site ID: 285598	***333 WEST 34TH ST***	***W 0 - 1/8 (0.058 mi.)***	***AC1209***	***281***
360 W 36TH ST Spill Date: 1997-03-07 Spill Number/Closed Date: 9614241 / 1997-03-07 Site ID: 189809	360 W 36TH ST	WNW 0 - 1/8 (0.064 mi.)	AP1292	300
MIDTOWN SOUTH PRECIN Spill Date: 2001-03-22 Spill Number/Closed Date: 0100463 / 2005-01-10 Site ID: 79052	***357 WEST 35TH STREET***	***W 0 - 1/8 (0.065 mi.)***	***AP1315***	***306***
357 W 35TH ST/NYPD Spill Date: 1991-12-01 Spill Number/Closed Date: 9109281 / 1991-12-01 Site ID: 187720	357 W 35TH ST	W 0 - 1/8 (0.065 mi.)	AP1316	306
454 9TH AVE	454 9TH AVE.	WNW 0 - 1/8 (0.103 mi.)	BQ1642	381

Spill Date: 1994-05-04 Spill Number/Closed Date: 9401631 / 1994-05-04 Site ID: 101691				
330 WEST 43RD STREET Spill Date: 1996-01-15 Spill Number/Closed Date: 9512825 / 1996-01-16 Site ID: 107700	330 WEST 43RD STREET	N 1/8 - 1/4 (0.131 mi.)	BW1953	453
351 WEST 41ST ST Spill Date: 2002-07-11 Spill Number/Closed Date: 0203840 / 2005-03-15 Site ID: 196934	351 WEST 41 STREET	NNW 1/8 - 1/4 (0.136 mi.)	BU2006	466
408 WEST 39TH ST Spill Date: 1997-01-18 Spill Number/Closed Date: 9612460 / 1997-02-13 Site ID: 183559	408 WEST 39TH ST	NW 1/8 - 1/4 (0.146 mi.)	BN2078	484
RESIDENCE TTF Spill Date: 2012-01-26 Spill Number/Closed Date: 1112434 / 2012-05-31 Site ID: 460370	351 WEST 42ND ST	NNW 1/8 - 1/4 (0.152 mi.)	CK2126	494
BAPTIST CHURCH Spill Date: 2008-03-14 Spill Number/Closed Date: 0713240 / 2008-08-14 Site ID: 394964	410 WEST 40TH	NW 1/8 - 1/4 (0.155 mi.)	CR2175	506
MANH EAST SUITE HOTE Spill Date: 1989-04-25 Spill Number/Closed Date: 8900752 / 1989-04-25 Site ID: 76531	371 7TH AVENUE	SSW 1/8 - 1/4 (0.167 mi.)	CL2276	528
APARTMENT BUILDING - Spill Date: 2012-09-05 Spill Number/Closed Date: 1205628 / 2015-04-07 Site ID: 468590	132 WEST 31ST STREET	S 1/8 - 1/4 (0.181 mi.)	CN2404	559
TRAPER'S INCORPORATE Spill Date: 1988-02-22 Spill Number/Closed Date: 8709868 / 1992-10-07 Site ID: 91075	135 WEST 30TH STREET	S 1/8 - 1/4 (0.198 mi.)	DD2583	602
120 WEST 31ST ST Spill Date: 1999-08-18 Spill Number/Closed Date: 9905948 / 2006-04-05 Site ID: 308695	120 WEST 31ST ST	S 1/8 - 1/4 (0.198 mi.)	DD2597	605
APRT BUILDING -TTF Spill Date: 2005-05-06 Spill Number/Closed Date: 0501515 / 2005-10-25 Site ID: 345683	315-325 WEST 30TH ST	WSW 1/8 - 1/4 (0.200 mi.)	CZ2606	607
COMMERCIAL LOCATION Spill Date: 2000-09-01 Spill Number/Closed Date: 0006542 / 2008-08-21 Site ID: 79832	875 6TH AV	S 1/8 - 1/4 (0.205 mi.)	CW2639	615
M B HAMPTONS LLC. - Spill Date: 1998-08-14 Spill Number/Closed Date: 9806038 / 2014-11-28 Site ID: 60072	224 WEST 30TH STREET	SW 1/8 - 1/4 (0.215 mi.)	DP2723	634
400 8TH AVE	***400 8TH AVE***	***SW 1/8 - 1/4 (0.217 mi.)***	***DP2750***	***640***

Spill Date: 1994-11-23
Spill Number/Closed Date: 9411284 / 1994-11-23
Site ID: 236957

304 W 30TH ST	304 W 30TH ST	SW 1/8 - 1/4 (0.221 mi.)	EA2797	651
Spill Date: 1991-12-21 Spill Number/Closed Date: 9110058 / 1991-12-21 Site ID: 84080				
APARTMENT BUILDING	345 7TH AVE	SSW 1/8 - 1/4 (0.226 mi.)	DZ2832	658
Spill Date: 2023-11-28 Spill Number/Closed Date: 2307337 / 2023-12-22 Site ID: 659388				
611 9TH AVE	611 9TH AVENUE	NNW 1/8 - 1/4 (0.226 mi.)	DU2840	660
Spill Date: 1994-08-05 Spill Number/Closed Date: 9406176 / 2004-02-17 Site ID: 98887				
TANK TEST FAIL	320 W 30TH ST	WSW 1/8 - 1/4 (0.228 mi.)	EK2875	668
Spill Date: 2014-11-04 Spill Number/Closed Date: 1408046 / 2016-08-12 Site ID: 501596				
UPSCALE DEVELOPMENT	349 WEST 30TH ST 1ST	WSW 1/8 - 1/4 (0.229 mi.)	DL2879	669
Spill Date: 1997-01-10 Spill Number/Closed Date: 9612243 / 1997-12-31 Site ID: 121309				
FISHKIN HOME	130 WEST 30TH STREET	S 1/8 - 1/4 (0.232 mi.)	EL2928	680
Spill Date: 2005-02-23 Spill Number/Closed Date: 0412444 / 2006-03-15 Site ID: 337914				
APARTNMENT BUILDING	245 W 29TH ST	SW 1/8 - 1/4 (0.243 mi.)	ES3064	713
Spill Date: 2012-03-12 Spill Number/Closed Date: 1113817 / 2012-11-27 Site ID: 461834				
UNDERGROUND TTF	245 WEST 29TH STREET	SW 1/8 - 1/4 (0.243 mi.)	ES3067	713
Spill Date: 2012-03-13 Spill Number/Closed Date: 1113867 / 2012-07-27 Site ID: 461888				
450 W. 41ST STREET	450 W. 41ST STREET	NW 1/8 - 1/4 (0.244 mi.)	ED3071	714
Spill Date: 1995-07-14 Spill Number/Closed Date: 9504490 / 2005-07-28 Site ID: 210934				
TANK TEST FAILURE TT	341 W 45TH ST	N 1/8 - 1/4 (0.248 mi.)	EI3105	721
Spill Date: 2010-12-10 Spill Number/Closed Date: 1009654 / 2011-01-13 Site ID: 443215				
TTF	1235 BROADWAY	S 1/4 - 1/2 (0.252 mi.)	DT3146	731
Spill Date: 2015-08-26 Spill Number/Closed Date: 1505662 / 2016-02-19 Site ID: 513046				
326 W 46TH ST	326 W 46TH ST	N 1/4 - 1/2 (0.254 mi.)	EI3148	731
Spill Date: 1993-04-22 Spill Number/Closed Date: 9301069 / 1993-04-22 Site ID: 79565				
BASEMENT	214 WEST 29TH ST	SSW 1/4 - 1/2 (0.264 mi.)	EB3153	733

Spill Date: 2014-10-07
Spill Number/Closed Date: 1407100 / 2015-03-16
Site ID: 500599

232 W. 29TH ST. Spill Date: 1994-10-24 Spill Number/Closed Date: 9409873 / 1994-10-24 Site ID: 240001	232 W. 29TH STREET	SW 1/4 - 1/2 (0.264 mi.)	ES3154	733
333 SEVENTH AVENUE R Spill Date: 2013-08-06 Spill Number/Closed Date: 1304944 / 2023-04-20 Site ID: 485495	333 7TH AVE	SSW 1/4 - 1/2 (0.265 mi.)	FA3155	733
330 7TH AVENUE Spill Date: 1995-06-26 Spill Number/Closed Date: 9503741 / 1995-06-26 Site ID: 214069	330 7TH AVENUE	SSW 1/4 - 1/2 (0.267 mi.)	FA3158	734
BP AMOCO Spill Date: 2003-05-03 Spill Number/Closed Date: 0301220 / 2003-12-17 Site ID: 205589	***466 10TH AVE***	***WNW 1/4 - 1/2 (0.270 mi.)***	***EU3162***	***734***
APARTMENT BUILDING Spill Date: 1996-10-08 Spill Number/Closed Date: 9608521 / 1996-11-22 Site ID: 111829	347 WEST 29TH ST	WSW 1/4 - 1/2 (0.273 mi.)	3166	735
460 10TH AVE Spill Date: 1994-12-14 Spill Number/Closed Date: 9412295 / 1994-12-20 Site ID: 73067	460 10TH AVENUE	WNW 1/4 - 1/2 (0.274 mi.)	EU3167	736
AMOCO Spill Date: 1995-08-21 Spill Number/Closed Date: 9506257 / 2002-05-03 Site ID: 158202	436 TENTH AVE	WNW 1/4 - 1/2 (0.275 mi.)	EW3170	736
AMOCO Spill Date: 1999-08-01 Spill Number/Closed Date: 9905246 / 1999-08-27 Site ID: 250195	436 TENTH AVE	WNW 1/4 - 1/2 (0.275 mi.)	EW3171	736
34TH ST. AND 10TH AV Spill Date: 1987-09-01 Spill Number/Closed Date: 8704567 / 1987-09-01 Site ID: 86947	34TH ST.& 10TH AVE.	WNW 1/4 - 1/2 (0.288 mi.)	EW3187	739
34TH ST. & 10TH AVE. Spill Date: 1987-10-05 Spill Number/Closed Date: 8705645 / 1987-10-05 Site ID: 122904	34TH ST. & 10TH AVE.	WNW 1/4 - 1/2 (0.288 mi.)	EW3189	740
NY CLEARINGHOUSE - T Spill Date: 2012-09-08 Spill Number/Closed Date: 1205721 / 2013-02-28 Site ID: 468686	450 W33RD ST	W 1/4 - 1/2 (0.289 mi.)	EZ3194	741
SPILL NUMBER 9003992 Spill Date: 1990-07-11 Spill Number/Closed Date: 9003992 / 1996-01-26 Site ID: 195041	475 10TH AVE	WNW 1/4 - 1/2 (0.292 mi.)	FH3196	741
ROADBED	42NS ST 10TH AVE	NNW 1/4 - 1/2 (0.319 mi.)	3218	746

Spill Date: 2010-11-22
Spill Number/Closed Date: 1008791 / 2010-11-30
Site ID: 442310

HELIPORT W 30TH ST/M	HELIPORT/W.30TH ST &	WSW 1/4 - 1/2 (0.324 mi.)	3221	747
Spill Date: 1989-07-13 Spill Number/Closed Date: 8903684 / 2014-10-27 Site ID: 116887				
MIXED USE BLDG	305 7TH AVE	SSW 1/4 - 1/2 (0.326 mi.)	FN3225	748
Spill Date: 2015-08-20 Spill Number/Closed Date: 1505468 / 2015-10-19 Site ID: 512833				
509 WEST 38TH STREET	***509 WEST 38TH STREET***	***NW 1/4 - 1/2 (0.331 mi.)***	***FO3228***	***748***
Spill Date: 1995-07-27 Spill Number/Closed Date: 9505232 / 1995-07-28 Site ID: 327504				
JUSTIN PROPERTIES	153 W 27TH ST	SSW 1/4 - 1/2 (0.337 mi.)	FN3230	749
Spill Date: 2000-09-14 Spill Number/Closed Date: 0007013 / 2003-03-04 Site ID: 260260				
COMMERCIAL BUILDING	153 WEST 27TH STREET	SSW 1/4 - 1/2 (0.337 mi.)	FN3231	749
Spill Date: 2004-03-17 Spill Number/Closed Date: 0313783 / 2004-04-02 Site ID: 281105				
APARTMENT COMPLEX	438 W.45TH ST	NNW 1/4 - 1/2 (0.341 mi.)	3233	750
Spill Date: 2000-01-10 Spill Number/Closed Date: 9911768 / 2006-03-06 Site ID: 192477				
COMMERCIAL PROPERTY	49 WEST 28TH ST	S 1/4 - 1/2 (0.345 mi.)	FS3237	751
Spill Date: 2022-03-21 Spill Number/Closed Date: 2110628 / 2022-10-04 Site ID: 634698				
STUART DEAN COMPANY	366 10TH AV	W 1/4 - 1/2 (0.347 mi.)	3241	751
Spill Date: 2002-12-19 Spill Number/Closed Date: 0209637 / 2006-05-31 Site ID: 287180				
AD SCHEUMANN LUMBER	524 WEST 36TH STREET	WNW 1/4 - 1/2 (0.350 mi.)	FU3243	752
Spill Date: 1995-11-17 Spill Number/Closed Date: 9510491 / 1998-01-16 Site ID: 175887				
ST CLEMENTS	423 WEST 46TH ST	N 1/4 - 1/2 (0.355 mi.)	FV3247	753
Spill Date: 2003-11-05 Spill Number/Closed Date: 0308286 / 2006-04-12 Site ID: 97790				
SPILL NUMBER 9814178	***115 WEST 27TH ST***	***S 1/4 - 1/2 (0.356 mi.)***	***FW3248***	***753***
Spill Date: 1998-10-08 Spill Number/Closed Date: 9808491 / 1998-10-20 Site ID: 152351				
APARTMENT	115 WEST 27TH STREET	S 1/4 - 1/2 (0.356 mi.)	FW3249	753
Spill Date: 2006-03-14 Spill Number/Closed Date: 0514291 / 2006-04-28 Site ID: 360982				
115 W 27TH ST	***115 W 27TH ST***	***S 1/4 - 1/2 (0.356 mi.)***	***FW3250***	***754***

Spill Date: 1998-10-07
Spill Number/Closed Date: 9808374 / 2006-05-30
Site ID: 255553

APARTMENT/COMMERCIAL	109 WSET 27TH STREET	S 1/4 - 1/2 (0.358 mi.)	FW3251	754
Spill Date: 2004-07-30 Spill Number/Closed Date: 0404673 / 2006-03-07 Site ID: 164100				
527 WEST 34TH ST	527 WEST 34TH ST	WNW 1/4 - 1/2 (0.361 mi.)	FX3253	755
Spill Date: 2007-04-10 Spill Number/Closed Date: 0750112 / 2007-04-23 Site ID: 380286				
416 WEST 47TH STREET	416 WEST 47TH ST	N 1/4 - 1/2 (0.367 mi.)	FV3258	756
Spill Date: 1999-11-12 Spill Number/Closed Date: 9909811 / 2005-06-13 Site ID: 273048				
CONSTRUCTION SITE	529 WEST 35TH ST	WNW 1/4 - 1/2 (0.374 mi.)	FU3262	756
Spill Date: 2001-06-25 Spill Number/Closed Date: 0103274 / 2001-12-13 Site ID: 246701				
ROTTEN VENT PIPE - T	38 WEST 28 TH ST	S 1/4 - 1/2 (0.375 mi.)	FS3263	757
Spill Date: 2012-09-24 Spill Number/Closed Date: 1206250 / 2016-05-05 Site ID: 469244				
28-28 WEST 28TH ST	28-28 WEST 28TH STRE	S 1/4 - 1/2 (0.383 mi.)	FY3267	758
Spill Date: 1988-09-19 Spill Number/Closed Date: 8805273 / 1992-09-30 Spill Number/Closed Date: 8805274 / 1992-09-30 Site ID: 216726 Site ID: 216727				
SERVICE STATION	624 10TH AVE	NNW 1/4 - 1/2 (0.384 mi.)	GA3269	758
Spill Date: 1998-02-25 Spill Number/Closed Date: 9713164 / 1998-12-22 Site ID: 118089				
CLOSED-LACKOF RECENT	303 9TH AVENUE	WSW 1/4 - 1/2 (0.388 mi.)	GB3271	759
Spill Date: 1988-11-29 Spill Number/Closed Date: 8807152 / 2003-03-05 Site ID: 67824				
SPILL NUMBER 0104856	120 MADISON AV	SSE 1/4 - 1/2 (0.389 mi.)	GC3272	759
Spill Date: 2001-08-06 Spill Date: 2011-04-20 Spill Number/Closed Date: 0104856 / 2003-12-12 Spill Number/Closed Date: 1100694 / 2012-12-20 Site ID: 83731 Site ID: 448110				
COMMERCIAL BUILDING	541 WEST 37TH STREET	WNW 1/4 - 1/2 (0.391 mi.)	GD3273	759
Spill Date: 2004-12-03 Spill Number/Closed Date: 0409846 / 2005-05-05 Site ID: 334665				
135 WEST 26TH STREET	135 WEST 26TH ST	SSW 1/4 - 1/2 (0.393 mi.)	GE3275	760
Spill Date: 2000-11-16 Spill Number/Closed Date: 0009418 / 2000-11-17				

Site ID: 226990

261 5TH AVE //ALSO S Spill Date: 2004-11-11 Spill Number/Closed Date: 0409482 / 2004-12-13 Site ID: 334231	261 5TH AVE	SSE 1/4 - 1/2 (0.395 mi.)	GF3276	760
PRIVATE RESIDENCE Spill Date: 2004-11-11 Spill Number/Closed Date: 0409184 / 2005-11-29 Site ID: 334049	261 5TH AVE	SSE 1/4 - 1/2 (0.395 mi.)	GF3277	760
528 W 34TH ST Spill Date: 1993-04-16 Spill Number/Closed Date: 9300804 / 1993-04-16 Site ID: 153341	528 W 34TH ST	WNW 1/4 - 1/2 (0.395 mi.)	FX3278	761
1170 BROADWAY Spill Date: 2002-12-31 Spill Number/Closed Date: 0209935 / 2005-05-11 Site ID: 322320	1170 BROADWAY	S 1/4 - 1/2 (0.396 mi.)	FY3281	761
IN SEWER BEHIND Spill Date: 1999-06-18 Spill Number/Closed Date: 9903175 / 1999-06-18 Site ID: 219575	131 MADISON AVE	SSE 1/4 - 1/2 (0.396 mi.)	GC3282	761
530 WEST 34TH ST/MAN Spill Date: 1990-02-02 Spill Number/Closed Date: 8910499 / 1990-02-02 Site ID: 115809	530 WEST 34TH STREET	WNW 1/4 - 1/2 (0.397 mi.)	FX3283	762
OFFICE BUILDING Spill Date: 2004-12-22 Spill Number/Closed Date: 0410691 / 2006-08-10 Site ID: 335726	45 WEST 27TH STREET	S 1/4 - 1/2 (0.397 mi.)	GG3284	762
131 WEST 26TH STREET Spill Date: 1998-12-11 Spill Number/Closed Date: 9811447 / 1999-02-11 Site ID: 163270	131 WEST 26TH STREET	SSW 1/4 - 1/2 (0.398 mi.)	GE3285	762
WEST 45TH ST & 10TH Spill Date: 1990-04-14 Spill Number/Closed Date: 9000492 / 1993-08-02 Site ID: 199072	WEST 45TH ST & 10TH	NNW 1/4 - 1/2 (0.403 mi.)	GA3286	762
SPILL NUMBER 9903174 Spill Date: 1999-06-18 Spill Number/Closed Date: 9903174 / 2003-08-25 Site ID: 140321	28 E 31ST ST	SSE 1/4 - 1/2 (0.406 mi.)	GC3290	763
OLD GAS STATION Spill Date: 1999-01-29 Spill Number/Closed Date: 9813276 / 2002-10-24 Site ID: 116261	276 7TH AVE	SSW 1/4 - 1/2 (0.407 mi.)	GJ3291	763
CONSTRUCTION SITE Spill Date: 1995-11-16 Spill Number/Closed Date: 9510264 / 1995-11-16 Spill Number/Closed Date: 9510269 / 1995-11-16 Site ID: 147988 Site ID: 147989	***226 WEST 26TH STREET***	***SSW 1/4 - 1/2 (0.409 mi.)***	***3296***	***764***
HAG REALITY	250 WEST 26TH ST	SW 1/4 - 1/2 (0.410 mi.)	GK3297	765

Spill Date: 1999-01-22
Spill Number/Closed Date: 9813015 / 2004-05-20
Site ID: 65132

STORE	48 WEST 27TH STREET	S 1/4 - 1/2 (0.411 mi.)	GG3298	765
Spill Date: 1999-03-30 Spill Number/Closed Date: 9815530 / 2000-08-04 Site ID: 187497				
SPILL NUMBER 0208834	142 WEST 26TH ST	SSW 1/4 - 1/2 (0.414 mi.)	GE3299	765
Spill Date: 2002-11-26 Spill Number/Closed Date: 0208834 / 2004-04-08 Site ID: 186505				
PUBLIC SCHOOL #33	281 9TH AVENUE	WSW 1/4 - 1/2 (0.415 mi.)	GB3300	766
Spill Date: 1997-03-05 Spill Date: 1998-02-26 Spill Number/Closed Date: 9614151 / 1997-12-31 Spill Number/Closed Date: 9713196 / 2003-03-03 Site ID: 252801 Site ID: 224963				
31 EAST 31ST ST	31 EAST 31ST ST	SSE 1/4 - 1/2 (0.416 mi.)	3303	766
Spill Date: 2017-08-18 Spill Number/Closed Date: 1705008 / 2018-11-05 Site ID: 558269				
RESCUE CO.1 FDNY -DD	***530 WEST 43RD STREET***	***NNW 1/4 - 1/2 (0.416 mi.)***	***GM3304***	***767***
Spill Date: 1997-09-02 Spill Number/Closed Date: 9706580 / 1999-07-06 Site ID: 176798				
GAS STATION	550 WEST 37TH ST	WNW 1/4 - 1/2 (0.417 mi.)	GD3308	767
Spill Date: 2000-12-22 Spill Number/Closed Date: 0010648 / 2005-03-17 Site ID: 120895				
VERIZON BUILDING	***555 WEST 34TH STREET***	***WNW 1/4 - 1/2 (0.425 mi.)***	***GH3316***	***769***
Spill Date: 1990-10-22 Spill Number/Closed Date: 9007995 / 1996-08-06 Site ID: 166747				
NYNEX	555 W. 34TH ST	WNW 1/4 - 1/2 (0.425 mi.)	GH3317	769
Spill Date: 1995-12-26 Spill Number/Closed Date: 9512079 / 1995-12-26 Site ID: 202578				
SPILL NUMBER 0208979	28 WEST 27TH ST	S 1/4 - 1/2 (0.425 mi.)	GG3318	770
Spill Date: 2002-12-02 Spill Number/Closed Date: 0208979 / 2002-12-03 Site ID: 104111				
502 WEST 45TH ST/HES	***502 WEST 45TH STREET***	***NNW 1/4 - 1/2 (0.425 mi.)***	***GA3320***	***770***
Spill Date: 1988-11-30 Spill Number/Closed Date: 8807198 / 2003-03-19 Site ID: 104613				
SPEEDWAY # 7588	***502 WEST 45TH STREET***	***NNW 1/4 - 1/2 (0.425 mi.)***	***GA3323***	***771***
Spill Date: 1988-12-13 Spill Number/Closed Date: 8807538 / 2004-10-18 Site ID: 81935				
102 MADISON AVE/MANH	102 MADISON AVENUE	SSE 1/4 - 1/2 (0.426 mi.)	GQ3324	771

Spill Date: 1991-03-27
Spill Date: 1991-03-28
Spill Number/Closed Date: 9013196 / 1995-03-31
Spill Number/Closed Date: 9013232 / 1995-03-31
Site ID: 176121
Site ID: 176122

RESIDENCE	454 WEST 47TH ST	NNW 1/4 - 1/2 (0.427 mi.)	GR3325	771
Spill Date: 2002-10-04 Spill Number/Closed Date: 0206941 / 2002-11-29 Site ID: 317589				
ELLIOTT HOUSES -NYCH	***426 WEST 27TH ST***	***WSW 1/4 - 1/2 (0.428 mi.)***	***GB3326***	***772***
Spill Date: 1996-05-15 Spill Date: 1990-05-25 Spill Number/Closed Date: 9602200 / 2006-02-06 Spill Number/Closed Date: 9002184 / 2006-02-06 Site ID: 309346 Site ID: 246287				
SPILL NUMBER 0104073	***304 8TH AV***	***SW 1/4 - 1/2 (0.430 mi.)***	***GK3327***	***772***
Spill Date: 2001-07-17 Spill Number/Closed Date: 0104060 / 2001-07-18 Site ID: 310569				
APARTMENT BLDG	***12 WEST 27TH STREET***	***S 1/4 - 1/2 (0.434 mi.)***	***GT3335***	***774***
Spill Date: 1995-10-06 Spill Number/Closed Date: 9508284 / 2010-03-10 Site ID: 278722				
SPILL NUMBER 9812742	12 W 27TH ST	S 1/4 - 1/2 (0.434 mi.)	GT3336	774
Spill Date: 1999-01-16 Spill Number/Closed Date: 9812742 / 1999-01-18 Site ID: 266625				
UNKNOWN TTF	12 WEST 27TH ST	S 1/4 - 1/2 (0.434 mi.)	GT3337	774
Spill Date: 2011-01-11 Spill Number/Closed Date: 1010552 / 2011-04-19 Site ID: 444163				
OFFICE BUILDING	245 5TH AVE	SSE 1/4 - 1/2 (0.434 mi.)	GF3338	775
Spill Date: 2004-02-02 Spill Number/Closed Date: 0312186 / 2005-08-15 Site ID: 198614				
COMMERCIAL BLDG	55 W 26TH ST	S 1/4 - 1/2 (0.441 mi.)	3347	777
Spill Date: 1999-04-06 Spill Number/Closed Date: 9900203 / 2002-11-29 Site ID: 154854				
127-131 WEST 25TH ST	127-131 WEST 25TH ST	SSW 1/4 - 1/2 (0.443 mi.)	GE3351	778
Spill Date: 1995-02-04 Spill Number/Closed Date: 9414568 / 1995-02-07 Site ID: 188880				
99 MADISON AVE	99 MADISON AVE	SSE 1/4 - 1/2 (0.446 mi.)	GQ3352	778
Spill Date: 1998-10-05 Spill Number/Closed Date: 9808216 / 2003-04-21 Site ID: 224658				
CLOSED-LACKOF RECENT	315 W. 25TH ST	SW 1/4 - 1/2 (0.449 mi.)	GX3354	778
Spill Date: 1989-11-27				

Spill Number/Closed Date: 8908445 / 2003-03-06
Site ID: 138350

MUTUAL REDEVELOPMENT	***315 WEST 25TH STREET***	***SW 1/4 - 1/2 (0.449 mi.)***	***GX3355***	***779***
Spill Date: 1996-05-23 Spill Number/Closed Date: 9602633 / 2005-09-16 Site ID: 257575				
04-88 47TH AVE/AMPIO	04-88 47TH AVE	NNW 1/4 - 1/2 (0.456 mi.)	GR3360	780
Spill Date: 1988-04-07 Spill Number/Closed Date: 8800206 / 1988-12-29 Site ID: 64291				
MJ QUILL DEPOT -NYCT	523 11TH AVENUE	NW 1/4 - 1/2 (0.457 mi.)	GZ3361	780
Spill Date: 1989-08-02 Spill Number/Closed Date: 8904384 / 2018-11-06 Site ID: 284908				
APARTMENT COMPLEX	560 W 43RD ST	NW 1/4 - 1/2 (0.460 mi.)	GM3362	780
Spill Date: 2001-12-07 Spill Number/Closed Date: 0108944 / 2006-01-13 Site ID: 240109				
RIVERBANK WEST APART	560 WEST 43RD ST	NW 1/4 - 1/2 (0.460 mi.)	GM3363	780
Spill Date: 2002-09-27 Spill Number/Closed Date: 0206678 / 2003-04-28 Site ID: 179567				
COACH USA	***520 WEST 46TH STREET***	***NNW 1/4 - 1/2 (0.466 mi.)***	***HC3369***	***782***
Spill Date: 2002-10-15 Spill Number/Closed Date: 0207335 / 2006-09-18 Site ID: 101047				
APARTMENT BUILDING	1141 BROADWAY	S 1/4 - 1/2 (0.469 mi.)	GT3371	782
Spill Date: 2004-01-22 Spill Number/Closed Date: 0311861 / 2004-09-10 Site ID: 303589				
MICHEAL J QUILL DEPO	***525 11TH AVE***	***NW 1/4 - 1/2 (0.469 mi.)***	***GU3373***	***783***
Spill Date: 2005-02-15 Spill Number/Closed Date: 0412183 / 2005-02-22 Site ID: 337568				
NYC TRANSIT DEPOT	***525 11TH AVE***	***NW 1/4 - 1/2 (0.469 mi.)***	***GU3375***	***783***
Spill Date: 1987-02-27 Spill Number/Closed Date: 8700318 / 1987-04-10 Site ID: 139916				
525 11TH AVE/GREYHOU	***525 11TH AVE***	***NW 1/4 - 1/2 (0.469 mi.)***	***GU3376***	***784***
Spill Date: 1991-05-03 Spill Number/Closed Date: 9101412 / 2003-03-07 Site ID: 167799				
525 11TH AVE/GREYHOU	525 11TH AVE/GREYHOU	NW 1/4 - 1/2 (0.469 mi.)	GU3377	784
Spill Date: 1992-02-17 Spill Number/Closed Date: 9111849 / 1992-03-26 Site ID: 293560				
MIDTOWN NEON SIGN	550 WEST 30TH ST	W 1/4 - 1/2 (0.471 mi.)	HE3380	785
Spill Date: 1998-08-05 Spill Date: 2003-07-10 Spill Number/Closed Date: 9805607 / 2005-10-26 Spill Number/Closed Date: 0303799 / 2003-09-02				

Site ID: 81855
Site ID: 178934

M&L WESTSIDE AUTO RE	***303 10TH AVE***	***WSW 1/4 - 1/2 (0.475 mi.)***	***HB3384***	***786***
Spill Date: 1986-12-04				
Spill Number/Closed Date: 8605682 / 1986-12-05				
Site ID: 256335				
734-754 AVE OF AMERI	750 6TH AVE	S 1/4 - 1/2 (0.477 mi.)	HF3391	788
Spill Date: 1990-03-20				
Spill Number/Closed Date: 8912052 / 2001-12-31				
Site ID: 287804				
CENTAUR PROPERTIES	76 MADISON AVE	SSE 1/4 - 1/2 (0.478 mi.)	3397	789
Spill Date: 2003-01-17				
Spill Date: 2003-01-20				
Spill Number/Closed Date: 0210483 / 2003-01-21				
Spill Number/Closed Date: 0210555 / 2004-01-02				
Site ID: 303093				
Site ID: 128560				
SPILL NUMBER 0206999	525 WEST 45TH ST	NNW 1/4 - 1/2 (0.482 mi.)	HC3401	790
Spill Date: 2002-10-07				
Spill Number/Closed Date: 0206999 / 2003-06-03				
Site ID: 178935				
HIGH RIDGE ENTERPRIS	***524 WEST 29TH STREET***	***W 1/4 - 1/2 (0.484 mi.)***	***HI3405***	***790***
Spill Date: 1990-11-14				
Spill Number/Closed Date: 9008960 / 2003-03-04				
Site ID: 235183				
PARKING LOT OF	515 WEST 28TH ST	W 1/4 - 1/2 (0.487 mi.)	HI3408	791
Spill Date: 1998-12-05				
Spill Number/Closed Date: 9811167 / 1998-12-07				
Site ID: 86623				
UNKNOWN	***440 PARK AVE SOUTH***	***SSE 1/4 - 1/2 (0.488 mi.)***	***3411***	***792***
Spill Date: 1998-10-03				
Spill Date: 2017-12-04				
Spill Number/Closed Date: 9808258 / 1998-10-08				
Spill Number/Closed Date: 1708343 / 2018-03-01				
Site ID: 280480				
Site ID: 564745				
ELK INVESTOR - COMME	***400 WEST 25TH ST***	***SW 1/4 - 1/2 (0.493 mi.)***	***3412***	***792***
Spill Date: 1993-11-17				
Spill Date: 2019-03-12				
Spill Number/Closed Date: 9310011 / 1993-11-17				
Spill Number/Closed Date: 1812190 / 2019-08-22				
Site ID: 300724				
Site ID: 584153				

Lists of state and tribal registered storage tanks

NY UST: A review of the NY UST list, as provided by EDR, has revealed that there are 67 NY UST sites within approximately 0.25 miles of the target property.

EXECUTIVE SUMMARY

Equal/Higher Elevation	Address	Direction / Distance	Map ID	Page
550 SEVENTH AVENUE Database: UST, Date of Government Version: 03/19/2024	550 SEVENTH AVENUE	0 - 1/8 (0.000 mi.)	J151	45
FASHION TOWER Database: UST, Date of Government Version: 03/19/2024	491 SEVENTH AVENUE	0 - 1/8 (0.000 mi.)	R422	104
1400 BROADWAY Database: UST, Date of Government Version: 03/19/2024	1400 BROADWAY	E 0 - 1/8 (0.026 mi.)	S913	214
1431 BROADWAY (AKA 1 Database: UST, Date of Government Version: 03/19/2024	1431 BROADWAY (AKA 1	ENE 0 - 1/8 (0.049 mi.)	AE1092	255
38 & 6 ASSOCIATES Database: UST, Date of Government Version: 03/19/2024	102 WEST 38 STREET	ESE 0 - 1/8 (0.059 mi.)	AO1216	283
990 AVE OF THE AMERI Database: UST, Date of Government Version: 03/19/2024	990 AVENUE OF THE AM	SE 0 - 1/8 (0.068 mi.)	AT1356	315
1501 BROADWAY Database: UST, Date of Government Version: 03/19/2024	***1501 BROADWAY***	***NE 0 - 1/8 (0.112 mi.)***	***BE1792***	***416***
40 WEST 34TH ST OWNE Database: UST, Date of Government Version: 03/19/2024	40 WEST 34TH STREET	SSE 0 - 1/8 (0.115 mi.)	BF1826	423
411-421 WEST 35TH ST Database: UST, Date of Government Version: 03/19/2024	41-421 WEST 35TH STR	SE 0 - 1/8 (0.119 mi.)	BK1861	431
21-23 W 34TH ST Database: UST, Date of Government Version: 03/19/2024	21-23 W 34TH ST	SE 1/8 - 1/4 (0.132 mi.)	BO1964	456
ABNER PROPERTIES COM Database: UST, Date of Government Version: 03/19/2024	37 WEST 37TH STREET	ESE 1/8 - 1/4 (0.137 mi.)	CD2012	467
THE MAGELLAN Database: UST, Date of Government Version: 03/19/2024	35-39 WEST 33RD STRE	SSE 1/8 - 1/4 (0.147 mi.)	CE2086	486
STATECOURT ENTERPRIS Database: UST, Date of Government Version: 03/19/2024	20 WEST 36TH STREET	SE 1/8 - 1/4 (0.160 mi.)	CM2215	514
39-48 W 38TH STREET Database: UST, Date of Government Version: 03/19/2024	***39-43 W 38TH ST***	***ESE 1/8 - 1/4 (0.162 mi.)***	***CV2220***	***515***
39 WEST 38TH STREET Database: UST, Date of Government Version: 03/19/2024	39 WEST 38 STREET	ESE 1/8 - 1/4 (0.162 mi.)	CV2221	515
BWW 39 COMPANY Database: UST, Date of Government Version: 03/19/2024	37 WEST 39TH STREET	E 1/8 - 1/4 (0.171 mi.)	CG2319	539
8-10 WEST 36TH STREE Database: UST, Date of Government Version: 03/19/2024	8-10 WEST 36TH STREE	SE 1/8 - 1/4 (0.188 mi.)	CM2482	578
32 W. 39TH MIDTOWN P Database: UST, Date of Government Version: 03/19/2024	***32 WEST 39TH STREET***	***ESE 1/8 - 1/4 (0.188 mi.)***	***CV2483***	***578***
AMERICAN STANDARD BU Database: UST, Date of Government Version: 03/19/2024	40 WEST 40TH STREET	E 1/8 - 1/4 (0.194 mi.)	DQ2551	594
1255 BROADWAY Database: UST, Date of Government Version: 03/19/2024	1255 BROADWAY	SSE 1/8 - 1/4 (0.202 mi.)	DT2620	611
40TH STREET TENANTS Database: UST, Date of Government Version: 03/19/2024	***32 WEST 40TH STREET***	***E 1/8 - 1/4 (0.205 mi.)***	***DQ2645***	***616***
KINNEY SYSTEMS, INC. Database: UST, Date of Government Version: 03/19/2024	429 WEST 36TH STREET	WNW 1/8 - 1/4 (0.206 mi.)	DN2649	617
165 W 45 ST Database: UST, Date of Government Version: 03/19/2024	165 W 45TH ST	NE 1/8 - 1/4 (0.219 mi.)	DX2772	645

EXECUTIVE SUMMARY

Equal/Higher Elevation	Address	Direction / Distance	Map ID	Page
4 EAST 34TH STREET	***4 EAST 34TH STREET***	***SE 1/8 - 1/4 (0.246 mi.)***	***EN3086***	***717***
Database: UST, Date of Government Version: 03/19/2024				

Lower Elevation	Address	Direction / Distance	Map ID	Page
584 8TH AVENUE	584 8TH AVENUE	0 - 1/8 (0.000 mi.)	I85	31
Database: UST, Date of Government Version: 03/19/2024				
575 8TH AVE	575 8TH AVE	0 - 1/8 (0.000 mi.)	E86	31
Database: UST, Date of Government Version: 03/19/2024				
310 WEST 38TH STREET	***310 WEST 38TH STREET***	***0 - 1/8 (0.000 mi.)***	***E94***	***33***
Database: UST, Date of Government Version: 03/19/2024				
251 WEST 39TH STREET	251 WEST 39TH STREET	0 - 1/8 (0.000 mi.)	D101	34
Database: UST, Date of Government Version: 03/19/2024				
THE 315 W36 CONDOMIN	315 WEST 36TH STREET	0 - 1/8 (0.000 mi.)	N280	73
Database: UST, Date of Government Version: 03/19/2024				
GSH 520 8TH AVENUE L	261 W. 36TH STREET	0 - 1/8 (0.000 mi.)	M337	86
Database: UST, Date of Government Version: 03/19/2024				
FDNY ENG. CO. 26	220 WEST 37TH STREET	0 - 1/8 (0.000 mi.)	A341	86
Database: UST, Date of Government Version: 03/19/2024				
255 WEST 34TH ST	255 WEST 34TH ST	0 - 1/8 (0.000 mi.)	U493	120
Database: UST, Date of Government Version: 03/19/2024				
PORT AUTHORITY BUS T	625 EIGHTH AVENUE	N 0 - 1/8 (0.015 mi.)	B841	198
Database: UST, Date of Government Version: 03/19/2024				
329 WEST 35TH STREET	329 WEST 35 STREET	W 0 - 1/8 (0.015 mi.)	N851	201
Database: UST, Date of Government Version: 03/19/2024				
VORNADO NEW YORK RR1	435 SEVENTH AVENUE	S 0 - 1/8 (0.019 mi.)	Y887	208
Database: UST, Date of Government Version: 03/19/2024				
WEST 39TH STREET DEV	328-339 WEST 39TH ST	NW 0 - 1/8 (0.026 mi.)	E910	214
Database: UST, Date of Government Version: 03/19/2024				
337 WEST 36TH STREET	337 WEST 36TH STREET	WNW 0 - 1/8 (0.034 mi.)	N965	227
Database: UST, Date of Government Version: 03/19/2024				
DIVISION OF PAROLE	314 WEST 40TH STREET	NNW 0 - 1/8 (0.039 mi.)	AG1010	236
Database: UST, Date of Government Version: 03/19/2024				
HUDSON 38 HOLDINGS L	330 WEST 38TH STREET	NW 0 - 1/8 (0.045 mi.)	AH1057	247
Database: UST, Date of Government Version: 03/19/2024				
333 WEST 34TH STREET	333 WEST 34TH STREET	W 0 - 1/8 (0.058 mi.)	AC1211	282
Database: UST, Date of Government Version: 03/19/2024				
TOWER 37 LLC	344-352 WEST 37TH ST	WNW 0 - 1/8 (0.061 mi.)	AH1245	289
Database: UST, Date of Government Version: 03/19/2024				
THE STAY BRIDGE	334-340 WEST 40TH ST	NNW 0 - 1/8 (0.063 mi.)	AR1276	296
Database: UST, Date of Government Version: 03/19/2024				
MIDTOWN SOUTH PRECIN	***357 WEST 35TH STREET***	***W 0 - 1/8 (0.065 mi.)***	***AP1318***	***307***
Database: UST, Date of Government Version: 03/19/2024				
350 WEST 39TH STREET	350 WEST 39TH STREET	NW 0 - 1/8 (0.080 mi.)	AJ1448	336
Database: UST, Date of Government Version: 03/19/2024				
346 WEST 40 STREET	346 WEST 40TH STREET	NNW 0 - 1/8 (0.083 mi.)	AR1467	341
Database: UST, Date of Government Version: 03/19/2024				

EXECUTIVE SUMMARY

Lower Elevation	Address	Direction / Distance	Map ID	Page
475 NINTH AVE ASSOCI	***475 NINTH AVE***	***WNW 0 - 1/8 (0.116 mi.)***	***BQ1840***	***426***
Database: UST, Date of Government Version: 03/19/2024				
WEST 44TH STREE HOTE	306 WEST 44TH STREET	N 1/8 - 1/4 (0.156 mi.)	BW2191	509
Database: UST, Date of Government Version: 03/19/2024				
CENTRAL PARKING SYST	***254 WEST 31ST STREET***	***SW 1/8 - 1/4 (0.166 mi.)***	***CQ2271***	***527***
Database: UST, Date of Government Version: 03/19/2024				
ENGINE COMPANY 1 / L	142 WEST 31ST STREET	S 1/8 - 1/4 (0.175 mi.)	CL2340	543
Database: UST, Date of Government Version: 03/19/2024				
LINCOLN TUNNEL/PROJE	402 WEST 41ST STREET	NNW 1/8 - 1/4 (0.181 mi.)	CI2408	560
Database: UST, Date of Government Version: 03/19/2024				
ZIK REALTY CORP.	404 8TH AVENUE	SW 1/8 - 1/4 (0.191 mi.)	CQ2530	589
Database: UST, Date of Government Version: 03/19/2024				
875 AVENUE OF AMERIC	101 WEST 31ST STREET	S 1/8 - 1/4 (0.197 mi.)	CW2573	599
Database: UST, Date of Government Version: 03/19/2024				
TRADERS CORPORATION	***135 WEST 30TH STREET***	***S 1/8 - 1/4 (0.198 mi.)***	***DD2581***	***601***
Database: UST, Date of Government Version: 03/19/2024				
PLAYWRIGHT'S HORIZON	416 WEST 42ND STREET	NNW 1/8 - 1/4 (0.210 mi.)	DI2681	625
Database: UST, Date of Government Version: 03/19/2024				
MB HAMPTONS LLC	224 WEST 30TH STREET	SW 1/8 - 1/4 (0.215 mi.)	DP2728	635
Database: UST, Date of Government Version: 03/19/2024				
440 WEST 34TH STREET	440 WEST 34TH STREET	W 1/8 - 1/4 (0.216 mi.)	DO2739	638
Database: UST, Date of Government Version: 03/19/2024				
TOWN HOUSE MANAGEMEN	330 WEST 45TH STREET	N 1/8 - 1/4 (0.216 mi.)	EC2744	639
Database: UST, Date of Government Version: 03/19/2024				
42ND STREET THEATRE	420 WEST 42ND STREET	NNW 1/8 - 1/4 (0.223 mi.)	DI2810	654
Database: UST, Date of Government Version: 03/19/2024				
DYER AVENUE ASSOCIAT	424 W. 42ND STREET	NNW 1/8 - 1/4 (0.227 mi.)	DI2858	664
Database: UST, Date of Government Version: 03/19/2024				
MANHATTAN PLAZA	400 WEST 43RD STREET	NNW 1/8 - 1/4 (0.227 mi.)	DU2861	665
Database: UST, Date of Government Version: 03/19/2024				
EOS NOMAD	855 AVENUE OF THE AM	S 1/8 - 1/4 (0.229 mi.)	DW2882	669
Database: UST, Date of Government Version: 03/19/2024				
MANHATTAN WEST SOUTH	401 WEST 31ST STREET	WSW 1/8 - 1/4 (0.230 mi.)	DV2890	671
Database: UST, Date of Government Version: 03/19/2024				
124 W 30TH STREET	124 W 30TH STREET	S 1/8 - 1/4 (0.236 mi.)	EL2978	692
Database: UST, Date of Government Version: 03/19/2024				
1239 OPERATING CORPO	1239 BROADWAY	S 1/8 - 1/4 (0.239 mi.)	DT3041	707
Database: UST, Date of Government Version: 03/19/2024				
249 WEST 29TH OWNERS	249 WEST 29TH STREET	SW 1/8 - 1/4 (0.240 mi.)	DP3046	708
Database: UST, Date of Government Version: 03/19/2024				
PORT AUTH NY&NJ-LINC	WEST 38TH ST / DYER	NW 1/8 - 1/4 (0.246 mi.)	EF3089	718
Database: UST, Date of Government Version: 03/19/2024				
WEST 34TH APTS. CORP	455 WEST 34TH STREET	WNW 1/8 - 1/4 (0.248 mi.)	EW3117	724
Database: UST, Date of Government Version: 03/19/2024				

EXECUTIVE SUMMARY

NY MOSF: A review of the NY MOSF list, as provided by EDR, and dated 03/19/2024 has revealed that there are 4 NY MOSF sites within approximately 0.5 miles of the target property.

Equal/Higher Elevation	Address	Direction / Distance	Map ID	Page
MICHELLE F Tank Status: Unregulated/Closed Facility Id: 0-0573	362 FIFTH AVENUE	SE 1/8 - 1/4 (0.221 mi.)	DG2792	650
M/V GEORGE WHITLOCK Tank Status: Unregulated/Closed Facility Id: 0-0147 Facility Id: 0-0148 Facility Id: 0-0154 Facility Id: 0-0155 Facility Id: 0-0158 **Additional key fields are available in the Map Findings section*	1185 AVENUE OF THE A	NE 1/4 - 1/2 (0.325 mi.)	FD3224	747
M/V R.J. BUSHEY Tank Status: Unregulated/Closed Facility Id: 0-0144 Facility Id: 0-0145 Facility Id: 0-0146 Facility Id: 0-0149 Facility Id: 0-0150 **Additional key fields are available in the Map Findings section*	500 FIFTH AVENUE	E 1/4 - 1/2 (0.350 mi.)	3244	752
CON EDISON Tank Status: Unregulated/Closed Facility Id: 0-0566 Facility Id: 0-0567 Facility Id: 0-0568 Facility Id: 0-0657	***310 MADISON AVE***	***E 1/4 - 1/2 (0.415 mi.)***	***GL3302***	***766***

NY CBS: A review of the NY CBS list, as provided by EDR, and dated 03/19/2024 has revealed that there is 1 NY CBS site within approximately 0.25 miles of the target property.

Lower Elevation	Address	Direction / Distance	Map ID	Page
LNF PLATING Facility Status: Unregulated/Closed CBS Number: 2-000018	***535 8 AVE.***	***0 - 1/8 (0.000 mi.)***	***M262***	***69***

NY AST: A review of the NY AST list, as provided by EDR, has revealed that there are 434 NY AST sites within approximately 0.25 miles of the target property.

Equal/Higher Elevation	Address	Direction / Distance	Map ID	Page
THREE O REALTY LLC Database: AST, Date of Government Version: 03/19/2024 Facility Id: 2-243205	265 W 40TH ST	0 - 1/8 (0.000 mi.)	B33	18
215 WEST 40TH STREET Database: AST, Date of Government Version: 03/19/2024	215 WEST 40TH STREET	0 - 1/8 (0.000 mi.)	C35	19

Facility Id: 2-606105

TRS ASSOCIATES Database: AST, Date of Government Version: 03/19/2024 Facility Id: 2-110760	240 W 40TH ST	0 - 1/8 (0.000 mi.)	G42	21
250 W 40 ST Database: AST, Date of Government Version: 03/19/2024 Facility Id: 2-606052	250 WEST 40TH STREET	0 - 1/8 (0.000 mi.)	D62	25
231 WEST 39TH ST Database: AST, Date of Government Version: 03/19/2024 Facility Id: 2-192414	231-249 WEST 39TH ST	0 - 1/8 (0.000 mi.)	G87	31
218 W 40TH ST Database: AST, Date of Government Version: 03/19/2024 Facility Id: 2-240524	218 WEST 40TH STREET	0 - 1/8 (0.000 mi.)	G100	34
ARGUS REALTY 202 LLC Database: AST, Date of Government Version: 03/19/2024 Facility Id: 2-110116	202 W 40TH ST	0 - 1/8 (0.000 mi.)	F102	34
DAYAN 552 LLC Database: AST, Date of Government Version: 03/19/2024 Facility Id: 2-605714	552 SEVENTH AVENUE	0 - 1/8 (0.000 mi.)	J143	44
234 WEST 39TH STREET Database: AST, Date of Government Version: 03/19/2024 Facility Id: 2-290564	234 WEST 39TH STREET	0 - 1/8 (0.000 mi.)	G168	49
225 WEST 39TH ST Database: AST, Date of Government Version: 03/19/2024 Facility Id: 2-063851	225 WEST 39TH ST	0 - 1/8 (0.000 mi.)	G172	50
RH 39 REALTY L.P Database: AST, Date of Government Version: 03/19/2024 Facility Id: 2-608047	230 WEST 39TH STREET	0 - 1/8 (0.000 mi.)	J174	50
205 WEST 39TH STREET Database: AST, Date of Government Version: 03/19/2024 Facility Id: 2-339369	205 WEST 39TH ST	0 - 1/8 (0.000 mi.)	J175	50
214 WEST 39TH STREET Database: AST, Date of Government Version: 03/19/2024 Facility Id: 2-482102	214 WEST 39 STREET	0 - 1/8 (0.000 mi.)	J200	56
UNITED STATES POST O Database: AST, Date of Government Version: 03/19/2024 Facility Id: 2-293199	225 W 38TH ST	0 - 1/8 (0.000 mi.)	K201	56
UNITED STATES POSTAL Database: AST, Date of Government Version: 03/19/2024 Facility Id: 2-604657	223 WEST 38TH STREET	0 - 1/8 (0.000 mi.)	K211	58
530 SEVENTH AVENUE Database: AST, Date of Government Version: 03/19/2024 Facility Id: 2-056839	530 SEVENTH AVENUE	0 - 1/8 (0.000 mi.)	J228	62
526 7TH AVENUE Database: AST, Date of Government Version: 03/19/2024 Facility Id: 2-403733	526 SEVENTH AVENUE	0 - 1/8 (0.000 mi.)	O259	68
BRICKEN ARCADE Database: AST, Date of Government Version: 03/19/2024 Facility Id: 2-278815	230 WEST 38TH STREET	0 - 1/8 (0.000 mi.)	A263	69
209 WEST 38TH STREET Database: AST, Date of Government Version: 03/19/2024	209 WEST 38TH STREET	0 - 1/8 (0.000 mi.)	J276	72

Facility Id: 2-481815

MIDTOWN STATION	221 WEST 38TH STREET	0 - 1/8 (0.000 mi.)	J279	73
Database: AST, Date of Government Version: 03/19/2024 Facility Id: 2-476129				
500 SEVENTH AVENUE	500-512 7TH AVENUE	0 - 1/8 (0.000 mi.)	A346	87
Database: AST, Date of Government Version: 03/19/2024 Facility Id: 2-317497				
501 SEVENTH AVENUE	501 7TH AVE	0 - 1/8 (0.000 mi.)	A385	96
Database: AST, Date of Government Version: 03/19/2024 Facility Id: 2-069302				
1385 BROADWAY	1385 BROADWAY	0 - 1/8 (0.000 mi.)	S387	96
Database: AST, Date of Government Version: 03/19/2024 Facility Id: 2-035130				
JOHN HANCOCK MUTUAL	***499 7TH AVENUE***	***0 - 1/8 (0.000 mi.)***	***A395***	***98***
Database: AST, Date of Government Version: 03/19/2024 Facility Id: 2-404888				
498 7TH AVENUE	498 SEVENTH AVENUE	0 - 1/8 (0.000 mi.)	A409	102
Database: AST, Date of Government Version: 03/19/2024 Facility Id: 2-331252				
FASHION ASSOCIATES	148 WEST 37TH STREET	0 - 1/8 (0.000 mi.)	R410	102
Database: AST, Date of Government Version: 03/19/2024 Facility Id: 2-274437				
488 SEVENTH AVENUE	488 SEVENTH AVENUE	0 - 1/8 (0.000 mi.)	A423	104
Database: AST, Date of Government Version: 03/19/2024 Facility Id: 2-611170				
134 WEST 37TH ST LLC	134 WEST 37TH STREET	0 - 1/8 (0.000 mi.)	R442	109
Database: AST, Date of Government Version: 03/19/2024 Facility Id: 2-401900				
SEVENTH AVENUE ATRIU	485 SEVENTH AVENUE	0 - 1/8 (0.000 mi.)	R460	113
Database: AST, Date of Government Version: 03/19/2024 Facility Id: 2-606511				
149 WEST 36TH STREET	149 WEST 36TH STREET	0 - 1/8 (0.000 mi.)	W484	118
Database: AST, Date of Government Version: 03/19/2024 Facility Id: 2-111945				
141 W 36TH ST	141 WEST 36TH STREET	0 - 1/8 (0.000 mi.)	W501	122
Database: AST, Date of Government Version: 03/19/2024 Facility Id: 2-326232				
1 CLUB DRIVE WOODMER	141 WEST 36 ST	0 - 1/8 (0.000 mi.)	W515	126
Database: AST, Date of Government Version: 03/19/2024 Facility Id: 2-155705				
TIMES SQUARE REALTY	150 WEST 36 STREET	0 - 1/8 (0.000 mi.)	W524	128
Database: AST, Date of Government Version: 03/19/2024 Facility Id: 2-293962				
THE ARSENAL COMPANY,	463 SEVENTH AVENUE	0 - 1/8 (0.000 mi.)	X534	130
Database: AST, Date of Government Version: 03/19/2024 Facility Id: 2-602052				
1359 BROADWAY	1359 BROADWAY	0 - 1/8 (0.000 mi.)	W538	131
Database: AST, Date of Government Version: 03/19/2024 Facility Id: 2-108812				
469 7TH AVE	469 SEVENTH AVENUE	0 - 1/8 (0.000 mi.)	X552	134
Database: AST, Date of Government Version: 03/19/2024				

Facility Id: 2-148024

FASHION TOWER REALTY Database: AST, Date of Government Version: 03/19/2024 Facility Id: 2-195170	135 WEST 36TH STREET	0 - 1/8 (0.000 mi.)	W559	136
HADJI BABA PROPERTIE Database: AST, Date of Government Version: 03/19/2024 Facility Id: 2-606160	152 W. 36TH ST.	0 - 1/8 (0.000 mi.)	W569	138
142 WEST 36TH STREET Database: AST, Date of Government Version: 03/19/2024 Facility Id: 2-309125	142 WEST 36TH STREET	0 - 1/8 (0.000 mi.)	W575	139
KAUFMAN ARCADE ASSOC Database: AST, Date of Government Version: 03/19/2024 Facility Id: 2-290300	132 WEST 36TH STREET	0 - 1/8 (0.000 mi.)	W595	144
TANK ROOM Database: AST, Date of Government Version: 03/19/2024 Facility Id: 2-197955	***147 WEST 35TH ST***	***0 - 1/8 (0.000 mi.)***	***W609***	***147***
131 W 35TH ST TENANT Database: AST, Date of Government Version: 03/19/2024 Facility Id: 2-291331	131 W 35TH ST	0 - 1/8 (0.000 mi.)	Z613	148
ESRT 1333 BROADWAY, Database: AST, Date of Government Version: 03/19/2024 Facility Id: 2-054747	1333 BROADWAY	0 - 1/8 (0.000 mi.)	Z629	152
EBM DEVELOPMENT Database: AST, Date of Government Version: 03/19/2024 Facility Id: 2-605675	566 7TH AVENUE	0 - 1/8 (0.000 mi.)	F634	153
200 W 41ST STREET Database: AST, Date of Government Version: 03/19/2024 Facility Id: 2-483168	570 7TH AVENUE	0 - 1/8 (0.000 mi.)	F637	153
525 SEVENTH AVENUE Database: AST, Date of Government Version: 03/19/2024 Facility Id: 2-604747	525 7TH AVE	ENE 0 - 1/8 (0.006 mi.)	O731	173
151 WEST ASSOCIATES Database: AST, Date of Government Version: 03/19/2024 Facility Id: 2-482048	561 SEVENTH AVENUE	NE 0 - 1/8 (0.007 mi.)	F741	176
HERALD SQUARE OWNER, Database: AST, Date of Government Version: 03/19/2024 Facility Id: 2-334812	1328 BROADWAY	SSE 0 - 1/8 (0.009 mi.)	AA770	182
1370 BROADWAY BUILDI Database: AST, Date of Government Version: 03/19/2024 Facility Id: 2-056138	***1370 BROADWAY***	***ESE 0 - 1/8 (0.015 mi.)***	***AB853***	***201***
1372 BROADWAY Database: AST, Date of Government Version: 03/19/2024 Facility Id: 2-612252	1372 BROADWAY	ESE 0 - 1/8 (0.019 mi.)	S880	207
1400 BROADWAY Database: AST, Date of Government Version: 03/19/2024 Facility Id: 2-040517	***1400 BROADWAY***	***E 0 - 1/8 (0.026 mi.)***	***S914***	***214***
NAPONAL HOTEL Database: AST, Date of Government Version: 03/19/2024 Facility Id: 2-604283	592 7TH AVENUE	NE 0 - 1/8 (0.028 mi.)	F926	218
1441 BROADWAY Database: AST, Date of Government Version: 03/19/2024	***1441 BROADWAY***	***NE 0 - 1/8 (0.042 mi.)***	***AE1025***	***239***

Facility Id: 2-111627

FC 42ND ST. ASSOCIAT Database: AST, Date of Government Version: 03/19/2024 Facility Id: 2-317462	234 W 42ND ST	NNE 0 - 1/8 (0.043 mi.)	C1034	242
MACY'S HERALD SQUARE Database: AST, Date of Government Version: 03/19/2024 Facility Id: 2-610978	151 WEST 34TH STREET	S 0 - 1/8 (0.044 mi.)	AF1040	243
THE CANDLER BUILDING Database: AST, Date of Government Version: 03/19/2024 Facility Id: 2-192465	220 WEST 42ND STREET	NNE 0 - 1/8 (0.046 mi.)	AK1064	249
228-232 WEST 42ND ST Database: AST, Date of Government Version: 03/19/2024 Facility Id: 2-603001	228-232 WEST 42ND ST	NNE 0 - 1/8 (0.046 mi.)	AM1070	250
EMPIRE THEATRE Database: AST, Date of Government Version: 03/19/2024 Facility Id: 2-310433	240 WEST 42ND STREET	NNE 0 - 1/8 (0.046 mi.)	AM1073	251
254 WEST 42ND STREET Database: AST, Date of Government Version: 03/19/2024 Facility Id: 2-603175	254 WEST 42ND STREET	N 0 - 1/8 (0.046 mi.)	AM1074	251
SWEETHEART THEATRE Database: AST, Date of Government Version: 03/19/2024 Facility Id: 2-327549	254 WEST 42ND ST	N 0 - 1/8 (0.046 mi.)	AM1076	251
1410 BROADWAY Database: AST, Date of Government Version: 03/19/2024 Facility Id: 2-111554	1410 BROADWAY	E 0 - 1/8 (0.049 mi.)	AL1093	255
TIMES SQUARE PROPERT Database: AST, Date of Government Version: 03/19/2024 Facility Id: 2-080918	233 WEST 42ND ST	NNE 0 - 1/8 (0.059 mi.)	AM1230	286
109 WEST 38TH L.L.C. Database: AST, Date of Government Version: 03/19/2024 Facility Id: 2-245313	109 WEST 38TH STREET	E 0 - 1/8 (0.060 mi.)	AL1238	288
THE NEW VICTORY THEA Database: AST, Date of Government Version: 03/19/2024 Facility Id: 2-210846	209 WEST 42ND STREET	NNE 0 - 1/8 (0.064 mi.)	AK1301	303
LYRIC THEATRE Database: AST, Date of Government Version: 03/19/2024 Facility Id: 2-202304	213 W 42ND ST	NNE 0 - 1/8 (0.065 mi.)	AK1303	303
1412 BROADWAY - RETA Database: AST, Date of Government Version: 03/19/2024 Facility Id: 2-107263	***1412 BROADWAY***	***ENE 0 - 1/8 (0.067 mi.)***	***AL1346***	***313***
SL GREEN REALTY CORP Database: AST, Date of Government Version: 03/19/2024 Facility Id: 2-093149	1466 BROADWAY	NE 0 - 1/8 (0.070 mi.)	AQ1382	321
1440 BROADWAY PARTNE Database: AST, Date of Government Version: 03/19/2024 Facility Id: 2-199575	1440 BROADWAY	ENE 0 - 1/8 (0.073 mi.)	AE1416	328
NEW 42ND STREET STUD Database: AST, Date of Government Version: 03/19/2024 Facility Id: 2-213462	229 WEST 42ND STREET	NNE 0 - 1/8 (0.074 mi.)	AK1426	331
LONG ISLAND CITY H.S Database: AST, Date of Government Version: 03/19/2024	14-30 BROADWAY	ENE 0 - 1/8 (0.081 mi.)	BD1456	338

Facility Id: 2-606582

6536 ASSOCIATES LLC Database: AST, Date of Government Version: 03/19/2024 Facility Id: 2-265284	65 W 36 STREET	SE 0 - 1/8 (0.082 mi.)	AT1460	339
1450 BROADWAY ASSOCI Database: AST, Date of Government Version: 03/19/2024 Facility Id: 2-255319	1450 BROADWAY	ENE 0 - 1/8 (0.082 mi.)	BB1466	340
SL GREEN OPERATING P Database: AST, Date of Government Version: 03/19/2024 Facility Id: 2-330744	70 WEST 36TH STREET	SE 0 - 1/8 (0.085 mi.)	AT1489	345
70 W 36 ST Database: AST, Date of Government Version: 03/19/2024 Facility Id: 2-477532	70 WEST 36TH STREET	SE 0 - 1/8 (0.085 mi.)	AT1490	346
1000 6TH AVE. LLC Database: AST, Date of Government Version: 03/19/2024 Facility Id: 2-084360	65 WEST 37TH STREET	ESE 0 - 1/8 (0.089 mi.)	AZ1514	351
THE WESTIN NEW YORK Database: AST, Date of Government Version: 03/19/2024 Facility Id: 2-612826	270 WEST 43RD STREET	N 0 - 1/8 (0.096 mi.)	BJ1581	367
ENKI PROPERTIES LLC Database: AST, Date of Government Version: 03/19/2024 Facility Id: 2-606001	1026 6TH AVENUE	ESE 0 - 1/8 (0.096 mi.)	AO1582	367
151 WEST 42ND STREET Database: AST, Date of Government Version: 03/19/2024 Facility Id: 2-112011	151 WEST 42ND STREET	NE 0 - 1/8 (0.098 mi.)	BM1594	370
HERALD TOWERS Database: AST, Date of Government Version: 03/19/2024 Facility Id: 2-328928	50 WEST 34TH STREET	SSE 0 - 1/8 (0.099 mi.)	BF1612	374
276 WEST 43 STREET Database: AST, Date of Government Version: 03/19/2024 Facility Id: 2-358738	276 WEST 43 STREET	N 0 - 1/8 (0.099 mi.)	BJ1615	374
ONE TEN WEST FORTIET Database: AST, Date of Government Version: 03/19/2024 Facility Id: 2-606000	110 WEST 40TH STREET	E 0 - 1/8 (0.101 mi.)	BD1630	378
COLLINGWOOD HOTEL Database: AST, Date of Government Version: 03/19/2024 Facility Id: 2-333875	45 W 35 ST	SE 0 - 1/8 (0.101 mi.)	BK1631	379
ATLAS NEW YORK Database: AST, Date of Government Version: 03/19/2024 Facility Id: 2-609186	66 WEST 38TH STREET	ESE 0 - 1/8 (0.101 mi.)	AZ1632	379
136 W 42ND ST Database: AST, Date of Government Version: 03/19/2024 Facility Id: 2-611909	136 W 42ND ST	ENE 0 - 1/8 (0.102 mi.)	BM1637	380
800 NORTHERN BOULEVA Database: AST, Date of Government Version: 03/19/2024 Facility Id: 2-606161	53 WEST 36TH STREET	SE 0 - 1/8 (0.103 mi.)	BK1651	383
74 W 38 ST Database: AST, Date of Government Version: 03/19/2024 Facility Id: 2-293474	74 W 38TH ST	ESE 0 - 1/8 (0.105 mi.)	AZ1663	385
STRAND HOTEL Database: AST, Date of Government Version: 03/19/2024	206 WEST 43RD ST	NE 0 - 1/8 (0.105 mi.)	BE1684	390

Facility Id: 2-211850

119 WEST 40TH STREET	119 WEST 40TH STREET	ENE 0 - 1/8 (0.107 mi.)	BB1696	393
Database: AST, Date of Government Version: 03/19/2024 Facility Id: 2-606401				
1040 SIXTH AVE	1040 SIXTH AVENUE	E 0 - 1/8 (0.109 mi.)	BP1730	401
Database: AST, Date of Government Version: 03/19/2024 Facility Id: 2-268631				
BANK OF AMERICA 100	100 WEST 33RD STREET	SSE 0 - 1/8 (0.111 mi.)	BS1755	407
Database: AST, Date of Government Version: 03/19/2024 Facility Id: 2-611207				
MANHATTAN MALL	100 WEST 33RD STREET	SSE 0 - 1/8 (0.111 mi.)	BS1756	407
Database: AST, Date of Government Version: 03/19/2024 Facility Id: 2-611164				
49 WEST 37TH STREET	49 WEST 37TH STREET	ESE 0 - 1/8 (0.111 mi.)	AZ1767	410
Database: AST, Date of Government Version: 03/19/2024 Facility Id: 2-605800				
TIME SQUARE HOTEL	255 W 43RD STREET	NNE 0 - 1/8 (0.112 mi.)	BJ1781	413
Database: AST, Date of Government Version: 03/19/2024 Facility Id: 2-611098				
1501 BROADWAY	1501 BROADWAY	NE 0 - 1/8 (0.112 mi.)	BE1788	415
Database: AST, Date of Government Version: 03/19/2024 Facility Id: 2-216577				
1501 BROADWAY	***1501 BROADWAY***	***NE 0 - 1/8 (0.112 mi.)***	***BE1792***	***416***
Database: AST, Date of Government Version: 03/19/2024 Facility Id: 2-244082				
BUSH TOWER	130 W 42ND ST.	ENE 0 - 1/8 (0.113 mi.)	BM1805	419
Database: AST, Date of Government Version: 03/19/2024 Facility Id: 2-609970				
THE GREGORY HOTEL	42 WEST 35TH STREET	SE 0 - 1/8 (0.113 mi.)	BO1811	420
Database: AST, Date of Government Version: 03/19/2024 Facility Id: 2-605643				
45 WEST 36TH STREET	45 W. 36 TH STREET	SE 0 - 1/8 (0.113 mi.)	BK1814	420
Database: AST, Date of Government Version: 03/19/2024 Facility Id: 2-605799				
FORTY EIGHT THIRTY S	48 WEST 37TH STREET	ESE 0 - 1/8 (0.114 mi.)	BK1818	421
Database: AST, Date of Government Version: 03/19/2024 Facility Id: 2-605999				
7 BRYANT PARK	1045 AVENUE OF THE A	E 0 - 1/8 (0.116 mi.)	BR1834	425
Database: AST, Date of Government Version: 03/19/2024 Facility Id: 2-612380				
APOLLO THEATRE	243 W 43 ST	NNE 0 - 1/8 (0.117 mi.)	BJ1852	429
Database: AST, Date of Government Version: 03/19/2024 Facility Id: 2-236225				
3 TIMES SQUARE ASSOC	3 TIMES SQUARE	ENE 0 - 1/8 (0.118 mi.)	BM1859	431
Database: AST, Date of Government Version: 03/19/2024 Facility Id: 2-608048				
63 WEST 38TH STREET	63 WEST 38TH STREET	ESE 0 - 1/8 (0.120 mi.)	BP1879	436
Database: AST, Date of Government Version: 03/19/2024 Facility Id: 2-610166				
63 WEST 38TH STREET	63 WEST 38TH STREET	ESE 0 - 1/8 (0.120 mi.)	BP1880	436
Database: AST, Date of Government Version: 03/19/2024				

Facility Id: 2-198986

HESKEL'S W 38TH ST. Database: AST, Date of Government Version: 03/19/2024 Facility Id: 2-114294	60-64 WEST 38TH ST	ESE 0 - 1/8 (0.121 mi.)	BP1892	439
5 TIMES SQUARE Database: AST, Date of Government Version: 03/19/2024 Facility Id: 2-610172	5 TIMES SQUARE	NE 0 - 1/8 (0.124 mi.)	CB1911	443
35 WEST 35TH STREET Database: AST, Date of Government Version: 03/19/2024 Facility Id: 2-159077	35 WEST 35 ST	SE 1/8 - 1/4 (0.126 mi.)	BK1929	447
57 WEST 38TH ST COND Database: AST, Date of Government Version: 03/19/2024 Facility Id: 2-347256	57 WEST 38TH STREET	ESE 1/8 - 1/4 (0.130 mi.)	BP1952	453
39 WEST 37TH STREET Database: AST, Date of Government Version: 03/19/2024 Facility Id: 2-063738	39 WEST 37TH STREET	ESE 1/8 - 1/4 (0.133 mi.)	CD1969	457
ENKI PROPERTIES LLC Database: AST, Date of Government Version: 03/19/2024 Facility Id: 2-606002	70 WEST 39TH STREET	E 1/8 - 1/4 (0.133 mi.)	BP1976	459
PARK RIDGE INTERNATI Database: AST, Date of Government Version: 03/19/2024 Facility Id: 2-283851	40 W 37TH ST	ESE 1/8 - 1/4 (0.134 mi.)	CD1987	461
35 WEST 36TH ST Database: AST, Date of Government Version: 03/19/2024 Facility Id: 2-331945	35 WEST 36TH ST	SE 1/8 - 1/4 (0.134 mi.)	BK1991	462
48 W 38 ST Database: AST, Date of Government Version: 03/19/2024 Facility Id: 2-198943	48 WEST 38TH STREET	ESE 1/8 - 1/4 (0.139 mi.)	CD2024	471
36 W 37TH ST Database: AST, Date of Government Version: 03/19/2024 Facility Id: 2-149438	36 WEST 37TH STREET	ESE 1/8 - 1/4 (0.143 mi.)	CD2048	477
49 W 38TH ST Database: AST, Date of Government Version: 03/19/2024 Facility Id: 2-331961	49 WEST 38TH STREET	ESE 1/8 - 1/4 (0.143 mi.)	BP2051	477
17-19 WEST 34TH STRE Database: AST, Date of Government Version: 03/19/2024 Facility Id: 2-603399	17-19 WEST 34TH STRE	SE 1/8 - 1/4 (0.143 mi.)	BO2056	479
HENRY MILLER'S THEAT Database: AST, Date of Government Version: 03/19/2024 Facility Id: 2-606342	124 WEST 43RD STREET	NE 1/8 - 1/4 (0.144 mi.)	CB2064	481
BROADWAY 36TH REALTY Database: AST, Date of Government Version: 03/19/2024 Facility Id: 2-610760	29 WEST 36TH STREET	SE 1/8 - 1/4 (0.145 mi.)	CD2065	481
80 WEST 40TH ST ASSO Database: AST, Date of Government Version: 03/19/2024 Facility Id: 2-285749	80 WEST 40TH STREET	E 1/8 - 1/4 (0.146 mi.)	CG2071	482
PIGRANEL MANAGEMENT Database: AST, Date of Government Version: 03/19/2024 Facility Id: 2-608254	54 WEST 39TH STREET	ESE 1/8 - 1/4 (0.147 mi.)	BP2083	485
THE MAGELLAN Database: AST, Date of Government Version: 03/19/2024	35-39 WEST 33RD STRE	SSE 1/8 - 1/4 (0.147 mi.)	CE2084	485

Facility Id: 2-612553

25-35 ST. NICHOLAS T Database: AST, Date of Government Version: 03/19/2024 Facility Id: 2-607977	25-35 ST. NICHOLAS T	SE 1/8 - 1/4 (0.149 mi.)	CM2098	488
ONE BRYANT PARK LLC Database: AST, Date of Government Version: 03/19/2024 Facility Id: 2-610787	1111 AVENUE OF THE A	ENE 1/8 - 1/4 (0.149 mi.)	CO2102	489
28 W. 36 HERALD PROP Database: AST, Date of Government Version: 03/19/2024 Facility Id: 2-332011	28-30 WEST 36TH STRE	SE 1/8 - 1/4 (0.150 mi.)	CM2106	490
66-70 WEST 40TH ST Database: AST, Date of Government Version: 03/19/2024 Facility Id: 2-032506	70 WEST 40TH ST	E 1/8 - 1/4 (0.152 mi.)	CG2125	494
THE WOODSTOCK Database: AST, Date of Government Version: 03/19/2024 Facility Id: 2-612892	127 WEST 43RD STREET	NE 1/8 - 1/4 (0.153 mi.)	CB2140	497
42 W 38 ST Database: AST, Date of Government Version: 03/19/2024 Facility Id: 2-322482	42 W 38TH STREET	ESE 1/8 - 1/4 (0.154 mi.)	CD2145	499
25 WEST 36TH REALTY Database: AST, Date of Government Version: 03/19/2024 Facility Id: 2-244767	25 WEST 36 STREET	SE 1/8 - 1/4 (0.154 mi.)	CM2165	504
156 WEST 44TH ST Database: AST, Date of Government Version: 03/19/2024 Facility Id: 2-329134	156 WEST 44TH ST	NE 1/8 - 1/4 (0.157 mi.)	CB2193	509
HAMPTON INDUSTRIES I Database: AST, Date of Government Version: 03/19/2024 Facility Id: 2-065005	15 WEST 34TH ST	SE 1/8 - 1/4 (0.159 mi.)	CE2209	513
58-64 WEST 40TH ST Database: AST, Date of Government Version: 03/19/2024 Facility Id: 2-044520	58-64 WEST 40TH STRE	E 1/8 - 1/4 (0.161 mi.)	CG2217	514
SECOND ASSOCIATES LL Database: AST, Date of Government Version: 03/19/2024 Facility Id: 2-600269	40 WEST 38TH STREET	ESE 1/8 - 1/4 (0.161 mi.)	CD2219	515
42-52 WEST 39 STREET Database: AST, Date of Government Version: 03/19/2024 Facility Id: 2-603438	42 WEST 39TH STREET	ESE 1/8 - 1/4 (0.162 mi.)	CG2229	518
HOTEL DIPLOMAT Database: AST, Date of Government Version: 03/19/2024 Facility Id: 2-238112	108 WEST 43RD ST	ENE 1/8 - 1/4 (0.164 mi.)	CO2249	522
19-23 WEST 36TH ST Database: AST, Date of Government Version: 03/19/2024 Facility Id: 2-069620	19 WEST 36TH ST	SE 1/8 - 1/4 (0.165 mi.)	CM2259	525
11 WEST 34TH STREET Database: AST, Date of Government Version: 03/19/2024 Facility Id: 2-611382	11 WEST 34TH STREET	SE 1/8 - 1/4 (0.166 mi.)	CE2262	525
142 WEST 44TH ST Database: AST, Date of Government Version: 03/19/2024 Facility Id: 2-329045	142 WEST 44TH ST	NE 1/8 - 1/4 (0.166 mi.)	CB2267	527
25 WEST 37TH ST Database: AST, Date of Government Version: 03/19/2024	25 WEST 37TH ST	ESE 1/8 - 1/4 (0.167 mi.)	CD2282	530

Facility Id: 2-155195

16 WEST 36TH STREET	16 WEST 36TH STREET	SE 1/8 - 1/4 (0.170 mi.)	CM2314	538
Database: AST, Date of Government Version: 03/19/2024 Facility Id: 2-254193				
DAVAL 36 ASSOCIATES	15 WEST 36TH STREET	SE 1/8 - 1/4 (0.173 mi.)	CM2331	541
Database: AST, Date of Government Version: 03/19/2024 Facility Id: 2-063711				
CON ED	***2 W 37TH ST***	***ESE 1/8 - 1/4 (0.174 mi.)***	***CM2336***	***543***
Database: AST, Date of Government Version: 03/19/2024 Facility Id: 2-292346				
WASSERSTEIN BROS.	34 WEST 38TH STREET	ESE 1/8 - 1/4 (0.175 mi.)	CV2337	543
Database: AST, Date of Government Version: 03/19/2024 Facility Id: 2-189499				
BWW 39 COMPANY	35-37 WEST 39TH STRE	E 1/8 - 1/4 (0.176 mi.)	CG2347	545
Database: AST, Date of Government Version: 03/19/2024 Facility Id: 2-602551				
1095 AVENUE OF THE A	1095 6TH AVE	ENE 1/8 - 1/4 (0.177 mi.)	DA2350	545
Database: AST, Date of Government Version: 03/19/2024 Facility Id: 2-611032				
HOTEL STANFORD	43 WEST 32ND STREET	SSE 1/8 - 1/4 (0.177 mi.)	CH2354	546
Database: AST, Date of Government Version: 03/19/2024 Facility Id: 2-342114				
29 WEST 38 ASSOCIATE	29 WEST 38TH STREET	ESE 1/8 - 1/4 (0.177 mi.)	CV2358	547
Database: AST, Date of Government Version: 03/19/2024 Facility Id: 2-479918				
MARTINIQUE HOTEL	49 W 32ND ST	SSE 1/8 - 1/4 (0.178 mi.)	CH2362	549
Database: AST, Date of Government Version: 03/19/2024 Facility Id: 2-288004				
4 BRYANT PARK ASSOCI	4 BRYANT PARK	E 1/8 - 1/4 (0.178 mi.)	DA2364	549
Database: AST, Date of Government Version: 03/19/2024 Facility Id: 2-603439				
15 WEST 37TH STREET	15 WEST 37TH STREET	ESE 1/8 - 1/4 (0.180 mi.)	DE2370	551
Database: AST, Date of Government Version: 03/19/2024 Facility Id: 2-602652				
APARTMENT BUILDING	***13 WEST 36TH STREET***	***SE 1/8 - 1/4 (0.181 mi.)***	***CM2385***	***555***
Database: AST, Date of Government Version: 03/19/2024 Facility Id: 2-251925				
ROW NYC	700 8TH AVENUE	NNE 1/8 - 1/4 (0.182 mi.)	CY2417	562
Database: AST, Date of Government Version: 03/19/2024 Facility Id: 2-296562				
39 WEST 32ND STREET	39 WEST 32ND STREET	SSE 1/8 - 1/4 (0.183 mi.)	CH2420	563
Database: AST, Date of Government Version: 03/19/2024 Facility Id: 2-281239				
ONE ASTOR PLAZA	1515 BROADWAY	NNE 1/8 - 1/4 (0.183 mi.)	CU2425	564
Database: AST, Date of Government Version: 03/19/2024 Facility Id: 2-603348				
1265 BROADWAY	1265 BROADWAY	SSE 1/8 - 1/4 (0.184 mi.)	CW2441	568
Database: AST, Date of Government Version: 03/19/2024 Facility Id: 2-244333				
O. & O. PROPERTIES C	120 WEST 44TH STREET	NE 1/8 - 1/4 (0.184 mi.)	DH2444	569
Database: AST, Date of Government Version: 03/19/2024				

Facility Id: 2-606122

1100 AVENUE OF THE A Database: AST, Date of Government Version: 03/19/2024 Facility Id: 2-610207	1100 6TH AVENUE	ENE 1/8 - 1/4 (0.188 mi.)	DA2475	576
ARCADE BUILDING ASSO Database: AST, Date of Government Version: 03/19/2024 Facility Id: 2-606007	34 WEST 33RD STREET	SSE 1/8 - 1/4 (0.188 mi.)	DF2478	577
BANK OF AMERICA Database: AST, Date of Government Version: 03/19/2024 Facility Id: 2-611107	1111 6TH AVENUE	ENE 1/8 - 1/4 (0.188 mi.)	CO2488	579
25 W 38 ST Database: AST, Date of Government Version: 03/19/2024 Facility Id: 2-084700	25 W 38 ST	ESE 1/8 - 1/4 (0.189 mi.)	CV2492	580
20 WEST 33ND STREET Database: AST, Date of Government Version: 03/19/2024 Facility Id: 2-602651	20 WEST 33RD STREET	SSE 1/8 - 1/4 (0.189 mi.)	DF2493	580
3 WEST 35TH STREET Database: AST, Date of Government Version: 03/19/2024 Facility Id: 2-603544	3 WEST 35TH STREET	SE 1/8 - 1/4 (0.189 mi.)	DM2495	581
26-28 W 38 ST Database: AST, Date of Government Version: 03/19/2024 Facility Id: 2-189103	26-28 WEST 38TH STRE	ESE 1/8 - 1/4 (0.190 mi.)	CV2499	582
12 W 37 ST Database: AST, Date of Government Version: 03/19/2024 Facility Id: 2-600772	12 WEST 37TH STREET	ESE 1/8 - 1/4 (0.190 mi.)	DE2507	584
7 WEST 36TH STREET Database: AST, Date of Government Version: 03/19/2024 Facility Id: 2-322474	7 WEST 36TH STREET	SE 1/8 - 1/4 (0.192 mi.)	CM2538	591
21 WEST 38 STREET Database: AST, Date of Government Version: 03/19/2024 Facility Id: 2-291862	21 WEST 38 STREET	ESE 1/8 - 1/4 (0.195 mi.)	CV2562	597
SCHOENFELD THEATRE Database: AST, Date of Government Version: 03/19/2024 Facility Id: 2-111457	234-240 WEST 45TH ST	NNE 1/8 - 1/4 (0.195 mi.)	DR2563	597
M&M 38TH STREET DE, Database: AST, Date of Government Version: 03/19/2024 Facility Id: 2-606072	22-24 WEST 38TH STRE	ESE 1/8 - 1/4 (0.196 mi.)	DE2571	599
SACHSOL REALTY CORP Database: AST, Date of Government Version: 03/19/2024 Facility Id: 2-601943	8-10 WEST 37TH ST.	ESE 1/8 - 1/4 (0.198 mi.)	DE2587	603
1 WEST 34TH ST Database: AST, Date of Government Version: 03/19/2024 Facility Id: 2-042803	1 WEST 34TH ST	SE 1/8 - 1/4 (0.201 mi.)	DG2610	608
123 WEST 44TH STREET Database: AST, Date of Government Version: 03/19/2024 Facility Id: 2-607426	123 WEST 44TH STREET	NE 1/8 - 1/4 (0.202 mi.)	DC2617	610
38 WEST 32ND STREET Database: AST, Date of Government Version: 03/19/2024 Facility Id: 2-406538	38 WEST 32ND STREET	SSE 1/8 - 1/4 (0.204 mi.)	DJ2631	613
BROADWAY 32 ST. REAL Database: AST, Date of Government Version: 03/19/2024	25 WEST 32ND STREET	SSE 1/8 - 1/4 (0.204 mi.)	DF2634	614

Facility Id: 2-606328

JAY SUITES Database: AST, Date of Government Version: 03/19/2024 Facility Id: 2-331953	15 WEST 38TH STREET	ESE 1/8 - 1/4 (0.208 mi.)	CV2670	622
4-6 WEST 37TH STREET Database: AST, Date of Government Version: 03/19/2024 Facility Id: 2-604027	4-6 WEST 37TH STREET	ESE 1/8 - 1/4 (0.208 mi.)	DE2671	622
ROOSEVELT-LEE L.P. Database: AST, Date of Government Version: 03/19/2024 Facility Id: 2-361542	34-36 WEST 32ND STRE	SSE 1/8 - 1/4 (0.211 mi.)	DJ2690	627
ST MICHAELS CHURCH Database: AST, Date of Government Version: 03/19/2024 Facility Id: 2-056022	425 WEST 33 STREET	W 1/8 - 1/4 (0.211 mi.)	DO2691	627
301 W. 45 REALTY LLC Database: AST, Date of Government Version: 03/19/2024 Facility Id: 2-610803	301 W. 45TH STREET	NNE 1/8 - 1/4 (0.211 mi.)	DY2696	628
301 WEST 45TH STREET Database: AST, Date of Government Version: 03/19/2024 Facility Id: 2-198706	301 WEST 45TH STREET	NNE 1/8 - 1/4 (0.211 mi.)	DY2697	628
TRAVELODGE MIDTOWN Database: AST, Date of Government Version: 03/19/2024 Facility Id: 2-600109	132 W 45TH STREET	NE 1/8 - 1/4 (0.215 mi.)	DC2733	637
LA QUINTA MANHATTAN Database: AST, Date of Government Version: 03/19/2024 Facility Id: 2-600444	17 WEST 32ND STREET	SSE 1/8 - 1/4 (0.216 mi.)	DF2741	638
DURST ORGANIZATION-1 Database: AST, Date of Government Version: 03/19/2024 Facility Id: 2-612748	1133 6TH AVENUE	ENE 1/8 - 1/4 (0.216 mi.)	DS2747	640
366 FIFTH AVENUE Database: AST, Date of Government Version: 03/19/2024 Facility Id: 2-111996	366 FIFTH AVENUE	SE 1/8 - 1/4 (0.217 mi.)	DG2753	641
30 WEST 32ND ST. Database: AST, Date of Government Version: 03/19/2024 Facility Id: 2-365653	30 WEST 32ND ST.	SSE 1/8 - 1/4 (0.218 mi.)	DJ2761	643
10 WEST THIRTY THIRD Database: AST, Date of Government Version: 03/19/2024 Facility Id: 2-606008	10 WEST 33RD STREET	SSE 1/8 - 1/4 (0.218 mi.)	DF2762	643
358-362 FIFTH AVE Database: AST, Date of Government Version: 03/19/2024 Facility Id: 2-042846	358-362 FIFTH AVENUE	SE 1/8 - 1/4 (0.220 mi.)	DG2779	647
424 W 33RD STREET AS Database: AST, Date of Government Version: 03/19/2024 Facility Id: 2-208736	424 WEST 33RD STREET	W 1/8 - 1/4 (0.220 mi.)	EE2783	648
FRANDE EQUITIES LLC Database: AST, Date of Government Version: 03/19/2024 Facility Id: 2-214892	28 WEST 32ND STREET	SSE 1/8 - 1/4 (0.220 mi.)	DJ2785	648
24 BRYANT PARK SOUTH Database: AST, Date of Government Version: 03/19/2024 Facility Id: 2-069388	24 WEST 40TH STREET	E 1/8 - 1/4 (0.223 mi.)	DQ2809	654
TOWER 45 Database: AST, Date of Government Version: 03/19/2024	120 WEST 45TH ST	NE 1/8 - 1/4 (0.223 mi.)	EG2814	655

Facility Id: 2-611940

THE LANGHAM, NEW YOR	400 FIFTH AVENUE	ESE 1/8 - 1/4 (0.225 mi.)	EH2827	657
Database: AST, Date of Government Version: 03/19/2024 Facility Id: 2-613476				
ESSILORLUXOTTICA USA	1 WEST 37TH STREET	ESE 1/8 - 1/4 (0.226 mi.)	EH2843	661
Database: AST, Date of Government Version: 03/19/2024 Facility Id: 2-606478				
22 WEST 32 ST	22 WEST 32 ST	SSE 1/8 - 1/4 (0.226 mi.)	DJ2846	662
Database: AST, Date of Government Version: 03/19/2024 Facility Id: 2-213268				
22 WEST 32ND STREET	22 WEST 32ND STREET	SSE 1/8 - 1/4 (0.226 mi.)	DJ2847	662
Database: AST, Date of Government Version: 03/19/2024 Facility Id: 2-510688				
THE GLASS FARMHOUSE	438 WEST 37TH STREET	WNW 1/8 - 1/4 (0.227 mi.)	DN2867	666
Database: AST, Date of Government Version: 03/19/2024 Facility Id: 2-081221				
DOUBLE SEVEN REALTY	11 WEST 32ND STREET	SSE 1/8 - 1/4 (0.228 mi.)	DF2873	667
Database: AST, Date of Government Version: 03/19/2024 Facility Id: 2-192325				
JAY CEE OF NEW YORK	35 WEST 31ST STREET	SSE 1/8 - 1/4 (0.231 mi.)	DJ2904	674
Database: AST, Date of Government Version: 03/19/2024 Facility Id: 2-291447				
145 WEST 45TH STREET	145 WEST 45 STREET	NE 1/8 - 1/4 (0.231 mi.)	EG2911	676
Database: AST, Date of Government Version: 03/19/2024 Facility Id: 2-202053				
1245 BROADWAY	1245 BROADWAY	S 1/8 - 1/4 (0.232 mi.)	DT2921	678
Database: AST, Date of Government Version: 03/19/2024 Facility Id: 2-613426				
NY MARRIOTT MARQUIS	1535 BROADWAY	NNE 1/8 - 1/4 (0.233 mi.)	DX2934	681
Database: AST, Date of Government Version: 03/19/2024 Facility Id: 2-003654				
EMPIRE STATE BUILDIN	350 FIFTH AVENUE	SE 1/8 - 1/4 (0.234 mi.)	EJ2948	685
Database: AST, Date of Government Version: 03/19/2024 Facility Id: 2-612799				
HERALD SQUARE LOFT C	31 W 31ST ST	SSE 1/8 - 1/4 (0.234 mi.)	EO2967	690
Database: AST, Date of Government Version: 03/19/2024 Facility Id: 2-293571				
404 FIFTH AVE	404 5TH AVE	ESE 1/8 - 1/4 (0.234 mi.)	EH2970	691
Database: AST, Date of Government Version: 03/19/2024 Facility Id: 2-192422				
1234 BROADWAY	1234 BROADWAY	SSE 1/8 - 1/4 (0.236 mi.)	DT2975	692
Database: AST, Date of Government Version: 03/19/2024 Facility Id: 2-608901				
PND LLC	16 WEST 32ND STREET	SSE 1/8 - 1/4 (0.236 mi.)	EO2976	692
Database: AST, Date of Government Version: 03/19/2024 Facility Id: 2-146897				
NEW YORK RESOURCE CE	365 FIFTH AVENUE	SE 1/8 - 1/4 (0.239 mi.)	EN3020	701
Database: AST, Date of Government Version: 03/19/2024 Facility Id: 2-601285				
B ALTMAN REALTY CORP	***365 FIFTH AVE***	***SE 1/8 - 1/4 (0.239 mi.)***	***EN3022***	***702***
Database: AST, Date of Government Version: 03/19/2024				

Facility Id: 2-613164

B ALTMAN & CO — 361 FIFTH AVENUE — SE 1/8 - 1/4 (0.239 mi.) — EN3034 — 705
Database: AST, Date of Government Version: 03/19/2024
Facility Id: 2-265888

25 W 31ST ST OWNERS — 25 W 31ST ST — SSE 1/8 - 1/4 (0.239 mi.) — EO3036 — 706
Database: AST, Date of Government Version: 03/19/2024
Facility Id: 2-207713

12 WEST 32ND ST. TEN — 12 WEST 32ND STREET — SSE 1/8 - 1/4 (0.243 mi.) — EO3062 — 712
Database: AST, Date of Government Version: 03/19/2024
Facility Id: 2-603958

420 FIFTH AVE. CONDO — 420 FIFTH AVE. — ESE 1/8 - 1/4 (0.244 mi.) — EH3077 — 715
Database: AST, Date of Government Version: 03/19/2024
Facility Id: 2-612382

MCI D/B/A VERIZON BU — 1155 AVENUE OF THE A — ENE 1/8 - 1/4 (0.245 mi.) — EP3084 — 717
Database: AST, Date of Government Version: 03/19/2024
Facility Id: 2-603913

SERENO PARTNERS, LLC — 452 WEST 36TH STREET — WNW 1/8 - 1/4 (0.247 mi.) — EU3096 — 719
Database: AST, Date of Government Version: 03/19/2024
Facility Id: 2-606118

455-7-9 W 35TH — 455 W 35TH ST — WNW 1/8 - 1/4 (0.247 mi.) — EU3102 — 721
Database: AST, Date of Government Version: 03/19/2024
Facility Id: 2-601402

RAINIER BUILDING — 373 5TH AVENUE — SE 1/8 - 1/4 (0.248 mi.) — 3109 — 722
Database: AST, Date of Government Version: 03/19/2024
Facility Id: 2-602745

1540 BROADWAY — 1540 BROADWAY — NE 1/8 - 1/4 (0.248 mi.) — DX3129 — 727
Database: AST, Date of Government Version: 03/19/2024
Facility Id: 2-609452

HERALD SQUARE HOTEL — 19 WEST 31ST STREET — SSE 1/8 - 1/4 (0.249 mi.) — EO3136 — 729
Database: AST, Date of Government Version: 03/19/2024
Facility Id: 2-606450

330 FIFTH AVENUE SKY — 330 FIFTH AVENUE — SSE 1/8 - 1/4 (0.249 mi.) — EJ3139 — 730
Database: AST, Date of Government Version: 03/19/2024
Facility Id: 2-600006

83-85 FIRST AVE OWNE — 347 EAST 5TH STREET — SE 1/8 - 1/4 (0.250 mi.) — EJ3143 — 730
Database: AST, Date of Government Version: 03/19/2024
Facility Id: 2-291463

Lower Elevation	Address	Direction / Distance	Map ID	Page
NEW YORK TIMES BUILD	620 EIGHTH AVENUE	0 - 1/8 (0.000 mi.)	B15	13
Database: AST, Date of Government Version: 03/19/2024 Facility Id: 2-611122				
314-316 WEST 39TH ST	316 WEST 39TH STREET	0 - 1/8 (0.000 mi.)	E34	18
Database: AST, Date of Government Version: 03/19/2024 Facility Id: 2-160814				
264 WEST 40TH ST.	264 WEST 40TH STREET	0 - 1/8 (0.000 mi.)	D38	19
Database: AST, Date of Government Version: 03/19/2024 Facility Id: 2-205745				
TOWER 39 ASSOCIATES,	589 8TH AVE	0 - 1/8 (0.000 mi.)	E43	21
Database: AST, Date of Government Version: 03/19/2024				

Facility Id: 2-315516

257 W 39TH ST BUILDI ***257 W 39TH ST*** ***0 - 1/8 (0.000 mi.)*** ***D76*** ***29***
Database: AST, Date of Government Version: 03/19/2024
Facility Id: 2-360600

FOUR O REALTY LLC 585 8TH AVE 0 - 1/8 (0.000 mi.) E90 32
Database: AST, Date of Government Version: 03/19/2024
Facility Id: 2-294772

310 WEST 38TH STREET ***310 WEST 38TH STREET*** ***0 - 1/8 (0.000 mi.)*** ***E94*** ***33***
Database: AST, Date of Government Version: 03/19/2024
Facility Id: 2-610710

TIMES SQUARE CLEANER ***575 8TH AVE*** ***0 - 1/8 (0.000 mi.)*** ***E105*** ***35***
Database: AST, Date of Government Version: 03/19/2024
Facility Id: 2-241601

580 EIGHTH AVENUE RE 580 8TH AVE 0 - 1/8 (0.000 mi.) I110 36
Database: AST, Date of Government Version: 03/19/2024
Facility Id: 2-326690

260 W. 39TH ST. 260 WEST 39TH STREET 0 - 1/8 (0.000 mi.) I116 38
Database: AST, Date of Government Version: 03/19/2024
Facility Id: 2-047554

SLOYER-FORMAN INC 304 WEST 38TH STREET 0 - 1/8 (0.000 mi.) H120 39
Database: AST, Date of Government Version: 03/19/2024
Facility Id: 2-364924

307 W 38TH ST 307-317 WEST 38TH ST 0 - 1/8 (0.000 mi.) E133 42
Database: AST, Date of Government Version: 03/19/2024
Facility Id: 2-148660

WEST 38TH STREET ASS 306 WEST 38TH STREET 0 - 1/8 (0.000 mi.) H141 43
Database: AST, Date of Government Version: 03/19/2024
Facility Id: 2-284149

250 W 39TH ST 250 WEST 39TH STREET 0 - 1/8 (0.000 mi.) I149 45
Database: AST, Date of Government Version: 03/19/2024
Facility Id: 2-192368

545 EIGHTH AVENUE AS 545 EIGHTH AVENUE 0 - 1/8 (0.000 mi.) H152 45
Database: AST, Date of Government Version: 03/19/2024
Facility Id: 2-606341

313 WEST 37TH STREET 313 WEST 37TH STREET 0 - 1/8 (0.000 mi.) H158 47
Database: AST, Date of Government Version: 03/19/2024
Facility Id: 2-055972

HANDRO PROPERTIES LL 263 WEST 38TH STREET 0 - 1/8 (0.000 mi.) I162 47
Database: AST, Date of Government Version: 03/19/2024
Facility Id: 2-482064

244 W 39TH ST REALTY 244 WEST 39TH STREET 0 - 1/8 (0.000 mi.) G176 50
Database: AST, Date of Government Version: 03/19/2024
Facility Id: 2-215899

261 REALTY CO 257-261 W 38TH ST 0 - 1/8 (0.000 mi.) I178 51
Database: AST, Date of Government Version: 03/19/2024
Facility Id: 2-267554

247 WEST 38TH STREET 247 WEST 38TH STREET 0 - 1/8 (0.000 mi.) K182 52
Database: AST, Date of Government Version: 03/19/2024
Facility Id: 2-275727

270 WEST 38TH STREET 270 WEST 38TH STREET 0 - 1/8 (0.000 mi.) I194 54
Database: AST, Date of Government Version: 03/19/2024

Facility Id: 2-603535

WEST 38 TT LLC	256 WEST 38TH STREET	0 - 1/8 (0.000 mi.)	L195	55
Database: AST, Date of Government Version: 03/19/2024 Facility Id: 2-405469				
PALOBUENO REAL ESTAT	262 W. 38TH ST.	0 - 1/8 (0.000 mi.)	L212	58
Database: AST, Date of Government Version: 03/19/2024 Facility Id: 2-606162				
246 W 38TH ST TENANT	246 WEST 38TH STREET	0 - 1/8 (0.000 mi.)	K223	61
Database: AST, Date of Government Version: 03/19/2024 Facility Id: 2-321095				
LNF PLATING	***535 8 AVE.***	***0 - 1/8 (0.000 mi.)***	***M230***	***62***
Database: AST, Date of Government Version: 03/19/2024 Facility Id: 2-289221				
247 W 37 ST	247 WEST 37TH STREET	0 - 1/8 (0.000 mi.)	L240	65
Database: AST, Date of Government Version: 03/19/2024 Facility Id: 2-481831				
307 W 36 ST	307 WEST 36TH STREET	0 - 1/8 (0.000 mi.)	N256	68
Database: AST, Date of Government Version: 03/19/2024 Facility Id: 2-481858				
LNF PLATING	***535 8 AVE.***	***0 - 1/8 (0.000 mi.)***	***M262***	***69***
Database: AST, Date of Government Version: 03/19/2024 Facility Id: 2-000018				
MO 37 LLC	302 W 37 ST	0 - 1/8 (0.000 mi.)	H266	70
Database: AST, Date of Government Version: 03/19/2024 Facility Id: 2-255890				
241 WEST 37TH STREET	241 W 37TH STREET	0 - 1/8 (0.000 mi.)	L277	72
Database: AST, Date of Government Version: 03/19/2024 Facility Id: 2-606536				
265 WEST 37TH ST. LL	265 WEST 37TH STREET	0 - 1/8 (0.000 mi.)	M281	73
Database: AST, Date of Government Version: 03/19/2024 Facility Id: 2-331759				
SHEVA 7 LLC	252 WEST 37TH STREET	0 - 1/8 (0.000 mi.)	L286	74
Database: AST, Date of Government Version: 03/19/2024 Facility Id: 2-152277				
318 WEST 36 ST	318 WEST 36 ST	0 - 1/8 (0.000 mi.)	N289	75
Database: AST, Date of Government Version: 03/19/2024 Facility Id: 2-479535				
237 WEST 37 STREET	237 WEST 37TH STREET	0 - 1/8 (0.000 mi.)	L292	76
Database: AST, Date of Government Version: 03/19/2024 Facility Id: 2-291420				
BRICKEN ARCADE	225 WEST 37TH STREET	0 - 1/8 (0.000 mi.)	A297	77
Database: AST, Date of Government Version: 03/19/2024 Facility Id: 2-259950				
319 W. 35 ST.	319 W. 35 ST.	0 - 1/8 (0.000 mi.)	N303	78
Database: AST, Date of Government Version: 03/19/2024 Facility Id: 2-612801				
317-319 W 35 STREET	317 W 35 ST	0 - 1/8 (0.000 mi.)	N304	79
Database: AST, Date of Government Version: 03/19/2024 Facility Id: 2-117749				
KAUFMAN 8TH AVENUE A	519 8TH AVENUE	0 - 1/8 (0.000 mi.)	N305	79
Database: AST, Date of Government Version: 03/19/2024				

Facility Id: 2-335010

240 WEST 37 LLC Database: AST, Date of Government Version: 03/19/2024 Facility Id: 2-604182	240 WEST 37TH STREET	0 - 1/8 (0.000 mi.)	M310	80
221-223 W. 37TH ST A Database: AST, Date of Government Version: 03/19/2024 Facility Id: 2-606902	221 WEST 37TH STREET	0 - 1/8 (0.000 mi.)	A317	81
ARGUS REALTY 218 LLC Database: AST, Date of Government Version: 03/19/2024 Facility Id: 2-611731	218 WEST 37TH STREET	0 - 1/8 (0.000 mi.)	A323	83
INVINCIBLE BUSINESS Database: AST, Date of Government Version: 03/19/2024 Facility Id: 2-214310	256 WEST 36TH STREET	0 - 1/8 (0.000 mi.)	P325	83
GSH 520 8TH AVENUE L Database: AST, Date of Government Version: 03/19/2024 Facility Id: 2-481963	261 W. 36TH STREET	0 - 1/8 (0.000 mi.)	M326	83
DYLAN HOUSE, LTD. Database: AST, Date of Government Version: 03/19/2024 Facility Id: 2-334995	241 WEST 36TH STREET	0 - 1/8 (0.000 mi.)	P329	84
FDNY ENG. CO. 26 Database: AST, Date of Government Version: 03/19/2024 Facility Id: 2-600570	220 WEST 37TH STREET	0 - 1/8 (0.000 mi.)	A331	84
JERGIL Database: AST, Date of Government Version: 03/19/2024 Facility Id: 2-601664	516 8TH AVENUE	0 - 1/8 (0.000 mi.)	M345	87
260 WEST 36TH STREET Database: AST, Date of Government Version: 03/19/2024 Facility Id: 2-034789	260 WEST 36TH STREET	0 - 1/8 (0.000 mi.)	P347	88
505 8TH AVENUE Database: AST, Date of Government Version: 03/19/2024 Facility Id: 2-242020	505 EIGHTH AVENUE	0 - 1/8 (0.000 mi.)	Q351	88
WEST 36 TT LLC Database: AST, Date of Government Version: 03/19/2024 Facility Id: 2-482072	229 WEST 36TH STREET	0 - 1/8 (0.000 mi.)	A352	89
NEW YORK MIDTOWN COR Database: AST, Date of Government Version: 03/19/2024 Facility Id: 2-208434	222 W 37TH ST	0 - 1/8 (0.000 mi.)	A353	89
260 WEST 36TH ST ASS Database: AST, Date of Government Version: 03/19/2024 Facility Id: 2-082880	260 WEST 36TH STREET	0 - 1/8 (0.000 mi.)	P356	90
500 EIGHTH AVENUE, L Database: AST, Date of Government Version: 03/19/2024 Facility Id: 2-216550	500 EIGHTH AVENUE	0 - 1/8 (0.000 mi.)	P359	91
270 WEST 36 ST Database: AST, Date of Government Version: 03/19/2024 Facility Id: 2-266647	270 WEST 36 ST	0 - 1/8 (0.000 mi.)	M360	91
226 WEST 37TH STREET Database: AST, Date of Government Version: 03/19/2024 Facility Id: 2-606193	226-230 WEST 37TH ST	0 - 1/8 (0.000 mi.)	A364	92
KAUFMAN WALES ASSOC Database: AST, Date of Government Version: 03/19/2024	242 WEST 36TH STREET	0 - 1/8 (0.000 mi.)	P371	93

Facility Id: 2-189669

ADAMS & MILLER	247 WEST 35TH STREET	0 - 1/8 (0.000 mi.)	P373	93
Database: AST, Date of Government Version: 03/19/2024 Facility Id: 2-605447				
253 W 35 ST	253 WEST 35TH STREET	0 - 1/8 (0.000 mi.)	P397	99
Database: AST, Date of Government Version: 03/19/2024 Facility Id: 2-060798				
35TH ST OWNERS CORP	261 WEST 35TH STREET	0 - 1/8 (0.000 mi.)	P404	100
Database: AST, Date of Government Version: 03/19/2024 Facility Id: 2-239836				
264 W. 35TH ST.	264 WEST 35TH STREET	0 - 1/8 (0.000 mi.)	Q420	104
Database: AST, Date of Government Version: 03/19/2024 Facility Id: 2-605984				
254-258 W 35TH ST LL	254-258 W 35 ST	0 - 1/8 (0.000 mi.)	P429	106
Database: AST, Date of Government Version: 03/19/2024 Facility Id: 2-282987				
225 W 35TH ST ASSOCI	225 WEST 35TH STREET	0 - 1/8 (0.000 mi.)	T432	107
Database: AST, Date of Government Version: 03/19/2024 Facility Id: 2-150150				
237-245 WEST 35TH ST	237 WEST 35TH STREET	0 - 1/8 (0.000 mi.)	P447	110
Database: AST, Date of Government Version: 03/19/2024 Facility Id: 2-160407				
248 WEST 35 STREET L	248 WEST 35TH STREET	0 - 1/8 (0.000 mi.)	V467	114
Database: AST, Date of Government Version: 03/19/2024 Facility Id: 2-198838				
240 W35, LLC	240 WEST 35TH STREET	0 - 1/8 (0.000 mi.)	V487	119
Database: AST, Date of Government Version: 03/19/2024 Facility Id: 2-603811				
KAUFWEIN 470 ASSOCIA	470 SEVENTH AVENUE	0 - 1/8 (0.000 mi.)	X504	123
Database: AST, Date of Government Version: 03/19/2024 Facility Id: 2-202770				
PROFILE ENTERPRISES	224 WEST 35TH STREET	0 - 1/8 (0.000 mi.)	T508	124
Database: AST, Date of Government Version: 03/19/2024 Facility Id: 2-359610				
213 W 35TH ST	213 WEST 35TH STREET	0 - 1/8 (0.000 mi.)	T522	127
Database: AST, Date of Government Version: 03/19/2024 Facility Id: 2-218340				
14 SO. WILLIAMSPORT	225 WEST 34TH STREET	0 - 1/8 (0.000 mi.)	V529	129
Database: AST, Date of Government Version: 03/19/2024 Facility Id: 2-610756				
PENNSYLVANIA BLDG CO	225 W 34 ST	0 - 1/8 (0.000 mi.)	V533	130
Database: AST, Date of Government Version: 03/19/2024 Facility Id: 2-257966				
260 WEST 35TH STREET	206 WEST 35TH STREET	0 - 1/8 (0.000 mi.)	X542	132
Database: AST, Date of Government Version: 03/19/2024 Facility Id: 2-613306				
DAVID KAY ASSOCIATES	212 W 35TH ST	0 - 1/8 (0.000 mi.)	X579	140
Database: AST, Date of Government Version: 03/19/2024 Facility Id: 2-269514				
S I K ASSOCAITES	462 SEVENTH AVE	0 - 1/8 (0.000 mi.)	X582	141
Database: AST, Date of Government Version: 03/19/2024				

Facility Id: 2-284432				
37 WEST REALTY CO Database: AST, Date of Government Version: 03/19/2024 Facility Id: 2-160652	323-325 WEST 37 ST	WNW 0 - 1/8 (0.005 mi.)	H709	169
EMERALD GREEN Database: AST, Date of Government Version: 03/19/2024 Facility Id: 2-611640	320 WEST 38TH STREET	NW 0 - 1/8 (0.009 mi.)	H763	180
318 WEST 39 STREET Database: AST, Date of Government Version: 03/19/2024 Facility Id: 2-481866	318 WEST 39TH STREET	NW 0 - 1/8 (0.010 mi.)	E779	184
320 W 37 ST Database: AST, Date of Government Version: 03/19/2024 Facility Id: 2-205907	320 WEST 37TH STREET	WNW 0 - 1/8 (0.010 mi.)	N785	185
327-329-331 WEST 35T Database: AST, Date of Government Version: 03/19/2024 Facility Id: 2-234532	327-329-331 WEST 35T	W 0 - 1/8 (0.010 mi.)	N791	186
307 W 39TH STREET Database: AST, Date of Government Version: 03/19/2024 Facility Id: 2-274585	***307 W 39TH STREET***	***NNW 0 - 1/8 (0.013 mi.)***	***E811***	***191***
315 ASSOCIATES LLC Database: AST, Date of Government Version: 03/19/2024 Facility Id: 2-482056	315 WEST 39TH STREET	NNW 0 - 1/8 (0.013 mi.)	E815	192
NINHURSAG PROPERTIES Database: AST, Date of Government Version: 03/19/2024 Facility Id: 2-606163	325 W. 38TH ST.	NW 0 - 1/8 (0.014 mi.)	E835	196
PORT AUTHORITY BUS T Database: AST, Date of Government Version: 03/19/2024 Facility Id: 2-600923	***625 8TH AVE***	***N 0 - 1/8 (0.015 mi.)***	***B846***	***199***
NEW YORKER HOTEL Database: AST, Date of Government Version: 03/19/2024 Facility Id: 2-603807	***481 8TH AVE***	***WSW 0 - 1/8 (0.018 mi.)***	***Q872***	***205***
HOTEL BARBOUR Database: AST, Date of Government Version: 03/19/2024 Facility Id: 2-606984	330-332 WEST 36 STRE	WNW 0 - 1/8 (0.018 mi.)	N873	205
327 W 36 ST Database: AST, Date of Government Version: 03/19/2024 Facility Id: 2-155217	327 WEST 36TH STREET	WNW 0 - 1/8 (0.018 mi.)	N877	206
CONSTRUCTION SITE Database: AST, Date of Government Version: 03/19/2024 Facility Id: 2-607530	435 7TH AVENUE	S 0 - 1/8 (0.019 mi.)	Y888	209
WEST 39TH STREET DEV Database: AST, Date of Government Version: 03/19/2024 Facility Id: 2-611490	328-339 WEST 39TH ST	NW 0 - 1/8 (0.026 mi.)	E911	214
331- WEST 38TH ST Database: AST, Date of Government Version: 03/19/2024 Facility Id: 2-606889	331 WEST 38TH STREET	NW 0 - 1/8 (0.028 mi.)	E930	219
VORNADO NEW YORK RHO Database: AST, Date of Government Version: 03/19/2024 Facility Id: 2-146773	162 WEST 34TH STREET	S 0 - 1/8 (0.030 mi.)	AF942	221
RAMA & MANJULA LLC Database: AST, Date of Government Version: 03/19/2024	332-4 WEST 37TH STRE	WNW 0 - 1/8 (0.033 mi.)	N959	226

Facility Id: 2-290602

333 WEST 39TH STREET	333 WEST 39TH STREET	NW 0 - 1/8 (0.036 mi.)	E992	232
Database: AST, Date of Government Version: 03/19/2024 Facility Id: 2-241652				
5 PENN PLAZA	5 PENN PLAZA	WSW 0 - 1/8 (0.037 mi.)	AI998	234
Database: AST, Date of Government Version: 03/19/2024 Facility Id: 2-260142				
SILHOFF REALTY LLC	334 WEST 37TH STREET	WNW 0 - 1/8 (0.038 mi.)	AH1000	234
Database: AST, Date of Government Version: 03/19/2024 Facility Id: 2-609223				
DIVISION OF PAROLE	314 WEST 40TH STREET	NNW 0 - 1/8 (0.039 mi.)	AG1009	236
Database: AST, Date of Government Version: 03/19/2024 Facility Id: 2-056502				
335 WEST 38 STREET C	335 WEST 38TH STREET	NW 0 - 1/8 (0.040 mi.)	AJ1017	238
Database: AST, Date of Government Version: 03/19/2024 Facility Id: 2-100145				
345-351 W 35TH ST	345-351 WEST 35TH ST	W 0 - 1/8 (0.044 mi.)	AC1046	245
Database: AST, Date of Government Version: 03/19/2024 Facility Id: 2-605992				
MANHATTAN CENTER	311 W 34 STREET	W 0 - 1/8 (0.044 mi.)	AC1053	246
Database: AST, Date of Government Version: 03/19/2024 Facility Id: 2-606038				
POST GRADUATE CNTR F	344 WEST 36TH ST	WNW 0 - 1/8 (0.045 mi.)	N1060	248
Database: AST, Date of Government Version: 03/19/2024 Facility Id: 2-317187				
346 WEST 36TH STREET	346 WEST 36TH STREET	WNW 0 - 1/8 (0.048 mi.)	AP1087	254
Database: AST, Date of Government Version: 03/19/2024 Facility Id: 2-603423				
336 WEST 37TH STREET	336 W 37TH ST	WNW 0 - 1/8 (0.050 mi.)	AH1113	259
Database: AST, Date of Government Version: 03/19/2024 Facility Id: 2-348945				
336 W 37TH ST. IGS R	336 WEST 37TH STREET	WNW 0 - 1/8 (0.050 mi.)	AH1114	260
Database: AST, Date of Government Version: 03/19/2024 Facility Id: 2-149500				
348 OWNER CORP	348 W 36 ST	WNW 0 - 1/8 (0.052 mi.)	AP1139	266
Database: AST, Date of Government Version: 03/19/2024 Facility Id: 2-097187				
338-340 W 39 ST	338 WEST 39TH STREET	NW 0 - 1/8 (0.054 mi.)	AJ1150	268
Database: AST, Date of Government Version: 03/19/2024 Facility Id: 2-035009				
341 WEST 38TH STREET	341 WEST 38TH STREET	NW 0 - 1/8 (0.054 mi.)	AJ1152	268
Database: AST, Date of Government Version: 03/19/2024 Facility Id: 2-601279				
347 WEST 36TH STREET	347 WEST 36TH STREET	WNW 0 - 1/8 (0.058 mi.)	AH1205	281
Database: AST, Date of Government Version: 03/19/2024 Facility Id: 2-240540				
SOLOMON SMITH BARNEY	***333 WEST 34TH STREET***	***W 0 - 1/8 (0.058 mi.)***	***AC1210***	***282***
Database: AST, Date of Government Version: 03/19/2024 Facility Id: 2-606121				
TOWER 37 LLC	344-352 WEST 37TH ST	WNW 0 - 1/8 (0.061 mi.)	AH1246	289
Database: AST, Date of Government Version: 03/19/2024				

Facility Id: 2-611280

360 OWNERS CORP ***360 W 36TH ST*** ***WNW 0 - 1/8 (0.064 mi.)*** ***AP1293*** ***300***
Database: AST, Date of Government Version: 03/19/2024
Facility Id: 2-601944

MIDTOWN SOUTH PRECIN ***357 WEST 35TH STREET*** ***W 0 - 1/8 (0.065 mi.)*** ***AP1318*** ***307***
Database: AST, Date of Government Version: 03/19/2024
Facility Id: 2-217476

344 WEST 38TH STREET 344 WEST 38TH STREET NW 0 - 1/8 (0.066 mi.) AH1334 310
Database: AST, Date of Government Version: 03/19/2024
Facility Id: 2-189502

WEST SIDE LOFTS LTD 347 WEST 39TH STREET NW 0 - 1/8 (0.069 mi.) AR1374 319
Database: AST, Date of Government Version: 03/19/2024
Facility Id: 2-360554

STAGING ASSOCIATES L 342 WEST 40TH STREET NNW 0 - 1/8 (0.071 mi.) AR1390 323
Database: AST, Date of Government Version: 03/19/2024
Facility Id: 2-606036

315 WEST 33RD STREET 315 WEST 33RD STREET WSW 0 - 1/8 (0.072 mi.) AI1403 325
Database: AST, Date of Government Version: 03/19/2024
Facility Id: 2-607513

367 W. 35TH STREET 367 W. 35TH STREET WNW 0 - 1/8 (0.081 mi.) AP1458 338
Database: AST, Date of Government Version: 03/19/2024
Facility Id: 2-606414

319 WEST 42ND STREET 319 WEST 42ND STREET N 0 - 1/8 (0.094 mi.) BC1535 356
Database: AST, Date of Government Version: 03/19/2024
Facility Id: 2-084638

THERA REALTY, LLC 321-325 WEST 42ND ST N 0 - 1/8 (0.097 mi.) BC1588 368
Database: AST, Date of Government Version: 03/19/2024
Facility Id: 2-610192

534 9TH AVE HDFC 534 9TH AVE NW 0 - 1/8 (0.097 mi.) BL1591 369
Database: AST, Date of Government Version: 03/19/2024
Facility Id: 2-601370

510 510 9TH AVE NW 0 - 1/8 (0.098 mi.) BN1596 370
Database: AST, Date of Government Version: 03/19/2024
Facility Id: 2-315184

506-508 NINTH AVENUE 506/508 NINTH AVENUE NW 0 - 1/8 (0.098 mi.) BN1597 370
Database: AST, Date of Government Version: 03/19/2024
Facility Id: 2-365661

536 9TH AVE 536 NINTH AVENUE NW 0 - 1/8 (0.098 mi.) BL1600 371
Database: AST, Date of Government Version: 03/19/2024
Facility Id: 2-042927

486 NINTH AVE 486 NINTH AVENUE WNW 0 - 1/8 (0.099 mi.) BG1613 374
Database: AST, Date of Government Version: 03/19/2024
Facility Id: 2-277444

MCGRAW HILL BUILDING ***330 W 42ND ST*** ***NNW 0 - 1/8 (0.100 mi.)*** ***AX1624*** ***377***
Database: AST, Date of Government Version: 03/19/2024
Facility Id: 2-613396

300 W 43RD STREET 300 W 43RD STREET N 0 - 1/8 (0.101 mi.) AU1629 378
Database: AST, Date of Government Version: 03/19/2024
Facility Id: 2-235903

440 NINTH AVENUE 440 NINTH AVENUE W 0 - 1/8 (0.102 mi.) BA1636 380
Database: AST, Date of Government Version: 03/19/2024

Facility Id: 2-148644

454 9TH AVENUE Database: AST, Date of Government Version: 03/19/2024 Facility Id: 2-611060	454 9TH AVENUE	WNW 0 - 1/8 (0.103 mi.)	BQ1643	381
498 NINTH AVENUE Database: AST, Date of Government Version: 03/19/2024 Facility Id: 2-606084	498 NINTH AVENUE	NW 0 - 1/8 (0.103 mi.)	BG1654	383
CHURCH OF THE HOLY C Database: AST, Date of Government Version: 03/19/2024 Facility Id: 2-061336	329 WEST 42ND STREET	N 0 - 1/8 (0.111 mi.)	BC1759	408
ELEVEN PENN PLAZA Database: AST, Date of Government Version: 03/19/2024 Facility Id: 2-609808	11 PENN PLAZA	SSW 0 - 1/8 (0.111 mi.)	BX1760	408
475 NINTH AVE ASSOCI Database: AST, Date of Government Version: 03/19/2024 Facility Id: 2-607406	***475 NINTH AVE***	***WNW 0 - 1/8 (0.116 mi.)***	***BQ1840***	***426***
485-497 NINTH AVE PA Database: AST, Date of Government Version: 03/19/2024 Facility Id: 2-611691	493 9TH AVE	NW 0 - 1/8 (0.120 mi.)	BZ1888	438
CBP 441 NINTH AVENUE Database: AST, Date of Government Version: 03/19/2024 Facility Id: 2-329673	441 NINTH AVENUE	W 0 - 1/8 (0.123 mi.)	BQ1906	442
309 W 43 ST Database: AST, Date of Government Version: 03/19/2024 Facility Id: 2-218502	309 WEST 43RD STREET	N 1/8 - 1/4 (0.128 mi.)	BW1932	448
311 WEST 43RD STREET Database: AST, Date of Government Version: 03/19/2024 Facility Id: 2-032638	311 WEST 43RD ST	N 1/8 - 1/4 (0.133 mi.)	BW1975	459
FORMER QUATRO PROPER Database: AST, Date of Government Version: 03/19/2024 Facility Id: 2-149020	351 WEST 41 STREET	NNW 1/8 - 1/4 (0.136 mi.)	BU2004	465
406 WEST 39TH STREET Database: AST, Date of Government Version: 03/19/2024 Facility Id: 2-063207	406 WEST 39TH STREET	NW 1/8 - 1/4 (0.142 mi.)	BN2042	475
408 W 39 ST Database: AST, Date of Government Version: 03/19/2024 Facility Id: 2-347264	408 WEST 39TH STREET	NW 1/8 - 1/4 (0.146 mi.)	BN2079	484
P.M.H.N. INC Database: AST, Date of Government Version: 03/19/2024 Facility Id: 2-287741	134 WEST 32ND ST	S 1/8 - 1/4 (0.148 mi.)	CN2096	488
GLOBE AFFILIATES Database: AST, Date of Government Version: 03/19/2024 Facility Id: 2-090573	300 WEST 44TH STREET	N 1/8 - 1/4 (0.151 mi.)	BW2112	491
IVY TOWER Database: AST, Date of Government Version: 03/19/2024 Facility Id: 2-609467	350 WEST 43RD STREET	N 1/8 - 1/4 (0.151 mi.)	CP2115	492
GEFFNER HOUSE Database: AST, Date of Government Version: 03/19/2024 Facility Id: 2-601680	351 WEST 42ND STREET	NNW 1/8 - 1/4 (0.152 mi.)	CK2127	495
9TH AVE BH LLC Database: AST, Date of Government Version: 03/19/2024	570 9TH AVENUE	NNW 1/8 - 1/4 (0.156 mi.)	CI2184	507

Facility Id: 2-070408

UNITED ENTERPRISES Database: AST, Date of Government Version: 03/19/2024 Facility Id: 2-327360	116 WEST 32ND STREET	S 1/8 - 1/4 (0.164 mi.)	CN2245	521
356 WEST 43 STREET Database: AST, Date of Government Version: 03/19/2024 Facility Id: 2-608845	356 WEST 43 ST.	NNW 1/8 - 1/4 (0.165 mi.)	CP2261	525
BROOKLFIELD-1 MANHAT Database: AST, Date of Government Version: 03/19/2024 Facility Id: 2-613042	395 9TH AVENUE	W 1/8 - 1/4 (0.166 mi.)	CT2265	526
CENTRAL PARKING SYST Database: AST, Date of Government Version: 03/19/2024 Facility Id: 2-309664	***254 WEST 31ST STREET***	***SW 1/8 - 1/4 (0.166 mi.)***	***CQ2271***	***527***
MADISON GARDENS APT. Database: AST, Date of Government Version: 03/19/2024 Facility Id: 2-322083	408 WEST 34TH STREET	W 1/8 - 1/4 (0.166 mi.)	CC2273	528
STEWART HOTEL Database: AST, Date of Government Version: 03/19/2024 Facility Id: 2-364975	371 SEVENTH AVENUE	SSW 1/8 - 1/4 (0.167 mi.)	CL2274	528
100 WEST 32ND STREET Database: AST, Date of Government Version: 03/19/2024 Facility Id: 2-509183	100 WEST 32ND STREET	S 1/8 - 1/4 (0.167 mi.)	CW2285	530
VITO SACCHETTI Database: AST, Date of Government Version: 03/19/2024 Facility Id: 2-604396	328 WEST 44TH STREET	N 1/8 - 1/4 (0.167 mi.)	CX2286	531
110 WEST 32ND STREET Database: AST, Date of Government Version: 03/19/2024 Facility Id: 2-269468	110 WEST 32ND STREET	S 1/8 - 1/4 (0.168 mi.)	CN2288	531
HACELS LLC Database: AST, Date of Government Version: 03/19/2024 Facility Id: 2-364916	305 W 44TH ST	N 1/8 - 1/4 (0.170 mi.)	CY2310	537
ENGINE COMPANY 1 / L Database: AST, Date of Government Version: 03/19/2024 Facility Id: 2-357693	142 WEST 31ST STREET	S 1/8 - 1/4 (0.175 mi.)	CL2342	544
THE EPIC Database: AST, Date of Government Version: 03/19/2024 Facility Id: 2-610476	125 WEST 31ST STREET	S 1/8 - 1/4 (0.176 mi.)	CN2348	545
370 7TH AVENUE ASSOC Database: AST, Date of Government Version: 03/19/2024 Facility Id: 2-600297	***370 7TH AVE***	***SSW 1/8 - 1/4 (0.177 mi.)***	***DB2359***	***548***
31 PENN PLAZA Database: AST, Date of Government Version: 03/19/2024 Facility Id: 2-056227	132 WEST 31ST STREET	S 1/8 - 1/4 (0.181 mi.)	CN2405	559
577 9TH AVENUE AKA 4 Database: AST, Date of Government Version: 03/19/2024 Facility Id: 2-612752	577 9TH AVENUE AKA 4	NNW 1/8 - 1/4 (0.186 mi.)	DI2455	572
EEJRE 321 WEST Database: AST, Date of Government Version: 03/19/2024 Facility Id: 2-192309	321 WEST 44TH STREET	N 1/8 - 1/4 (0.187 mi.)	CX2460	573
243 WEST 30TH REALTY Database: AST, Date of Government Version: 03/19/2024	243 WEST 30TH ST	SW 1/8 - 1/4 (0.190 mi.)	CS2503	583

Facility Id: 2-085189

247 WEST 30TH STREET Database: AST, Date of Government Version: 03/19/2024 Facility Id: 2-099201	247 WEST 30TH STREET	SW 1/8 - 1/4 (0.190 mi.)	CS2506	583
251 WEST 30TH-JUSTIN Database: AST, Date of Government Version: 03/19/2024 Facility Id: 2-606032	251 WEST 30TH STREET	SW 1/8 - 1/4 (0.191 mi.)	DP2514	585
259 WEST 30TH ST Database: AST, Date of Government Version: 03/19/2024 Facility Id: 2-155314	259 WEST 30TH ST	SW 1/8 - 1/4 (0.191 mi.)	DP2523	587
361-363 7TH AVENUE Database: AST, Date of Government Version: 03/19/2024 Facility Id: 2-336955	361-363 SEVENTH AVEN	SSW 1/8 - 1/4 (0.191 mi.)	DB2531	589
145 WEST 30TH ST Database: AST, Date of Government Version: 03/19/2024 Facility Id: 2-097985	***145 WEST 30TH ST***	***SSW 1/8 - 1/4 (0.192 mi.)***	***CL2532***	***589***
709 EIGTH AVENUE Database: AST, Date of Government Version: 03/19/2024 Facility Id: 2-236497	709 8TH AVENUE	N 1/8 - 1/4 (0.194 mi.)	CY2544	592
875 AVENUE OF AMERIC Database: AST, Date of Government Version: 03/19/2024 Facility Id: 2-045187	101 WEST 31ST STREET	S 1/8 - 1/4 (0.197 mi.)	CW2574	599
TRADERS CORPORATION Database: AST, Date of Government Version: 03/19/2024 Facility Id: 2-097934	***135 WEST 30TH STREET***	***S 1/8 - 1/4 (0.198 mi.)***	***DD2581***	***601***
MARTIN BECK THEATRE Database: AST, Date of Government Version: 03/19/2024 Facility Id: 2-335134	302 WEST 45TH STREET	N 1/8 - 1/4 (0.198 mi.)	CY2588	603
CONVENTION OVERLOOK Database: AST, Date of Government Version: 03/19/2024 Facility Id: 2-365750	430 WEST 34TH STREET	W 1/8 - 1/4 (0.198 mi.)	DO2590	603
MONTANA BAY, INC. Database: AST, Date of Government Version: 03/19/2024 Facility Id: 2-600080	120 WEST 31ST STREET	S 1/8 - 1/4 (0.198 mi.)	DD2596	605
PR 30 LLC Database: AST, Date of Government Version: 03/19/2024 Facility Id: 2-270873	317-325 WEST 30TH ST	WSW 1/8 - 1/4 (0.202 mi.)	CZ2618	610
339 W. 44 REALTY LLC Database: AST, Date of Government Version: 03/19/2024 Facility Id: 2-606042	339 W. 44TH STREET	N 1/8 - 1/4 (0.204 mi.)	CX2627	612
350-356 WEST 31ST ST Database: AST, Date of Government Version: 03/19/2024 Facility Id: 2-606033	350-356 WEST 31ST ST	WSW 1/8 - 1/4 (0.205 mi.)	DL2638	615
112 W 31ST Database: AST, Date of Government Version: 03/19/2024 Facility Id: 2-109304	112 WEST 31ST STREET	S 1/8 - 1/4 (0.207 mi.)	DW2661	620
606-604 9TH AVENUE Database: AST, Date of Government Version: 03/19/2024 Facility Id: 2-606919	606-604 NINTH AVENUE	NNW 1/8 - 1/4 (0.208 mi.)	DU2672	622
433 W 34TH ST. OWNER Database: AST, Date of Government Version: 03/19/2024	433 WEST 34TH STREET	W 1/8 - 1/4 (0.211 mi.)	DK2698	629

Facility Id: 2-212830

327 W 30TH ST | 327 WEST 30TH STREET | WSW 1/8 - 1/4 (0.211 mi.) | CZ2702 | 630
Database: AST, Date of Government Version: 03/19/2024
Facility Id: 2-153923

HARRY SPITZER | 355 7TH AVENUE | SSW 1/8 - 1/4 (0.212 mi.) | DB2703 | 630
Database: AST, Date of Government Version: 03/19/2024
Facility Id: 2-601663

BROOKFIELD 2 - MANHA | 375 9TH AVENUES | WSW 1/8 - 1/4 (0.213 mi.) | DV2708 | 631
Database: AST, Date of Government Version: 03/19/2024
Facility Id: 2-613386

150 W 30TH ST | 150 WEST 30TH STREET | SSW 1/8 - 1/4 (0.213 mi.) | DZ2709 | 631
Database: AST, Date of Government Version: 03/19/2024
Facility Id: 2-321605

FIRST HUDSON CAPITAL | 208 WEST 30TH STREET | SSW 1/8 - 1/4 (0.214 mi.) | DB2717 | 633
Database: AST, Date of Government Version: 03/19/2024
Facility Id: 2-275409

CON ED | 21 W 30TH ST | SSW 1/8 - 1/4 (0.214 mi.) | EB2718 | 633
Database: AST, Date of Government Version: 03/19/2024
Facility Id: 2-283517

MB HAMPTONS LLC | 224 WEST 30TH STREET | SW 1/8 - 1/4 (0.215 mi.) | DP2727 | 635
Database: AST, Date of Government Version: 03/19/2024
Facility Id: 2-251666

347-349 W. 44 ST. | 347-349 WEST 44TH ST | N 1/8 - 1/4 (0.215 mi.) | EC2729 | 636
Database: AST, Date of Government Version: 03/19/2024
Facility Id: 2-609299

242 W 30TH ST | 242 WEST 30TH STREET | SW 1/8 - 1/4 (0.216 mi.) | DP2736 | 637
Database: AST, Date of Government Version: 03/19/2024
Facility Id: 2-097950

TOWN HOUSE MANAGEMEN | 330 WEST 45TH STREET | N 1/8 - 1/4 (0.216 mi.) | EC2743 | 639
Database: AST, Date of Government Version: 03/19/2024
Facility Id: 2-602688

ART DECO CONDOMINIUM | 252 WEST 30TH ST | SW 1/8 - 1/4 (0.216 mi.) | DP2746 | 639
Database: AST, Date of Government Version: 03/19/2024
Facility Id: 2-611467

400 EIGHTH AVENUE | 400 EIGHTH AVENUE | SW 1/8 - 1/4 (0.217 mi.) | DP2751 | 641
Database: AST, Date of Government Version: 03/19/2024
Facility Id: 2-236152

ONE FIFTEEN WEST ASS | 115 WEST 30TH STREET | S 1/8 - 1/4 (0.219 mi.) | DD2770 | 645
Database: AST, Date of Government Version: 03/19/2024
Facility Id: 2-405620

352 7TH AVENUE | 352 7TH AVE | SSW 1/8 - 1/4 (0.221 mi.) | DB2795 | 650
Database: AST, Date of Government Version: 03/19/2024
Facility Id: 2-155233

609 NINTH AVENUE | 609 NINTH AVENUE | NNW 1/8 - 1/4 (0.221 mi.) | DU2798 | 651
Database: AST, Date of Government Version: 03/19/2024
Facility Id: 2-329142

42ND STREET THEATRE | 420 WEST 42ND STREET | NNW 1/8 - 1/4 (0.223 mi.) | DI2811 | 654
Database: AST, Date of Government Version: 03/19/2024
Facility Id: 2-364290

308 W 30 ST | 308 WEST 30TH STREET | SW 1/8 - 1/4 (0.224 mi.) | EA2822 | 656
Database: AST, Date of Government Version: 03/19/2024

Facility Id: 2-236780

ENGINE CO. 34 / LADD	440 WEST 38TH STREET	NW 1/8 - 1/4 (0.226 mi.)	EF2828	657
Database: AST, Date of Government Version: 03/19/2024 Facility Id: 2-357642				
345 7TH AVNEUE	345 SEVENTH AVENUE	SSW 1/8 - 1/4 (0.226 mi.)	DZ2836	659
Database: AST, Date of Government Version: 03/19/2024 Facility Id: 2-097977				
CON EDISON	***305 45TH ST & 2ND AV***	***N 1/8 - 1/4 (0.227 mi.)***	***DY2856***	***664***
Database: AST, Date of Government Version: 03/19/2024 Facility Id: 2-055751				
BROADWAY & ELLWOOD R	348 WEST 45TH STREET	N 1/8 - 1/4 (0.227 mi.)	EC2860	665
Database: AST, Date of Government Version: 03/19/2024 Facility Id: 2-606345				
CHELSEA TOWN LLC	320 WEST 30TH STREET	WSW 1/8 - 1/4 (0.228 mi.)	EK2874	668
Database: AST, Date of Government Version: 03/19/2024 Facility Id: 2-332607				
EOS NOMAD	855 AVENUE OF THE AM	S 1/8 - 1/4 (0.229 mi.)	DW2881	669
Database: AST, Date of Government Version: 03/19/2024 Facility Id: 2-097969				
MTA	138 WEST 30TH STREET	S 1/8 - 1/4 (0.230 mi.)	EL2888	671
Database: AST, Date of Government Version: 03/19/2024 Facility Id: 2-343439				
350 7TH AVENUE BUILD	***350 7TH AVENUE***	***SSW 1/8 - 1/4 (0.230 mi.)***	***DZ2892***	***671***
Database: AST, Date of Government Version: 03/19/2024 Facility Id: 2-097926				
445 WEST 37 ST	445 WEST 37 ST	WNW 1/8 - 1/4 (0.232 mi.)	EF2916	677
Database: AST, Date of Government Version: 03/19/2024 Facility Id: 2-479527				
21 PENN PLAZA	21 PENN PLAZA AKA 36	WSW 1/8 - 1/4 (0.232 mi.)	DV2920	678
Database: AST, Date of Government Version: 03/19/2024 Facility Id: 2-603643				
130 WEST 30TH STREET	130 WEST 30TH ST	S 1/8 - 1/4 (0.232 mi.)	EL2926	679
Database: AST, Date of Government Version: 03/19/2024 Facility Id: 2-151726				
THE FRENCH APARTMENT	330 WEST 30TH STREET	WSW 1/8 - 1/4 (0.235 mi.)	EK2973	691
Database: AST, Date of Government Version: 03/19/2024 Facility Id: 2-090921				
449 W.37 REALTY LLC	447 WEST 37TH STREET	WNW 1/8 - 1/4 (0.237 mi.)	EF2992	695
Database: AST, Date of Government Version: 03/19/2024 Facility Id: 2-364851				
325 WEST 45TH STREET	325 WEST 45TH STREET	N 1/8 - 1/4 (0.237 mi.)	EI2993	696
Database: AST, Date of Government Version: 03/19/2024 Facility Id: 2-292834				
PENN STATION CENTRAL	400 WEST 31ST STREET	WSW 1/8 - 1/4 (0.237 mi.)	DV2994	696
Database: AST, Date of Government Version: 03/19/2024 Facility Id: 2-605260				
356 W 45 ST	356 WEST 45TH STREET	N 1/8 - 1/4 (0.237 mi.)	EC3000	697
Database: AST, Date of Government Version: 03/19/2024 Facility Id: 2-085782				
KEW MANAGEMENT CORP	227 WEST 29TH STREET	SSW 1/8 - 1/4 (0.239 mi.)	EB3032	705
Database: AST, Date of Government Version: 03/19/2024				

Facility Id: 2-084344

J.R. BUILDING ASSOCI	231 WEST 29TH STREET	SW 1/8 - 1/4 (0.239 mi.)	EB3039	707
Database: AST, Date of Government Version: 03/19/2024 Facility Id: 2-606107				
249 WEST 29TH OWNERS	249 WEST 29TH STREET	SW 1/8 - 1/4 (0.240 mi.)	DP3044	708
Database: AST, Date of Government Version: 03/19/2024 Facility Id: 2-606383				
245 WEST 29 LLC	245 WEST 29TH STREET	SW 1/8 - 1/4 (0.243 mi.)	ES3066	713
Database: AST, Date of Government Version: 03/19/2024 Facility Id: 2-369446				
HUNTER COLLEGE, MFA	450 WEST 41ST STREET	NW 1/8 - 1/4 (0.244 mi.)	ED3069	714
Database: AST, Date of Government Version: 03/19/2024 Facility Id: 2-609728				
402 WEST 44TH STREET	402 WEST 44TH STREET	NNW 1/8 - 1/4 (0.247 mi.)	DU3095	719
Database: AST, Date of Government Version: 03/19/2024 Facility Id: 2-329061				
SHERRINGTON HOLDINGS	341 WEST 45TH STREET	N 1/8 - 1/4 (0.248 mi.)	EI3106	722
Database: AST, Date of Government Version: 03/19/2024 Facility Id: 2-603432				
143 W 29TH	143 WEST 29TH STREET	SSW 1/8 - 1/4 (0.248 mi.)	DZ3116	724
Database: AST, Date of Government Version: 03/19/2024 Facility Id: 2-244732				
WEST 34TH APTS. CORP	455 WEST 34TH STREET	WNW 1/8 - 1/4 (0.248 mi.)	EW3119	725
Database: AST, Date of Government Version: 03/19/2024 Facility Id: 2-238805				

NY CBS AST: A review of the NY CBS AST list, as provided by EDR, and dated 01/01/2002 has revealed that there is 1 NY CBS AST site within approximately 0.25 miles of the target property.

Lower Elevation	Address	Direction / Distance	Map ID	Page
LNF PLATING	***535 8 AVE.***	***0 - 1/8 (0.000 mi.)***	***M230***	***62***
Facility Status: 2 Facility Status: 1 CBS Number: 2-000018				

NY TANKS: A review of the NY TANKS list, as provided by EDR, has revealed that there are 6 NY TANKS sites within approximately 0.25 miles of the target property.

Equal/Higher Elevation	Address	Direction / Distance	Map ID	Page
3 BP PROPERTY OWNER	***1095 AVE OF THE AMER***	***ENE 1/8 - 1/4 (0.140 mi.)***	***CF2028***	***472***
Database: TANKS, Date of Government Version: 03/19/2024 Facility Id: 2-344753 Site Status: Active				
83-85 FIRST AVE OWNE	***347 EAST 5TH STREET***	***SE 1/8 - 1/4 (0.250 mi.)***	***EJ3143***	***730***
Database: TANKS, Date of Government Version: 03/19/2024				

Facility Id: 2-296791
Site Status: Active

Lower Elevation	Address	Direction / Distance	Map ID	Page
255 WEST 36TH STREET	255 WEST 36TH STREET	0 - 1/8 (0.000 mi.)	M344	87
Database: TANKS, Date of Government Version: 03/19/2024 Facility Id: 2-198781 Site Status: Active				
NEW YORK TELEPHONE C	***230 W 35TH ST***	***0 - 1/8 (0.000 mi.)***	***T514***	***125***
Database: TANKS, Date of Government Version: 03/19/2024 Facility Id: 2-344788 Site Status: Active				
509 9TH AVE	509 NINTH AVENUE	NW 0 - 1/8 (0.123 mi.)	BN1905	442
Database: TANKS, Date of Government Version: 03/19/2024 Facility Id: 2-607712 Site Status: Active				
PENN STATION POWER P	246 WEST 31ST STREET	SW 1/8 - 1/4 (0.163 mi.)	CQ2233	518
Database: TANKS, Date of Government Version: 03/19/2024 Facility Id: 2-605742 Site Status: Active				

State and tribal institutional control / engineering control registries

NY RES DECL: A review of the NY RES DECL list, as provided by EDR, has revealed that there is 1 NY RES DECL site within approximately 0.125 miles of the target property.

Lower Elevation	Address	Direction / Distance	Map ID	Page
LOT 7501,TAXBLOCK 80	***401 7 AVENUE***	***S 0 - 1/8 (0.092 mi.)***	***BH1527***	***354***
Database: ENV RES DECL, Date of Government Version: 03/11/2024				

NY INST CONTROL: A review of the NY INST CONTROL list, as provided by EDR, and dated 02/06/2024 has revealed that there is 1 NY INST CONTROL site within approximately 0.5 miles of the target property.

Lower Elevation	Address	Direction / Distance	Map ID	Page
550 TENTH AVENUE FIL	550 TENTH AVENUE A/K	NW 1/4 - 1/2 (0.285 mi.)	ER3176	737
Site Code: 619732				

Lists of state and tribal voluntary cleanup sites

NY VCP: A review of the NY VCP list, as provided by EDR, has revealed that there are 46 NY VCP sites

within approximately 0.5 miles of the target property.

Equal/Higher Elevation	Address	Direction / Distance	Map ID	Page
438 5TH AVENUE	436 5TH AVENUE	ESE 1/4 - 1/2 (0.276 mi.)	FC3173	737
Database: VCP NYC, Date of Government Version: 03/04/2024				
ONE VANDERBILT (NO N	10 VANDERBILT AVENUE	E 1/4 - 1/2 (0.485 mi.)	HG3406	791
Database: VCP NYC, Date of Government Version: 03/04/2024				

Lower Elevation	Address	Direction / Distance	Map ID	Page
312 WEST 37TH STREET	312 WEST 37TH STREET	0 - 1/8 (0.000 mi.)	H192	54
Database: VCP NYC, Date of Government Version: 03/04/2024				
321-325 WEST 35TH ST	321 WEST 35TH STREET	W 0 - 1/8 (0.002 mi.)	N651	156
Database: VCP NYC, Date of Government Version: 03/04/2024				
320-328 WEST 36TH ST	328 WEST 36TH STREET	WNW 0 - 1/8 (0.015 mi.)	N858	202
Database: VCP NYC, Date of Government Version: 03/04/2024				
326-330 WEST 37TH ST	326 WEST 37TH STREET	WNW 0 - 1/8 (0.024 mi.)	N903	212
Database: VCP NYC, Date of Government Version: 03/04/2024				
333 WEST 38TH STREET	333 WEST 38TH STREET	NW 0 - 1/8 (0.033 mi.)	E958	225
Database: VCP NYC, Date of Government Version: 03/04/2024				
337 WEST 36 STREET (	337 WEST 36TH STREET	WNW 0 - 1/8 (0.034 mi.)	N963	226
Database: VCP NYC, Date of Government Version: 03/04/2024				
334 WEST 36TH STREET	334 WEST 36TH STREET	WNW 0 - 1/8 (0.034 mi.)	N972	228
Database: VCP NYC, Date of Government Version: 03/04/2024				
310 WEST 40TH STREET	310 WEST 40TH STREET	NNW 0 - 1/8 (0.037 mi.)	E996	233
Database: VCP NYC, Date of Government Version: 03/04/2024				
339 & 341 WEST 38TH	339 WEST 38TH STREET	NW 0 - 1/8 (0.047 mi.)	AJ1086	253
Database: VCP NYC, Date of Government Version: 03/04/2024				
338 WEST 39TH STREET	338 WEST 39TH STREET	NW 0 - 1/8 (0.054 mi.)	AJ1149	268
Database: VCP NYC, Date of Government Version: 03/04/2024				
350 WEST 39TH STREET	350 WEST 39TH STREET	NW 0 - 1/8 (0.080 mi.)	AJ1452	337
Database: VCP NYC, Date of Government Version: 03/04/2024				
346 WEST 40TH STREET	346 WEST 40TH STREET	NNW 0 - 1/8 (0.083 mi.)	AR1472	342
Database: VCP NYC, Date of Government Version: 03/04/2024				
411-425 WEST 35TH ST	411 WEST 35TH STREET	WNW 1/8 - 1/4 (0.147 mi.)	BQ2089	486
Database: VCP NYC, Date of Government Version: 03/04/2024				
413 NINTH AVENUE	413-421 NINTH AVENUE	W 1/8 - 1/4 (0.158 mi.)	CC2198	510
Database: VCP NYC, Date of Government Version: 03/04/2024				
445-453 WEST 35TH ST	445 WEST 35TH STREET	WNW 1/8 - 1/4 (0.191 mi.)	DK2528	588
Database: VCP NYC, Date of Government Version: 03/04/2024				
211 WEST 29TH STREET	211 WEST 29TH STREET	SSW 1/8 - 1/4 (0.239 mi.)	EB3011	699
Database: VCP NYC, Date of Government Version: 03/04/2024				
257 WEST 29TH STREET	257 WEST 29TH STREET	SW 1/8 - 1/4 (0.241 mi.)	EA3047	708
Database: VCP NYC, Date of Government Version: 03/04/2024				
371 9TH AVENUE	371 9TH AVENUE	W 1/4 - 1/2 (0.259 mi.)	EY3151	732
Database: VCP NYC, Date of Government Version: 03/04/2024				
461 WEST 34TH STREET	461 WEST 34TH STREET	WNW 1/4 - 1/2 (0.267 mi.)	EW3156	733
Database: VCP NYC, Date of Government Version: 03/04/2024				
444 TENTH AVENUE	444 10TH AVENUE	WNW 1/4 - 1/2 (0.271 mi.)	EW3164	735
Database: VCP NYC, Date of Government Version: 03/04/2024				

EXECUTIVE SUMMARY

Lower Elevation	Address	Direction / Distance	Map ID	Page
211 WEST 28TH STREET Database: VCP NYC, Date of Government Version: 03/04/2024	211 WEST 28TH STREET	SSW 1/4 - 1/2 (0.287 mi.)	FA3180	738
213-219 WEST 28TH ST Database: VCP NYC, Date of Government Version: 03/04/2024	213 WEST 28TH STREET	SSW 1/4 - 1/2 (0.287 mi.)	FF3182	738
221-227 WEST 28TH ST Database: VCP NYC, Date of Government Version: 03/04/2024	221 WEST 28TH STREET	SSW 1/4 - 1/2 (0.287 mi.)	FF3185	739
241 WEST 28TH STREET Database: VCP NYC, Date of Government Version: 03/04/2024	241 WEST 28TH STREET	SW 1/4 - 1/2 (0.288 mi.)	ES3190	740
432-434 WEST 31ST ST Database: VCP NYC, Date of Government Version: 03/04/2024	432-434 WEST 31ST ST	W 1/4 - 1/2 (0.300 mi.)	EY3202	743
547 TENTH AVE EXTEL Database: VCP NYC, Date of Government Version: 03/04/2024	547 10TH AVENUE	NW 1/4 - 1/2 (0.305 mi.)	FL3208	744
50 HUDSON YARDS Database: VCP NYC, Date of Government Version: 03/04/2024	413 10 AVENUE	W 1/4 - 1/2 (0.315 mi.)	FM3215	746
515 WEST 36TH STREET Database: VCP NYC, Date of Government Version: 03/04/2024	511 WEST 36TH STREET	WNW 1/4 - 1/2 (0.325 mi.)	FH3223	747
509 WEST 38TH STREET Database: VCP NYC, Date of Government Version: 03/04/2024	509 WEST 38TH STREET	NW 1/4 - 1/2 (0.331 mi.)	FO3227	748
1185 BROADWAY Database: VCP NYC, Date of Government Version: 03/04/2024	1185 BROADWAY	S 1/4 - 1/2 (0.361 mi.)	FY3254	755
PANORAMIC HUDSON YAR Database: VCP NYC, Date of Government Version: 03/04/2024	540 WEST 38TH STREET	WNW 1/4 - 1/2 (0.395 mi.)	GD3279	761
260 WEST 26TH STREET Database: VCP NYC, Date of Government Version: 03/04/2024	260 WEST 26TH STREET	SW 1/4 - 1/2 (0.407 mi.)	GK3294	764
RELATED W. 30TH ST. Database: VCP NYC, Date of Government Version: 03/04/2024	510 WEST 30TH STREET	W 1/4 - 1/2 (0.423 mi.)	GP3312	768
555 WEST 38TH STREET Database: VCP NYC, Date of Government Version: 03/04/2024	476 11TH AVENUE	NW 1/4 - 1/2 (0.430 mi.)	GS3328	772
450 ELEVENTH AVENUE Database: VCP NYC, Date of Government Version: 03/04/2024	450 11TH AVENUE	WNW 1/4 - 1/2 (0.439 mi.)	GV3342	776
517-523 WEST 29TH ST Database: VCP NYC, Date of Government Version: 03/04/2024	517 WEST 29TH STREET	W 1/4 - 1/2 (0.453 mi.)	GP3358	779
546 WEST 44TH STREET Database: VCP NYC, Date of Government Version: 03/04/2024	546 WEST 44TH STREET	NNW 1/4 - 1/2 (0.463 mi.)	HA3364	781
311 10TH AVENUE Database: VCP NYC, Date of Government Version: 03/04/2024	311 10TH AVENUE	WSW 1/4 - 1/2 (0.465 mi.)	HB3367	781
112 WEST 25TH STREET Database: VCP NYC, Date of Government Version: 03/04/2024	112 WEST 25TH STREET	SSW 1/4 - 1/2 (0.475 mi.)	HF3386	787
572 11TH AVENUE Database: VCP NYC, Date of Government Version: 03/04/2024	572 11TH AVENUE	NW 1/4 - 1/2 (0.475 mi.)	HA3388	787
507-515 WEST 28TH ST Database: VCP NYC, Date of Government Version: 03/04/2024	507 WEST 28TH STREET	WSW 1/4 - 1/2 (0.477 mi.)	HB3394	788
RELATED W. 29TH ST. Database: VCP NYC, Date of Government Version: 03/04/2024	529 WEST 29TH STREET	W 1/4 - 1/2 (0.478 mi.)	HE3398	789
522-532 WEST 29TH ST Database: VCP NYC, Date of Government Version: 03/04/2024	522 WEST 29TH STREET	W 1/4 - 1/2 (0.484 mi.)	HI3403	790

Lower Elevation	Address	Direction / Distance	Map ID	Page
534 WEST 29TH STREET	534 WEST 29TH STREET	W 1/4 - 1/2 (0.497 mi.)	HI3414	793
Database: VCP NYC, Date of Government Version: 03/04/2024				

Lists of state and tribal brownfield sites

NY BROWNFIELDS: A review of the NY BROWNFIELDS list, as provided by EDR, and dated 02/06/2024 has revealed that there are 11 NY BROWNFIELDS sites within approximately 0.5 miles of the target property.

Equal/Higher Elevation	Address	Direction / Distance	Map ID	Page
674 NINTH AVENUE	***674 NINTH AVENUE***	***N 1/4 - 1/2 (0.331 mi.)***	***FP3229***	***749***
Site Code: 578516				
Site Code: 582480				
MJW 47 LLC	682 9TH AVENUE	N 1/4 - 1/2 (0.353 mi.)	FP3245	752
Site Code: 554729				
NEW YORK TIMES BUILD	820 EIGHTH AVENUE	NNE 1/4 - 1/2 (0.449 mi.)	GY3356	779
Site Code: 57720				

Lower Elevation	Address	Direction / Distance	Map ID	Page
HUDSON MEWS PROPERTY	403 WEST 37TH STREET	WNW 1/8 - 1/4 (0.141 mi.)	BZ2034	473
Site Code: 416201				
550 TENTH AVENUE FIL	550 TENTH AVENUE A/K	NW 1/4 - 1/2 (0.285 mi.)	ER3177	738
Site Code: 619732				
241 WEST 28TH STREET	***241 WEST 28TH STREET***	***SW 1/4 - 1/2 (0.288 mi.)***	***ES3191***	***740***
Site Code: 592785				
WEST 34TH STREET DEV	***555 WEST 34TH STREET***	***WNW 1/4 - 1/2 (0.425 mi.)***	***GH3314***	***769***
Site Code: 359020				
WEST 41ST STREET CAR	***528 W 41ST ST***	***NW 1/4 - 1/2 (0.436 mi.)***	***GU3339***	***775***
Site Code: 460494				
438 11TH AVENUE	438 11TH AVENUE	WNW 1/4 - 1/2 (0.440 mi.)	GV3345	776
Site Code: 507382				
495 ELEVENTH	495 11TH AVENUE	NW 1/4 - 1/2 (0.473 mi.)	GZ3381	785
Site Code: 605451				
514-520 WEST 28TH ST	514-520 WEST 28TH ST	WSW 1/4 - 1/2 (0.499 mi.)	HB3415	793
Site Code: 477443				

ADDITIONAL ENVIRONMENTAL RECORDS

Local Lists of Landfill / Solid Waste Disposal Sites

OH SWRCY: A review of the OH SWRCY list, as provided by EDR, and dated 04/03/2024 has revealed that

there is 1 OH SWRCY site within approximately 0.5 miles of the target property.

Lower Elevation	Address	Direction / Distance	Map ID	Page
POWER MY LEARNING	505 8TH AVENUE, SUIT	0 - 1/8 (0.000 mi.)	Q362	91

Local Lists of Hazardous waste / Contaminated Sites

NY DEL SHWS: A review of the NY DEL SHWS list, as provided by EDR, and dated 02/06/2024 has revealed that there is 1 NY DEL SHWS site within approximately 1 mile of the target property.

Lower Elevation	Address	Direction / Distance	Map ID	Page
BAYVIEW CORRECTIONAL	***550 W 20TH ST***	***WSW 1/2 - 1 (0.835 mi.)***	***HV3463***	***803***

Records of Emergency Release Reports

NY Spills: A review of the NY Spills list, as provided by EDR, and dated 05/06/2024 has revealed that there are 336 NY Spills sites within approximately 0.125 miles of the target property.

Equal/Higher Elevation	Address	Direction / Distance	Map ID	Page
NEW YORK TIMES BLDG. Spill Number/Closed Date: 0314006 / 2004-04-20 Site ID: 279582 Spill Date: 2003-12-15	254 WEST 41ST ST.	0 - 1/8 (0.000 mi.)	B20	15
RVS 4865 Spill Number/Closed Date: 9900371 / 2001-05-30 Site ID: 98138 Spill Date: 1999-04-09	234 W 41ST ST	0 - 1/8 (0.000 mi.)	C25	16
269 W 40TH ST Spill Number/Closed Date: 9608216 / 1996-10-02 Site ID: 127882 Spill Date: 1996-10-01	269 W 40TH ST	0 - 1/8 (0.000 mi.)	B30	17
PLAN MAINTENANCE Spill Number/Closed Date: 9708431 / 2003-01-28 Site ID: 86537 Spill Date: 1997-10-18	219-229 WEST 40TH ST	0 - 1/8 (0.000 mi.)	C48	22
VAULT #2818 Spill Number/Closed Date: 0303953 / 2008-01-10 Site ID: 277538 Spill Date: 2003-07-15	235 WEST 40TH ST	0 - 1/8 (0.000 mi.)	C57	24
VAULT V2480 Spill Number/Closed Date: 9904509 / 1999-10-21 Site ID: 267559 Spill Date: 1999-07-16	IFO 207 WEST 41ST ST	0 - 1/8 (0.000 mi.)	F60	25
IN THE VAULT #2642 Spill Number/Closed Date: 0211084 / 2004-10-12 Site ID: 310783	231 WEST 40TH ST	0 - 1/8 (0.000 mi.)	C64	26

Spill Date: 2003-02-04

VAULT 6327 — 200 W 41ST ST — 0 - 1/8 (0.000 mi.) — F75 — 29
Spill Number/Closed Date: 9900596 / 2004-01-29
Site ID: 310617
Spill Date: 1999-04-16

BLACK DRUM/WHITE LID — 200 WEST 41ST STREET — 0 - 1/8 (0.000 mi.) — F79 — 30
Spill Number/Closed Date: 0407010 / 2004-12-14
Site ID: 242781
Spill Date: 2004-09-24

MAHNOLE #44637 — 40TH ST/7 AVE — 0 - 1/8 (0.000 mi.) — F93 — 33
Spill Number/Closed Date: 0500416 / 2005-07-11
Site ID: 343410
Spill Date: 2005-04-09

SPILL NUMBER 0009099 — 236 WEST 40TH ST — 0 - 1/8 (0.000 mi.) — G98 — 34
Spill Number/Closed Date: 0008901 / 2003-05-19
Spill Number/Closed Date: 0009099 / 2003-04-21
Site ID: 65129
Site ID: 65130
Spill Date: 2000-10-31
Spill Date: 2000-11-06

SERVICE BOX 44634 — WEST 40TH ST AND 7TH — 0 - 1/8 (0.000 mi.) — F99 — 34
Spill Number/Closed Date: 0502102 / 2005-07-26
Site ID: 346396
Spill Date: 2005-05-21

MH 44634 — W40TH AND 7TH AVE — 0 - 1/8 (0.000 mi.) — F117 — 38
Spill Number/Closed Date: 9902858 / 2000-05-18
Site ID: 186341
Spill Date: 1999-06-11

UNDERGROUND VAULT 49 — 232 WEST 40 ST — 0 - 1/8 (0.000 mi.) — G134 — 42
Spill Number/Closed Date: 1609390 / 2017-10-04
Site ID: 538175
Spill Date: 2017-01-10

COMMERICAL — 550 7TH AVE — 0 - 1/8 (0.000 mi.) — J153 — 46
Spill Number/Closed Date: 2005072 / 2020-11-20
Site ID: 610845
Spill Date: 2020-09-02

216233; 205 W 39 STR — 205 W 39 STREET — 0 - 1/8 (0.000 mi.) — J167 — 49
Spill Number/Closed Date: 0914125 / 2010-07-08
Site ID: 432940
Spill Date: 2009-04-01

Not reported — ***234 WEST 39 STREET*** — ***0 - 1/8 (0.000 mi.)*** — ***G171*** — ***49***
Spill Number/Closed Date: 0606941 / 2007-03-19
Site ID: 370377
Spill Date: 2006-09-17

APT BUILDING — 225-229 WEST 39TH ST — 0 - 1/8 (0.000 mi.) — G177 — 51
Spill Number/Closed Date: 9811113 / 1999-02-09
Site ID: 230417
Spill Date: 1998-12-04

544 7TH AVE — 544 7TH AVE — 0 - 1/8 (0.000 mi.) — J204 — 57
Spill Number/Closed Date: 9703552 / 2003-02-03
Site ID: 182663

Spill Date: 1997-06-23

TRANSFORMER VAULT 05 — 223 WEST 38TH ST — 0 - 1/8 (0.000 mi.) — K208 — 58
Spill Number/Closed Date: 1103106 / 2011-08-11
Site ID: 450655
Spill Date: 2011-06-19

GRS REALTY — 530 7TH AVE — 0 - 1/8 (0.000 mi.) — J224 — 61
Spill Number/Closed Date: 1407130 / 2014-11-10
Site ID: 500629
Spill Date: 2014-10-08

230 WEST 38TH ST — 230 WEST 38TH ST — 0 - 1/8 (0.000 mi.) — A245 — 66
Spill Number/Closed Date: 0211145 / 2003-02-06
Site ID: 171768
Spill Date: 2003-02-06

BUILDING — 530 7TH AVE — 0 - 1/8 (0.000 mi.) — J268 — 70
Spill Number/Closed Date: 1601109 / 2016-05-03
Site ID: 526417
Spill Date: 2016-05-03

MANHOLE 07204 — 210 W38TH ST — 0 - 1/8 (0.000 mi.) — A271 — 71
Spill Number/Closed Date: 0007370 / 2004-06-29
Site ID: 88961
Spill Date: 2000-09-23

SPANDEX HOUSE INC — 228 WEST 38TH ST — 0 - 1/8 (0.000 mi.) — A273 — 72
Spill Number/Closed Date: 9613638 / 1997-02-21
Site ID: 125965
Spill Date: 1997-02-20

498 SEVENTH AVENUE — 498 7 AVENUE — 0 - 1/8 (0.000 mi.) — A367 — 92
Spill Number/Closed Date: 8907670 / 1992-12-08
Site ID: 113690
Spill Date: 1989-11-01

491 7TH AVE — 491 7TH AVE. — 0 - 1/8 (0.000 mi.) — R369 — 93
Spill Number/Closed Date: 9406980 / 2011-01-03
Site ID: 304953
Spill Date: 1994-08-23

SPILL NUMBER 9809021 — 37TH ST / 7TH AV — 0 - 1/8 (0.000 mi.) — A370 — 93
Spill Number/Closed Date: 9809021 / 1999-08-05
Site ID: 80846
Spill Date: 1998-10-19

VAULT# 707 — 37TH ST/ 7TH AVE — 0 - 1/8 (0.000 mi.) — A377 — 94
Spill Number/Closed Date: 0503419 / 2007-05-03
Site ID: 348027
Spill Date: 2005-06-21

Not reported — ***1385 BROADWAY*** — ***0 - 1/8 (0.000 mi.)*** — ***S394*** — ***98***
Spill Number/Closed Date: 0109623 / 2002-02-15
Spill Number/Closed Date: 9712669 / 2003-12-01
Spill Number/Closed Date: 0510865 / 2006-03-28
Site ID: 313014
Site ID: 313015
Site ID: 356914
Spill Date: 2002-01-03
Spill Date: 1998-02-12
Spill Date: 2005-12-16

VAULT # 932 — 139 W 37 ST — 0 - 1/8 (0.000 mi.) — S425 — 105

Spill Number/Closed Date: 0514616 / 2008-01-10 Site ID: 361384 Spill Date: 2006-03-21				
499 7TH AVE Spill Number/Closed Date: 9110075 / 1991-12-26 Site ID: 105260 Spill Date: 1991-12-22	499 7TH AVE	0 - 1/8 (0.000 mi.)	A426	105
MANHOLE 6971 Spill Number/Closed Date: 0509109 / 2008-01-10 Site ID: 354831 Spill Date: 2005-10-29	WEST 37TH ST & 7TH A	0 - 1/8 (0.000 mi.)	A428	106
MANHOLE #44601 Spill Number/Closed Date: 9909305 / 2004-02-06 Site ID: 295494 Spill Date: 1999-11-01	36TH ST & 7TH AV	0 - 1/8 (0.000 mi.)	R431	106
#6 FUEL OIL SPILL TO Spill Number/Closed Date: 1307507 / 2014-05-21 Site ID: 488179 Spill Date: 2013-10-22	485 7TH AVE	0 - 1/8 (0.000 mi.)	R450	110
VAULT 8197 Spill Number/Closed Date: 0206804 / 2004-01-20 Site ID: 221249 Spill Date: 2002-10-01	123 WEST 37TH ST	0 - 1/8 (0.000 mi.)	S454	111
VAULT #3026 Spill Number/Closed Date: 0509002 / 2008-01-10 Site ID: 354708 Spill Date: 2005-10-27	WEST 36 STREET AT 7	0 - 1/8 (0.000 mi.)	R455	112
MANHOLE 57314 Spill Number/Closed Date: 0110638 / 2002-04-02 Site ID: 179709 Spill Date: 2002-02-06	7TH AVE AND WEST 36T	0 - 1/8 (0.000 mi.)	R459	113
MANHOLE M6971 Spill Number/Closed Date: 0509120 / 2008-08-27 Site ID: 354842 Spill Date: 2005-10-29	123 W 37TH ST	0 - 1/8 (0.000 mi.)	S463	114
7TH AVE BET. 36TH & Spill Number/Closed Date: 9406976 / 2005-07-14 Site ID: 318886 Spill Date: 1994-08-23	7TH AVE / 36TH	0 - 1/8 (0.000 mi.)	R468	115
MANHOLES V659 AND V7 Spill Number/Closed Date: 0006454 / 2005-12-20 Site ID: 226330 Spill Date: 2000-08-30	WEST 36TH STREET AND	0 - 1/8 (0.000 mi.)	R471	115
213543; 7 AVE AND W Spill Number/Closed Date: 0814447 / 2008-09-11 Site ID: 432588 Spill Date: 2008-09-09	7 AVE AND W 36 ST	0 - 1/8 (0.000 mi.)	R476	116
TRANFORMER #8269 Spill Number/Closed Date: 0313532 / 2004-06-07 Site ID: 197711 Spill Date: 2004-03-10	141 36TH STREET	0 - 1/8 (0.000 mi.)	W481	118
COMMERCIAL	142 WEST 36TH STREET	0 - 1/8 (0.000 mi.)	W523	127

Spill Number/Closed Date: 2110802 / Not Reported
Site ID: 634875
Spill Date: 2022-03-28

Not reported	***1359 BROADWAY***	***0 - 1/8 (0.000 mi.)***	***W530***	***129***
Spill Number/Closed Date: 0005540 / 2003-02-13 Site ID: 307074 Spill Date: 2000-08-09				
VAULT#8736	142 WEST 36TH STREET	0 - 1/8 (0.000 mi.)	W564	137
Spill Number/Closed Date: 0503021 / 2005-08-22 Site ID: 347514 Spill Date: 2005-06-13				
SPILL NUMBER 0107115	152 WEST 36TH ST	0 - 1/8 (0.000 mi.)	W568	137
Spill Number/Closed Date: 0107115 / 2001-10-12 Site ID: 186507 Spill Date: 2001-10-09				
469 7TH AVE/MANH	469 7TH AVENUE	0 - 1/8 (0.000 mi.)	X574	139
Spill Number/Closed Date: 9009713 / 1990-12-26 Site ID: 295193 Spill Date: 1990-12-07				
SERVICEBOX #6783	160 W 36TH ST	0 - 1/8 (0.000 mi.)	R590	143
Spill Number/Closed Date: 0005690 / 2004-06-03 Site ID: 264663 Spill Date: 2000-08-11				
VAULT 8229	120-22 W 36TH	0 - 1/8 (0.000 mi.)	W591	143
Spill Number/Closed Date: 0506009 / 2007-05-03 Site ID: 351126 Spill Date: 2005-08-15				
TRANSFORMER VAULT V5	153-63 WEST 35TH STR	0 - 1/8 (0.000 mi.)	W597	145
Spill Number/Closed Date: 0400691 / 2004-09-28 Site ID: 83268 Spill Date: 2004-04-21				
TANK ROOM	***147 WEST 35TH ST***	***0 - 1/8 (0.000 mi.)***	***W609***	***147***
Spill Number/Closed Date: 0612754 / 2007-11-08 Site ID: 377675 Spill Date: 2007-02-25				
VAULT 6250	131 W 35TH ST	0 - 1/8 (0.000 mi.)	Z621	150
Spill Number/Closed Date: 9912277 / 2001-08-06 Site ID: 205936 Spill Date: 2000-01-25				
UNKNOWN BUSINESS	***1333 BROADWAY***	***0 - 1/8 (0.000 mi.)***	***Z624***	***151***
Spill Number/Closed Date: 1309835 / 2014-01-10 Site ID: 490653 Spill Date: 2014-01-10				
CORSELLO DISPENSORY	566 7TH AVE	0 - 1/8 (0.000 mi.)	F633	152
Spill Number/Closed Date: 0712667 / 2008-03-03 Site ID: 394318 Spill Date: 2008-03-03				
TEN GALLONS OIL IN V	200 WEST 39 STREET	NE 0 - 1/8 (0.001 mi.)	J646	155
Spill Number/Closed Date: 0700678 / 2007-08-20 Site ID: 380061 Spill Date: 2007-04-18				
UNKNOWN BUILDING	200 WEST 39 ST	NE 0 - 1/8 (0.001 mi.)	J648	156

Spill Number/Closed Date: 1601079 / 2016-05-03 Site ID: 526384 Spill Date: 2016-05-03				
CURB VALVE Spill Number/Closed Date: 1307602 / 2014-06-17 Site ID: 488276 Spill Date: 2013-10-24	NEAR 158 WEST 38TH S	E 0 - 1/8 (0.002 mi.)	S649	156
MANHOLE 7209 Spill Number/Closed Date: 9909300 / 2004-02-06 Site ID: 322307 Spill Date: 1999-10-31	158-44 WEST 38TH ST	E 0 - 1/8 (0.002 mi.)	S650	156
VAULT 6656 EMIS21809 Spill Number/Closed Date: 0905829 / 2010-01-21 Site ID: 418122 Spill Date: 2009-08-18	1369 BROADWAY	ESE 0 - 1/8 (0.002 mi.)	AB654	157
CON EDISON Spill Number/Closed Date: 0209431 / 2004-10-12 Site ID: 124930 Spill Date: 2002-12-13	***108 W 35TH ST***	***SSE 0 - 1/8 (0.003 mi.)***	***Z687***	***164***
211345; W 40 ST AND Spill Number/Closed Date: 0814194 / 2008-07-11 Site ID: 432406 Spill Date: 2008-05-13	W 40 ST AND 7 AVE	NE 0 - 1/8 (0.003 mi.)	F690	164
MANHOLE #44635 Spill Number/Closed Date: 0403679 / 2004-10-20 Site ID: 172046 Spill Date: 2004-07-06	WEST 39TH ST/7TH AVE	NE 0 - 1/8 (0.004 mi.)	J692	165
38TH ST OFF BROADWAY Spill Number/Closed Date: 9612675 / 1997-01-24 Site ID: 257614 Spill Date: 1997-01-24	38TH ST OFF BROADWAY	ESE 0 - 1/8 (0.005 mi.)	S710	169
35TH ST /BROADWAY Spill Number/Closed Date: 9515090 / 2003-02-12 Site ID: 331360 Spill Date: 1996-02-23	35TH ST /BROADWAY	SSE 0 - 1/8 (0.006 mi.)	AA720	171
213317; 565 7 AVE Spill Number/Closed Date: 0814407 / 2008-08-28 Site ID: 432564 Spill Date: 2008-08-23	565 7 AVE	NE 0 - 1/8 (0.007 mi.)	F742	176
WEST 41 ST Spill Number/Closed Date: 0406776 / 2005-05-11 Site ID: 305324 Spill Date: 2004-09-20	BETWEEN 7&8TH AVE	NE 0 - 1/8 (0.008 mi.)	F744	176
ON STREET Spill Number/Closed Date: 1611166 / 2017-03-13 Site ID: 542033 Spill Date: 2017-03-13	575 7TH AVE W 40TH	NE 0 - 1/8 (0.008 mi.)	F760	180
VAULT #V2480 Spill Number/Closed Date: 1801125 / 2018-10-29 Site ID: 569654 Spill Date: 2018-05-01	207 WEST 41ST ST	NNE 0 - 1/8 (0.013 mi.)	F803	189
VAULT 2480	207 W 41ST ST	NNE 0 - 1/8 (0.013 mi.)	F804	189

Spill Number/Closed Date: 0002497 / 2004-03-24
Site ID: 124914
Spill Date: 2000-05-30

TRANSFORMER VAULT 61 | 102 WEST 37 ST | ESE 0 - 1/8 (0.015 mi.) | AB852 | 201
Spill Number/Closed Date: 1607451 / 2018-05-03
Site ID: 535103
Spill Date: 2016-10-31

MACY'S | 35TH ST BET 6TH & 7T | SSE 0 - 1/8 (0.017 mi.) | Z868 | 204
Spill Number/Closed Date: 9900599 / 2003-08-25
Site ID: 262300
Spill Date: 1999-04-16

3.5 GALLONS XFMR OIL | 1372 BROADWAY | ESE 0 - 1/8 (0.019 mi.) | S881 | 207
Spill Number/Closed Date: 0608569 / 2008-12-22
Site ID: 372571
Spill Date: 2006-10-26

APARTMENT BUILDING | 1400 BROADWAY | E 0 - 1/8 (0.026 mi.) | S915 | 215
Spill Number/Closed Date: 0700950 / 2007-05-07
Spill Number/Closed Date: 9804263 / 1998-09-09
Site ID: 380339
Site ID: 212627
Spill Date: 2007-04-23
Spill Date: 1998-07-06

218658; 66-74 W 35 S | 66-74 W 35 ST | SE 0 - 1/8 (0.029 mi.) | AA933 | 219
Spill Number/Closed Date: 0914517 / 2009-10-05
Site ID: 433835
Spill Date: 2009-09-30

IN FRONT OF | 110 WEST 38TH ST | ESE 0 - 1/8 (0.034 mi.) | S974 | 229
Spill Number/Closed Date: 0010778 / 2000-12-29
Site ID: 318696
Spill Date: 2000-12-28

SPILL NUMBER 0100051 | 35TH ST/6TH AVE | SE 0 - 1/8 (0.038 mi.) | AA1007 | 236
Spill Number/Closed Date: 0100051 / 2002-07-11
Site ID: 69434
Spill Date: 2001-04-03

6TH AVE BETWEEN | 6TH AVE BET 35TH & 3 | SE 0 - 1/8 (0.041 mi.) | AA1022 | 239
Spill Number/Closed Date: 0504096 / 2005-08-03
Site ID: 348922
Spill Date: 2005-07-07

VAULT # 1577 | 1441 BROADWAY | NE 0 - 1/8 (0.042 mi.) | AE1024 | 239
Spill Number/Closed Date: 0100599 / 2003-06-27
Site ID: 66627
Spill Date: 2001-04-15

1441 BROADWAY | 1441 BROADWAY | NE 0 - 1/8 (0.042 mi.) | AE1027 | 240
Spill Number/Closed Date: 1611165 / 2019-05-22
Spill Number/Closed Date: 0814498 / 2008-09-30
Spill Number/Closed Date: 0806888 / 2009-03-11
Site ID: 542032
Site ID: 433735
Site ID: 404191
Spill Date: 2017-03-13
Spill Date: 2008-09-25

Spill Date: 2008-09-18				
MACY'S Spill Number/Closed Date: 9602268 / 1996-05-17 Site ID: 326554 Spill Date: 1996-05-17	151 W 34TH ST	S 0 - 1/8 (0.044 mi.)	AF1042	244
VAULT 2633 Spill Number/Closed Date: 0104127 / 2004-03-16 Site ID: 213487 Spill Date: 2001-07-18	220 W 42ND ST	NNE 0 - 1/8 (0.046 mi.)	AK1063	249
217821; 120 W39 ST Spill Number/Closed Date: 0914354 / 2009-08-06 Site ID: 433782 Spill Date: 2009-08-03	120 W39 ST	E 0 - 1/8 (0.046 mi.)	AL1067	249
216399; 120 W 39 ST Spill Number/Closed Date: 0914152 / 2009-05-23 Site ID: 432898 Spill Date: 2009-04-13	120 W 39 ST & BROADW	E 0 - 1/8 (0.046 mi.)	AL1068	250
254 W.42 ST.MANHATTA Spill Number/Closed Date: 8606419 / 1987-01-19 Site ID: 292485 Spill Date: 1987-01-15	254 W. 42ND ST.	N 0 - 1/8 (0.046 mi.)	AM1075	251
VAULT 4347 Spill Number/Closed Date: 1007425 / 2017-11-22 Site ID: 440839 Spill Date: 2010-10-12	254 WEST 42ND ST	N 0 - 1/8 (0.046 mi.)	AM1077	252
TRANSFORMER VAULT 92 Spill Number/Closed Date: 0311214 / 2004-03-10 Site ID: 137205 Spill Date: 2004-01-03	119-123 WEST 34TH ST	SSE 0 - 1/8 (0.049 mi.)	AS1091	254
FIVE GALLONS OIL FOU Spill Number/Closed Date: 0709363 / 2008-08-05 Site ID: 390432 Spill Date: 2007-11-29	111 WEST 38 STREET	E 0 - 1/8 (0.050 mi.)	AL1098	256
ROADWAY Spill Number/Closed Date: 2100591 / 2021-04-20 Site ID: 618269 Spill Date: 2021-04-20	6TH AVE AT 36 ST	SE 0 - 1/8 (0.050 mi.)	AT1104	257
MANHOLE# 46599 Spill Number/Closed Date: 0608291 / 2007-03-19 Site ID: 372227 Spill Date: 2006-10-19	WEST 36TH & 6TH AVE	SE 0 - 1/8 (0.050 mi.)	AT1105	258
MANHOLE # P315 Spill Number/Closed Date: 9803752 / 1998-06-24 Site ID: 150779 Spill Date: 1998-06-24	41ST & BROADWAY	NE 0 - 1/8 (0.052 mi.)	AE1137	265
STATION Spill Number/Closed Date: 0011396 / 2002-12-23 Site ID: 185163 Spill Date: 2001-01-20	41ST/BROADWAY	NE 0 - 1/8 (0.053 mi.)	AE1141	266
BUS	BROADWAY WEST 41 ST	NE 0 - 1/8 (0.053 mi.)	AE1142	266

Spill Number/Closed Date: 0613527 / 2007-03-16
Site ID: 378572
Spill Date: 2007-03-16

MANHOLE 44657 — 7TH AVE & WEST 42ND — NE 0 - 1/8 (0.055 mi.) — AK1166 — 271
Spill Number/Closed Date: 9900446 / 2004-01-28
Site ID: 274783
Spill Date: 1999-04-13

MANHOLE 56646 — WEST 42ND ST & 7TH A — NE 0 - 1/8 (0.055 mi.) — AK1169 — 272
Spill Number/Closed Date: 9907068 / 2004-02-03
Site ID: 246434
Spill Date: 1999-09-14

MANHOLE # 56654 — W.42ND ST/8TH AVE — N 0 - 1/8 (0.056 mi.) — AU1172 — 273
Spill Number/Closed Date: 0314058 / 2004-06-23
Site ID: 160851
Spill Date: 2004-03-25

SPILL NUMBER 0003899 — 42ND ST & 8TH AVE A/ — N 0 - 1/8 (0.056 mi.) — AU1173 — 273
Spill Number/Closed Date: 0003899 / 2002-07-10
Site ID: 188898
Spill Date: 2000-06-29

SPILL NUMBER 0108362 — 42ND ST & 8TH AVE — N 0 - 1/8 (0.056 mi.) — AU1177 — 274
Spill Number/Closed Date: 0108362 / 2002-07-29
Site ID: 113678
Spill Date: 2001-11-17

SPILL NUMBER 0205484 — 42ND ST & 8TH AVE — N 0 - 1/8 (0.056 mi.) — AU1178 — 274
Spill Number/Closed Date: 0205484 / 2004-09-29
Site ID: 128044
Spill Date: 2002-08-25

218028; W 42 ST AND — W 42 ST AND 8 AVE — N 0 - 1/8 (0.056 mi.) — AU1179 — 274
Spill Number/Closed Date: 0914391 / 2009-09-06
Site ID: 434035
Spill Date: 2009-08-15

LOSS TO ROADWAY AND — 8TH AND 42ND ST — N 0 - 1/8 (0.056 mi.) — AU1182 — 275
Spill Number/Closed Date: 1807730 / 2018-10-19
Site ID: 578507
Spill Date: 2018-10-19

SPILL NUMBER 9810545 — 42ND ST / 8TH AVE — N 0 - 1/8 (0.056 mi.) — AU1183 — 275
Spill Number/Closed Date: 9810545 / 2000-07-06
Site ID: 261431
Spill Date: 1998-11-19

V0927 — 144 WEST 39TH ST — E 0 - 1/8 (0.057 mi.) — AL1189 — 277
Spill Number/Closed Date: 0209343 / 2004-10-12
Site ID: 199028
Spill Date: 2002-12-11

VAULT 3201 — I/F/O 120 WEST 39TH — E 0 - 1/8 (0.057 mi.) — AL1197 — 279
Spill Number/Closed Date: 0110844 / 2004-09-16
Site ID: 128940
Spill Date: 2002-02-13

NEWSPAPER STANDS — 7TH AVE AND 42ND STR — NE 0 - 1/8 (0.057 mi.) — AK1198 — 279
Spill Number/Closed Date: 0912032 / 2010-03-05
Site ID: 424893
Spill Date: 2010-02-16

MANHOLE #57766 — WEST 34TH ST & BROAD — SSE 0 - 1/8 (0.057 mi.) — AS1199 — 279

Spill Number/Closed Date: 9811843 / 2003-11-04
Site ID: 199466
Spill Date: 1998-12-20

SPILL NUMBER 0010773 | 102 WEST 38TH ST | ESE 0 - 1/8 (0.059 mi.) | AO1215 | 283
Spill Number/Closed Date: 0010773 / 2001-01-09
Site ID: 88158
Spill Date: 2000-12-28

TIMES SQUARE STATION | UNKNOWN | NE 0 - 1/8 (0.060 mi.) | AK1237 | 287
Spill Number/Closed Date: 0410373 / 2005-01-11
Site ID: 335395
Spill Date: 2004-12-16

VAULT 1631 | 132 WEST 39TH STREET | E 0 - 1/8 (0.061 mi.) | AL1243 | 289
Spill Number/Closed Date: 9900745 / 2004-01-29
Site ID: 125781
Spill Date: 1999-04-20

VS 2147 | 112-22 WEST 34TH STR | SSE 0 - 1/8 (0.062 mi.) | AS1257 | 292
Spill Number/Closed Date: 9906733 / 2004-11-02
Site ID: 255320
Spill Date: 1999-09-07

VAULT #3020 | 112 WEST 34 STREET | SSE 0 - 1/8 (0.062 mi.) | AS1258 | 292
Spill Number/Closed Date: 0603060 / 2006-10-05
Site ID: 365679
Spill Date: 2006-06-19

MAN HOLE 58065 | 124 WEST 40 ST | ENE 0 - 1/8 (0.062 mi.) | AE1264 | 294
Spill Number/Closed Date: 1403875 / 2014-10-02
Site ID: 497247
Spill Date: 2014-07-10

VAULT | 124 WEST 40 ST | ENE 0 - 1/8 (0.062 mi.) | AE1265 | 294
Spill Number/Closed Date: 1403859 / 2014-10-02
Site ID: 497230
Spill Date: 2014-07-10

SPILL NUMBER 0000852 | 130 W 34TH ST | S 0 - 1/8 (0.063 mi.) | AS1267 | 294
Spill Number/Closed Date: 0000852 / 2003-02-11
Site ID: 149913
Spill Date: 2000-04-20

VAULT #1979 | 110-112 W 34TH ST | SSE 0 - 1/8 (0.063 mi.) | AS1270 | 295
Spill Number/Closed Date: 9810696 / 2003-11-04
Site ID: 285234
Spill Date: 1998-11-24

66 WEST 35TH STREET | 66 WEST 35TH STREET | SE 0 - 1/8 (0.063 mi.) | AN1282 | 298
Spill Number/Closed Date: 9601251 / 2007-01-17
Site ID: 245973
Spill Date: 1996-04-24

990 6TH AVE - BLDG. | 990 6TH AVENUE | SE 0 - 1/8 (0.064 mi.) | AT1287 | 299
Spill Number/Closed Date: 9312603 / 1997-05-14
Spill Number/Closed Date: 1206125 / 2012-10-02
Site ID: 324160
Site ID: 469114
Spill Date: 1994-01-26
Spill Date: 2012-09-16

990 6TH AVE/MANH/NYT | 990 6TH AVENUE | SE 0 - 1/8 (0.064 mi.) | AT1288 | 299

Spill Number/Closed Date: 9007929 / 1995-02-28
Spill Number/Closed Date: 9008120 / 1991-06-18
Site ID: 139821
Site ID: 139822
Spill Date: 1990-10-19
Spill Date: 1990-10-24

VAULT #3148 Spill Number/Closed Date: 0507509 / Not Reported Site ID: 352940 Spill Date: 2005-09-22	124 WEST 39 STREET	E 0 - 1/8 (0.064 mi.)	AL1289	299
NYC TRANSIT Spill Number/Closed Date: 0905014 / 2009-07-31 Site ID: 417256 Spill Date: 2009-07-22	6TH AVE WEST 34TH ST	SSE 0 - 1/8 (0.065 mi.)	AN1304	303
VAULT #1267 Spill Number/Closed Date: 0505506 / 2008-01-10 Site ID: 350530 Spill Date: 2005-08-04	WEST 40TH STREET AND	ENE 0 - 1/8 (0.065 mi.)	AE1313	305
BROADWAY & W 42ND ST Spill Number/Closed Date: 8900462 / 1989-04-19 Site ID: 240709 Spill Date: 1989-04-14	BROADWAY & WEST 42ND	NE 0 - 1/8 (0.066 mi.)	AQ1329	309
VAULT 0610 Spill Number/Closed Date: 0100622 / 2003-06-27 Site ID: 279922 Spill Date: 2001-04-17	34TH ST/6TH AVE	SSE 0 - 1/8 (0.067 mi.)	AN1347	313
VAULT #155 Spill Number/Closed Date: 0203559 / 2004-01-14 Site ID: 66096 Spill Date: 2002-07-03	WEST 34TH ST BET 5 &	SSE 0 - 1/8 (0.067 mi.)	AN1348	313
AT INTERSECTION Spill Number/Closed Date: 1216415 / 2013-03-15 Site ID: 479787 Spill Date: 2013-03-15	EAST 37TH ST AND 6TH	ESE 0 - 1/8 (0.068 mi.)	AT1360	316
37TH ST & 6TH AVENUE Spill Number/Closed Date: 9309904 / 1993-11-30 Site ID: 268564 Spill Date: 1993-11-15	37TH ST / 6TH AVENUE	ESE 0 - 1/8 (0.068 mi.)	AT1361	316
MANHOLE 29077 Spill Number/Closed Date: 0003966 / 2004-04-09 Site ID: 161359 Spill Date: 2000-07-01	WEST 42ND/BROADWAY	NE 0 - 1/8 (0.068 mi.)	AQ1365	317
ON ROAD WAY Spill Number/Closed Date: 0610587 / 2006-12-19 Site ID: 375053 Spill Date: 2006-12-18	42ND/ BROADWAY	NE 0 - 1/8 (0.068 mi.)	AQ1366	317
PARKING LOT Spill Number/Closed Date: 0206281 / 2007-11-20 Site ID: 238211 Spill Date: 2002-09-17	BULKHEAD/57TH ST	ESE 0 - 1/8 (0.069 mi.)	AZ1376	319
MANHOLE#203-1065-9	CORNER WEST 37TH & 6	ESE 0 - 1/8 (0.069 mi.)	AZ1377	320

Spill Number/Closed Date: 0708297 / 2007-11-02
Site ID: 389163
Spill Date: 2007-10-30

108 WEST 39TH ST	108 WEST 39TH ST	E 0 - 1/8 (0.069 mi.)	AL1378	320
Spill Number/Closed Date: 9412241 / 2004-02-03 Site ID: 59455 Spill Date: 1994-12-13				
ASSOCIATED MERCHANDI	***1440 BROADWAY 10TH F***	***ENE 0 - 1/8 (0.073 mi.)***	***AE1420***	***329***
Spill Number/Closed Date: 9508784 / 1995-10-18 Site ID: 83745 Spill Date: 1995-10-18				
Not reported	***1440 BROADWAY***	***ENE 0 - 1/8 (0.073 mi.)***	***AE1421***	***330***
Spill Number/Closed Date: 0512775 / 2006-05-24 Site ID: 359148 Spill Date: 2006-02-03				
MANHOLE #6014	156-170 WEST 42ND ST	NE 0 - 1/8 (0.078 mi.)	AQ1441	334
Spill Number/Closed Date: 0313032 / 2004-07-15 Site ID: 281903 Spill Date: 2004-02-26				
REUTERS BLDG 19TH FL	***1475 BROADWAY***	***NE 0 - 1/8 (0.079 mi.)***	***AQ1443***	***335***
Spill Number/Closed Date: 0808429 / 2008-10-28 Site ID: 405822 Spill Date: 2008-10-27				
COMMERCIAL BUILDING	65 WEST 36TH ST	SE 0 - 1/8 (0.082 mi.)	AT1463	339
Spill Number/Closed Date: 0809935 / 2008-12-05 Site ID: 407434 Spill Date: 2008-12-03				
TIMESQURE STATION GR	CENTRAL SHUTTLE TRAC	NE 0 - 1/8 (0.082 mi.)	BE1464	340
Spill Number/Closed Date: 0108489 / 2002-12-23 Site ID: 112097 Spill Date: 2001-11-21				
BROADWAY & 41ST ASSO	***1450 BROADWAY***	***ENE 0 - 1/8 (0.082 mi.)***	***BB1465***	***340***
Spill Number/Closed Date: 9807063 / 1998-09-10 Site ID: 91067 Spill Date: 1998-09-09				
VAULT #3546	62 WEST 34 STREET	SSE 0 - 1/8 (0.084 mi.)	BF1481	344
Spill Number/Closed Date: 0611166 / 2007-02-16 Site ID: 375753 Spill Date: 2007-01-07				
APT BUILDING	70 WEST 36 ST	SE 0 - 1/8 (0.085 mi.)	AT1492	346
Spill Number/Closed Date: 1200965 / 2012-04-30 Site ID: 463628 Spill Date: 2012-04-30				
KNICKERBOCKER HOTEL	143 WEST 41ST	ENE 0 - 1/8 (0.086 mi.)	BB1497	347
Spill Number/Closed Date: 1904656 / 2019-12-05 Site ID: 592652 Spill Date: 2019-08-02				
PIZZERIA	4560 WEST 34TH ST	SSE 0 - 1/8 (0.086 mi.)	AN1499	348
Spill Number/Closed Date: 9512155 / 2003-02-11 Site ID: 289057 Spill Date: 1995-12-28				
EIGHT OZ RELEASE DUR	***WEST 38 STREET & 6 A***	***ESE 0 - 1/8 (0.087 mi.)***	***AO1500***	***348***

Spill Number/Closed Date: 0704079 / 2008-08-05
Site ID: 384164
Spill Date: 2007-07-11

BUILDING COLLAPSE AT Spill Number/Closed Date: 9701912 / 2001-08-28 Site ID: 301509 Spill Date: 1997-05-13	WEST 38TH STR AND 6T	ESE 0 - 1/8 (0.087 mi.)	AO1502	348
COMMERCIAL BLDG Spill Number/Closed Date: 1411761 / 2015-04-15 Site ID: 505559 Spill Date: 2015-03-17	59 WEST 36TH STREET	SE 0 - 1/8 (0.094 mi.)	AT1538	357
VAULT 0766 Spill Number/Closed Date: 9812418 / 2004-01-08 Site ID: 191117 Spill Date: 1999-01-07	123 WEST 40TH ST	ENE 0 - 1/8 (0.094 mi.)	BB1544	358
CON ED VAULT 3351 Spill Number/Closed Date: 0401395 / 2004-08-20 Site ID: 78411 Spill Date: 2004-05-10	64-70 WEST 36TH STRE	SE 0 - 1/8 (0.094 mi.)	BK1556	361
VAULT #910,3669,4881 Spill Number/Closed Date: 0401374 / 2005-07-01 Site ID: 91068 Spill Date: 2004-05-08	W 33RD ST , W OF 6TH	SSE 0 - 1/8 (0.097 mi.)	BF1585	368
VAULT 2288 Spill Number/Closed Date: 0504573 / 2006-01-09 Site ID: 349438 Spill Date: 2005-07-17	46-60 W 35 ST	SE 0 - 1/8 (0.098 mi.)	BO1605	372
SPILL NUMBER 9909364 Spill Number/Closed Date: 9909364 / 2003-02-12 Site ID: 324033 Spill Date: 1999-11-02	39 W. 34TH ST	SSE 0 - 1/8 (0.099 mi.)	BF1617	375
VAULT 2954 Spill Number/Closed Date: 9810852 / 2003-11-14 Site ID: 73025 Spill Date: 1998-11-29	101-07 W 33RD ST	SSE 0 - 1/8 (0.103 mi.)	BS1646	382
VAULT 4084 Spill Number/Closed Date: 1000145 / 2010-05-26 Site ID: 431297 Spill Date: 2010-04-05	122 WEST 41ST	ENE 0 - 1/8 (0.104 mi.)	BB1656	384
VAULT 4292 Spill Number/Closed Date: 9908422 / 2004-02-05 Site ID: 219314 Spill Date: 1999-10-04	46 WEST 34TH STREET	SSE 0 - 1/8 (0.104 mi.)	BF1658	384
56 WEST 37TH STREET Spill Number/Closed Date: 9312522 / 1994-01-24 Site ID: 224217 Spill Date: 1994-01-21	56 WEST 37TH STREET	ESE 0 - 1/8 (0.105 mi.)	AZ1666	386
MANHOLE #46631 Spill Number/Closed Date: 9903780 / 2003-07-22 Site ID: 217495 Spill Date: 1999-07-01	EAST 39 ST / 6TH AVE	E 0 - 1/8 (0.105 mi.)	BP1680	389
CON EDISON	***2 W 43RD ST***	***NE 0 - 1/8 (0.105 mi.)***	***BE1685***	***390***

Spill Number/Closed Date: 9516370 / 2004-02-02
Site ID: 235741
Spill Date: 1996-03-20

216821; W 39 ST AND	W 39 ST AND 6 AVE	E 0 - 1/8 (0.105 mi.)	BP1686	391
Spill Number/Closed Date: 0914215 / 2009-05-19 Site ID: 433206 Spill Date: 2009-05-14				
ON ROADWAY	WEST 39TH & 6TH AVE	E 0 - 1/8 (0.105 mi.)	BP1687	391
Spill Number/Closed Date: 0412273 / 2005-02-22 Site ID: 337706 Spill Date: 2005-02-17				
BUILDING UNDER CONST	39TH & 6TH AVE	E 0 - 1/8 (0.105 mi.)	BP1688	391
Spill Number/Closed Date: 0412278 / 2005-02-22 Site ID: 337718 Spill Date: 2005-02-17				
MANHOLE 63692	1 TIMES SQUARE AT 42	NE 0 - 1/8 (0.106 mi.)	BE1692	392
Spill Number/Closed Date: 0600613 / 2006-05-15 Site ID: 362662 Spill Date: 2006-04-15				
ROADWAY	119 WEST 40TH STREET	ENE 0 - 1/8 (0.107 mi.)	BB1694	392
Spill Number/Closed Date: 1403853 / 2014-07-10 Site ID: 497224 Spill Date: 2014-07-10				
220227; 46-62 W 34 S	46-62 W 34 ST	SSE 0 - 1/8 (0.107 mi.)	BF1697	393
Spill Number/Closed Date: 1008990 / 2011-03-30 Site ID: 442501 Spill Date: 2010-02-15				
VAULT #2119	IFO 1293 BROADWAY	SSE 0 - 1/8 (0.107 mi.)	BF1706	395
Spill Number/Closed Date: 0201804 / 2002-08-13 Site ID: 192916 Spill Date: 2002-05-18				
MANHOLE #290191	43 RD ST & 7YH AV	NE 0 - 1/8 (0.109 mi.)	BE1720	398
Spill Number/Closed Date: 0000228 / 2004-03-15 Site ID: 192135 Spill Date: 2000-04-06				
43RD ST & TH AVE/MAN	43RD ST & 8TH AVENUE	N 0 - 1/8 (0.109 mi.)	BW1723	399
Spill Number/Closed Date: 8906775 / 1989-10-10 Site ID: 121283 Spill Date: 1989-10-10				
CONSTRUCTION SITE	8TH AV & 43RD ST	N 0 - 1/8 (0.109 mi.)	BW1724	399
Spill Number/Closed Date: 0003484 / 2000-06-21 Site ID: 270154 Spill Date: 2000-06-21				
MANHOLE # 60230	43RD & 8TH AVE	N 0 - 1/8 (0.109 mi.)	BW1725	399
Spill Number/Closed Date: 9910206 / 2004-02-06 Site ID: 267206 Spill Date: 1999-11-23				
MANHOLE 8367	WEST 43RD ST & 7TH A	NE 0 - 1/8 (0.109 mi.)	BE1728	400
Spill Number/Closed Date: 9807818 / 2003-11-05 Site ID: 136859 Spill Date: 1998-09-26				
OFFICE BUILDING	1045-1057 6TH AVE	E 0 - 1/8 (0.109 mi.)	BR1729	400

Spill Number/Closed Date: 1106211 / 2011-11-17
Site ID: 453889
Spill Date: 2011-08-29

49 WEST 37TH STREET	49 WEST 37TH STREET	ESE 0 - 1/8 (0.111 mi.)	AZ1768	410
Spill Number/Closed Date: 9314076 / 1994-03-02 Site ID: 150004 Spill Date: 1994-03-02				
SPILL NUMBER 0206159	WEST 43RD ST/BROADWA	NE 0 - 1/8 (0.111 mi.)	BE1769	410
Spill Number/Closed Date: 0206159 / 2002-11-14 Site ID: 320263 Spill Date: 2002-09-14				
TIMES SQUARE HOTEL	***255 WEST 43RD STREET***	***NNE 0 - 1/8 (0.112 mi.)***	***BJ1780***	***413***
Spill Number/Closed Date: 9708960 / 1997-10-31 Spill Number/Closed Date: 0902530 / 2009-08-17 Site ID: 312433 Site ID: 414575 Spill Date: 1997-10-31 Spill Date: 2009-06-02				
JOB SITE	43RD ST & BROADWAY	NE 0 - 1/8 (0.112 mi.)	BE1785	414
Spill Number/Closed Date: 9700221 / 1997-04-04 Site ID: 119356 Spill Date: 1997-04-04				
1499-1501 BROADWAY	1501 BROADWAY	NE 0 - 1/8 (0.112 mi.)	BE1787	414
Spill Number/Closed Date: 1507670 / 2015-10-22 Site ID: 515167 Spill Date: 2015-10-22				
NEWMARK AND CO	1501 BROADWAY	NE 0 - 1/8 (0.112 mi.)	BE1789	415
Spill Number/Closed Date: 9512483 / 1996-01-09 Site ID: 287499 Spill Date: 1996-01-06				
MANHOLE 7712	115 WEST 40TH ST	ENE 0 - 1/8 (0.112 mi.)	BD1804	418
Spill Number/Closed Date: 9903077 / 2000-05-18 Site ID: 118093 Spill Date: 1999-06-16				
219467; W 33 ST AND	W 33 ST AND 6TH AVE	SSE 0 - 1/8 (0.113 mi.)	BF1809	419
Spill Number/Closed Date: 0914655 / 2009-12-14 Site ID: 434031 Spill Date: 2009-12-03				
DRUM RUN	42 W. 35TH STREET	SE 0 - 1/8 (0.113 mi.)	BO1810	420
Spill Number/Closed Date: 0712225 / 2008-02-28 Site ID: 393815 Spill Date: 2008-02-20				
TOWN AND COUNTRY	45 WEST 36TH ST	SE 0 - 1/8 (0.113 mi.)	BK1812	420
Spill Number/Closed Date: 9930001 / 1999-12-30 Site ID: 237189 Spill Date: 1999-03-31				
TANK TEST FAILURE AN	45 WEST 36TH STREET	SE 0 - 1/8 (0.113 mi.)	BK1813	420
Spill Number/Closed Date: 1306662 / 2016-03-30 Site ID: 487293 Spill Date: 2013-09-25				
104 WEST 40TH ST./MA	104 WEST 40TH ST.	E 0 - 1/8 (0.114 mi.)	BR1822	422

Spill Number/Closed Date: 8705807 / 2005-08-24
Site ID: 312006
Spill Date: 1987-10-08

BLACKTOP — 43-41 W 36TH STREET — SE 0 - 1/8 (0.117 mi.) — BK1854 — 430
Spill Number/Closed Date: 1010073 / 2011-02-08
Site ID: 443659
Spill Date: 2010-12-22

VAULT 8973 — 225 WEST 43RD ST — NNE 0 - 1/8 (0.118 mi.) — BT1858 — 431
Spill Number/Closed Date: 0202468 / 2002-08-26
Site ID: 223560
Spill Date: 2002-06-07

M 29009 — WEST 33 STREET & BRO — SSE 0 - 1/8 (0.120 mi.) — BF1871 — 434
Spill Number/Closed Date: 0602853 / 2006-12-21
Site ID: 365425
Spill Date: 2006-06-14

63 W 38TH ST/FABRICO — 63 WEST 38TH STREET — ESE 0 - 1/8 (0.120 mi.) — BP1877 — 435
Spill Number/Closed Date: 8905772 / 1989-09-12
Site ID: 121616
Spill Date: 1989-09-01

UNKNOWN BUSINESS — 63 WEST 38TH ST — ESE 0 - 1/8 (0.120 mi.) — BP1882 — 436
Spill Number/Closed Date: 0511521 / 2007-11-28
Spill Number/Closed Date: 1011444 / 2011-02-17
Site ID: 357698
Site ID: 445315
Spill Date: 2006-01-04
Spill Date: 2011-02-16

OFFICE BLDG — 63 WEST 38 — ESE 0 - 1/8 (0.120 mi.) — BP1885 — 437
Spill Number/Closed Date: 1003930 / 2011-05-13
Site ID: 437181
Spill Date: 2010-07-08

Lower Elevation	Address	Direction / Distance	Map ID	Page
NEW YORK TIMES BLDG Spill Number/Closed Date: 0808235 / 2008-10-28 Site ID: 405617 Spill Date: 2008-10-22	620 8TH AVE	0 - 1/8 (0.000 mi.)	B17	14
215028; 626 8TH AVEN Spill Number/Closed Date: 0814672 / 2009-01-03 Site ID: 432733 Spill Date: 2008-12-31	626 8TH AVENUE	0 - 1/8 (0.000 mi.)	B24	16
MANHOLE #32326 Spill Number/Closed Date: 0006289 / 2001-12-18 Site ID: 106266 Spill Date: 2000-08-28	616 8TH AV	0 - 1/8 (0.000 mi.)	D29	17
ALBEE ELECTROPLATING Spill Number/Closed Date: 9813271 / 2003-02-13 Site ID: 220863 Spill Date: 1998-11-02	***264 W 40TH ST***	***0 - 1/8 (0.000 mi.)***	***D41***	***20***
PARKING GARAGE Spill Number/Closed Date: 1411390 / 2017-08-21	260 WEST 40TH STREET	0 - 1/8 (0.000 mi.)	D67	27

Site ID: 505161
Spill Date: 2015-03-04

CONCRETE Spill Number/Closed Date: 1810431 / 2019-01-15 Site ID: 581331 Spill Date: 2019-01-14	589 8TH AVE	0 - 1/8 (0.000 mi.)	E73	28
OFFICE BUILDING Spill Number/Closed Date: 1008356 / 2013-04-17 Site ID: 441845 Spill Date: 2010-11-09	257 WEST 39TH STREET	0 - 1/8 (0.000 mi.)	D80	30
APARTMENT BUILDING Spill Number/Closed Date: 0312020 / 2004-04-06 Site ID: 322025 Spill Date: 2004-01-27	251 WEST 39TH STREET	0 - 1/8 (0.000 mi.)	D88	32
SPILL NUMBER 0304734 Spill Number/Closed Date: 0304734 / 2003-08-11 Site ID: 106895 Spill Date: 2003-08-04	580 8TH AVE	0 - 1/8 (0.000 mi.)	I91	32
CEMENT Spill Number/Closed Date: 1110264 / 2011-11-22 Site ID: 458074 Spill Date: 2011-11-18	260 W 39TH ST	0 - 1/8 (0.000 mi.)	I96	33
APARTMENT BUILDING Spill Number/Closed Date: 0210166 / 2003-01-08 Site ID: 137252 Spill Date: 2003-01-08	251 W.39TH ST	0 - 1/8 (0.000 mi.)	D106	36
CONSTRUCTION SITE Spill Number/Closed Date: 0707380 / 2009-03-30 Site ID: 388071 Spill Date: 2007-10-04	310 WEST 38TH STREET	0 - 1/8 (0.000 mi.)	E115	37
VAULT 8260 Spill Number/Closed Date: 0102934 / 2003-07-18 Site ID: 317713 Spill Date: 2001-06-16	307 W 38TH ST	0 - 1/8 (0.000 mi.)	E127	40
MARRIOT HOTEL Spill Number/Closed Date: 1309351 / 2013-12-24 Site ID: 490144 Spill Date: 2013-12-22	307 WEST 37TH ST	0 - 1/8 (0.000 mi.)	H146	44
Not reported Spill Number/Closed Date: 0913484 / 2010-09-15 Site ID: 426430 Spill Date: 2010-03-22	***307 WEST 37 STREET***	***0 - 1/8 (0.000 mi.)***	***H147***	***44***
MANHOLE #07181 Spill Number/Closed Date: 0101888 / 2004-03-16 Site ID: 76776 Spill Date: 2001-05-18	304 W38TH ST/555 8TH	0 - 1/8 (0.000 mi.)	H165	48
APARTMENT BUILDING Spill Number/Closed Date: 1308620 / 2015-09-10 Site ID: 489370 Spill Date: 2013-11-25	555 8TH AVENUE	0 - 1/8 (0.000 mi.)	H173	50
270 W. 38TH ST	270 W. 38TH ST	0 - 1/8 (0.000 mi.)	I181	52

Spill Number/Closed Date: 9507881 / 1995-09-27
Site ID: 135664
Spill Date: 1995-09-27

SEEMS LIKE USED COOK — 270 WEST 38 STREET A — 0 - 1/8 (0.000 mi.) — I187 — 53
Spill Number/Closed Date: 0705498 / 2007-11-08
Site ID: 385820
Spill Date: 2007-08-14

IFO 270 WEST 38TH ST — IFO 270 W.38TH ST — 0 - 1/8 (0.000 mi.) — I199 — 55
Spill Number/Closed Date: 9806175 / 1998-10-05
Site ID: 239368
Spill Date: 1998-08-18

VAULT #5788 — 233 WEST 38TH STREET — 0 - 1/8 (0.000 mi.) — K203 — 56
Spill Number/Closed Date: 1411619 / 2017-11-28
Site ID: 505411
Spill Date: 2015-03-13

UNDERGROUND STRUCTUR — 241 WEST 38TH STREET — 0 - 1/8 (0.000 mi.) — K206 — 57
Spill Number/Closed Date: 1803148 / 2018-09-27
Site ID: 571768
Spill Date: 2018-06-21

SPILL NUMBER 0202261 — 37TH STREET & 8TH AV — 0 - 1/8 (0.000 mi.) — M225 — 61
Spill Number/Closed Date: 0202261 / 2002-06-03
Site ID: 240438
Spill Date: 2002-06-02

VAULT 6030 — 241 WEST 37TH STREET — 0 - 1/8 (0.000 mi.) — L235 — 63
Spill Number/Closed Date: 1609022 / 2017-03-17
Site ID: 537779
Spill Date: 2016-12-24

VAULT V5184 — 315 WEST 36TH STREET — 0 - 1/8 (0.000 mi.) — N241 — 65
Spill Number/Closed Date: 1507555 / 2015-12-08
Site ID: 515046
Spill Date: 2015-10-19

535 8TH AVE & 37TH S — 535 8TH AVE & 37TH S — 0 - 1/8 (0.000 mi.) — M242 — 65
Spill Number/Closed Date: 9413995 / 1995-01-20
Site ID: 262616
Spill Date: 1995-01-20

SPILL NUMBER 9713759 — 247 WEST 37TH ST — 0 - 1/8 (0.000 mi.) — L253 — 67
Spill Number/Closed Date: 9713759 / 1998-03-12
Site ID: 215970
Spill Date: 1998-03-12

VAULT # 5814 — INF/O 315 WEST 36TH — 0 - 1/8 (0.000 mi.) — N284 — 74
Spill Number/Closed Date: 0006395 / 2003-06-02
Site ID: 245609
Spill Date: 2000-08-29

PENN STATION — 36TH AND 8TH AVE — 0 - 1/8 (0.000 mi.) — M288 — 75
Spill Number/Closed Date: 9805185 / 2003-02-12
Site ID: 148822
Spill Date: 1998-07-26

VAULT 4761, FEEDER 1 — 252 WEST 37TH ST — 0 - 1/8 (0.000 mi.) — L294 — 76
Spill Number/Closed Date: 9608844 / 2005-02-09
Site ID: 116742
Spill Date: 1996-10-16

219053; 240 W 37 STR — 240 W 37 STREET AND — 0 - 1/8 (0.000 mi.) — M296 — 77

Spill Number/Closed Date: 0914595 / 2010-07-08
Site ID: 433799
Spill Date: 2009-11-02

MANHOLE 32286 — W 36TH ST/8TH AVE — 0 - 1/8 (0.000 mi.) — M298 — 77
Spill Number/Closed Date: 0507642 / 2006-01-12
Site ID: 352984
Spill Date: 2005-09-26

WITKLAG REALTY, LLC — 240 WEST 37TH ST — 0 - 1/8 (0.000 mi.) — M308 — 79
Spill Number/Closed Date: 0107130 / 2005-03-30
Site ID: 158087
Spill Date: 2001-10-10

ONLINE GMC PATTERN S — 519 8TH AV — 0 - 1/8 (0.000 mi.) — N315 — 81
Spill Number/Closed Date: 0207029 / 2003-02-13
Site ID: 138789
Spill Date: 2002-10-07

229 WEST 36TH STREET — 229 WEST 36TH ST — 0 - 1/8 (0.000 mi.) — A321 — 82
Spill Number/Closed Date: 0000575 / 2000-05-01
Site ID: 98024
Spill Date: 2000-04-14

VAULT #3471 — 301 WEST 35TH ST — 0 - 1/8 (0.000 mi.) — N324 — 83
Spill Number/Closed Date: 0104983 / 2004-09-09
Site ID: 220453
Spill Date: 2001-08-08

APT BUILDING — 261 WEST 36 ST — 0 - 1/8 (0.000 mi.) — M332 — 84
Spill Number/Closed Date: 1411276 / 2015-03-25
Site ID: 505034
Spill Date: 2015-02-27

VAULT #V3026 — 261 WEST 36 STREET — 0 - 1/8 (0.000 mi.) — M340 — 86
Spill Number/Closed Date: 0702559 / 2016-12-19
Site ID: 382307
Spill Date: 2007-05-31

219007; 261 W 36 STR — 261 W 36 STREET — 0 - 1/8 (0.000 mi.) — M342 — 87
Spill Number/Closed Date: 0914581 / 2010-07-08
Site ID: 433807
Spill Date: 2009-10-29

AWAD REALTY CO — 160 W 36TH ST 8TH FL — 0 - 1/8 (0.000 mi.) — P354 — 89
Spill Number/Closed Date: 8908455 / 2003-03-06
Spill Number/Closed Date: 9409628 / 1994-10-19
Spill Number/Closed Date: 9510568 / 1995-11-22
Spill Number/Closed Date: 9512337 / 1997-10-24
Site ID: 197766
Site ID: 320046
Site ID: 93858
Site ID: 93859
Spill Date: 1989-11-27
Spill Date: 1994-10-19
Spill Date: 1995-11-22
Spill Date: 1996-01-03

RESIDENCE — 260 W 36TH ST — 0 - 1/8 (0.000 mi.) — P357 — 90
Spill Number/Closed Date: 9810251 / 1998-11-13
Site ID: 74710

Spill Date: 1998-11-13

APT COMPLEX Spill Number/Closed Date: 1213763 / 2013-01-02 Spill Number/Closed Date: 9613822 / 1997-02-25 Site ID: 476971 Site ID: 298124 Spill Date: 2012-12-20 Spill Date: 1997-02-25	500 8TH AVE	0 - 1/8 (0.000 mi.)	P361	91
APARTMENT BUILDING Spill Number/Closed Date: 0201217 / 2003-11-02 Spill Number/Closed Date: 0909790 / 2009-12-10 Spill Number/Closed Date: 0008114 / 2003-03-24 Site ID: 98589 Site ID: 422520 Site ID: 75830 Spill Date: 2002-05-02 Spill Date: 2009-12-04 Spill Date: 2000-10-11	247 WEST 35TH ST	0 - 1/8 (0.000 mi.)	P376	94
216502; W 35 STREET Spill Number/Closed Date: 0914168 / 2010-07-08 Site ID: 433205 Spill Date: 2009-04-22	W 35 STREET AND 8TH	0 - 1/8 (0.000 mi.)	Q380	95
VAULT 3327 Spill Number/Closed Date: 9914431 / 2004-11-16 Site ID: 62646 Spill Date: 2000-03-22	253 W 35TH ST	0 - 1/8 (0.000 mi.)	P386	96
I/F/O 206 WEST 36TH Spill Number/Closed Date: 0813023 / 2012-05-30 Site ID: 410682 Spill Date: 2009-03-04	206 WEST 36TH ST	0 - 1/8 (0.000 mi.)	T400	100
230 W. 36TH ST Spill Number/Closed Date: 9409128 / 1994-10-08 Site ID: 140398 Spill Date: 1994-10-08	230 W. 36TH ST- 7 &	0 - 1/8 (0.000 mi.)	A414	103
253 WEST 35TH ST/MAN Spill Number/Closed Date: 8809645 / 1992-12-04 Site ID: 149899 Spill Date: 1989-03-15	253 WEST 35TH STREET	0 - 1/8 (0.000 mi.)	P417	103
230 WEST 36TH ST/MAN Spill Number/Closed Date: 9100961 / 1991-04-24 Site ID: 184286 Spill Date: 1991-04-24	230 WEST 36TH STREET	0 - 1/8 (0.000 mi.)	P418	103
219829; W 35 ST & 8 Spill Number/Closed Date: 1008936 / 2010-04-27 Site ID: 442681 Spill Date: 2010-01-09	W 35 ST & 8 AVE	0 - 1/8 (0.000 mi.)	Q421	104
VAULT 4098 Spill Number/Closed Date: 0806219 / 2008-09-16 Site ID: 403485 Spill Date: 2008-09-03	225 WEST 35TH ST	0 - 1/8 (0.000 mi.)	T436	108
MAN HOLE # 32247	484 8TH AVE AND WEST	0 - 1/8 (0.000 mi.)	U448	110

Spill Number/Closed Date: 0904535 / 2009-08-18
Site ID: 416704
Spill Date: 2009-07-19

MANHOLE #6563	233-235 WEST 35 STRE	0 - 1/8 (0.000 mi.)	T469	115
Spill Number/Closed Date: 0608594 / 2006-12-21 Site ID: 372600 Spill Date: 2006-10-26				
SRTRUCTURE #VAULT 50	FRONT OF 240 WEST 35	0 - 1/8 (0.000 mi.)	V482	118
Spill Number/Closed Date: 0312637 / 2005-07-06 Site ID: 179885 Spill Date: 2004-02-13				
VAULT 9578	201 W. 35TH ST	0 - 1/8 (0.000 mi.)	T491	120
Spill Number/Closed Date: 0003401 / 2004-04-07 Site ID: 226215 Spill Date: 2000-06-19				
SPILL NUMBER 0108911	470 7TH AVENUE	0 - 1/8 (0.000 mi.)	X492	120
Spill Number/Closed Date: 0108911 / 2001-12-24 Site ID: 253944 Spill Date: 2001-12-06				
LEFT LANE OF ROADWAY	257 WEST 34TH ST	0 - 1/8 (0.000 mi.)	U500	122
Spill Number/Closed Date: 1000263 / 2010-04-07 Site ID: 431424 Spill Date: 2010-04-07				
SPILL NUMBER 9909691	234 W. 35TH ST	0 - 1/8 (0.000 mi.)	T507	124
Spill Number/Closed Date: 9909691 / 2000-01-31 Site ID: 269231 Spill Date: 1999-11-10				
215 W 35TH ST.	215 WEST 35TH ST	0 - 1/8 (0.000 mi.)	T518	126
Spill Number/Closed Date: 8908000 / 1989-11-13 Site ID: 252669 Spill Date: 1989-11-13				
SIDEWALK	265 WEST 34TH ST	0 - 1/8 (0.000 mi.)	U521	127
Spill Number/Closed Date: 0507253 / 2005-10-05 Site ID: 352628 Spill Date: 2005-09-10				
MANHOLE 6335	247 WEST 34TH ST	0 - 1/8 (0.000 mi.)	V547	133
Spill Number/Closed Date: 9905755 / 2004-02-03 Site ID: 190789 Spill Date: 1999-08-13				
LAND	35TH ST & 7TH AV	0 - 1/8 (0.000 mi.)	X554	135
Spill Number/Closed Date: 9900595 / 1999-06-15 Site ID: 119079 Spill Date: 1999-04-16				
SPILL NUMBER 0101966	35TH ST/7TH AV	0 - 1/8 (0.000 mi.)	X600	145
Spill Number/Closed Date: 0101966 / 2001-05-22 Site ID: 324181 Spill Date: 2001-05-21				
201 W. 34TH STREET	201 W. 34TH STREET	0 - 1/8 (0.000 mi.)	Y622	150
Spill Number/Closed Date: 9510194 / 2003-01-31 Site ID: 149524 Spill Date: 1995-11-15				
UNITED RENTALS	8TH AVE AND 39TH ST	0 - 1/8 (0.001 mi.)	D640	154

Spill Number/Closed Date: 1802907 / 2018-11-20 Site ID: 571523 Spill Date: 2018-06-15				
7TH AVE & 34TH ST. Spill Number/Closed Date: 9313941 / 1994-03-08 Site ID: 306704 Spill Date: 1994-02-25	7TH AVE & 34TH ST.	SSW 0 - 1/8 (0.003 mi.)	Y671	161
PENN STATION Spill Number/Closed Date: 9607932 / 1996-09-25 Site ID: 128241 Spill Date: 1996-09-25	34TH ST & 7TH AVE	SSW 0 - 1/8 (0.003 mi.)	Y679	162
STREET Spill Number/Closed Date: 0710074 / 2007-12-21 Site ID: 391291 Spill Date: 2007-12-20	7TH AVE / 34TH ST	SSW 0 - 1/8 (0.003 mi.)	Y680	162
W34TH ST EAST OF 7TH Spill Number/Closed Date: 9702522 / 1998-10-26 Site ID: 250535 Spill Date: 1997-05-29	W34TH ST EAST OF 7TH	SSW 0 - 1/8 (0.003 mi.)	Y681	163
MANHOLE #06354 Spill Number/Closed Date: 0405529 / 2005-07-01 Site ID: 212681 Spill Date: 2004-08-19	7TH AVE WEST 34TH ST	SSW 0 - 1/8 (0.003 mi.)	Y682	163
LIRR Spill Number/Closed Date: 0007496 / 2000-09-27 Site ID: 277326 Spill Date: 2000-09-19	34TH ST/7TH AV	SSW 0 - 1/8 (0.003 mi.)	Y683	163
212605; 40 ST AND 8 Spill Number/Closed Date: 0814302 / 2008-08-20 Site ID: 432485 Spill Date: 2008-07-19	40 ST AND 8 AVE	NNW 0 - 1/8 (0.006 mi.)	B712	169
STRUCTURE 32320 Spill Number/Closed Date: 1510159 / 2016-03-24 Site ID: 520821 Spill Date: 2016-01-13	WEST 40TH ST @ 8TH A	NNW 0 - 1/8 (0.006 mi.)	B713	170
MANHOLE #7675 Spill Number/Closed Date: 0105475 / 2003-07-23 Site ID: 239066 Spill Date: 2001-08-21	W 40TH ST & 80TH AV	NNW 0 - 1/8 (0.006 mi.)	B714	170
WEST 41ST ST/8TH AVE Spill Number/Closed Date: 9505603 / 1995-08-07 Site ID: 229025 Spill Date: 1995-08-07	WEST 41ST ST/8TH AVE	N 0 - 1/8 (0.006 mi.)	B719	171
218153; W 41 ST AND Spill Number/Closed Date: 0914412 / 2009-08-24 Site ID: 434034 Spill Date: 2009-08-23	W 41 ST AND 8TH AVE	N 0 - 1/8 (0.006 mi.)	B724	172
SPILL NUMBER 0000808 Spill Number/Closed Date: 0000808 / 2004-03-22 Site ID: 71712 Spill Date: 2000-04-20	WEST 41ST ST & 8TH A	N 0 - 1/8 (0.006 mi.)	B726	172
SERVICE BOX SB32346	8TH AVE AND W 41ST S	N 0 - 1/8 (0.006 mi.)	B729	173

Spill Number/Closed Date: 9901677 / 1999-06-04
Site ID: 288815
Spill Date: 1999-05-13

VAULT #187	301 W 40TH ST	NNW 0 - 1/8 (0.007 mi.)	B734	174
Spill Number/Closed Date: 0408022 / 2006-10-23 Site ID: 332620 Spill Date: 2004-10-20				
CONSTRUCTION SITE	325 WEST 35TH STREET	W 0 - 1/8 (0.007 mi.)	N739	175
Spill Number/Closed Date: 1309086 / 2014-08-20 Site ID: 489860 Spill Date: 2013-12-11				
WEST 35TH ST & 7TH A	W. 35TH ST & 7TH AV	S 0 - 1/8 (0.007 mi.)	Y740	175
Spill Number/Closed Date: 0013626 / 2005-03-08 Site ID: 276467 Spill Date: 2001-03-29				
CORNER OF	34TH AND 8TH AVE	WSW 0 - 1/8 (0.008 mi.)	U747	177
Spill Number/Closed Date: 2307360 / 2023-12-15 Site ID: 659411 Spill Date: 2023-12-06				
34TH STREET	100 FEET EAST OF 8TH	WSW 0 - 1/8 (0.008 mi.)	U757	179
Spill Number/Closed Date: 0804517 / 2008-08-12 Site ID: 401441 Spill Date: 2008-07-21				
A-LINE SUBWAY	34TH ST/8TH AV	WSW 0 - 1/8 (0.008 mi.)	U758	179
Spill Number/Closed Date: 0204525 / 2002-12-23 Site ID: 155163 Spill Date: 2002-07-30				
2762 VAULT	318 WEST 39 STREET A	NW 0 - 1/8 (0.010 mi.)	E778	183
Spill Number/Closed Date: 0614045 / 2007-05-23 Site ID: 379215 Spill Date: 2007-03-30				
HANDS MGT INC	307 W 39TH ST	NNW 0 - 1/8 (0.013 mi.)	E808	190
Spill Number/Closed Date: 9805789 / 1998-08-10 Site ID: 257294 Spill Date: 1998-08-10				
APARTMENT HOUSE	307 WEST 39TH ST	NNW 0 - 1/8 (0.013 mi.)	E809	190
Spill Number/Closed Date: 9602551 / 1997-10-01 Site ID: 164896 Spill Date: 1996-05-22				
PARKING LOT	311 WEST 39TH STREET	NNW 0 - 1/8 (0.013 mi.)	E813	191
Spill Number/Closed Date: 0606850 / 2006-09-15 Site ID: 370266 Spill Date: 2006-09-14				
TRANSFORMER #8617	250 WEST 34 TH STREE	SW 0 - 1/8 (0.014 mi.)	U829	195
Spill Number/Closed Date: 0400343 / 2004-07-26 Site ID: 324926 Spill Date: 2004-04-12				
VAULT #6720	IFO 250 W 34TH ST	SW 0 - 1/8 (0.014 mi.)	U831	195
Spill Number/Closed Date: 0100153 / 2001-08-22 Site ID: 64193 Spill Date: 2001-04-05				
BIG BOWL LLC	625 8TH AVE	N 0 - 1/8 (0.015 mi.)	B844	198

Spill Number/Closed Date: 0101993 / 2001-05-22
Spill Number/Closed Date: 0908199 / 2010-10-15
Site ID: 164789
Site ID: 420787
Spill Date: 2001-05-21
Spill Date: 2009-10-21

COMMERCIAL Spill Number/Closed Date: 2208496 / 2023-04-11 Site ID: 647815 Spill Date: 2023-01-18	481 EIGHTH AVE	WSW 0 - 1/8 (0.018 mi.)	Q871	205
BARBOUR HOTEL Spill Number/Closed Date: 0406623 / 2014-10-14 Site ID: 122129 Spill Date: 2004-09-16	330 WEST 36TH STREET	WNW 0 - 1/8 (0.018 mi.)	N875	206
SPILL NUMBER 0111768 Spill Number/Closed Date: 0111768 / 2004-01-23 Site ID: 232923 Spill Date: 2002-02-05	435 7TH AVENUE	S 0 - 1/8 (0.019 mi.)	Y886	208
304-328 WEST 34TH ST Spill Number/Closed Date: 9905296 / 2000-04-05 Site ID: 261665 Spill Date: 1999-08-02	304-328 WEST 34TH ST	WSW 0 - 1/8 (0.032 mi.)	U953	224
EXCAVATION SITE Spill Number/Closed Date: 1600781 / 2018-06-29 Site ID: 526068 Spill Date: 2016-04-11	***337 WEST 36TH STREET***	***WNW 0 - 1/8 (0.034 mi.)***	***N964***	***227***
VAULT# V8941 Spill Number/Closed Date: 1112018 / 2012-09-27 Site ID: 459942 Spill Date: 2012-01-13	334 W 36TH ST	WNW 0 - 1/8 (0.034 mi.)	N969	228
213162; 335-37 W 37 Spill Number/Closed Date: 0814373 / 2008-08-19 Site ID: 432541 Spill Date: 2008-08-15	335-37 W 37 ST	WNW 0 - 1/8 (0.036 mi.)	AH987	231
RGA Spill Number/Closed Date: 0612092 / 2007-02-02 Site ID: 376871 Spill Date: 2007-02-02	333 WEST 39TH STREET	NW 0 - 1/8 (0.036 mi.)	E991	232
COMMERCIAL Spill Number/Closed Date: 2208287 / 2023-03-23 Site ID: 647600 Spill Date: 2023-01-09	314 WEST 40 STREET	NNW 0 - 1/8 (0.039 mi.)	AG1011	236
BASEMENT OF OLD NAVY Spill Number/Closed Date: 0202028 / 2005-04-29 Site ID: 330211 Spill Date: 2002-05-26	150 W 34TH ST	S 0 - 1/8 (0.043 mi.)	AF1038	243
SOIL Spill Number/Closed Date: 1010041 / 2010-12-21 Site ID: 443626 Spill Date: 2010-12-21	328 - 336 WEST 39TH	NW 0 - 1/8 (0.043 mi.)	E1039	243
311 WEST 34TH ST	311 WEST 34TH ST	W 0 - 1/8 (0.044 mi.)	AC1054	246

Spill Number/Closed Date: 9612407 / 1997-01-17
Site ID: 152517
Spill Date: 1997-01-17

MAN HOLE # 6127 Spill Number/Closed Date: 0910382 / 2009-12-21 Site ID: 423139 Spill Date: 2009-12-20	265 WEST 33RD STREET	SW 0 - 1/8 (0.054 mi.)	AV1155	269
VAULT 900 Spill Number/Closed Date: 9812513 / 2004-01-08 Site ID: 312574 Spill Date: 1999-01-10	W 33RD ST/ 7TH AVE	SSW 0 - 1/8 (0.056 mi.)	AW1174	273
VS#4881 & VS#3669 Spill Number/Closed Date: 0513154 / 2006-04-17 Site ID: 359587 Spill Date: 2006-02-14	WEST 33 STREET & 7 A	SSW 0 - 1/8 (0.057 mi.)	AW1192	278
300 WEST 41ST STREET Spill Number/Closed Date: 0006455 / 2003-06-02 Site ID: 246089 Spill Date: 2000-08-30	300 W. 41ST ST	NNW 0 - 1/8 (0.058 mi.)	AX1204	280
SMITH BARNEY Spill Number/Closed Date: 9610567 / 1997-01-10 Site ID: 285599 Spill Date: 1996-11-22	***333 WEST 34TH ST***	***W 0 - 1/8 (0.058 mi.)***	***AC1209***	***281***
SOLOMON SMITH BARNEY Spill Number/Closed Date: 0208844 / 2003-07-25 Site ID: 283603 Spill Date: 2002-11-26	***333 WEST 34TH STREET***	***W 0 - 1/8 (0.058 mi.)***	***AC1210***	***282***
217795; W 33 ST AND Spill Number/Closed Date: 0914348 / 2009-08-04 Site ID: 434032 Spill Date: 2009-07-31	W 33 ST AND 8TH AVE	WSW 0 - 1/8 (0.059 mi.)	AI1220	284
5 PENN PLAZA Spill Number/Closed Date: 1606785 / 2016-10-25 Site ID: 533424 Spill Date: 2016-10-11	8TH AVE @ 33RD ST	WSW 0 - 1/8 (0.059 mi.)	AI1221	284
217341; 8 AVE AND 33 Spill Number/Closed Date: 0914285 / 2009-07-17 Site ID: 433018 Spill Date: 2009-06-29	8 AVE AND 33RD ST	WSW 0 - 1/8 (0.059 mi.)	AI1223	284
VAULT #4782 Spill Number/Closed Date: 0105706 / 2001-08-31 Site ID: 256241 Spill Date: 2001-08-27	W. 33RD ST & 8TH AVE	WSW 0 - 1/8 (0.059 mi.)	AI1224	284
INTERSECTION Spill Number/Closed Date: 0903514 / 2009-06-30 Site ID: 415628 Spill Date: 2009-06-24	WEST 33RD AND 8TH AV	WSW 0 - 1/8 (0.059 mi.)	AI1225	285
FARLEY POST OFFICE Spill Number/Closed Date: 1708243 / 2017-11-30 Site ID: 564641 Spill Date: 2017-11-30	33 ST AND 8 AVE	WSW 0 - 1/8 (0.059 mi.)	AI1226	285
VAULT 3736	316 WEST 34TH ST	W 0 - 1/8 (0.064 mi.)	AY1294	301

Spill Number/Closed Date: 0504517 / 2006-01-09
Site ID: 349375
Spill Date: 2005-07-15

MANHOLE #56652 | I/F/O 303 W 42ND ST | N 0 - 1/8 (0.065 mi.) | AU1314 | 305
Spill Number/Closed Date: 0206113 / 2004-01-14
Site ID: 222989
Spill Date: 2002-09-13

MIDTOWN SOUTH PRECIN | ***357 WEST 35TH STREET*** | ***W 0 - 1/8 (0.065 mi.)*** | ***AP1315*** | ***306***
Spill Number/Closed Date: 0705553 / 2008-01-04
Spill Number/Closed Date: 0712091 / 2008-06-11
Spill Number/Closed Date: 9512583 / Not Reported
Spill Number/Closed Date: 0702402 / 2007-05-29
Spill Number/Closed Date: 0702185 / 2008-07-08
**Additional key fields are available in the Map Findings section*
Site ID: 385886
Site ID: 393661
Site ID: 269001
Site ID: 382094
Site ID: 381862
**Additional key fields are available in the Map Findings section*
Spill Date: 2007-08-15
Spill Date: 2008-02-15
Spill Date: 1996-01-10
Spill Date: 2007-05-29
Spill Date: 2007-05-23
**Additional key fields are available in the Map Findings section*

WINOKER REALTY | 344 WEST 38TH ST | NW 0 - 1/8 (0.066 mi.) | AH1333 | 310
Spill Number/Closed Date: 0808124 / 2008-10-20
Spill Number/Closed Date: 0807726 / 2011-02-23
Site ID: 405499
Site ID: 405086
Spill Date: 2008-10-20
Spill Date: 2008-10-08

MH 061220 | 313 WEST 33RD ST | WSW 0 - 1/8 (0.067 mi.) | AI1345 | 312
Spill Number/Closed Date: 0104210 / 2001-08-23
Site ID: 171605
Spill Date: 2001-07-19

370 WEST 35TH ST. | 370 WEST 35TH ST. | W 0 - 1/8 (0.072 mi.) | AP1400 | 325
Spill Number/Closed Date: 9809666 / 1998-11-02
Spill Number/Closed Date: 9311436 / 1993-12-22
Site ID: 241131
Site ID: 181285
Spill Date: 1998-11-02
Spill Date: 1993-12-22

STREET | 350 WEST 38 STREET | NW 0 - 1/8 (0.078 mi.) | AJ1439 | 334
Spill Number/Closed Date: 1411886 / 2015-04-24
Site ID: 505688
Spill Date: 2015-03-20

PENN STATION | 32ND, 33RD ST, 7TH A | SSW 0 - 1/8 (0.081 mi.) | AW1453 | 337
Spill Number/Closed Date: 0108868 / 2002-07-30
Site ID: 94437
Spill Date: 2001-12-05

FORMER COMMERCIAL/CU | 346-354 WEST 40TH ST | NNW 0 - 1/8 (0.083 mi.) | AR1468 | 341

Spill Number/Closed Date: 1312014 / 2017-02-03 Site ID: 492953 Spill Date: 2014-03-20				
33RD ST BETW 7TH & 8 Spill Number/Closed Date: 8904745 / 1989-08-13 Site ID: 143191 Spill Date: 1989-08-13	33RD ST BETW 7TH & 8	SW 0 - 1/8 (0.084 mi.)	AV1480	344
354 W 37TH ST BET 8 Spill Number/Closed Date: 9404200 / 1994-06-24 Site ID: 191779 Spill Date: 1994-06-24	354 W 3TH ST BET 8 &	WNW 0 - 1/8 (0.084 mi.)	BG1482	344
RESIDENTIAL Spill Number/Closed Date: 2102588 / 2021-06-18 Site ID: 620334 Spill Date: 2021-06-18	353 W 34TH ST APT 2D	W 0 - 1/8 (0.088 mi.)	BA1507	350
KAUFMAN'S ARMY NAVY Spill Number/Closed Date: 1804265 / 2018-08-02 Site ID: 573933 Spill Date: 2018-07-20	319 WEST 42ND ST	N 0 - 1/8 (0.094 mi.)	BC1534	356
SPILL NUMBER 0205882 Spill Number/Closed Date: 0205882 / 2002-12-16 Site ID: 129436 Spill Date: 2002-09-05	319 W. 42ND DT	N 0 - 1/8 (0.094 mi.)	BC1537	357
Not reported Spill Number/Closed Date: 0509011 / 2008-01-10 Site ID: 354722 Spill Date: 2005-10-27	***420 8 AVENUE***	***WSW 0 - 1/8 (0.094 mi.)***	***BI1545***	***358***
RENTAL PROPERTY COMM Spill Number/Closed Date: 1711768 / 2019-01-23 Site ID: 568394 Spill Date: 2018-03-29	510 9TH AVE (BETW 38	NW 0 - 1/8 (0.098 mi.)	BN1595	370
SPILL NUMBER 0109101 Spill Number/Closed Date: 0109101 / 2003-05-12 Site ID: 229926 Spill Date: 2001-12-13	536 9TH AV	NW 0 - 1/8 (0.098 mi.)	BL1598	370
TRATTORIA CASA RESTA Spill Number/Closed Date: 1503290 / 2015-06-25 Site ID: 509588 Spill Date: 2015-06-21	536 9TH AVE	NW 0 - 1/8 (0.098 mi.)	BL1599	371
INFRONT Spill Number/Closed Date: 9907804 / 2003-02-25 Site ID: 308962 Spill Date: 1999-09-28	330 WEST 42ND ST	NNW 0 - 1/8 (0.100 mi.)	AX1623	376
OFFICE BLG Spill Number/Closed Date: 0907563 / 2009-12-16 Site ID: 420092 Spill Date: 2009-10-05	440 9TH AVE (AKA 370	W 0 - 1/8 (0.102 mi.)	BA1633	379
ACME EXTERMINATORS Spill Number/Closed Date: 0004939 / 2003-04-21 Site ID: 113885 Spill Date: 2000-07-25	460 9TH AVE	WNW 0 - 1/8 (0.103 mi.)	BQ1640	380
32ND ST & 7TH AVE/MA	32ND ST & 7TH AVENUE	SSW 0 - 1/8 (0.105 mi.)	AW1671	387

Spill Number/Closed Date: 9001914 / 1990-05-18
Site ID: 240305
Spill Date: 1990-05-18

PENN STATION — W. 32ND ST./7TH AVE. — SSW 0 - 1/8 (0.105 mi.) — AW1673 — 388
Spill Number/Closed Date: 0708160 / 2007-10-26
Site ID: 389005
Spill Date: 2007-10-24

SPILL NUMBER 0314161 — 32ND ST/7TH AVE — SSW 0 - 1/8 (0.105 mi.) — AW1677 — 389
Spill Number/Closed Date: 0314161 / 2004-03-30
Site ID: 73665
Spill Date: 2004-03-27

MADISON SQUARE GARDE — MADISON SQUARE — SW 0 - 1/8 (0.107 mi.) — BV1698 — 393
Spill Number/Closed Date: 0801462 / 2008-05-07
Site ID: 397384
Spill Date: 2008-05-07

I/A/O PENN STATION — 8 PENN PLAZA — SW 0 - 1/8 (0.108 mi.) — BV1707 — 396
Spill Number/Closed Date: 0904444 / 2009-10-19
Site ID: 416600
Spill Date: 2009-07-16

PENN STA TRACK #4 — PENN STA TRACK #4 — SSW 0 - 1/8 (0.109 mi.) — BX1721 — 398
Spill Number/Closed Date: 8604454 / 1986-10-11
Site ID: 65895
Spill Date: 1986-10-10

PORT AUTH NY/NJ - MA — W.39TH ST / 9TH AVE — NW 0 - 1/8 (0.110 mi.) — BL1744 — 404
Spill Number/Closed Date: 8911942 / 2011-08-10
Site ID: 235828
Spill Date: 1990-03-16

9TH AVE / 36 ST — 9TH AVE / 36 ST — WNW 0 - 1/8 (0.112 mi.) — BG1773 — 411
Spill Number/Closed Date: 0410327 / 2005-02-08
Site ID: 335381
Spill Date: 2004-12-16

214732; W 36 STREET — W 36 STREET AND 9TH — WNW 0 - 1/8 (0.112 mi.) — BG1779 — 412
Spill Number/Closed Date: 0814624 / 2010-07-08
Site ID: 432366
Spill Date: 2008-11-27

VAULT 5995 — 331 W 33 STREET — W 0 - 1/8 (0.116 mi.) — BY1829 — 424
Spill Number/Closed Date: 0602777 / 2006-12-21
Site ID: 365333
Spill Date: 2006-06-12

VAULT 0264 — 331 W 33RD ST — W 0 - 1/8 (0.116 mi.) — BY1831 — 424
Spill Number/Closed Date: 0102109 / 2003-07-17
Site ID: 135513
Spill Date: 2001-05-24

SPILL NUMBER 0110614 — 475 9TH AVE — WNW 0 - 1/8 (0.116 mi.) — BQ1836 — 425
Spill Number/Closed Date: 0110614 / 2002-11-08
Site ID: 108288
Spill Date: 2002-02-06

214070; W 40 ST AND — W 40 ST AND 9TH AVE — NW 0 - 1/8 (0.121 mi.) — BL1894 — 439
Spill Number/Closed Date: 0814532 / 2008-10-19
Site ID: 432684
Spill Date: 2008-10-12

Other Ascertainable Records

RCRA NonGen / NLR: A review of the RCRA NonGen / NLR list, as provided by EDR, and dated 12/04/2023 has revealed that there are 845 RCRA NonGen / NLR sites within approximately 0.25 miles of the target property.

Equal/Higher Elevation	Address	Direction / Distance	Map ID	Page
CON EDISON SERVICE B EPA ID:: NYP004267860	***262 W 41ST ST***	***0 - 1/8 (0.000 mi.)***	***B18***	***14***
CON EDISON SERVICE B EPA ID:: NYP004267910	***250 W 41ST ST OPPOSI***	***0 - 1/8 (0.000 mi.)***	***B23***	***16***
CON EDISION - V 4865 EPA ID:: NYP004073201	***234 W 41ST ST 234 W***	***0 - 1/8 (0.000 mi.)***	***C27***	***17***
CONSOLIDATED EDISON EPA ID:: NYP004034278	***234 W 41ST ST***	***0 - 1/8 (0.000 mi.)***	***C32***	***18***
CON EDISON EPA ID:: NYP004840829	206 W 41ST ST	0 - 1/8 (0.000 mi.)	F44	21
COLLIER GRAPHIC SERV EPA ID:: NYD001498864	***240 W 40TH ST***	***0 - 1/8 (0.000 mi.)***	***G66***	***26***
CONSOLIDATED EDISON EPA ID:: NYP004045555	219 W 40TH ST	0 - 1/8 (0.000 mi.)	C83	31
CON EDISON SERVICE B EPA ID:: NYP004258182	***201 W 40TH ST***	***0 - 1/8 (0.000 mi.)***	***F103***	***35***
CON EDISON EPA ID:: NYP004833170	207 W 40TH ST	0 - 1/8 (0.000 mi.)	F111	37
CON EDISON EPA ID:: NYP004834103	220 W 39TH ST	0 - 1/8 (0.000 mi.)	J156	46
CON EDISON EPA ID:: NYP004835233	***225 W 39TH ST***	***0 - 1/8 (0.000 mi.)***	***G163***	***48***
CON EDISON VAULT 578 EPA ID:: NYP004244240	***223 W 38TH ST***	***0 - 1/8 (0.000 mi.)***	***K179***	***51***
CON EDISON VAULT 578 EPA ID:: NYP004233987	223 W 38TH ST	0 - 1/8 (0.000 mi.)	K184	52
CON EDISON VAULT 578 EPA ID:: NYP004244257	***223 W 38TH ST***	***0 - 1/8 (0.000 mi.)***	***K186***	***53***
CON EDISON EPA ID:: NYP004839548	***201 W 39TH ST***	***0 - 1/8 (0.000 mi.)***	***J188***	***53***
CON EDISON VAULT: 57 EPA ID:: NYP004336533	***223 W 38TH ST FRONT***	***0 - 1/8 (0.000 mi.)***	***K190***	***54***
JAFFE & JAFFE INC EPA ID:: NYD001332121	***209 W 38TH ST***	***0 - 1/8 (0.000 mi.)***	***J236***	***64***
METRO LEATHER INC EPA ID:: NYD986898781	230 W 38TH ST	0 - 1/8 (0.000 mi.)	A260	69
ASSOCIATED MERCHANDI EPA ID:: NYR000078683	***500 7TH AVE - 4TH FL***	***0 - 1/8 (0.000 mi.)***	***A334***	***85***
CON EDISON SERVICE B	***492 7TH AVE N OF W 3***	***0 - 1/8 (0.000 mi.)***	***A374***	***94***

EPA ID:: NYP004263836				
CON EDISON MANHOLE: EPA ID:: NYP004264529	***491 7TH AVE N OF 36T***	***0 - 1/8 (0.000 mi.)***	***R375***	***94***
HANCOCK JOHN - 499 7 EPA ID:: NYR000054031	***499 7TH AVE***	***0 - 1/8 (0.000 mi.)***	***A406***	***101***
CON EDISON EPA ID:: NYP004162053	***W 37 ST & 7TH AVE***	***0 - 1/8 (0.000 mi.)***	***A407***	***101***
CON EDISON SERVICE B EPA ID:: NYP004263828	***497 7TH AVE N OF W 3***	***0 - 1/8 (0.000 mi.)***	***A427***	***105***
CON EDISON SERVICE B EPA ID:: NYP004375309	***W 36TH ST & 7TH AVE***	***0 - 1/8 (0.000 mi.)***	***R430***	***106***
CON EDISON SERVICE B EPA ID:: NYP004263844	***489 7TH AVE N OF W 3***	***0 - 1/8 (0.000 mi.)***	***R446***	***110***
CON EDISON SERVICE B EPA ID:: NYP004379392	***485 7TH AVE FRONT OF***	***0 - 1/8 (0.000 mi.)***	***R472***	***116***
CON EDISON EPA ID:: NYP004161097	***7TH AVE & W 36TH ST***	***0 - 1/8 (0.000 mi.)***	***R474***	***116***
CON EDISON EPA ID:: NYP004777322	7TH AVE & W 36TH ST	0 - 1/8 (0.000 mi.)	R477	117
CON EDISON SERVICE B EPA ID:: NYP004263893	***151 W 36TH E OF 7TH***	***0 - 1/8 (0.000 mi.)***	***W479***	***117***
CON EDISON MANHOLE: EPA ID:: NYP004264065	***145 W 36TH ST E OF 7***	***0 - 1/8 (0.000 mi.)***	***W483***	***118***
CON EDISON SERVICE B EPA ID:: NYP004264099	***478 7TH AVE N OF 35T***	***0 - 1/8 (0.000 mi.)***	***R488***	***119***
CON EDISON SERVICE B EPA ID:: NYP004263810	***155 W 36TH ST E OF 7***	***0 - 1/8 (0.000 mi.)***	***R490***	***120***
CON EDISON SERVICE B EPA ID:: NYP004264123	***476 7TH AVE N OF 35T***	***0 - 1/8 (0.000 mi.)***	***R494***	***121***
CON EDISON MANHOLE: EPA ID:: NYP004264131	478 7TH AVE N OF 35T	0 - 1/8 (0.000 mi.)	R495	121
CON EDISON EPA ID:: NYP004821225	141 W 36TH ST	0 - 1/8 (0.000 mi.)	W502	123
CON EDISON SERVICE B EPA ID:: NYP004264115	***474 7TH AVE N OF 35T***	***0 - 1/8 (0.000 mi.)***	***R510***	***124***
CON EDISON SERVICE B EPA ID:: NYP004263851	***481 7TH AVE N OF W 3***	***0 - 1/8 (0.000 mi.)***	***R520***	***127***
CON EDISON EPA ID:: NYP004738241	***463 7TH AVE***	***0 - 1/8 (0.000 mi.)***	***X525***	***128***
CON EDISON SERVICE B EPA ID:: NYP004377693	***1359 BROADWAY FRONT***	***0 - 1/8 (0.000 mi.)***	***W531***	***129***
CON EDISON SERVICE B EPA ID:: NYP004263901	***152 W 36TH ST E OF 7***	***0 - 1/8 (0.000 mi.)***	***W532***	***130***
CON EDISON SERVICE B EPA ID:: NYP004263877	***139 W 36TH ST E OF 7***	***0 - 1/8 (0.000 mi.)***	***W537***	***131***
CON EDISON	***162 W 36TH ST***	***0 - 1/8 (0.000 mi.)***	***R539***	***131***

EPA ID:: NYP004803532				
CON EDISON MANHOLE: EPA ID:: NYP004264057	***139 W 36TH ST E OF 7***	***0 - 1/8 (0.000 mi.)***	***W540***	***131***
CON EDISON VAULT 585 EPA ID:: NYP004247155	***158 W 36TH ST***	***0 - 1/8 (0.000 mi.)***	***R548***	***133***
NYPD BROOKLYN TOW PO EPA ID:: NYR000249409	***26 NAVY ST***	***0 - 1/8 (0.000 mi.)***	***R565***	***137***
VICSAM INTL LTD EPA ID:: NYD981129703	***152 W 36TH ST***	***0 - 1/8 (0.000 mi.)***	***W566***	***137***
CON EDISON VAULT: 58 EPA ID:: NYP004259685	***158 W 36TH ST FRONT***	***0 - 1/8 (0.000 mi.)***	***R570***	***138***
AMERICAN COLOR EPA ID:: NYR000091488	***469 7TH AVE 2ND FLOO***	***0 - 1/8 (0.000 mi.)***	***X571***	***138***
CON EDISON VAULT: 58 EPA ID:: NYP004259537	***158 W 36TH ST***	***0 - 1/8 (0.000 mi.)***	***R572***	***138***
TIME SERVICE INC EPA ID:: NYD986990216	***463 SEVENTH AVE RM 8***	***0 - 1/8 (0.000 mi.)***	***X581***	***141***
CON EDISON EPA ID:: NYP004738225	***467 7TH AVE***	***0 - 1/8 (0.000 mi.)***	***X583***	***141***
CON EDISON EPA ID:: NYP004738233	***469 7TH AVE***	***0 - 1/8 (0.000 mi.)***	***X584***	***142***
CON EDISON SERVICE B EPA ID:: NYP004264255	***1359-1369 BROADWAY N***	***0 - 1/8 (0.000 mi.)***	***W586***	***142***
CON EDISON SERVICE B EPA ID:: NYP004264156	***469 7TH AVE N OF 35T***	***0 - 1/8 (0.000 mi.)***	***X587***	***142***
CON EDISON SERVICE B EPA ID:: NYP004263885	***140 W 36TH ST E OF 7***	***0 - 1/8 (0.000 mi.)***	***W592***	***143***
CON EDISON EPA ID:: NYP004829127	***120 W 36TH ST***	***0 - 1/8 (0.000 mi.)***	***W594***	***144***
CON EDISON SERVICE B EPA ID:: NYP004264040	***126 W 36TH ST E OF 7***	***0 - 1/8 (0.000 mi.)***	***W604***	***146***
CON EDISON VAULT: 82 EPA ID:: NYP004519435	***122 W 36TH ST***	***0 - 1/8 (0.000 mi.)***	***W606***	***147***
CON EDISON MANHOLE: EPA ID:: NYP004423968	***131 W 35TH ST OPPOSI***	***0 - 1/8 (0.000 mi.)***	***Z615***	***149***
CON EDISON MANHOLE: EPA ID:: NYP004263992	***105 W 35TH ST E OF 7***	***0 - 1/8 (0.000 mi.)***	***Z618***	***149***
CON EDISON SERVICE B EPA ID:: NYP004264008	***137 W 35TH E OF 7TH***	***0 - 1/8 (0.000 mi.)***	***W627***	***151***
CON EDISON SERVICE B EPA ID:: NYP004525135	129 W 35TH ST	0 - 1/8 (0.000 mi.)	Z628	151
CON EDISON SERVICE B EPA ID:: NYP004263984	***95 W 35TH E OF 7TH A***	***0 - 1/8 (0.000 mi.)***	***Z630***	***152***
CON EDISON EPA ID:: NYP004815284	1331 BROADWAY	0 - 1/8 (0.000 mi.)	AA632	152
CON EDISON	***200 W 39TH ST***	***NE 0 - 1/8 (0.001 mi.)***	***J647***	***155***

EPA ID:: NYP004165007				
CON EDISON EPA ID:: NYP004789947	W 38TH ST & 7TH AVE	ENE 0 - 1/8 (0.003 mi.)	O657	158
CON EDISON EPA ID:: NYP004808160	***W 38TH ST & 7TH AVE***	***ENE 0 - 1/8 (0.003 mi.)***	***O660***	***158***
CON EDISON - MH 369 EPA ID:: NYP004108247	***38TH ST & 7TH AVE***	***ENE 0 - 1/8 (0.003 mi.)***	***O663***	***159***
CON EDISON EPA ID:: NYP004658993	108 W 35TH ST	SSE 0 - 1/8 (0.003 mi.)	Z685	163
BELL ATLANTIC-NY EPA ID:: NYP000944140	***NW 40TH ST & 7TH AVE***	***NE 0 - 1/8 (0.003 mi.)***	***F691***	***165***
CON EDISON SERVICE B EPA ID:: NYP004216810	***W 40TH ST & 7TH AVE***	***NE 0 - 1/8 (0.004 mi.)***	***F693***	***165***
CON EDISON SERVICE B EPA ID:: NYP004217224	***7TH AVE & W 40TH ST***	***NE 0 - 1/8 (0.004 mi.)***	***F694***	***166***
CON EDISON EPA ID:: NYP004807087	W 35TH ST & BROADWAY	SSE 0 - 1/8 (0.005 mi.)	AA704	168
VERIZON EPA ID:: NYP000966150	35TH ST & BROADWAY	SSE 0 - 1/8 (0.005 mi.)	AA705	168
CON EDISON EPA ID:: NYP004844334	W 41ST ST & 7TH AVE	NE 0 - 1/8 (0.006 mi.)	F717	171
CON EDISON EPA ID:: NYP004742888	***569 7TH AVE***	***NE 0 - 1/8 (0.008 mi.)***	***F746***	***177***
CON EDISON EPA ID:: NYP004848927	66 W 35TH ST & 6TH A	SSE 0 - 1/8 (0.009 mi.)	AA767	181
CON EDISON EPA ID:: NYP004848919	66 W 35TH ST & 6TH A	SSE 0 - 1/8 (0.009 mi.)	AA769	182
CON EDISON SERVICE B EPA ID:: NYP004375267	***1328 E BROADWAY***	***SSE 0 - 1/8 (0.009 mi.)***	***AA771***	***182***
CON EDISON EPA ID:: NYP004848992	66 W 35TH ST & 6TH A	SSE 0 - 1/8 (0.009 mi.)	AA773	182
CON EDISION - MH 290 EPA ID:: NYP004077103	***BROADWAY & W. 38TH B***	***E 0 - 1/8 (0.010 mi.)***	***S780***	***184***
CON EDISON SERVICE B EPA ID:: NYP004267845	***259 W 41ST ST***	***N 0 - 1/8 (0.012 mi.)***	***B794***	***187***
CON EDISION - SB7939 EPA ID:: NYP004074027	***221 WEST 41 ST 221 W***	***NNE 0 - 1/8 (0.016 mi.)***	***C860***	***202***
CON EDISON SERVICE B EPA ID:: NYP005240312	***101 W 36TH ST***	***SE 0 - 1/8 (0.016 mi.)***	***AA863***	***203***
HELMSLEY SPEAR EPA ID:: NYD986954386	***1350 BROADWAY***	***SE 0 - 1/8 (0.017 mi.)***	***AA869***	***204***
CON ED - V5998 EPA ID:: NYP004004446	***101 W 37 ST***	***ESE 0 - 1/8 (0.020 mi.)***	***S893***	***210***
CON EDISON EPA ID:: NYP004747713	***1384 BROADWAY***	***ESE 0 - 1/8 (0.020 mi.)***	***S896***	***210***
CON EDISON - BROADWA	***1400 BROADWAY***	***E 0 - 1/8 (0.026 mi.)***	***S916***	***215***

EPA ID:: NYD981559982				
CON EDISON SERVICE B EPA ID:: NYP004223137	***590 7TH AVE***	***NE 0 - 1/8 (0.026 mi.)***	***F919***	***216***
CON EDISON SERVICE B EPA ID:: NYP004258190	***147 W 40TH ST***	***NE 0 - 1/8 (0.027 mi.)***	***AE923***	***217***
NATIONAL HOTEL EPA ID:: NYR000083378	***592 7TH AVE***	***NE 0 - 1/8 (0.028 mi.)***	***F925***	***217***
CON EDISON SERVICE B EPA ID:: NYP004223129	***592 7TH AVE***	***NE 0 - 1/8 (0.028 mi.)***	***F927***	***218***
CONSOLIDATED EDISON EPA ID:: NYP004033866	587 7TH AVENUE	NE 0 - 1/8 (0.028 mi.)	F928	218
ANGLO FABRICS CO INC EPA ID:: NYD982279580	***1407 BROADWAY***	***E 0 - 1/8 (0.030 mi.)***	***S944***	***222***
ANGLO FABRICS CO INC EPA ID:: NYD001214402	1407 BROADWAY	E 0 - 1/8 (0.030 mi.)	S947	223
CON EDISON MANHOLE: EPA ID:: NYP004265013	***961 6TH AVE***	***SE 0 - 1/8 (0.032 mi.)***	***AA949***	***223***
CON EDISON SERVICE B EPA ID:: NYP004264016	***969 6TH AVE N OF 35T***	***SE 0 - 1/8 (0.035 mi.)***	***AA985***	***231***
CON EDISON EPA ID:: NYP004787073	6TH AVE & W 35TH ST	SE 0 - 1/8 (0.036 mi.)	AA989	232
CON EDISON SERVICE B EPA ID:: NYP004263869	***964 6TH N OF W 35TH***	***SE 0 - 1/8 (0.040 mi.)***	***AA1019***	***238***
CON EDISION - V1577 EPA ID:: NYP004079778	***F/O 1441-47 BROADWAY***	***NE 0 - 1/8 (0.042 mi.)***	***AE1028***	***240***
HILTON TIMES SQUARE EPA ID:: NYR000105338	***234 W 42ND ST***	***NNE 0 - 1/8 (0.043 mi.)***	***C1033***	***242***
HILTON TIMES SQUARE EPA ID:: NYR000074054	***234 W 42ND ST***	***NNE 0 - 1/8 (0.043 mi.)***	***C1036***	***242***
CON EDISON EPA ID:: NYP004830499	***147 W 34TH ST***	***S 0 - 1/8 (0.044 mi.)***	***AF1048***	***245***
CON EDISON EPA ID:: NYP004830515	147 W 34TH ST	S 0 - 1/8 (0.044 mi.)	AF1049	245
CANDLER BUILDING EPA ID:: NYP004268033	***220 W 42ND ST***	***NNE 0 - 1/8 (0.046 mi.)***	***AK1062***	***248***
CANDLER BUILDING EPA ID:: NYR000069005	220 W 42ND ST	NNE 0 - 1/8 (0.046 mi.)	AK1065	249
CON EDISON SERVICE B EPA ID:: NYP004268041	***228 W 42ND ST***	***NNE 0 - 1/8 (0.046 mi.)***	***AM1071***	***250***
CON EDISON SERVICE B EPA ID:: NYP004380804	***1435 BROADWAY N OF 4***	***NE 0 - 1/8 (0.046 mi.)***	***AE1079***	***252***
NYCTA 41ST ST SUBSTA EPA ID:: NYD982532509	W SIDE OF BROADWAY &	NE 0 - 1/8 (0.046 mi.)	AE1080	252
CON EDISON MANHOLE 6 EPA ID:: NYP004250049	***74 W 35TH ST***	***SE 0 - 1/8 (0.047 mi.)***	***AN1081***	***252***
CON ED - V 0721	***106 W 38 ST***	***ESE 0 - 1/8 (0.047 mi.)***	***AO1083***	***253***

EPA ID:: NYP004004222				
CON EDISON EPA ID:: NYR000077370	***1457 BROADWAY - STEA***	***NE 0 - 1/8 (0.048 mi.)***	***AQ1089***	***254***
1410 BROADWAY BUILDI EPA ID:: NYD075205930	***1410 BROADWAY***	***E 0 - 1/8 (0.049 mi.)***	***AL1095***	***255***
CON EDISON - OTHER - EPA ID:: NYP004135901	***1410 BROADWAY***	***E 0 - 1/8 (0.049 mi.)***	***AL1096***	***256***
CON EDISON VAULT: 83 EPA ID:: NYP004363495	***105 W 34TH ST***	***SSE 0 - 1/8 (0.050 mi.)***	***AS1119***	***261***
CON EDISON VAULT: 10 EPA ID:: NYP004363479	105 W 34TH ST	SSE 0 - 1/8 (0.050 mi.)	AS1120	261
CON EDISON VAULT: 61 EPA ID:: NYP004363529	***105 W 34TH ST***	***SSE 0 - 1/8 (0.050 mi.)***	***AS1121***	***261***
CON EDISION - V0610 EPA ID:: NYP004079935	***105 W. 34TH ST. 105***	***SSE 0 - 1/8 (0.050 mi.)***	***AS1122***	***261***
CON EDISON VAULT: 72 EPA ID:: NYP004363487	***105 W 34TH ST***	***SSE 0 - 1/8 (0.050 mi.)***	***AS1123***	***262***
CON EDISON MANHOLE: EPA ID:: NYP004258422	***135 W 40TH ST***	***ENE 0 - 1/8 (0.051 mi.)***	***AE1125***	***262***
CON EDISON SERVICE B EPA ID:: NYP004258208	***135 W 40TH ST***	***ENE 0 - 1/8 (0.051 mi.)***	***AE1126***	***262***
CON EDISON SERVICE B EPA ID:: NYP004264073	***103 W 34TH ST E OF 7***	***SSE 0 - 1/8 (0.051 mi.)***	***AS1130***	***263***
BELL ATLANTIC - 41ST EPA ID:: NYP000942722	***41ST ST & BROADWAY N***	***NE 0 - 1/8 (0.052 mi.)***	***AE1138***	***265***
CON EDISON SERVICE B EPA ID:: NYP004386082	***104-02 W 38TH ST & B***	***ESE 0 - 1/8 (0.053 mi.)***	***AO1145***	***267***
CON EDISON SERVICE B EPA ID:: NYP004526539	***207-01 W 42ND ST & 8***	***N 0 - 1/8 (0.054 mi.)***	***AU1156***	***269***
CON EDISON SERVICE B EPA ID:: NYP004258216	***134 W 40TH ST***	***ENE 0 - 1/8 (0.055 mi.)***	***AE1163***	***271***
VERIZON EPA ID:: NYP000965988	W 42ND ST & 7TH AVE	NE 0 - 1/8 (0.055 mi.)	AK1165	271
CON EDISON MANHOLE: EPA ID:: NYP004276515	***W 42ND ST & 7TH AVE***	***NE 0 - 1/8 (0.055 mi.)***	***AK1170***	***272***
CON EDISON EPA ID:: NYP004158564	***W 42ND ST & 8TH AVE***	***N 0 - 1/8 (0.056 mi.)***	***AU1176***	***274***
ASCEND WELLNESS HOLD EPA ID:: NYR000076455	***1411 BROADWAY***	***ENE 0 - 1/8 (0.058 mi.)***	***AE1201***	***280***
CON EDISON SERVICE B EPA ID:: NYP004264081	***986 6TH AVE N OF 36T***	***SE 0 - 1/8 (0.060 mi.)***	***AT1235***	***287***
CONSOLIDATED EDISON EPA ID:: NYP004036141	***132 W 39TH ST***	***E 0 - 1/8 (0.061 mi.)***	***AL1242***	***289***
CON EDISON VAULT: 55 EPA ID:: NYP004383113	***120 W 34TH ST***	***SSE 0 - 1/8 (0.061 mi.)***	***AS1249***	***290***
CON EDISON MANHOLE:	***134 W 34TH ST FRONT***	***S 0 - 1/8 (0.062 mi.)***	***AS1252***	***291***

EPA ID:: NYP004263968				
CON EDISON MANHOLE: EPA ID:: NYP004267019	***130 W 34TH ST***	***S 0 - 1/8 (0.063 mi.)***	***AS1268***	***294***
TIMES SQUARE THEATRE EPA ID:: NYR000207746	***217 W 42ND ST***	***NNE 0 - 1/8 (0.064 mi.)***	***AK1290***	***300***
CON EDISON MANHOLE: EPA ID:: NYP004258414	***W 40TH ST & BROADWAY***	***ENE 0 - 1/8 (0.064 mi.)***	***AE1297***	***301***
CON EDISON EPA ID:: NYP004746681	***BROADWAY & W 40TH ST***	***ENE 0 - 1/8 (0.064 mi.)***	***AE1299***	***302***
CON EDISON MANHOLE: EPA ID:: NYP004341392	***BROADWAY & W 40TH ST***	***ENE 0 - 1/8 (0.064 mi.)***	***AE1300***	***302***
CON EDISON VAULT: 14 EPA ID:: NYP004363388	***1001 6TH AVE***	***ESE 0 - 1/8 (0.065 mi.)***	***AT1306***	***304***
CON EDISON VAULT: 59 EPA ID:: NYP004363321	***1001 6TH AVE***	***ESE 0 - 1/8 (0.065 mi.)***	***AT1307***	***304***
CON EDISON SERVICE B EPA ID:: NYP004375317	***1446 BROADWAY***	***ENE 0 - 1/8 (0.065 mi.)***	***AE1308***	***304***
CON EDISON EPA ID:: NYP004885303	***120 W 39TH ST***	***E 0 - 1/8 (0.066 mi.)***	***AL1322***	***308***
CON EDISION - MH2907 EPA ID:: NYP004075321	***BROADWAY & W 42ND ST***	***NE 0 - 1/8 (0.066 mi.)***	***AQ1330***	***309***
CON EDISON GAS MAIN EPA ID:: NYP005248857	BROADWAY & W 42ND ST	NE 0 - 1/8 (0.066 mi.)	AQ1331	310
CON EDISON EPA ID:: NYP004849026	***64 W 35TH ST***	***SE 0 - 1/8 (0.068 mi.)***	***AN1351***	***314***
CON EDISON EPA ID:: NYP004768156	64 W 35TH ST	SE 0 - 1/8 (0.068 mi.)	AN1352	314
CON EDISON EPA ID:: NYP004828374	64 W 35TH ST	SE 0 - 1/8 (0.068 mi.)	AN1353	314
CON EDISON EPA ID:: NYP004212833	***33 W 37TH ST & 6TH A***	***ESE 0 - 1/8 (0.068 mi.)***	***AT1358***	***315***
CON ED - MH 46611 EPA ID:: NYP004012647	***W 37TH ST & 6TH AVE***	***ESE 0 - 1/8 (0.068 mi.)***	***AT1359***	***316***
CON EDISON EPA ID:: NYP004847869	W 37TH ST & 6TH AVE	ESE 0 - 1/8 (0.068 mi.)	AT1362	317
CON EDISON MANHOLE: EPA ID:: NYP004258265	***W 37TH ST & 6TH AVE***	***ESE 0 - 1/8 (0.068 mi.)***	***AT1367***	***318***
CINOPTICALS INC EPA ID:: NYD075224253	1466 BROADWAY	NE 0 - 1/8 (0.070 mi.)	AQ1381	321
CON EDISON SERVICE B EPA ID:: NYP004239859	***72 W 36TH ST***	***SE 0 - 1/8 (0.071 mi.)***	***AN1388***	***322***
CON EDISON EPA ID:: NYP004768776	63 W 35TH ST	SE 0 - 1/8 (0.072 mi.)	AN1391	323
CON EDISON SERVICE B EPA ID:: NYP004258224	***1000 6TH AVE***	***ESE 0 - 1/8 (0.072 mi.)***	***AT1398***	***324***
CON EDISON	***125 W 39TH ST***	***E 0 - 1/8 (0.073 mi.)***	***AL1410***	***327***

EPA ID:: NYP004797726				
CON EDISON SERVICE B	***1440 BROADWAY SERVIC***	***ENE 0 - 1/8 (0.073 mi.)***	***AE1414***	***328***
EPA ID:: NYP004374526				
CON EDISON SERVICE B	***1440 BROADWAY SERVIC***	***ENE 0 - 1/8 (0.073 mi.)***	***AE1415***	***328***
EPA ID:: NYP004374534				
ASSOCIATED MERCHANDI	***1440 BROADWAY 10TH F***	***ENE 0 - 1/8 (0.073 mi.)***	***AE1420***	***329***
EPA ID:: NYR000046045				
CON EDISON	***121 W 39TH ST***	***E 0 - 1/8 (0.073 mi.)***	***AL1422***	***330***
EPA ID:: NYP004819219				
CON EDISON MANHOLE:	***119 W 39TH ST***	***E 0 - 1/8 (0.074 mi.)***	***AL1425***	***331***
EPA ID:: NYP004374500				
CON EDISON SERVICE B	***1006 6TH AVE***	***ESE 0 - 1/8 (0.078 mi.)***	***AO1429***	***332***
EPA ID:: NYP004258232				
CON EDISON SERVICE B	***59 W 35TH ST***	***SE 0 - 1/8 (0.079 mi.)***	***AN1445***	***335***
EPA ID:: NYP004456497				
CON EDISON SERVICE B	***104 W 39TH ST***	***E 0 - 1/8 (0.081 mi.)***	***AL1457***	***338***
EPA ID:: NYP004394573				
CON EDISON SERVICE B	***65 W 36TH ST***	***SE 0 - 1/8 (0.082 mi.)***	***AT1461***	***339***
EPA ID:: NYP004263604				
BROADWAY & 41ST ASSO	***1450 BROADWAY***	***ENE 0 - 1/8 (0.082 mi.)***	***BB1465***	***340***
EPA ID:: NYR000048496				
CON EDISON SERVICE B	***1011 6TH AVE***	***ESE 0 - 1/8 (0.083 mi.)***	***AO1475***	***342***
EPA ID:: NYP004258059				
CON EDISON SERVICE B	***1012 6TH AVE***	***ESE 0 - 1/8 (0.084 mi.)***	***AO1477***	***343***
EPA ID:: NYP004258042				
CON EDISION - V3556	***145 W.41 STREET 145***	***ENE 0 - 1/8 (0.084 mi.)***	***BB1484***	***344***
EPA ID:: NYP004074837				
CON EDISON	***1025 6TH AVE & 38TH***	***ESE 0 - 1/8 (0.085 mi.)***	***AO1493***	***346***
EPA ID:: NYP004748356				
CON EDISON SERVICE B	***W 38TH ST & 6TH AVE***	***ESE 0 - 1/8 (0.085 mi.)***	***AO1494***	***347***
EPA ID:: NYP004258133				
CON EDISON SERVICE B	***1016 6TH AVE***	***ESE 0 - 1/8 (0.087 mi.)***	***AO1505***	***349***
EPA ID:: NYP004258034				
CON EDISON SERVICE B	***61 W 36TH ST E OF 7T***	***SE 0 - 1/8 (0.088 mi.)***	***AT1509***	***350***
EPA ID:: NYP004264362				
CON EDISON	47 W 34TH ST	SSE 0 - 1/8 (0.089 mi.)	AN1510	350
EPA ID:: NYP004791687				
CON EDISON SERVICE B	***65 W 37TH ST***	***ESE 0 - 1/8 (0.089 mi.)***	***AZ1516***	***351***
EPA ID:: NYP004258257				
CON EDISON SERVICE B	***141 W 41ST ST E OF B***	***ENE 0 - 1/8 (0.089 mi.)***	***BB1517***	***352***
EPA ID:: NYP004380820				
CON EDISON SERVICE B	***141 W 41ST ST***	***ENE 0 - 1/8 (0.089 mi.)***	***BB1518***	***352***
EPA ID:: NYP004380937				
CON EDISON	***43 W 34TH ST***	***SSE 0 - 1/8 (0.089 mi.)***	***AN1519***	***352***
EPA ID:: NYP004791653				
CON EDISON SERVICE B	***45 W 34TH ST E OF 6T***	***SSE 0 - 1/8 (0.090 mi.)***	***AN1523***	***353***

EPA ID:: NYP004263794				
CON EDISON SERVICE B EPA ID:: NYP004258240	***64 W 37TH ST***	***ESE 0 - 1/8 (0.093 mi.)***	***AT1532***	***355***
CON EDISON EPA ID:: NYP004846414	59 W 36TH ST	SE 0 - 1/8 (0.094 mi.)	AT1541	357
CON EDISON EPA ID:: NYP004835209	59 W 36TH ST	SE 0 - 1/8 (0.094 mi.)	AT1543	358
CON EDISON MANHOLE: EPA ID:: NYP004267951	***250 W 43RD ST***	***NNE 0 - 1/8 (0.094 mi.)***	***BJ1549***	***359***
CON EDISON SERVICE B EPA ID:: NYP004258018	***1024 6TH AVE***	***ESE 0 - 1/8 (0.094 mi.)***	***AO1551***	***359***
CON EDISON EPA ID:: NYP004800611	64 W 36TH ST	SE 0 - 1/8 (0.094 mi.)	BK1554	360
CON EDISON SERVICE B EPA ID:: NYP004263596	***55 W 35TH ST***	***SE 0 - 1/8 (0.095 mi.)***	***AN1558***	***361***
CON EDISON EPA ID:: NYP004172508	***139 W 41TH ST***	***ENE 0 - 1/8 (0.095 mi.)***	***BB1561***	***362***
CON EDISON EPA ID:: NYP004797080	116 W 40TH ST	ENE 0 - 1/8 (0.095 mi.)	BD1563	362
CON EDISON VAULT: 22 EPA ID:: NYP004342689	***116 W 40TH ST FRONT***	***ENE 0 - 1/8 (0.095 mi.)***	***BD1565***	***363***
CON EDISON VAULT: 21 EPA ID:: NYP004342671	***116 W 40TH ST FRONT***	***ENE 0 - 1/8 (0.095 mi.)***	***BD1567***	***363***
CON EDISON VAULT: 21 EPA ID:: NYP004364105	***116 W 40TH ST***	***ENE 0 - 1/8 (0.095 mi.)***	***BD1568***	***363***
CON EDISON SERVICE B EPA ID:: NYP004267928	***672 8TH AVE***	***N 0 - 1/8 (0.096 mi.)***	***AU1576***	***365***
CON EDISON VAULT: 41 EPA ID:: NYP004361317	***142 W 42ND ST FRONT***	***NE 0 - 1/8 (0.096 mi.)***	***BM1577***	***366***
CON EDISON VAULT: 33 EPA ID:: NYP004362935	***142 W 42ND ST FRONT***	***NE 0 - 1/8 (0.096 mi.)***	***BM1579***	***366***
CON EDISON VAULT: 42 EPA ID:: NYP004361309	***142 W 42ND ST FRONT***	***NE 0 - 1/8 (0.096 mi.)***	***BM1580***	***366***
CON EDISON SERVICE B EPA ID:: NYP004258026	***1026 6TH AVE***	***ESE 0 - 1/8 (0.096 mi.)***	***AO1584***	***367***
CON EDISION - MHM077 EPA ID:: NYP004092508	***119 W. 40 ST. BET. B***	***ENE 0 - 1/8 (0.097 mi.)***	***BB1586***	***368***
CON EDISON MANHOLE 6 EPA ID:: NYP004247197	***49 W 35TH ST***	***SE 0 - 1/8 (0.098 mi.)***	***BK1601***	***371***
CON EDISON SERVICE B EPA ID:: NYP004267969	***262 W 43RD ST***	***NNE 0 - 1/8 (0.099 mi.)***	***BJ1607***	***372***
CON EDISON SERVICE B EPA ID:: NYP004258653	***79 W 38TH ST***	***ESE 0 - 1/8 (0.099 mi.)***	***BP1608***	***373***
CON EDISON SERVICE B EPA ID:: NYP004263612	***39 W 34TH ST***	***SSE 0 - 1/8 (0.099 mi.)***	***BF1616***	***375***
CON EDISON	***112 W 40TH ST***	***ENE 0 - 1/8 (0.100 mi.)***	***BD1625***	***377***

EPA ID:: NYP004164885				
CON EDISON	***104 W 40TH ST & 6TH***	***E 0 - 1/8 (0.100 mi.)***	***BR1626***	***377***
EPA ID:: NYP004206696				
CON EDISON	***66 W 35TH ST***	***SE 0 - 1/8 (0.100 mi.)***	***BK1627***	***378***
EPA ID:: NYP004828382				
CON EDISON MANHOLE 5	W 6TH AVE & BROADWAY	SSE 0 - 1/8 (0.103 mi.)	BF1645	381
EPA ID:: NYP004239842				
CON EDISION - V2919	***101 W.33 ST. 101 W.3***	***SSE 0 - 1/8 (0.103 mi.)***	***BS1650***	***382***
EPA ID:: NYP004079034				
ANCHOR CASTING CO IN	***53 W 36TH ST***	***SE 0 - 1/8 (0.103 mi.)***	***BK1653***	***383***
EPA ID:: NYD982728164				
CON EDISON	***46 W 34TH ST***	***SSE 0 - 1/8 (0.104 mi.)***	***BF1657***	***384***
EPA ID:: NYP004791661				
CON EDISON	***46 W 34TH ST***	***SSE 0 - 1/8 (0.104 mi.)***	***BF1661***	***385***
EPA ID:: NYP004789293				
CON EDISON SERVICE B	***238 W 43RD ST***	***NNE 0 - 1/8 (0.105 mi.)***	***BT1664***	***386***
EPA ID:: NYP004267977				
CON EDISON SERVICE B	***240 W 43RD ST***	***NNE 0 - 1/8 (0.105 mi.)***	***BJ1668***	***387***
EPA ID:: NYP004277315				
CON EDISON MANHOLE:	***1282 BROADWAY FRONT***	***SSE 0 - 1/8 (0.105 mi.)***	***BF1675***	***388***
EPA ID:: NYP004380176				
CON EDISION - V2288	***46 WEST 35 ST. 46 WE***	***SE 0 - 1/8 (0.105 mi.)***	***BK1681***	***389***
EPA ID:: NYP004073326				
CON ED V 5133	***46 W 35 ST***	***SE 0 - 1/8 (0.105 mi.)***	***BK1683***	***390***
EPA ID:: NYP004012704				
CON EDISON	***W 39TH ST & 6 AVE***	***E 0 - 1/8 (0.105 mi.)***	***BP1689***	***391***
EPA ID:: NYP004170205				
QUORUM INDUSTRIES IN	119 W 40TH ST	ENE 0 - 1/8 (0.107 mi.)	BB1695	393
EPA ID:: NYD005556576				
CON EDISON SERVICE B	***108 W 40TH ST***	***E 0 - 1/8 (0.107 mi.)***	***BR1699***	***393***
EPA ID:: NYP004258000				
CON EDISON	***145 W 42ND ST***	***NE 0 - 1/8 (0.107 mi.)***	***BM1703***	***394***
EPA ID:: NYP004816276				
CON EDISION - VS1170	***56 W.36 ST. 56 W.36***	***SE 0 - 1/8 (0.108 mi.)***	***BK1708***	***396***
EPA ID:: NYP004079117				
CON EDISON	56 W 36TH ST	SE 0 - 1/8 (0.108 mi.)	BK1709	396
EPA ID:: NYP004807954				
CON EDISON SERVICE B	***31 W 34TH ST E OF 6T***	***SE 0 - 1/8 (0.108 mi.)***	***BF1716***	***397***
EPA ID:: NYP004263786				
UNIQLO	***31 W 34TH ST***	***SE 0 - 1/8 (0.108 mi.)***	***BF1718***	***398***
EPA ID:: NYR000197137				
CON EDISON MANHOLE 6	***43 W 35TH ST***	***SE 0 - 1/8 (0.109 mi.)***	***BK1727***	***400***
EPA ID:: NYP004250106				
CON EDISON SERVICE B	***44 W 35TH ST E OF 6T***	***SE 0 - 1/8 (0.109 mi.)***	***BK1732***	***401***
EPA ID:: NYP004263802				
WEPRA CO INC	***49 W 37TH ST FLOOR 1***	***ESE 0 - 1/8 (0.111 mi.)***	***AZ1766***	***409***

EPA ID:: NYD042773481				
CON EDISON SERVICE B	***253 W 43RD ST***	***NNE 0 - 1/8 (0.112 mi.)***	***BJ1778***	***412***
EPA ID:: NYP004268025				
CON EDISON	***251 43RD ST***	***NNE 0 - 1/8 (0.112 mi.)***	***BJ1782***	***413***
EPA ID:: NYP004747176				
DEVLIN VIDEOSERVICE	***1501 BROADWAY STE 40***	***NE 0 - 1/8 (0.112 mi.)***	***BE1791***	***415***
EPA ID:: NYD987014495				
OFF TRACK BETTING CO	***1501 BROADWAY***	***NE 0 - 1/8 (0.112 mi.)***	***BE1795***	***416***
EPA ID:: NYD172293219				
CON EDISON	120 W 41ST ST	ENE 0 - 1/8 (0.112 mi.)	BB1800	417
EPA ID:: NYP004879981				
CON EDISON	***120 W 41ST ST***	***ENE 0 - 1/8 (0.112 mi.)***	***BB1801***	***418***
EPA ID:: NYP004795951				
CON EDISON	115 W 40TH ST	ENE 0 - 1/8 (0.112 mi.)	BD1803	418
EPA ID:: NYP004797163				
TOWN & COUNTRY FINE	45 W 36TH ST	SE 0 - 1/8 (0.113 mi.)	BK1815	421
EPA ID:: NYR000032524				
104 WEST 40TH FEE AS	***104 W 40TH ST***	***E 0 - 1/8 (0.114 mi.)***	***BR1821***	***422***
EPA ID:: NYR000091462				
CON EDISON SERVICE B	***69 W 38TH ST OPPOSIT***	***ESE 0 - 1/8 (0.115 mi.)***	***BP1823***	***423***
EPA ID:: NYP004265625				
CON EDISON SERVICE B	***111 W 40TH ST***	***ENE 0 - 1/8 (0.117 mi.)***	***BR1843***	***427***
EPA ID:: NYP004257994				
CON EDISON SERVICE B	***247 W 43RD ST***	***NNE 0 - 1/8 (0.117 mi.)***	***BJ1849***	***428***
EPA ID:: NYP004267878				
PAULS POLISHING	***243 W 43RD ST***	***NNE 0 - 1/8 (0.117 mi.)***	***BJ1851***	***429***
EPA ID:: NYR000025692				
CON EDISON SERVICE B	***241 W 43RD ST***	***NNE 0 - 1/8 (0.117 mi.)***	***BJ1855***	***430***
EPA ID:: NYP004267886				
CON EDISON MANHOLE 2	W 33RD ST & BROADWAY	SSE 0 - 1/8 (0.118 mi.)	BF1860	431
EPA ID:: NYP004248072				
CON EDISON	***120 W 41ST ST & BROA***	***ENE 0 - 1/8 (0.119 mi.)***	***BB1863***	***432***
EPA ID:: NYP004743589				
CON EDISON	62 W 38TH ST	ESE 0 - 1/8 (0.120 mi.)	BP1865	432
EPA ID:: NYP004826861				
CON EDISON	***48 W 36TH ST***	***SE 0 - 1/8 (0.120 mi.)***	***BK1868***	***433***
EPA ID:: NYP004758959				
CON EDISON MANHOLE 2	***E 33 ST & BROADWAY***	***SSE 0 - 1/8 (0.120 mi.)***	***BF1873***	***434***
EPA ID:: NYP004145157				
CON EDISON SERVICE B	***W 33RD ST & BROADWAY***	***SSE 0 - 1/8 (0.120 mi.)***	***BF1874***	***434***
EPA ID:: NYP004356440				
CON EDISON MANHOLE:	***63 W 38TH ST***	***ESE 0 - 1/8 (0.120 mi.)***	***BP1875***	***435***
EPA ID:: NYP004266201				
CON EDISON SERVICE B	***63 W 38TH ST***	***ESE 0 - 1/8 (0.120 mi.)***	***BP1876***	***435***
EPA ID:: NYP004265690				
STONE PARK LLC	***63 W 38TH ST - 6TH F***	***ESE 0 - 1/8 (0.120 mi.)***	***BP1884***	***437***

EPA ID:: NYR000035568				
CINDERELLA FLOWER CO	***60 W 38TH ST***	***ESE 0 - 1/8 (0.121 mi.)***	***BP1893***	***439***
EPA ID:: NYD001312495				
CON EDISON SERVICE B	***142 W 43RD ST***	***NE 0 - 1/8 (0.124 mi.)***	***CB1910***	***443***
EPA ID:: NYP004421087				
CON EDISON SERVICE B	***36 W 34TH ST***	***SSE 0 - 1/8 (0.124 mi.)***	***BF1912***	***443***
EPA ID:: NYP004263562				
CON EDISON SERVICE B	***124 W 42ND ST***	***ENE 1/8 - 1/4 (0.125 mi.)***	***BM1921***	***445***
EPA ID:: NYP004375952				
CON EDISON	***27 W 34TH ST***	***SE 1/8 - 1/4 (0.126 mi.)***	***BO1925***	***446***
EPA ID:: NYP004161576				
CON EDISON SERVICE B	***27 W 34TH ST***	***SE 1/8 - 1/4 (0.126 mi.)***	***BO1926***	***446***
EPA ID:: NYP004263638				
CON ED - V 8983	***35 W 35 ST***	***SE 1/8 - 1/4 (0.126 mi.)***	***BK1928***	***447***
EPA ID:: NYP004003638				
PERRY PROCESS CLEANE	***1050 6TH AVE***	***E 1/8 - 1/4 (0.126 mi.)***	***BR1930***	***447***
EPA ID:: NYD001529205				
CON EDISON SERVICE B	***53 W 33RD ST FRONT O***	***SSE 1/8 - 1/4 (0.129 mi.)***	***BF1933***	***448***
EPA ID:: NYP004355947				
CON EDISON SERVICE B	***131 W 42ND ST***	***ENE 1/8 - 1/4 (0.130 mi.)***	***BM1942***	***450***
EPA ID:: NYP004247338				
CON EDISON SERVICE B	***136 W 43RD ST FRONT***	***NE 1/8 - 1/4 (0.130 mi.)***	***CB1947***	***451***
EPA ID:: NYP004377628				
CON EDISON SERVICE B	***136 W 43RD ST***	***NE 1/8 - 1/4 (0.130 mi.)***	***CB1948***	***452***
EPA ID:: NYP004421079				
CON EDISON SERVICE B	***30 W 34TH ST***	***SSE 1/8 - 1/4 (0.130 mi.)***	***BO1950***	***452***
EPA ID:: NYP004263554				
CON EDISON SERVICE B	***56 W 38TH ST***	***ESE 1/8 - 1/4 (0.131 mi.)***	***BP1957***	***454***
EPA ID:: NYP004265633				
CON EDISON SERVICE B	***28 W 34TH ST***	***SSE 1/8 - 1/4 (0.132 mi.)***	***CE1962***	***455***
EPA ID:: NYP004263547				
CON EDISON MANHOLE 6	***39B W 37TH ST & 6TH***	***ESE 1/8 - 1/4 (0.133 mi.)***	***CD1965***	***456***
EPA ID:: NYP004218281				
CON EDISON	***39 W 37 ST & 6TH AVE***	***ESE 1/8 - 1/4 (0.133 mi.)***	***CD1966***	***456***
EPA ID:: NYP004210498				
CON EDISON SERVICE B	***37 W 37TH ST & 6 AVE***	***ESE 1/8 - 1/4 (0.133 mi.)***	***CD1967***	***456***
EPA ID:: NYP004218273				
KEEN JEWELRY MFG COR	***39 W 37TH ST RM 502***	***ESE 1/8 - 1/4 (0.133 mi.)***	***CD1968***	***457***
EPA ID:: NYD986975662				
CONSOLIDATED EDISON	***39 W 37TH ST***	***ESE 1/8 - 1/4 (0.133 mi.)***	***CD1970***	***457***
EPA ID:: NYP004038840				
CON EDISON	***39 W 37TH ST FO***	***ESE 1/8 - 1/4 (0.133 mi.)***	***CD1971***	***457***
EPA ID:: NYP004205571				
CON EDISON	***39 W 37TH ST***	***ESE 1/8 - 1/4 (0.133 mi.)***	***CD1973***	***458***
EPA ID:: NYP004210522				
NANCAR PLATING INC	***39 W 37TH ST***	***ESE 1/8 - 1/4 (0.133 mi.)***	***CD1974***	***459***

EPA ID:: NYD064996689				
CON EDISON SERVICE B	***894 AVENUE OF THE AM***	***SSE 1/8 - 1/4 (0.133 mi.)***	***BS1978***	***459***
EPA ID:: NYP004521746				
P B F INC	***35 W 36TH ST 5TH FL***	***SE 1/8 - 1/4 (0.134 mi.)***	***BK1988***	***461***
EPA ID:: NYD980765523				
CON EDISON SERVICE B	***35 W 36TH ST***	***SE 1/8 - 1/4 (0.134 mi.)***	***BK1990***	***462***
EPA ID:: NYP004263570				
CON EDISON	***114 W 41ST ST***	***ENE 1/8 - 1/4 (0.135 mi.)***	***CF1993***	***463***
EPA ID:: NYP004744512				
CON EDISON VAULT: 44	***101 W 40TH ST & 6TH***	***E 1/8 - 1/4 (0.137 mi.)***	***BR2010***	***467***
EPA ID:: NYP004452025				
CON EDISION - V3355	***59 W. 39 ST. 59 W. 3***	***E 1/8 - 1/4 (0.137 mi.)***	***CG2013***	***467***
EPA ID:: NYP004074829				
JULIUS YOUNG CO	***29 W 35TH ST - 12TH***	***SE 1/8 - 1/4 (0.137 mi.)***	***BO2016***	***468***
EPA ID:: NYR000017889				
AUSTIN KNIGHT INC	***29 W 35TH ST***	***SE 1/8 - 1/4 (0.137 mi.)***	***BO2017***	***468***
EPA ID:: NYR000021675				
CON EDISON SERVICE B	***143 W 43RD ST FRONT***	***NE 1/8 - 1/4 (0.138 mi.)***	***CB2022***	***470***
EPA ID:: NYP004379319				
CON ED - V 3601	***48 W 38 ST***	***ESE 1/8 - 1/4 (0.139 mi.)***	***CD2023***	***471***
EPA ID:: NYP004003620				
CON EDISON SERVICE B	***64 W 39TH ST***	***E 1/8 - 1/4 (0.140 mi.)***	***BP2025***	***471***
EPA ID:: NYP004322145				
CON EDISON SERVICE B	***36 W 36TH ST E OF 7T***	***SE 1/8 - 1/4 (0.140 mi.)***	***BK2027***	***472***
EPA ID:: NYP004264032				
3 BP PROPERTY OWNER	***1095 AVE OF THE AMER***	***ENE 1/8 - 1/4 (0.140 mi.)***	***CF2028***	***472***
EPA ID:: NYD000934695				
BUNIKA CASTING CO	***62 W 39TH ST ROOM 20***	***E 1/8 - 1/4 (0.142 mi.)***	***BP2040***	***474***
EPA ID:: NYD982737322				
HAMILTON CAST CO	***62 W 39TH ST***	***E 1/8 - 1/4 (0.142 mi.)***	***BP2041***	***475***
EPA ID:: NYD020408944				
CON EDISON SERVICE B	***51 W 39TH ST***	***E 1/8 - 1/4 (0.142 mi.)***	***CG2046***	***476***
EPA ID:: NYP004265724				
FACET JEWELRY	***36 W 37TH ST***	***ESE 1/8 - 1/4 (0.143 mi.)***	***CD2049***	***477***
EPA ID:: NYD001566694				
RAUNER & STRAUSS INC	***49 W 38TH ST***	***ESE 1/8 - 1/4 (0.143 mi.)***	***BP2052***	***478***
EPA ID:: NYD043588771				
CON EDISON SERVICE B	***49 W 38TH ST***	***ESE 1/8 - 1/4 (0.143 mi.)***	***BP2053***	***478***
EPA ID:: NYP004240487				
CON EDISON SERVICE B	***123 W 42ND ST FRONT***	***ENE 1/8 - 1/4 (0.143 mi.)***	***BM2054***	***478***
EPA ID:: NYP004377545				
CON EDISON MH 8523	240 W. 44 ST	NNE 1/8 - 1/4 (0.143 mi.)	CJ2055	479
EPA ID:: NYP005106549				
CON EDISON VAULT: 13	***20 W 34TH ST V 1339***	***SE 1/8 - 1/4 (0.143 mi.)***	***CE2057***	***479***
EPA ID:: NYP004410247				
CON EDISON VAULT: 35	***20 W 34TH ST V 3541***	***SE 1/8 - 1/4 (0.143 mi.)***	***CE2058***	***479***

EPA ID:: NYP004410262				
CON EDISON VAULT: 14 EPA ID:: NYP004410254	***20 W 34TH ST V 1462***	***SE 1/8 - 1/4 (0.143 mi.)***	***CE2059***	***480***
CON EDISON VAULT: 15 EPA ID:: NYP004410239	***20 W 34TH ST V 155***	***SE 1/8 - 1/4 (0.143 mi.)***	***CE2060***	***480***
CON EDISON SERVICE B EPA ID:: NYP004265641	***80 W 40TH ST OPPOSIT***	***E 1/8 - 1/4 (0.146 mi.)***	***CG2073***	***483***
CON EDISON SERVICE B EPA ID:: NYP004265807	***47 W 38TH ST***	***ESE 1/8 - 1/4 (0.147 mi.)***	***BP2080***	***484***
CON EDISON MANHOLE: EPA ID:: NYP004414173	***47-5 W 38TH ST & E 6***	***ESE 1/8 - 1/4 (0.147 mi.)***	***BP2081***	***485***
TRIZECHAHN OFFICE PR EPA ID:: NYR000096461	***1065 AVE OF THE AMER***	***E 1/8 - 1/4 (0.148 mi.)***	***BR2092***	***487***
CON EDISON SERVICE B EPA ID:: NYP004379327	***266 W 44TH ST FRONT***	***NNE 1/8 - 1/4 (0.148 mi.)***	***CA2094***	***487***
ADDS CO THE EPA ID:: NYD986961589	***30 W 36TH ST***	***SE 1/8 - 1/4 (0.148 mi.)***	***CM2095***	***488***
CON EDISON SERVICE B EPA ID:: NYP004292363	***25 W 35TH ST***	***SE 1/8 - 1/4 (0.149 mi.)***	***CM2101***	***489***
CON EDISON EPA ID:: NYP004821894	110 W 41ST ST	ENE 1/8 - 1/4 (0.150 mi.)	CF2105	490
CON EDISON SERVICE B EPA ID:: NYP004526430	1071-79 6TH AVE & 40	ENE 1/8 - 1/4 (0.153 mi.)	CF2129	495
CON EDISON SERVICE B EPA ID:: NYP004526448	1071-79 6TH AVE & 28	ENE 1/8 - 1/4 (0.153 mi.)	CF2130	495
OLEF CREATIONS INC EPA ID:: NYD050331735	***42 W 38TH ST***	***ESE 1/8 - 1/4 (0.153 mi.)***	***CD2133***	***496***
CON EDISON EPA ID:: NYP004205563	***33 W 37TH ST FO***	***ESE 1/8 - 1/4 (0.153 mi.)***	***CD2134***	***496***
KANE DAN PLATING CO EPA ID:: NYD072803299	***42 W 38TH ST***	***ESE 1/8 - 1/4 (0.154 mi.)***	***CD2146***	***499***
CON EDISON VAULT: 46 EPA ID:: NYP004392619	***214 W 44TH ST FRONT***	***NNE 1/8 - 1/4 (0.154 mi.)***	***CJ2150***	***500***
CON EDISON EPA ID:: NYP004810095	***232 W 44TH ST***	***NNE 1/8 - 1/4 (0.154 mi.)***	***CJ2152***	***500***
CON EDISON EPA ID:: NYP004836555	200 W 44TH ST	NNE 1/8 - 1/4 (0.154 mi.)	CJ2153	501
CON EDISON SERVICE B EPA ID:: NYP004269262	***230 W 44TH***	***NNE 1/8 - 1/4 (0.154 mi.)***	***CJ2156***	***501***
25 WEST 36TH STREET EPA ID:: NY0001037548	***25 W 36TH ST - 6TH F***	***SE 1/8 - 1/4 (0.154 mi.)***	***CM2162***	***503***
PANETTA JEWELRY CO I EPA ID:: NYD002402030	***25 W 36TH ST***	***SE 1/8 - 1/4 (0.154 mi.)***	***CM2164***	***503***
CON EDISON SERVICE B EPA ID:: NYP004375978	***108 W 42ND ST***	***ENE 1/8 - 1/4 (0.156 mi.)***	***CO2190***	***509***
CON EDISON	201 W 44 ST & BROADW	NE 1/8 - 1/4 (0.158 mi.)	CU2199	510

EPA ID:: NYP004139820				
CON EDISON EPA ID:: NYP004840928	50 W 39TH ST	ESE 1/8 - 1/4 (0.158 mi.)	CG2201	511
CON EDISON EPA ID:: NYP004740106	***210 W 44TH ST & 7TH***	***NE 1/8 - 1/4 (0.159 mi.)***	***CU2205***	***512***
CON EDISON EPA ID:: NYP004728036	***7TH AVE & 44TH ST***	***NE 1/8 - 1/4 (0.159 mi.)***	***CU2207***	***512***
CON EDISON SERVICE B EPA ID:: NYP004380846	***106 W 41ST ST E OF 6***	***ENE 1/8 - 1/4 (0.160 mi.)***	***CF2213***	***514***
CON ED - V 3084 EPA ID:: NYP004004487	***100 W 41 ST***	***ENE 1/8 - 1/4 (0.161 mi.)***	***CF2216***	***514***
VIDEART OPTICAL EFFE EPA ID:: NYD981565955	***39 W 38TH ST***	***ESE 1/8 - 1/4 (0.162 mi.)***	***CV2223***	***516***
CON EDISON EPA ID:: NYP004140695	***201 W 44TH ST***	***NNE 1/8 - 1/4 (0.162 mi.)***	***CU2226***	***517***
ENTHONE-OMI INC EPA ID:: NYR000058495	***42 W 39TH ST 14TH FL***	***ESE 1/8 - 1/4 (0.162 mi.)***	***CG2228***	***517***
CON EDISON SERVICE B EPA ID:: NYP004259131	***150 W 44 ST FRONT OF***	***NE 1/8 - 1/4 (0.163 mi.)***	***CB2239***	***520***
CON EDISON SERVICE B EPA ID:: NYP004375937	***111 W 42ND ST***	***ENE 1/8 - 1/4 (0.163 mi.)***	***CO2241***	***520***
CON EDISON SERVICE B EPA ID:: NYP004292371	***19 W 35TH ST***	***SE 1/8 - 1/4 (0.164 mi.)***	***CM2244***	***521***
CON EDISON SERVICE B EPA ID:: NYP004265815	***29 W 37TH ST***	***ESE 1/8 - 1/4 (0.164 mi.)***	***CD2247***	***522***
CON EDISON TRANSFORM EPA ID:: NYP004442430	***19 W 36TH ST***	***SE 1/8 - 1/4 (0.165 mi.)***	***CM2256***	***524***
CON EDISON EPA ID:: NYP004833253	***19 W 36TH ST***	***SE 1/8 - 1/4 (0.165 mi.)***	***CM2257***	***524***
CON EDISON SERVICE B EPA ID:: NYP004259354	***142 W 44TH ST FRONT***	***NE 1/8 - 1/4 (0.166 mi.)***	***CB2266***	***526***
CON EDISON SERVICE B EPA ID:: NYP004375945	***109 W 42ND ST***	***ENE 1/8 - 1/4 (0.167 mi.)***	***CO2277***	***529***
CON EDISON MANHOLE 8 EPA ID:: NYP004243234	***231 W 44TH ST***	***NNE 1/8 - 1/4 (0.167 mi.)***	***CJ2279***	***529***
CON EDISON MANHOLE 8 EPA ID:: NYP004238958	***225 W 44TH ST***	***NNE 1/8 - 1/4 (0.167 mi.)***	***CJ2280***	***529***
CON EDISON SERVICE B EPA ID:: NYP004263976	***13 W 35TH E OF 7TH A***	***SE 1/8 - 1/4 (0.168 mi.)***	***CM2289***	***531***
CON EDISON SERVICE B EPA ID:: NYP004259065	***140 W 44 ST FRONT OF***	***NE 1/8 - 1/4 (0.168 mi.)***	***CB2291***	***532***
CON EDISON SERVICE B EPA ID:: NYP004378527	***140 W 44TH ST***	***NE 1/8 - 1/4 (0.168 mi.)***	***CB2293***	***532***
CON EDISON SERVICE B EPA ID:: NYP004263422	***18 W 35TH ST***	***SE 1/8 - 1/4 (0.168 mi.)***	***CM2296***	***533***
MTA NYCT - 32ND STRE	***32ND ST & BROADWAY***	***SSE 1/8 - 1/4 (0.170 mi.)***	***CH2302***	***535***

EPA ID:: NYR000041756				
BELL ATLANTIC-NY	***32ND ST & BROADWAY***	***SSE 1/8 - 1/4 (0.170 mi.)***	***CH2305***	***535***
EPA ID:: NYP000935635				
CON EDISON	***W 32ND ST & BROADWAY***	***SSE 1/8 - 1/4 (0.170 mi.)***	***CH2307***	***536***
EPA ID:: NYP004726907				
CON EDISON MANHOLE:	***33 W 38TH ST***	***ESE 1/8 - 1/4 (0.170 mi.)***	***CV2312***	***537***
EPA ID:: NYP004265989				
CON EDISON SERVICE B	***54 W 40TH ST***	***E 1/8 - 1/4 (0.171 mi.)***	***CG2316***	***538***
EPA ID:: NYP004265583				
CON EDISON MANHOLE:	***9 W 35TH ST***	***SE 1/8 - 1/4 (0.171 mi.)***	***CM2318***	***538***
EPA ID:: NYP004292397				
CON EDISON MANHOLE:	***21 W 37TH ST W OF 5T***	***ESE 1/8 - 1/4 (0.172 mi.)***	***CD2324***	***540***
EPA ID:: NYP004259552				
CON EDISON SERVICE B	***106 W 43RD ST FRONT***	***ENE 1/8 - 1/4 (0.173 mi.)***	***CO2326***	***540***
EPA ID:: NYP004380101				
APICELLA JEWELERS	***40 W 39TH ST***	***ESE 1/8 - 1/4 (0.173 mi.)***	***CV2328***	***541***
EPA ID:: NYD986985810				
CON EDISON SERVICE B	***169 W 44 ST FRONT OF***	***NE 1/8 - 1/4 (0.174 mi.)***	***CU2335***	***542***
EPA ID:: NYP004377685				
CON EDISON	***33 W 39TH ST***	***E 1/8 - 1/4 (0.177 mi.)***	***CG2352***	***546***
EPA ID:: NYP004759874				
PHOEST DEVELOPMENT C	***49 W 32ND ST***	***SSE 1/8 - 1/4 (0.178 mi.)***	***CH2360***	***548***
EPA ID:: NYR000042952				
CON EDISON SERVICE B	***49 W 32ND ST FRONT O***	***SSE 1/8 - 1/4 (0.178 mi.)***	***CH2361***	***548***
EPA ID:: NYP004355301				
CON EDISON SERVICE B	***161 W 44TH ST FRONT***	***NE 1/8 - 1/4 (0.178 mi.)***	***DC2363***	***549***
EPA ID:: NYP004377636				
CON EDISON SERVICE B	***47 W 32ND ST***	***SSE 1/8 - 1/4 (0.178 mi.)***	***CH2365***	***549***
EPA ID:: NYP004355244				
15 WEST 37TH ST BUIL	***15 WEST 37TH ST***	***ESE 1/8 - 1/4 (0.180 mi.)***	***DE2373***	***552***
EPA ID:: NYR000071928				
CON EDISON SERVICE B	***52 W 40TH ST OPPOSIT***	***E 1/8 - 1/4 (0.180 mi.)***	***CG2375***	***552***
EPA ID:: NYP004265591				
CON EDISON SERVICE B	***1101-09 6TH AVE SB55***	***ENE 1/8 - 1/4 (0.180 mi.)***	***DA2377***	***553***
EPA ID:: NYP004526489				
CON EDISON SERVICE B	***1101-09 6TH AVE SB55***	***ENE 1/8 - 1/4 (0.180 mi.)***	***DA2378***	***553***
EPA ID:: NYP004526497				
CON EDISON SERVICE B	***155 W 44TH ST FRONT***	***NE 1/8 - 1/4 (0.181 mi.)***	***DC2403***	***559***
EPA ID:: NYP004377644				
CON EDISON SERVICE B	***33 W 33RD ST***	***SSE 1/8 - 1/4 (0.182 mi.)***	***DF2410***	***561***
EPA ID:: NYP004355236				
7 WEST 34TH STREET B	***7 W 34TH ST***	***SE 1/8 - 1/4 (0.182 mi.)***	***DG2412***	***561***
EPA ID:: NYD986983138				
CON EDISON SERVICE B	***39 W 32ND ST FRONT O***	***SSE 1/8 - 1/4 (0.183 mi.)***	***CH2419***	***563***
EPA ID:: NYP004243531				
R E BUILDING	***1515 BROADWAY 6TH FL***	***NNE 1/8 - 1/4 (0.183 mi.)***	***CU2426***	***564***

EPA ID:: NYR000082255				
SERINO COYNE INC	***1515 BROADWAY 4TH FL***	***NNE 1/8 - 1/4 (0.183 mi.)***	***CU2427***	***565***
EPA ID:: NYD986910420				
S L GREEN REALTY COR	***1515 BROADWAY - BASE***	***NNE 1/8 - 1/4 (0.183 mi.)***	***CU2428***	***565***
EPA ID:: NYD986876563				
JONES LANG LASALLE	***1515 BROADWAY 11TH &***	***NNE 1/8 - 1/4 (0.183 mi.)***	***CU2429***	***565***
EPA ID:: NYR000093443				
CON EDISON - 1515 BR	***1515 BROADWAY***	***NNE 1/8 - 1/4 (0.183 mi.)***	***CU2430***	***566***
EPA ID:: NYR000090175				
ALLIED GRAPHIC ARTS	***1515 BROADWAY 42ND F***	***NNE 1/8 - 1/4 (0.183 mi.)***	***CU2431***	***566***
EPA ID:: NY0000120063				
CON EDISON SERVICE B	***151 W 44TH ST FRONT***	***NE 1/8 - 1/4 (0.183 mi.)***	***DC2432***	***566***
EPA ID:: NYP004377669				
CON EDISON V0174	***13 W 37TH ST***	***ESE 1/8 - 1/4 (0.183 mi.)***	***DE2433***	***567***
EPA ID:: NYP004033825				
CON EDISON MANHOLE 5	***6 AVE & W 42 ST***	***ENE 1/8 - 1/4 (0.184 mi.)***	***DA2435***	***567***
EPA ID:: NYP004146486				
CON EDISON MANHOLE 5	6TH AVE & W 42 ST	ENE 1/8 - 1/4 (0.184 mi.)	DA2437	568
EPA ID:: NYP004146452				
CON EDISON SERVICE B	W 42ND & 6TH AVE	ENE 1/8 - 1/4 (0.184 mi.)	DA2440	568
EPA ID:: NYP004387882				
CON EDISON MANHOLE:	***120 W 44TH ST W OF 6***	***NE 1/8 - 1/4 (0.184 mi.)***	***DH2442***	***569***
EPA ID:: NYP004258968				
CON EDISON SERVICE B	***153 W 44TH ST FRONT***	***NE 1/8 - 1/4 (0.185 mi.)***	***DC2450***	***570***
EPA ID:: NYP004377651				
HOTEL MACKLOWE	***145 W 44TH ST***	***NE 1/8 - 1/4 (0.186 mi.)***	***DC2452***	***571***
EPA ID:: NYD986905131				
CON EDISON SERVICE B	***145 W 44TH ST W OF 6***	***NE 1/8 - 1/4 (0.186 mi.)***	***DC2453***	***571***
EPA ID:: NYP004258984				
CON EDISON SERVICE B	37 W 32ND ST	SSE 1/8 - 1/4 (0.187 mi.)	DJ2462	574
EPA ID:: NYP004355251				
CON EDISON	103 W 43RD ST VAULT8	ENE 1/8 - 1/4 (0.187 mi.)	CO2467	575
EPA ID:: NYP004790432				
CON EDISON	103 W 43RD ST VAULT8	ENE 1/8 - 1/4 (0.187 mi.)	CO2468	575
EPA ID:: NYP004790416				
CON EDISON	103 W 43RD ST VAULT8	ENE 1/8 - 1/4 (0.187 mi.)	CO2471	575
EPA ID:: NYP004790424				
CON EDISON SERVICE B	***141 W 44TH ST FRONT***	***NE 1/8 - 1/4 (0.188 mi.)***	***DC2473***	***576***
EPA ID:: NYP004377677				
CON EDISON SERVICE B	***32 W 39TH ST FRONT O***	***ESE 1/8 - 1/4 (0.188 mi.)***	***CV2484***	***578***
EPA ID:: NYP004262887				
CON EDISON SERVICE B	***30 W 33RD ST FRONT O***	***SSE 1/8 - 1/4 (0.188 mi.)***	***DF2489***	***579***
EPA ID:: NYP004355350				
CON EDISON SERVICE B	***137 W 44 ST***	***NE 1/8 - 1/4 (0.189 mi.)***	***DC2498***	***581***
EPA ID:: NYP004259107				
CON EDISON SERVICE B	***118 W 44TH ST***	***NE 1/8 - 1/4 (0.190 mi.)***	***DH2501***	***582***

EPA ID:: NYP004259339				
CON EDISON SERVICE B	***23 W 38TH ST***	***ESE 1/8 - 1/4 (0.190 mi.)***	***CV2509***	***584***
EPA ID:: NYP004447413				
CON EDISON MANHOLE:	***52 W 32ND ST FRONT O***	***SSE 1/8 - 1/4 (0.191 mi.)***	***CH2518***	***586***
EPA ID:: NYP004357307				
CON EDISON	***1250 BROADWAY***	***SSE 1/8 - 1/4 (0.192 mi.)***	***DJ2533***	***589***
EPA ID:: NYP004746640				
EDWARD S GORDON CO	***1250 BROADWAY***	***SSE 1/8 - 1/4 (0.192 mi.)***	***DJ2536***	***590***
EPA ID:: NYR000019646				
CONSOLIDATED EDISON	***25 W 39TH ST***	***E 1/8 - 1/4 (0.192 mi.)***	***DQ2539***	***591***
EPA ID:: NYP004037354				
MAIA MFG INC	***10 W 37TH ST 10TH FL***	***ESE 1/8 - 1/4 (0.194 mi.)***	***DE2545***	***592***
EPA ID:: NYN008006926				
ALBA DESIGNS - JEWER	***10 W 37TH ST 6TH FLO***	***ESE 1/8 - 1/4 (0.194 mi.)***	***DE2546***	***593***
EPA ID:: NYN008006900				
BLACK & BEANS RICE I	10 W 37TH ST 10TH FL	ESE 1/8 - 1/4 (0.194 mi.)	DE2547	593
EPA ID:: NYN008006918				
CON EDISON SERVICE B	***133 W 44 ST***	***NE 1/8 - 1/4 (0.194 mi.)***	***DC2549***	***593***
EPA ID:: NYP004259123				
CARDWELL UNIVERSAL	***40 W 40TH ST***	***E 1/8 - 1/4 (0.194 mi.)***	***DQ2552***	***594***
EPA ID:: NYD001344621				
CON ED - V 3609	***40 W 40TH ST***	***E 1/8 - 1/4 (0.194 mi.)***	***DQ2553***	***594***
EPA ID:: NYP004004131				
CON EDISON SERVICE B	***129 W 44TH ST FRONT***	***NE 1/8 - 1/4 (0.194 mi.)***	***DC2556***	***595***
EPA ID:: NYP004259214				
CON EDISON SERVICE B	***38 W 40TH ST OPPOSIT***	***E 1/8 - 1/4 (0.195 mi.)***	***DQ2560***	***596***
EPA ID:: NYP004265609				
CON EDISON	***38 W 40TH ST***	***E 1/8 - 1/4 (0.195 mi.)***	***DQ2561***	***596***
EPA ID:: NYP004788881				
26 WEST 39TH LLC	***30 W 39TH ST***	***ESE 1/8 - 1/4 (0.195 mi.)***	***CV2565***	***597***
EPA ID:: NYR000237503				
CON EDISON MANHOLE:	***404 W 37TH ST FRONT***	***WNW 1/8 - 1/4 (0.196 mi.)***	***DN2567***	***598***
EPA ID:: NYP004288379				
CHARACTERS	***5 W 36TH ST - 6TH FL***	***SE 1/8 - 1/4 (0.197 mi.)***	***CM2578***	***601***
EPA ID:: NYD982739559				
CON EDISON SERVICE B	***1110 6TH AVE FRONT O***	***ENE 1/8 - 1/4 (0.197 mi.)***	***DA2580***	***601***
EPA ID:: NYP004526513				
CON EDISON	***222 W 45TH ST***	***NNE 1/8 - 1/4 (0.198 mi.)***	***DR2586***	***602***
EPA ID:: NYP004799367				
CON EDISION - TRANSF	***240 WEST 45 ST. 240***	***NNE 1/8 - 1/4 (0.198 mi.)***	***DR2591***	***604***
EPA ID:: NYP004090981				
CON EDISON SERVICE B	***1244 BROADWAY FRONT***	***SSE 1/8 - 1/4 (0.198 mi.)***	***DJ2595***	***604***
EPA ID:: NYP004356705				
EXCEPTIONAL OPTICALS	***28 W 39TH ST***	***ESE 1/8 - 1/4 (0.199 mi.)***	***CV2602***	***606***
EPA ID:: NYD981484363				
CON EDISON MANHOLE:	***112 W 44TH ST FRONT***	***NE 1/8 - 1/4 (0.200 mi.)***	***DH2605***	***607***

EPA ID:: NYP004259164				
CON EDISON MANHOLE: EPA ID:: NYP004441812	***1 W 34TH ST***	***SE 1/8 - 1/4 (0.201 mi.)***	***DG2611***	***608***
CON EDISON SERVICE B EPA ID:: NYP004259321	***121 W 44TH ST***	***NE 1/8 - 1/4 (0.201 mi.)***	***DH2613***	***609***
CON EDISON SERVICE B EPA ID:: NYP004262853	***26 W 39TH ST FRONT O***	***ESE 1/8 - 1/4 (0.201 mi.)***	***CV2615***	***609***
REMCO MAINTENANCE CO EPA ID:: NYD012206942	***430 W 37TH ST***	***WNW 1/8 - 1/4 (0.201 mi.)***	***DN2616***	***610***
E M G CREATIONS INC EPA ID:: NYN008006934	***8-10 W 37TH ST 9TH F***	***ESE 1/8 - 1/4 (0.203 mi.)***	***DE2623***	***611***
CON EDISON AT 1114 T EPA ID:: NYR000081257	***1114 6TH AVE - BASEM***	***ENE 1/8 - 1/4 (0.203 mi.)***	***DS2624***	***611***
CON EDISON EPA ID:: NYP004205993	***136 W 43RD ST & 7TH***	***ENE 1/8 - 1/4 (0.204 mi.)***	***DS2635***	***614***
CON EDISON EPA ID:: NYP004868313	32 W 40TH ST	E 1/8 - 1/4 (0.205 mi.)	DQ2642	616
CON EDISON EPA ID:: NYP004469540	***152 W 45TH ST***	***NE 1/8 - 1/4 (0.206 mi.)***	***DC2657***	***619***
CON EDISON VAULT: 71 EPA ID:: NYP004358073	***152 W 45TH ST FRONT***	***NE 1/8 - 1/4 (0.206 mi.)***	***DC2658***	***619***
CON EDISON SERVICE B EPA ID:: NYP004526505	***6TH AVE & 43RD ST N***	***ENE 1/8 - 1/4 (0.207 mi.)***	***DS2660***	***620***
CON EDISON EPA ID:: NYP004736948	***351 W 45TH ST & 8TH***	***NNE 1/8 - 1/4 (0.207 mi.)***	***CY2663***	***620***
CON EDISON SERVICE B EPA ID:: NYP004378535	***108 W 44TH ST***	***ENE 1/8 - 1/4 (0.208 mi.)***	***DH2668***	***622***
CON EDISON EPA ID:: NYP004835241	W 45TH ST & 7TH AVE	NE 1/8 - 1/4 (0.209 mi.)	DX2675	623
CON EDISON SERVICE B EPA ID:: NYP004378428	***146 W 45TH ST***	***NE 1/8 - 1/4 (0.209 mi.)***	***DC2679***	***624***
CON EDISON MANHOLE: EPA ID:: NYP004373791	***425 W 33RD ST IN FRO***	***W 1/8 - 1/4 (0.211 mi.)***	***DO2692***	***627***
CON EDISON SERVICE B EPA ID:: NYP004269346	***217 W 45TH***	***NNE 1/8 - 1/4 (0.211 mi.)***	***DR2694***	***628***
CON EDISON EPA ID:: NYP004785945	61 W 31ST ST	SSE 1/8 - 1/4 (0.214 mi.)	DT2714	632
CON EDISON EPA ID:: NYP004521795	***61 W 31ST ST***	***SSE 1/8 - 1/4 (0.214 mi.)***	***DT2716***	***633***
CON EDISON SERVICE B EPA ID:: NYP004378402	***107 W 44TH ST FRONT***	***NE 1/8 - 1/4 (0.214 mi.)***	***DH2720***	***634***
CON EDISON SERVICE B EPA ID:: NYP004378519	***107 W 44TH ST***	***NE 1/8 - 1/4 (0.214 mi.)***	***DH2721***	***634***
VAN DORAN REALTY COR EPA ID:: NYD987038494	***1133 6TH AVE***	***ENE 1/8 - 1/4 (0.216 mi.)***	***DS2748***	***640***
CON EDISON V3554	***18 W 39TH ST***	***ESE 1/8 - 1/4 (0.217 mi.)***	***DQ2756***	***642***

EPA ID:: NYP004033817				
CON EDISON	***30 W 32ND ST FRONT O***	***SSE 1/8 - 1/4 (0.218 mi.)***	***DJ2760***	***642***
EPA ID:: NYP004195335				
CON EDISON VAULT: 91	***47 W 42ND ST FRONT O***	***ENE 1/8 - 1/4 (0.218 mi.)***	***DA2763***	***643***
EPA ID:: NYP004346474				
CON EDISON	47 W 42ND ST	ENE 1/8 - 1/4 (0.218 mi.)	DA2767	644
EPA ID:: NYP004793667				
CON EDISON	***47 W 42ND ST***	***ENE 1/8 - 1/4 (0.218 mi.)***	***DA2768***	***644***
EPA ID:: NYP004257853				
HARRISON SERVICES IN	***8 W 38TH ST***	***ESE 1/8 - 1/4 (0.219 mi.)***	***DE2769***	***645***
EPA ID:: NYD987012812				
CON EDISON SERVICE B	***130 W 45TH ST***	***NE 1/8 - 1/4 (0.219 mi.)***	***DC2774***	***646***
EPA ID:: NYP004378436				
CON EDISON SERVICE B	***259 W 45TH ST***	***NNE 1/8 - 1/4 (0.220 mi.)***	***DR2778***	***647***
EPA ID:: NYP004379236				
CON EDISON SERVICE B	***128 W 45TH ST***	***NE 1/8 - 1/4 (0.221 mi.)***	***DC2787***	***648***
EPA ID:: NYP004378444				
CON EDISON MANHOLE:	***128 -20 W 45TH ST FR***	***NE 1/8 - 1/4 (0.221 mi.)***	***DC2788***	***649***
EPA ID:: NYP004436382				
CON EDISON MANHOLE 2	W 31 ST & BROADWAY	SSE 1/8 - 1/4 (0.221 mi.)	DT2796	650
EPA ID:: NYP004143020				
CON EDISON SERVICE B	***728 8TH AVE***	***NNE 1/8 - 1/4 (0.222 mi.)***	***DY2799***	***651***
EPA ID:: NYP004434452				
CON EDISON MANHOLE:	***2 W 36TH ST***	***SE 1/8 - 1/4 (0.222 mi.)***	***DM2804***	***652***
EPA ID:: NYP004263521				
VIDEOWORKS INC	***24 W 40TH ST***	***E 1/8 - 1/4 (0.223 mi.)***	***DQ2808***	***653***
EPA ID:: NYD092655547				
CON EDISON	***120 W 45TH ST***	***NE 1/8 - 1/4 (0.223 mi.)***	***EG2816***	***655***
EPA ID:: NYP004437794				
CON EDISON	120 W 45TH ST	NE 1/8 - 1/4 (0.223 mi.)	EG2821	656
EPA ID:: NYP004784690				
GAMA CREATIONS INC	390 5TH AVE	SE 1/8 - 1/4 (0.226 mi.)	EH2837	660
EPA ID:: NYD001487313				
GAMA CREATIONS INC	***390 5TH AVE***	***SE 1/8 - 1/4 (0.226 mi.)***	***EH2839***	***660***
EPA ID:: NYP004263539				
CON EDISON	***22-26 W 32ND ST FRON***	***SSE 1/8 - 1/4 (0.226 mi.)***	***DJ2845***	***661***
EPA ID:: NYP004195590				
CON EDISON SERVICE B	2 W 35TH ST E OF 7TH	SE 1/8 - 1/4 (0.226 mi.)	DM2848	662
EPA ID:: NYP004264149				
CON EDISON SERVICE B	***1532 BROADWAY***	***NE 1/8 - 1/4 (0.227 mi.)***	***DX2864***	***665***
EPA ID:: NYP004314621				
CON EDISON	5TH AVE & 35TH ST	SE 1/8 - 1/4 (0.229 mi.)	DM2878	668
EPA ID:: NYP004792123				
CON EDISION - MH3374	***5TH AVE & 35TH ST 5T***	***SE 1/8 - 1/4 (0.229 mi.)***	***DM2880***	***669***
EPA ID:: NYP004076378				
CON EDISION - V2598	***2 E. 35TH ST. 2 E. 3***	***SE 1/8 - 1/4 (0.230 mi.)***	***DM2894***	***672***

EPA ID:: NYP004083036				
CON EDISON EPA ID:: NYP004792073	***2 E 35TH ST***	***SE 1/8 - 1/4 (0.230 mi.)***	***DM2896***	***672***
CON EDISION - V4226 EPA ID:: NYP004072526	2 E. 35TH ST. 2 E. 3	SE 1/8 - 1/4 (0.230 mi.)	DM2899	673
CON EDISON EPA ID:: NYP004792065	2 E 35TH ST	SE 1/8 - 1/4 (0.230 mi.)	DM2900	673
CON EDISON SERVICE B EPA ID:: NYP004378451	***114 W 45TH ST***	***NE 1/8 - 1/4 (0.231 mi.)***	***EG2903***	***674***
CON EDISON MANHOLE: EPA ID:: NYP004258497	***45 W 42 ST***	***ENE 1/8 - 1/4 (0.231 mi.)***	***EM2906***	***674***
CON EDISON SERVICE B EPA ID:: NYP004257986	***45 W 42ND ST***	***ENE 1/8 - 1/4 (0.231 mi.)***	***EM2909***	***675***
N & B JEWELRY CORP EPA ID:: NY0000080135	***145 W 45TH ST - 2ND***	***NE 1/8 - 1/4 (0.231 mi.)***	***EG2910***	***675***
JACOBS & COHEN EPA ID:: NYR000029892	***145 W 45TH ST ROOM 4***	***NE 1/8 - 1/4 (0.231 mi.)***	***EG2912***	***676***
A S INDUSTRIES EPA ID:: NYD987025319	***145 W 45TH ST ROOM 1***	***NE 1/8 - 1/4 (0.231 mi.)***	***EG2913***	***676***
GLAUBER BROS JEWELRY EPA ID:: NYD056693757	***145 W 45TH ST***	***NE 1/8 - 1/4 (0.231 mi.)***	***EG2914***	***677***
CON EDISON SERVICE B EPA ID:: NYP004356697	***1238 BROADWAY FRONT***	***SSE 1/8 - 1/4 (0.231 mi.)***	***DT2915***	***677***
NORITSU C O NY MARRI EPA ID:: NY0000901116	***1535 BROADWAY***	***NNE 1/8 - 1/4 (0.233 mi.)***	***DX2933***	***681***
CON EDISON SERVICE B EPA ID:: NYP004375143	***6 W 33RD ST***	***SSE 1/8 - 1/4 (0.233 mi.)***	***EJ2936***	***682***
CON EDISON EPA ID:: NYP004788253	***E 36TH ST & 5TH AVE***	***SE 1/8 - 1/4 (0.233 mi.)***	***EH2941***	***683***
CON EDISON SERVICE B EPA ID:: NYP004378469	***110 W 45TH ST***	***NE 1/8 - 1/4 (0.234 mi.)***	***EG2944***	***684***
WNYW TECHNICAL FACIL EPA ID:: NYD982744351	***350 FIFTH AVE RM 821***	***SE 1/8 - 1/4 (0.234 mi.)***	***EJ2949***	***685***
ALAC INTERNATIONAL I EPA ID:: NYD982742272	***350 5TH AVE***	***SE 1/8 - 1/4 (0.234 mi.)***	***EJ2952***	***686***
WNCN GAF BROADCASTIN EPA ID:: NYD986894434	***350 5TH AVE RM 8512***	***SE 1/8 - 1/4 (0.234 mi.)***	***EJ2953***	***686***
WNSR-FM EPA ID:: NYD986894251	***350 FIFTH AVE RM 820***	***SE 1/8 - 1/4 (0.234 mi.)***	***EJ2954***	***687***
ABC WPLJ EPA ID:: NYD980785554	***350 5TH AVE 85TH FLO***	***SE 1/8 - 1/4 (0.234 mi.)***	***EJ2955***	***687***
WQXR-FM - INTERSTATE EPA ID:: NYD986898674	***350 FIFTH AVE RM 810***	***SE 1/8 - 1/4 (0.234 mi.)***	***EJ2956***	***687***
WBLS-FM TRANSMITTER/ EPA ID:: NYD986889269	***350 FIFTH AVE***	***SE 1/8 - 1/4 (0.234 mi.)***	***EJ2957***	***688***
EMPIRE STATE BUILDIN	***350 FIFTH AVE SUITE***	***SE 1/8 - 1/4 (0.234 mi.)***	***EJ2959***	***688***

EPA ID:: NYR000193144				
CON EDISON EPA ID:: NYP004208829	***5TH AVE & E 36TH ST***	***SE 1/8 - 1/4 (0.234 mi.)***	***EH2960***	***688***
CON EDISON VAULT: 13 EPA ID:: NYP004435020	***2 W 34TH ST VAULT 13***	***SE 1/8 - 1/4 (0.234 mi.)***	***EN2964***	***689***
CON EDISON VAULT: 35 EPA ID:: NYP004435012	***2 W 34TH ST VAULT 35***	***SE 1/8 - 1/4 (0.234 mi.)***	***EN2965***	***690***
CON EDISON SERVICE B EPA ID:: NYP004263646	***W 34TH ST & 5TH AVE***	***SE 1/8 - 1/4 (0.236 mi.)***	***EN2977***	***692***
CON EDISON EPA ID:: NYP004787016	***E 34 ST & 5TH AVE MH***	***SE 1/8 - 1/4 (0.236 mi.)***	***EN2982***	***693***
CON EDISON - EMPIRE EPA ID:: NYD981567001	***34TH ST & 5TH AVE***	***SE 1/8 - 1/4 (0.236 mi.)***	***EN2984***	***694***
CON EDISON EPA ID:: NYP004837670	6TH AVE & W 44TH ST	ENE 1/8 - 1/4 (0.236 mi.)	EP2985	694
CON EDISON MANHOLE: EPA ID:: NYP004259081	***W 44 ST & 6TH***	***ENE 1/8 - 1/4 (0.236 mi.)***	***EP2987***	***694***
CON EDISON VAULT: 63 EPA ID:: NYP004536777	***120 W 44TH ST & 6TH***	***ENE 1/8 - 1/4 (0.237 mi.)***	***EP2991***	***695***
CON EDISON SERVICE B EPA ID:: NYP004263406	***2 E 34TH ST***	***SE 1/8 - 1/4 (0.238 mi.)***	***EN3001***	***697***
CON EDISON SERVICE B EPA ID:: NYP004378477	***104 W 45TH ST***	***NE 1/8 - 1/4 (0.239 mi.)***	***EG3010***	***699***
CON EDISON EPA ID:: NYP004772182	77 W 44TH ST VAULT63	ENE 1/8 - 1/4 (0.239 mi.)	EP3013	700
CON EDISON EPA ID:: NYP004772174	***77 W 44TH ST VAULT63***	***ENE 1/8 - 1/4 (0.239 mi.)***	***EP3015***	***700***
CUNY GRADUATE CENTER EPA ID:: NYR000025924	***365 5TH AVE - BASEME***	***SE 1/8 - 1/4 (0.239 mi.)***	***EN3021***	***702***
B ALTMAN REALTY CORP EPA ID:: NYD987005923	***365 FIFTH AVE***	***SE 1/8 - 1/4 (0.239 mi.)***	***EN3022***	***702***
BPGL HOLDINGS LLC EPA ID:: NYR000192542	***1140 6TH AVE***	***ENE 1/8 - 1/4 (0.240 mi.)***	***EP3043***	***707***
CON EDISION - V3394 EPA ID:: NYP004080776	***2 E.36 ST. 2 E.36 ST***	***SE 1/8 - 1/4 (0.241 mi.)***	***EH3050***	***709***
MCI-1155 AVENUE OF A EPA ID:: NYR000096446	***1155 AVENUE OF AMERI***	***ENE 1/8 - 1/4 (0.241 mi.)***	***EP3051***	***709***
IMPRESSIVE CREATIONS EPA ID:: NYR000019299	***125 W 45TH ST ROOM 8***	***NE 1/8 - 1/4 (0.242 mi.)***	***EG3054***	***710***
GRACE HOTEL EPA ID:: NYD982269896	***125 W 45TH ST***	***NE 1/8 - 1/4 (0.242 mi.)***	***EG3055***	***710***
CON EDISON SERVICE B EPA ID:: NYP004378485	***100 W 45TH ST SB 874***	***NE 1/8 - 1/4 (0.242 mi.)***	***EG3056***	***711***
CON EDISON SERVICE B EPA ID:: NYP004378493	***100 W 45TH ST SB 874***	***NE 1/8 - 1/4 (0.242 mi.)***	***EG3057***	***711***
CON EDISION - V4143	***1 E. 36TH ST. 1 E. 3***	***SE 1/8 - 1/4 (0.244 mi.)***	***EH3079***	***716***

EPA ID:: NYP004072534				
CON EDISON	***226 W 46TH ST SB8911***	***NNE 1/8 - 1/4 (0.245 mi.)***	***ET3080***	***716***
EPA ID:: NYP004745915				
1120 AVENUE OF THE A	***1120 AVE OF THE AMER***	***ENE 1/8 - 1/4 (0.247 mi.)***	***DS3097***	***720***
EPA ID:: NYR000096719				
CON EDISON MANHOLE 5	***W 37TH ST & 5TH AVE***	***ESE 1/8 - 1/4 (0.247 mi.)***	***EH3100***	***720***
EPA ID:: NYP004215547				
CON EDISON SERVICE B	***121 W 45TH ST FRONT***	***NE 1/8 - 1/4 (0.248 mi.)***	***EG3108***	***722***
EPA ID:: NYP004379418				
CON EDISON SERVICE B	***236 W 46TH ST SB8911***	***NNE 1/8 - 1/4 (0.248 mi.)***	***ET3110***	***722***
EPA ID:: NYP004269510				
CON EDISON SERVICE B	***236 W 46TH ST SB8912***	***NNE 1/8 - 1/4 (0.248 mi.)***	***ET3111***	***723***
EPA ID:: NYP004269528				
CON EDISON	***236 W 46TH ST***	***NNE 1/8 - 1/4 (0.248 mi.)***	***ET3112***	***723***
EPA ID:: NYP004745931				
CON EDISON	***12 W 40TH ST***	***E 1/8 - 1/4 (0.248 mi.)***	***EX3121***	***725***
EPA ID:: NYP004266052				
CON EDISON VAULT: 25	***1 W 33RD ST VAULT 25***	***SE 1/8 - 1/4 (0.248 mi.)***	***EJ3123***	***726***
EPA ID:: NYP004461612				
CON EDISON VAULT: 26	***1 W 33RD ST VAULT 26***	***SE 1/8 - 1/4 (0.248 mi.)***	***EJ3124***	***726***
EPA ID:: NYP004461620				
CON EDISON VAULT: 30	***1 W 33RD ST VAULT 30***	***SE 1/8 - 1/4 (0.248 mi.)***	***EJ3125***	***726***
EPA ID:: NYP004461638				
CON EDISON VAULT: 17	***1 W 33RD ST VAULT 17***	***SE 1/8 - 1/4 (0.248 mi.)***	***EJ3126***	***726***
EPA ID:: NYP004461604				
CON ED V 1712	***1 W 33 ST***	***SE 1/8 - 1/4 (0.248 mi.)***	***EJ3127***	***727***
EPA ID:: NYP000930529				
CON EDISON VAULT: 91	***1 W 33RD ST VAULT 91***	***SE 1/8 - 1/4 (0.248 mi.)***	***EJ3128***	***727***
EPA ID:: NYP004461596				
CON EDISON SERVICE B	***1544 BROADWAY***	***NE 1/8 - 1/4 (0.248 mi.)***	***DX3131***	***728***
EPA ID:: NYP004314639				
CON EDISON VAULT: 71	***2 W 33RD ST W OF 5TH***	***SSE 1/8 - 1/4 (0.248 mi.)***	***EJ3133***	***728***
EPA ID:: NYP004369906				
CON EDISON V3521	2 W 33RD ST	SSE 1/8 - 1/4 (0.248 mi.)	EJ3135	729
EPA ID:: NYP004037289				
CON EDISON SERVICE B	***117 W 45TH ST FRONT***	***NE 1/8 - 1/4 (0.249 mi.)***	***EG3137***	***729***
EPA ID:: NYP004379400				
CON EDISON	5 W 32ND ST FRONT OF	SSE 1/8 - 1/4 (0.250 mi.)	EJ3141	730
EPA ID:: NYP004198594				

Lower Elevation	Address	Direction / Distance	Map ID	Page
CON EDISON SERVICE B	***266 W 41ST ST***	***0 - 1/8 (0.000 mi.)***	***B19***	***15***
EPA ID:: NYP004267852				
CON EDISON MANHOLE:	***268 W 40TH ST OPPOSI***	***0 - 1/8 (0.000 mi.)***	***D31***	***18***
EPA ID:: NYP004266011				
CON EDISON SERVICE B	***316 W 39TH ST***	***0 - 1/8 (0.000 mi.)***	***E47***	***22***

EPA ID:: NYP004265682				
CON EDISON MANHOLE: EPA ID:: NYP004307385	***600 8TH AVE***	***0 - 1/8 (0.000 mi.)***	***D49***	***22***
CON EDISON EPA ID:: NYP004834566	267 W 39TH ST	0 - 1/8 (0.000 mi.)	D52	23
CON EDISON EPA ID:: NYP004266060	***267 W 39TH ST***	***0 - 1/8 (0.000 mi.)***	***D55***	***24***
CON EDISON SERVICE B EPA ID:: NYP004265658	***308 W 39TH ST***	***0 - 1/8 (0.000 mi.)***	***E68***	***27***
CON EDISON SERVICE B EPA ID:: NYP004265674	***310 W 39TH ST***	***0 - 1/8 (0.000 mi.)***	***E72***	***28***
CON EDISON EPA ID:: NYP004834574	***257 W 39TH ST***	***0 - 1/8 (0.000 mi.)***	***D78***	***29***
CON EDISON EPA ID:: NYP004807178	251 W 39TH ST	0 - 1/8 (0.000 mi.)	D89	32
TIMES SQUARE CLEANER EPA ID:: NYD064926322	***575 8TH AVE***	***0 - 1/8 (0.000 mi.)***	***E105***	***35***
CON EDISON EPA ID:: NYP004754438	***251 E 39TH ST***	***0 - 1/8 (0.000 mi.)***	***D119***	***38***
CON EDISON EPA ID:: NYP004729869	***572 8TH AVE***	***0 - 1/8 (0.000 mi.)***	***I121***	***39***
A & M SPRAYING CO EPA ID:: NYD002032779	307 W 38TH ST	0 - 1/8 (0.000 mi.)	E129	41
EMSL ANALYTICAL INC EPA ID:: NYR000093245	***307 W 38TH ST - MAIN***	***0 - 1/8 (0.000 mi.)***	***E131***	***41***
BEAD HOUSE INC DBA A EPA ID:: NYD987014479	***307 W 38TH ST 20TH F***	***0 - 1/8 (0.000 mi.)***	***E137***	***42***
CON EDISON EPA ID:: NYP004811267	W 38TH ST & 8TH AVE	0 - 1/8 (0.000 mi.)	H145	44
CON EDISON SERVICE B EPA ID:: NYP004265781	***W 38TH ST & 8TH AVE***	***0 - 1/8 (0.000 mi.)***	***H148***	***45***
CON EDISON SERVICE B EPA ID:: NYP004410221	***307 W 37TH ST***	***0 - 1/8 (0.000 mi.)***	***H164***	***48***
WEST 37TH STREET PAR EPA ID:: NYR000194399	***312 W 37TH ST***	***0 - 1/8 (0.000 mi.)***	***H180***	***51***
CON EDISON VAULT: 45 EPA ID:: NYP004372405	***312 W 37TH ST VAULT***	***0 - 1/8 (0.000 mi.)***	***H185***	***52***
CON EDISON OTHER - S EPA ID:: NYP004372413	***312 W 37TH ST OTHER***	***0 - 1/8 (0.000 mi.)***	***H197***	***55***
CON EDISON EPA ID:: NYP004750378	***233 W 38TH ST***	***0 - 1/8 (0.000 mi.)***	***K207***	***57***
CON EDISON EPA ID:: NYP004820235	266 W 37TH ST	0 - 1/8 (0.000 mi.)	M222	60
CON EDISON SERVICE B EPA ID:: NYP004265799	***W 37TH ST & 8TH AVE***	***0 - 1/8 (0.000 mi.)***	***M232***	***63***
CON EDISON MANHOLE:	***313 W 36TH ST E OF 9***	***0 - 1/8 (0.000 mi.)***	***N233***	***63***

EPA ID:: NYP004265955				
LIPPMANN ENTERPRISES EPA ID:: NYD001508274	***315 W 36TH ST***	***0 - 1/8 (0.000 mi.)***	***N238***	***64***
CON EDISON MANHOLE: EPA ID:: NYP004257192	***8TH AVE & WEST 37TH***	***0 - 1/8 (0.000 mi.)***	***M246***	***66***
ALLIED LETTERCRAFT I EPA ID:: NYR000015982	***307 W 36TH ST***	***0 - 1/8 (0.000 mi.)***	***N251***	***67***
BALTIC NOVELTY PLAST EPA ID:: NYD002409597	***247 W 37TH ST***	***0 - 1/8 (0.000 mi.)***	***L254***	***67***
SACHAR FRANCES EPA ID:: NYR000045211	***535 8TH AVE***	***0 - 1/8 (0.000 mi.)***	***M265***	***70***
WILLIAMS REAL ESTATE EPA ID:: NYR000047571	***535 8TH AVE 12TH FLO***	***0 - 1/8 (0.000 mi.)***	***M269***	***71***
CON EDISON MANHOLE EPA ID:: NYP004199493	***W 37TH ST & 8TH AVE***	***0 - 1/8 (0.000 mi.)***	***M270***	***71***
CON EDISON EPA ID:: NYP004830390	***241 W 37TH ST***	***0 - 1/8 (0.000 mi.)***	***L278***	***73***
CON EDISON EPA ID:: NYP004808392	***258 W 37TH ST***	***0 - 1/8 (0.000 mi.)***	***L299***	***77***
SOUTHERN GRAPHIC SYS EPA ID:: NYR000197632	***252 W 37TH ST 8TH FL***	***0 - 1/8 (0.000 mi.)***	***L300***	***78***
CON EDISON MANHOLE: EPA ID:: NYP004264990	***W 36TH ST & 8TH AVE***	***0 - 1/8 (0.000 mi.)***	***M302***	***78***
CON EDISON SERVICE B EPA ID:: NYP004235537	***237 W 37TH ST***	***0 - 1/8 (0.000 mi.)***	***L312***	***80***
MORIAH CORP EPA ID:: NYR000143206	520 8TH AVE SUITE 22	0 - 1/8 (0.000 mi.)	M314	81
CON EDISON EPA ID:: NYP004204467	***240 W 37TH ST***	***0 - 1/8 (0.000 mi.)***	***M319***	***82***
CON EDISON EPA ID:: NYP004158325	***216 W 37TH ST***	***0 - 1/8 (0.000 mi.)***	***A320***	***82***
GENEVA CONTRACTORS C EPA ID:: NYD064966963	505 8TH AVE	0 - 1/8 (0.000 mi.)	Q327	83
CON EDISON VAULT: 56 EPA ID:: NYP004459426	***261 W 36TH ST & 8TH***	***0 - 1/8 (0.000 mi.)***	***M338***	***86***
AWAD REALTY CO EPA ID:: NYD986954121	***160 W 36TH ST 8TH FL***	***0 - 1/8 (0.000 mi.)***	***P354***	***89***
CON EDISON SERVICE B EPA ID:: NYP004264479	***500-514 8TH AVE N OF***	***0 - 1/8 (0.000 mi.)***	***P355***	***90***
CON EDISON MANHOLE: EPA ID:: NYP004471033	***218 W 37TH ST***	***0 - 1/8 (0.000 mi.)***	***A358***	***90***
CON EDISON SERVICE B EPA ID:: NYP004264776	227 W 36TH ST E OF 8	0 - 1/8 (0.000 mi.)	A368	92
CON EDISON SERVICE B EPA ID:: NYP004264347	***227 W 36TH ST E OF 8***	***0 - 1/8 (0.000 mi.)***	***A399***	***99***
CON EDISON VAULT: 41	***265 W 35TH ST***	***0 - 1/8 (0.000 mi.)***	***P403***	***100***

EPA ID:: NYP004539870				
CON EDISON SERVICE B EPA ID:: NYP004264586	***262-60 W 35TH ST E O***	***0 - 1/8 (0.000 mi.)***	***P408***	***101***
CON EDISON MANHOLE 6 EPA ID:: NYP004249908	***229 W 36TH ST & 8TH***	***0 - 1/8 (0.000 mi.)***	***A411***	***102***
CON EDISON VAULT: 41 EPA ID:: NYP004540357	***265 W 35TH ST***	***0 - 1/8 (0.000 mi.)***	***P424***	***105***
CON EDISON EPA ID:: NYP004729679	***225 W 35TH ST***	***0 - 1/8 (0.000 mi.)***	***T435***	***107***
CON EDISON SERVICE B EPA ID:: NYP004264107	***202 W 36TH ST W OF 7***	***0 - 1/8 (0.000 mi.)***	***R456***	***112***
PY CONTRACTING EPA ID:: NYR000254698	235 W 35TH ST	0 - 1/8 (0.000 mi.)	P457	112
CON EDISON SERVICE B EPA ID:: NYP004264578	***258 W 35TH ST E OF 8***	***0 - 1/8 (0.000 mi.)***	***P458***	***112***
CON EDISON SERVICE B EPA ID:: NYP004264354	***204 W 36TH ST E OF 8***	***0 - 1/8 (0.000 mi.)***	***T461***	***113***
CON EDISON SERVICE B EPA ID:: NYP004264560	***245 W 35TH ST E OF 8***	***0 - 1/8 (0.000 mi.)***	***P465***	***114***
SHEARLING & LEATHER EPA ID:: NYD986996734	***213 W 35TH ST - 5TH***	***0 - 1/8 (0.000 mi.)***	***T489***	***119***
JEWELRY FASHIONS INC EPA ID:: NYD986901528	***213 W 35TH ST 4TH FL***	***0 - 1/8 (0.000 mi.)***	***T498***	***121***
CON EDISON SERVICE B EPA ID:: NYP004264339	***222 W 35TH ST E OF 8***	***0 - 1/8 (0.000 mi.)***	***T499***	***122***
NEW YORK TELEPHONE C EPA ID:: NYD980755821	***230 W 35TH ST***	***0 - 1/8 (0.000 mi.)***	***T514***	***125***
CON EDISION - V3069 EPA ID:: NYP004083895	***234 W.35 ST. 234 W.3***	***0 - 1/8 (0.000 mi.)***	***T516***	***126***
MARVEL CLEANERS EPA ID:: NYD085208437	***212 W 35TH ST***	***0 - 1/8 (0.000 mi.)***	***X543***	***132***
CON EDISON SERVICE B EPA ID:: NYP004264859	***462 7TH AVE N OF 35T***	***0 - 1/8 (0.000 mi.)***	***X549***	***133***
CON EDISON EPA ID:: NYP004807079	462 7TH AVE	0 - 1/8 (0.000 mi.)	X550	134
CON EDISON SERVICE B EPA ID:: NYP004265294	***462 7TH AVE***	***0 - 1/8 (0.000 mi.)***	***X551***	***134***
CON EDISON EPA ID:: NYP004760542	W 35TH ST & 7TH AVE	0 - 1/8 (0.000 mi.)	X553	134
CON EDISON EPA ID:: NYP004235594	***462 7TH AVE***	***0 - 1/8 (0.000 mi.)***	***X580***	***140***
CON EDISON SERVICE B EPA ID:: NYP004264305	***456 7TH AVE N OF 34T***	***0 - 1/8 (0.000 mi.)***	***X603***	***146***
WALGREENS 14505 EPA ID:: NYP000970772	***450 7TH AVE***	***0 - 1/8 (0.000 mi.)***	***Y605***	***146***
CON EDISON	234 W 35TH ST & 7TH	0 - 1/8 (0.000 mi.)	X608	147

EPA ID:: NYP004757126				
CON EDISON EPA ID:: NYP004733853	***W 39TH ST & 8TH AVE***	***0 - 1/8 (0.001 mi.)***	***D641***	***154***
CON EDISON SERVICE B EPA ID:: NYP004264644	***269 W 34 ST E OF 8TH***	***0 - 1/8 (0.001 mi.)***	***U644***	***155***
CON EDISON EPA ID:: NYP004765293	W 34TH ST & 7TH AVE	SSW 0 - 1/8 (0.003 mi.)	Y664	159
CON EDISON SERVICE B EPA ID:: NYP004265260	W 34TH ST & 7TH AVE	SSW 0 - 1/8 (0.003 mi.)	Y665	159
CON EDISON EPA ID:: NYP004819326	7TH AVE & W 34TH ST	SSW 0 - 1/8 (0.003 mi.)	Y674	161
CON EDISON EPA ID:: NYP004826739	300 W 35TH ST	W 0 - 1/8 (0.005 mi.)	Q699	167
CON EDISON EPA ID:: NYP004826622	300 W 35TH ST	W 0 - 1/8 (0.005 mi.)	Q700	167
CON EDISON EPA ID:: NYP004826721	***300 W 35TH ST***	***W 0 - 1/8 (0.005 mi.)***	***Q701***	***167***
CON EDISON MANHOLE 6 EPA ID:: NYP004226066	***W 41ST ST & 8TH AVE***	***N 0 - 1/8 (0.006 mi.)***	***B727***	***173***
CON EDISON EPA ID:: NYP004820243	300 W 40TH ST	NNW 0 - 1/8 (0.007 mi.)	B735	174
KNICKERBOCKER BIOLOG EPA ID:: NYD020417317	***300 W 40TH ST***	***NNW 0 - 1/8 (0.007 mi.)***	***B736***	***174***
CON EDISON EPA ID:: NYP005245444	***W 34TH ST & 8TH AVE***	***WSW 0 - 1/8 (0.008 mi.)***	***U748***	***177***
NYC DEP EPA ID:: NYP003662020	***34TH ST & 8TH AVE***	***WSW 0 - 1/8 (0.008 mi.)***	***U749***	***177***
CON EDISON EPA ID:: NYP004169959	W 34TH ST. BT 7TH &	WSW 0 - 1/8 (0.008 mi.)	U756	179
CON EDISON SERVICE B EPA ID:: NYP004264594	***320 W 35TH ST E OF 9***	***W 0 - 1/8 (0.009 mi.)***	***AC766***	***181***
CON EDISON VAULT: 58 EPA ID:: NYP004371522	***320 W 37TH ST***	***WNW 0 - 1/8 (0.010 mi.)***	***N787***	***185***
CON EDISON MANHOLE: EPA ID:: NYP004265617	***301 W 39TH ST***	***NNW 0 - 1/8 (0.010 mi.)***	***E790***	***186***
CON EDISON VAULT: 00 EPA ID:: NYP004329090	***322 W 35TH ST***	***W 0 - 1/8 (0.011 mi.)***	***AC793***	***187***
CON EDISION - RV4865 EPA ID:: NYP004078929	***234 W41ST ST 234 W41***	***SW 0 - 1/8 (0.013 mi.)***	***AD816***	***192***
CON EDISON SERVICE B EPA ID:: NYP004264289	***216 W 34TH ST E OF 8***	***SW 0 - 1/8 (0.014 mi.)***	***V817***	***192***
CON EDISON SERVICE B EPA ID:: NYP004264297	***222 W 34TH ST E OF 8***	***SW 0 - 1/8 (0.014 mi.)***	***V820***	***193***
CON EDISON EPA ID:: NYP004782421	250 W 34TH ST VAULT6	SW 0 - 1/8 (0.014 mi.)	U824	194
CON EDISON	250 W 34TH ST VAULT5	SW 0 - 1/8 (0.014 mi.)	U825	194

EPA ID:: NYP004782439				
CON EDISION - V6720 EPA ID:: NYP004082327	***250 W.34 ST. 250 W.3***	***SW 0 - 1/8 (0.014 mi.)***	***U826***	***194***
CON EDISON SERVICE B EPA ID:: NYP004264263	***252 W 34TH ST E OF 8***	***SW 0 - 1/8 (0.014 mi.)***	***U834***	***196***
CORONET BUTTON DYERS EPA ID:: NYD990836868	***325 W 38TH ST***	***NW 0 - 1/8 (0.014 mi.)***	***E836***	***196***
CON EDISION - V6720 EPA ID:: NYP004079182	***250 W34TH ST. 250 W3***	***SW 0 - 1/8 (0.014 mi.)***	***V838***	***197***
CON EDISON SERVICE B EPA ID:: NYP004264271	***268 W 34TH ST E OF 8***	***WSW 0 - 1/8 (0.014 mi.)***	***U839***	***197***
PABT - PORT AUTHORIT EPA ID:: NYU005001268	***625 8TH AVE***	***N 0 - 1/8 (0.015 mi.)***	***B842***	***198***
CON EDISON AT PORT A EPA ID:: NYR000081265	***625 8TH AVE - BASEME***	***N 0 - 1/8 (0.015 mi.)***	***B843***	***198***
L & L PAINTING CO IN EPA ID:: NYR000184192	***625 8TH AVE - BLOCK***	***N 0 - 1/8 (0.015 mi.)***	***B845***	***199***
CON EDISON SERVICE B EPA ID:: NYP004264214	***167 W 34TH ST E OF 7***	***S 0 - 1/8 (0.015 mi.)***	***Y856***	***202***
CON EDISON EPA ID:: NYP004819334	206 W 34TH ST	SW 0 - 1/8 (0.016 mi.)	AD864	203
NEW YORKER HOTEL EPA ID:: NYR000074211	***481 8TH AVE***	***WSW 0 - 1/8 (0.018 mi.)***	***Q872***	***205***
GREEN PEACE ENVIRONM EPA ID:: NYR000132050	327 W 36TH ST - 11TH	WNW 0 - 1/8 (0.018 mi.)	N876	206
CON EDISON MANHOLE: EPA ID:: NYP004265005	***435 7TH AVE***	***S 0 - 1/8 (0.019 mi.)***	***Y883***	***207***
HAP ENGRAVING OF NY EPA ID:: NYD981561731	***323 W 39TH ST***	***NNW 0 - 1/8 (0.019 mi.)***	***E890***	***209***
CON EDISON SERVICE B EPA ID:: NYP004247668	***430 7TH AVE***	***SSW 0 - 1/8 (0.022 mi.)***	***Y901***	***211***
CON EDISON GAS MAIN: EPA ID:: NYP004478335	***470 8TH AVE***	***WSW 0 - 1/8 (0.023 mi.)***	***U902***	***212***
CON EDISON MANHOLE: EPA ID:: NYP004264248	***163 W 34TH ST E OF 7***	***S 0 - 1/8 (0.024 mi.)***	***Y906***	***213***
CON EDISON SERVICE B EPA ID:: NYP004264487	***302 W 34TH ST E OF 9***	***WSW 0 - 1/8 (0.027 mi.)***	***U920***	***216***
CON EDISON EPA ID:: NYP004827028	330 W 39TH ST	NW 0 - 1/8 (0.029 mi.)	E936	220
CON EDISON SERVICE B EPA ID:: NYP004264313	***335 W 35TH ST W OF 8***	***W 0 - 1/8 (0.029 mi.)***	***N939***	***221***
CON EDISON SERVICE B EPA ID:: NYP004264321	***335 W 35TH W OF 8TH***	***W 0 - 1/8 (0.029 mi.)***	***N940***	***221***
CON EDISON SERVICE B EPA ID:: NYP004264198	***159 W 34TH E OF 7TH***	***S 0 - 1/8 (0.032 mi.)***	***Y951***	***224***
CON EDISON VAULT 894	***334 W 36TH ST***	***WNW 0 - 1/8 (0.034 mi.)***	***N968***	***227***

EPA ID:: NYP004246429				
CON EDISON SERVICE B EPA ID:: NYP004266003	***304 W 40TH ST***	***NNW 0 - 1/8 (0.035 mi.)***	***E975***	***229***
CON EDISON MANHOLE: EPA ID:: NYP004375226	***156 W 34TH ST***	***S 0 - 1/8 (0.036 mi.)***	***AF994***	***233***
CON EDISON MANHOLE: EPA ID:: NYP004412276	***461 8TH AVE***	***WSW 0 - 1/8 (0.038 mi.)***	***AI1002***	***234***
461 8TH AVE ASSOC EPA ID:: NYD980642425	***461 8TH AVE***	***WSW 0 - 1/8 (0.038 mi.)***	***AI1003***	***235***
CON EDISON SERVICE B EPA ID:: NYP004264495	***306 W 34TH ST E OF 9***	***WSW 0 - 1/8 (0.038 mi.)***	***U1005***	***235***
CONSOLIDATED EDISON EPA ID:: NYP004033809	***314 W 40TH ST***	***NNW 0 - 1/8 (0.039 mi.)***	***AG1012***	***237***
CON EDISON SERVICE B EPA ID:: NYP004265997	***312 W 40TH ST***	***NNW 0 - 1/8 (0.040 mi.)***	***AG1016***	***237***
CON EDISION - V9561 EPA ID:: NYP004080420	***346 W.35 ST. 346 W.3***	***W 0 - 1/8 (0.040 mi.)***	***AC1021***	***239***
J & J NOVELTY SPRAY EPA ID:: NYD046184354	***330 W 38TH ST***	***NW 0 - 1/8 (0.045 mi.)***	***AH1055***	***247***
CON EDISON SERVICE B EPA ID:: NYP004264503	***310 W 34TH ST E OF 9***	***WSW 0 - 1/8 (0.050 mi.)***	***AI1107***	***258***
MERIT ENGRAVING CO EPA ID:: NYD001388834	***336 W 37TH ST***	***WNW 0 - 1/8 (0.050 mi.)***	***AH1111***	***259***
CON EDISON SERVICE B EPA ID:: NYP004264206	***144 W 34TH ST E OF 7***	***S 0 - 1/8 (0.052 mi.)***	***AF1131***	***264***
CON EDISON - MH 5658 EPA ID:: NYP004107702	***144-42 WEST 34TH STR***	***S 0 - 1/8 (0.052 mi.)***	***AF1132***	***264***
CON EDISON SERVICE B EPA ID:: NYP004373916	***161 W 33RD ST***	***S 0 - 1/8 (0.052 mi.)***	***AF1135***	***265***
CON EDISON SERVICE B EPA ID:: NYP004264750	***345 W 36TH ST E OF 9***	***WNW 0 - 1/8 (0.053 mi.)***	***AH1144***	***267***
CON EDISON MANHOLE: EPA ID:: NYP004373726	***155 W 33RD ST FRONT***	***S 0 - 1/8 (0.054 mi.)***	***AF1147***	***267***
CON EDISON EPA ID:: NYP004838993	330 W 40TH ST	NNW 0 - 1/8 (0.055 mi.)	AR1159	270
CON EDISON MANHOLE 5 EPA ID:: NYP004246775	***W 33RD ST & 7TH AVE***	***SSW 0 - 1/8 (0.056 mi.)***	***AW1185***	***276***
CON EDISON EPA ID:: NYP004169918	7TH AVE BT 32ND ST &	SSW 0 - 1/8 (0.056 mi.)	AW1186	276
CON EDISON MANHOLE 4 EPA ID:: NYP004234845	***W 33RD ST & 7TH AVE***	***SSW 0 - 1/8 (0.056 mi.)***	***AW1187***	***276***
ASSOCIATED PRESS EPA ID:: NYD987007903	***10 PENN PLZ LEVEL 5***	***SSW 0 - 1/8 (0.056 mi.)***	***AW1188***	***277***
CONSOLIDATED EDISON EPA ID:: NYP004034773	W 33RD ST & 7TH AVE	SSW 0 - 1/8 (0.057 mi.)	AW1195	278
CON EDISON MANHOLE:	153 W 33RD ST	S 0 - 1/8 (0.059 mi.)	AF1213	282

EPA ID:: NYP004550794				
CON EDISON VAULT: 69 EPA ID:: NYP004546040	***315 W 33RD ST & 8TH***	***WSW 0 - 1/8 (0.059 mi.)***	***AI1218***	***283***
CON EDISON MANHOLE: EPA ID:: NYP004524989	***8TH AVE & 33RD ST***	***WSW 0 - 1/8 (0.059 mi.)***	***AI1227***	***285***
CON EDISON MANHOLE: EPA ID:: NYP004292405	***356 W 36TH ST***	***WNW 0 - 1/8 (0.060 mi.)***	***AP1236***	***287***
CON EDISON SERVICE B EPA ID:: NYP004268017	***308 W 42ND ST***	***N 0 - 1/8 (0.061 mi.)***	***AU1240***	***288***
CON EDISON MANHOLE: EPA ID:: NYP004263950	***140 W 34TH ST FRONT***	***S 0 - 1/8 (0.061 mi.)***	***AF1247***	***290***
CON EDISON SERVICE B EPA ID:: NYP004358883	***304 33RD ST & 2ND AV***	***WSW 0 - 1/8 (0.062 mi.)***	***AI1254***	***291***
CON EDISON SERVICE B EPA ID:: NYP004358891	***320 33RD ST & 2ND AV***	***WSW 0 - 1/8 (0.062 mi.)***	***AI1255***	***292***
LANDIS PARKING CORP EPA ID:: NYD981563752	***346-352 W 37TH ST***	***WNW 0 - 1/8 (0.064 mi.)***	***AH1286***	***298***
360 OWNERS CORP EPA ID:: NYD986926988	***360 W 36TH ST***	***WNW 0 - 1/8 (0.064 mi.)***	***AP1293***	***300***
NYC POLICE DEPT MIDT EPA ID:: NYR000034124	***357 W 35TH ST***	***W 0 - 1/8 (0.065 mi.)***	***AP1320***	***307***
CON EDISON SERVICE B EPA ID:: NYP004264735	***362 W 36TH ST E OF 9***	***WNW 0 - 1/8 (0.066 mi.)***	***AP1344***	***312***
COMMERCIAL BUILDING EPA ID:: NYD986955904	***349-351 W 37TH ST***	***WNW 0 - 1/8 (0.069 mi.)***	***AH1380***	***320***
CON EDISON MANHOLE: EPA ID:: NYP004374005	***141 W 33RD ST***	***S 0 - 1/8 (0.072 mi.)***	***AF1408***	***326***
CON EDISON EPA ID:: NYP004265369	***350 W 38TH ST***	***NW 0 - 1/8 (0.078 mi.)***	***AJ1438***	***334***
350 WEST 39TH STREET EPA ID:: NYD083063248	***350 W 39TH ST***	***NW 0 - 1/8 (0.080 mi.)***	***AJ1447***	***336***
CON EDISON SERVICE B EPA ID:: NYP004268009	***318 W 42ND ST***	***N 0 - 1/8 (0.081 mi.)***	***BC1455***	***337***
MENDIK REALTY LTD PA EPA ID:: NYD986901551	330 W 34TH ST	W 0 - 1/8 (0.084 mi.)	AY1478	343
CON EDISON SERVICE B EPA ID:: NYP004267944	***319 W 42ND ST***	***N 0 - 1/8 (0.094 mi.)***	***BC1536***	***356***
CON EDISON V1558 EPA ID:: NYP004045548	***327 W 41ST ST***	***NNW 0 - 1/8 (0.095 mi.)***	***AX1569***	***364***
CON EDISION - V 1558 EPA ID:: NYP004090387	***327 W 41 ST 327 W 41***	***NNW 0 - 1/8 (0.095 mi.)***	***AX1570***	***364***
CON EDISON SERVICE B EPA ID:: NYP004268330	***324 W 42ND ST***	***N 0 - 1/8 (0.095 mi.)***	***BC1571***	***364***
CON EDISON SERVICE B EPA ID:: NYP004267936	***321 W 42ND ST***	***N 0 - 1/8 (0.097 mi.)***	***BC1587***	***368***
CON EDISON SERVICE B	***498 9TH AVE***	***NW 0 - 1/8 (0.098 mi.)***	***BG1603***	***371***

EPA ID:: NYP004265328				
CON EDISON SERVICE B EPA ID:: NYP004264727	***450 9TH AVE N OF 35T***	***WNW 0 - 1/8 (0.100 mi.)***	***BQ1619***	***375***
MURRAY HILL PROPERTY EPA ID:: NYR000016113	***440 NINTH AVE***	***W 0 - 1/8 (0.102 mi.)***	***BA1635***	***379***
ACME EXTERMINATING C EPA ID:: NYR000016105	***460 NINTH AVE***	***WNW 0 - 1/8 (0.103 mi.)***	***BQ1639***	***380***
CON ED V 1607 EPA ID:: NYP004010484	***400 7TH AVE***	***SSW 0 - 1/8 (0.104 mi.)***	***AW1655***	***384***
CON EDISON EPA ID:: NYP004201133	***32 ST & 7 AVE***	***SSW 0 - 1/8 (0.105 mi.)***	***AW1669***	***387***
CON EDISON SERVICE B EPA ID:: NYP004268249	***327 W 42ND ST***	***N 0 - 1/8 (0.107 mi.)***	***BC1704***	***395***
CON EDISON SERVICE B EPA ID:: NYP004374476	***126 W 33RD ST***	***S 0 - 1/8 (0.108 mi.)***	***BS1715***	***397***
CON EDISON SERVICE B EPA ID:: NYP004264511	***369 W 34TH ST E OF 9***	***W 0 - 1/8 (0.110 mi.)***	***BA1737***	***402***
CON EDISON EPA ID:: NYP004166716	***W 39TH ST & 9TH AVE***	***NW 0 - 1/8 (0.110 mi.)***	***BL1739***	***402***
BELL ATLANTIC-NY EPA ID:: NYP000935932	***W 39TH ST & 9TH AVE***	***NW 0 - 1/8 (0.110 mi.)***	***BL1740***	***403***
CON EDISON EPA ID:: NYP004830176	W 39TH ST & 9TH AVE	NW 0 - 1/8 (0.110 mi.)	BL1743	403
PORT AUTH OF NY & NJ EPA ID:: NYD981483324	***9TH AVE BETW 38TH &***	***NW 0 - 1/8 (0.110 mi.)***	***BL1745***	***404***
MENDIK REALTY - TWO EPA ID:: NY0000878595	***2 PENNSYLVANIA PLZ -***	***SSW 0 - 1/8 (0.110 mi.)***	***BX1746***	***404***
COMPUGRAPHIC CORP EPA ID:: NYD982179871	***2 PENNSYLVANIA PLZ S***	***SSW 0 - 1/8 (0.110 mi.)***	***BX1747***	***404***
CON EDISON AT 2 PENN EPA ID:: NYD981086507	***2 PENN PLZ - BASEMEN***	***SSW 0 - 1/8 (0.110 mi.)***	***BX1748***	***405***
PORT AUTH OF NY & NJ EPA ID:: NYD981483308	***38TH ST & 9TH AVE***	***NW 0 - 1/8 (0.111 mi.)***	***BN1749***	***405***
CON EDISON EPA ID:: NYP004757191	***38TH ST & 9TH AVE***	***NW 0 - 1/8 (0.111 mi.)***	***BN1752***	***406***
CON EDISON SERVICE B EPA ID:: NYP004241030	***W 39TH ST & 9TH AVE***	***NW 0 - 1/8 (0.111 mi.)***	***BL1761***	***408***
CON EDISON SERVICE B EPA ID:: NYP004265377	***W 37TH ST & 9TH AVE***	***WNW 0 - 1/8 (0.111 mi.)***	***BG1762***	***408***
CON EDISON EPA ID:: NYP004182564	***W 37TH ST BTWN 8TH &***	***WNW 0 - 1/8 (0.111 mi.)***	***BG1763***	***409***
CON EDISON SERVICE B EPA ID:: NYP004265401	***W 37TH ST & 9TH AVE***	***WNW 0 - 1/8 (0.111 mi.)***	***BG1764***	***409***
CON EDISON EPA ID:: NYP004145660	W 37 ST & 9 AVE	WNW 0 - 1/8 (0.112 mi.)	BG1772	411
CON EDISON SERVICE B	***503 9TH AVE***	***NW 0 - 1/8 (0.114 mi.)***	***BN1820***	***422***

EPA ID:: NYP004265344				
CON EDISON SERVICE B	***475 9TH AVE N OF 36T***	***WNW 0 - 1/8 (0.116 mi.)***	***BQ1837***	***426***
EPA ID:: NYP004264743				
475 NINTH AVENUE ASS	***475 9TH AVE***	***WNW 0 - 1/8 (0.116 mi.)***	***BQ1839***	***426***
EPA ID:: NYR000103911				
CON EDISON SERVICE B	***515 9TH AVE***	***NW 0 - 1/8 (0.120 mi.)***	***BN1870***	***433***
EPA ID:: NYP004265393				
CON EDISON SERVICE B	***497 9TH AVE***	***NW 0 - 1/8 (0.120 mi.)***	***BN1886***	***437***
EPA ID:: NYP004265351				
CON EDISON	40TH ST & 9TH AVE	NW 0 - 1/8 (0.121 mi.)	BL1896	440
EPA ID:: NYP004769683				
CON EDISON MANHOLE:	***400 W 39TH ST***	***NW 0 - 1/8 (0.122 mi.)***	***BN1899***	***440***
EPA ID:: NYP004265336				
CON EDISON VAULT: 51	***509 9TH AVE***	***NW 0 - 1/8 (0.123 mi.)***	***BN1904***	***441***
EPA ID:: NYP004470431				
CON EDISON SERVICE B	***336 W 42ND ST***	***NNW 0 - 1/8 (0.125 mi.)***	***BU1916***	***444***
EPA ID:: NYP004268272				
CON EDISION	***34TH ST & 9TH AVE***	***W 0 - 1/8 (0.125 mi.)***	***CC1918***	***444***
EPA ID:: NYP005247006				
CON EDISON SERVICE B	***318-14 W 34TH ST & 9***	***W 1/8 - 1/4 (0.126 mi.)***	***CC1922***	***445***
EPA ID:: NYP004524856				
CON EDISON SERVICE B	***318-14 W 34TH ST & 9***	***W 1/8 - 1/4 (0.126 mi.)***	***CC1923***	***446***
EPA ID:: NYP004524864				
T V C LABORATORIES I	***311 W 43RD ST - 10TH***	***N 1/8 - 1/4 (0.127 mi.)***	***BW1931***	***448***
EPA ID:: NYD987020575				
B & H INC	***420 9TH AVE***	***W 1/8 - 1/4 (0.130 mi.)***	***BY1938***	***449***
EPA ID:: NYR000059253				
CON EDISON SERVICE B	1275-91 W BROADWAY	S 1/8 - 1/4 (0.130 mi.)	BS1944	451
EPA ID:: NYP004521787				
CON EDISON SERVICE B	***1275-91 W BROADWAY***	***S 1/8 - 1/4 (0.130 mi.)***	***BS1945***	***451***
EPA ID:: NYP004521753				
UNITED STATE POSTAL	***340 W 42ND STREET***	***NNW 1/8 - 1/4 (0.131 mi.)***	***BU1954***	***453***
EPA ID:: NYR000252247				
MENDIK REALTY - 11 P	***11 PENN PLZ - BASEME***	***SSW 1/8 - 1/4 (0.135 mi.)***	***BX1992***	***462***
EPA ID:: NY0000878538				
CON EDISION - MH6146	***547- 9TH AVE 547- 9T***	***NNW 1/8 - 1/4 (0.135 mi.)***	***BL1996***	***463***
EPA ID:: NYP004081410				
CON EDISON	***144 W 32ND ST***	***S 1/8 - 1/4 (0.135 mi.)***	***BH1997***	***464***
EPA ID:: NYP004745311				
CON EDISON	144 W 32ND ST	S 1/8 - 1/4 (0.135 mi.)	BH2003	465
EPA ID:: NYP004745295				
STELLOS PIANO INC	***351 W 41ST ST***	***NNW 1/8 - 1/4 (0.136 mi.)***	***BU2005***	***465***
EPA ID:: NYD987022688				
CON EDISON SERVICE B	***405 W 39TH ST***	***NW 1/8 - 1/4 (0.137 mi.)***	***BN2008***	***466***
EPA ID:: NYP004265385				
CON EDISON SERVICE B	***323 W 43RD ST FRONT***	***N 1/8 - 1/4 (0.142 mi.)***	***BW2045***	***476***

EPA ID:: NYP004260543				
CON EDISON SERVICE B	***358 W 42ND ST***	***NNW 1/8 - 1/4 (0.151 mi.)***	***CK2111***	***491***
EPA ID:: NYP004268231				
CON EDISON SERVICE B	***300 W 44TH***	***N 1/8 - 1/4 (0.151 mi.)***	***BW2114***	***492***
EPA ID:: NYP004269379				
CON EDISON - 31ST ST	***31ST ST & 7TH AVE***	***SSW 1/8 - 1/4 (0.152 mi.)***	***CL2117***	***493***
EPA ID:: NYP000921866				
CON EDISON SERVICE B	7TH AVE & 31ST ST	SSW 1/8 - 1/4 (0.152 mi.)	CL2123	494
EPA ID:: NYP004522074				
CON EDISON SERVICE B	***406 34 ST E OF DYER***	***W 1/8 - 1/4 (0.153 mi.)***	***CC2132***	***496***
EPA ID:: NYP004264677				
CON EDISON SERVICE B	***143-139 W 31ST ST &***	***SSW 1/8 - 1/4 (0.153 mi.)***	***CL2141***	***498***
EPA ID:: NYP004521928				
CON EDISON MANHOLE 0	***262 W 31ST ST BTWN 7***	***SW 1/8 - 1/4 (0.153 mi.)***	***BV2143***	***498***
EPA ID:: NYP004240941				
CON EDISON SERVICE B	***147 W 31ST ST FRONT***	***S 1/8 - 1/4 (0.154 mi.)***	***CL2149***	***500***
EPA ID:: NYP004360707				
AMTRAK SERVICE PLANT	31ST & 8TH AVE	SW 1/8 - 1/4 (0.154 mi.)	CQ2167	504
EPA ID:: NYR000133306				
CON EDISON MANHOLE:	8TH AVE & 31ST ST	SW 1/8 - 1/4 (0.154 mi.)	CQ2170	505
EPA ID:: NYP004519419				
CON EDISON MANHOLE 3	W 31ST ST & 8TH AVE	SW 1/8 - 1/4 (0.154 mi.)	CQ2172	505
EPA ID:: NYP004240552				
CON EDISON - VS 8119	***145 WEST 31ST STREET***	***S 1/8 - 1/4 (0.155 mi.)***	***CL2181***	***507***
EPA ID:: NYP004110276				
CON EDISON SERVICE B	***252 W 31ST ST & 8TH***	***SW 1/8 - 1/4 (0.156 mi.)***	***CQ2185***	***508***
EPA ID:: NYP004522058				
CON EDISON MANHOLE:	***8TH AVE & 31ST ST MH***	***SW 1/8 - 1/4 (0.156 mi.)***	***CQ2186***	***508***
EPA ID:: NYP004524997				
CON EDISON SERVICE B	***572 9TH AVE***	***NNW 1/8 - 1/4 (0.158 mi.)***	***CI2204***	***511***
EPA ID:: NYP004268173				
AMTRAK STEAM PLANT	***242 WEST 31ST ST***	***SW 1/8 - 1/4 (0.163 mi.)***	***CS2232***	***518***
EPA ID:: NYR000172981				
CON EDISON SERVICE B	***410 W 34TH ST E OF D***	***W 1/8 - 1/4 (0.163 mi.)***	***CC2234***	***519***
EPA ID:: NYP004264685				
CON EDISON SERVICE B	***576 9TH AVE***	***NNW 1/8 - 1/4 (0.163 mi.)***	***CK2242***	***521***
EPA ID:: NYP004268124				
F G P WEST 32ND STRE	***110 W 32ND ST - BASE***	***S 1/8 - 1/4 (0.168 mi.)***	***CN2287***	***531***
EPA ID:: NY0000804047				
CON EDISON SERVICE B	***305 W 44TH ST***	***N 1/8 - 1/4 (0.170 mi.)***	***CY2309***	***536***
EPA ID:: NYP004269429				
CON EDISON SERVICE B	415 8TH AVE & 30TH S	SW 1/8 - 1/4 (0.171 mi.)	CQ2317	538
EPA ID:: NYP004521811				
CON EDISON MANHOLE:	***316 W 31ST ST FRONT***	***WSW 1/8 - 1/4 (0.176 mi.)***	***CZ2346***	***545***
EPA ID:: NYP004523478				
CON EDISON	***369 7TH AVE***	***SSW 1/8 - 1/4 (0.177 mi.)***	***CL2355***	***547***

EPA ID:: NYP004795100				
370 7TH AVENUE ASSOC	***370 7TH AVE***	***SSW 1/8 - 1/4 (0.177 mi.)***	***DB2359***	***548***
EPA ID:: NYR000098970				
CON EDISON MANHOLE:	***584 9TH AVE***	***NNW 1/8 - 1/4 (0.179 mi.)***	***CK2367***	***550***
EPA ID:: NYP004260477				
CON EDISON SERVICE B	136-28 W 31ST ST & 7	S 1/8 - 1/4 (0.179 mi.)	DD2368	550
EPA ID:: NYP004521704				
TECHNICAL CAREER INS	***320 W 31ST ST***	***WSW 1/8 - 1/4 (0.180 mi.)***	***CZ2382***	***554***
EPA ID:: NYR000095190				
CON EDISON MANHOLE:	316-514 W 31ST ST &	WSW 1/8 - 1/4 (0.180 mi.)	CZ2383	554
EPA ID:: NYP004523460				
CON EDISON VAULT: 91	583 9TH AVE VAULT 91	NNW 1/8 - 1/4 (0.181 mi.)	CK2391	556
EPA ID:: NYP004569240				
CON EDISION - V 9536	***583 9 AVE 583 9 AVE***	***NNW 1/8 - 1/4 (0.181 mi.)***	***CK2392***	***556***
EPA ID:: NYP004090361				
CON EDISON VAULT: 95	***583 9TH AVE VAULT 95***	***NNW 1/8 - 1/4 (0.181 mi.)***	***CK2393***	***557***
EPA ID:: NYP004569232				
CON EDISON VAULT: 94	***583 9TH AVE VAULT 94***	***NNW 1/8 - 1/4 (0.181 mi.)***	***CK2396***	***557***
EPA ID:: NYP004569257				
CON EDISON VAULT: 27	***583 9TH AVE***	***NNW 1/8 - 1/4 (0.181 mi.)***	***CK2399***	***558***
EPA ID:: NYP004569224				
CONSOLIDATED EDISON	***583 9TH AVE***	***NNW 1/8 - 1/4 (0.181 mi.)***	***CK2401***	***558***
EPA ID:: NYP004037347				
CON EDISON SERVICE B	***W 42ND ST & 9TH AVE***	***NNW 1/8 - 1/4 (0.183 mi.)***	***CK2424***	***564***
EPA ID:: NYP004268207				
CON EDISON	***584 9TH AVE & 42ND S***	***NNW 1/8 - 1/4 (0.184 mi.)***	***CK2447***	***570***
EPA ID:: NYP004204848				
CON ED - V 0989	***315 W 44 ST***	***N 1/8 - 1/4 (0.185 mi.)***	***CX2448***	***570***
EPA ID:: NYP004004511				
CON EDISON SERVICE B	***402 W 42ND ST***	***NNW 1/8 - 1/4 (0.188 mi.)***	***CK2490***	***580***
EPA ID:: NYP004268348				
ADWAR CASTING CO LTD	243 W 30TH ST	SW 1/8 - 1/4 (0.190 mi.)	CS2504	583
EPA ID:: NY0000063164				
CON EDISON VAULT 532	***426 W 34TH ST***	***W 1/8 - 1/4 (0.190 mi.)***	***DO2510***	***584***
EPA ID:: NYP004242392				
CON EDISON VAULT: 53	***426 W 34TH ST***	***W 1/8 - 1/4 (0.190 mi.)***	***DO2511***	***584***
EPA ID:: NYP004258174				
CON EDISON MANHOLE:	***344 W 44TH***	***N 1/8 - 1/4 (0.191 mi.)***	***CX2513***	***585***
EPA ID:: NYP004269213				
WEST 25130 REALTY AS	251 W 30TH ST	SW 1/8 - 1/4 (0.191 mi.)	DP2515	586
EPA ID:: NYD980533459				
HENRY LANDIS INC	251 W 30TH ST	SW 1/8 - 1/4 (0.191 mi.)	DP2516	586
EPA ID:: NYD001546803				
COMMODITY LABS INC	251 W 30TH	SW 1/8 - 1/4 (0.191 mi.)	DP2517	586
EPA ID:: NYD075218123				
BENKAY JEWELRY CO	***259 W 30TH ST***	***SW 1/8 - 1/4 (0.191 mi.)***	***DP2520***	***587***

EPA ID:: NYD001313097				
A ALLAND INC EPA ID:: NYR000064550	259 W 30TH ST 7TH FL	SW 1/8 - 1/4 (0.191 mi.)	DP2521	587
PEOPLES WATCH REPAIR EPA ID:: NYD011555109	259 W 30TH ST	SW 1/8 - 1/4 (0.191 mi.)	DP2522	587
W & W JEWELERS INC EPA ID:: NYD986972370	***259 W 30TH ST STE 50***	***SW 1/8 - 1/4 (0.191 mi.)***	***DP2524***	***587***
ARTISTIC GROUP THE EPA ID:: NY0000270132	***151 W 30TH ST - 10 F***	***SSW 1/8 - 1/4 (0.191 mi.)***	***CL2525***	***588***
CON EDISON SERVICE B EPA ID:: NYP004264768	***423 W 36TH ST E OF 9***	***WNW 1/8 - 1/4 (0.196 mi.)***	***DN2570***	***599***
BETTER FABRICS TESTI EPA ID:: NYD046163630	***101 W 31ST ST***	***S 1/8 - 1/4 (0.197 mi.)***	***CW2575***	***600***
INTERTEK TESTING SER EPA ID:: NYR000088542	***101 W 31ST ST 15TH F***	***S 1/8 - 1/4 (0.197 mi.)***	***CW2576***	***600***
CON EDISION - MH 566 EPA ID:: NYP004087128	***F/O 405 W 42 ST F/O***	***NNW 1/8 - 1/4 (0.197 mi.)***	***DI2577***	***600***
MARTIN BECK THEATRE EPA ID:: NYD986908879	***302 W 45TH ST***	***N 1/8 - 1/4 (0.198 mi.)***	***CY2589***	***603***
CON EDISON SERVICE B EPA ID:: NYP004264669	***432 W 34TH ST E OF 9***	***W 1/8 - 1/4 (0.199 mi.)***	***DO2600***	***605***
CON EDISON EPA ID:: NYP004724357	***149 W 30TH ST***	***SSW 1/8 - 1/4 (0.201 mi.)***	***DD2609***	***608***
CON EDISON SERVICE B EPA ID:: NYP004517801	***7TH AVE & 30TH ST N***	***SSW 1/8 - 1/4 (0.202 mi.)***	***DB2619***	***610***
CON EDISON SERVICE B EPA ID:: NYP004268223	***606 9TH AVE***	***NNW 1/8 - 1/4 (0.204 mi.)***	***DU2626***	***612***
SO ACCURATE GROUP EPA ID:: NYR000052563	***236 W 30TH ST FLOOR***	***SW 1/8 - 1/4 (0.204 mi.)***	***DP2628***	***613***
CON EDISON SERVICE B EPA ID:: NYP004525069	8TH AVE & 30TH ST	SW 1/8 - 1/4 (0.204 mi.)	CQ2629	613
CON EDISON EPA ID:: NYP005244363	380 9TH AVE	WSW 1/8 - 1/4 (0.205 mi.)	DV2636	614
CON EDISON SERVICE B EPA ID:: NYP004521738	875-81 W 6TH AVE & 3	S 1/8 - 1/4 (0.205 mi.)	CW2640	615
CON EDISON SERVICE B EPA ID:: NYP004277323	***W 43RD ST & 9TH AVE***	***NNW 1/8 - 1/4 (0.206 mi.)***	***DU2647***	***617***
CON EDISON MANHOLE: EPA ID:: NYP004268181	***W 43RD ST & 9TH AVE***	***NNW 1/8 - 1/4 (0.206 mi.)***	***DU2648***	***617***
NYCTA - GREELY SUBST EPA ID:: NYD982738718	***6TH AVE & 31ST ST***	***S 1/8 - 1/4 (0.207 mi.)***	***CW2664***	***621***
CON EDISON EPA ID:: NYP004750428	***358 W 31ST ST***	***WSW 1/8 - 1/4 (0.207 mi.)***	***DL2667***	***621***
EASTMAN KODAK EPA ID:: NYR000106542	***360 W 31ST ST 2ND FL***	***WSW 1/8 - 1/4 (0.209 mi.)***	***DL2677***	***623***
CON EDISON	***411 W 42ND ST***	***NNW 1/8 - 1/4 (0.210 mi.)***	***DI2684***	***625***

EPA ID:: NYP004167219				
CON EDISON SILO: 869 EPA ID:: NYP004269320	***328 W 45TH ST***	***N 1/8 - 1/4 (0.211 mi.)***	***CX2688***	***626***
CON EDISON EPA ID:: NYP004743019	***327 W 30TH ST***	***WSW 1/8 - 1/4 (0.211 mi.)***	***CZ2701***	***629***
CON EDISON EPA ID:: NYP004760724	399 8TH AVE	SW 1/8 - 1/4 (0.213 mi.)	EA2712	632
CON EDISON EPA ID:: NYP004203899	***104 W 31ST ST***	***S 1/8 - 1/4 (0.214 mi.)***	***CW2719***	***633***
SO METALS INC EPA ID:: NYR000004762	***236 W 30TH ST - 4TH***	***SW 1/8 - 1/4 (0.215 mi.)***	***DP2731***	***636***
LO-WELL JEWELRY CORP EPA ID:: NYD986938579	***236 W 30TH ST***	***SW 1/8 - 1/4 (0.215 mi.)***	***DP2732***	***636***
M D L CONTRACTING IN EPA ID:: NYR000016550	***242 W 30TH ST***	***SW 1/8 - 1/4 (0.216 mi.)***	***DP2737***	***637***
CON EDISON SERVICE B EPA ID:: NYP004264693	***441 W 34TH ST E OF 1***	***W 1/8 - 1/4 (0.221 mi.)***	***DO2791***	***649***
CON EDISON SERVICE B EPA ID:: NYP004269171	***351 W 44TH ST***	***N 1/8 - 1/4 (0.222 mi.)***	***EC2801***	***651***
CON EDISON MANHOLE 6 EPA ID:: NYP004248445	***441 W 37TH ST***	***WNW 1/8 - 1/4 (0.223 mi.)***	***EF2806***	***653***
CON EDISON EPA ID:: NYP004760732	395 8TH AVE	SW 1/8 - 1/4 (0.224 mi.)	EA2825	657
CON EDISON SERVICE B EPA ID:: NYP004356713	***52 W 31 ST FRONT OF***	***S 1/8 - 1/4 (0.225 mi.)***	***DT2826***	***657***
CON EDISON EPA ID:: NYP004773164	***345 7TH AVE***	***SSW 1/8 - 1/4 (0.226 mi.)***	***DZ2833***	***658***
SUPREME LEATHER & SU EPA ID:: NYD986989853	***345 7TH AVE***	***SSW 1/8 - 1/4 (0.226 mi.)***	***DZ2834***	***659***
CON EDISON EPA ID:: NYP004773131	***345 7TH AVE***	***SSW 1/8 - 1/4 (0.226 mi.)***	***DZ2835***	***659***
CON EDISON EPA ID:: NYP004724290	***142 W 30TH ST***	***S 1/8 - 1/4 (0.227 mi.)***	***DD2853***	***663***
CON EDISON SERVICE B EPA ID:: NYP004271458	***357 W 44TH ST***	***N 1/8 - 1/4 (0.228 mi.)***	***DU2869***	***666***
LAWRENCE PROPERTIES EPA ID:: NYD020408753	***855 AVENUE OF THE AM***	***S 1/8 - 1/4 (0.229 mi.)***	***DW2884***	***670***
CON EDISON EPA ID:: NYP004724316	***138 W 30TH ST***	***S 1/8 - 1/4 (0.230 mi.)***	***EL2886***	***670***
PLANNED PARENTHOOD EPA ID:: NYR000217018	434 W 33RD ST	W 1/8 - 1/4 (0.232 mi.)	EE2919	678
CON EDISON SERVICE B EPA ID:: NYP004269114	***354 W 45TH ST & 8TH***	***N 1/8 - 1/4 (0.232 mi.)***	***EC2924***	***679***
ELDORADO JEWELRY CO EPA ID:: NYR000030254	***130 W 30TH ST 4TH FL***	***S 1/8 - 1/4 (0.232 mi.)***	***EL2927***	***679***
CON EDISON SERVICE B	***1241 BROADWAY FRONT***	***S 1/8 - 1/4 (0.233 mi.)***	***DT2937***	***682***

EPA ID:: NYP004356689				
CON EDISON MANHOLE: EPA ID:: NYP005236387	31ST ST & 9TH AVE	WSW 1/8 - 1/4 (0.233 mi.)	DV2943	684
CON EDISON MANHOLE: EPA ID:: NYP004524963	***195 9TH AVE & 31ST S***	***WSW 1/8 - 1/4 (0.234 mi.)***	***DV2962***	***689***
CON EDISON SERVICE B EPA ID:: NYP004521829	***320 W 31ST ST & 9TH***	***WSW 1/8 - 1/4 (0.234 mi.)***	***DV2963***	***689***
AMTRAK-NATIONAL RAIL EPA ID:: NYR000236869	***400 W. 31ST ST.***	***WSW 1/8 - 1/4 (0.237 mi.)***	***DV2995***	***696***
CON EDISON SERVICE B EPA ID:: NYP004519195	350-52 7TH AVE & 29T	SSW 1/8 - 1/4 (0.238 mi.)	EB3004	698
CON EDISON EPA ID:: NYP004761821	345 7TH AVE & W 29TH	SSW 1/8 - 1/4 (0.238 mi.)	DZ3008	699
CON EDISON EPA ID:: NYP004761813	345 7TH AVE & W 29TH	SSW 1/8 - 1/4 (0.238 mi.)	DZ3009	699
CON EDISON EPA ID:: NYP004167235	***425 W 42ND ST***	***NNW 1/8 - 1/4 (0.239 mi.)***	***EQ3019***	***701***
CON EDISON SERVICE B EPA ID:: NYP004265070	***461 W 40TH ST OPPOSI***	***NW 1/8 - 1/4 (0.239 mi.)***	***ER3025***	***703***
CON EDISON SERVICE B EPA ID:: NYP004519179	342-50 7TH AVE & 29T	SSW 1/8 - 1/4 (0.239 mi.)	EB3026	703
CON EDISON SERVICE B EPA ID:: NYP004519187	342-50 7TH AVE & 29T	SSW 1/8 - 1/4 (0.239 mi.)	EB3027	704
Y & K EPA ID:: NYD103268207	***227 W 29TH ST***	***SSW 1/8 - 1/4 (0.239 mi.)***	***EB3033***	***705***
CONSOLIDATED EDISON EPA ID:: NYP004034906	***231 W 29TH ST***	***SW 1/8 - 1/4 (0.239 mi.)***	***EB3037***	***706***
SUPREME SPECIALTY CL EPA ID:: NY0000261693	***231 W 29TH ST - 4TH***	***SW 1/8 - 1/4 (0.239 mi.)***	***EB3038***	***706***
CON EDISON SERVICE B EPA ID:: NYP004427415	***155 W 29TH ST***	***SSW 1/8 - 1/4 (0.242 mi.)***	***DZ3052***	***709***
CON EDISON MANHOLE: EPA ID:: NYP004427456	***169 W 29TH ST***	***SSW 1/8 - 1/4 (0.242 mi.)***	***DZ3059***	***711***
TRANEL EPA ID:: NYR000032441	***245 W 29TH ST 12 FLO***	***SW 1/8 - 1/4 (0.243 mi.)***	***ES3063***	***712***
S O METALS REFINING EPA ID:: NYD982736951	***245 W 29TH ST - 5TH***	***SW 1/8 - 1/4 (0.243 mi.)***	***ES3065***	***713***
HUNTER COLLEGE - MFA EPA ID:: NYR000143685	***W 41ST ST***	***NW 1/8 - 1/4 (0.244 mi.)***	***ED3070***	***714***
CON EDISON SERVICE B EPA ID:: NYP004268280	***427 W 42ND ST***	***NNW 1/8 - 1/4 (0.244 mi.)***	***EQ3073***	***715***
CON EDISON EPA ID:: NYP004839795	362 W 45TH ST	N 1/8 - 1/4 (0.246 mi.)	EC3091	718

EXECUTIVE SUMMARY

FUDS: A review of the FUDS list, as provided by EDR, and dated 01/30/2024 has revealed that there are 5 FUDS sites within approximately 1 mile of the target property.

Equal/Higher Elevation	Address	Direction / Distance	Map ID	Page
LANG PRODUCTS CO.		ESE 1/8 - 1/4 (0.244 mi.)	EH3075	715
ORG RES CORPS SITE		ENE 1/4 - 1/2 (0.295 mi.)	3199	742

Lower Elevation	Address	Direction / Distance	Map ID	Page
US ARMY RES CNTR		NW 1/4 - 1/2 (0.416 mi.)	GM3306	767
NAVY SALVAGE TRNING		NNW 1/2 - 1 (0.721 mi.)	3448	800
NAVY RCVNG STA PIER		NNW 1/2 - 1 (0.855 mi.)	3466	803

ROD: A review of the ROD list, as provided by EDR, and dated 02/29/2024 has revealed that there is 1 ROD site within approximately 1 mile of the target property.

Equal/Higher Elevation	Address	Direction / Distance	Map ID	Page
HUDSON RIVER PCBS	***NO STREET APPLICABLE***	***WNW 1/2 - 1 (0.649 mi.)***	***0***	***12***
EPA ID:: NYD980763841				

CONSENT: A review of the CONSENT list, as provided by EDR, and dated 12/31/2023 has revealed that there are 5 CONSENT sites within approximately 1 mile of the target property.

Equal/Higher Elevation	Address	Direction / Distance	Map ID	Page
HUDSON RIVER PCBS	***NO STREET APPLICABLE***	***WNW 1/2 - 1 (0.649 mi.)***	***0***	***12***
GLENCORE LTD. - PADD	***330 MADISON AVE***	***E 1/4 - 1/2 (0.434 mi.)***	***GL3331***	***773***
Not reported		***E 1/4 - 1/2 (0.434 mi.)***	***GL3332***	***773***
PADD 5	***330 MADISON AVE***	***E 1/4 - 1/2 (0.434 mi.)***	***GL3333***	***773***
Not reported		***E 1/4 - 1/2 (0.434 mi.)***	***GL3334***	***774***

FUSRAP: A review of the FUSRAP list, as provided by EDR, and dated 03/03/2023 has revealed that there are 2 FUSRAP sites within approximately 1 mile of the target property.

Equal/Higher Elevation	Address	Direction / Distance	Map ID	Page
RADIATION APPLICATIO	370 LEXINGTON AVENUE	ESE 1/2 - 1 (0.575 mi.)	3427	795
Site Status: Eliminated from consideration under FUSRAP				
Site ID: NY 57				

Lower Elevation	Address	Direction / Distance	Map ID	Page
NEW_YORK SITE	513-519, 521-527 AND	WSW 1/2 - 1 (0.821 mi.)	HU3459	802
Site Status: Certified - Certification Basis, Federal Register Notice Included				
Site ID: NY.61				

EXECUTIVE SUMMARY

PFAS ECHO: A review of the PFAS ECHO list, as provided by EDR, and dated 12/28/2023 has revealed that there are 7 PFAS ECHO sites within approximately 0.25 miles of the target property.

Equal/Higher Elevation	Address	Direction / Distance	Map ID	Page
NANCAR PLATING INC		ESE 1/8 - 1/4 (0.129 mi.)	CD1934	448
KANE DAN PLATING CO		ESE 1/8 - 1/4 (0.157 mi.)	CD2194	510
TIMELY PRESS INC		SSE 1/8 - 1/4 (0.217 mi.)	DJ2754	641
Lower Elevation	**Address**	**Direction / Distance**	**Map ID**	**Page**
CARE LABEL MFG CORP		0 - 1/8 (0.000 mi.)	N227	61
LIPPMANN ENTERPRISES	***315 W 36TH ST***	***0 - 1/8 (0.000 mi.)***	***N238***	***64***
SOUTHERN GRAPHIC SYS		***0 - 1/8 (0.000 mi.)***	***L272***	***71***
T & M PLATING		WNW 0 - 1/8 (0.038 mi.)	N1006	235

NY DRYCLEANERS: A review of the NY DRYCLEANERS list, as provided by EDR, and dated 03/06/2024 has revealed that there are 9 NY DRYCLEANERS sites within approximately 0.25 miles of the target property.

Equal/Higher Elevation	Address	Direction / Distance	Map ID	Page
DUNRITE DRY CLEANERS Facility Id: 2-6205-00666	141 WEST 38TH ST	E 0 - 1/8 (0.010 mi.)	S783	185
DUNRITE CLEANERS Facility Id: 2-6205-01755	1013 6TH AVE(AVE OF	ESE 0 - 1/8 (0.085 mi.)	AO1486	345
DUNRITE CLEANERS Facility Id: ???	1013 6TH AVE	ESE 0 - 1/8 (0.085 mi.)	AO1487	345
MCALPIN CLEANERS Facility Id: 2-6205-01712	50 WEST 34TH STREET	SSE 0 - 1/8 (0.099 mi.)	BF1610	373
VARTEST LABORATORIES Facility Id: 2-6205-01606	***19 W 36TH ST, 10TH F***	***SE 1/8 - 1/4 (0.165 mi.)***	***CM2255***	***524***
HOTEL MACKLOWE Facility Id: 2-6202-01683	***145 W 44TH ST***	***NE 1/8 - 1/4 (0.186 mi.)***	***DC2452***	***571***
Lower Elevation	**Address**	**Direction / Distance**	**Map ID**	**Page**
PAN-MARVEL ENTERPRIS Facility Id: 2-6205-00189	212 WEST 35TH STREET	0 - 1/8 (0.000 mi.)	X544	132
NY PENN PLAZA CLEANE Facility Id: 2-6205-01594	158 W 30TH ST	SSW 1/8 - 1/4 (0.212 mi.)	DZ2706	631
JAE/NINTH AVENUE CLE Facility Id: 2-6202-01660	617 9TH AVENUE	NNW 1/8 - 1/4 (0.234 mi.)	DU2968	690

NY E DESIGNATION: A review of the NY E DESIGNATION list, as provided by EDR, and dated 03/05/2024 has revealed that there are 99 NY E DESIGNATION sites within approximately 0.125 miles of the target property.

Equal/Higher Elevation	Address	Direction / Distance	Map ID	Page
LOT 64,TAXBLOCK 813	***515 7 AVENUE***	***ENE 0 - 1/8 (0.003 mi.)***	***O656***	***157***

EXECUTIVE SUMMARY

Lower Elevation	Address	Direction / Distance	Map ID	Page
Not reported	*310 WEST 39 STREET*	*0 - 1/8 (0.000 mi.)*	*E51*	*23*
LOT 48,TAXBLOCK 762	*314 WEST 39 STREET*	*0 - 1/8 (0.000 mi.)*	*E63*	*26*
Not reported	*316 WEST 39 STREET*	*0 - 1/8 (0.000 mi.)*	*E74*	*28*
LOT 41,TAXBLOCK 761	*306 WEST 38 STREET*	*0 - 1/8 (0.000 mi.)*	*H84*	*31*
Not reported	*307 WEST 37 STREET*	*0 - 1/8 (0.000 mi.)*	*H147*	*44*
LOT 51,TAXBLOCK 760	*312 WEST 37 STREET*	*0 - 1/8 (0.000 mi.)*	*H191*	*54*
LOT 54,TAXBLOCK 759	*318 WEST 36 STREET*	*0 - 1/8 (0.000 mi.)*	*N290*	*75*
LOT 49,TAXBLOCK 759	*310 WEST 36 STREET*	*0 - 1/8 (0.000 mi.)*	*N293*	*76*
LOT 53,TAXBLOCK 759	*316 WEST 36 STREET*	*0 - 1/8 (0.000 mi.)*	*N306*	*79*
LOT 29,TAXBLOCK 759	*319 WEST 35 STREET*	*0 - 1/8 (0.000 mi.)*	*N307*	*79*
LOT 52,TAXBLOCK 759	*314 WEST 36 STREET*	*0 - 1/8 (0.000 mi.)*	*N309*	*80*
LOT 49,TAXBLOCK 785	*206 WEST 36 STREET*	*0 - 1/8 (0.000 mi.)*	*T402*	*100*
LOT 27,TAXBLOCK 759	321 WEST 35 STREET	W 0 - 1/8 (0.002 mi.)	N652	157
LOT 55,TAXBLOCK 759	*320 WEST 36 STREET*	*WNW 0 - 1/8 (0.006 mi.)*	*N721*	*171*
LOT 26,TAXBLOCK 759	*325 WEST 35 STREET*	*W 0 - 1/8 (0.007 mi.)*	*N738*	*175*
LOT 20,TAXBLOCK 761	*325 WEST 37 STREET*	*WNW 0 - 1/8 (0.008 mi.)*	*H743*	*176*
LOT 43,TAXBLOCK 761	*320 WEST 38 STREET*	*NW 0 - 1/8 (0.009 mi.)*	*H762*	*180*
LOT 55,TAXBLOCK 760	*320 WEST 37 STREET*	*WNW 0 - 1/8 (0.010 mi.)*	*N788*	*186*
LOT 25,TAXBLOCK 759	*327 WEST 35 STREET*	*W 0 - 1/8 (0.010 mi.)*	*N792*	*187*
LOT 32,TAXBLOCK 763	305 WEST 39 STREET	NNW 0 - 1/8 (0.013 mi.)	E807	190
LOT 31,TAXBLOCK 763	*307 WEST 39 STREET*	*NNW 0 - 1/8 (0.013 mi.)*	*E810*	*191*
LOT 28,TAXBLOCK 763	*311 WEST 39 STREET*	*NNW 0 - 1/8 (0.013 mi.)*	*E812*	*191*
LOT 19,TAXBLOCK 762	*325 WEST 38 STREET*	*NW 0 - 1/8 (0.014 mi.)*	*E837*	*197*
CONSOLIDATED EDISON	*329 WEST 35 STREET*	*W 0 - 1/8 (0.015 mi.)*	*N850*	*200*
LOT 34,TAXBLOCK 763	*601 8 AVENUE*	*NNW 0 - 1/8 (0.016 mi.)*	*D861*	*203*
LOT 37,TAXBLOCK 758	*481 8 AVENUE*	*WSW 0 - 1/8 (0.018 mi.)*	*Q870*	*205*
LOT 42,TAXBLOCK 763	*613 8 AVENUE*	*NNW 0 - 1/8 (0.018 mi.)*	*D878*	*206*
LOT 38,TAXBLOCK 763	*611 8 AVENUE*	*NNW 0 - 1/8 (0.019 mi.)*	*D879*	*207*
LOT 7502,TAXBLOCK 76	323 WEST 39 STREET	NNW 0 - 1/8 (0.019 mi.)	E889	209
LOT 23,TAXBLOCK 759	*331 WEST 35 STREET*	*W 0 - 1/8 (0.020 mi.)*	*N894*	*210*
LOT 21,TAXBLOCK 760	*329 WEST 36 STREET*	*WNW 0 - 1/8 (0.021 mi.)*	*N898*	*211*
LOT 58,TAXBLOCK 760	*326 WEST 37 STREET*	*WNW 0 - 1/8 (0.024 mi.)*	*N905*	*212*
LOT 59,TAXBLOCK 760	328 WEST 37 STREET	WNW 0 - 1/8 (0.027 mi.)	N924	217
LOT 17,TAXBLOCK 762	331 WEST 38 STREET	NW 0 - 1/8 (0.028 mi.)	E931	219
LOT 60,TAXBLOCK 760	330 WEST 37 STREET	WNW 0 - 1/8 (0.030 mi.)	N948	223
LOT 16,TAXBLOCK 762	*333 WEST 38 STREET*	*NW 0 - 1/8 (0.033 mi.)*	*E956*	*225*
Not reported	*332 WEST 37 STREET*	*WNW 0 - 1/8 (0.033 mi.)*	*N960*	*226*
LOT 20,TAXBLOCK 760	*337 WEST 36 STREET*	*WNW 0 - 1/8 (0.034 mi.)*	*N966*	*227*
LOT 61,TAXBLOCK 759	334 WEST 36 STREET	WNW 0 - 1/8 (0.034 mi.)	N970	228
LOT 44,TAXBLOCK 763	*304 WEST 40 STREET*	*NNW 0 - 1/8 (0.035 mi.)*	*E978*	*230*
LOT 45,TAXBLOCK 763	*306 WEST 40 STREET*	*NNW 0 - 1/8 (0.035 mi.)*	*E980*	*230*
LOT 46,TAXBLOCK 763	*308 WEST 40 STREET*	*NNW 0 - 1/8 (0.035 mi.)*	*E982*	*230*
LOT 43,TAXBLOCK 763	*302 WEST 40 STREET*	*NNW 0 - 1/8 (0.035 mi.)*	*AG983*	*231*
LOT 60,TAXBLOCK 762	*334 WEST 39 STREET*	*NW 0 - 1/8 (0.035 mi.)*	*E986*	*231*
LOT 47,TAXBLOCK 763	*310 WEST 40 STREET*	*NNW 0 - 1/8 (0.037 mi.)*	*E997*	*233*
LOT 62,TAXBLOCK 760	*334 WEST 37 STREET*	*WNW 0 - 1/8 (0.038 mi.)*	*AH999*	*234*
LOT 31,TAXBLOCK 757	*461 8 AVENUE*	*WSW 0 - 1/8 (0.038 mi.)*	*AI1001*	*234*
LOT 49,TAXBLOCK 763	*314 WEST 40 STREET*	*NNW 0 - 1/8 (0.039 mi.)*	*AG1008*	*236*
LOT 14,TAXBLOCK 762	*335 WEST 38 STREET*	*NW 0 - 1/8 (0.040 mi.)*	*AJ1018*	*238*
LOT 28,TAXBLOCK 758	*315 WEST 34 STREET*	*W 0 - 1/8 (0.042 mi.)*	*AC1023*	*239*
Not reported	*341 WEST 36 STREET*	*WNW 0 - 1/8 (0.043 mi.)*	*N1037*	*243*
LOT 14,TAXBLOCK 759	*345 WEST 35 STREET*	*W 0 - 1/8 (0.044 mi.)*	*AC1045*	*244*
LOT 17,TAXBLOCK 763	*335 WEST 39 STREET*	*NW 0 - 1/8 (0.045 mi.)*	*AJ1058*	*247*
Not reported	*323 WEST 34 STREET*	*W 0 - 1/8 (0.046 mi.)*	*AC1078*	*252*
LOT 13,TAXBLOCK 762	339 WEST 38 STREET	NW 0 - 1/8 (0.047 mi.)	AJ1085	253
LOT 54,TAXBLOCK 763	*326 WEST 40 STREET*	*NNW 0 - 1/8 (0.048 mi.)*	*AR1090*	*254*

EXECUTIVE SUMMARY

Lower Elevation	Address	Direction / Distance	Map ID	Page
LOT 14,TAXBLOCK 763	***337 WEST 39 STREET***	***NW 0 - 1/8 (0.050 mi.)***	***AJ1106***	***258***
LOT 63,TAXBLOCK 760	***336 WEST 37 STREET***	***WNW 0 - 1/8 (0.050 mi.)***	***AH1118***	***260***
LOT 61,TAXBLOCK 762	***338 WEST 39 STREET***	***NW 0 - 1/8 (0.054 mi.)***	***AJ1148***	***268***
LOT 11,TAXBLOCK 762	341 WEST 38 STREET	NW 0 - 1/8 (0.054 mi.)	AJ1153	269
LOT 56,TAXBLOCK 763	***330 WEST 40 STREET***	***NNW 0 - 1/8 (0.055 mi.)***	***AR1161***	***270***
LOT 13,TAXBLOCK 763	***341 WEST 39 STREET***	***NW 0 - 1/8 (0.057 mi.)***	***AR1196***	***278***
LOT 12,TAXBLOCK 760	***347 WEST 36 STREET***	***WNW 0 - 1/8 (0.058 mi.)***	***AH1206***	***281***
LOT 9,TAXBLOCK 761	***347 WEST 37 STREET***	***WNW 0 - 1/8 (0.062 mi.)***	***AH1251***	***291***
LOT 60,TAXBLOCK 763	***334 WEST 40 STREET***	***NNW 0 - 1/8 (0.063 mi.)***	***AR1275***	***296***
LOT 12,TAXBLOCK 763	***343 WEST 39 STREET***	***NW 0 - 1/8 (0.064 mi.)***	***AR1302***	***303***
LOT 9008,TAXBLOCK 76	347 WEST 39 STREET	NW 0 - 1/8 (0.069 mi.)	AR1373	319
Not reported	***349 WEST 37 STREET***	***WNW 0 - 1/8 (0.069 mi.)***	***AH1379***	***320***
LOT 65,TAXBLOCK 763	***342 WEST 40 STREET***	***NNW 0 - 1/8 (0.071 mi.)***	***AR1389***	***322***
LOT 22,TAXBLOCK 757	***315 WEST 33 STREET***	***WSW 0 - 1/8 (0.072 mi.)***	***AI1401***	***325***
LOT 68,TAXBLOCK 760	***352 WEST 37 STREET***	***WNW 0 - 1/8 (0.072 mi.)***	***AH1404***	***326***
Not reported	***347 WEST 34 STREET***	***W 0 - 1/8 (0.073 mi.)***	***BA1413***	***328***
LOT 8,TAXBLOCK 763	***353 WEST 39 STREET***	***NW 0 - 1/8 (0.076 mi.)***	***AR1427***	***331***
Not reported	***361 WEST 36 STREET***	***WNW 0 - 1/8 (0.078 mi.)***	***AP1430***	***332***
LOT 6,TAXBLOCK 762	***350 WEST 38 STREET***	***NW 0 - 1/8 (0.078 mi.)***	***AJ1435***	***333***
LOT 62,TAXBLOCK 761	350 WEST 38 STREET	NW 0 - 1/8 (0.078 mi.)	AJ1437	333
LOT 5,TAXBLOCK 761	WEST 37 STREET	WNW 0 - 1/8 (0.078 mi.)	AH1440	334
LOT 25,TAXBLOCK 1033	305 WEST 42 STREET	N 0 - 1/8 (0.080 mi.)	AU1446	335
LOT 67,TAXBLOCK 762	***350 WEST 39 STREET***	***NW 0 - 1/8 (0.080 mi.)***	***AJ1450***	***336***
Not reported	***346 WEST 40 STREET***	***NNW 0 - 1/8 (0.083 mi.)***	***AR1470***	***341***
Not reported	***330 WEST 34 STREET***	***W 0 - 1/8 (0.084 mi.)***	***AY1479***	***343***
LOT 20,TAXBLOCK 757	***321 WEST 33 STREET***	***WSW 0 - 1/8 (0.086 mi.)***	***AY1498***	***348***
Not reported	***355 WEST 34 STREET***	***W 0 - 1/8 (0.091 mi.)***	***BA1525***	***354***
LOT 7501,TAXBLOCK 80	401 7 AVENUE	S 0 - 1/8 (0.092 mi.)	BH1528	354
Not reported	***420 8 AVENUE***	***WSW 0 - 1/8 (0.094 mi.)***	***BI1545***	***358***
LOT 17,TAXBLOCK 757	***325 WEST 33 STREET***	***WSW 0 - 1/8 (0.095 mi.)***	***AY1573***	***365***
LOT 72,TAXBLOCK 763	***356 WEST 40 STREET***	***NW 0 - 1/8 (0.095 mi.)***	***BL1574***	***365***
LOT 5,TAXBLOCK 758	***365 WEST 34 STREET***	***W 0 - 1/8 (0.097 mi.)***	***BA1592***	***369***
LOT 1,TAXBLOCK 781	***4 PENN PLAZA***	***SW 0 - 1/8 (0.105 mi.)***	***BV1678***	***389***
Not reported	***538 9 AVENUE***	***NW 0 - 1/8 (0.105 mi.)***	***BL1690***	***392***
LOT 66,TAXBLOCK 757	***354 WEST 34 STREET***	***W 0 - 1/8 (0.107 mi.)***	***BA1693***	***392***
Not reported	***432 9 AVENUE***	***W 0 - 1/8 (0.108 mi.)***	***BA1714***	***397***
LOT 41,TAXBLOCK 1033	314 WEST 43 STREET	N 0 - 1/8 (0.114 mi.)	BC1817	421
Not reported	***511 9 AVENUE***	***NW 0 - 1/8 (0.123 mi.)***	***BN1901***	***441***
LOT 32,TAXBLOCK 736	***509 9 AVENUE***	***NW 0 - 1/8 (0.123 mi.)***	***BN1903***	***441***
Not reported	***525 9 AVENUE***	***NW 0 - 1/8 (0.123 mi.)***	***BL1908***	***442***
LOT 31,TAXBLOCK 735	***485 9 AVENUE***	***WNW 0 - 1/8 (0.124 mi.)***	***BG1909***	***442***
Not reported	***451 9 AVENUE***	***WNW 0 - 1/8 (0.124 mi.)***	***BQ1914***	***444***

NY HSWDS: A review of the NY HSWDS list, as provided by EDR, and dated 01/01/2003 has revealed that there is 1 NY HSWDS site within approximately 0.5 miles of the target property.

Lower Elevation	Address	Direction / Distance	Map ID	Page
FEDERAL BUILDING SIT	252 7TH AVE	SSW 1/4 - 1/2 (0.469 mi.)	HD3378	785

EXECUTIVE SUMMARY

NY MANIFEST: A review of the NY MANIFEST list, as provided by EDR, and dated 12/31/2019 has revealed that there are 1191 NY MANIFEST sites within approximately 0.25 miles of the target property.

Equal/Higher Elevation	Address	Direction / Distance	Map ID	Page
CON EDISON SERVICE B EPA ID: NYP004267860	***262 W 41ST ST***	***0 - 1/8 (0.000 mi.)***	***B18***	***14***
CON EDISON SERVICE B EPA ID: NYP004267910	***250 W 41ST ST OPPOSI***	***0 - 1/8 (0.000 mi.)***	***B23***	***16***
CON EDISON EPA ID: NYP004612115	267 W 40 ST	0 - 1/8 (0.000 mi.)	B26	16
CON EDISION - V 4865 EPA ID: NYP004073201	***234 W 41ST ST 234 W***	***0 - 1/8 (0.000 mi.)***	***C27***	***17***
CONSOLIDATED EDISON EPA ID: NYP004034278	***234 W 41ST ST***	***0 - 1/8 (0.000 mi.)***	***C32***	***18***
CON EDISON EPA ID: NYP004840829	206 W 41ST ST	0 - 1/8 (0.000 mi.)	F36	19
CONSOLIDATED EDISON EPA ID: NYP004113072	235 W 40 ST V2818	0 - 1/8 (0.000 mi.)	C37	19
CON EDISON - MANHOLE EPA ID: NYP004175030	***237 W 40 ST AND 8 AV***	***0 - 1/8 (0.000 mi.)***	***C39***	***19***
CON EDISON - VAULT 2 EPA ID: NYP004890246	219 W 40TH ST	0 - 1/8 (0.000 mi.)	C56	24
CONSOLIDATED EDISON EPA ID: NYP004047833	231 W 40TH ST	0 - 1/8 (0.000 mi.)	C65	26
COLLIER GRAPHIC SERV EPA ID: NYD001498864	***240 W 40TH ST***	***0 - 1/8 (0.000 mi.)***	***G66***	***26***
CON EDISON EPA ID: NYP004616397	200 W 41 ST	0 - 1/8 (0.000 mi.)	F69	27
CONSOLIDATED EDISON EPA ID: NYP004045555	219 WEST 40TH STREET	0 - 1/8 (0.000 mi.)	C70	27
CON EDISON - MANHOLE EPA ID: NYP005218983	239 W 39TH ST	0 - 1/8 (0.000 mi.)	G92	32
CON EDISON SERVICE B EPA ID: NYP004258182	***201 W 40TH ST***	***0 - 1/8 (0.000 mi.)***	***F103***	***35***
CON ED EPA ID: NYP004833170	207 W 40TH ST	0 - 1/8 (0.000 mi.)	F107	36
CON EDISON - VAULT V EPA ID: NYP004915953	232 W 40 ST	0 - 1/8 (0.000 mi.)	G112	37
CON EDISON EPA ID: NYP004526604	568-570 7TH AVE & 40	0 - 1/8 (0.000 mi.)	F138	43
CON EDISON EPA ID: NYP004613493	568 7 AV	0 - 1/8 (0.000 mi.)	F140	43
CON EDISON EPA ID: NYP004850448	205 W 39TH ST	0 - 1/8 (0.000 mi.)	J142	43
CON ED EPA ID: NYP004834103	220 W 39TH ST	0 - 1/8 (0.000 mi.)	J155	46
CON EDISON VAULT 578	***223 W 38TH ST***	***0 - 1/8 (0.000 mi.)***	***K179***	***51***

EPA ID: NYP004244240 EPA ID: NYP004233987				
CON EDISON EPA ID: NYP004621280	223 W 38TH ST	0 - 1/8 (0.000 mi.)	K183	52
CON EDISON VAULT 578 EPA ID: NYP004244257	***223 W 38TH ST***	***0 - 1/8 (0.000 mi.)***	***K186***	***53***
CON EDISON VAULT: 57 EPA ID: NYP004336533	***223 W 38TH ST FRONT***	***0 - 1/8 (0.000 mi.)***	***K190***	***54***
US POSTAL SERVICE - EPA ID: NYR000135269	***223 W 38TH ST***	***0 - 1/8 (0.000 mi.)***	***K198***	***55***
CON EDISON EPA ID: NYP004839548	201 W 39TH ST	0 - 1/8 (0.000 mi.)	J205	57
METRO LEATHER INCORP EPA ID: NYD986898781	230 W 38TH ST	0 - 1/8 (0.000 mi.)	A226	61
ASSOCIATED MERCHANDI EPA ID: NYR000078683	***500 7TH AVE - 4TH FL***	***0 - 1/8 (0.000 mi.)***	***A334***	***85***
CON EDISON SERVICE B EPA ID: NYP004263836	***492 7TH AVE N OF W 3***	***0 - 1/8 (0.000 mi.)***	***A374***	***94***
CON EDISON MANHOLE: EPA ID: NYP004264529	***491 7TH AVE N OF 36T***	***0 - 1/8 (0.000 mi.)***	***R375***	***94***
CONSOLIDATED EDISON EPA ID: NYP004174959	501 7TH AVE	0 - 1/8 (0.000 mi.)	A378	95
JOHN HANCOCK MUTUAL EPA ID: NY0000054031	***499 7TH AVENUE***	***0 - 1/8 (0.000 mi.)***	***A395***	***98***
CON EDISON EPA ID: NYP004162053	***W 37 ST & 7TH AVE***	***0 - 1/8 (0.000 mi.)***	***A407***	***101***
CON EDISON SERVICE B EPA ID: NYP004263828	***497 7TH AVE N OF W 3***	***0 - 1/8 (0.000 mi.)***	***A427***	***105***
CON EDISON SERVICE B EPA ID: NYP004375309	***W 36TH ST & 7TH AVE***	***0 - 1/8 (0.000 mi.)***	***R430***	***106***
CON EDISON EPA ID: NYP004588570	123 W 37 ST	0 - 1/8 (0.000 mi.)	S440	108
CON EDISON EPA ID: NYP004325309	7TH AVE & W 36TH ST	0 - 1/8 (0.000 mi.)	R444	109
CON EDISON EPA ID: NYP004777322	7TH AVE & W 36TH ST	0 - 1/8 (0.000 mi.)	R445	109
CON EDISON SERVICE B EPA ID: NYP004263844	***489 7TH AVE N OF W 3***	***0 - 1/8 (0.000 mi.)***	***R446***	***110***
CON EDISON - MANHOLE EPA ID: NYP004931976	36 ST & 7TH AVE	0 - 1/8 (0.000 mi.)	R449	110
1375 BROADWAY PROPER EPA ID: NYR000183566	***1375 BROADWAY***	***0 - 1/8 (0.000 mi.)***	***S451***	***111***
CON EDISON EPA ID: NYP004701967	135 WEST 37TH STREET	0 - 1/8 (0.000 mi.)	S453	111
CON EDISON SERVICE B EPA ID: NYP004379392	***485 7TH AVE FRONT OF***	***0 - 1/8 (0.000 mi.)***	***R472***	***116***
CON EDISON	***7TH AVE & W 36TH ST***	***0 - 1/8 (0.000 mi.)***	***R474***	***116***

EPA ID: NYP004161097				
CON EDISON SERVICE B EPA ID: NYP004263893	***151 W 36TH E OF 7TH***	***0 - 1/8 (0.000 mi.)***	***W479***	***117***
CON EDISON MANHOLE: EPA ID: NYP004264065	***145 W 36TH ST E OF 7***	***0 - 1/8 (0.000 mi.)***	***W483***	***118***
CON EDISON SERVICE B EPA ID: NYP004264099	***478 7TH AVE N OF 35T***	***0 - 1/8 (0.000 mi.)***	***R488***	***119***
CON EDISON SERVICE B EPA ID: NYP004263810	***155 W 36TH ST E OF 7***	***0 - 1/8 (0.000 mi.)***	***R490***	***120***
CON EDISON SERVICE B EPA ID: NYP004175097 EPA ID: NYP004264123	***476 7TH AVE N OF 35T***	***0 - 1/8 (0.000 mi.)***	***R494***	***121***
CON EDISON EPA ID: NYP004264131	478 7TH AVE N OF 35T	0 - 1/8 (0.000 mi.)	R509	124
CON EDISON SERVICE B EPA ID: NYP004264115	***474 7TH AVE N OF 35T***	***0 - 1/8 (0.000 mi.)***	***R510***	***124***
CONSOLIDATED EDISON EPA ID: NYP004118659	141 W 36TH ST V8629	0 - 1/8 (0.000 mi.)	W519	126
CON EDISON SERVICE B EPA ID: NYP004263851	***481 7TH AVE N OF W 3***	***0 - 1/8 (0.000 mi.)***	***R520***	***127***
CON EDISON SERVICE B EPA ID: NYP004377693	***1359 BROADWAY FRONT***	***0 - 1/8 (0.000 mi.)***	***W531***	***129***
CON EDISON SERVICE B EPA ID: NYP004263901	***152 W 36TH ST E OF 7***	***0 - 1/8 (0.000 mi.)***	***W532***	***130***
CON EDISON SERVICE B EPA ID: NYP004263877	***139 W 36TH ST E OF 7***	***0 - 1/8 (0.000 mi.)***	***W537***	***131***
CON EDISON MANHOLE: EPA ID: NYP004264057	***139 W 36TH ST E OF 7***	***0 - 1/8 (0.000 mi.)***	***W540***	***131***
CON EDISON EPA ID: NYP004738225	467 7TH AVE	0 - 1/8 (0.000 mi.)	X541	132
CON EDISON EPA ID: NYP004597423	158 W 36 ST	0 - 1/8 (0.000 mi.)	R545	133
CON EDISON VAULT 585 EPA ID: NYP004247155	***158 W 36TH ST***	***0 - 1/8 (0.000 mi.)***	***R548***	***133***
CON EDISON EPA ID: NYP004803532	162 W 36TH ST	0 - 1/8 (0.000 mi.)	R560	136
CON EDISON EPA ID: NYP004738233	469 7TH AVE	0 - 1/8 (0.000 mi.)	X562	136
VICSAM INTL LTD EPA ID: NYD981129703	***152 W 36TH ST***	***0 - 1/8 (0.000 mi.)***	***W566***	***137***
CON EDISON VAULT: 58 EPA ID: NYP004259685	***158 W 36TH ST FRONT***	***0 - 1/8 (0.000 mi.)***	***R570***	***138***
AMERICAN COLOR EPA ID: NYR000091488	***469 7TH AVE 2ND FLOO***	***0 - 1/8 (0.000 mi.)***	***X571***	***138***
CON EDISON VAULT: 58 EPA ID: NYP004259537	***158 W 36TH ST***	***0 - 1/8 (0.000 mi.)***	***R572***	***138***
CON EDISON	158 W 36 ST	0 - 1/8 (0.000 mi.)	R577	140

EPA ID: NYP004597415				
TIME SERVICE INC	***463 SEVENTH AVE RM 8***	***0 - 1/8 (0.000 mi.)***	***X581***	***141***
EPA ID: NYD986990216				
CON EDISON SERVICE B	***1359-1369 BROADWAY N***	***0 - 1/8 (0.000 mi.)***	***W586***	***142***
EPA ID: NYP004264255				
CON EDISON SERVICE B	***469 7TH AVE N OF 35T***	***0 - 1/8 (0.000 mi.)***	***X587***	***142***
EPA ID: NYP004264156				
CON EDISON	463 7 AVE	0 - 1/8 (0.000 mi.)	X588	143
EPA ID: NYP004738241				
CON EDISON SERVICE B	***140 W 36TH ST E OF 7***	***0 - 1/8 (0.000 mi.)***	***W592***	***143***
EPA ID: NYP004263885				
CON EDISON SERVICE B	***126 W 36TH ST E OF 7***	***0 - 1/8 (0.000 mi.)***	***W604***	***146***
EPA ID: NYP004264040				
CON EDISON	122 W 36TH ST	0 - 1/8 (0.000 mi.)	W607	147
EPA ID: NYP004829177				
EPA ID: NYP004519435				
CON EDISON - VAULT V	135 W 35TH ST	0 - 1/8 (0.000 mi.)	Z612	148
EPA ID: NYP005070446				
CON EDISON	129 W 35TH ST	0 - 1/8 (0.000 mi.)	Z614	148
EPA ID: NYP004525135				
CON EDISON MANHOLE:	***131 W 35TH ST OPPOSI***	***0 - 1/8 (0.000 mi.)***	***Z615***	***149***
EPA ID: NYP004423968				
CON EDISON - VAULT V	131 W 35 ST	0 - 1/8 (0.000 mi.)	Z617	149
EPA ID: NYP004920458				
CON EDISON MANHOLE:	***105 W 35TH ST E OF 7***	***0 - 1/8 (0.000 mi.)***	***Z618***	***149***
EPA ID: NYP004263992				
CON EDISON - VAULT V	101 W 35TH ST	0 - 1/8 (0.000 mi.)	Z625	151
EPA ID: NYP005050570				
CON EDISON SERVICE B	***137 W 35TH E OF 7TH***	***0 - 1/8 (0.000 mi.)***	***W627***	***151***
EPA ID: NYP004264008				
CON EDISON SERVICE B	***95 W 35TH E OF 7TH A***	***0 - 1/8 (0.000 mi.)***	***Z630***	***152***
EPA ID: NYP004263984				
CONSOLIDATED EDISON	566 7TH AVE	0 - 1/8 (0.000 mi.)	F635	153
EPA ID: NYP004174934				
CON EDISON	***200 W 39TH ST***	***NE 0 - 1/8 (0.001 mi.)***	***J647***	***155***
EPA ID: NYP004165007				
CON EDISON	W 38TH ST & 7TH AVE	ENE 0 - 1/8 (0.003 mi.)	O659	158
EPA ID: NYP004789947				
CON EDISON - SERVICE	W 38TH ST & 7 AVE	ENE 0 - 1/8 (0.003 mi.)	O661	159
EPA ID: NYP004996708				
CON EDISON - MH 369	***38TH ST & 7TH AVE***	***ENE 0 - 1/8 (0.003 mi.)***	***O663***	***159***
EPA ID: NYP004108247				
CONSOLIDATED EDISON	108 W 35 STREET V183	SSE 0 - 1/8 (0.003 mi.)	Z684	163
EPA ID: NYP004105383				
CON EDISON	F/O 108 WEST 35 ST	SSE 0 - 1/8 (0.003 mi.)	Z686	164
EPA ID: NYP004649802				
CON EDISON	***108 W 35TH ST***	***SSE 0 - 1/8 (0.003 mi.)***	***Z687***	***164***

EPA ID: NYP004658993				
CON EDISON - VAULT 5 EPA ID: NYP004885873	W 39TH ST & 7TH AVE	NE 0 - 1/8 (0.003 mi.)	J689	164
BELL ATLANTIC-NY EPA ID: NYP000944140	***NW 40TH ST & 7TH AVE***	***NE 0 - 1/8 (0.003 mi.)***	***F691***	***165***
CON EDISON SERVICE B EPA ID: NYP004216810	***W 40TH ST & 7TH AVE***	***NE 0 - 1/8 (0.004 mi.)***	***F693***	***165***
CON EDISON SERVICE B EPA ID: NYP004217224	***7TH AVE & W 40TH ST***	***NE 0 - 1/8 (0.004 mi.)***	***F694***	***166***
CONSOLIDATED EDISON EPA ID: NYP004172997	35TH & BROADWAY	SSE 0 - 1/8 (0.005 mi.)	AA703	168
CON EDISON EPA ID: NYP004807087	W 35TH ST & BROADWAY	SSE 0 - 1/8 (0.005 mi.)	AA706	168
CON EDISON EPA ID: NYP004612222	35 ST & BROADWAY	SSE 0 - 1/8 (0.005 mi.)	AA707	168
CON EDISON EPA ID: NYP004614871	BROADWAY & 36TH ST	SE 0 - 1/8 (0.005 mi.)	AA711	169
CON EDISON - MANHOLE EPA ID: NYP004934376	W 41 ST & 7 AVE	NE 0 - 1/8 (0.006 mi.)	F715	170
CON EDISON - MANHOLE EPA ID: NYP004844334 EPA ID: NYP004292470	***WEST 41ST ST & 7TH A***	***NE 0 - 1/8 (0.006 mi.)***	***F716***	***170***
CONSOLIDATED EDISON EPA ID: NYP004174991	525 7TH AVE CORNER	ENE 0 - 1/8 (0.006 mi.)	O733	174
CON EDISON - MANHOLE EPA ID: NYP004893927	569 7TH AVE	NE 0 - 1/8 (0.008 mi.)	F745	176
CON EDISON - SERVICE EPA ID: NYP004920912	575 7 AVE	NE 0 - 1/8 (0.008 mi.)	F759	179
VICTORIAS SECRET EPA ID: NYR000088435	***1328 BROADWAY***	***SSE 0 - 1/8 (0.009 mi.)***	***AA768***	***181***
CON EDISON SERVICE B EPA ID: NYP004375267	***1328 E BROADWAY***	***SSE 0 - 1/8 (0.009 mi.)***	***AA771***	***182***
CON EDISION - MH 290 EPA ID: NYP004077103	***BROADWAY & W. 38TH B***	***E 0 - 1/8 (0.010 mi.)***	***S780***	***184***
CONSOLIDATED EDISON EPA ID: NYP004071033	BROADWAY & 38TH ST	E 0 - 1/8 (0.010 mi.)	S781	184
DUN RITE CLEANERS EPA ID: NYD980789580	***141 W 38TH ST***	***E 0 - 1/8 (0.010 mi.)***	***S782***	***184***
CON EDISON SERVICE B EPA ID: NYP004267845	***259 W 41ST ST***	***N 0 - 1/8 (0.012 mi.)***	***B794***	***187***
CON EDISON EPA ID: NYP004613394	201 W 41 ST	NE 0 - 1/8 (0.013 mi.)	F795	188
CON EDISON - VAULT 1 EPA ID: NYP004895369	231 W 41ST ST	NNE 0 - 1/8 (0.013 mi.)	C797	188
CON EDISON - VAULT 1 EPA ID: NYP004895351	231 W 41 ST	NNE 0 - 1/8 (0.013 mi.)	C798	188
CON EDISON - VAULT V	231 W 41ST ST	NNE 0 - 1/8 (0.013 mi.)	C800	189

EPA ID: NYP004895344				
CON EDISION - SB7939 EPA ID: NYP004074027	***221 WEST 41 ST 221 W***	***NNE 0 - 1/8 (0.016 mi.)***	***C860***	***202***
CON EDISON VAULT: V3 EPA ID: NYP005240312	101 W 36TH ST	SE 0 - 1/8 (0.016 mi.)	AA862	203
HELMSLEY SPEAR EPA ID: NYD986954386	***1350 BROADWAY***	***SE 0 - 1/8 (0.017 mi.)***	***AA869***	***204***
CON EDISON EPA ID: NYP004860546	584 7TH AVE	NE 0 - 1/8 (0.019 mi.)	F891	209
CON EDISON EPA ID: NYP004603312	FO 584 7 AVE	NE 0 - 1/8 (0.019 mi.)	F892	210
CON ED - V5998 EPA ID: NYP004004446	***101 W 37 ST***	***ESE 0 - 1/8 (0.020 mi.)***	***S893***	***210***
CON EDISON EPA ID: NYP004747713	1384 BROADWAY	ESE 0 - 1/8 (0.020 mi.)	S897	211
CON EDISON - BROADWA EPA ID: NYD981559982	***1400 BROADWAY***	***E 0 - 1/8 (0.026 mi.)***	***S916***	***215***
CON EDISON SERVICE B EPA ID: NYP004223137	***590 7TH AVE***	***NE 0 - 1/8 (0.026 mi.)***	***F919***	***216***
CON EDISON SERVICE B EPA ID: NYP004258190	***147 W 40TH ST***	***NE 0 - 1/8 (0.027 mi.)***	***AE923***	***217***
NATIONAL HOTEL EPA ID: NYR000083378	***592 7TH AVE***	***NE 0 - 1/8 (0.028 mi.)***	***F925***	***217***
CON EDISON SERVICE B EPA ID: NYP004223129	***592 7TH AVE***	***NE 0 - 1/8 (0.028 mi.)***	***F927***	***218***
CONSOLIDATED EDISON EPA ID: NYP004033866	F/O 587 7TH AVENUE	NE 0 - 1/8 (0.028 mi.)	F929	218
CON EDISON - MANHOLE EPA ID: NYP004223145	***594 7TH AVE***	***NE 0 - 1/8 (0.029 mi.)***	***F932***	***219***
TREBOR MANAGEMENT CO EPA ID: NYD986979201	***1407 BROADWAY ENTIRE***	***E 0 - 1/8 (0.030 mi.)***	***S943***	***222***
ANGLO FABRICS CO INC EPA ID: NYD982279580	***1407 BROADWAY***	***E 0 - 1/8 (0.030 mi.)***	***S944***	***222***
CON EDISON MANHOLE: EPA ID: NYP004265013	***961 6TH AVE***	***SE 0 - 1/8 (0.032 mi.)***	***AA949***	***223***
CON EDISON SERVICE B EPA ID: NYP004264016	***969 6TH AVE N OF 35T***	***SE 0 - 1/8 (0.035 mi.)***	***AA985***	***231***
CON EDISON EPA ID: NYP004787073	6TH AVE & W 35TH ST	SE 0 - 1/8 (0.036 mi.)	AA988	232
CON EDISON SERVICE B EPA ID: NYP004263869	***964 6TH N OF W 35TH***	***SE 0 - 1/8 (0.040 mi.)***	***AA1019***	***238***
1441 BROADWAY EPA ID: NYP004853384	***1441 BROADWAY***	***NE 0 - 1/8 (0.042 mi.)***	***AE1027***	***240***
CON EDISION - V1577 EPA ID: NYP004079778	***F/O 1441-47 BROADWAY***	***NE 0 - 1/8 (0.042 mi.)***	***AE1028***	***240***
CON EDISON - VAULT V	1441 BROADWAY	NE 0 - 1/8 (0.042 mi.)	AE1029	241

EPA ID: NYP005123666				
CON EDISON EPA ID: NYP004612248	76 W 35 ST	SE 0 - 1/8 (0.043 mi.)	AA1031	241
AMSTERDAM THEATRE EPA ID: NYR000141432	***214 WEST 42ND STREET***	***NNE 0 - 1/8 (0.043 mi.)***	***AK1032***	***241***
HILTON TIMES SQUARE EPA ID: NYR000105338	***234 W 42ND ST***	***NNE 0 - 1/8 (0.043 mi.)***	***C1033***	***242***
CON EDISON EPA ID: NYP004633244	234-232 W 42 ST E/O	NNE 0 - 1/8 (0.043 mi.)	C1035	242
HILTON TIMES SQUARE EPA ID: NYR000074054	***234 W 42ND ST***	***NNE 0 - 1/8 (0.043 mi.)***	***C1036***	***242***
MACYS EAST EPA ID: NYR000087072	151 WEST 34TH STREET	S 0 - 1/8 (0.044 mi.)	AF1043	244
MACY'S HERALD SQUARE EPA ID: NYD986978625	***151 WEST 34TH ST***	***S 0 - 1/8 (0.044 mi.)***	***AF1044***	***244***
CON EDISON EPA ID: NYP004830515	147 W 34TH ST	S 0 - 1/8 (0.044 mi.)	AF1050	246
CON EDISON EPA ID: NYP004830499	147 W 34TH ST	S 0 - 1/8 (0.044 mi.)	AF1052	246
CON EDISON EPA ID: NYP004620597	212 W 42 ST	NNE 0 - 1/8 (0.046 mi.)	AK1061	248
CANDLER BUILDING EPA ID: NYP004268033	***220 W 42ND ST***	***NNE 0 - 1/8 (0.046 mi.)***	***AK1062***	***248***
CON EDISON EPA ID: NYP004526554	208-206 W 42ND ST &	NNE 0 - 1/8 (0.046 mi.)	AK1069	250
CON EDISON SERVICE B EPA ID: NYP004268041	***228 W 42ND ST***	***NNE 0 - 1/8 (0.046 mi.)***	***AM1071***	***250***
CON EDISON SERVICE B EPA ID: NYP004380804	***1435 BROADWAY N OF 4***	***NE 0 - 1/8 (0.046 mi.)***	***AE1079***	***252***
CON EDISON MANHOLE 6 EPA ID: NYP004250049	***74 W 35TH ST***	***SE 0 - 1/8 (0.047 mi.)***	***AN1081***	***252***
CON ED - V 0721 EPA ID: NYP004004222	***106 W 38 ST***	***ESE 0 - 1/8 (0.047 mi.)***	***AO1083***	***253***
CONSOLIDATED EDISON EPA ID: NYR000077370	1457 BROADWAY - STEA	NE 0 - 1/8 (0.048 mi.)	AQ1088	254
CON EDISON - OTHER - EPA ID: NYP004135901	***1410 BROADWAY***	***E 0 - 1/8 (0.049 mi.)***	***AL1096***	***256***
CON EDISON - VAULT V EPA ID: NYP004923932	111 W 38 ST	E 0 - 1/8 (0.050 mi.)	AL1099	256
CON EDISON EPA ID: NYP004697298	FO 111 W 38TH ST	E 0 - 1/8 (0.050 mi.)	AL1100	257
CON EDISON EPA ID: NYP004681912	111 W 38TH ST	E 0 - 1/8 (0.050 mi.)	AL1101	257
CON EDISON - MANHOLE EPA ID: NYP004284907	***597 7 AVENUE***	***NE 0 - 1/8 (0.050 mi.)***	***AK1102***	***257***
CON EDISON VAULT: 83	***105 W 34TH ST***	***SSE 0 - 1/8 (0.050 mi.)***	***AS1119***	***261***

EPA ID: NYP004363495				
CON EDISON VAULT: 61 EPA ID: NYP004363529	***105 W 34TH ST***	***SSE 0 - 1/8 (0.050 mi.)***	***AS1121***	***261***
CON EDISION - V0610 EPA ID: NYP004079935	***105 W. 34TH ST. 105***	***SSE 0 - 1/8 (0.050 mi.)***	***AS1122***	***261***
CON EDISON VAULT: 72 EPA ID: NYP004363487	***105 W 34TH ST***	***SSE 0 - 1/8 (0.050 mi.)***	***AS1123***	***262***
CON EDISON MANHOLE: EPA ID: NYP004258422	***135 W 40TH ST***	***ENE 0 - 1/8 (0.051 mi.)***	***AE1125***	***262***
CON EDISON SERVICE B EPA ID: NYP004258208	***135 W 40TH ST***	***ENE 0 - 1/8 (0.051 mi.)***	***AE1126***	***262***
CON EDISON SERVICE B EPA ID: NYP004264073	***103 W 34TH ST E OF 7***	***SSE 0 - 1/8 (0.051 mi.)***	***AS1130***	***263***
CONSOLIDATED EDISON EPA ID: NYP004064705	V2633-220 W 42ND ST	NNE 0 - 1/8 (0.052 mi.)	AK1136	265
BELL ATLANTIC - 41ST EPA ID: NYP000942722	***41ST ST & BROADWAY N***	***NE 0 - 1/8 (0.052 mi.)***	***AE1138***	***265***
CON EDISON - VAULT 3 EPA ID: NYP004174504	300 W 42 ST	N 0 - 1/8 (0.052 mi.)	AU1140	266
CON EDISON SERVICE B EPA ID: NYP004386082	***104-02 W 38TH ST & B***	***ESE 0 - 1/8 (0.053 mi.)***	***AO1145***	***267***
CON EDISON SERVICE B EPA ID: NYP004258216	***134 W 40TH ST***	***ENE 0 - 1/8 (0.055 mi.)***	***AE1163***	***271***
NYCTA EPA ID: NYR000079236	42ND STREET & 7TH AV	NE 0 - 1/8 (0.055 mi.)	AK1164	271
CONSOLIDATED EDISON EPA ID: NYP004102604	7 AVE & 42 ST	NE 0 - 1/8 (0.055 mi.)	AK1167	272
CON EDISON MANHOLE: EPA ID: NYP004276515	***W 42ND ST & 7TH AVE***	***NE 0 - 1/8 (0.055 mi.)***	***AK1170***	***272***
CON EDISON EPA ID: NYP004158564	***W 42ND ST & 8TH AVE***	***N 0 - 1/8 (0.056 mi.)***	***AU1176***	***274***
NYCTA - W 42ND ST & EPA ID: NYR000030429	***W 42ND ST & 8TH AVE***	***N 0 - 1/8 (0.056 mi.)***	***AU1180***	***275***
CONSOLIDATED EDISON EPA ID: NYP004193785	W 42ND ST & 8 AVE	N 0 - 1/8 (0.056 mi.)	AU1184	276
MTA NYCT 34TH ST STA EPA ID: NYR000071696	***34TH ST & BROADWAY***	***SSE 0 - 1/8 (0.057 mi.)***	***AS1200***	***279***
ASCEND WELLNESS HOLD EPA ID: NYR000076455	***1411 BROADWAY***	***ENE 0 - 1/8 (0.058 mi.)***	***AE1201***	***280***
CONSOLIDATED EDISON EPA ID: NYP004098497	1293 BROADWAY & W 33	SSE 0 - 1/8 (0.058 mi.)	AS1207	281
CON EDISON EPA ID: NYP004608832	257 W 42 ST	NNE 0 - 1/8 (0.059 mi.)	AM1228	285
CON EDISON EPA ID: NYP004608840	239 W 42 ST	NNE 0 - 1/8 (0.059 mi.)	AM1229	286
TARGET STORE T3385	237 W 42ND ST	NNE 0 - 1/8 (0.059 mi.)	AM1231	286

EPA ID: NYR000251629				
CON EDISON - TRANSFO EPA ID: NYP004920383	261 W 42ND ST	N 0 - 1/8 (0.059 mi.)	AM1233	286
CON EDISON SERVICE B EPA ID: NYP004264081	***986 6TH AVE N OF 36T***	***SE 0 - 1/8 (0.060 mi.)***	***AT1235***	***287***
CONSOLIDATED EDISON EPA ID: NYP004036141	***132 W 39TH ST***	***E 0 - 1/8 (0.061 mi.)***	***AL1242***	***289***
CON EDISON VAULT: 55 EPA ID: NYP004383113	***120 W 34TH ST***	***SSE 0 - 1/8 (0.061 mi.)***	***AS1249***	***290***
CON EDISON MANHOLE: EPA ID: NYP004263968	***134 W 34TH ST FRONT***	***S 0 - 1/8 (0.062 mi.)***	***AS1252***	***291***
CON EDISON EPA ID: NYP004709580	112 W 34 ST	SSE 0 - 1/8 (0.062 mi.)	AS1256	292
TARGET STORE T3277 EPA ID: NYR000232918	112 W 34TH ST	SSE 0 - 1/8 (0.062 mi.)	AS1259	293
CON EDISON EPA ID: NYP004594412	124 W 40TH ST	ENE 0 - 1/8 (0.062 mi.)	AE1262	293
CON EDISON EPA ID: NYP004594420	124 W 40 ST	ENE 0 - 1/8 (0.062 mi.)	AE1263	293
CON EDISON MANHOLE: EPA ID: NYP004267019	***130 W 34TH ST***	***S 0 - 1/8 (0.063 mi.)***	***AS1268***	***294***
SEPHORA STORE #310 EPA ID: NYP004054193 EPA ID: NYR000117507	***130 W 34TH ST***	***S 0 - 1/8 (0.063 mi.)***	***AS1269***	***295***
CON ED EPA ID: NYP004828382 EPA ID: NYP004848919 EPA ID: NYP004848927 EPA ID: NYP004848992	66 W 35TH ST	SE 0 - 1/8 (0.063 mi.)	AN1279	297
CON EDISON - MANHOLE EPA ID: NYP004197554	***F/O 66-74 W. 35 ST***	***SE 0 - 1/8 (0.063 mi.)***	***AN1280***	***297***
CONSOLIDATED EDISON EPA ID: NYP004156576 EPA ID: NYP004156592	66-76 WEST 35TH STRE	SE 0 - 1/8 (0.063 mi.)	AN1281	297
CONSOLIDATED EDISON EPA ID: NYP004156568	66 WEST 35TH STREET	SE 0 - 1/8 (0.063 mi.)	AN1283	298
CONSOLIDATED EDISON EPA ID: NYP004156584	66 W 35 STREET	SE 0 - 1/8 (0.063 mi.)	AN1284	298
CON EDISON - MANHOLE EPA ID: NYP005003033	126 W 34 ST	SSE 0 - 1/8 (0.064 mi.)	AS1285	298
TIMES SQUARE THEATRE EPA ID: NYR000207746	***217 W 42ND ST***	***NNE 0 - 1/8 (0.064 mi.)***	***AK1290***	***300***
CON EDISON EPA ID: NYP004526539	207-01 W 42ND ST & 8	NNE 0 - 1/8 (0.064 mi.)	AK1291	300
CON EDISON MANHOLE: EPA ID: NYP004258414	***W 40TH ST & BROADWAY***	***ENE 0 - 1/8 (0.064 mi.)***	***AE1297***	***301***
CON EDISON MANHOLE:	***BROADWAY & W 40TH ST***	***ENE 0 - 1/8 (0.064 mi.)***	***AE1300***	***302***

EPA ID: NYP004341392 EPA ID: NYP004746681				
CON EDISON VAULT: 14 EPA ID: NYP004363388	***1001 6TH AVE***	***ESE 0 - 1/8 (0.065 mi.)***	***AT1306***	***304***
CON EDISON VAULT: 59 EPA ID: NYP004363321	***1001 6TH AVE***	***ESE 0 - 1/8 (0.065 mi.)***	***AT1307***	***304***
CON EDISON SERVICE B EPA ID: NYP004375317	***1446 BROADWAY***	***ENE 0 - 1/8 (0.065 mi.)***	***AE1308***	***304***
CONSOLIDATED EDISON EPA ID: NYP004100582	120 W 39TH ST	E 0 - 1/8 (0.066 mi.)	AL1321	307
CON EDISON - VAULT V EPA ID: NYP005079031	120 W 39TH ST	E 0 - 1/8 (0.066 mi.)	AL1323	308
CONSOLIDATED EDISON EPA ID: NYP004156527	W 42ND STREET & BROA	NE 0 - 1/8 (0.066 mi.)	AQ1326	309
CON EDISON EPA ID: NYP004682670	42ND ST & BROADWAY	NE 0 - 1/8 (0.066 mi.)	AQ1327	309
CONSOLIDATED EDISON EPA ID: NYP004155255	W 42ND ST & BROADWAY	NE 0 - 1/8 (0.066 mi.)	AQ1328	309
CON EDISION - MH2907 EPA ID: NYP004075321	***BROADWAY & W 42ND ST***	***NE 0 - 1/8 (0.066 mi.)***	***AQ1330***	***309***
CONSOLIDATED EDISON EPA ID: NYP007160982	42ND ST & BROADWAY	NE 0 - 1/8 (0.066 mi.)	AQ1332	310
CON ED EPA ID: NYP004851263	108 W 34 ST	SSE 0 - 1/8 (0.066 mi.)	AS1335	310
CON ED EPA ID: NYP004851149	108 W 34 ST	SSE 0 - 1/8 (0.066 mi.)	AS1336	311
CON ED EPA ID: NYP004851156	108 W 34 ST	SSE 0 - 1/8 (0.066 mi.)	AS1338	311
CON ED EPA ID: NYP004851255	WEST 34TH ST	SSE 0 - 1/8 (0.066 mi.)	AS1340	311
CON EDISON EPA ID: NYP004849026 EPA ID: NYP004768156	64 W 35TH ST	SE 0 - 1/8 (0.068 mi.)	AN1349	313
CON EDISON EPA ID: NYP004212833	***33 W 37TH ST & 6TH A***	***ESE 0 - 1/8 (0.068 mi.)***	***AT1358***	***315***
CON ED - MH 46611 EPA ID: NYP004012647	***W 37TH ST & 6TH AVE***	***ESE 0 - 1/8 (0.068 mi.)***	***AT1359***	***316***
CON EDISON EPA ID: NYP004855488	6TH AVE & W 37TH ST	ESE 0 - 1/8 (0.068 mi.)	AT1364	317
CON EDISON MANHOLE: EPA ID: NYP004258265	***W 37TH ST & 6TH AVE***	***ESE 0 - 1/8 (0.068 mi.)***	***AT1367***	***318***
CON EDISON - VAULT V EPA ID: NYP005072319	151 W 39TH ST	E 0 - 1/8 (0.069 mi.)	AL1370	318
CON EDISON - VAULT V EPA ID: NYP005072301	151 W 39TH ST	E 0 - 1/8 (0.069 mi.)	AL1372	319
CON EDISON - GAS DRI EPA ID: NYP004343976	***1471 BROADWAY***	***NE 0 - 1/8 (0.071 mi.)***	***AQ1387***	***322***
CON EDISON SERVICE B	***72 W 36TH ST***	***SE 0 - 1/8 (0.071 mi.)***	***AN1388***	***322***

EPA ID: NYP004239859				
CON EDISON EPA ID: NYP004768776	63 W 35TH ST	SE 0 - 1/8 (0.072 mi.)	AN1392	323
CON EDISON SERVICE B EPA ID: NYP004258224	***1000 6TH AVE***	***ESE 0 - 1/8 (0.072 mi.)***	***AT1398***	***324***
CON EDISON EPA ID: NYP004797726	125 W 39TH ST	E 0 - 1/8 (0.073 mi.)	AL1412	327
CON EDISON SERVICE B EPA ID: NYP004374526	***1440 BROADWAY SERVIC***	***ENE 0 - 1/8 (0.073 mi.)***	***AE1414***	***328***
CON EDISON SERVICE B EPA ID: NYP004374534	***1440 BROADWAY SERVIC***	***ENE 0 - 1/8 (0.073 mi.)***	***AE1415***	***328***
CVS EPA ID: NYD986875490	***1440 BROADWAY***	***ENE 0 - 1/8 (0.073 mi.)***	***AE1419***	***329***
ASSOCIATED MERCHANDI EPA ID: NYR000046045	***1440 BROADWAY 10TH F***	***ENE 0 - 1/8 (0.073 mi.)***	***AE1420***	***329***
CON EDISON EPA ID: NYP004819219	121 W 39TH ST	E 0 - 1/8 (0.073 mi.)	AL1424	331
CON EDISON MANHOLE: EPA ID: NYP004374500	***119 W 39TH ST***	***E 0 - 1/8 (0.074 mi.)***	***AL1425***	***331***
CON EDISON SERVICE B EPA ID: NYP004258232	***1006 6TH AVE***	***ESE 0 - 1/8 (0.078 mi.)***	***AO1429***	***332***
CON EDISON - MANHOLE EPA ID: NYP005084470	128 W 41ST ST	ENE 0 - 1/8 (0.078 mi.)	BB1431	332
CON EDISON - MANHOLE EPA ID: NYP005084967	128 W 41ST ST	ENE 0 - 1/8 (0.078 mi.)	BB1433	333
JT OTS GP LLC - ONE EPA ID: NYR000257808	1475 BROADWAY	NE 0 - 1/8 (0.079 mi.)	AQ1442	335
CON EDISON SERVICE B EPA ID: NYP004456497	***59 W 35TH ST***	***SE 0 - 1/8 (0.079 mi.)***	***AN1445***	***335***
CON EDISON SERVICE B EPA ID: NYP004394573	***104 W 39TH ST***	***E 0 - 1/8 (0.081 mi.)***	***AL1457***	***338***
CON EDISON SERVICE B EPA ID: NYP004263604	***65 W 36TH ST***	***SE 0 - 1/8 (0.082 mi.)***	***AT1461***	***339***
BROADWAY & 41ST ASSO EPA ID: NYR000048496	***1450 BROADWAY***	***ENE 0 - 1/8 (0.082 mi.)***	***BB1465***	***340***
CON EDISON SERVICE B EPA ID: NYP004258059	***1011 6TH AVE***	***ESE 0 - 1/8 (0.083 mi.)***	***AO1475***	***342***
CON EDISON SERVICE B EPA ID: NYP004258042	***1012 6TH AVE***	***ESE 0 - 1/8 (0.084 mi.)***	***AO1477***	***343***
CON ED EPA ID: NYP004853392	145 W 41 ST	ENE 0 - 1/8 (0.084 mi.)	BB1483	344
CON EDISION - V3556 EPA ID: NYP004074837	***145 W.41 STREET 145***	***ENE 0 - 1/8 (0.084 mi.)***	***BB1484***	***344***
CON EDISON EPA ID: NYP004714333	145 W 41 ST	ENE 0 - 1/8 (0.084 mi.)	BB1485	345
CON EDISON SERVICE B	***W 38TH ST & 6TH AVE***	***ESE 0 - 1/8 (0.085 mi.)***	***AO1494***	***347***

EPA ID: NYP004258133				
RUDIN MGMT - 3 TIMES EPA ID: NYR000105312	***3 TIMES SQ***	***NE 0 - 1/8 (0.085 mi.)***	***BE1495***	***347***
CON EDISON EPA ID: NYP004274684	WEST 38TH ST & 6TH A	ESE 0 - 1/8 (0.087 mi.)	AO1501	348
CON EDISON EPA ID: NYP004693750	125 W 40 ST	ENE 0 - 1/8 (0.087 mi.)	BB1504	349
CON EDISON SERVICE B EPA ID: NYP004258034	***1016 6TH AVE***	***ESE 0 - 1/8 (0.087 mi.)***	***AO1505***	***349***
CON EDISON SERVICE B EPA ID: NYP004264362	***61 W 36TH ST E OF 7T***	***SE 0 - 1/8 (0.088 mi.)***	***AT1509***	***350***
CON EDISON EPA ID: NYP004791687	47 W 34TH ST	SSE 0 - 1/8 (0.089 mi.)	AN1513	351
CON EDISON SERVICE B EPA ID: NYP004258257	***65 W 37TH ST***	***ESE 0 - 1/8 (0.089 mi.)***	***AZ1516***	***351***
CON EDISON SERVICE B EPA ID: NYP004380820	***141 W 41ST ST E OF B***	***ENE 0 - 1/8 (0.089 mi.)***	***BB1517***	***352***
CON EDISON SERVICE B EPA ID: NYP004380937	***141 W 41ST ST***	***ENE 0 - 1/8 (0.089 mi.)***	***BB1518***	***352***
CON EDISON EPA ID: NYP004791653	43 W 34TH ST	SSE 0 - 1/8 (0.089 mi.)	AN1520	353
CON EDISON SERVICE B EPA ID: NYP004263794	***45 W 34TH ST E OF 6T***	***SSE 0 - 1/8 (0.090 mi.)***	***AN1523***	***353***
CON EDISON SERVICE B EPA ID: NYP004258240	***64 W 37TH ST***	***ESE 0 - 1/8 (0.093 mi.)***	***AT1532***	***355***
CON EDISON EPA ID: NYP004835209	59 W 36TH ST	SE 0 - 1/8 (0.094 mi.)	AT1542	358
CON EDISON MANHOLE: EPA ID: NYP004267951	***250 W 43RD ST***	***NNE 0 - 1/8 (0.094 mi.)***	***BJ1549***	***359***
CON EDISON SERVICE B EPA ID: NYP004258018	***1024 6TH AVE***	***ESE 0 - 1/8 (0.094 mi.)***	***AO1551***	***359***
CON EDISON EPA ID: NYP004748356	1025 6TH AVE & 38TH	ESE 0 - 1/8 (0.094 mi.)	AO1553	360
CON EDISON EPA ID: NYP004800611	64 W 36TH ST	SE 0 - 1/8 (0.094 mi.)	BK1555	360
CON EDISON SERVICE B EPA ID: NYP004263596	***55 W 35TH ST***	***SE 0 - 1/8 (0.095 mi.)***	***AN1558***	***361***
CONSOLIDATED EDISON EPA ID: NYP004015053	3754 - 123 W 40 ST	ENE 0 - 1/8 (0.095 mi.)	BB1560	362
CON EDISON EPA ID: NYP004172508	***139 W 41TH ST***	***ENE 0 - 1/8 (0.095 mi.)***	***BB1561***	***362***
CON EDISON VAULT: 22 EPA ID: NYP004342689	***116 W 40TH ST FRONT***	***ENE 0 - 1/8 (0.095 mi.)***	***BD1565***	***363***
CON EDISON - VAULT 3 EPA ID: NYP004925820	116 W 40 ST	ENE 0 - 1/8 (0.095 mi.)	BD1566	363
CON EDISON VAULT: 21	***116 W 40TH ST FRONT***	***ENE 0 - 1/8 (0.095 mi.)***	***BD1567***	***363***

EPA ID: NYP004342671				
CON EDISON VAULT: 21 EPA ID: NYP004364105 EPA ID: NYP004797080	***116 W 40TH ST***	***ENE 0 - 1/8 (0.095 mi.)***	***BD1568***	***363***
CON EDISON SERVICE B EPA ID: NYP004267928	***672 8TH AVE***	***N 0 - 1/8 (0.096 mi.)***	***AU1576***	***365***
CON EDISON VAULT: 41 EPA ID: NYP004361317	***142 W 42ND ST FRONT***	***NE 0 - 1/8 (0.096 mi.)***	***BM1577***	***366***
CONSOLIDATED EDISON EPA ID: NYP004154233	142-152 W 42ND ST	NE 0 - 1/8 (0.096 mi.)	BM1578	366
CON EDISON VAULT: 33 EPA ID: NYP004362935	***142 W 42ND ST FRONT***	***NE 0 - 1/8 (0.096 mi.)***	***BM1579***	***366***
CON EDISON VAULT: 42 EPA ID: NYP004361309	***142 W 42ND ST FRONT***	***NE 0 - 1/8 (0.096 mi.)***	***BM1580***	***366***
CON EDISON SERVICE B EPA ID: NYP004258026	***1026 6TH AVE***	***ESE 0 - 1/8 (0.096 mi.)***	***AO1584***	***367***
CON EDISION - MHM077 EPA ID: NYP004092508	***119 W. 40 ST. BET. B***	***ENE 0 - 1/8 (0.097 mi.)***	***BB1586***	***368***
CON EDISON MANHOLE 6 EPA ID: NYP004247197	***49 W 35TH ST***	***SE 0 - 1/8 (0.098 mi.)***	***BK1601***	***371***
CON EDISON SERVICE B EPA ID: NYP004267969	***262 W 43RD ST***	***NNE 0 - 1/8 (0.099 mi.)***	***BJ1607***	***372***
CON EDISON SERVICE B EPA ID: NYP004258653	***79 W 38TH ST***	***ESE 0 - 1/8 (0.099 mi.)***	***BP1608***	***373***
CON EDISON EPA ID: NYP004380175	FO 1282 1300 E BROAD	SSE 0 - 1/8 (0.099 mi.)	BF1614	374
CON EDISON SERVICE B EPA ID: NYP004263612	***39 W 34TH ST***	***SSE 0 - 1/8 (0.099 mi.)***	***BF1616***	***375***
CON EDISON EPA ID: NYP004164885	***112 W 40TH ST***	***ENE 0 - 1/8 (0.100 mi.)***	***BD1625***	***377***
CON EDISON EPA ID: NYP004206696	***104 W 40TH ST & 6TH***	***E 0 - 1/8 (0.100 mi.)***	***BR1626***	***377***
CONSOLIDATED EDISON EPA ID: NYP004239842	W SIXTH AVE WLY CENT	SSE 0 - 1/8 (0.103 mi.)	BF1644	381
CON EDISON EPA ID: NYP004683033	F/O 101 W 33 ST	SSE 0 - 1/8 (0.103 mi.)	BS1647	382
CON EDISON EPA ID: NYP004686937	101 W 33RD ST	SSE 0 - 1/8 (0.103 mi.)	BS1648	382
CON EDISON EPA ID: NYP004686945	101 W 33RD ST	SSE 0 - 1/8 (0.103 mi.)	BS1649	382
CON EDISION - V2919 EPA ID: NYP004079034	***101 W.33 ST. 101 W.3***	***SSE 0 - 1/8 (0.103 mi.)***	***BS1650***	***382***
CON EDISON EPA ID: NYP004789293 EPA ID: NYP004791661	46 W 34TH ST	SSE 0 - 1/8 (0.104 mi.)	BF1662	385
CON EDISON SERVICE B EPA ID: NYP004267977	***238 W 43RD ST***	***NNE 0 - 1/8 (0.105 mi.)***	***BT1664***	***386***
CON EDISON SERVICE B	***240 W 43RD ST***	***NNE 0 - 1/8 (0.105 mi.)***	***BJ1668***	***387***

EPA ID: NYP004277315				
CON EDISON MANHOLE: EPA ID: NYP004380176	***1282 BROADWAY FRONT***	***SSE 0 - 1/8 (0.105 mi.)***	***BF1675***	***388***
CON EDISION - V2288 EPA ID: NYP004073326	***46 WEST 35 ST. 46 WE***	***SE 0 - 1/8 (0.105 mi.)***	***BK1681***	***389***
CON EDISON EPA ID: NYP004687059	46 W 35 ST	SE 0 - 1/8 (0.105 mi.)	BK1682	390
CON ED V 5133 EPA ID: NYP004012704	***46 W 35 ST***	***SE 0 - 1/8 (0.105 mi.)***	***BK1683***	***390***
CON EDISON EPA ID: NYP004820094	***2 W 43RD ST***	***NE 0 - 1/8 (0.105 mi.)***	***BE1685***	***390***
CON EDISON EPA ID: NYP004170205	***W 39TH ST & 6 AVE***	***E 0 - 1/8 (0.105 mi.)***	***BP1689***	***391***
NYCDEP EPA ID: NYP003660859	1036 6TH AVE	E 0 - 1/8 (0.105 mi.)	BP1691	392
CON EDISON SERVICE B EPA ID: NYP004258000 EPA ID: NYP004933014	***108 W 40TH ST***	***E 0 - 1/8 (0.107 mi.)***	***BR1699***	***393***
CON EDISON EPA ID: NYP004816276	145 W 42ND ST	NE 0 - 1/8 (0.107 mi.)	BM1702	394
CON EDISION - VS1170 EPA ID: NYP004079117	***56 W.36 ST. 56 W.36***	***SE 0 - 1/8 (0.108 mi.)***	***BK1708***	***396***
CON EDISON EPA ID: NYP004807954	56 W 36TH ST	SE 0 - 1/8 (0.108 mi.)	BK1710	396
CON EDISON SERVICE B EPA ID: NYP004263786	***31 W 34TH ST E OF 6T***	***SE 0 - 1/8 (0.108 mi.)***	***BF1716***	***397***
UNIQLO EPA ID: NYR000197137	***31 W 34TH ST***	***SE 0 - 1/8 (0.108 mi.)***	***BF1718***	***398***
CON EDISON - CUSTOME EPA ID: NYP004894487	8TH AVE & W 43 ST	N 0 - 1/8 (0.109 mi.)	BW1722	399
CON EDISON EPA ID: NYP004862724	8TH AVE & W 43RD ST	N 0 - 1/8 (0.109 mi.)	BW1726	400
CON EDISON MANHOLE 6 EPA ID: NYP004250106	***43 W 35TH ST***	***SE 0 - 1/8 (0.109 mi.)***	***BK1727***	***400***
CON EDISON SERVICE B EPA ID: NYP004263802	***44 W 35TH ST E OF 6T***	***SE 0 - 1/8 (0.109 mi.)***	***BK1732***	***401***
CON EDISON EPA ID: NYP004743589	120 W 41ST ST & BROA	ENE 0 - 1/8 (0.110 mi.)	BB1736	402
CONSOLIDATED EDISON EPA ID: NYP004092485	217 & W 43 ST V6046	NNE 0 - 1/8 (0.111 mi.)	BT1753	406
CONSOLIDATED EDISON EPA ID: NYP004105524	52 W 36 ST VS1170	SE 0 - 1/8 (0.111 mi.)	BK1765	409
WEPRA CO INC EPA ID: NYD042773481	***49 W 37TH ST FLOOR 1***	***ESE 0 - 1/8 (0.111 mi.)***	***AZ1766***	***409***
CON EDISON SERVICE B EPA ID: NYP004268025	***253 W 43RD ST***	***NNE 0 - 1/8 (0.112 mi.)***	***BJ1778***	***412***
CON EDISON	W BROADWAY & 43 ST	NE 0 - 1/8 (0.112 mi.)	BE1784	414

EPA ID: NYP004677613				
WWF EPA ID: NYR000114744	BROADWAY	NE 0 - 1/8 (0.112 mi.)	BE1794	416
OFF TRACK BETTING CO EPA ID: NYD172293219	***1501 BROADWAY***	***NE 0 - 1/8 (0.112 mi.)***	***BE1795***	***416***
CON EDISON EPA ID: NYP004795951	120 W 41ST ST	ENE 0 - 1/8 (0.112 mi.)	BB1797	417
CON EDISON EPA ID: NYP004797163	115 W 40TH ST	ENE 0 - 1/8 (0.112 mi.)	BD1802	418
CONSOLIDATED EDISON EPA ID: NYP004099016	217 W 43 ST V8973	NNE 0 - 1/8 (0.113 mi.)	BE1806	419
CON EDISON - VAULT V EPA ID: NYP005105697	217 W 43RD ST	NNE 0 - 1/8 (0.113 mi.)	BE1807	419
104 WEST 40TH FEE AS EPA ID: NYR000091462	***104 W 40TH ST***	***E 0 - 1/8 (0.114 mi.)***	***BR1821***	***422***
CON EDISON SERVICE B EPA ID: NYP004265625	***69 W 38TH ST OPPOSIT***	***ESE 0 - 1/8 (0.115 mi.)***	***BP1823***	***423***
CON EDISON EPA ID: NYP004616405	158 W 43RD ST	NE 0 - 1/8 (0.116 mi.)	BE1842	427
CON EDISON SERVICE B EPA ID: NYP004257994	***111 W 40TH ST***	***ENE 0 - 1/8 (0.117 mi.)***	***BR1843***	***427***
CON ED EPA ID: NYP004860973	898 6TH AVE	SSE 0 - 1/8 (0.117 mi.)	BF1847	428
CON EDISON EPA ID: NYP004861973	898 6TH AVE	SSE 0 - 1/8 (0.117 mi.)	BF1848	428
CON EDISON SERVICE B EPA ID: NYP004267878	***247 W 43RD ST***	***NNE 0 - 1/8 (0.117 mi.)***	***BJ1849***	***428***
CON EDISON EPA ID: NYP004663746	64 W 38 ST	ESE 0 - 1/8 (0.117 mi.)	BP1853	429
CON EDISON SERVICE B EPA ID: NYP004267886	***241 W 43RD ST***	***NNE 0 - 1/8 (0.117 mi.)***	***BJ1855***	***430***
CONSOLIDATED EDISON EPA ID: NYP004100681	65 W 38 ST V4392	ESE 0 - 1/8 (0.117 mi.)	BP1857	430
CON EDISON EPA ID: NYP004758959	48 W 36TH ST	SE 0 - 1/8 (0.120 mi.)	BK1867	433
CON EDISON EPA ID: NYP004355440	BROADWAY & W 33RD ST	SSE 0 - 1/8 (0.120 mi.)	BF1872	434
CON EDISON MANHOLE 2 EPA ID: NYP004145157	***E 33 ST & BROADWAY***	***SSE 0 - 1/8 (0.120 mi.)***	***BF1873***	***434***
CON EDISON SERVICE B EPA ID: NYP004356440	***W 33RD ST & BROADWAY***	***SSE 0 - 1/8 (0.120 mi.)***	***BF1874***	***434***
CON EDISON MANHOLE: EPA ID: NYP004266201	***63 W 38TH ST***	***ESE 0 - 1/8 (0.120 mi.)***	***BP1875***	***435***
CON EDISON SERVICE B EPA ID: NYP004265690	***63 W 38TH ST***	***ESE 0 - 1/8 (0.120 mi.)***	***BP1876***	***435***
63 WEST 38TH LLC	***63 W 38TH ST***	***ESE 0 - 1/8 (0.120 mi.)***	***BP1883***	***436***

EPA ID: NYR000142059				
STONE PARK LLC EPA ID: NYR000035568	***63 W 38TH ST - 6TH F***	***ESE 0 - 1/8 (0.120 mi.)***	***BP1884***	***437***
EQUITY OFFICE PROPER EPA ID: NYR000183590	***229 WEST 43RD STREET***	***NNE 0 - 1/8 (0.120 mi.)***	***BJ1889***	***438***
TIMES SQUARE BUILDIN EPA ID: NYD001315613	***229 W 43RD ST 10TH F***	***NNE 0 - 1/8 (0.120 mi.)***	***BJ1890***	***438***
CINDERELLA FLOWER CO EPA ID: NYD001312495	***60 W 38TH ST***	***ESE 0 - 1/8 (0.121 mi.)***	***BP1893***	***439***
CON EDISON EPA ID: NYP004608790	680 8 AV	N 0 - 1/8 (0.121 mi.)	CA1897	440
CON EDISON EPA ID: NYP004613352	680 8 AVE	N 0 - 1/8 (0.121 mi.)	CA1898	440
CON EDISON SERVICE B EPA ID: NYP004421087	***142 W 43RD ST***	***NE 0 - 1/8 (0.124 mi.)***	***CB1910***	***443***
CON EDISON SERVICE B EPA ID: NYP004263562	***36 W 34TH ST***	***SSE 0 - 1/8 (0.124 mi.)***	***BF1912***	***443***
CON EDISON SERVICE B EPA ID: NYP004375952	***124 W 42ND ST***	***ENE 1/8 - 1/4 (0.125 mi.)***	***BM1921***	***445***
CON EDISON EPA ID: NYP004161576	***27 W 34TH ST***	***SE 1/8 - 1/4 (0.126 mi.)***	***BO1925***	***446***
CON EDISON SERVICE B EPA ID: NYP004263638	***27 W 34TH ST***	***SE 1/8 - 1/4 (0.126 mi.)***	***BO1926***	***446***
CON EDISON EPA ID: NYP004263661	27 W 34TH ST	SE 1/8 - 1/4 (0.126 mi.)	BO1927	447
CON ED - V 8983 EPA ID: NYP004003638	***35 W 35 ST***	***SE 1/8 - 1/4 (0.126 mi.)***	***BK1928***	***447***
PERRY PROCESS CLEANE EPA ID: NYD001529205	***1050 6TH AVE***	***E 1/8 - 1/4 (0.126 mi.)***	***BR1930***	***447***
CON EDISON SERVICE B EPA ID: NYP004355947	***53 W 33RD ST FRONT O***	***SSE 1/8 - 1/4 (0.129 mi.)***	***BF1933***	***448***
CON EDISON EPA ID: NYP004375960	122 WEST 42ND STREET	ENE 1/8 - 1/4 (0.129 mi.)	BM1935	449
CON EDISON - SERVICE EPA ID: NYP004292389	***33 W 35TH ST***	***SE 1/8 - 1/4 (0.129 mi.)***	***BO1937***	***449***
TRIZEC HAHN 1065 AVE EPA ID: NYR000229054	5 BRYANT PARK SUITE	ENE 1/8 - 1/4 (0.130 mi.)	BR1939	450
CON EDISON SERVICE B EPA ID: NYP004247338	***131 W 42ND ST***	***ENE 1/8 - 1/4 (0.130 mi.)***	***BM1942***	***450***
CON EDISON SERVICE B EPA ID: NYP004377628	***136 W 43RD ST FRONT***	***NE 1/8 - 1/4 (0.130 mi.)***	***CB1947***	***451***
CON EDISON SERVICE B EPA ID: NYP004421079	***136 W 43RD ST***	***NE 1/8 - 1/4 (0.130 mi.)***	***CB1948***	***452***
CON EDISON - SERVICE EPA ID: NYP004172433	***140 W43RD STREET***	***NE 1/8 - 1/4 (0.130 mi.)***	***CB1949***	***452***
CON EDISON SERVICE B	***30 W 34TH ST***	***SSE 1/8 - 1/4 (0.130 mi.)***	***BO1950***	***452***

EPA ID: NYP004263554				
CON EDISON SERVICE B EPA ID: NYP004265633	***56 W 38TH ST***	***ESE 1/8 - 1/4 (0.131 mi.)***	***BP1957***	***454***
CON EDISON SERVICE B EPA ID: NYP004263547	***28 W 34TH ST***	***SSE 1/8 - 1/4 (0.132 mi.)***	***CE1962***	***455***
CON EDISON MANHOLE 6 EPA ID: NYP004218281	***39B W 37TH ST & 6TH***	***ESE 1/8 - 1/4 (0.133 mi.)***	***CD1965***	***456***
CON EDISON EPA ID: NYP004210498	***39 W 37 ST & 6TH AVE***	***ESE 1/8 - 1/4 (0.133 mi.)***	***CD1966***	***456***
CON EDISON SERVICE B EPA ID: NYP004218273	***37 W 37TH ST & 6 AVE***	***ESE 1/8 - 1/4 (0.133 mi.)***	***CD1967***	***456***
KEEN JEWELRY MFG COR EPA ID: NYD986975662	***39 W 37TH ST RM 502***	***ESE 1/8 - 1/4 (0.133 mi.)***	***CD1968***	***457***
CONSOLIDATED EDISON EPA ID: NYP004038840	***39 W 37TH ST***	***ESE 1/8 - 1/4 (0.133 mi.)***	***CD1970***	***457***
CON EDISON EPA ID: NYP004205571	***39 W 37TH ST FO***	***ESE 1/8 - 1/4 (0.133 mi.)***	***CD1971***	***457***
CON EDISON EPA ID: NYP004210522	***39 W 37TH ST***	***ESE 1/8 - 1/4 (0.133 mi.)***	***CD1973***	***458***
NANCAR PLATING INC EPA ID: NYD064996689	***39 W 37TH ST***	***ESE 1/8 - 1/4 (0.133 mi.)***	***CD1974***	***459***
CON EDISON EPA ID: NYP004521746	894 AVENUE OF THE AM	SSE 1/8 - 1/4 (0.133 mi.)	BS1977	459
CON EDISON EPA ID: NYP004396669	101 W 40 ST	E 1/8 - 1/4 (0.134 mi.)	BR1981	460
CON EDISON EPA ID: NYP004856140	101 W 40TH ST	E 1/8 - 1/4 (0.134 mi.)	BR1983	460
CON ED EPA ID: NYP004856132	101 W 40TH ST	E 1/8 - 1/4 (0.134 mi.)	BR1984	461
P B F INC EPA ID: NYD980765523	***35 W 36TH ST 5TH FL***	***SE 1/8 - 1/4 (0.134 mi.)***	***BK1988***	***461***
CON EDISON SERVICE B EPA ID: NYP004263570	***35 W 36TH ST***	***SE 1/8 - 1/4 (0.134 mi.)***	***BK1990***	***462***
CON EDISON EPA ID: NYP004744512	114 W 41ST ST	ENE 1/8 - 1/4 (0.135 mi.)	CF1995	463
CON EDISON VAULT: 44 EPA ID: NYP004452025	***101 W 40TH ST & 6TH***	***E 1/8 - 1/4 (0.137 mi.)***	***BR2010***	***467***
CON EDISION - V3355 EPA ID: NYP004074829	***59 W. 39 ST. 59 W. 3***	***E 1/8 - 1/4 (0.137 mi.)***	***CG2013***	***467***
JULIUS YOUNG CO EPA ID: NYR000017889	***29 W 35TH ST - 12TH***	***SE 1/8 - 1/4 (0.137 mi.)***	***BO2016***	***468***
AUSTIN KNIGHT INC EPA ID: NYR000021675	***29 W 35TH ST***	***SE 1/8 - 1/4 (0.137 mi.)***	***BO2017***	***468***
SEPHORA #304 EPA ID: NYR000027037	***1500 BROADWAY***	***NE 1/8 - 1/4 (0.138 mi.)***	***CB2018***	***469***
CON EDISON GAS DRIP:	***1500 BROADWAY***	***NE 1/8 - 1/4 (0.138 mi.)***	***CB2019***	***469***

EPA ID: NYP004296240				
PMCM - TV	***4 TIMES SQUARE***	***ENE 1/8 - 1/4 (0.138 mi.)***	***BM2020***	***470***
EPA ID: NYR000209684				
ROYAL REALTY CORP	***4 TIMES SQ***	***ENE 1/8 - 1/4 (0.138 mi.)***	***BM2021***	***470***
EPA ID: NYR000111179				
CON EDISON SERVICE B	***143 W 43RD ST FRONT***	***NE 1/8 - 1/4 (0.138 mi.)***	***CB2022***	***470***
EPA ID: NYP004379319				
CON ED - V 3601	***48 W 38 ST***	***ESE 1/8 - 1/4 (0.139 mi.)***	***CD2023***	***471***
EPA ID: NYP004003620				
CON EDISON SERVICE B	***64 W 39TH ST***	***E 1/8 - 1/4 (0.140 mi.)***	***BP2025***	***471***
EPA ID: NYP004322145				
CON EDISON SERVICE B	***36 W 36TH ST E OF 7T***	***SE 1/8 - 1/4 (0.140 mi.)***	***BK2027***	***472***
EPA ID: NYP004264032				
BELL ATLANTIC-NY	1095 AVE OF THE AMER	ENE 1/8 - 1/4 (0.140 mi.)	CF2029	472
EPA ID: NYD000934695				
VERIZON NY	1095 AVENUE OF THE A	ENE 1/8 - 1/4 (0.140 mi.)	CF2030	472
EPA ID: NYD980777627				
CON EDISON	1270 BROADWAY ST	SSE 1/8 - 1/4 (0.141 mi.)	CH2035	473
EPA ID: NYP004861981				
CON EDISON	1270-80 W BROADWAY	SSE 1/8 - 1/4 (0.141 mi.)	CH2036	474
EPA ID: NYP004521761				
CONSOLIDATED EDISON	V8608-49 W 37TH ST	ESE 1/8 - 1/4 (0.141 mi.)	CD2038	474
EPA ID: NYP004033429				
BUNIKA CASTING CO	***62 W 39TH ST ROOM 20***	***E 1/8 - 1/4 (0.142 mi.)***	***BP2040***	***474***
EPA ID: NYD982737322				
CON EDISON SERVICE B	***51 W 39TH ST***	***E 1/8 - 1/4 (0.142 mi.)***	***CG2046***	***476***
EPA ID: NYP004265724				
FACETJEWELRY	36 W 37TH ST	ESE 1/8 - 1/4 (0.143 mi.)	CD2050	477
EPA ID: NYD001566694				
CON EDISON SERVICE B	***49 W 38TH ST***	***ESE 1/8 - 1/4 (0.143 mi.)***	***BP2053***	***478***
EPA ID: NYP004240487				
CON EDISON SERVICE B	***123 W 42ND ST FRONT***	***ENE 1/8 - 1/4 (0.143 mi.)***	***BM2054***	***478***
EPA ID: NYP004377545				
CON EDISON VAULT: 13	***20 W 34TH ST V 1339***	***SE 1/8 - 1/4 (0.143 mi.)***	***CE2057***	***479***
EPA ID: NYP004410247				
CON EDISON VAULT: 35	***20 W 34TH ST V 3541***	***SE 1/8 - 1/4 (0.143 mi.)***	***CE2058***	***479***
EPA ID: NYP004410262				
CON EDISON VAULT: 14	***20 W 34TH ST V 1462***	***SE 1/8 - 1/4 (0.143 mi.)***	***CE2059***	***480***
EPA ID: NYP004410254				
CON EDISON VAULT: 15	***20 W 34TH ST V 155***	***SE 1/8 - 1/4 (0.143 mi.)***	***CE2060***	***480***
EPA ID: NYP004410239				
CON EDISON - VAULT 3	20 W 34 ST	SE 1/8 - 1/4 (0.143 mi.)	CE2061	480
EPA ID: NYP005005715				
CON EDISON	46 W 38 ST	ESE 1/8 - 1/4 (0.145 mi.)	CD2066	481
EPA ID: NYP004610796				
CON EDISON SERVICE B	***80 W 40TH ST OPPOSIT***	***E 1/8 - 1/4 (0.146 mi.)***	***CG2073***	***483***

EPA ID: NYP004265641				
CON EDISON EPA ID: NYP004697504	FO 54 W 33RD ST	SSE 1/8 - 1/4 (0.146 mi.)	CH2075	483
CON EDISON EPA ID: NYP004697496	FO 54 W 33RD ST	SSE 1/8 - 1/4 (0.146 mi.)	CH2076	483
CON EDISON EPA ID: NYP004697470	54 WEST 33RD ST.	SSE 1/8 - 1/4 (0.146 mi.)	CH2077	484
CON EDISON SERVICE B EPA ID: NYP004265807	***47 W 38TH ST***	***ESE 1/8 - 1/4 (0.147 mi.)***	***BP2080***	***484***
CON EDISON MANHOLE: EPA ID: NYP004414173	***47-5 W 38TH ST & E 6***	***ESE 1/8 - 1/4 (0.147 mi.)***	***BP2081***	***485***
CON EDISON EPA ID: NYP004622171	266 W 44 ST	NNE 1/8 - 1/4 (0.148 mi.)	CA2093	487
CON EDISON SERVICE B EPA ID: NYP004379327	***266 W 44TH ST FRONT***	***NNE 1/8 - 1/4 (0.148 mi.)***	***CA2094***	***487***
ADDS CO THE EPA ID: NYD986961589	***30 W 36TH ST***	***SE 1/8 - 1/4 (0.148 mi.)***	***CM2095***	***488***
CON EDISON EPA ID: NYP004728663	F/O 120 W 43 ST	NE 1/8 - 1/4 (0.149 mi.)	CB2097	488
CONSOLIDATED EDISON EPA ID: NYP004255634	F/O 41 WEST 33RD ST	SSE 1/8 - 1/4 (0.149 mi.)	CE2099	489
CONSOLIDATED EDISON EPA ID: NYP004255626	F/O 41 WEST 33RD ST	SSE 1/8 - 1/4 (0.149 mi.)	CE2100	489
CON EDISON SERVICE B EPA ID: NYP004292363	***25 W 35TH ST***	***SE 1/8 - 1/4 (0.149 mi.)***	***CM2101***	***489***
CON ED EPA ID: NYP004821894	***110 W 41ST ST***	***ENE 1/8 - 1/4 (0.150 mi.)***	***CF2103***	***489***
CON EDISON - VAULT 3 EPA ID: NYP004994792	110 W 42 ST	ENE 1/8 - 1/4 (0.152 mi.)	CO2128	495
CON EDISON EPA ID: NYP004205563	***33 W 37TH ST FO***	***ESE 1/8 - 1/4 (0.153 mi.)***	***CD2134***	***496***
CON EDISON - MANHOLE EPA ID: NYP005111000	127 W 43RD ST	NE 1/8 - 1/4 (0.153 mi.)	CB2135	496
CON EDISON - MANHOLE EPA ID: NYP005110911	127 W 43RD ST	NE 1/8 - 1/4 (0.153 mi.)	CB2138	497
CONSOLIDATED EDISON EPA ID: NYP004109450	127 W 43 ST V6160	NE 1/8 - 1/4 (0.153 mi.)	CB2139	497
NYCDEP EPA ID: NYP003660032	42 W 38TH ST	ESE 1/8 - 1/4 (0.154 mi.)	CD2147	499
CON EDISON EPA ID: NYP004740106	210 W 44TH ST & 7TH	NNE 1/8 - 1/4 (0.154 mi.)	BT2148	499
CON EDISON VAULT: 46 EPA ID: NYP004392619	***214 W 44TH ST FRONT***	***NNE 1/8 - 1/4 (0.154 mi.)***	***CJ2150***	***500***
CON EDISON EPA ID: NYP004836555	200 W 44TH ST	NNE 1/8 - 1/4 (0.154 mi.)	CJ2155	501
CON EDISON SERVICE B	***230 W 44TH***	***NNE 1/8 - 1/4 (0.154 mi.)***	***CJ2156***	***501***

EPA ID: NYP004269262				
CON EDISON EPA ID: NYP004687919	216 W 44 ST	NNE 1/8 - 1/4 (0.154 mi.)	CJ2158	502
CON EDISON EPA ID: NYP004704714	216 W 44 ST	NNE 1/8 - 1/4 (0.154 mi.)	CJ2159	502
CON EDISON EPA ID: NYP004687927	216 W 44 ST	NNE 1/8 - 1/4 (0.154 mi.)	CJ2160	502
CON EDISON EPA ID: NYP004687935	216 W 44 ST	NNE 1/8 - 1/4 (0.154 mi.)	CJ2161	502
25 WEST 36TH STREET EPA ID: NY0001037548	***25 W 36TH ST - 6TH F***	***SE 1/8 - 1/4 (0.154 mi.)***	***CM2162***	***503***
PANETTA JEWELRY CO I EPA ID: NYD002402030	***25 W 36TH ST***	***SE 1/8 - 1/4 (0.154 mi.)***	***CM2164***	***503***
CON EDISON - MANHOLE EPA ID: NYP005071139	160 W 44TH ST	NE 1/8 - 1/4 (0.156 mi.)	CB2188	508
CON EDISON SERVICE B EPA ID: NYP004375978	***108 W 42ND ST***	***ENE 1/8 - 1/4 (0.156 mi.)***	***CO2190***	***509***
CON EDISON EPA ID: NYP004840928	50 W 39TH ST	ESE 1/8 - 1/4 (0.158 mi.)	CG2202	511
CON EDISON EPA ID: NYP004728036	7TH AVE & 44TH ST	NE 1/8 - 1/4 (0.159 mi.)	CU2206	512
CON EDISON EPA ID: NYP004526430	1071-79 6TH AVE & 40	ENE 1/8 - 1/4 (0.159 mi.)	CF2210	513
CON EDISON EPA ID: NYP004526448	1071-79 6TH AVE & 28	ENE 1/8 - 1/4 (0.159 mi.)	CF2211	513
CON EDISON SERVICE B EPA ID: NYP004380846	***106 W 41ST ST E OF 6***	***ENE 1/8 - 1/4 (0.160 mi.)***	***CF2213***	***514***
CON ED - V 3084 EPA ID: NYP004004487	***100 W 41 ST***	***ENE 1/8 - 1/4 (0.161 mi.)***	***CF2216***	***514***
VIDEART OPTICAL EFFE EPA ID: NYD981565955	***39 W 38TH ST***	***ESE 1/8 - 1/4 (0.162 mi.)***	***CV2223***	***516***
CONSOLIDATED EDISON EPA ID: NYP004253043	201 WEST 44TH ST.	NNE 1/8 - 1/4 (0.162 mi.)	CU2225	516
CON EDISON EPA ID: NYP004140695	***201 W 44TH ST***	***NNE 1/8 - 1/4 (0.162 mi.)***	***CU2226***	***517***
CON EDISON EPA ID: NYP004521779	886-90 W 6TH AVE & 3	SSE 1/8 - 1/4 (0.162 mi.)	CH2227	517
ENTHONE-OMI INC EPA ID: NYR000058495	***42 W 39TH ST 14TH FL***	***ESE 1/8 - 1/4 (0.162 mi.)***	***CG2228***	***517***
CON EDISON - VAULT V EPA ID: NYP005113956	42 W 39TH ST	ESE 1/8 - 1/4 (0.162 mi.)	CG2230	518
CON EDISON SERVICE B EPA ID: NYP004259131	***150 W 44 ST FRONT OF***	***NE 1/8 - 1/4 (0.163 mi.)***	***CB2239***	***520***
CON EDISON SERVICE B EPA ID: NYP004375937	***111 W 42ND ST***	***ENE 1/8 - 1/4 (0.163 mi.)***	***CO2241***	***520***
CON EDISON SERVICE B	***19 W 35TH ST***	***SE 1/8 - 1/4 (0.164 mi.)***	***CM2244***	***521***

EPA ID: NYP004292371				
CON EDISON SERVICE B EPA ID: NYP004265815	***29 W 37TH ST***	***ESE 1/8 - 1/4 (0.164 mi.)***	***CD2247***	***522***
CON EDISON TRANSFORM EPA ID: NYP004442430	***19 W 36TH ST***	***SE 1/8 - 1/4 (0.165 mi.)***	***CM2256***	***524***
CON EDISON SERVICE B EPA ID: NYP004259354	***142 W 44TH ST FRONT***	***NE 1/8 - 1/4 (0.166 mi.)***	***CB2266***	***526***
CON EDISON SERVICE B EPA ID: NYP004375945	***109 W 42ND ST***	***ENE 1/8 - 1/4 (0.167 mi.)***	***CO2277***	***529***
CON EDISON EPA ID: NYP004857215	255 W 44TH ST	NNE 1/8 - 1/4 (0.167 mi.)	CJ2278	529
CON EDISON MANHOLE 8 EPA ID: NYP004243234	***231 W 44TH ST***	***NNE 1/8 - 1/4 (0.167 mi.)***	***CJ2279***	***529***
CON EDISON MANHOLE 8 EPA ID: NYR000255570 EPA ID: NYP004238958	***225 W 44TH ST***	***NNE 1/8 - 1/4 (0.167 mi.)***	***CJ2280***	***529***
CON EDISON - VAULT V EPA ID: NYP005028630	111-101 W 43RD ST	ENE 1/8 - 1/4 (0.167 mi.)	CO2284	530
CON EDISON SERVICE B EPA ID: NYP004263976	***13 W 35TH E OF 7TH A***	***SE 1/8 - 1/4 (0.168 mi.)***	***CM2289***	***531***
CON EDISON SERVICE B EPA ID: NYP004378527	***140 W 44TH ST***	***NE 1/8 - 1/4 (0.168 mi.)***	***CB2293***	***532***
CONSOLIDATED EDISON EPA ID: NYP004259065	140 W 44 ST FRONT OF	NE 1/8 - 1/4 (0.168 mi.)	CB2294	533
CON EDISON SERVICE B EPA ID: NYP004263422	***18 W 35TH ST***	***SE 1/8 - 1/4 (0.168 mi.)***	***CM2296***	***533***
CON EDISON EPA ID: NYP004357315	E BROADWAY SE 32 ST	SSE 1/8 - 1/4 (0.170 mi.)	CH2301	534
MTA NYCT - 32ND STRE EPA ID: NYR000041756	***32ND ST & BROADWAY***	***SSE 1/8 - 1/4 (0.170 mi.)***	***CH2302***	***535***
CON EDISON EPA ID: NYP004726907	W 32ND ST & BROADWAY	SSE 1/8 - 1/4 (0.170 mi.)	CH2304	535
BELL ATLANTIC-NY EPA ID: NYP000935635	***32ND ST & BROADWAY***	***SSE 1/8 - 1/4 (0.170 mi.)***	***CH2305***	***535***
NEW YORK CITY DEP EPA ID: NYP010000578	32ND & BROADWAY	SSE 1/8 - 1/4 (0.170 mi.)	CH2306	536
CON EDISON MANHOLE: EPA ID: NYP004265989	***33 W 38TH ST***	***ESE 1/8 - 1/4 (0.170 mi.)***	***CV2312***	***537***
CON EDISON EPA ID: NYP004593851	FO 33 W 38 ST	ESE 1/8 - 1/4 (0.170 mi.)	CV2313	537
CON EDISON SERVICE B EPA ID: NYP004265583	***54 W 40TH ST***	***E 1/8 - 1/4 (0.171 mi.)***	***CG2316***	***538***
CON EDISON MANHOLE: EPA ID: NYP004292397	***9 W 35TH ST***	***SE 1/8 - 1/4 (0.171 mi.)***	***CM2318***	***538***
CON EDISON EPA ID: NYP004613386	OP 1085 6 AV	ENE 1/8 - 1/4 (0.172 mi.)	CF2323	539
CON EDISON MANHOLE:	***21 W 37TH ST W OF 5T***	***ESE 1/8 - 1/4 (0.172 mi.)***	***CD2324***	***540***

EPA ID: NYP004259552				
CON EDISON SERVICE B EPA ID: NYP004380101	***106 W 43RD ST FRONT***	***ENE 1/8 - 1/4 (0.173 mi.)***	***CO2326***	***540***
CON EDISON EPA ID: NYP004613410	1087 6 AV	ENE 1/8 - 1/4 (0.173 mi.)	CF2327	540
APICELLA JEWELERS EPA ID: NYD986985810	***40 W 39TH ST***	***ESE 1/8 - 1/4 (0.173 mi.)***	***CV2328***	***541***
CON EDISON EPA ID: NYP004262951	FO 40 W 39TH ST	ESE 1/8 - 1/4 (0.173 mi.)	CV2329	541
CON EDISON - MANHOLE EPA ID: NYP004206027	***19 W 37TH ST***	***ESE 1/8 - 1/4 (0.174 mi.)***	***CD2332***	***542***
CONSOLIDATED EDISON EPA ID: NYP004206023	19 W 37TH ST	ESE 1/8 - 1/4 (0.174 mi.)	CD2333	542
CONSOLIDATED EDISON EPA ID: NYP004251633	F/O 12-14 WEST 36TH	SE 1/8 - 1/4 (0.174 mi.)	CM2334	542
CON EDISON SERVICE B EPA ID: NYP004377685	***169 W 44 ST FRONT OF***	***NE 1/8 - 1/4 (0.174 mi.)***	***CU2335***	***542***
CON ED EPA ID: NYP004853491	***2 W 37TH ST***	***ESE 1/8 - 1/4 (0.174 mi.)***	***CM2336***	***543***
CONSOLIDATED EDISON EPA ID: NYP004155818	6TH AVE & 41ST STREE	ENE 1/8 - 1/4 (0.175 mi.)	CF2338	543
CON EDISON EPA ID: NYP004759874	33 W 39TH ST	E 1/8 - 1/4 (0.177 mi.)	CG2351	546
PHOEST DEVELOPMENT C EPA ID: NYR000042952	***49 W 32ND ST***	***SSE 1/8 - 1/4 (0.178 mi.)***	***CH2360***	***548***
CON EDISON SERVICE B EPA ID: NYP004355301	***49 W 32ND ST FRONT O***	***SSE 1/8 - 1/4 (0.178 mi.)***	***CH2361***	***548***
CON EDISON SERVICE B EPA ID: NYP004377636	***161 W 44TH ST FRONT***	***NE 1/8 - 1/4 (0.178 mi.)***	***DC2363***	***549***
CON EDISON SERVICE B EPA ID: NYP004355244	***47 W 32ND ST***	***SSE 1/8 - 1/4 (0.178 mi.)***	***CH2365***	***549***
GUY CONTI ART & DESI EPA ID: NYR000177089	***15 WEST 37TH 13TH FL***	***ESE 1/8 - 1/4 (0.180 mi.)***	***DE2372***	***551***
15 WEST 37TH ST BUIL EPA ID: NYR000071928	***15 WEST 37TH ST***	***ESE 1/8 - 1/4 (0.180 mi.)***	***DE2373***	***552***
CON EDISON SERVICE B EPA ID: NYP004265591	***52 W 40TH ST OPPOSIT***	***E 1/8 - 1/4 (0.180 mi.)***	***CG2375***	***552***
CON EDISON EPA ID: NYP004526497	1101-09 6TH AVE SB55	ENE 1/8 - 1/4 (0.180 mi.)	DA2376	553
CON EDISON EPA ID: NYP004613402	1101 6 AV	ENE 1/8 - 1/4 (0.180 mi.)	DA2379	553
CON EDISON EPA ID: NYP004526489	1101-09 6TH AVE SB55	ENE 1/8 - 1/4 (0.180 mi.)	DA2380	554
CON EDISON - TRANSFO EPA ID: NYP005105689	101 W 42ND ST	ENE 1/8 - 1/4 (0.181 mi.)	DA2387	555
CON EDISON	30 W 38 ST	ESE 1/8 - 1/4 (0.181 mi.)	CV2402	559

EPA ID: NYP004663753				
CON EDISON SERVICE B EPA ID: NYP004377644	***155 W 44TH ST FRONT***	***NE 1/8 - 1/4 (0.181 mi.)***	***DC2403***	***559***
CON EDISON SERVICE B EPA ID: NYP004355236	***33 W 33RD ST***	***SSE 1/8 - 1/4 (0.182 mi.)***	***DF2410***	***561***
7 WEST 34TH STREET B EPA ID: NYD986983138	***7 W 34TH ST***	***SE 1/8 - 1/4 (0.182 mi.)***	***DG2412***	***561***
CON EDISON SERVICE B EPA ID: NYP004243531	***39 W 32ND ST FRONT O***	***SSE 1/8 - 1/4 (0.183 mi.)***	***CH2419***	***563***
CON EDISON EPA ID: NYP004536777	120 W 44TH ST & 6TH	NE 1/8 - 1/4 (0.183 mi.)	DH2421	563
R E BUILDING EPA ID: NYP000899229 EPA ID: NYR000082255	***1515 BROADWAY 6TH FL***	***NNE 1/8 - 1/4 (0.183 mi.)***	***CU2426***	***564***
SERINO COYNE INC EPA ID: NYD986910420	***1515 BROADWAY 4TH FL***	***NNE 1/8 - 1/4 (0.183 mi.)***	***CU2427***	***565***
S L GREEN REALTY COR EPA ID: NYD986876563	***1515 BROADWAY - BASE***	***NNE 1/8 - 1/4 (0.183 mi.)***	***CU2428***	***565***
JONES LANG LASALLE EPA ID: NYR000093443	***1515 BROADWAY 11TH &***	***NNE 1/8 - 1/4 (0.183 mi.)***	***CU2429***	***565***
CON EDISON - 1515 BR EPA ID: NYR000090175	***1515 BROADWAY***	***NNE 1/8 - 1/4 (0.183 mi.)***	***CU2430***	***566***
ALLIED GRAPHIC ARTS EPA ID: NY0000120063	***1515 BROADWAY 42ND F***	***NNE 1/8 - 1/4 (0.183 mi.)***	***CU2431***	***566***
CON EDISON SERVICE B EPA ID: NYP004377669	***151 W 44TH ST FRONT***	***NE 1/8 - 1/4 (0.183 mi.)***	***DC2432***	***566***
CON EDISON V0174 EPA ID: NYP004033825	***13 W 37TH ST***	***ESE 1/8 - 1/4 (0.183 mi.)***	***DE2433***	***567***
CON EDISON EPA ID: NYP004700664	42 ST & 6 AV	ENE 1/8 - 1/4 (0.184 mi.)	DA2434	567
CON EDISON MANHOLE 5 EPA ID: NYP004146486	***6 AVE & W 42 ST***	***ENE 1/8 - 1/4 (0.184 mi.)***	***DA2435***	***567***
CON EDISON EPA ID: NYP004387882	W 42ND & 6TH AVE	ENE 1/8 - 1/4 (0.184 mi.)	DA2436	567
CON ED EPA ID: NYP004889766	W 42 ST & 6TH AVE	ENE 1/8 - 1/4 (0.184 mi.)	DA2438	568
CONSOLIDATED EDISON EPA ID: NYP004147559	6TH AVE & 42ND STREE	ENE 1/8 - 1/4 (0.184 mi.)	DA2439	568
CON EDISON MANHOLE: EPA ID: NYP004258968	***120 W 44TH ST W OF 6***	***NE 1/8 - 1/4 (0.184 mi.)***	***DH2442***	***569***
MTA NYCT -42ND ST & EPA ID: NYR000058669	***42ND ST & 6TH AVE ST***	***ENE 1/8 - 1/4 (0.184 mi.)***	***DA2446***	***569***
CON EDISON EPA ID: NYP004521696	408-406 W 33RD ST &	W 1/8 - 1/4 (0.185 mi.)	CT2449	570
CON EDISON SERVICE B EPA ID: NYP004377651	***153 W 44TH ST FRONT***	***NE 1/8 - 1/4 (0.185 mi.)***	***DC2450***	***570***
HOTEL MACKLOWE	***145 W 44TH ST***	***NE 1/8 - 1/4 (0.186 mi.)***	***DC2452***	***571***

EPA ID: NYD986905131				
CON EDISON SERVICE B EPA ID: NYP004258984	***145 W 44TH ST W OF 6***	***NE 1/8 - 1/4 (0.186 mi.)***	***DC2453***	***571***
CON EDISON EPA ID: NYP004678017	34-33 36 ST	SSE 1/8 - 1/4 (0.186 mi.)	DF2456	572
CON EDISON EPA ID: NYP004521878	415-09 W 33RD ST & 1	W 1/8 - 1/4 (0.186 mi.)	CT2457	572
CON EDISON EPA ID: NYP004790424	103 W 43RD ST VAULT8	ENE 1/8 - 1/4 (0.187 mi.)	CO2466	574
CON EDISON EPA ID: NYP004790432	103 W 43RD ST VAULT8	ENE 1/8 - 1/4 (0.187 mi.)	CO2469	575
CON EDISON EPA ID: NYP004790416	103 W 43RD ST VAULT8	ENE 1/8 - 1/4 (0.187 mi.)	CO2470	575
CON EDISON SERVICE B EPA ID: NYP004377677	***141 W 44TH ST FRONT***	***NE 1/8 - 1/4 (0.188 mi.)***	***DC2473***	***576***
HOME BOX OFFICE - HB EPA ID: NYR000071639	***1100 AVENUE OF THE A***	***ENE 1/8 - 1/4 (0.188 mi.)***	***DA2474***	***576***
CONSOLIDATED EDISON EPA ID: NYP004058426	1100 6TH AVE	ENE 1/8 - 1/4 (0.188 mi.)	DA2476	577
CON EDISON EPA ID: NYP004355855	FO 34 W 33 ST	SSE 1/8 - 1/4 (0.188 mi.)	DF2480	577
CON EDISON SERVICE B EPA ID: NYP004262887	***32 W 39TH ST FRONT O***	***ESE 1/8 - 1/4 (0.188 mi.)***	***CV2484***	***578***
CON EDISON SERVICE B EPA ID: NYP004355350	***30 W 33RD ST FRONT O***	***SSE 1/8 - 1/4 (0.188 mi.)***	***DF2489***	***579***
CON EDISON EPA ID: NYP004721916	3 W 35 ST	SE 1/8 - 1/4 (0.189 mi.)	DM2496	581
CON EDISON SERVICE B EPA ID: NYP004259107	***137 W 44 ST***	***NE 1/8 - 1/4 (0.189 mi.)***	***DC2498***	***581***
CON EDISON SERVICE B EPA ID: NYP004259339	***118 W 44TH ST***	***NE 1/8 - 1/4 (0.190 mi.)***	***DH2501***	***582***
CON EDISON SERVICE B EPA ID: NYP004447413	***23 W 38TH ST***	***ESE 1/8 - 1/4 (0.190 mi.)***	***CV2509***	***584***
CON EDISON MANHOLE: EPA ID: NYP004357307	***52 W 32ND ST FRONT O***	***SSE 1/8 - 1/4 (0.191 mi.)***	***CH2518***	***586***
CON EDISON EPA ID: NYP004746640	1250 BROADWAY	SSE 1/8 - 1/4 (0.192 mi.)	DJ2535	590
EDWARD S GORDON CO EPA ID: NYR000019646	***1250 BROADWAY***	***SSE 1/8 - 1/4 (0.192 mi.)***	***DJ2536***	***590***
CONSOLIDATED EDISON EPA ID: NYP004037354	***25 W 39TH ST***	***E 1/8 - 1/4 (0.192 mi.)***	***DQ2539***	***591***
CON EDISON SERVICE B EPA ID: NYP004259123	***133 W 44 ST***	***NE 1/8 - 1/4 (0.194 mi.)***	***DC2549***	***593***
CON ED - V 3609 EPA ID: NYP004004131	***40 W 40TH ST***	***E 1/8 - 1/4 (0.194 mi.)***	***DQ2553***	***594***
PECO INCORPORATED	40 W 40TH ST	E 1/8 - 1/4 (0.194 mi.)	DQ2555	595

EPA ID: NYD001344621				
CON EDISON SERVICE B EPA ID: NYP004259214	***129 W 44TH ST FRONT***	***NE 1/8 - 1/4 (0.194 mi.)***	***DC2556***	***595***
CON EDISON EPA ID: NYP004675195	29 W 32 ST	SSE 1/8 - 1/4 (0.194 mi.)	DF2558	596
CON EDISON SERVICE B EPA ID: NYP004788881 EPA ID: NYP004265609	***38 W 40TH ST OPPOSIT***	***E 1/8 - 1/4 (0.195 mi.)***	***DQ2560***	***596***
CON EDISON EPA ID: NYP004613477	31 W 32 ST	SSE 1/8 - 1/4 (0.195 mi.)	DF2564	597
26 WEST 39TH LLC EPA ID: NYR000237503	30 W 39TH ST	ESE 1/8 - 1/4 (0.195 mi.)	CV2566	598
CON EDISON MANHOLE: EPA ID: NYP004288379	***404 W 37TH ST FRONT***	***WNW 1/8 - 1/4 (0.196 mi.)***	***DN2567***	***598***
CON EDISON EPA ID: NYP004521845	419-17 W 33RD ST & 1	W 1/8 - 1/4 (0.196 mi.)	CT2568	598
CON EDISON EPA ID: NYP004613428	1108 6 AV	ENE 1/8 - 1/4 (0.197 mi.)	DA2572	599
CHARACTERS EPA ID: NYD982739559	***5 W 36TH ST - 6TH FL***	***SE 1/8 - 1/4 (0.197 mi.)***	***CM2578***	***601***
CON EDISON EPA ID: NYP004526513	1110 6TH AVE FRONT O	ENE 1/8 - 1/4 (0.197 mi.)	DA2579	601
CON EDISON EPA ID: NYP004799367	222 W 45TH ST	NNE 1/8 - 1/4 (0.198 mi.)	DR2584	602
CON EDISION - TRANSF EPA ID: NYP004090981	***240 WEST 45 ST. 240***	***NNE 1/8 - 1/4 (0.198 mi.)***	***DR2591***	***604***
CON EDISON SERVICE B EPA ID: NYP004356705	***1244 BROADWAY FRONT***	***SSE 1/8 - 1/4 (0.198 mi.)***	***DJ2595***	***604***
CON EDISON EPA ID: NYP004613378	1123 6 AVE	ENE 1/8 - 1/4 (0.199 mi.)	DS2598	605
CON EDISON EPA ID: NYP004521860	416-414 W 33RD ST &	W 1/8 - 1/4 (0.200 mi.)	CT2603	606
CON EDISON MANHOLE: EPA ID: NYP004259164	***112 W 44TH ST FRONT***	***NE 1/8 - 1/4 (0.200 mi.)***	***DH2605***	***607***
CON EDISON MANHOLE: EPA ID: NYP004441812	***1 W 34TH ST***	***SE 1/8 - 1/4 (0.201 mi.)***	***DG2611***	***608***
CON EDISON SERVICE B EPA ID: NYP004259321 EPA ID: NYP005172325	***121 W 44TH ST***	***NE 1/8 - 1/4 (0.201 mi.)***	***DH2613***	***609***
CON EDISON SERVICE B EPA ID: NYP004262853	***26 W 39TH ST FRONT O***	***ESE 1/8 - 1/4 (0.201 mi.)***	***CV2615***	***609***
REMCO MAINTENANCE CO EPA ID: NYD012206942	***430 W 37TH ST***	***WNW 1/8 - 1/4 (0.201 mi.)***	***DN2616***	***610***
CON EDISON EPA ID: NYP004612123	17 W 38 ST	ESE 1/8 - 1/4 (0.203 mi.)	CV2622	611
CON EDISON AT 1114 T EPA ID: NYR000081257	***1114 6TH AVE - BASEM***	***ENE 1/8 - 1/4 (0.203 mi.)***	***DS2624***	***611***
CON EDISON	***136 W 43RD ST & 7TH***	***ENE 1/8 - 1/4 (0.204 mi.)***	***DS2635***	***614***

EPA ID: NYP004205993				
40TH STREET TENANTS EPA ID: NYP004868313	***32 WEST 40TH STREET***	***E 1/8 - 1/4 (0.205 mi.)***	***DQ2645***	***616***
CON EDISON EPA ID: NYP004673620	F/O 21 W 33RD ST	SSE 1/8 - 1/4 (0.206 mi.)	DF2646	616
CON EDISON EPA ID: NYP004729398	F/O 152 W 45 ST	NE 1/8 - 1/4 (0.206 mi.)	DC2656	619
CON EDISON EPA ID: NYP004469540	***152 W 45TH ST***	***NE 1/8 - 1/4 (0.206 mi.)***	***DC2657***	***619***
CON EDISON VAULT: 71 EPA ID: NYP004358073	***152 W 45TH ST FRONT***	***NE 1/8 - 1/4 (0.206 mi.)***	***DC2658***	***619***
CONSOLIDATED EDISON EPA ID: NYP004035721	S/E/C W 45TH STREET	NE 1/8 - 1/4 (0.207 mi.)	CU2659	619
CON EDISON EPA ID: NYP004613501	6 AVE & 43 ST	ENE 1/8 - 1/4 (0.207 mi.)	DS2662	620
CON EDISON SERVICE B EPA ID: NYP004378535	***108 W 44TH ST***	***ENE 1/8 - 1/4 (0.208 mi.)***	***DH2668***	***622***
CON EDISON EPA ID: NYP004675955	15-17 W 38TH ST & 5T	ESE 1/8 - 1/4 (0.208 mi.)	CV2669	622
CON EDISON - MANHOLE EPA ID: NYP004905715	W 45 ST & 7 AVE	NE 1/8 - 1/4 (0.209 mi.)	DX2673	623
CON EDISON SERVICE B EPA ID: NYP004378428	***146 W 45TH ST***	***NE 1/8 - 1/4 (0.209 mi.)***	***DC2679***	***624***
CON EDISON EPA ID: NYP004620589	1131 6 AVE	ENE 1/8 - 1/4 (0.210 mi.)	DS2685	625
CON EDISON MANHOLE: EPA ID: NYP004373791	***425 W 33RD ST IN FRO***	***W 1/8 - 1/4 (0.211 mi.)***	***DO2692***	***627***
CON EDISON SERVICE B EPA ID: NYP004269346	***217 W 45TH***	***NNE 1/8 - 1/4 (0.211 mi.)***	***DR2694***	***628***
CON EDISON EPA ID: NYP004706644	49 WEST 42ND STREET	ENE 1/8 - 1/4 (0.212 mi.)	DA2704	630
CON EDISON EPA ID: NYP004785945	61 W 31 ST	SSE 1/8 - 1/4 (0.214 mi.)	DT2715	632
CON EDISON SERVICE B EPA ID: NYP004378402	***107 W 44TH ST FRONT***	***NE 1/8 - 1/4 (0.214 mi.)***	***DH2720***	***634***
CON EDISON SERVICE B EPA ID: NYP004378519	***107 W 44TH ST***	***NE 1/8 - 1/4 (0.214 mi.)***	***DH2721***	***634***
CON EDISON - SERVICE EPA ID: NYP005229024	57 W 31ST ST	SSE 1/8 - 1/4 (0.215 mi.)	DT2730	636
VAN DORAN REALTY COR EPA ID: NYD987038494	***1133 6TH AVE***	***ENE 1/8 - 1/4 (0.216 mi.)***	***DS2748***	***640***
CON EDISON EPA ID: NYP004707048	257 W 45 ST	NNE 1/8 - 1/4 (0.216 mi.)	DR2749	640
CON EDISON V3554 EPA ID: NYP004033817 EPA ID: NYP004888725	***18 W 39TH ST***	***ESE 1/8 - 1/4 (0.217 mi.)***	***DQ2756***	***642***
CONED	30-32 ST NICHOLAS PL	SSE 1/8 - 1/4 (0.218 mi.)	DJ2759	642

EPA ID: NYP004179420				
CON EDISON	***30 W 32ND ST FRONT O***	***SSE 1/8 - 1/4 (0.218 mi.)***	***DJ2760***	***642***
EPA ID: NYP004195335				
CON EDISON VAULT: 91	***47 W 42ND ST FRONT O***	***ENE 1/8 - 1/4 (0.218 mi.)***	***DA2763***	***643***
EPA ID: NYP004346474				
CON EDISON	47 W 42 ST	ENE 1/8 - 1/4 (0.218 mi.)	DA2766	644
EPA ID: NYP004738324				
CON EDISON	***47 W 42ND ST***	***ENE 1/8 - 1/4 (0.218 mi.)***	***DA2768***	***644***
EPA ID: NYP004815250				
EPA ID: NYP004793667				
EPA ID: NYP004257853				
HARRISON SERVICES IN	***8 W 38TH ST***	***ESE 1/8 - 1/4 (0.219 mi.)***	***DE2769***	***645***
EPA ID: NYD987012812				
CONSOLIDATED EDISON	V8250-32 W 32ND ST	SSE 1/8 - 1/4 (0.219 mi.)	DJ2771	645
EPA ID: NYP004054110				
CON EDISON SERVICE B	***130 W 45TH ST***	***NE 1/8 - 1/4 (0.219 mi.)***	***DC2774***	***646***
EPA ID: NYP004378436				
CON EDISON - MANHOLE	267 W 45TH ST	NNE 1/8 - 1/4 (0.220 mi.)	DR2777	646
EPA ID: NYP005206075				
CON EDISON SERVICE B	***259 W 45TH ST***	***NNE 1/8 - 1/4 (0.220 mi.)***	***DR2778***	***647***
EPA ID: NYP004379236				
CVS PHARMACY #11237	358 5TH AVE	SE 1/8 - 1/4 (0.220 mi.)	DG2780	647
EPA ID: NYR000242537				
BOP NW LOFT LLC	424 W 33RD ST 8TH FL	W 1/8 - 1/4 (0.220 mi.)	EE2784	648
EPA ID: NYD987040805				
CON EDISON SERVICE B	***128 W 45TH ST***	***NE 1/8 - 1/4 (0.221 mi.)***	***DC2787***	***648***
EPA ID: NYP004378444				
CON EDISON MANHOLE:	***128 -20 W 45TH ST FR***	***NE 1/8 - 1/4 (0.221 mi.)***	***DC2788***	***649***
EPA ID: NYP004436382				
CON EDISON - SERVICE	382 5 AVE	SE 1/8 - 1/4 (0.221 mi.)	DM2789	649
EPA ID: NYP004937746				
CON EDISON - VAULT 4	362 5TH AVE	SE 1/8 - 1/4 (0.221 mi.)	DG2793	650
EPA ID: NYP004874620				
CON EDISON	429-41 W 33RD ST & 1	W 1/8 - 1/4 (0.221 mi.)	DO2794	650
EPA ID: NYP004521852				
CON EDISON SERVICE B	***728 8TH AVE***	***NNE 1/8 - 1/4 (0.222 mi.)***	***DY2799***	***651***
EPA ID: NYP004434452				
CON EDISON MANHOLE:	***2 W 36TH ST***	***SE 1/8 - 1/4 (0.222 mi.)***	***DM2804***	***652***
EPA ID: NYP004263521				
CON EDISON	120 W 45TH ST	NE 1/8 - 1/4 (0.223 mi.)	EG2815	655
EPA ID: NYP004784690				
CON EDISON	***120 W 45TH ST***	***NE 1/8 - 1/4 (0.223 mi.)***	***EG2816***	***655***
EPA ID: NYP004437794				
CON EDISON - VAULT V	120 W 45 ST	NE 1/8 - 1/4 (0.223 mi.)	EG2818	655
EPA ID: NYP004922926				
COTY R&D SALON	120 W 45TH ST - 3RD	NE 1/8 - 1/4 (0.223 mi.)	EG2820	656
EPA ID: NYR000236729				
GAMA CREATIONS INC	***390 5TH AVE***	***SE 1/8 - 1/4 (0.226 mi.)***	***EH2839***	***660***

EPA ID: NYP004263539				
CON ED EPA ID: NYP004868297	1 W 37 ST	ESE 1/8 - 1/4 (0.226 mi.)	EH2841	661
CON EDISON EPA ID: NYP004195590	***22-26 W 32ND ST FRON***	***SSE 1/8 - 1/4 (0.226 mi.)***	***DJ2845***	***661***
CON EDISON EPA ID: NYP004263448 EPA ID: NYP004264149	2 W 35TH ST E OF 7TH	SE 1/8 - 1/4 (0.226 mi.)	DM2849	662
CON EDISON - MANHOLE EPA ID: NYP005011218	11 W 33 ST	SSE 1/8 - 1/4 (0.227 mi.)	EJ2857	664
CON EDISON EPA ID: NYP004613469	20 W 32 ST	SSE 1/8 - 1/4 (0.227 mi.)	DJ2863	665
CON EDISON SERVICE B EPA ID: NYP004314621	***1532 BROADWAY***	***NE 1/8 - 1/4 (0.227 mi.)***	***DX2864***	***665***
CON EDISON - VAULT V EPA ID: NYP004928960	1532 BROADWAY	NE 1/8 - 1/4 (0.227 mi.)	DX2865	666
CON EDISON - VAULT V EPA ID: NYP004928937	1532 BROADWAY	NE 1/8 - 1/4 (0.227 mi.)	DX2866	666
CON EDISON EPA ID: NYP004792123	5TH AVE & 35TH ST	SE 1/8 - 1/4 (0.229 mi.)	DM2876	668
CON EDISION - MH3374 EPA ID: NYP004076378	***5TH AVE & 35TH ST 5T***	***SE 1/8 - 1/4 (0.229 mi.)***	***DM2880***	***669***
CON EDISION - V2598 EPA ID: NYP004083036	***2 E. 35TH ST. 2 E. 3***	***SE 1/8 - 1/4 (0.230 mi.)***	***DM2894***	***672***
CON EDISON EPA ID: NYP004792073	2 E 35TH ST	SE 1/8 - 1/4 (0.230 mi.)	DM2895	672
CON EDISON EPA ID: NYP004792065	2 EAST 35TH ST	SE 1/8 - 1/4 (0.230 mi.)	DM2898	673
CONSOLIDATED EDISON EPA ID: NYP004080792	2 E. 35 ST. 2 E. 35	SE 1/8 - 1/4 (0.230 mi.)	DM2901	673
CONSOLIDATED EDISON EPA ID: NYP004072526	2 E. 35TH ST. 2 E. 3	SE 1/8 - 1/4 (0.230 mi.)	DM2902	674
CON EDISON SERVICE B EPA ID: NYP004378451	***114 W 45TH ST***	***NE 1/8 - 1/4 (0.231 mi.)***	***EG2903***	***674***
CON EDISON MANHOLE: EPA ID: NYP004258497	***45 W 42 ST***	***ENE 1/8 - 1/4 (0.231 mi.)***	***EM2906***	***674***
CONSOLIDATED EDISON EPA ID: NYP004257986	45 W 42ND ST	ENE 1/8 - 1/4 (0.231 mi.)	EM2908	675
N & B JEWELRY CORP EPA ID: NY0000080135	***145 W 45TH ST - 2ND***	***NE 1/8 - 1/4 (0.231 mi.)***	***EG2910***	***675***
JACOBS & COHEN EPA ID: NYR000029892	***145 W 45TH ST ROOM 4***	***NE 1/8 - 1/4 (0.231 mi.)***	***EG2912***	***676***
A S INDUSTRIES EPA ID: NYD987025319	***145 W 45TH ST ROOM 1***	***NE 1/8 - 1/4 (0.231 mi.)***	***EG2913***	***676***
CON EDISON SERVICE B EPA ID: NYP004356697	***1238 BROADWAY FRONT***	***SSE 1/8 - 1/4 (0.231 mi.)***	***DT2915***	***677***
CON EDISON - VAULT S	135 W 45 ST	NE 1/8 - 1/4 (0.232 mi.)	EG2922	678

EPA ID: NYP004927051				
CON EDISON - VAULT V EPA ID: NYP004927044	135 W 45 ST	NE 1/8 - 1/4 (0.232 mi.)	EG2923	679
CON EDISON - MANHOLE EPA ID: NYP004914899	20 W 40 ST	E 1/8 - 1/4 (0.232 mi.)	DQ2929	680
20 WEST 40 BRYANT PA EPA ID: NYR000212829	***20 W 40TH ST***	***E 1/8 - 1/4 (0.232 mi.)***	***DQ2930***	***680***
NORITSU C O NY MARRI EPA ID: NYP000930669 EPA ID: NY0000901116	***1535 BROADWAY***	***NNE 1/8 - 1/4 (0.233 mi.)***	***DX2933***	***681***
CON EDISON @ MARRIOT EPA ID: NYR000086751	***1535 BROADWAY-BOILER***	***NNE 1/8 - 1/4 (0.233 mi.)***	***DX2935***	***682***
CON EDISON SERVICE B EPA ID: NYP004375143	***6 W 33RD ST***	***SSE 1/8 - 1/4 (0.233 mi.)***	***EJ2936***	***682***
CON ED EPA ID: NYP004788253	E 36TH ST & 5TH AVE	SE 1/8 - 1/4 (0.233 mi.)	EH2940	683
CON EDISON SERVICE B EPA ID: NYP004378469	***110 W 45TH ST***	***NE 1/8 - 1/4 (0.234 mi.)***	***EG2944***	***684***
CBS INC EPA ID: NYP000892943	350 5TH AVENUE 83RD	SE 1/8 - 1/4 (0.234 mi.)	EJ2946	684
COTY INC EPA ID: NYR000245175	350 5TH AVE 14-19 FL	SE 1/8 - 1/4 (0.234 mi.)	EJ2947	685
WNYW TECHNICAL FACIL EPA ID: NYD982744351	***350 FIFTH AVE RM 821***	***SE 1/8 - 1/4 (0.234 mi.)***	***EJ2949***	***685***
ALAC INTERNATIONAL I EPA ID: NYD982742272	***350 5TH AVE***	***SE 1/8 - 1/4 (0.234 mi.)***	***EJ2952***	***686***
WNCN GAF BROADCASTIN EPA ID: NYD986894434	***350 5TH AVE RM 8512***	***SE 1/8 - 1/4 (0.234 mi.)***	***EJ2953***	***686***
WNSR-FM EPA ID: NYD986894251	***350 FIFTH AVE RM 820***	***SE 1/8 - 1/4 (0.234 mi.)***	***EJ2954***	***687***
ABC WPLJ EPA ID: NYD980785554	***350 5TH AVE 85TH FLO***	***SE 1/8 - 1/4 (0.234 mi.)***	***EJ2955***	***687***
WQXR-FM - INTERSTATE EPA ID: NYD986898674	***350 FIFTH AVE RM 810***	***SE 1/8 - 1/4 (0.234 mi.)***	***EJ2956***	***687***
WBLS-FM TRANSMITTER/ EPA ID: NYD986889269 EPA ID: NYD986939270	***350 FIFTH AVE***	***SE 1/8 - 1/4 (0.234 mi.)***	***EJ2957***	***688***
EMPIRE STATE BUILDIN EPA ID: NYR000193144	***350 FIFTH AVE SUITE***	***SE 1/8 - 1/4 (0.234 mi.)***	***EJ2959***	***688***
CON EDISON EPA ID: NYP004208829	***5TH AVE & E 36TH ST***	***SE 1/8 - 1/4 (0.234 mi.)***	***EH2960***	***688***
CON EDISON VAULT: 13 EPA ID: NYP004435020	***2 W 34TH ST VAULT 13***	***SE 1/8 - 1/4 (0.234 mi.)***	***EN2964***	***689***
CON EDISON VAULT: 35 EPA ID: NYP004435012	***2 W 34TH ST VAULT 35***	***SE 1/8 - 1/4 (0.234 mi.)***	***EN2965***	***690***
HERALD SQUARE LOFT C EPA ID: NYR000116491	***31 W 31ST ST***	***SSE 1/8 - 1/4 (0.234 mi.)***	***EO2966***	***690***
CON EDISON SERVICE B	***W 34TH ST & 5TH AVE***	***SE 1/8 - 1/4 (0.236 mi.)***	***EN2977***	***692***

EPA ID: NYP004263646				
VERIZON NEW YORK INC EPA ID: NYP000952069	34 ST & 5 AVE	SE 1/8 - 1/4 (0.236 mi.)	EN2981	693
CON EDISON - VAULT 8 EPA ID: NYP004889121	5TH AVE & W 34TH ST	SE 1/8 - 1/4 (0.236 mi.)	EN2983	693
CON EDISON - EMPIRE EPA ID: NYD981567001	***34TH ST & 5TH AVE***	***SE 1/8 - 1/4 (0.236 mi.)***	***EN2984***	***694***
CON EDISON EPA ID: NYP004858017	44TH ST & 6TH AVE	ENE 1/8 - 1/4 (0.236 mi.)	EP2986	694
CON EDISON MANHOLE: EPA ID: NYP004259081	***W 44 ST & 6TH***	***ENE 1/8 - 1/4 (0.236 mi.)***	***EP2987***	***694***
CONSOLIDATED EDISON EPA ID: NYP004253563	WEST 44TH ST. & 6TH	ENE 1/8 - 1/4 (0.236 mi.)	EP2988	695
CON EDISON EPA ID: NYP004856413 EPA ID: NYP004263406	2 E 34TH ST	SE 1/8 - 1/4 (0.238 mi.)	EN3003	698
CON EDISON SERVICE B EPA ID: NYP004378477	***104 W 45TH ST***	***NE 1/8 - 1/4 (0.239 mi.)***	***EG3010***	***699***
CON EDISON EPA ID: NYP004907368 EPA ID: NYP004772174	77 W 44TH ST VAULT16	ENE 1/8 - 1/4 (0.239 mi.)	EP3016	700
CON EDISON EPA ID: NYP004772182	77 W 44TH ST VAULT63	ENE 1/8 - 1/4 (0.239 mi.)	EP3017	701
CUNY GRADUATE CENTER EPA ID: NYR000025924	***365 5TH AVE - BASEME***	***SE 1/8 - 1/4 (0.239 mi.)***	***EN3021***	***702***
B ALTMAN REALTY CORP EPA ID: NYD987005923	***365 FIFTH AVE***	***SE 1/8 - 1/4 (0.239 mi.)***	***EN3022***	***702***
CREATIVE COMPS INC EPA ID: NYD987033107	***25 W 31ST ST***	***SSE 1/8 - 1/4 (0.239 mi.)***	***EO3035***	***705***
BPGL HOLDINGS LLC EPA ID: NYR000192542	***1140 6TH AVE***	***ENE 1/8 - 1/4 (0.240 mi.)***	***EP3043***	***707***
CON EDISION - V3394 EPA ID: NYP004080776	***2 E.36 ST. 2 E.36 ST***	***SE 1/8 - 1/4 (0.241 mi.)***	***EH3050***	***709***
MCI-1155 AVENUE OF A EPA ID: NYR000096446	***1155 AVENUE OF AMERI***	***ENE 1/8 - 1/4 (0.241 mi.)***	***EP3051***	***709***
IMPRESSIVE CREATIONS EPA ID: NYR000019299	***125 W 45TH ST ROOM 8***	***NE 1/8 - 1/4 (0.242 mi.)***	***EG3054***	***710***
GRACE HOTEL EPA ID: NYD982269896	***125 W 45TH ST***	***NE 1/8 - 1/4 (0.242 mi.)***	***EG3055***	***710***
CON EDISON SERVICE B EPA ID: NYP004378485	***100 W 45TH ST SB 874***	***NE 1/8 - 1/4 (0.242 mi.)***	***EG3056***	***711***
CON EDISON SERVICE B EPA ID: NYP004378493	***100 W 45TH ST SB 874***	***NE 1/8 - 1/4 (0.242 mi.)***	***EG3057***	***711***
CVS EPA ID: NYR000197582	***420 FIFTH AVE***	***ESE 1/8 - 1/4 (0.244 mi.)***	***EH3076***	***715***
CON EDISION - V4143 EPA ID: NYP004072534	***1 E. 36TH ST. 1 E. 3***	***SE 1/8 - 1/4 (0.244 mi.)***	***EH3079***	***716***
CON EDISON	226 W 46TH ST SB8911	NNE 1/8 - 1/4 (0.245 mi.)	ET3081	716

EPA ID: NYP004745915				
CON EDISON EPA ID: NYP004620761	1147 6 AVE	ENE 1/8 - 1/4 (0.245 mi.)	EP3083	717
4 EAST 34TH STREET EPA ID: NYP004856421	***4 EAST 34TH STREET***	***SE 1/8 - 1/4 (0.246 mi.)***	***EN3086***	***717***
726 EIGHTH - 740 8TH EPA ID: NYR000256545	740 8TH AVE	NNE 1/8 - 1/4 (0.246 mi.)	DY3088	718
1120 AVENUE OF THE A EPA ID: NYR000096719	***1120 AVE OF THE AMER***	***ENE 1/8 - 1/4 (0.247 mi.)***	***DS3097***	***720***
CONSOLIDATED EDISON EPA ID: NYP004189585	W 37 ST AND 5 AVE	ESE 1/8 - 1/4 (0.247 mi.)	EH3098	720
CON EDISON MANHOLE 5 EPA ID: NYP004215547	***W 37TH ST & 5TH AVE***	***ESE 1/8 - 1/4 (0.247 mi.)***	***EH3100***	***720***
CONSOLIDATED EDISON EPA ID: NYP004251732	8 W 32ND ST	SSE 1/8 - 1/4 (0.247 mi.)	EV3103	721
CON EDISON EPA ID: NYP004378417	F/O 121 W 45TH ST	NE 1/8 - 1/4 (0.248 mi.)	EG3107	722
CON EDISON SERVICE B EPA ID: NYP004379418	***121 W 45TH ST FRONT***	***NE 1/8 - 1/4 (0.248 mi.)***	***EG3108***	***722***
CON EDISON SERVICE B EPA ID: NYP004745931 EPA ID: NYP004269510	***236 W 46TH ST SB8911***	***NNE 1/8 - 1/4 (0.248 mi.)***	***ET3110***	***722***
CON EDISON SERVICE B EPA ID: NYP004269528	***236 W 46TH ST SB8912***	***NNE 1/8 - 1/4 (0.248 mi.)***	***ET3111***	***723***
CON EDISON - MANHOLE EPA ID: NYP005230883	222 W 46TH ST	NNE 1/8 - 1/4 (0.248 mi.)	ET3115	724
CON EDISON EPA ID: NYP004266052	***12 W 40TH ST***	***E 1/8 - 1/4 (0.248 mi.)***	***EX3121***	***725***
CON EDISON EPA ID: NYP004786042 EPA ID: NYP004795837	12 W 40TH ST	E 1/8 - 1/4 (0.248 mi.)	EX3122	725
CON EDISON VAULT: 25 EPA ID: NYP004461612	***1 W 33RD ST VAULT 25***	***SE 1/8 - 1/4 (0.248 mi.)***	***EJ3123***	***726***
CON EDISON VAULT: 26 EPA ID: NYP004461620	***1 W 33RD ST VAULT 26***	***SE 1/8 - 1/4 (0.248 mi.)***	***EJ3124***	***726***
CON EDISON VAULT: 30 EPA ID: NYP004461638	***1 W 33RD ST VAULT 30***	***SE 1/8 - 1/4 (0.248 mi.)***	***EJ3125***	***726***
CON EDISON VAULT: 17 EPA ID: NYP004461604	***1 W 33RD ST VAULT 17***	***SE 1/8 - 1/4 (0.248 mi.)***	***EJ3126***	***726***
CON ED V 1712 EPA ID: NYP000930529	***1 W 33 ST***	***SE 1/8 - 1/4 (0.248 mi.)***	***EJ3127***	***727***
CON EDISON VAULT: 91 EPA ID: NYP004461596	***1 W 33RD ST VAULT 91***	***SE 1/8 - 1/4 (0.248 mi.)***	***EJ3128***	***727***
CON EDISON - SERVICE EPA ID: NYP004314647	***1548 BROADWAY***	***NE 1/8 - 1/4 (0.248 mi.)***	***DX3130***	***727***
CON EDISON SERVICE B EPA ID: NYP004314639	***1544 BROADWAY***	***NE 1/8 - 1/4 (0.248 mi.)***	***DX3131***	***728***
CON EDISON VAULT: 71	***2 W 33RD ST W OF 5TH***	***SSE 1/8 - 1/4 (0.248 mi.)***	***EJ3133***	***728***

EPA ID: NYP004369906				
CONSOLIDATED EDISON EPA ID: NYP004037289	2 W 33RD STREET	SSE 1/8 - 1/4 (0.248 mi.)	EJ3134	729
CON EDISON SERVICE B EPA ID: NYP004379400	***117 W 45TH ST FRONT***	***NE 1/8 - 1/4 (0.249 mi.)***	***EG3137***	***729***
CONSOLIDATED EDISON EPA ID: NYP004139812	37TH ST & 5TH AVE MH	ESE 1/8 - 1/4 (0.249 mi.)	EH3140	730
CONSOLIDATED EDISON EPA ID: NYP004198594	5 W 32ND ST FRONT OF	SSE 1/8 - 1/4 (0.250 mi.)	EJ3142	730

Lower Elevation	Address	Direction / Distance	Map ID	Page
CON EDISON - MANHOLE EPA ID: NYP004907210	268 W 41 ST	0 - 1/8 (0.000 mi.)	B13	13
NEW YORK TIMES BUILD EPA ID: NYR000125955	***620 8TH AVE***	***0 - 1/8 (0.000 mi.)***	***B14***	***13***
NEW YORK TIMES BUILD EPA ID: NYR000121848	***264 W 41ST ST - PARK***	***0 - 1/8 (0.000 mi.)***	***B16***	***14***
CON EDISON SERVICE B EPA ID: NYP004267852	***266 W 41ST ST***	***0 - 1/8 (0.000 mi.)***	***B19***	***15***
CON EDISON MANHOLE: EPA ID: NYP004266011	***268 W 40TH ST OPPOSI***	***0 - 1/8 (0.000 mi.)***	***D31***	***18***
ALBEE ELECTROPLATING EPA ID: NYD986891273	***264 W 40TH ST***	***0 - 1/8 (0.000 mi.)***	***D41***	***20***
CON EDISON SERVICE B EPA ID: NYP004265682	***316 W 39TH ST***	***0 - 1/8 (0.000 mi.)***	***E47***	***22***
CON EDISON MANHOLE: EPA ID: NYP004307385	***600 8TH AVE***	***0 - 1/8 (0.000 mi.)***	***D49***	***22***
CON EDISON EPA ID: NYP004834566 EPA ID: NYP004266060	***267 W 39TH ST***	***0 - 1/8 (0.000 mi.)***	***D55***	***24***
CON EDISON EPA ID: NYP004871451	304 W 39TH ST	0 - 1/8 (0.000 mi.)	E61	25
CON EDISON SERVICE B EPA ID: NYP004265658	***308 W 39TH ST***	***0 - 1/8 (0.000 mi.)***	***E68***	***27***
CON EDISON SERVICE B EPA ID: NYP004265674	***310 W 39TH ST***	***0 - 1/8 (0.000 mi.)***	***E72***	***28***
TIMES SQUARE CLEANER EPA ID: NYD064926322	***575 8TH AVE***	***0 - 1/8 (0.000 mi.)***	***E105***	***35***
CON EDISON EPA ID: NYP004730123	F/O 582 8 AV	0 - 1/8 (0.000 mi.)	I108	36
CON EDISON EPA ID: NYP004756383	589 8TH AVE & 39TH S	0 - 1/8 (0.000 mi.)	E113	37
CON EDISON EPA ID: NYP004729869	572 8TH AVE	0 - 1/8 (0.000 mi.)	I123	39
KALEIDORSCOPE IMAGIN EPA ID: NYR000197467	307 W 38TH ST - 6TH	0 - 1/8 (0.000 mi.)	E125	40
EMSL ANALYTICAL INC	***307 W 38TH ST - MAIN***	***0 - 1/8 (0.000 mi.)***	***E131***	***41***

EPA ID: NYR000093245				
BEAD HOUSE INC DBA A EPA ID: NYD987014479	***307 W 38TH ST 20TH F***	***0 - 1/8 (0.000 mi.)***	***E137***	***42***
CON EDISON - SERVICE EPA ID: NYP005218991	244 W 39TH ST	0 - 1/8 (0.000 mi.)	G144	44
CON EDISON SERVICE B EPA ID: NYP004265781	***W 38TH ST & 8TH AVE***	***0 - 1/8 (0.000 mi.)***	***H148***	***45***
CONSOLIDATED EDISON EPA ID: NYP004151965	38TH ST & 8TH AVE	0 - 1/8 (0.000 mi.)	H160	47
CON EDISON EPA ID: NYP004615804	242 W 39 ST	0 - 1/8 (0.000 mi.)	G161	47
CON EDISON SERVICE B EPA ID: NYP004410221	***307 W 37TH ST***	***0 - 1/8 (0.000 mi.)***	***H164***	***48***
CON ED EPA ID: NYP004811267	W 38 ST & 8TH AVE	0 - 1/8 (0.000 mi.)	H169	49
CON EDISON EPA ID: NYP004594222	FO 307 WEST 37 ST	0 - 1/8 (0.000 mi.)	H170	49
WEST 37TH STREET PAR EPA ID: NYR000194399	***312 W 37TH ST***	***0 - 1/8 (0.000 mi.)***	***H180***	***51***
CON EDISON VAULT: 45 EPA ID: NYP004372405	***312 W 37TH ST VAULT***	***0 - 1/8 (0.000 mi.)***	***H185***	***52***
CON EDISON OTHER - S EPA ID: NYP004372413	***312 W 37TH ST OTHER***	***0 - 1/8 (0.000 mi.)***	***H197***	***55***
CON EDISON EPA ID: NYP004690178	247-245 W 38 ST & 8	0 - 1/8 (0.000 mi.)	K210	58
CON EDISON - VAULT 7 EPA ID: NYP004372421	***312 W 37TH ST***	***0 - 1/8 (0.000 mi.)***	***H215***	***59***
CON EDISON EPA ID: NYP004690194	246-250 W 38 ST & 8	0 - 1/8 (0.000 mi.)	K219	60
CON EDISON EPA ID: NYP004820235	266 W 37TH ST	0 - 1/8 (0.000 mi.)	M220	60
NYCDEP EPA ID: NYP003600107	W 37TH ST & 8TH AVE	0 - 1/8 (0.000 mi.)	M229	62
CON EDISON SERVICE B EPA ID: NYP004265799	***W 37TH ST & 8TH AVE***	***0 - 1/8 (0.000 mi.)***	***M232***	***63***
CON EDISON MANHOLE: EPA ID: NYP004265955	***313 W 36TH ST E OF 9***	***0 - 1/8 (0.000 mi.)***	***N233***	***63***
CON EDISON EPA ID: NYP004612107	8 AVE & 37 ST	0 - 1/8 (0.000 mi.)	M237	64
CON EDISON EPA ID: NYP004717385	241 W 37 ST	0 - 1/8 (0.000 mi.)	L239	64
CON EDISON - MANHOLE EPA ID: NYP005139306	307 W 36TH ST	0 - 1/8 (0.000 mi.)	N243	65
CON EDISON MANHOLE: EPA ID: NYP004257192	***8TH AVE & WEST 37TH***	***0 - 1/8 (0.000 mi.)***	***M246***	***66***
CON EDISON	242-244 W 38 ST & 8	0 - 1/8 (0.000 mi.)	K247	66

EPA ID: NYP004690202				
CON EDISON - VAULT 5 EPA ID: NYP005221148	263 W 37TH ST	0 - 1/8 (0.000 mi.)	L249	66
ALLIED LETTERCRAFT I EPA ID: NYR000015982	***307 W 36TH ST***	***0 - 1/8 (0.000 mi.)***	***N251***	***67***
CON ED EPA ID: NYP004830390	241 W 37TH ST	0 - 1/8 (0.000 mi.)	L252	67
BALTIC NOVELTY PLAST EPA ID: NYD002409597	***247 W 37TH ST***	***0 - 1/8 (0.000 mi.)***	***L254***	***67***
CONSOLIDATED EDISON EPA ID: NYP004061172	V5814-315 W 36TH ST	0 - 1/8 (0.000 mi.)	N264	69
WILLIAMS REAL ESTATE EPA ID: NYR000047571	***535 8TH AVE 12TH FLO***	***0 - 1/8 (0.000 mi.)***	***M269***	***71***
CON EDISON MANHOLE EPA ID: NYP004199493	***W 37TH ST & 8TH AVE***	***0 - 1/8 (0.000 mi.)***	***M270***	***71***
HAP ENGRAVING OF NY EPA ID: NYR000018887	***519 8TH AVE - 19TH F***	***0 - 1/8 (0.000 mi.)***	***N285***	***74***
GRAPHIC SPEC DBA UNI EPA ID: NYR000096826	***519 8TH AVE 19TH FLO***	***0 - 1/8 (0.000 mi.)***	***N291***	***75***
SOUTHERN GRAPHIC SYS EPA ID: NYR000197632	***252 W 37TH ST 8TH FL***	***0 - 1/8 (0.000 mi.)***	***L300***	***78***
CON EDISON MANHOLE: EPA ID: NYP004264990	***W 36TH ST & 8TH AVE***	***0 - 1/8 (0.000 mi.)***	***M302***	***78***
CON EDISON SERVICE B EPA ID: NYP004235537	***237 W 37TH ST***	***0 - 1/8 (0.000 mi.)***	***L312***	***80***
CON EDISON - SERVICE EPA ID: NYP005141213	308 W 36TH ST	0 - 1/8 (0.000 mi.)	N316	81
CON EDISON - MANHOLE EPA ID: NYP004971196	W 36 ST & 8 AVE	0 - 1/8 (0.000 mi.)	M318	81
CON EDISON EPA ID: NYP004204467	***240 W 37TH ST***	***0 - 1/8 (0.000 mi.)***	***M319***	***82***
CON EDISON EPA ID: NYP004158325	***216 W 37TH ST***	***0 - 1/8 (0.000 mi.)***	***A320***	***82***
CON EDISON VAULT: 56 EPA ID: NYP004459426	***261 W 36TH ST & 8TH***	***0 - 1/8 (0.000 mi.)***	***M338***	***86***
ATLAS ENVIRONMENTAL EPA ID: NYR000234781	255 W 36TH ST SUITE	0 - 1/8 (0.000 mi.)	M348	88
AWAD REALTY CO EPA ID: NYD986954121	***160 W 36TH ST 8TH FL***	***0 - 1/8 (0.000 mi.)***	***P354***	***89***
CON EDISON SERVICE B EPA ID: NYP004264479	***500-514 8TH AVE N OF***	***0 - 1/8 (0.000 mi.)***	***P355***	***90***
CON EDISON MANHOLE: EPA ID: NYP004471033	***218 W 37TH ST***	***0 - 1/8 (0.000 mi.)***	***A358***	***90***
CON EDISON EPA ID: NYP004502050	301 W 35 ST	0 - 1/8 (0.000 mi.)	N363	91
CON EDISON	265 W 35TH ST	0 - 1/8 (0.000 mi.)	P366	92

EPA ID: NYP004539870				
CON EDISON - MANHOLE EPA ID: NYP004946158	225-227 W 36TH ST	0 - 1/8 (0.000 mi.)	A379	95
CON EDISON EPA ID: NYP004540357	265 W 35TH ST	0 - 1/8 (0.000 mi.)	P383	96
CON EDISON EPA ID: NYP004264776	227 W 36TH ST E OF 8	0 - 1/8 (0.000 mi.)	A391	97
NYCDEP EPA ID: NYP003660693	35TH ST & 8TH ANV	0 - 1/8 (0.000 mi.)	Q393	98
BIG APPLE SIGN CORP EPA ID: NYR000024521	***247 W 35TH ST***	***0 - 1/8 (0.000 mi.)***	***P396***	***98***
ELITE ENGRAVING LTD EPA ID: NYR000109785	***247 W 35TH ST SUITE***	***0 - 1/8 (0.000 mi.)***	***P398***	***99***
CON EDISON SERVICE B EPA ID: NYP004264347	***227 W 36TH ST E OF 8***	***0 - 1/8 (0.000 mi.)***	***A399***	***99***
CON EDISON - VAULT V EPA ID: NYP005230297	206 W 36TH ST	0 - 1/8 (0.000 mi.)	T401	100
CON EDISON SERVICE B EPA ID: NYP004264586	***262-60 W 35TH ST E O***	***0 - 1/8 (0.000 mi.)***	***P408***	***101***
CON EDISON MANHOLE 6 EPA ID: NYP004249908	***229 W 36TH ST & 8TH***	***0 - 1/8 (0.000 mi.)***	***A411***	***102***
CON EDISON - VAULT 3 EPA ID: NYP004955686	253 W 35 ST	0 - 1/8 (0.000 mi.)	P415	103
CON EDISON EPA ID: NYP004729679	225 W 35TH ST	0 - 1/8 (0.000 mi.)	T438	108
CON EDISON SERVICE B EPA ID: NYP004264107	***202 W 36TH ST W OF 7***	***0 - 1/8 (0.000 mi.)***	***R456***	***112***
CON EDISON SERVICE B EPA ID: NYP004264578	***258 W 35TH ST E OF 8***	***0 - 1/8 (0.000 mi.)***	***P458***	***112***
CON EDISON SERVICE B EPA ID: NYP004264354	***204 W 36TH ST E OF 8***	***0 - 1/8 (0.000 mi.)***	***T461***	***113***
CON EDISON SERVICE B EPA ID: NYP004264560	***245 W 35TH ST E OF 8***	***0 - 1/8 (0.000 mi.)***	***P465***	***114***
CON EDISON - MANHOLE EPA ID: NYP004184743	***484 8 AVE AND WST 33***	***0 - 1/8 (0.000 mi.)***	***U470***	***115***
JEWELRY FASHIONS INC EPA ID: NYD986901528	***213 W 35TH ST 4TH FL***	***0 - 1/8 (0.000 mi.)***	***T498***	***121***
CON EDISON SERVICE B EPA ID: NYP004264339	***222 W 35TH ST E OF 8***	***0 - 1/8 (0.000 mi.)***	***T499***	***122***
CON EDISON EPA ID: NYP004363651	257 W. 34TH STREET	0 - 1/8 (0.000 mi.)	U503	123
CON EDISON - MANHOLE EPA ID: NYP005164660	267 W 34TH ST	0 - 1/8 (0.000 mi.)	U512	125
NEW YORK TELEPHONE C EPA ID: NYD980755821	***230 W 35TH ST***	***0 - 1/8 (0.000 mi.)***	***T514***	***125***
CON EDISION - V3069	***234 W.35 ST. 234 W.3***	***0 - 1/8 (0.000 mi.)***	***T516***	***126***

EPA ID: NYP004083895				
MARVEL CLEANERS	***212 W 35TH ST***	***0 - 1/8 (0.000 mi.)***	***X543***	***132***
EPA ID: NYD085208437				
CON EDISON SERVICE B	***462 7TH AVE N OF 35T***	***0 - 1/8 (0.000 mi.)***	***X549***	***133***
EPA ID: NYP004264859				
CON EDISON SERVICE B	***462 7TH AVE***	***0 - 1/8 (0.000 mi.)***	***X551***	***134***
EPA ID: NYP004807079				
EPA ID: NYP004265294				
CON EDISON	7TH AVE & 35TH ST	0 - 1/8 (0.000 mi.)	X555	135
EPA ID: NYP004613550				
CON EDISON	7 AVE & 35 ST	0 - 1/8 (0.000 mi.)	X556	135
EPA ID: NYP004613568				
CON EDISON	7 AVE & W 35 ST	0 - 1/8 (0.000 mi.)	X557	135
EPA ID: NYP004640207				
CON EDISON	***462 7TH AVE***	***0 - 1/8 (0.000 mi.)***	***X580***	***140***
EPA ID: NYP004235594				
CON EDISON - VAULT 6	200 W 35TH ST	0 - 1/8 (0.000 mi.)	X602	146
EPA ID: NYP005076338				
CON EDISON SERVICE B	***456 7TH AVE N OF 34T***	***0 - 1/8 (0.000 mi.)***	***X603***	***146***
EPA ID: NYP004264305				
WALGREENS 14505	***450 7TH AVE***	***0 - 1/8 (0.000 mi.)***	***Y605***	***146***
EPA ID: NYP000970772				
CON EDISON	W 39TH ST & 8TH AVE	0 - 1/8 (0.001 mi.)	D642	154
EPA ID: NYP004733853				
CON EDISON SERVICE B	***269 W 34 ST E OF 8TH***	***0 - 1/8 (0.001 mi.)***	***U644***	***155***
EPA ID: NYP004264644				
CON EDISON	WEST 34 STREET & 7 A	SSW 0 - 1/8 (0.003 mi.)	Y666	160
EPA ID: NYP004765293				
CON EDISON - MANHOLE	W 34 ST & 7TH AVE	SSW 0 - 1/8 (0.003 mi.)	Y668	160
EPA ID: NYP004928929				
MTA NYCT - 34TH ST S	***34TH ST & 7TH AVE***	***SSW 0 - 1/8 (0.003 mi.)***	***Y670***	***160***
EPA ID: NYD986967891				
CON EDISON - VAULT 3	W 34 & 7TH AVE	SSW 0 - 1/8 (0.003 mi.)	Y672	161
EPA ID: NYP004912349				
MTA LIRR PENN STATIO	7TH AVE & 34TH ST	SSW 0 - 1/8 (0.003 mi.)	Y673	161
EPA ID: NYR000236612				
CON EDISON	W 34TH ST & 7TH AVE	SSW 0 - 1/8 (0.003 mi.)	Y676	162
EPA ID: NYP004265260				
CON EDISON - MANHOLE	7TH AVE & 34 ST	SSW 0 - 1/8 (0.003 mi.)	Y677	162
EPA ID: NYP004892135				
CON EDISON	300 W 35TH ST	W 0 - 1/8 (0.005 mi.)	Q695	166
EPA ID: NYP004826739				
CON EDISON	300 W 35TH ST	W 0 - 1/8 (0.005 mi.)	Q698	167
EPA ID: NYP004826622				
EPA ID: NYP004826721				
CON EDISON	W 41 ST & 8 AV	N 0 - 1/8 (0.006 mi.)	B722	172
EPA ID: NYP004694402				
CON EDISON	W 41 ST & 8 AV	N 0 - 1/8 (0.006 mi.)	B723	172

EPA ID: NYP004694386				
CON EDISON MANHOLE 6 EPA ID: NYP004226066	***W 41ST ST & 8TH AVE***	***N 0 - 1/8 (0.006 mi.)***	***B727***	***173***
CON EDISON EPA ID: NYP004694378	W 41 ST & 8 AV	N 0 - 1/8 (0.006 mi.)	B728	173
CON EDISON EPA ID: NYP004694394	W 41 ST & 8 AV	N 0 - 1/8 (0.006 mi.)	B730	173
NYC DEP EPA ID: NYP003662020	***34TH ST & 8TH AVE***	***WSW 0 - 1/8 (0.008 mi.)***	***U749***	***177***
MTA NYCT - 34TH ST S EPA ID: NYD986967909	***34TH ST & 8TH AVE***	***WSW 0 - 1/8 (0.008 mi.)***	***U753***	***178***
CON EDISON EPA ID: NYP005245444	W 34TH ST & 8TH AVE	WSW 0 - 1/8 (0.008 mi.)	U754	178
NYCTA MH DMA 1053SP EPA ID: NYP000975241	34TH ST & 8TH AVE	WSW 0 - 1/8 (0.008 mi.)	U755	179
CON ED EPA ID: NYP004897559	320 W 35 ST	W 0 - 1/8 (0.009 mi.)	AC764	180
CON EDISON SERVICE B EPA ID: NYP004264594	***320 W 35TH ST E OF 9***	***W 0 - 1/8 (0.009 mi.)***	***AC766***	***181***
CON EDISON EPA ID: NYPD00437152	F/O 320 WEST 37TH ST	WNW 0 - 1/8 (0.010 mi.)	N786	185
CON EDISON VAULT: 58 EPA ID: NYP004371522	***320 W 37TH ST***	***WNW 0 - 1/8 (0.010 mi.)***	***N787***	***185***
CON EDISON MANHOLE: EPA ID: NYP004265617	***301 W 39TH ST***	***NNW 0 - 1/8 (0.010 mi.)***	***E790***	***186***
CON EDISON VAULT: 00 EPA ID: NYP004329090	***322 W 35TH ST***	***W 0 - 1/8 (0.011 mi.)***	***AC793***	***187***
CON EDISON - MANHOLE EPA ID: NYP005025770	441 7TH AVE	S 0 - 1/8 (0.013 mi.)	Y806	190
315 ASSOCIATES LLC EPA ID: NYR000151761	***315 W 39TH ST***	***NNW 0 - 1/8 (0.013 mi.)***	***E814***	***191***
CON EDISION - RV4865 EPA ID: NYP004078929	***234 W41ST ST 234 W41***	***SW 0 - 1/8 (0.013 mi.)***	***AD816***	***192***
CON EDISON SERVICE B EPA ID: NYP004264289	***216 W 34TH ST E OF 8***	***SW 0 - 1/8 (0.014 mi.)***	***V817***	***192***
CON EDISON SERVICE B EPA ID: NYP004264297	***222 W 34TH ST E OF 8***	***SW 0 - 1/8 (0.014 mi.)***	***V820***	***193***
CON EDISON EPA ID: NYP004782421	250 W 34 ST	SW 0 - 1/8 (0.014 mi.)	U823	194
CON EDISION - V6720 EPA ID: NYP004082327	***250 W.34 ST. 250 W.3***	***SW 0 - 1/8 (0.014 mi.)***	***U826***	***194***
CON EDISON EPA ID: NYP004782439	250 W 34TH ST VAULT5	SW 0 - 1/8 (0.014 mi.)	U828	195
KMART EPA ID: NYR000156315	***250 WEST 34TH ST 1 P***	***SW 0 - 1/8 (0.014 mi.)***	***U830***	***195***
CON EDISON - VAULT 6	250 W 34TH ST	SW 0 - 1/8 (0.014 mi.)	U832	196

EPA ID: NYP005170162				
CON EDISON SERVICE B	***252 W 34TH ST E OF 8***	***SW 0 - 1/8 (0.014 mi.)***	***U834***	***196***
EPA ID: NYP004264263				
CON EDISION - V6720	***250 W34TH ST. 250 W3***	***SW 0 - 1/8 (0.014 mi.)***	***V838***	***197***
EPA ID: NYP004079182				
CON EDISON SERVICE B	***268 W 34TH ST E OF 8***	***WSW 0 - 1/8 (0.014 mi.)***	***U839***	***197***
EPA ID: NYP004264271				
CON EDISON AT PORT A	***625 8TH AVE - BASEME***	***N 0 - 1/8 (0.015 mi.)***	***B843***	***198***
EPA ID: NYR000081265				
L & L PAINTING CO IN	***625 8TH AVE - BLOCK***	***N 0 - 1/8 (0.015 mi.)***	***B845***	***199***
EPA ID: NYR000184192				
PORT AUTHORITY BUS T	***625 8TH AVE***	***N 0 - 1/8 (0.015 mi.)***	***B846***	***199***
EPA ID: NYD987012689				
CON EDISON	329 W 35TH ST & 8TH	W 0 - 1/8 (0.015 mi.)	N849	200
EPA ID: NYP004801932				
CONSOLIDATED EDISON	***329 WEST 35 STREET***	***W 0 - 1/8 (0.015 mi.)***	***N850***	***200***
EPA ID: NYP004175121				
CON EDISON	301 WEST 34 ST	WSW 0 - 1/8 (0.015 mi.)	U855	201
EPA ID: NYP004691085				
CON EDISON SERVICE B	***167 W 34TH ST E OF 7***	***S 0 - 1/8 (0.015 mi.)***	***Y856***	***202***
EPA ID: NYP004264214				
CON ED	206 W 34 ST	SW 0 - 1/8 (0.016 mi.)	AD866	204
EPA ID: NYP004819334				
CON EDISON	206 W 34 ST	SW 0 - 1/8 (0.016 mi.)	AD867	204
EPA ID: NYP004612305				
NEW YORKER HOTEL	***481 8TH AVE***	***WSW 0 - 1/8 (0.018 mi.)***	***Q872***	***205***
EPA ID: NYR000074211				
CON EDISON MANHOLE:	***435 7TH AVE***	***S 0 - 1/8 (0.019 mi.)***	***Y883***	***207***
EPA ID: NYP004265005				
HAP ENGRAVING OF NY	***323 W 39TH ST***	***NNW 0 - 1/8 (0.019 mi.)***	***E890***	***209***
EPA ID: NYD981561731				
CON EDISON - VAULT V	300 W 34TH ST	WSW 0 - 1/8 (0.021 mi.)	U899	211
EPA ID: NYP004968560				
CON EDISON SERVICE B	***430 7TH AVE***	***SSW 0 - 1/8 (0.022 mi.)***	***Y901***	***211***
EPA ID: NYP004247668				
CON EDISON GAS MAIN:	***470 8TH AVE***	***WSW 0 - 1/8 (0.023 mi.)***	***U902***	***212***
EPA ID: NYP004478335				
CON EDISON MANHOLE:	***163 W 34TH ST E OF 7***	***S 0 - 1/8 (0.024 mi.)***	***Y906***	***213***
EPA ID: NYP004264248				
WEST 39TH STREET LLC	***328-336 W 39TH ST***	***NW 0 - 1/8 (0.026 mi.)***	***E908***	***213***
EPA ID: NYR000179671				
CON EDISON	332 W 36 ST	WNW 0 - 1/8 (0.026 mi.)	N918	216
EPA ID: NYP004719134				
CON EDISON SERVICE B	***302 W 34TH ST E OF 9***	***WSW 0 - 1/8 (0.027 mi.)***	***U920***	***216***
EPA ID: NYP004264487				
CON EDISON	330 W 39TH ST	NW 0 - 1/8 (0.029 mi.)	E935	220

EPA ID: NYP004827028				
CON EDISON SERVICE B EPA ID: NYP004264313	***335 W 35TH ST W OF 8***	***W 0 - 1/8 (0.029 mi.)***	***N939***	***221***
CON EDISON SERVICE B EPA ID: NYP004264321	***335 W 35TH W OF 8TH***	***W 0 - 1/8 (0.029 mi.)***	***N940***	***221***
CON EDISON SERVICE B EPA ID: NYP004264198	***159 W 34TH E OF 7TH***	***S 0 - 1/8 (0.032 mi.)***	***Y951***	***224***
CON EDISON - MANHOLE EPA ID: NYP004915375	460 8 AVE	WSW 0 - 1/8 (0.034 mi.)	U962	226
CON EDISON VAULT 894 EPA ID: NYP004246429	***334 W 36TH ST***	***WNW 0 - 1/8 (0.034 mi.)***	***N968***	***227***
CON EDISON - MANHOLE EPA ID: NYP005147073	334 W 36TH ST	WNW 0 - 1/8 (0.034 mi.)	N971	228
CON EDISON SERVICE B EPA ID: NYP004266003	***304 W 40TH ST***	***NNW 0 - 1/8 (0.035 mi.)***	***E975***	***229***
CON EDISON EPA ID: NYP004675963	304-306 W 40TH ST &	NNW 0 - 1/8 (0.035 mi.)	E976	229
CON EDISON EPA ID: NYP004612099	306 W 40 ST	NNW 0 - 1/8 (0.035 mi.)	E979	230
CON EDISON EPA ID: NYP004524955	306-304 W 40TH ST &	NNW 0 - 1/8 (0.035 mi.)	E981	230
CON EDISON MANHOLE: EPA ID: NYP004375226	***156 W 34TH ST***	***S 0 - 1/8 (0.036 mi.)***	***AF994***	***233***
CON EDISON MANHOLE: EPA ID: NYP004412276	***461 8TH AVE***	***WSW 0 - 1/8 (0.038 mi.)***	***AI1002***	***234***
CON EDISON SERVICE B EPA ID: NYP004264495	***306 W 34TH ST E OF 9***	***WSW 0 - 1/8 (0.038 mi.)***	***U1005***	***235***
CONSOLIDATED EDISON EPA ID: NYP004033809	***314 W 40TH ST***	***NNW 0 - 1/8 (0.039 mi.)***	***AG1012***	***237***
CON EDISON EPA ID: NYP004524948	312-310 W 40TH ST &	NNW 0 - 1/8 (0.040 mi.)	AG1014	237
CON EDISON SERVICE B EPA ID: NYP004265997	***312 W 40TH ST***	***NNW 0 - 1/8 (0.040 mi.)***	***AG1016***	***237***
CON EDISION - V9561 EPA ID: NYP004080420	***346 W.35 ST. 346 W.3***	***W 0 - 1/8 (0.040 mi.)***	***AC1021***	***239***
CON EDISON EPA ID: NYP004861296	425 7TH AVE	SSW 0 - 1/8 (0.042 mi.)	AF1030	241
J & J NOVELTY SPRAY EPA ID: NYD046184354	***330 W 38TH ST***	***NW 0 - 1/8 (0.045 mi.)***	***AH1055***	***247***
NYC DEP EPA ID: NYP003661782	344 W 36 STREET	WNW 0 - 1/8 (0.045 mi.)	N1059	248
CON EDISON SERVICE B EPA ID: NYP004264503	***310 W 34TH ST E OF 9***	***WSW 0 - 1/8 (0.050 mi.)***	***AI1107***	***258***
MERIT ENGRAVING CO EPA ID: NYD001388834 EPA ID: NYD002032779	***336 W 37TH ST***	***WNW 0 - 1/8 (0.050 mi.)***	***AH1111***	***259***
CON EDISON	325 W 34 ST	W 0 - 1/8 (0.051 mi.)	AC1124	262

EPA ID: NYP004601720				
CON EDISON SERVICE B	***144 W 34TH ST E OF 7***	***S 0 - 1/8 (0.052 mi.)***	***AF1131***	***264***
EPA ID: NYP004264206				
CON EDISON - MH 5658	***144-42 WEST 34TH STR***	***S 0 - 1/8 (0.052 mi.)***	***AF1132***	***264***
EPA ID: NYP004107702				
CON EDISON SERVICE B	***161 W 33RD ST***	***S 0 - 1/8 (0.052 mi.)***	***AF1135***	***265***
EPA ID: NYP004373916				
EPA ID: NYP004374484				
CON EDISON SERVICE B	***345 W 36TH ST E OF 9***	***WNW 0 - 1/8 (0.053 mi.)***	***AH1144***	***267***
EPA ID: NYP004264750				
CON EDISON	211 W 33 ST	SSW 0 - 1/8 (0.054 mi.)	AD1146	267
EPA ID: NYP004612297				
CON EDISON MANHOLE:	***155 W 33RD ST FRONT***	***S 0 - 1/8 (0.054 mi.)***	***AF1147***	***267***
EPA ID: NYP004373726				
CONSOLIDATED EDISON	F/O 265 WEST 33RD ST	SW 0 - 1/8 (0.054 mi.)	AV1154	269
EPA ID: NYP004230645				
CON EDISON - VAULT 3	301 W 33RD ST	WSW 0 - 1/8 (0.055 mi.)	AI1157	269
EPA ID: NYP004907152				
CON EDISON	330 W 40TH ST	NNW 0 - 1/8 (0.055 mi.)	AR1158	270
EPA ID: NYP004838993				
CON EDISON	304 W 42 ST	N 0 - 1/8 (0.056 mi.)	AU1175	273
EPA ID: NYP004608824				
CON EDISON MANHOLE 5	***W 33RD ST & 7TH AVE***	***SSW 0 - 1/8 (0.056 mi.)***	***AW1185***	***276***
EPA ID: NYP004246775				
CON EDISON MANHOLE 4	***W 33RD ST & 7TH AVE***	***SSW 0 - 1/8 (0.056 mi.)***	***AW1187***	***276***
EPA ID: NYP004234845				
ASSOCIATED PRESS	***10 PENN PLZ LEVEL 5***	***SSW 0 - 1/8 (0.056 mi.)***	***AW1188***	***277***
EPA ID: NYD987007903				
CONSOLIDATED EDISON	W 33 ST & 7 AVE MH44	SSW 0 - 1/8 (0.057 mi.)	AW1190	277
EPA ID: NYP004123501				
CON ED	7TH AVE & W 33RD ST	SSW 0 - 1/8 (0.057 mi.)	AW1194	278
EPA ID: NYP004860405				
CON EDISON	331 W 34 ST	W 0 - 1/8 (0.058 mi.)	AC1203	280
EPA ID: NYP004612214				
CON EDISON	153 W 33RD ST	S 0 - 1/8 (0.059 mi.)	AF1214	282
EPA ID: NYP004550794				
CON EDISON	8TH AVE & 33RD ST	WSW 0 - 1/8 (0.059 mi.)	AI1222	284
EPA ID: NYP004524989				
CON EDISON MANHOLE:	***356 W 36TH ST***	***WNW 0 - 1/8 (0.060 mi.)***	***AP1236***	***287***
EPA ID: NYP004292405				
CON EDISON SERVICE B	***308 W 42ND ST***	***N 0 - 1/8 (0.061 mi.)***	***AU1240***	***288***
EPA ID: NYP004268017				
CON EDISON MANHOLE:	***140 W 34TH ST FRONT***	***S 0 - 1/8 (0.061 mi.)***	***AF1247***	***290***
EPA ID: NYP004263950				
EPA ID: NYP004938852				
CON EDISON SERVICE B	***304 33RD ST & 2ND AV***	***WSW 0 - 1/8 (0.062 mi.)***	***AI1254***	***291***
EPA ID: NYP004358883				
CON EDISON SERVICE B	***320 33RD ST & 2ND AV***	***WSW 0 - 1/8 (0.062 mi.)***	***AI1255***	***292***

EPA ID: NYP004358891				
METHA FAMILY LLC EPA ID: NYR000146787	334-340 W 40TH ST	NNW 0 - 1/8 (0.063 mi.)	AR1272	295
360 OWNERS CORP EPA ID: NYD986926988	***360 W 36TH ST***	***WNW 0 - 1/8 (0.064 mi.)***	***AP1293***	***300***
CON EDISON - VAULT V EPA ID: NYP004959603	147 W 33 ST	S 0 - 1/8 (0.065 mi.)	AF1309	304
CON EDISON EPA ID: NYP004612081 EPA ID: NYP004601738	318 W 34 ST	W 0 - 1/8 (0.065 mi.)	AY1310	305
CON EDISON EPA ID: NYP004524856	318-14 W 34TH ST & 9	W 0 - 1/8 (0.065 mi.)	AY1311	305
CON EDISON EPA ID: NYP004524864	318-14 W 34TH ST & 9	W 0 - 1/8 (0.065 mi.)	AY1312	305
NEW YORK CITY DEP EPA ID: NYP010001725	357 W 35TH ST	W 0 - 1/8 (0.065 mi.)	AP1319	307
CON EDISON SERVICE B EPA ID: NYP004264735	***362 W 36TH ST E OF 9***	***WNW 0 - 1/8 (0.066 mi.)***	***AP1344***	***312***
CON EDISON EPA ID: NYP004546040	315 W 33RD ST & 8TH	WSW 0 - 1/8 (0.068 mi.)	AI1368	318
CONSOLIDATED EDISON EPA ID: NYP004087417	MH349-W 39TH ST & 6T	NW 0 - 1/8 (0.069 mi.)	AR1375	319
COMMERCIAL BUILDING EPA ID: NYD986955904	***349-351 W 37TH ST***	***WNW 0 - 1/8 (0.069 mi.)***	***AH1380***	***320***
CON EDISON EPA ID: NYP004608816	303 W 42 ST	N 0 - 1/8 (0.071 mi.)	AU1383	321
CON EDISON EPA ID: NYP004614780	303 W 42 ST	N 0 - 1/8 (0.071 mi.)	AU1384	321
CON EDISON - VAULT 4 EPA ID: NYP005053327	315 W 41ST ST	NNW 0 - 1/8 (0.072 mi.)	AX1394	323
T & M PLATING EPA ID: NYR000122754	***357 W 36TH ST***	***WNW 0 - 1/8 (0.072 mi.)***	***AP1406***	***326***
CON EDISON MANHOLE: EPA ID: NYP004373965 EPA ID: NYP004374005	***141 W 33RD ST***	***S 0 - 1/8 (0.072 mi.)***	***AF1408***	***326***
CON EDISON EPA ID: NYP004265369	***350 W 38TH ST***	***NW 0 - 1/8 (0.078 mi.)***	***AJ1438***	***334***
350 WEST 39TH STREET EPA ID: NYD083063248	***350 W 39TH ST***	***NW 0 - 1/8 (0.080 mi.)***	***AJ1447***	***336***
CON EDISON SERVICE B EPA ID: NYP004268009	***318 W 42ND ST***	***N 0 - 1/8 (0.081 mi.)***	***BC1455***	***337***
CON EDISON EPA ID: NYP004861478	405 7TH AVE	SSW 0 - 1/8 (0.082 mi.)	AW1459	338
401 HOTEL REIT LLC EPA ID: NYR000096651	***401 SEVENTH AVE***	***S 0 - 1/8 (0.092 mi.)***	***BH1526***	***354***
CON EDISON EPA ID: NYP004657961	323 W 33 ST	WSW 0 - 1/8 (0.092 mi.)	AY1530	355
CON EDISON SERVICE B	***319 W 42ND ST***	***N 0 - 1/8 (0.094 mi.)***	***BC1536***	***356***

EPA ID: NYP004267944				
CON EDISON EPA ID: NYP004668745	420 8TH AVE	WSW 0 - 1/8 (0.094 mi.)	BI1546	358
CON EDISON EPA ID: NYP004668737	420 8TH AVE	WSW 0 - 1/8 (0.094 mi.)	BI1547	359
CON EDISON EPA ID: NYP004667887	420 8TH AVE	WSW 0 - 1/8 (0.094 mi.)	BI1548	359
CON EDISON V1558 EPA ID: NYP004045548	***327 W 41ST ST***	***NNW 0 - 1/8 (0.095 mi.)***	***AX1569***	***364***
CON EDISION - V 1558 EPA ID: NYP004090387	***327 W 41 ST 327 W 41***	***NNW 0 - 1/8 (0.095 mi.)***	***AX1570***	***364***
CON EDISON SERVICE B EPA ID: NYP004268330	***324 W 42ND ST***	***N 0 - 1/8 (0.095 mi.)***	***BC1571***	***364***
CON EDISON SERVICE B EPA ID: NYP004267936	***321 W 42ND ST***	***N 0 - 1/8 (0.097 mi.)***	***BC1587***	***368***
CON EDISON SERVICE B EPA ID: NYP004265328	***498 9TH AVE***	***NW 0 - 1/8 (0.098 mi.)***	***BG1603***	***371***
CON EDISON SERVICE B EPA ID: NYP004264727	***450 9TH AVE N OF 35T***	***WNW 0 - 1/8 (0.100 mi.)***	***BQ1619***	***375***
MCGRAW HILL BUILDING EPA ID: NYR000226035	***330 W 42ND ST***	***NNW 0 - 1/8 (0.100 mi.)***	***AX1624***	***377***
CON EDISON EPA ID: NYP004614798	673 8 AVE	N 0 - 1/8 (0.101 mi.)	AU1628	378
MURRAY HILL PROPERTY EPA ID: NYR000016113	***440 NINTH AVE***	***W 0 - 1/8 (0.102 mi.)***	***BA1635***	***379***
ACME EXTERMINATING C EPA ID: NYR000016105	***460 NINTH AVE***	***WNW 0 - 1/8 (0.103 mi.)***	***BQ1639***	***380***
CON ED V 1607 EPA ID: NYP004010484	***400 7TH AVE***	***SSW 0 - 1/8 (0.104 mi.)***	***AW1655***	***384***
CON EDISON EPA ID: NYP004201133	***32 ST & 7 AVE***	***SSW 0 - 1/8 (0.105 mi.)***	***AW1669***	***387***
CONSOLIDATED EDISON EPA ID: NYP004167698	7TH AVENUE & 32ND ST	SSW 0 - 1/8 (0.105 mi.)	AW1674	388
CON EDISON - VAULT V EPA ID: NYP004909137	330 W 41ST ST	NNW 0 - 1/8 (0.105 mi.)	BU1676	388
MADISON SQUARE GARDE EPA ID: NYD987026101	***4 PENN PLZ***	***SW 0 - 1/8 (0.105 mi.)***	***BV1679***	***389***
CON EDISON - VAULT V EPA ID: NYP004927069	360 W 34 ST	W 0 - 1/8 (0.107 mi.)	BA1701	394
CON EDISON SERVICE B EPA ID: NYP004268249	***327 W 42ND ST***	***N 0 - 1/8 (0.107 mi.)***	***BC1704***	***395***
CON EDISON EPA ID: NYP004668497	308 N 43RD ST	N 0 - 1/8 (0.108 mi.)	BW1712	397
CON EDISON SERVICE B EPA ID: NYP004374476	***126 W 33RD ST***	***S 0 - 1/8 (0.108 mi.)***	***BS1715***	***397***
CON EDISON	146 W 32 ST	SSW 0 - 1/8 (0.110 mi.)	BH1734	401

EPA ID: NYP004610531				
CON EDISON SERVICE B	***369 W 34TH ST E OF 9***	***W 0 - 1/8 (0.110 mi.)***	***BA1737***	***402***
EPA ID: NYP004264511				
CON EDISON	***W 39TH ST & 9TH AVE***	***NW 0 - 1/8 (0.110 mi.)***	***BL1739***	***402***
EPA ID: NYP004166716				
BELL ATLANTIC-NY	***W 39TH ST & 9TH AVE***	***NW 0 - 1/8 (0.110 mi.)***	***BL1740***	***403***
EPA ID: NYP000935932				
CON EDISON	W 39TH ST & 9TH AVE	NW 0 - 1/8 (0.110 mi.)	BL1741	403
EPA ID: NYP004830176				
PORT AUTH OF NY & NJ	***9TH AVE BETW 38TH &***	***NW 0 - 1/8 (0.110 mi.)***	***BL1745***	***404***
EPA ID: NYD981483324				
MENDIK REALTY - TWO	***2 PENNSYLVANIA PLZ -***	***SSW 0 - 1/8 (0.110 mi.)***	***BX1746***	***404***
EPA ID: NY0000878595				
COMPUGRAPHIC CORP	***2 PENNSYLVANIA PLZ S***	***SSW 0 - 1/8 (0.110 mi.)***	***BX1747***	***404***
EPA ID: NYD982179871				
CON EDISON AT 2 PENN	***2 PENN PLZ - BASEMEN***	***SSW 0 - 1/8 (0.110 mi.)***	***BX1748***	***405***
EPA ID: NYD981086507				
PORT AUTH OF NY & NJ	***38TH ST & 9TH AVE***	***NW 0 - 1/8 (0.111 mi.)***	***BN1749***	***405***
EPA ID: NYD981483308				
CON EDISON	38TH ST & 9TH AVE	NW 0 - 1/8 (0.111 mi.)	BN1750	406
EPA ID: NYP004757191				
CONSOLIDATED EDISON	329 W 42 ST MH56654	N 0 - 1/8 (0.111 mi.)	BC1758	407
EPA ID: NYP004102596				
CON EDISON SERVICE B	***W 39TH ST & 9TH AVE***	***NW 0 - 1/8 (0.111 mi.)***	***BL1761***	***408***
EPA ID: NYP004241030				
CON EDISON SERVICE B	***W 37TH ST & 9TH AVE***	***WNW 0 - 1/8 (0.111 mi.)***	***BG1762***	***408***
EPA ID: NYP004265377				
CON EDISON	***W 37TH ST BTWN 8TH &***	***WNW 0 - 1/8 (0.111 mi.)***	***BG1763***	***409***
EPA ID: NYP004182564				
CON EDISON SERVICE B	***W 37TH ST & 9TH AVE***	***WNW 0 - 1/8 (0.111 mi.)***	***BG1764***	***409***
EPA ID: NYP004265401				
CONSOLIDATED EDISON	W 37 ST & 9 AVE	WNW 0 - 1/8 (0.112 mi.)	BG1770	410
EPA ID: NYP004145660				
CON EDISON - MANHOLE	9TH AVE & W 37 ST	WNW 0 - 1/8 (0.112 mi.)	BG1771	411
EPA ID: NYP004909756				
CONSOLIDATED EDISON	36 STREET & 9TH AVE	WNW 0 - 1/8 (0.112 mi.)	BG1774	411
EPA ID: NYP004174157				
NYCDEP	36TH ST & 9TH AVE	WNW 0 - 1/8 (0.112 mi.)	BG1775	411
EPA ID: NYP010000115				
CONSOLIDATED EDISON	36 STREET & 9TH AVE	WNW 0 - 1/8 (0.112 mi.)	BG1776	412
EPA ID: NYO004174157				
PORT AUTHORITY OF NE	9TH AVE & 36TH ST	WNW 0 - 1/8 (0.112 mi.)	BG1777	412
EPA ID: NYD981483282				
HOLY CROSS CHURCH	***331 WEST 42ND ST***	***N 0 - 1/8 (0.112 mi.)***	***BC1783***	***414***
EPA ID: NYR000164921				
CON EDISON	312 W 43RD ST	N 0 - 1/8 (0.113 mi.)	BC1816	421

EPA ID: NYP004616371				
CON EDISON SERVICE B EPA ID: NYP004265344	***503 9TH AVE***	***NW 0 - 1/8 (0.114 mi.)***	***BN1820***	***422***
CON EDISON EPA ID: NYP004612032	331 W 33 ST	W 0 - 1/8 (0.116 mi.)	BY1830	424
CON EDISON - MANHOLE EPA ID: NYP004915979	331 W 33 ST	W 0 - 1/8 (0.116 mi.)	BY1832	425
CON EDISON EPA ID: NYP004612024	OPP 331 W 33 ST	W 0 - 1/8 (0.116 mi.)	BY1833	425
CON EDISON SERVICE B EPA ID: NYP004264743	***475 9TH AVE N OF 36T***	***WNW 0 - 1/8 (0.116 mi.)***	***BQ1837***	***426***
475 NINTH AVENUE ASS EPA ID: NYR000103911	***475 9TH AVE***	***WNW 0 - 1/8 (0.116 mi.)***	***BQ1839***	***426***
CON EDISON SERVICE B EPA ID: NYP004265393	***515 9TH AVE***	***NW 0 - 1/8 (0.120 mi.)***	***BN1870***	***433***
CON EDISON SERVICE B EPA ID: NYP004265351	***497 9TH AVE***	***NW 0 - 1/8 (0.120 mi.)***	***BN1886***	***437***
CON EDISON EPA ID: NYP004769683	40TH ST & 9TH AVE	NW 0 - 1/8 (0.121 mi.)	BL1895	439
CON EDISON MANHOLE: EPA ID: NYP004265336	***400 W 39TH ST***	***NW 0 - 1/8 (0.122 mi.)***	***BN1899***	***440***
CON EDISON VAULT: 51 EPA ID: NYP004470431	***509 9TH AVE***	***NW 0 - 1/8 (0.123 mi.)***	***BN1904***	***441***
CON EDISON EPA ID: NYP004268272	336 W 42ND ST	NNW 0 - 1/8 (0.125 mi.)	BU1917	444
CON EDISON EPA ID: NYP004680948	34 ST & 9 AV	W 0 - 1/8 (0.125 mi.)	CC1919	445
CON EDISON EPA ID: NYP005247006	34TH ST & 9TH AVE	W 0 - 1/8 (0.125 mi.)	CC1920	445
CON EDISON EPA ID: NYP004521787	1275-91 W BROADWAY	S 1/8 - 1/4 (0.130 mi.)	BS1943	450
CON EDISON EPA ID: NYP004521753	1275-91 W BROADWAY	S 1/8 - 1/4 (0.130 mi.)	BS1946	451
CON EDISON - VAULT 6 EPA ID: NYP005086675	390 7TH AVE	SSW 1/8 - 1/4 (0.131 mi.)	BX1960	455
CON EDISION - MH6146 EPA ID: NYP004081410	***547- 9TH AVE 547- 9T***	***NNW 1/8 - 1/4 (0.135 mi.)***	***BL1996***	***463***
CON ED EPA ID: NYP004859645	144 W 32ND ST	S 1/8 - 1/4 (0.135 mi.)	BH1999	464
CON EDISON EPA ID: NYP004745311	144 W 32ND ST	S 1/8 - 1/4 (0.135 mi.)	BH2001	465
CON EDISON EPA ID: NYP004745295	144 W 32ND ST	S 1/8 - 1/4 (0.135 mi.)	BH2002	465
STELLOS PIANO INC EPA ID: NYD987022688	***351 W 41ST ST***	***NNW 1/8 - 1/4 (0.136 mi.)***	***BU2005***	***465***
CON EDISON SERVICE B	***405 W 39TH ST***	***NW 1/8 - 1/4 (0.137 mi.)***	***BN2008***	***466***

EPA ID: NYP004265385				
CON ED EPA ID: NYP004859652	140 W 32ND ST	S 1/8 - 1/4 (0.137 mi.)	BH2014	468
CON EDISON - MANHOLE EPA ID: NYP004917128	355 W 41 ST	NNW 1/8 - 1/4 (0.140 mi.)	BU2033	473
CON EDISON EPA ID: NYP004608766	557 9 AV	NNW 1/8 - 1/4 (0.141 mi.)	CI2039	474
CON EDISON EPA ID: NYP004613345	323 W 43 ST	N 1/8 - 1/4 (0.142 mi.)	BW2043	475
CON EDISON SERVICE B EPA ID: NYP004260543	***323 W 43RD ST FRONT***	***N 1/8 - 1/4 (0.142 mi.)***	***BW2045***	***476***
CON EDISON - SERVICE EPA ID: NYP004268264	***348 W 42ND ST***	***NNW 1/8 - 1/4 (0.143 mi.)***	***CK2062***	***480***
CON EDISON - VAULT B EPA ID: NYP005128463	165 W 31ST ST	SSW 1/8 - 1/4 (0.145 mi.)	CL2067	481
CON EDISON EPA ID: NYP004610754	343 W 33 ST	W 1/8 - 1/4 (0.146 mi.)	BY2069	482
CON EDISON - VAULT V EPA ID: NYP004915896	350 W 42 ST	NNW 1/8 - 1/4 (0.146 mi.)	CK2070	482
411-421 WEST 35TH ST EPA ID: NYR000216978	411-421 W 35TH ST	WNW 1/8 - 1/4 (0.147 mi.)	BQ2090	486
CON EDISON EPA ID: NYP004509111	417 9 AV	W 1/8 - 1/4 (0.150 mi.)	CC2107	490
CON EDISON EPA ID: NYP004609111	417 9 AVE	W 1/8 - 1/4 (0.150 mi.)	CC2108	490
CON EDISON - MANHOLE EPA ID: NYP004891145	W 41 ST & 9TH AVE	NNW 1/8 - 1/4 (0.150 mi.)	CI2109	491
CON EDISON SERVICE B EPA ID: NYP004268231	***358 W 42ND ST***	***NNW 1/8 - 1/4 (0.151 mi.)***	***CK2111***	***491***
CON EDISON SERVICE B EPA ID: NYP004269379	***300 W 44TH***	***N 1/8 - 1/4 (0.151 mi.)***	***BW2114***	***492***
CONSOLIDATED EDISON EPA ID: NYP004085353	7TH AVE & W 31ST	SSW 1/8 - 1/4 (0.152 mi.)	CL2116	492
CON EDISON - 31ST ST EPA ID: NYP000921866	***31ST ST & 7TH AVE***	***SSW 1/8 - 1/4 (0.152 mi.)***	***CL2117***	***493***
CON EDISON EPA ID: NYP004610549	7 AVE & 31 ST	SSW 1/8 - 1/4 (0.152 mi.)	CL2119	493
CON EDISON EPA ID: NYP004522074	7TH AVE & 31ST ST	SSW 1/8 - 1/4 (0.152 mi.)	CL2120	493
CON ED EPA ID: NYP004861486	7TH AVE & WEST 31 ST	SSW 1/8 - 1/4 (0.152 mi.)	CL2121	493
AMTRAK EPA ID: NYR000118554	7TH AVE & 31ST ST	SSW 1/8 - 1/4 (0.152 mi.)	CL2122	494
CONSOLIDATED EDISON EPA ID: NYP004146254	MH8110 - 351 W 42ND	NNW 1/8 - 1/4 (0.152 mi.)	CK2124	494
CON EDISON SERVICE B	***406 34 ST E OF DYER***	***W 1/8 - 1/4 (0.153 mi.)***	***CC2132***	***496***

EPA ID: NYP004264677				
CON EDISON EPA ID: NYP004521712	405-07 W 9TH AVE & 3	W 1/8 - 1/4 (0.153 mi.)	CC2142	498
CON EDISON MANHOLE 0 EPA ID: NYP004240941	***262 W 31ST ST BTWN 7***	***SW 1/8 - 1/4 (0.153 mi.)***	***BV2143***	***498***
CON EDISON EPA ID: NYP004521928	143-139 W 31ST ST &	S 1/8 - 1/4 (0.154 mi.)	CL2144	498
CON EDISON SERVICE B EPA ID: NYP004360707	***147 W 31ST ST FRONT***	***S 1/8 - 1/4 (0.154 mi.)***	***CL2149***	***500***
CON EDISON EPA ID: NYP004519419	8TH AVE & 31ST ST	SW 1/8 - 1/4 (0.154 mi.)	CQ2168	504
CONSOLIDATED EDISON EPA ID: NYP004240552	W 31 ST & 8 AVE	SW 1/8 - 1/4 (0.154 mi.)	CQ2169	504
CON EDISON EPA ID: NYP004524977	8 AVE & 31 ST	SW 1/8 - 1/4 (0.154 mi.)	CQ2171	505
CON EDISON - VAULT V EPA ID: NYP005074414	101 W 32ND ST	SSE 1/8 - 1/4 (0.155 mi.)	CH2174	505
CON EDISON EPA ID: NYP004860421	410 W 40TH ST	NW 1/8 - 1/4 (0.155 mi.)	CR2176	506
CON EDISON EPA ID: NYP004717898	145 W 31 ST	S 1/8 - 1/4 (0.155 mi.)	CL2179	506
CON EDISON EPA ID: NYP004175386 EPA ID: NYP004784054	145 W 31ST ST	S 1/8 - 1/4 (0.155 mi.)	CL2180	507
CON EDISON - VS 8119 EPA ID: NYP004110276	***145 WEST 31ST STREET***	***S 1/8 - 1/4 (0.155 mi.)***	***CL2181***	***507***
CON ED EPA ID: NYP004858876	401 9TH AVE FO	W 1/8 - 1/4 (0.157 mi.)	CT2195	510
CON EDISON SERVICE B EPA ID: NYP004268173	***572 9TH AVE***	***NNW 1/8 - 1/4 (0.158 mi.)***	***CI2204***	***511***
CON EDISON EPA ID: NYP004608758	367 W 42 ST	NNW 1/8 - 1/4 (0.159 mi.)	CK2212	513
AMTRAK STEAM PLANT EPA ID: NYR000172981	***242 WEST 31ST ST***	***SW 1/8 - 1/4 (0.163 mi.)***	***CS2232***	***518***
CON EDISON SERVICE B EPA ID: NYP004264685	***410 W 34TH ST E OF D***	***W 1/8 - 1/4 (0.163 mi.)***	***CC2234***	***519***
CON EDISON EPA ID: NYP004322251	262 W 31 ST	SW 1/8 - 1/4 (0.163 mi.)	CQ2236	519
CON EDISON SERVICE B EPA ID: NYP004268124	***576 9TH AVE***	***NNW 1/8 - 1/4 (0.163 mi.)***	***CK2242***	***521***
CON EDISON EPA ID: NYP004522058	252 W 31ST ST & 8TH	SW 1/8 - 1/4 (0.164 mi.)	CQ2248	522
US POSTAL SERVICE EPA ID: NY1180000134 EPA ID: NYP180000134	421 EIGHTH AVE	SW 1/8 - 1/4 (0.164 mi.)	CQ2252	523
MOYIHAN STATION DEVE EPA ID: NYR000199372	421 8TH AVE	SW 1/8 - 1/4 (0.164 mi.)	CQ2253	523
CON EDISON - MANHOLE	104 W 32ND ST	S 1/8 - 1/4 (0.166 mi.)	CW2263	526

EPA ID: NYP005042718				
CON EDISON	***415 8TH AVE & 30TH S***	***SW 1/8 - 1/4 (0.166 mi.)***	***CQ2269***	***527***
EPA ID: NYP004521811				
CON EDISON	371-77 7TH AVE & 30T	SSW 1/8 - 1/4 (0.167 mi.)	CL2275	528
EPA ID: NYP004522082				
F G P WEST 32ND STRE	***110 W 32ND ST - BASE***	***S 1/8 - 1/4 (0.168 mi.)***	***CN2287***	***531***
EPA ID: NY0000804047				
CON EDISON	131 W 31ST ST	S 1/8 - 1/4 (0.169 mi.)	CN2299	534
EPA ID: NYP004753141				
CON EDISON SERVICE B	***305 W 44TH ST***	***N 1/8 - 1/4 (0.170 mi.)***	***CY2309***	***536***
EPA ID: NYP004269429				
CON EDISON	360 W 43RD ST	NNW 1/8 - 1/4 (0.172 mi.)	CP2321	539
EPA ID: NYP004608782				
CON EDISON	360 W 43 ST	NNW 1/8 - 1/4 (0.172 mi.)	CP2322	539
EPA ID: NYP004660615				
CON EDISON	OPP 142 W 31ST ST	S 1/8 - 1/4 (0.175 mi.)	CL2339	543
EPA ID: NYP004860447				
CON EDISON	142 W 31ST ST	S 1/8 - 1/4 (0.175 mi.)	CL2341	544
EPA ID: NYP004860439				
CON EDISON	316 W 31ST ST FRONT	WSW 1/8 - 1/4 (0.176 mi.)	CZ2344	544
EPA ID: NYP004523478				
CON EDISON	316-514 W 31ST ST &	WSW 1/8 - 1/4 (0.176 mi.)	CZ2345	544
EPA ID: NYP004523460				
CON EDISON	369 7TH AVE	SSW 1/8 - 1/4 (0.177 mi.)	CL2356	547
EPA ID: NYP004795100				
370 7TH AVENUE ASSOC	***370 7TH AVE***	***SSW 1/8 - 1/4 (0.177 mi.)***	***DB2359***	***548***
EPA ID: NYR000098970				
CON EDISON MANHOLE:	***584 9TH AVE***	***NNW 1/8 - 1/4 (0.179 mi.)***	***CK2367***	***550***
EPA ID: NYP004260477				
CON EDISON	136-28 W 31ST ST & 7	S 1/8 - 1/4 (0.179 mi.)	DD2369	550
EPA ID: NYP004521704				
TECHNICAL CAREER INS	320 WEST 31 ST	WSW 1/8 - 1/4 (0.180 mi.)	CZ2381	554
EPA ID: NYD000095190				
CON EDISON	320 W 31ST ST & 9TH	WSW 1/8 - 1/4 (0.180 mi.)	CZ2384	555
EPA ID: NYP004521829				
CON EDISON	583 9TH AVE VAULT 94	NNW 1/8 - 1/4 (0.181 mi.)	CK2389	556
EPA ID: NYP004569257				
CON EDISON	583 9TH AVE VAULT 95	NNW 1/8 - 1/4 (0.181 mi.)	CK2390	556
EPA ID: NYP004569232				
CON EDISION - V 9536	***583 9 AVE 583 9 AVE***	***NNW 1/8 - 1/4 (0.181 mi.)***	***CK2392***	***556***
EPA ID: NYP004090361				
CON EDISON - VAULT 9	583 9TH AVE	NNW 1/8 - 1/4 (0.181 mi.)	CK2394	557
EPA ID: NYP005078767				
CON EDISON	583 9TH AVE	NNW 1/8 - 1/4 (0.181 mi.)	CK2395	557
EPA ID: NYP004569216				
EPA ID: NYP004569224				
CON EDISON	583 9TH AVE VAULT 91	NNW 1/8 - 1/4 (0.181 mi.)	CK2400	558

EPA ID: NYP004569240				
CONSOLIDATED EDISON	***583 9TH AVE***	***NNW 1/8 - 1/4 (0.181 mi.)***	***CK2401***	***558***
EPA ID: NYP004037347				
COMP-24	***132 W 31ST ST - 4TH***	***S 1/8 - 1/4 (0.181 mi.)***	***CN2406***	***560***
EPA ID: NYR000122606				
PHOTOBITION	***132 W 31ST ST 2ND FL***	***S 1/8 - 1/4 (0.181 mi.)***	***CN2407***	***560***
EPA ID: NYR000078428				
CON EDISON - VAULT 8	9TH AVE & W 42ND ST	NNW 1/8 - 1/4 (0.183 mi.)	CK2422	563
EPA ID: NYP004886675				
CON EDISON SERVICE B	***W 42ND ST & 9TH AVE***	***NNW 1/8 - 1/4 (0.183 mi.)***	***CK2424***	***564***
EPA ID: NYP004268207				
CON EDISON	***584 9TH AVE & 42ND S***	***NNW 1/8 - 1/4 (0.184 mi.)***	***CK2447***	***570***
EPA ID: NYP004204848				
CON ED - V 0989	***315 W 44 ST***	***N 1/8 - 1/4 (0.185 mi.)***	***CX2448***	***570***
EPA ID: NYP004004511				
CINERIC INC	***321 W 44TH ST - 4TH***	***N 1/8 - 1/4 (0.187 mi.)***	***CX2459***	***573***
EPA ID: NYD092653831				
EPA ID: NYD986983666				
CON EDISON	434 W 35 ST	WNW 1/8 - 1/4 (0.187 mi.)	DK2463	574
EPA ID: NYP004613337				
CON EDISON - MANHOLE	338 W 31ST ST	WSW 1/8 - 1/4 (0.187 mi.)	CZ2464	574
EPA ID: NYP005183041				
CON EDISON	365-67 7TH AVE & 30T	SSW 1/8 - 1/4 (0.187 mi.)	CL2465	574
EPA ID: NYP004517769				
CON EDISON SERVICE B	***402 W 42ND ST***	***NNW 1/8 - 1/4 (0.188 mi.)***	***CK2490***	***580***
EPA ID: NYP004268348				
CON EDISON	419-17 W 36TH ST & D	WNW 1/8 - 1/4 (0.190 mi.)	DN2500	582
EPA ID: NYP004554127				
CON EDISON VAULT 532	***426 W 34TH ST***	***W 1/8 - 1/4 (0.190 mi.)***	***DO2510***	***584***
EPA ID: NYP004242392				
CON EDISON VAULT: 53	***426 W 34TH ST***	***W 1/8 - 1/4 (0.190 mi.)***	***DO2511***	***584***
EPA ID: NYP004258174				
CON EDISON MANHOLE:	***344 W 44TH***	***N 1/8 - 1/4 (0.191 mi.)***	***CX2513***	***585***
EPA ID: NYP004269213				
CON EDISON	257 W 30 ST	SW 1/8 - 1/4 (0.191 mi.)	DP2519	586
EPA ID: NYP004608907				
BENKAY JEWELRY CO	***259 W 30TH ST***	***SW 1/8 - 1/4 (0.191 mi.)***	***DP2520***	***587***
EPA ID: NYD001313097				
W & W JEWELERS INC	***259 W 30TH ST STE 50***	***SW 1/8 - 1/4 (0.191 mi.)***	***DP2524***	***587***
EPA ID: NYD986972370				
CON EDISON	263-261 W 30 ST E/O	SW 1/8 - 1/4 (0.191 mi.)	CQ2526	588
EPA ID: NYP004607461				
CON EDISON	363-365 7TH AVE & 30	SSW 1/8 - 1/4 (0.192 mi.)	DB2537	591
EPA ID: NYP004522066				
CONSOLIDATED EDISON	595 9TH AVE	NNW 1/8 - 1/4 (0.194 mi.)	DI2543	592
EPA ID: NYP004174868				
CON EDISON	122 W 31 ST	S 1/8 - 1/4 (0.194 mi.)	CN2548	593

EPA ID: NYP004612040				
CON EDISON SERVICE B	***423 W 36TH ST E OF 9***	***WNW 1/8 - 1/4 (0.196 mi.)***	***DN2570***	***599***
EPA ID: NYP004264768				
BETTER FABRICS TESTI	***101 W 31ST ST***	***S 1/8 - 1/4 (0.197 mi.)***	***CW2575***	***600***
EPA ID: NYD046163630				
EPA ID: NYP004807822				
EPA ID: NYP005234232				
CON EDISION - MH 566	***F/O 405 W 42 ST F/O***	***NNW 1/8 - 1/4 (0.197 mi.)***	***DI2577***	***600***
EPA ID: NYP004087128				
CON EDISON	118 W 31 ST	S 1/8 - 1/4 (0.198 mi.)	DD2592	604
EPA ID: NYP004610663				
CON EDISON	118 W 31 ST	S 1/8 - 1/4 (0.198 mi.)	DD2593	604
EPA ID: NYP004658068				
CON EDISON	118 W 31ST ST	S 1/8 - 1/4 (0.198 mi.)	DD2594	604
EPA ID: NYP004860504				
CON EDISON SERVICE B	***432 W 34TH ST E OF 9***	***W 1/8 - 1/4 (0.199 mi.)***	***DO2600***	***605***
EPA ID: NYP004264669				
CON EDISON	269-67 W 30TH ST & 8	SW 1/8 - 1/4 (0.199 mi.)	DP2601	606
EPA ID: NYP004525077				
CON EDISON	149 W 30TH ST	SSW 1/8 - 1/4 (0.201 mi.)	DD2608	607
EPA ID: NYP004724357				
CON EDISON SERVICE B	***606 9TH AVE***	***NNW 1/8 - 1/4 (0.204 mi.)***	***DU2626***	***612***
EPA ID: NYP004268223				
CON EDISON	8TH AVE & 30TH ST	SW 1/8 - 1/4 (0.204 mi.)	CQ2630	613
EPA ID: NYP004525069				
CON EDISON - MANHOLE	350 W 31ST ST	WSW 1/8 - 1/4 (0.205 mi.)	DL2637	615
EPA ID: NYP005214044				
CON EDISON	875-81 W 6TH AVE & 3	S 1/8 - 1/4 (0.205 mi.)	CW2641	615
EPA ID: NYP004521738				
CON EDISON SERVICE B	***W 43RD ST & 9TH AVE***	***NNW 1/8 - 1/4 (0.206 mi.)***	***DU2647***	***617***
EPA ID: NYP004277323				
CON EDISON MANHOLE:	***W 43RD ST & 9TH AVE***	***NNW 1/8 - 1/4 (0.206 mi.)***	***DU2648***	***617***
EPA ID: NYP004268181				
CON EDISON	43 ST & 9 AV	NNW 1/8 - 1/4 (0.206 mi.)	DU2652	618
EPA ID: NYP004719845				
CON EDISON - MANHOLE	***NWC W 43 ST***	***NNW 1/8 - 1/4 (0.206 mi.)***	***DU2653***	***618***
EPA ID: NYP004165288				
CON EDISON	43 ST & 9 AVE	NNW 1/8 - 1/4 (0.206 mi.)	DU2654	618
EPA ID: NYP004663639				
NYCTA - GREELY SUBST	***6TH AVE & 31ST ST***	***S 1/8 - 1/4 (0.207 mi.)***	***CW2664***	***621***
EPA ID: NYD982738718				
CON EDISON	358 W 31ST ST	WSW 1/8 - 1/4 (0.207 mi.)	DL2665	621
EPA ID: NYP004750428				
EASTMAN KODAK	***360 W 31ST ST 2ND FL***	***WSW 1/8 - 1/4 (0.209 mi.)***	***DL2677***	***623***
EPA ID: NYR000106542				
21 PENN PLAZA	***360 W 31ST ST***	***WSW 1/8 - 1/4 (0.209 mi.)***	***DL2678***	***624***
EPA ID: NYD980760540				
CONSOLIDATED EDISON	411 W 42ND ST	NNW 1/8 - 1/4 (0.210 mi.)	DI2683	625

EPA ID: NYP004167219				
CON EDISON EPA ID: NYP004660023	202 WEST 30TH STREET	SSW 1/8 - 1/4 (0.210 mi.)	DB2686	626
CON EDISON EPA ID: NYP004610762	202 W 30 ST	SSW 1/8 - 1/4 (0.210 mi.)	DB2687	626
CON EDISON SILO: 869 EPA ID: NYP004269320	***328 W 45TH ST***	***N 1/8 - 1/4 (0.211 mi.)***	***CX2688***	***626***
CON EDISON - MANHOLE EPA ID: NYP005083845	433 W 34TH ST	W 1/8 - 1/4 (0.211 mi.)	DK2699	629
PENN PLAZA CLEANERS EPA ID: NYD986988202	***158 W 30TH ST***	***SSW 1/8 - 1/4 (0.212 mi.)***	***DZ2705***	***630***
BELL ATLANTIC-NY EPA ID: NYP000940635	246 W 30TH ST (MANHO	SW 1/8 - 1/4 (0.212 mi.)	DP2707	631
CON EDISON EPA ID: NYP004760724	399 8TH AVE	SW 1/8 - 1/4 (0.213 mi.)	EA2710	631
CON ED EPA ID: NYP004827929	***21 W 30TH ST***	***SSW 1/8 - 1/4 (0.214 mi.)***	***EB2718***	***633***
CON EDISON EPA ID: NYP004203899	***104 W 31ST ST***	***S 1/8 - 1/4 (0.214 mi.)***	***CW2719***	***633***
CON EDISON EPA ID: NYP004716379	F/O 224 W 30TH ST	SW 1/8 - 1/4 (0.215 mi.)	DP2724	635
CON EDISON EPA ID: NYP004614905	224 W 30 ST	SW 1/8 - 1/4 (0.215 mi.)	DP2725	635
LO-WELL JEWELRY CORP EPA ID: NYD986938579 EPA ID: NYP005195037	***236 W 30TH ST***	***SW 1/8 - 1/4 (0.215 mi.)***	***DP2732***	***636***
CON EDISON - MANHOLE EPA ID: NYP004915912	370 W 31 ST	WSW 1/8 - 1/4 (0.215 mi.)	DL2734	637
M D L CONTRACTING IN EPA ID: NYR000016550	***242 W 30TH ST***	***SW 1/8 - 1/4 (0.216 mi.)***	***DP2737***	***637***
CON EDISON EPA ID: NYP004607453	FO 250 W 30 ST	SW 1/8 - 1/4 (0.216 mi.)	DP2745	639
CON ED EPA ID: NYP004859694	356 7TH AVE FO	SSW 1/8 - 1/4 (0.217 mi.)	DB2755	641
CON EDISON EPA ID: NYP004608774	434 W 41 ST	NW 1/8 - 1/4 (0.218 mi.)	ED2757	642
CON EDISON EPA ID: NYP004660049	434 WEST 41ST STREET	NW 1/8 - 1/4 (0.218 mi.)	ED2758	642
CON EDISON EPA ID: NYP004519161	354-356 7TH AVE & 29	SSW 1/8 - 1/4 (0.219 mi.)	DB2775	646
CON EDISON EPA ID: NYP004608865	398 8 AV	SW 1/8 - 1/4 (0.219 mi.)	EA2776	646
CON EDISON SERVICE B EPA ID: NYP004264693	***441 W 34TH ST E OF 1***	***W 1/8 - 1/4 (0.221 mi.)***	***DO2791***	***649***
CON EDISON SERVICE B EPA ID: NYP004269171	***351 W 44TH ST***	***N 1/8 - 1/4 (0.222 mi.)***	***EC2801***	***651***
CONSOLIDATED EDISON	V4466-204 W 30TH ST	SSW 1/8 - 1/4 (0.223 mi.)	DB2805	653

EPA ID: NYP004086138				
CON EDISON MANHOLE 6	***441 W 37TH ST***	***WNW 1/8 - 1/4 (0.223 mi.)***	***EF2806***	***653***
EPA ID: NYP004248445				
CON EDISON - VAULT 7	420 W 42ND ST	NNW 1/8 - 1/4 (0.223 mi.)	DI2812	654
EPA ID: NYP004901151				
CON EDISON	395 8TH AVE	SW 1/8 - 1/4 (0.224 mi.)	EA2823	656
EPA ID: NYP004760732				
CON EDISON SERVICE B	***52 W 31 ST FRONT OF***	***S 1/8 - 1/4 (0.225 mi.)***	***DT2826***	***657***
EPA ID: NYP004356713				
CON EDISON	345 7TH AVE	SSW 1/8 - 1/4 (0.226 mi.)	DZ2831	658
EPA ID: NYP004773131				
EPA ID: NYP004773164				
SUPREME LEATHER & SU	***345 7TH AVE***	***SSW 1/8 - 1/4 (0.226 mi.)***	***DZ2834***	***659***
EPA ID: NYD986989853				
EPA ID: NYP004761805				
EPA ID: NYP004761813				
EPA ID: NYP004761821				
CON EDISON	142 W 30TH ST	S 1/8 - 1/4 (0.227 mi.)	DD2852	663
EPA ID: NYP004724290				
CON EDISON	321 W 45 ST	N 1/8 - 1/4 (0.227 mi.)	EI2855	664
EPA ID: NYP004624748				
CON EDISON	***305 45TH ST & 2ND AV***	***N 1/8 - 1/4 (0.227 mi.)***	***DY2856***	***664***
EPA ID: NYP004742383				
CON EDISON SERVICE B	***357 W 44TH ST***	***N 1/8 - 1/4 (0.228 mi.)***	***DU2869***	***666***
EPA ID: NYP004271458				
CON EDISON	433 W 33RD ST FRONT	W 1/8 - 1/4 (0.228 mi.)	DO2871	667
EPA ID: NYP004373775				
CON EDISON	138 W 30TH ST	S 1/8 - 1/4 (0.230 mi.)	EL2885	670
EPA ID: NYP004724316				
CON EDISON	133 W 30 ST	S 1/8 - 1/4 (0.230 mi.)	DW2889	671
EPA ID: NYP004613287				
CON EDISON	350-52 7TH AVE & 29T	SSW 1/8 - 1/4 (0.230 mi.)	DZ2893	672
EPA ID: NYP004519195				
PLANNED PARENTHOOD	434 W 33RD ST	W 1/8 - 1/4 (0.232 mi.)	EE2918	678
EPA ID: NYR000217018				
CON EDISON SERVICE B	***354 W 45TH ST & 8TH***	***N 1/8 - 1/4 (0.232 mi.)***	***EC2924***	***679***
EPA ID: NYP004269114				
ELDORADO JEWELRY CO	***130 W 30TH ST 4TH FL***	***S 1/8 - 1/4 (0.232 mi.)***	***EL2927***	***679***
EPA ID: NYR000030254				
CON ED	348 7TH AVE FO	SSW 1/8 - 1/4 (0.233 mi.)	DZ2932	681
EPA ID: NYP004859736				
CON EDISON SERVICE B	***1241 BROADWAY FRONT***	***S 1/8 - 1/4 (0.233 mi.)***	***DT2937***	***682***
EPA ID: NYP004356689				
1241 BROADWAY LLC	1241 BROADWAY	S 1/8 - 1/4 (0.233 mi.)	DT2938	683
EPA ID: NYR000240580				
AMTRAK-ERIE BLVD YD	31ST ST & 9TH AVE	WSW 1/8 - 1/4 (0.233 mi.)	DV2942	684
EPA ID: NYD986945582				
MANHATTAN WEST PLATF	9TH AVE BETWEEN W 33	WSW 1/8 - 1/4 (0.234 mi.)	DV2961	689

EPA ID: NYR000198143				
CONSOLIDATED EDISON EPA ID: NYD004103545	44TH & 9TH MH39883	N 1/8 - 1/4 (0.236 mi.)	DU2974	692
CON EDISION - MH 398 EPA ID: NYP004103545	W44TH ST AND 9TH AVE	N 1/8 - 1/4 (0.236 mi.)	DU2980	693
CON EDISON EPA ID: NYP004167235	***425 W 42ND ST***	***NNW 1/8 - 1/4 (0.239 mi.)***	***EQ3019***	***701***
CON EDISON SERVICE B EPA ID: NYP004265070	***461 W 40TH ST OPPOSI***	***NW 1/8 - 1/4 (0.239 mi.)***	***ER3025***	***703***
CON EDISON EPA ID: NYP004519187	342-50 7TH AVE & 29T	SSW 1/8 - 1/4 (0.239 mi.)	EB3028	704
CON EDISON EPA ID: NYP004519179	342-50 7TH AVE & 29T	SSW 1/8 - 1/4 (0.239 mi.)	EB3029	704
CON EDISON - MANHOLE EPA ID: NYP005089022	225 W 29TH ST	SSW 1/8 - 1/4 (0.239 mi.)	EB3031	704
CONSOLIDATED EDISON EPA ID: NYP004034906	***231 W 29TH ST***	***SW 1/8 - 1/4 (0.239 mi.)***	***EB3037***	***706***
SUPREME SPECIALTY CL EPA ID: NY0000261693	***231 W 29TH ST - 4TH***	***SW 1/8 - 1/4 (0.239 mi.)***	***EB3038***	***706***
NEW YORK CITY DEP EPA ID: NYP010001501	165 W 29TH ST	SSW 1/8 - 1/4 (0.240 mi.)	DZ3042	707
CON EDISON EPA ID: NYP004610465	402 W 31 ST	WSW 1/8 - 1/4 (0.241 mi.)	DV3049	708
CON EDISON SERVICE B EPA ID: NYP004427415	***155 W 29TH ST***	***SSW 1/8 - 1/4 (0.242 mi.)***	***DZ3052***	***709***
CON EDISON - VAULT 5 EPA ID: NYP004925887	209 W 29 ST	SSW 1/8 - 1/4 (0.242 mi.)	EB3053	710
CON EDISON MANHOLE: EPA ID: NYP004427456	***169 W 29TH ST***	***SSW 1/8 - 1/4 (0.242 mi.)***	***DZ3059***	***711***
CON EDISON EPA ID: NYP004523395	385-387 8TH AVE & 29	SW 1/8 - 1/4 (0.242 mi.)	EA3060	712
CON EDISON EPA ID: NYP004525051	385-387 8TH AVE & 29	SW 1/8 - 1/4 (0.242 mi.)	EA3061	712
TRANEL EPA ID: NYR000032441	***245 W 29TH ST 12 FLO***	***SW 1/8 - 1/4 (0.243 mi.)***	***ES3063***	***712***
CON EDISON - VAULT V EPA ID: NYP004947802	339 W 45 ST	N 1/8 - 1/4 (0.243 mi.)	EC3068	714
HUNTER COLLEGE - MFA EPA ID: NYR000143685	***W 41ST ST***	***NW 1/8 - 1/4 (0.244 mi.)***	***ED3070***	***714***
CON EDISON EPA ID: NYP004268280	427 W 42ND ST	NNW 1/8 - 1/4 (0.244 mi.)	EQ3072	714
CON EDISON EPA ID: NYP004610424	404-400 W 31 ST	WSW 1/8 - 1/4 (0.245 mi.)	DV3082	717
CON EDISON EPA ID: NYP004839795	362 W 45TH ST	N 1/8 - 1/4 (0.246 mi.)	EC3092	719
CON EDISON	311 W 29 ST	SW 1/8 - 1/4 (0.246 mi.)	EK3094	719

EXECUTIVE SUMMARY

EPA ID: NYP004608899

MI MANIFEST: A review of the MI MANIFEST list, as provided by EDR, and dated 06/30/2018 has revealed that there is 1 MI MANIFEST site within approximately 0.25 miles of the target property.

Lower Elevation	Address	Direction / Distance	Map ID	Page
Not reported	7TH AVE AND 31ST ST	SSW 1/8 - 1/4 (0.152 mi.)	CL2118	493

RI MANIFEST: A review of the RI MANIFEST list, as provided by EDR, and dated 12/31/2020 has revealed that there are 4 RI MANIFEST sites within approximately 0.25 miles of the target property.

Equal/Higher Elevation	Address	Direction / Distance	Map ID	Page
ENTHONE-OMI INC EPA Id: NYR000058495 Manifest Document Number: RIH0003862	***42 W 39TH ST 14TH FL***	***ESE 1/8 - 1/4 (0.162 mi.)***	***CG2228***	***517***

Lower Elevation	Address	Direction / Distance	Map ID	Page
PORT AUTHORITY BUS T EPA Id: NYD987012689 Manifest Document Number: 000060051UIS	***625 8TH AVE***	***N 0 - 1/8 (0.015 mi.)***	***B846***	***199***
W & W JEWELERS INC EPA Id: NYD986972370 Manifest Document Number: RIC0034495	***259 W 30TH ST STE 50***	***SW 1/8 - 1/4 (0.191 mi.)***	***DP2524***	***587***
ELDORADO JEWELRY CO EPA Id: NYR000030254 Manifest Document Number: RIC0035176	***130 W 30TH ST 4TH FL***	***S 1/8 - 1/4 (0.232 mi.)***	***EL2927***	***679***

PA MANIFEST: A review of the PA MANIFEST list, as provided by EDR, and dated 06/30/2018 has revealed that there are 17 PA MANIFEST sites within approximately 0.25 miles of the target property.

Equal/Higher Elevation	Address	Direction / Distance	Map ID	Page
AMSTERDAM THEATRE Generator EPA Id: NYR000141432	***214 WEST 42ND STREET***	***NNE 0 - 1/8 (0.043 mi.)***	***AK1032***	***241***
HELMSLEY SPEAR MANAG Generator EPA Id: NYD986875490	1440 BROADWAY ROOM 1	ENE 0 - 1/8 (0.073 mi.)	AE1417	328
CON EDISON - 40TH ST Generator EPA Id: NYP004713673	113 W 40TH ST	ENE 0 - 1/8 (0.115 mi.)	BD1825	423
EQUITY OFFICE DBA EQ Generator EPA Id: NYD980777627	1095 AVENUE OF THE A	ENE 1/8 - 1/4 (0.140 mi.)	CF2031	473
CON EDISON - 44TH ST Generator EPA Id: NYP004714333	145 W 44TH ST	NE 1/8 - 1/4 (0.186 mi.)	DC2451	571
CON EDISON - 35TH ST	3 W 35TH ST	SE 1/8 - 1/4 (0.189 mi.)	DM2494	581

Generator EPA Id: NYP004721916				
20 WEST 40 BRYANT PA Generator EPA Id: NYR000212829	20 W 40TH ST	E 1/8 - 1/4 (0.232 mi.)	DQ2931	681
CVS # 07186 Generator EPA Id: NYR000197582	420 5TH AVE	ESE 1/8 - 1/4 (0.244 mi.)	EH3078	716

Lower Elevation	**Address**	**Direction / Distance**	**Map ID**	**Page**
CON EDISON Generator EPA Id: NYP004717385	241 W 37TH ST	0 - 1/8 (0.000 mi.)	L255	68
WALGREEN #14505 Generator EPA Id: NYP000970772	450 7TH AVE	0 - 1/8 (0.000 mi.)	Y610	148
PORT AUTHORITY OF NY Generator EPA Id: NYD987012689	625 8TH AVE	N 0 - 1/8 (0.015 mi.)	B847	200
CON EDISON - 332 W 3 Generator EPA Id: NYP004719134	332 W 36TH ST	WNW 0 - 1/8 (0.026 mi.)	N917	215
CON EDISON Generator EPA Id: NYP004717898	145 W 31ST ST	S 1/8 - 1/4 (0.155 mi.)	CL2178	506
MOYNIHAN STATION DEV Generator EPA Id: NYR000199372	421 8TH AVE	SW 1/8 - 1/4 (0.164 mi.)	CQ2250	523
CON EDISON - 9TH AVE Generator EPA Id: NYP004719845	43RD ST & 9TH AVE	NNW 1/8 - 1/4 (0.206 mi.)	DU2655	618
CON EDISON - 30TH ST Generator EPA Id: NYP004716379	F/O 224 W 30TH ST	SW 1/8 - 1/4 (0.215 mi.)	DP2722	634
PLANNED PARENTHOOD Generator EPA Id: NYR000217018	434 W 33RD ST	W 1/8 - 1/4 (0.232 mi.)	EE2917	677

NJ MANIFEST: A review of the NJ MANIFEST list, as provided by EDR, and dated 12/31/2018 has revealed that there are 392 NJ MANIFEST sites within approximately 0.25 miles of the target property.

Equal/Higher Elevation	**Address**	**Direction / Distance**	**Map ID**	**Page**
CON EDISON SERVICE B EPA Id: NYP004267860	262 W 41ST ST	0 - 1/8 (0.000 mi.)	B21	15
CON EDISON SERVICE B EPA Id: NYP004267910	250 W 41ST ST OPPOSI	0 - 1/8 (0.000 mi.)	B22	15
CON EDISON - MANHOLE EPA Id: NYP004175030	***237 W 40 ST AND 8 AV***	***0 - 1/8 (0.000 mi.)***	***C39***	***19***
CON EDISON EPA Id: NYP004840829	206 W 41ST ST	0 - 1/8 (0.000 mi.)	F77	29
CON EDISON EPA Id: NYP004833170	207 W 40TH ST	0 - 1/8 (0.000 mi.)	F104	35
CON EDISON SERVICE B EPA Id: NYP004258182	201 W 40TH ST	0 - 1/8 (0.000 mi.)	F109	36
CON EDISON EPA Id: NYP004834103	220 W 39TH ST	0 - 1/8 (0.000 mi.)	J154	46
CON EDISON	225 W 39TH ST	0 - 1/8 (0.000 mi.)	G166	48

EPA Id: NYP004835233				
CON EDISON VAULT 578 EPA Id: NYP004244257	***223 W 38TH ST***	***0 - 1/8 (0.000 mi.)***	***K186***	***53***
CON EDISON EPA Id: NYP004839548	201 W 39TH ST	0 - 1/8 (0.000 mi.)	J217	59
CON EDISON SERVICE B EPA Id: NYP004263828	497 7TH AVE N OF W 3	0 - 1/8 (0.000 mi.)	A381	95
CON EDISON MANHOLE: EPA Id: NYP004264529	491 7TH AVE N OF 36T	0 - 1/8 (0.000 mi.)	R388	97
CON EDISON SERVICE B EPA Id: NYP004263836	492 7TH AVE N OF W 3	0 - 1/8 (0.000 mi.)	A413	102
CON EDISON SERVICE B EPA Id: NYP004263844	489 7TH AVE N OF W 3	0 - 1/8 (0.000 mi.)	R443	109
CON EDISON EPA Id: NYP004777322	7TH AVE & W 36TH ST	0 - 1/8 (0.000 mi.)	R452	111
CON EDISON MANHOLE: EPA Id: NYP004264065	145 W 36TH ST E OF 7	0 - 1/8 (0.000 mi.)	W478	117
CON EDISON SERVICE B EPA Id: NYP004263893	151 W 36TH E OF 7TH	0 - 1/8 (0.000 mi.)	W480	117
CON EDISON SERVICE B EPA Id: NYP004264115	474 7TH AVE N OF 35T	0 - 1/8 (0.000 mi.)	R486	119
CON EDISON SERVICE B EPA Id: NYP004264123	476 7TH AVE N OF 35T	0 - 1/8 (0.000 mi.)	R497	121
CON EDISON SERVICE B EPA Id: NYP004263810	155 W 36TH ST E OF 7	0 - 1/8 (0.000 mi.)	R505	123
CON EDISON SERVICE B EPA Id: NYP004264099	478 7TH AVE N OF 35T	0 - 1/8 (0.000 mi.)	R506	123
CON EDISON SERVICE B EPA Id: NYP004263851	481 7TH AVE N OF W 3	0 - 1/8 (0.000 mi.)	R511	124
CON EDISON MANHOLE: EPA Id: NYP004264131	478 7TH AVE N OF 35T	0 - 1/8 (0.000 mi.)	R513	125
CON EDISON MANHOLE: EPA Id: NYP004264057	139 W 36TH ST E OF 7	0 - 1/8 (0.000 mi.)	W528	129
CON EDISON VAULT: 58 EPA Id: NYP004259685	158 W 36TH ST FRONT	0 - 1/8 (0.000 mi.)	R535	130
CON EDISON EPA Id: NYP004803532	162 W 36TH ST	0 - 1/8 (0.000 mi.)	R536	130
CON EDISON SERVICE B EPA Id: NYP004264255	1359-1369 BROADWAY N	0 - 1/8 (0.000 mi.)	W561	136
CON EDISON EPA Id: NYP004738241	463 7TH AVE	0 - 1/8 (0.000 mi.)	X563	136
CON EDISON SERVICE B EPA Id: NYP004263877	139 W 36TH ST E OF 7	0 - 1/8 (0.000 mi.)	W573	139
CON EDISON SERVICE B EPA Id: NYP004264156 EPA Id: NYP004738233	469 7TH AVE N OF 35T	0 - 1/8 (0.000 mi.)	X576	139
CON EDISON SERVICE B	152 W 36TH ST E OF 7	0 - 1/8 (0.000 mi.)	W585	142

EPA Id: NYP004263901				
CON EDISON EPA Id: NYP004738225	467 7TH AVE	0 - 1/8 (0.000 mi.)	X589	143
CON EDISON SERVICE B EPA Id: NYP004263885	140 W 36TH ST E OF 7	0 - 1/8 (0.000 mi.)	W593	144
CON EDISON SERVICE B EPA Id: NYP004264040	126 W 36TH ST E OF 7	0 - 1/8 (0.000 mi.)	W601	145
CON EDISON SERVICE B EPA Id: NYP004264008	137 W 35TH E OF 7TH	0 - 1/8 (0.000 mi.)	W616	149
CON EDISON MANHOLE: EPA Id: NYP004263992	105 W 35TH ST E OF 7	0 - 1/8 (0.000 mi.)	Z626	151
CON EDISON SERVICE B EPA Id: NYP004263984	95 W 35TH E OF 7TH A	0 - 1/8 (0.000 mi.)	Z631	152
CON EDISON EPA Id: NYP004165007	***200 W 39TH ST***	***NE 0 - 1/8 (0.001 mi.)***	***J647***	***155***
CON EDISON EPA Id: NYP004789947	W 38 ST & 7TH AVE	ENE 0 - 1/8 (0.003 mi.)	O658	158
CON EDISON EPA Id: NYP004808160	W 38TH ST & 7TH AVE	ENE 0 - 1/8 (0.003 mi.)	O662	159
CON EDISON EPA Id: NYP004658993	108 W 35TH ST	SSE 0 - 1/8 (0.003 mi.)	Z688	164
CON EDISON SERVICE B EPA Id: NYP004216810	***W 40TH ST & 7TH AVE***	***NE 0 - 1/8 (0.004 mi.)***	***F693***	***165***
CON EDISON SERVICE B EPA Id: NYP004217224	***7TH AVE & W 40TH ST***	***NE 0 - 1/8 (0.004 mi.)***	***F694***	***166***
CON EDISON EPA Id: NYP004807087	W 35TH ST & BROADWAY	SSE 0 - 1/8 (0.005 mi.)	AA708	169
CON EDISON EPA Id: NYP004844334	W 41ST ST & 7TH AVE	NE 0 - 1/8 (0.006 mi.)	F718	171
CON EDISON EPA Id: NYP004848919	66 W 35TH ST & 6TH A	SSE 0 - 1/8 (0.009 mi.)	AA772	182
CON EDISON EPA Id: NYP004848992	66 W 35TH ST & 6TH A	SSE 0 - 1/8 (0.009 mi.)	AA774	183
CON EDISON EPA Id: NYP004848927	66 W 35TH ST & 6TH A	SSE 0 - 1/8 (0.009 mi.)	AA776	183
MARBRIDGE BLDG EPA Id: NYR000088435	1328 BROADWAY	SSE 0 - 1/8 (0.009 mi.)	AA777	183
CON EDISON - VAULT 1 EPA Id: NYP004895369	231 W 41ST ST	NNE 0 - 1/8 (0.013 mi.)	C796	188
CON EDISON - VAULT V EPA Id: NYP004895344	231 W 41ST ST	NNE 0 - 1/8 (0.013 mi.)	C801	189
CON EDISON EPA Id: NYP004747713	1384 BROADWAY	ESE 0 - 1/8 (0.020 mi.)	S895	210
CON EDISON SERVICE B EPA Id: NYP004223137	***590 7TH AVE***	***NE 0 - 1/8 (0.026 mi.)***	***F919***	***216***
CON EDISON SERVICE B	147 W 40TH ST	NE 0 - 1/8 (0.027 mi.)	AE922	217

EPA Id: NYP004258190				
CON EDISON SERVICE B EPA Id: NYP004223129	***592 7TH AVE***	***NE 0 - 1/8 (0.028 mi.)***	***F927***	***218***
CON EDISON - MANHOLE EPA Id: NYP004223145	***594 7TH AVE***	***NE 0 - 1/8 (0.029 mi.)***	***F932***	***219***
TREBOR MANAGEMENT CO EPA Id: NYD986979201	***1407 BROADWAY ENTIRE***	***E 0 - 1/8 (0.030 mi.)***	***S943***	***222***
CON EDISON MANHOLE: EPA Id: NYP004265013	961 6TH AVE	SE 0 - 1/8 (0.032 mi.)	AA950	224
CON EDISON SERVICE B EPA Id: NYP004264016	969 6TH AVE N OF 35T	SE 0 - 1/8 (0.035 mi.)	AA984	231
CON EDISON EPA Id: NYP004787073	6TH AVE & W 35TH ST	SE 0 - 1/8 (0.036 mi.)	AA990	232
CON EDISON SERVICE B EPA Id: NYP004263869	964 6TH N OF W 35TH	SE 0 - 1/8 (0.040 mi.)	AA1020	238
HILTON TIMES SQUARE EPA Id: NYR000105338	***234 W 42ND ST***	***NNE 0 - 1/8 (0.043 mi.)***	***C1033***	***242***
CON EDISON EPA Id: NYP004830499	147 W 34TH ST	S 0 - 1/8 (0.044 mi.)	AF1047	245
CON EDISON EPA Id: NYP004830515	147 W 34TH ST	S 0 - 1/8 (0.044 mi.)	AF1051	246
CON EDISON SERVICE B EPA Id: NYP004268033	220 W 42ND ST	NNE 0 - 1/8 (0.046 mi.)	AK1066	249
CON EDISON SERVICE B EPA Id: NYP004268041	228 W 42ND ST	NNE 0 - 1/8 (0.046 mi.)	AM1072	251
CON EDISON MANHOLE 6 EPA Id: NYP004250049	74 W 35TH ST	SE 0 - 1/8 (0.047 mi.)	AN1082	253
CON EDISON - MANHOLE EPA Id: NYP004284907	597 7 AVENUE	NE 0 - 1/8 (0.050 mi.)	AK1103	257
CON EDISON SERVICE B EPA Id: NYP004258208	135 W 40TH ST	ENE 0 - 1/8 (0.051 mi.)	AE1127	263
CON EDISON MANHOLE: EPA Id: NYP004258422	135 W 40TH ST	ENE 0 - 1/8 (0.051 mi.)	AE1128	263
CON EDISON SERVICE B EPA Id: NYP004264073	103 W 34TH ST E OF 7	SSE 0 - 1/8 (0.051 mi.)	AS1129	263
CON EDISON SERVICE B EPA Id: NYP004258216	134 W 40TH ST	ENE 0 - 1/8 (0.055 mi.)	AE1162	270
NYCTA - TIME SQUARE EPA Id: NYR000079236	***42ND STREET & 7TH AV***	***NE 0 - 1/8 (0.055 mi.)***	***AK1168***	***272***
NYCTA - W 42ND ST & EPA Id: NYR000030429	***W 42ND ST & 8TH AVE***	***N 0 - 1/8 (0.056 mi.)***	***AU1180***	***275***
MTA NYCT 34TH ST STA EPA Id: NYR000071696	***34TH ST & BROADWAY***	***SSE 0 - 1/8 (0.057 mi.)***	***AS1200***	***279***
CON EDISON SERVICE B EPA Id: NYP004264081	986 6TH AVE N OF 36T	SE 0 - 1/8 (0.060 mi.)	AT1234	287
CON EDISON MANHOLE:	134 W 34TH ST FRONT	S 0 - 1/8 (0.062 mi.)	AS1253	291

EPA Id: NYP004263968				
CON EDISON MANHOLE: EPA Id: NYP004267019	130 W 34TH ST	S 0 - 1/8 (0.063 mi.)	AS1266	294
SEPHORA STORE #310 EPA Id: NYR000117507	***130 W 34TH ST***	***S 0 - 1/8 (0.063 mi.)***	***AS1269***	***295***
CON EDISON EPA Id: NYP004828382	66 W 35TH ST	SE 0 - 1/8 (0.063 mi.)	AN1278	297
CON EDISON MANHOLE: EPA Id: NYP004341392	BROADWAY & W 40TH ST	ENE 0 - 1/8 (0.064 mi.)	AE1295	301
CON EDISON MANHOLE: EPA Id: NYP004258414	W 40TH ST & BROADWAY	ENE 0 - 1/8 (0.064 mi.)	AE1296	301
CON EDISON EPA Id: NYP004746681	BROADWAY & W 40TH ST	ENE 0 - 1/8 (0.064 mi.)	AE1298	302
CON EDISON EPA Id: NYP004885303	120 W 39TH ST	E 0 - 1/8 (0.066 mi.)	AL1324	308
CON EDISON - VAULT 2 EPA Id: NYP004851149	108 W 34 ST	SSE 0 - 1/8 (0.066 mi.)	AS1337	311
CON EDISON - VAULT 1 EPA Id: NYP004851156	108 W 34 ST	SSE 0 - 1/8 (0.066 mi.)	AS1341	312
CON EDISON EPA Id: NYP004849026	64 W 35TH ST	SE 0 - 1/8 (0.068 mi.)	AN1350	314
CON EDISON EPA Id: NYP004828374	64 W 35TH ST	SE 0 - 1/8 (0.068 mi.)	AN1354	315
CON EDISON EPA Id: NYP004768156	64 W 35TH ST	SE 0 - 1/8 (0.068 mi.)	AN1355	315
CON EDISON EPA Id: NYP004212833	***33 W 37TH ST & 6TH A***	***ESE 0 - 1/8 (0.068 mi.)***	***AT1358***	***315***
CON EDISON EPA Id: NYP004847869	W 37TH ST & 6TH AVE	ESE 0 - 1/8 (0.068 mi.)	AT1363	317
CON EDISON SERVICE B EPA Id: NYP004239859	***72 W 36TH ST***	***SE 0 - 1/8 (0.071 mi.)***	***AN1388***	***322***
CON EDISON EPA Id: NYP004768776	63 W 35TH ST	SE 0 - 1/8 (0.072 mi.)	AN1393	323
CON EDISON SERVICE B EPA Id: NYP004258224	1000 6TH AVE	ESE 0 - 1/8 (0.072 mi.)	AT1396	324
CON EDISON EPA Id: NYP004797726	125 W 39TH ST	E 0 - 1/8 (0.073 mi.)	AL1411	327
CON EDISON EPA Id: NYP004819219	121 W 39TH ST	E 0 - 1/8 (0.073 mi.)	AL1423	330
CON EDISON SERVICE B EPA Id: NYP004258232	1006 6TH AVE	ESE 0 - 1/8 (0.078 mi.)	AO1428	331
CON EDISON SERVICE B EPA Id: NYP004263604	65 W 36TH ST	SE 0 - 1/8 (0.082 mi.)	AT1462	339
CON EDISON SERVICE B EPA Id: NYP004258059	1011 6TH AVE	ESE 0 - 1/8 (0.083 mi.)	AO1474	342
CON EDISON SERVICE B	1012 6TH AVE	ESE 0 - 1/8 (0.084 mi.)	AO1476	343

EPA Id: NYP004258042				
CON EDISON SERVICE B EPA Id: NYP004258034	1016 6TH AVE	ESE 0 - 1/8 (0.087 mi.)	AO1506	349
CON EDISON SERVICE B EPA Id: NYP004264362	61 W 36TH ST E OF 7T	SE 0 - 1/8 (0.088 mi.)	AT1508	350
CON EDISON EPA Id: NYP004791687	47 W 34TH ST	SSE 0 - 1/8 (0.089 mi.)	AN1512	351
CON EDISON SERVICE B EPA Id: NYP004258257	65 W 37TH ST	ESE 0 - 1/8 (0.089 mi.)	AZ1515	351
CON EDISON EPA Id: NYP004791653	43 W 34TH ST	SSE 0 - 1/8 (0.089 mi.)	AN1521	353
CON EDISON SERVICE B EPA Id: NYP004263794	45 W 34TH ST E OF 6T	SSE 0 - 1/8 (0.090 mi.)	AN1524	353
CON EDISON SERVICE B EPA Id: NYP004258240	64 W 37TH ST	ESE 0 - 1/8 (0.093 mi.)	AT1531	355
CON EDISON EPA Id: NYP004846414	59 W 36TH ST	SE 0 - 1/8 (0.094 mi.)	AT1539	357
CON EDISON EPA Id: NYP004835209	59 WEST 36 STREET	SE 0 - 1/8 (0.094 mi.)	AT1540	357
CON EDISON MANHOLE: EPA Id: NYP004267951	250 W 43RD ST	NNE 0 - 1/8 (0.094 mi.)	BJ1550	359
CON EDISON SERVICE B EPA Id: NYP004258018	1024 6TH AVE	ESE 0 - 1/8 (0.094 mi.)	AO1552	360
CON EDISON EPA Id: NYP004800611	64 W 36TH ST	SE 0 - 1/8 (0.094 mi.)	BK1557	361
CON EDISON SERVICE B EPA Id: NYP004263596	55 W 35TH ST	SE 0 - 1/8 (0.095 mi.)	AN1559	361
CON EDISON EPA Id: NYP004172508	***139 W 41TH ST***	***ENE 0 - 1/8 (0.095 mi.)***	***BB1561***	***362***
CON EDISON EPA Id: NYP004797080	116 W 40TH ST	ENE 0 - 1/8 (0.095 mi.)	BD1564	362
CON EDISON SERVICE B EPA Id: NYP004267928	672 8TH AVE	N 0 - 1/8 (0.096 mi.)	AU1575	365
CON EDISON SERVICE B EPA Id: NYP004258026	1026 6TH AVE	ESE 0 - 1/8 (0.096 mi.)	AO1583	367
CON EDISON MANHOLE 6 EPA Id: NYP004247197	49 W 35TH ST	SE 0 - 1/8 (0.098 mi.)	BK1602	371
CON EDISON SERVICE B EPA Id: NYP004267969	262 W 43RD ST	NNE 0 - 1/8 (0.099 mi.)	BJ1606	372
CON EDISON SERVICE B EPA Id: NYP004258653	79 W 38TH ST	ESE 0 - 1/8 (0.099 mi.)	BP1609	373
CON EDISON SERVICE B EPA Id: NYP004263612	39 W 34TH ST	SSE 0 - 1/8 (0.099 mi.)	BF1618	375
CON EDISON EPA Id: NYP004164885	***112 W 40TH ST***	***ENE 0 - 1/8 (0.100 mi.)***	***BD1625***	***377***
CON EDISON	***104 W 40TH ST & 6TH***	***E 0 - 1/8 (0.100 mi.)***	***BR1626***	***377***

EPA Id: NYP004206696				
CON EDISON EPA Id: NYP004791661	46 W 34TH ST	SSE 0 - 1/8 (0.104 mi.)	BF1659	385
CON EDISON EPA Id: NYP004789293	46 W 34TH ST	SSE 0 - 1/8 (0.104 mi.)	BF1660	385
CON EDISON SERVICE B EPA Id: NYP004267977	238 W 43RD ST	NNE 0 - 1/8 (0.105 mi.)	BT1665	386
CON EDISON SERVICE B EPA Id: NYP004277315	240 W 43RD ST	NNE 0 - 1/8 (0.105 mi.)	BJ1667	386
CON EDISON SERVICE B EPA Id: NYP004258000	108 W 40TH ST	E 0 - 1/8 (0.107 mi.)	BR1700	394
CON EDISON EPA Id: NYP004807954	56 W 36TH ST	SE 0 - 1/8 (0.108 mi.)	BK1711	396
CON EDISON SERVICE B EPA Id: NYP004263786	31 W 34TH ST E OF 6T	SE 0 - 1/8 (0.108 mi.)	BF1717	398
UNIQLO EPA Id: NYR000197137	31 W 34TH ST	SE 0 - 1/8 (0.108 mi.)	BF1719	398
CON EDISON SERVICE B EPA Id: NYP004263802	44 W 35TH ST E OF 6T	SE 0 - 1/8 (0.109 mi.)	BK1733	401
CON EDISON EPA Id: NYP004743589	120 W 41ST ST & BROA	ENE 0 - 1/8 (0.110 mi.)	BB1735	402
CON EDISON EPA Id: NYP004879981	120 W 41ST ST	ENE 0 - 1/8 (0.112 mi.)	BB1796	417
CON EDISON EPA Id: NYP004795951	120 W 41ST ST	ENE 0 - 1/8 (0.112 mi.)	BB1798	417
CON EDISON SERVICE B EPA Id: NYP004265625	69 W 38TH ST OPPOSIT	ESE 0 - 1/8 (0.115 mi.)	BP1824	423
CON EDISON SERVICE B EPA Id: NYP004257994	111 W 40TH ST	ENE 0 - 1/8 (0.117 mi.)	BR1845	428
CON EDISON SERVICE B EPA Id: NYP004267878	247 W 43RD ST	NNE 0 - 1/8 (0.117 mi.)	BJ1850	429
CON EDISON SERVICE B EPA Id: NYP004267886	241 W 43RD ST	NNE 0 - 1/8 (0.117 mi.)	BJ1856	430
CON EDISON EPA Id: NYP004826861	62 W 38TH ST	ESE 0 - 1/8 (0.120 mi.)	BP1864	432
CON EDISON EPA Id: NYP004758959	48 W 36TH ST	SE 0 - 1/8 (0.120 mi.)	BK1866	432
CON EDISON SERVICE B EPA Id: NYP004265690	63 W 38TH ST	ESE 0 - 1/8 (0.120 mi.)	BP1878	435
CON EDISON MANHOLE: EPA Id: NYP004266201	63 W 38TH ST	ESE 0 - 1/8 (0.120 mi.)	BP1881	436
EQUITY OFFICE PROPER EPA Id: NYR000183590	229 W 43RD ST 4TH FL	NNE 0 - 1/8 (0.120 mi.)	BJ1891	439
CON EDISON SERVICE B EPA Id: NYP004263562	36 W 34TH ST	SSE 0 - 1/8 (0.124 mi.)	BF1913	443
CON EDISON SERVICE B	27 W 34TH ST	SE 1/8 - 1/4 (0.126 mi.)	BO1924	446

EPA Id: NYP004263638				
CON EDISON SERVICE B EPA Id: NYP004247338	131 W 42ND ST	ENE 1/8 - 1/4 (0.130 mi.)	BM1940	450
CON EDISON - SERVICE EPA Id: NYP004172433	***140 W43RD STREET***	***NE 1/8 - 1/4 (0.130 mi.)***	***CB1949***	***452***
CON EDISON SERVICE B EPA Id: NYP004263554	30 W 34TH ST	SSE 1/8 - 1/4 (0.130 mi.)	BO1951	453
CON EDISON SERVICE B EPA Id: NYP004265633	56 W 38TH ST	ESE 1/8 - 1/4 (0.131 mi.)	BP1958	454
CON EDISON SERVICE B EPA Id: NYP004263547	28 W 34TH ST	SSE 1/8 - 1/4 (0.132 mi.)	CE1961	455
CON EDISON MANHOLE 6 EPA Id: NYP004218281	***39B W 37TH ST & 6TH***	***ESE 1/8 - 1/4 (0.133 mi.)***	***CD1965***	***456***
CON EDISON EPA Id: NYP004210498	***39 W 37 ST & 6TH AVE***	***ESE 1/8 - 1/4 (0.133 mi.)***	***CD1966***	***456***
CON EDISON SERVICE B EPA Id: NYP004218273	***37 W 37TH ST & 6 AVE***	***ESE 1/8 - 1/4 (0.133 mi.)***	***CD1967***	***456***
CON EDISON EPA Id: NYP004205571	***39 W 37TH ST FO***	***ESE 1/8 - 1/4 (0.133 mi.)***	***CD1971***	***457***
CON EDISON EPA Id: NYP004210522	***39 W 37TH ST***	***ESE 1/8 - 1/4 (0.133 mi.)***	***CD1973***	***458***
CON EDISON - VAULT 4 EPA Id: NYP004856140	101 W 40TH ST	E 1/8 - 1/4 (0.134 mi.)	BR1979	460
CON EDISON - VAULT 8 EPA Id: NYP004856132	101 W 40TH ST	E 1/8 - 1/4 (0.134 mi.)	BR1980	460
CON EDISON SERVICE B EPA Id: NYP004263570	35 W 36TH ST	SE 1/8 - 1/4 (0.134 mi.)	BK1989	462
CON EDISON EPA Id: NYP004744512	114 W 41ST ST	ENE 1/8 - 1/4 (0.135 mi.)	CF1994	463
SEPHORA #304 EPA Id: NYR000027037	***1500 BROADWAY***	***NE 1/8 - 1/4 (0.138 mi.)***	***CB2018***	***469***
CON EDISON SERVICE B EPA Id: NYP004264032	36 W 36TH ST E OF 7T	SE 1/8 - 1/4 (0.140 mi.)	BK2026	471
CON EDISON SERVICE B EPA Id: NYP004265724	51 W 39TH ST	E 1/8 - 1/4 (0.142 mi.)	CG2047	476
CON EDISON SERVICE B EPA Id: NYP004240487	***49 W 38TH ST***	***ESE 1/8 - 1/4 (0.143 mi.)***	***BP2053***	***478***
CON EDISON SERVICE B EPA Id: NYP004265641	80 W 40TH ST OPPOSIT	E 1/8 - 1/4 (0.146 mi.)	CG2074	483
CON EDISON SERVICE B EPA Id: NYP004265807	47 W 38TH ST	ESE 1/8 - 1/4 (0.147 mi.)	BP2082	485
CON EDISON EPA Id: NYP004821894	110 W 41 ST	ENE 1/8 - 1/4 (0.150 mi.)	CF2104	490
CON EDISON EPA Id: NYP004810095	232 W 44TH ST	NNE 1/8 - 1/4 (0.154 mi.)	CJ2151	500
CON EDISON	200 W 44TH ST	NNE 1/8 - 1/4 (0.154 mi.)	CJ2154	501

EPA Id: NYP004836555				
CON EDISON SERVICE B EPA Id: NYP004269262	230 W 44TH	NNE 1/8 - 1/4 (0.154 mi.)	CJ2157	502
CON EDISON EPA Id: NYP004840928	50 W 39TH ST	ESE 1/8 - 1/4 (0.158 mi.)	CG2200	511
CON EDISON EPA Id: NYP004728036	7TH AVE & 44TH ST	NE 1/8 - 1/4 (0.159 mi.)	CU2208	513
CON EDISON SERVICE B EPA Id: NYP004259131	150 W 44 ST FRONT OF	NE 1/8 - 1/4 (0.163 mi.)	CB2240	520
CON EDISON SERVICE B EPA Id: NYP004265815	29 W 37TH ST	ESE 1/8 - 1/4 (0.164 mi.)	CD2246	522
CON EDISON EPA Id: NYP004833253	19 W 36TH ST	SE 1/8 - 1/4 (0.165 mi.)	CM2258	525
CON EDISON SERVICE B EPA Id: NYP004259354	142 W 44TH ST FRONT	NE 1/8 - 1/4 (0.166 mi.)	CB2268	527
CON EDISON MANHOLE 8 EPA Id: NYP004243234	***231 W 44TH ST***	***NNE 1/8 - 1/4 (0.167 mi.)***	***CJ2279***	***529***
CON EDISON MANHOLE 8 EPA Id: NYP004238958	***225 W 44TH ST***	***NNE 1/8 - 1/4 (0.167 mi.)***	***CJ2280***	***529***
CON EDISON SERVICE B EPA Id: NYP004263976	13 W 35TH E OF 7TH A	SE 1/8 - 1/4 (0.168 mi.)	CM2290	532
CON EDISON SERVICE B EPA Id: NYP004259065	140 W 44 ST FRONT OF	NE 1/8 - 1/4 (0.168 mi.)	CB2292	532
CON EDISON SERVICE B EPA Id: NYP004263422	18 W 35TH ST	SE 1/8 - 1/4 (0.168 mi.)	CM2295	533
CON EDISON EPA Id: NYP004726907	W 32ND ST & BROADWAY	SSE 1/8 - 1/4 (0.170 mi.)	CH2303	535
CON EDISON MANHOLE: EPA Id: NYP004265989	33 W 38TH ST	ESE 1/8 - 1/4 (0.170 mi.)	CV2311	537
CON EDISON SERVICE B EPA Id: NYP004265583	54 W 40TH ST	E 1/8 - 1/4 (0.171 mi.)	CG2315	538
CON EDISON MANHOLE: EPA Id: NYP004259552	21 W 37TH ST W OF 5T	ESE 1/8 - 1/4 (0.172 mi.)	CD2325	540
CON EDISON - MANHOLE EPA Id: NYP004206027	***19 W 37TH ST***	***ESE 1/8 - 1/4 (0.174 mi.)***	***CD2332***	***542***
CON EDISON EPA Id: NYP004759874	33 W 39TH ST	E 1/8 - 1/4 (0.177 mi.)	CG2353	546
GUY CONTI ART & DESI EPA Id: NYR000177089	***15 WEST 37TH 13TH FL***	***ESE 1/8 - 1/4 (0.180 mi.)***	***DE2372***	***551***
CON EDISON SERVICE B EPA Id: NYP004265591	52 W 40TH ST OPPOSIT	E 1/8 - 1/4 (0.180 mi.)	CG2374	552
CON EDISON SERVICE B EPA Id: NYP004243531	***39 W 32ND ST FRONT O***	***SSE 1/8 - 1/4 (0.183 mi.)***	***CH2419***	***563***
CON EDISON MANHOLE: EPA Id: NYP004258968	120 W 44TH ST W OF 6	NE 1/8 - 1/4 (0.184 mi.)	DH2443	569
CON EDISON SERVICE B	145 W 44TH ST W OF 6	NE 1/8 - 1/4 (0.186 mi.)	DC2454	572

EPA Id: NYP004258984				
CON EDISON EPA Id: NYP004790432 EPA Id: NYP004790424 EPA Id: NYP004790416	103 W 43RD ST VAULT8	ENE 1/8 - 1/4 (0.187 mi.)	CO2472	576
CON EDISON SERVICE B EPA Id: NYP004262887	32 W 39TH ST FRONT O	ESE 1/8 - 1/4 (0.188 mi.)	CV2485	579
CON EDISON SERVICE B EPA Id: NYP004259107	137 W 44 ST	NE 1/8 - 1/4 (0.189 mi.)	DC2497	581
CON EDISON SERVICE B EPA Id: NYP004259339	118 W 44TH ST	NE 1/8 - 1/4 (0.190 mi.)	DH2502	583
CON EDISON EPA Id: NYP004746640	1250 BROADWAY	SSE 1/8 - 1/4 (0.192 mi.)	DJ2534	590
CON EDISON SERVICE B EPA Id: NYP004259123	133 W 44 ST	NE 1/8 - 1/4 (0.194 mi.)	DC2550	594
CON EDISON SERVICE B EPA Id: NYP004259214	129 W 44TH ST FRONT	NE 1/8 - 1/4 (0.194 mi.)	DC2557	595
CON EDISON SERVICE B EPA Id: NYP004265609 EPA Id: NYP004788881	38 W 40TH ST OPPOSIT	E 1/8 - 1/4 (0.195 mi.)	DQ2559	596
CON EDISON EPA Id: NYP004799367	222 W 45TH ST	NNE 1/8 - 1/4 (0.198 mi.)	DR2585	602
CON EDISON MANHOLE: EPA Id: NYP004259164	112 W 44TH ST FRONT	NE 1/8 - 1/4 (0.200 mi.)	DH2604	606
CON EDISON SERVICE B EPA Id: NYP004259321	121 W 44TH ST	NE 1/8 - 1/4 (0.201 mi.)	DH2612	608
CON EDISON SERVICE B EPA Id: NYP004262853	26 W 39TH ST FRONT O	ESE 1/8 - 1/4 (0.201 mi.)	CV2614	609
CON EDISON EPA Id: NYP004205993	***136 W 43RD ST & 7TH***	***ENE 1/8 - 1/4 (0.204 mi.)***	***DS2635***	***614***
CON EDISON EPA Id: NYP004868313	32 W 40TH ST	E 1/8 - 1/4 (0.205 mi.)	DQ2644	616
CON EDISON EPA Id: NYP004835241	W 45TH ST & 7TH AVE	NE 1/8 - 1/4 (0.209 mi.)	DX2674	623
CON EDISON SERVICE B EPA Id: NYP004269346	217 W 45TH	NNE 1/8 - 1/4 (0.211 mi.)	DR2695	628
CON EDISON EPA Id: NYP004785945	61 W 31 ST	SSE 1/8 - 1/4 (0.214 mi.)	DT2713	632
CON EDISON EPA Id: NYP004195335	***30 W 32ND ST FRONT O***	***SSE 1/8 - 1/4 (0.218 mi.)***	***DJ2760***	***642***
CON EDISON - VAULT 3 EPA Id: NYP004257853 EPA Id: NYP004815250 EPA Id: NYP004793667	47 W 42ND ST	ENE 1/8 - 1/4 (0.218 mi.)	DA2765	644
CON EDISON MANHOLE: EPA Id: NYP004263521	2 W 36TH ST	SE 1/8 - 1/4 (0.222 mi.)	DM2803	652
CON EDISON	120 W 45TH ST	NE 1/8 - 1/4 (0.223 mi.)	EG2817	655

EPA Id: NYP004784690				
CON EDISON SERVICE B EPA Id: NYP004263539	390 5TH AVE	SE 1/8 - 1/4 (0.226 mi.)	EH2838	660
CON EDISON - TRANSFO EPA Id: NYP004868297	1 W 37 ST	ESE 1/8 - 1/4 (0.226 mi.)	EH2842	661
CON EDISON EPA Id: NYP004195590	***22-26 W 32ND ST FRON***	***SSE 1/8 - 1/4 (0.226 mi.)***	***DJ2845***	***661***
CON EDISON SERVICE B EPA Id: NYP004264149	2 W 35TH ST E OF 7TH	SE 1/8 - 1/4 (0.226 mi.)	DM2850	662
CON EDISON EPA Id: NYP004792123	5TH AVE & 35TH ST	SE 1/8 - 1/4 (0.229 mi.)	DM2877	668
CON EDISON EPA Id: NYP004792073 EPA Id: NYP004792065	2 E 35TH ST	SE 1/8 - 1/4 (0.230 mi.)	DM2897	673
CON EDISON MANHOLE: EPA Id: NYP004258497	45 W 42 ST	ENE 1/8 - 1/4 (0.231 mi.)	EM2905	674
CON EDISON SERVICE B EPA Id: NYP004257986	45 W 42ND ST	ENE 1/8 - 1/4 (0.231 mi.)	EM2907	675
CON EDISON - TRANSFO EPA Id: NYP004853491	2 W 37TH ST	ESE 1/8 - 1/4 (0.235 mi.)	EH2971	691
CON EDISON EPA Id: NYP004837670	6TH AVE & W 44TH ST	ENE 1/8 - 1/4 (0.236 mi.)	EP2989	695
CON EDISON MANHOLE: EPA Id: NYP004259081	W 44 ST & 6TH	ENE 1/8 - 1/4 (0.236 mi.)	EP2990	695
CON EDISON SERVICE B EPA Id: NYP004263406	2 E 34TH ST	SE 1/8 - 1/4 (0.238 mi.)	EN3002	697
CON EDISON EPA Id: NYP004772182	77 W 44TH ST VAULT63	ENE 1/8 - 1/4 (0.239 mi.)	EP3014	700
CON EDISON EPA Id: NYP004772174	77 W 44TH ST VAULT16	ENE 1/8 - 1/4 (0.239 mi.)	EP3018	701
CON EDISON MANHOLE 5 EPA Id: NYP004215547	***W 37TH ST & 5TH AVE***	***ESE 1/8 - 1/4 (0.247 mi.)***	***EH3100***	***720***
CON EDISON - MANHOLE EPA Id: NYP004189585	W 37 ST AND 5 AVE	ESE 1/8 - 1/4 (0.247 mi.)	EH3101	721
CON EDISON SERVICE B EPA Id: NYP004269528	236 W 46TH ST SB8912	NNE 1/8 - 1/4 (0.248 mi.)	ET3113	723
CON EDISON SERVICE B EPA Id: NYP004269510	236 W 46TH ST SB8911	NNE 1/8 - 1/4 (0.248 mi.)	ET3114	724
CON EDISON EPA Id: NYP004266052	12 W 40TH ST	E 1/8 - 1/4 (0.248 mi.)	EX3120	725

Lower Elevation	Address	Direction / Distance	Map ID	Page
NEW YORK TIMES BUILD EPA Id: NYR000125955	***620 8TH AVE***	***0 - 1/8 (0.000 mi.)***	***B14***	***13***
NEW YORK TIMES BUILD EPA Id: NYR000121848	***264 W 41ST ST - PARK***	***0 - 1/8 (0.000 mi.)***	***B16***	***14***
CON EDISON MANHOLE:	268 W 40TH ST OPPOSI	0 - 1/8 (0.000 mi.)	D28	17

EPA Id: NYP004266011				
ALBEE ELECTROPLATING EPA Id: NYD986891273	***264 W 40TH ST***	***0 - 1/8 (0.000 mi.)***	***D41***	***20***
CON EDISON SERVICE B EPA Id: NYP004265682	316 W 39TH ST	0 - 1/8 (0.000 mi.)	E45	21
CON EDISON SERVICE B EPA Id: NYP004266060 EPA Id: NYP004834566	267 W 39TH ST	0 - 1/8 (0.000 mi.)	D46	21
CON EDISON SERVICE B EPA Id: NYP004265658	308 W 39TH ST	0 - 1/8 (0.000 mi.)	E54	23
CON EDISON SERVICE B EPA Id: NYP004265674	310 W 39TH ST	0 - 1/8 (0.000 mi.)	E59	25
CON EDISON EPA Id: NYP004834574	257 W 39TH ST	0 - 1/8 (0.000 mi.)	D81	30
CON EDISON - MANHOLE EPA Id: NYP004871451	304 W 39TH ST	0 - 1/8 (0.000 mi.)	E82	30
CON EDISON EPA Id: NYP004756383	589 8TH AVE & 39TH S	0 - 1/8 (0.000 mi.)	E95	33
CON EDISON EPA Id: NYP004807178	251 W 39TH ST	0 - 1/8 (0.000 mi.)	D97	33
CON EDISON EPA Id: NYP004729869	572 8TH AVE	0 - 1/8 (0.000 mi.)	I122	39
EMSL ANALYTICAL INC EPA Id: NYR000093245	***307 W 38TH ST - MAIN***	***0 - 1/8 (0.000 mi.)***	***E131***	***41***
CON EDISON EPA Id: NYP004811267	W 38 ST & 8TH AVE	0 - 1/8 (0.000 mi.)	H150	45
CON EDISON SERVICE B EPA Id: NYP004265781	W 38TH ST & 8TH AVE	0 - 1/8 (0.000 mi.)	H157	46
WEST 37TH STREET PAR EPA Id: NYR000194399	312 W 37TH ST	0 - 1/8 (0.000 mi.)	H216	59
CON EDISON EPA Id: NYP004820235	266 W 37TH ST	0 - 1/8 (0.000 mi.)	M221	60
CON EDISON MANHOLE: EPA Id: NYP004257192	8TH AVE & WEST 37TH	0 - 1/8 (0.000 mi.)	M257	68
CON EDISON MANHOLE: EPA Id: NYP004265955	313 W 36TH ST E OF 9	0 - 1/8 (0.000 mi.)	N258	68
CON EDISON SERVICE B EPA Id: NYP004265799	W 37TH ST & 8TH AVE	0 - 1/8 (0.000 mi.)	M261	69
CON EDISON EPA Id: NYP004830390	241 W 37TH ST	0 - 1/8 (0.000 mi.)	L275	72
CON EDISON EPA Id: NYP004808392	258 W 37TH ST	0 - 1/8 (0.000 mi.)	L301	78
CON EDISON SERVICE B EPA Id: NYP004235537	***237 W 37TH ST***	***0 - 1/8 (0.000 mi.)***	***L312***	***80***
CON EDISON SERVICE B EPA Id: NYP004264479	500-514 8TH AVE N OF	0 - 1/8 (0.000 mi.)	P365	92
CON EDISON SERVICE B	227 W 36TH ST E OF 8	0 - 1/8 (0.000 mi.)	A382	95

EPA Id: NYP004264347				
CON EDISON MANHOLE 6 EPA Id: NYP004249908	229 W 36TH ST & 8TH	0 - 1/8 (0.000 mi.)	A384	96
CON EDISON SERVICE B EPA Id: NYP004264776	227 W 36TH ST E OF 8	0 - 1/8 (0.000 mi.)	A390	97
BIG APPLE SIGN CORP EPA Id: NYR000024521	***247 W 35TH ST***	***0 - 1/8 (0.000 mi.)***	***P396***	***98***
CON EDISON EPA Id: NYP004729679	225 W 35TH ST	0 - 1/8 (0.000 mi.)	T437	108
CON EDISON SERVICE B EPA Id: NYP004264107	202 W 36TH ST W OF 7	0 - 1/8 (0.000 mi.)	R439	108
CON EDISON SERVICE B EPA Id: NYP004264578	258 W 35TH ST E OF 8	0 - 1/8 (0.000 mi.)	P441	109
CON EDISON SERVICE B EPA Id: NYP004264560	245 W 35TH ST E OF 8	0 - 1/8 (0.000 mi.)	P464	114
CON EDISON SERVICE B EPA Id: NYP004264354	204 W 36TH ST E OF 8	0 - 1/8 (0.000 mi.)	T466	114
CON EDISON - MANHOLE EPA Id: NYP004184743	***484 8 AVE AND WST 33***	***0 - 1/8 (0.000 mi.)***	***U470***	***115***
CON EDISON SERVICE B EPA Id: NYP004264339	222 W 35TH ST E OF 8	0 - 1/8 (0.000 mi.)	T496	121
NEW YORK TELEPHONE C EPA Id: NYD980755821	***230 W 35TH ST***	***0 - 1/8 (0.000 mi.)***	***T514***	***125***
CON EDISON SERVICE B EPA Id: NYP004264859	462 7TH AVE N OF 35T	0 - 1/8 (0.000 mi.)	X527	128
CON EDISON EPA Id: NYP004760542	W 35TH ST & 7TH AVE	0 - 1/8 (0.000 mi.)	X558	135
CON EDISON EPA Id: NYP004265294 EPA Id: NYP004235594 EPA Id: NYP004807079	***462 7TH AVE***	***0 - 1/8 (0.000 mi.)***	***X580***	***140***
CON EDISON SERVICE B EPA Id: NYP004264305	456 7TH AVE N OF 34T	0 - 1/8 (0.000 mi.)	X611	148
CON EDISON EPA Id: NYP004733853	W 39TH ST & 8TH AVE	0 - 1/8 (0.001 mi.)	D639	154
CON EDISON SERVICE B EPA Id: NYP004264644	269 W 34 ST E OF 8TH	0 - 1/8 (0.001 mi.)	U645	155
CON EDISON EPA Id: NYP004765293	WEST 34 STREET & 7 A	SSW 0 - 1/8 (0.003 mi.)	Y667	160
CON EDISON EPA Id: NYP004819326	7TH AVE & W 34TH ST	SSW 0 - 1/8 (0.003 mi.)	Y669	160
CON EDISON SERVICE B EPA Id: NYP004265260	W 34TH ST & 7TH AVE	SSW 0 - 1/8 (0.003 mi.)	Y678	162
CON EDISON EPA Id: NYP004826721	300 W 35TH ST	W 0 - 1/8 (0.005 mi.)	Q696	166
CON EDISON EPA Id: NYP004826622	300 W 35TH ST	W 0 - 1/8 (0.005 mi.)	Q697	166
CON EDISON	300 W 35TH ST	W 0 - 1/8 (0.005 mi.)	Q702	167

EPA Id: NYP004826739				
CON EDISON MANHOLE 6 EPA Id: NYP004226066	W 41ST ST & 8TH AVE	N 0 - 1/8 (0.006 mi.)	B725	172
CON EDISON EPA Id: NYP004820243	300 W 40TH ST	NNW 0 - 1/8 (0.007 mi.)	B737	175
MTA NYCT EPA Id: NYD986967909	34TH ST & 8TH AVE	WSW 0 - 1/8 (0.008 mi.)	U750	178
NYC DEP EPA Id: NYD003662020	34TH ST & 8TH AVENUE	WSW 0 - 1/8 (0.008 mi.)	U751	178
CON EDISON SERVICE B EPA Id: NYP004264594	320 W 35TH ST E OF 9	W 0 - 1/8 (0.009 mi.)	AC765	181
CON EDISON MANHOLE: EPA Id: NYP004265617	301 W 39TH ST	NNW 0 - 1/8 (0.010 mi.)	E789	186
315 ASSOCIATES LLC EPA Id: NYR000151761	***315 W 39TH ST***	***NNW 0 - 1/8 (0.013 mi.)***	***E814***	***191***
CON EDISON SERVICE B EPA Id: NYP004264289	216 W 34TH ST E OF 8	SW 0 - 1/8 (0.014 mi.)	V818	193
CON EDISON SERVICE B EPA Id: NYP004264297	222 W 34TH ST E OF 8	SW 0 - 1/8 (0.014 mi.)	V819	193
CON EDISON EPA Id: NYP004782439	250 W 34TH ST VAULT5	SW 0 - 1/8 (0.014 mi.)	U821	193
CON EDISON EPA Id: NYP004782421	250 W 34 ST	SW 0 - 1/8 (0.014 mi.)	U822	193
CON EDISON SERVICE B EPA Id: NYP004264263	252 W 34TH ST E OF 8	SW 0 - 1/8 (0.014 mi.)	U833	196
CON EDISON SERVICE B EPA Id: NYP004264271	268 W 34TH ST E OF 8	WSW 0 - 1/8 (0.014 mi.)	U840	197
L & L PAINTING CO IN EPA Id: NYR000184192	***625 8TH AVE - BLOCK***	***N 0 - 1/8 (0.015 mi.)***	***B845***	***199***
PORT AUTHORITY BUS T EPA Id: NYD987012689	***625 8TH AVE***	***N 0 - 1/8 (0.015 mi.)***	***B846***	***199***
CON EDISON SERVICE B EPA Id: NYP004264214	167 W 34TH ST E OF 7	S 0 - 1/8 (0.015 mi.)	Y857	202
CON EDISON EPA Id: NYP004819334	206 W 34 ST	SW 0 - 1/8 (0.016 mi.)	AD865	203
CON EDISON MANHOLE: EPA Id: NYP004265005	435 7TH AVE	S 0 - 1/8 (0.019 mi.)	Y884	208
CON EDISON SERVICE B EPA Id: NYP004247668	430 7TH AVE	SSW 0 - 1/8 (0.022 mi.)	Y900	211
CON EDISON MANHOLE: EPA Id: NYP004264248	163 W 34TH ST E OF 7	S 0 - 1/8 (0.024 mi.)	Y907	213
WEST 39TH STREET LLC EPA Id: NYR000179671	***328-336 W 39TH ST***	***NW 0 - 1/8 (0.026 mi.)***	***E908***	***213***
CON EDISON SERVICE B EPA Id: NYP004264487	302 W 34TH ST E OF 9	WSW 0 - 1/8 (0.027 mi.)	U921	216
CON EDISON	330 W 39TH ST	NW 0 - 1/8 (0.029 mi.)	E934	220

EPA Id: NYP004827028				
CON EDISON SERVICE B EPA Id: NYP004264313	335 W 35TH ST W OF 8	W 0 - 1/8 (0.029 mi.)	N938	220
CON EDISON SERVICE B EPA Id: NYP004264321	335 W 35TH W OF 8TH	W 0 - 1/8 (0.029 mi.)	N941	221
CON EDISON SERVICE B EPA Id: NYP004264198	159 W 34TH E OF 7TH	S 0 - 1/8 (0.032 mi.)	Y952	224
CON EDISON SERVICE B EPA Id: NYP004266003	304 W 40TH ST	NNW 0 - 1/8 (0.035 mi.)	E977	229
CON EDISON SERVICE B EPA Id: NYP004264495	306 W 34TH ST E OF 9	WSW 0 - 1/8 (0.038 mi.)	U1004	235
CON EDISON SERVICE B EPA Id: NYP004265997	312 W 40TH ST	NNW 0 - 1/8 (0.040 mi.)	AG1015	237
CON EDISON SERVICE B EPA Id: NYP004264503	310 W 34TH ST E OF 9	WSW 0 - 1/8 (0.050 mi.)	AI1108	258
CON EDISON SERVICE B EPA Id: NYP004264206	144 W 34TH ST E OF 7	S 0 - 1/8 (0.052 mi.)	AF1133	264
CON EDISON SERVICE B EPA Id: NYP004264750	345 W 36TH ST E OF 9	WNW 0 - 1/8 (0.053 mi.)	AH1143	266
CON EDISON EPA Id: NYP004838993	330 W 40TH ST	NNW 0 - 1/8 (0.055 mi.)	AR1160	270
CON EDISON MANHOLE 4 EPA Id: NYP004234845	***W 33RD ST & 7TH AVE***	***SSW 0 - 1/8 (0.056 mi.)***	***AW1187***	***276***
CON EDISON - MANHOLE EPA Id: NYP004860405	7TH AVE & W 33RD ST	SSW 0 - 1/8 (0.057 mi.)	AW1191	277
CON EDISON SERVICE B EPA Id: NYP004268017	308 W 42ND ST	N 0 - 1/8 (0.061 mi.)	AU1241	288
CON EDISON MANHOLE: EPA Id: NYP004263950	140 W 34TH ST FRONT	S 0 - 1/8 (0.061 mi.)	AF1248	290
THE STAYBRIDGE EPA Id: NYR000146787	334-340 W 40TH ST	NNW 0 - 1/8 (0.063 mi.)	AR1273	296
CON EDISON SERVICE B EPA Id: NYP004264735	362 W 36TH ST E OF 9	WNW 0 - 1/8 (0.066 mi.)	AP1343	312
T & M PLATING EPA Id: NYR000122754	357 W 36TH ST	WNW 0 - 1/8 (0.072 mi.)	AP1407	326
CON EDISON EPA Id: NYP004265369	350 W 38TH ST	NW 0 - 1/8 (0.078 mi.)	AJ1436	333
CON EDISON SERVICE B EPA Id: NYP004268009	318 W 42ND ST	N 0 - 1/8 (0.081 mi.)	BC1454	337
CON EDISON SERVICE B EPA Id: NYP004267944	319 W 42ND ST	N 0 - 1/8 (0.094 mi.)	BC1533	356
CON EDISON SERVICE B EPA Id: NYP004268330	324 W 42ND ST	N 0 - 1/8 (0.095 mi.)	BC1572	365
CON EDISON SERVICE B EPA Id: NYP004267936	321 W 42ND ST	N 0 - 1/8 (0.097 mi.)	BC1589	369
CON EDISON SERVICE B	498 9TH AVE	NW 0 - 1/8 (0.098 mi.)	BG1604	372

EPA Id: NYP004265328				
CON EDISON SERVICE B EPA Id: NYP004264727	450 9TH AVE N OF 35T	WNW 0 - 1/8 (0.100 mi.)	BQ1620	376
CON EDISON - GAS MAI EPA Id: NYP004167698	7TH AVENUE & 32ND ST	SSW 0 - 1/8 (0.105 mi.)	AW1670	387
CON EDISON SERVICE B EPA Id: NYP004268249	327 W 42ND ST	N 0 - 1/8 (0.107 mi.)	BC1705	395
CON EDISON SERVICE B EPA Id: NYP004264511	369 W 34TH ST E OF 9	W 0 - 1/8 (0.110 mi.)	BA1738	402
CON EDISON EPA Id: NYP004830176	W 39TH ST & 9TH AVE	NW 0 - 1/8 (0.110 mi.)	BL1742	403
CON EDISON EPA Id: NYP004757191	38TH ST & 9TH AVE	NW 0 - 1/8 (0.111 mi.)	BN1751	406
HOLY CROSS CHURCH EPA Id: NYR000164921	329 W 42ND ST	N 0 - 1/8 (0.111 mi.)	BC1757	407
CON EDISON SERVICE B EPA Id: NYP004241030	***W 39TH ST & 9TH AVE***	***NW 0 - 1/8 (0.111 mi.)***	***BL1761***	***408***
CON EDISON SERVICE B EPA Id: NYP004265344	503 9TH AVE	NW 0 - 1/8 (0.114 mi.)	BN1819	421
CON EDISON SERVICE B EPA Id: NYP004264743	475 9TH AVE N OF 36T	WNW 0 - 1/8 (0.116 mi.)	BQ1838	426
CON EDISON SERVICE B EPA Id: NYP004265393	515 9TH AVE	NW 0 - 1/8 (0.120 mi.)	BN1869	433
CON EDISON SERVICE B EPA Id: NYP004265351	497 9TH AVE	NW 0 - 1/8 (0.120 mi.)	BN1887	438
CON EDISON MANHOLE: EPA Id: NYP004265336	400 W 39TH ST	NW 0 - 1/8 (0.122 mi.)	BN1900	441
CON EDISON SERVICE B EPA Id: NYP004268272	336 W 42ND ST	NNW 0 - 1/8 (0.125 mi.)	BU1915	444
CON EDISON EPA Id: NYP004745311	144 W 32ND ST	S 1/8 - 1/4 (0.135 mi.)	BH1998	464
CON EDISON EPA Id: NYP004745295	144 W 32ND ST	S 1/8 - 1/4 (0.135 mi.)	BH2000	464
CON EDISON SERVICE B EPA Id: NYP004265385	405 W 39TH ST	NW 1/8 - 1/4 (0.137 mi.)	BN2007	466
CON EDISON SERVICE B EPA Id: NYP004260543	323 W 43RD ST FRONT	N 1/8 - 1/4 (0.142 mi.)	BW2044	475
CON EDISON - SERVICE EPA Id: NYP004268264	348 W 42ND ST	NNW 1/8 - 1/4 (0.143 mi.)	CK2063	481
411-421 WEST 35TH ST EPA Id: NYR000216978	411-421 W 35TH ST	WNW 1/8 - 1/4 (0.147 mi.)	BQ2091	487
CON EDISON SERVICE B EPA Id: NYP004268231	358 W 42ND ST	NNW 1/8 - 1/4 (0.151 mi.)	CK2110	491
CON EDISON SERVICE B EPA Id: NYP004269379	300 W 44TH	N 1/8 - 1/4 (0.151 mi.)	BW2113	492
CON EDISON SERVICE B	406 34 ST E OF DYER	W 1/8 - 1/4 (0.153 mi.)	CC2131	495

EPA Id: NYP004264677				
CON EDISON - VAULT 2 EPA Id: NYP004784054	145 W 31ST ST	S 1/8 - 1/4 (0.155 mi.)	CL2177	506
CON EDISON SERVICE B EPA Id: NYP004268173	572 9TH AVE	NNW 1/8 - 1/4 (0.158 mi.)	CI2203	511
CON EDISON SERVICE B EPA Id: NYP004264685	410 W 34TH ST E OF D	W 1/8 - 1/4 (0.163 mi.)	CC2235	519
CON EDISON SERVICE B EPA Id: NYP004268124	576 9TH AVE	NNW 1/8 - 1/4 (0.163 mi.)	CK2243	521
JAMES A FARLEY POST EPA Id: NYR000199372	421 8TH AVE	SW 1/8 - 1/4 (0.164 mi.)	CQ2251	523
CON EDISON - MANHOLE EPA Id: NYP004753141	131 W 31ST	S 1/8 - 1/4 (0.169 mi.)	CN2297	533
JAMES A. FARLEY POST EPA Id: NY1180000134	***421 8TH AVE & 33RD S***	***W 1/8 - 1/4 (0.170 mi.)***	***CT2300***	***534***
CON EDISON SERVICE B EPA Id: NYP004269429	305 W 44TH ST	N 1/8 - 1/4 (0.170 mi.)	CY2308	536
CON EDISON EPA Id: NYP004795100	369 7TH AVE	SSW 1/8 - 1/4 (0.177 mi.)	CL2357	547
CON EDISON MANHOLE: EPA Id: NYP004260477	584 9TH AVE	NNW 1/8 - 1/4 (0.179 mi.)	CK2366	550
CON EDISON SERVICE B EPA Id: NYP004268207	W 42ND ST & 9TH AVE	NNW 1/8 - 1/4 (0.183 mi.)	CK2423	564
CON EDISON EPA Id: NYP004204848	***584 9TH AVE & 42ND S***	***NNW 1/8 - 1/4 (0.184 mi.)***	***CK2447***	***570***
CINERIC INC EPA Id: NYD986983666	***321 W 44TH ST - 4TH***	***N 1/8 - 1/4 (0.187 mi.)***	***CX2459***	***573***
CON EDISON SERVICE B EPA Id: NYP004268348	402 W 42ND ST	NNW 1/8 - 1/4 (0.188 mi.)	CK2491	580
CON EDISON MANHOLE: EPA Id: NYP004269213	344 W 44TH	N 1/8 - 1/4 (0.191 mi.)	CX2512	585
CON EDISON SERVICE B EPA Id: NYP004264768	423 W 36TH ST E OF 9	WNW 1/8 - 1/4 (0.196 mi.)	DN2569	598
CON EDISON SERVICE B EPA Id: NYP004264669	432 W 34TH ST E OF 9	W 1/8 - 1/4 (0.199 mi.)	DO2599	605
CON EDISON EPA Id: NYP004724357	149 W 30TH ST	SSW 1/8 - 1/4 (0.201 mi.)	DD2607	607
CON EDISON - MANHOLE EPA Id: NYP004165288	***NWC W 43 ST***	***NNW 1/8 - 1/4 (0.206 mi.)***	***DU2653***	***618***
NYCTA - GREELY SUBST EPA Id: NYD982738718	***6TH AVE & 31ST ST***	***S 1/8 - 1/4 (0.207 mi.)***	***CW2664***	***621***
CON EDISON EPA Id: NYP004750428	358 W 31ST ST	WSW 1/8 - 1/4 (0.207 mi.)	DL2666	621
21 PENN PLAZA EPA Id: NYD980760540	***360 W 31ST ST***	***WSW 1/8 - 1/4 (0.209 mi.)***	***DL2678***	***624***
CON EDISON	***411 W 42ND ST***	***NNW 1/8 - 1/4 (0.210 mi.)***	***DI2684***	***625***

EPA Id: NYP004167219				
CON EDISON SILO: 869 EPA Id: NYP004269320	328 W 45TH ST	N 1/8 - 1/4 (0.211 mi.)	CX2689	626
CON EDISON EPA Id: NYP004760724	399 8TH AVE	SW 1/8 - 1/4 (0.213 mi.)	EA2711	632
CON EDISON EPA Id: NYP004203899	***104 W 31ST ST***	***S 1/8 - 1/4 (0.214 mi.)***	***CW2719***	***633***
CON EDISON SERVICE B EPA Id: NYP004264693	441 W 34TH ST E OF 1	W 1/8 - 1/4 (0.221 mi.)	DO2790	649
CON EDISON SERVICE B EPA Id: NYP004269171	351 W 44TH ST	N 1/8 - 1/4 (0.222 mi.)	EC2800	651
CON EDISON EPA Id: NYP004760732	395 8TH AVE	SW 1/8 - 1/4 (0.224 mi.)	EA2824	657
CON EDISON EPA Id: NYP004773164	345 7TH AVE	SSW 1/8 - 1/4 (0.226 mi.)	DZ2829	658
CON EDISON EPA Id: NYP004773131	345 7TH AVE	SSW 1/8 - 1/4 (0.226 mi.)	DZ2830	658
CON EDISON EPA Id: NYP004724290	142 W 30TH ST	S 1/8 - 1/4 (0.227 mi.)	DD2854	663
CON EDISON SERVICE B EPA Id: NYP004271458	357 W 44TH ST	N 1/8 - 1/4 (0.228 mi.)	DU2870	667
CON EDISON EPA Id: NYP004724316	138 W 30TH ST	S 1/8 - 1/4 (0.230 mi.)	EL2887	670
CON EDISON SERVICE B EPA Id: NYP004269114	354 W 45TH ST & 8TH	N 1/8 - 1/4 (0.232 mi.)	EC2925	679
CON EDISON EPA Id: NYP004761813	345 7TH AVE & W 29TH	SSW 1/8 - 1/4 (0.238 mi.)	DZ3005	698
CON EDISON EPA Id: NYP004761821	345 7TH AVE & W 29TH	SSW 1/8 - 1/4 (0.238 mi.)	DZ3006	698
CON EDISON EPA Id: NYP004761805	345 7TH AVE & W 29TH	SSW 1/8 - 1/4 (0.238 mi.)	DZ3007	698
CON EDISON EPA Id: NYP004167235	***425 W 42ND ST***	***NNW 1/8 - 1/4 (0.239 mi.)***	***EQ3019***	***701***
CON EDISON SERVICE B EPA Id: NYP004265070	461 W 40TH ST OPPOSI	NW 1/8 - 1/4 (0.239 mi.)	ER3024	703
CON EDISON SERVICE B EPA Id: NYP004268280	427 W 42ND ST	NNW 1/8 - 1/4 (0.244 mi.)	EQ3074	715
CON EDISON EPA Id: NYP004839795	362 W 45TH ST	N 1/8 - 1/4 (0.246 mi.)	EC3093	719

NY MGP: A review of the NY MGP list, as provided by EDR, and dated 03/04/2024 has revealed that there are 6 NY MGP sites within approximately 1 mile of the target property.

Lower Elevation	Address	Direction / Distance	Map ID	Page
MYRON GARFINKEL	***627 WEST 42ND STREET***	***NW 1/2 - 1 (0.537 mi.)***	***HK3419***	***794***
CE - W. 42ND ST. GAS	***640 W 42ND STREET***	***NW 1/2 - 1 (0.574 mi.)***	***HK3426***	***795***
BAYVIEW CORRECTIONAL	***550 W 20TH ST***	***WSW 1/2 - 1 (0.835 mi.)***	***HV3463***	***803***

EXECUTIVE SUMMARY

Lower Elevation	Address	Direction / Distance	Map ID	Page
CE - W. 18TH ST. GAS	***WEST 16TH - WEST 20T***	***WSW 1/2 - 1 (0.865 mi.)***	***HX3469***	***804***
515 WEST 18TH STREET	***511 WEST 18TH STREET***	***WSW 1/2 - 1 (0.873 mi.)***	***HW3471***	***804***
19TH STREET DEVELOPM	***80 11TH AVENUE***	***WSW 1/2 - 1 (0.892 mi.)***	***HZ3474***	***805***

NY NYC OER: A review of the NY NYC OER list, as provided by EDR, and dated 03/04/2024 has revealed that there are 118 NY NYC OER sites within approximately 1 mile of the target property.

Equal/Higher Elevation	Address	Direction / Distance	Map ID	Page
439-443 WEST 36TH ST	439 WEST 36TH STREET	WNW 1/8 - 1/4 (0.228 mi.)	DN2868	666
438 5TH AVENUE	436 5TH AVENUE	ESE 1/4 - 1/2 (0.276 mi.)	FC3174	737
ONE VANDERBILT (NO N	10 VANDERBILT AVENUE	E 1/4 - 1/2 (0.485 mi.)	HG3407	791
53 WEST 53RD ST. MOM	53 WEST 53RD STREET	NE 1/2 - 1 (0.653 mi.)	3442	799
11 EAST 51 STREET	11 EAST 51 STREET	ENE 1/2 - 1 (0.671 mi.)	3444	799
Not reported	***400 PARK AVENUE***	***ENE 1/2 - 1 (0.860 mi.)***	***3468***	***804***

Lower Elevation	Address	Direction / Distance	Map ID	Page
312 WEST 37TH STREET	312 WEST 37TH STREET	0 - 1/8 (0.000 mi.)	H214	59
321-325 WEST 35TH ST	321 WEST 35TH STREET	W 0 - 1/8 (0.002 mi.)	N653	157
320-328 WEST 36TH ST	328 WEST 36TH STREET	WNW 0 - 1/8 (0.015 mi.)	N859	202
326-330 WEST 37TH ST	326 WEST 37TH STREET	WNW 0 - 1/8 (0.024 mi.)	N904	212
330 WEST 39TH STREET	330 WEST 39TH STREET	NW 0 - 1/8 (0.029 mi.)	E937	220
333 WEST 38TH STREET	333 WEST 38TH STREET	NW 0 - 1/8 (0.033 mi.)	E957	225
EXCAVATION SITE	***337 WEST 36TH STREET***	***WNW 0 - 1/8 (0.034 mi.)***	***N964***	***227***
334 WEST 36TH STREET	334 WEST 36TH STREET	WNW 0 - 1/8 (0.034 mi.)	N967	227
310 WEST 40TH STREET	310 WEST 40TH STREET	NNW 0 - 1/8 (0.037 mi.)	E995	233
339 & 341 WEST 38TH	339 WEST 38TH STREET	NW 0 - 1/8 (0.047 mi.)	AJ1084	253
338 WEST 39TH STREET	338 WEST 39TH STREET	NW 0 - 1/8 (0.054 mi.)	AJ1151	268
351 WEST 38TH STREET	351 WEST 38TH STREET	NW 0 - 1/8 (0.072 mi.)	AJ1405	326
350 WEST 39TH STREET	350 WEST 39TH STREET	NW 0 - 1/8 (0.080 mi.)	AJ1451	337
346 WEST 40TH STREET	346 WEST 40TH STREET	NNW 0 - 1/8 (0.083 mi.)	AR1469	341
312 WEST 43RD STREET	308 WEST 43RD STREET	N 0 - 1/8 (0.108 mi.)	BW1713	397
511-521 9TH AVENUE	511 9TH AVENUE	NW 0 - 1/8 (0.123 mi.)	BN1902	441
411-425 WEST 35TH ST	411 WEST 35TH STREET	WNW 1/8 - 1/4 (0.147 mi.)	BQ2087	486
210 WEST 31ST STREET	210 WEST 31ST STREET	SW 1/8 - 1/4 (0.156 mi.)	CS2189	509
401-405 9TH AVENUE -	401 9TH AVENUE	W 1/8 - 1/4 (0.157 mi.)	CT2196	510
413 NINTH AVENUE	413-421 NINTH AVENUE	W 1/8 - 1/4 (0.158 mi.)	CC2197	510
411 9TH AVENUE	411 9TH AVENUE	W 1/8 - 1/4 (0.165 mi.)	CC2254	523
445-453 WEST 35TH ST	445 WEST 35TH STREET	WNW 1/8 - 1/4 (0.191 mi.)	DK2527	588
441 WEST 37TH STREET	441 WEST 37TH STREET	WNW 1/8 - 1/4 (0.223 mi.)	EF2807	653
401 WEST 31ST STREET	401 WEST 31ST STREET	WSW 1/8 - 1/4 (0.230 mi.)	DV2891	671
211 WEST 29TH STREET	***211 WEST 29TH STREET***	***SSW 1/8 - 1/4 (0.239 mi.)***	***EB3012***	***699***
257 WEST 29TH STREET	257 WEST 29TH STREET	SW 1/8 - 1/4 (0.241 mi.)	EA3048	708
217-221 WEST 29TH ST	217 WEST 29TH STREET	SSW 1/8 - 1/4 (0.242 mi.)	EB3058	711
371 9TH AVENUE	371 9TH AVENUE	W 1/4 - 1/2 (0.259 mi.)	EY3150	732
440 WEST 33RD STREET	440 WEST 33RD STREET	W 1/4 - 1/2 (0.262 mi.)	EZ3152	732
461 WEST 34TH STREET	461 WEST 34TH STREET	WNW 1/4 - 1/2 (0.267 mi.)	EW3157	733
450 WEST 33RD STREET	450 WEST 33RD STREET	W 1/4 - 1/2 (0.268 mi.)	EZ3159	734
460 WEST 41ST STREET	460 WEST 41ST STREET	NW 1/4 - 1/2 (0.269 mi.)	ER3160	734
444 TENTH AVENUE	444 10TH AVENUE	WNW 1/4 - 1/2 (0.271 mi.)	EW3165	735
211 WEST 28TH STREET	211 WEST 28TH STREET	SSW 1/4 - 1/2 (0.287 mi.)	FA3179	738
213-219 WEST 28TH ST	213 WEST 28TH STREET	SSW 1/4 - 1/2 (0.287 mi.)	FF3181	738
221-227 WEST 28TH ST	221 WEST 28TH STREET	SSW 1/4 - 1/2 (0.287 mi.)	FF3184	739

EXECUTIVE SUMMARY

Lower Elevation	Address	Direction / Distance	Map ID	Page
CONSTRUCTION SITE 24	***241 WEST 28TH ST***	***SW 1/4 - 1/2 (0.288 mi.)***	***ES3192***	***740***
253 WEST 28TH STREET	253 WEST 28TH STREET	SW 1/4 - 1/2 (0.289 mi.)	3193	741
451 TENTH AVENUE	451 TENTH AVENUE	WNW 1/4 - 1/2 (0.295 mi.)	3200	742
432-434 WEST 31ST ST	432-434 WEST 31ST ST	W 1/4 - 1/2 (0.300 mi.)	EY3203	743
547 TENTH AVE EXTEL	***547 10TH AVENUE***	***NW 1/4 - 1/2 (0.305 mi.)***	***FL3209***	***744***
MAN HOLE	***500 WEST 33RD STREET***	***W 1/4 - 1/2 (0.307 mi.)***	***EZ3210***	***744***
50 HUDSON YARDS	413 10 AVENUE	W 1/4 - 1/2 (0.315 mi.)	FM3216	746
505 WEST 37TH STREET	505 WEST 37TH STREET	WNW 1/4 - 1/2 (0.319 mi.)	FE3217	746
515 WEST 36TH STREET	511 WEST 36TH STREET	WNW 1/4 - 1/2 (0.325 mi.)	FH3222	747
509 WEST 38TH STREET	***509 WEST 38TH STREET***	***NW 1/4 - 1/2 (0.331 mi.)***	***FO3228***	***748***
1185 BROADWAY	1185 BROADWAY	S 1/4 - 1/2 (0.361 mi.)	FY3255	755
544 WEST 39TH STREET	544 WEST 39TH STREET	NW 1/4 - 1/2 (0.372 mi.)	3260	756
505 WEST 43RD STREET	505 WEST 43RD STREET	NNW 1/4 - 1/2 (0.380 mi.)	3265	757
PANORAMIC HUDSON YAR	540 WEST 38TH STREET	WNW 1/4 - 1/2 (0.395 mi.)	GD3280	761
260 WEST 26TH STREET	***260 WEST 26TH STREET***	***SW 1/4 - 1/2 (0.407 mi.)***	***GK3293***	***764***
3 HUDSON BOULEVARD /	400 11TH AVENUE	WNW 1/4 - 1/2 (0.423 mi.)	GH3311	768
RELATED W. 30TH ST.	510 WEST 30TH STREET	W 1/4 - 1/2 (0.423 mi.)	GP3313	768
555 WEST 38TH STREET	476 11TH AVENUE	NW 1/4 - 1/2 (0.430 mi.)	GS3329	772
RELATED TOWER D AND	545 WEST 30TH STREET	W 1/4 - 1/2 (0.437 mi.)	GP3340	775
450 ELEVENTH AVENUE	450 11TH AVENUE	WNW 1/4 - 1/2 (0.439 mi.)	GV3343	776
524 WEST 37 STREET	438 11 AVENUE	WNW 1/4 - 1/2 (0.440 mi.)	GV3344	776
515 WEST 29TH STREET	515 WEST 29TH STREET	W 1/4 - 1/2 (0.443 mi.)	GP3350	777
BLDG UNDER CONSTRUCT	***517 WEST 29TH ST***	***W 1/4 - 1/2 (0.453 mi.)***	***GP3359***	***779***
ABANDONED TANK	***546 WEST 44TH ST***	***NNW 1/4 - 1/2 (0.463 mi.)***	***HA3365***	***781***
311 10TH AVENUE	311 10TH AVENUE	WSW 1/4 - 1/2 (0.465 mi.)	HB3368	781
112 WEST 25TH STREET	112 WEST 25TH STREET	SSW 1/4 - 1/2 (0.475 mi.)	HF3385	786
572 11TH AVENUE	572 11TH AVENUE	NW 1/4 - 1/2 (0.475 mi.)	HA3387	787
507-515 WEST 28TH ST	507 WEST 28TH STREET	WSW 1/4 - 1/2 (0.477 mi.)	HB3395	788
RELATED W. 29TH ST.	529 WEST 29TH STREET	W 1/4 - 1/2 (0.478 mi.)	HE3399	789
522-532 WEST 29TH ST	***522 WEST 29TH STREET***	***W 1/4 - 1/2 (0.484 mi.)***	***HI3402***	***790***
534 WEST 29TH STREET	534 WEST 29TH STREET	W 1/4 - 1/2 (0.497 mi.)	HI3413	793
526-532 WEST 28TH ST	526 WEST 28TH STREET	W 1/2 - 1 (0.513 mi.)	HI3416	793
232 7TH AVENUE	232 7TH AVENUE	SSW 1/2 - 1 (0.519 mi.)	HD3417	793
550 WEST 29TH STREET	550 WEST 29TH STREET	W 1/2 - 1 (0.527 mi.)	HJ3418	793
122 EAST 32ND STREET	122 EAST 32ND STREET	SE 1/2 - 1 (0.546 mi.)	3421	794
259 10TH AVE. AVENUE	259 10TH AVENUE	WSW 1/2 - 1 (0.556 mi.)	HL3422	794
Not reported	***606 WEST 30TH ST***	***W 1/2 - 1 (0.566 mi.)***	***HM3423***	***794***
AVALON WEST CHELSEA	***282 11TH AVENUE***	***W 1/2 - 1 (0.569 mi.)***	***HJ3424***	***795***
500 WEST 25TH STREET	500 WEST 25TH STREET	WSW 1/2 - 1 (0.570 mi.)	HL3425	795
609 WEST 29 STREET	609 WEST 29 STREET	W 1/2 - 1 (0.581 mi.)	HM3428	796
545 WEST 48TH ST. /	545 WEST 48TH STREET	NNW 1/2 - 1 (0.592 mi.)	3431	796
646 ELEVENTH AVENUE	646 11TH AVENUE	NNW 1/2 - 1 (0.600 mi.)	HO3432	796
GETTY 341	***239 10TH AVE***	***WSW 1/2 - 1 (0.603 mi.)***	***HP3433***	***797***
SUNOCO GAS STATION	***639 11TH AVE***	***NNW 1/2 - 1 (0.609 mi.)***	***HO3434***	***797***
507 WEST 24TH STREET	507 WEST 24TH STREET	WSW 1/2 - 1 (0.613 mi.)	HP3435	797
618 WEST 47TH STREET	618 WEST 47TH STREET	NNW 1/2 - 1 (0.641 mi.)	HQ3437	798
508 WEST 24TH STREET	***508 WEST 24TH STREET***	***WSW 1/2 - 1 (0.644 mi.)***	***HP3438***	***798***
607-611 WEST 47TH ST	607-611 WEST 47TH ST	NNW 1/2 - 1 (0.645 mi.)	HQ3439	798
CONSTRUCTION SITE MT	***220 11TH AVE***	***WSW 1/2 - 1 (0.646 mi.)***	***3440***	***798***
514 WEST 24TH STREET	514 WEST 24TH STREET	WSW 1/2 - 1 (0.652 mi.)	3441	799
142 WEST 21 STREET	142 WEST 21 STREET	SSW 1/2 - 1 (0.663 mi.)	3443	799
500-508 WEST 23RD ST	500 WEST 23RD STREET	WSW 1/2 - 1 (0.678 mi.)	3445	799
ASTRID OFFSET CORP	***525 WEST 52ND ST (4T***	***N 1/2 - 1 (0.690 mi.)***	***HR3446***	***799***
7 WEST 21ST STREET	***7 WEST 21ST STREET***	***S 1/2 - 1 (0.707 mi.)***	***3447***	***800***
237-243 EAST 34TH ST	243 EAST 34TH STREET	SE 1/2 - 1 (0.725 mi.)	3449	800
21-25 WEST 20TH STRE	21-25 WEST 20TH STRE	S 1/2 - 1 (0.732 mi.)	HS3450	800

EXECUTIVE SUMMARY

Lower Elevation	Address	Direction / Distance	Map ID	Page
186-188 11TH AVENUE	186 11TH AVENUE	WSW 1/2 - 1 (0.732 mi.)	HT3451	800
540 WEST 53RD STREET	540 WEST 53RD STREET	N 1/2 - 1 (0.736 mi.)	HR3452	801
19-25 WEST 20TH STRE	19 WEST 20TH STREET	S 1/2 - 1 (0.738 mi.)	HS3453	801
500 WEST 21ST STREET	500 WEST 21ST STREET	WSW 1/2 - 1 (0.740 mi.)	3454	801
555 WEST 22ND STREET	***562 WEST 23RD STREET***	***WSW 1/2 - 1 (0.743 mi.)***	***HT3455***	***801***
622 WEST 51ST STREET	***622 W. 51ST STREET***	***NNW 1/2 - 1 (0.774 mi.)***	***3456***	***801***
551 WEST 21ST STREET	***551 WEST 21ST STREET***	***WSW 1/2 - 1 (0.799 mi.)***	***HU3457***	***802***
540 WEST 21ST STREET	540 WEST 21ST STREET	WSW 1/2 - 1 (0.805 mi.)	HU3458	802
520 WEST 20TH STREET	520 WEST 20TH STREET	WSW 1/2 - 1 (0.821 mi.)	HV3460	802
501-513 WEST 19TH ST	501 WEST 19TH STREET	WSW 1/2 - 1 (0.827 mi.)	HW3461	802
532 W 20TH ST	***532 W 20TH ST***	***WSW 1/2 - 1 (0.831 mi.)***	***HV3462***	***803***
339-345 EAST 33RD ST	339-345 EAST 33RD ST	SE 1/2 - 1 (0.849 mi.)	3465	803
21 WEST 17 STREET	21 WEST 17 STREET	S 1/2 - 1 (0.869 mi.)	HY3470	804
7 W 17TH STREET	7 W 17TH STREET	S 1/2 - 1 (0.887 mi.)	HY3472	805
NYU LANGONE HEALTH K	***424 EAST 34TH STREET***	***SE 1/2 - 1 (0.916 mi.)***	***3475***	***805***
685 FIRST AVENUE - S	685 1ST AVENUE	ESE 1/2 - 1 (0.920 mi.)	IA3476	806
609-611 WEST 56TH ST	611 WEST 56TH STREET	N 1/2 - 1 (0.943 mi.)	3481	806
61-67 9TH AVENUE	67 9TH AVENUE	SW 1/2 - 1 (0.948 mi.)	3482	807
323-329 EAST 25TH ST	323 EAST 25TH STREET	SSE 1/2 - 1 (0.960 mi.)	3483	807
600 WEST 58TH STREET	600 WEST 58TH STREET	N 1/2 - 1 (0.993 mi.)	3484	807

E MANIFEST: A review of the E MANIFEST list, as provided by EDR, and dated 07/24/2023 has revealed that there are 112 E MANIFEST sites within approximately 0.25 miles of the target property.

Equal/Higher Elevation	Address	Direction / Distance	Map ID	Page
TETHS LABS	214 W. 39TH ST. SUIT	0 - 1/8 (0.000 mi.)	J196	55
CVS PHARMACY #11217	***500 7TH AVE***	***0 - 1/8 (0.000 mi.)***	***A333***	***85***
NYPD BROOKLYN TOW PO	***26 NAVY ST***	***0 - 1/8 (0.000 mi.)***	***R565***	***137***
DUANE READE	525 7TH AVE.	ENE 0 - 1/8 (0.006 mi.)	O732	174
ULTA BEAUTY	1328 BROADWAY	SSE 0 - 1/8 (0.009 mi.)	AA775	183
CON EDISON SERVICE B	***101 W 36TH ST***	***SE 0 - 1/8 (0.016 mi.)***	***AA863***	***203***
HELMSLEY SPEAR	***1350 BROADWAY***	***SE 0 - 1/8 (0.017 mi.)***	***AA869***	***204***
AMSTERDAM THEATRE	***214 WEST 42ND STREET***	***NNE 0 - 1/8 (0.043 mi.)***	***AK1032***	***241***
ECOLAB	151 WEST 34TH STREET	S 0 - 1/8 (0.044 mi.)	AF1041	244
MACY'S HERALD SQUARE	***151 WEST 34TH ST***	***S 0 - 1/8 (0.044 mi.)***	***AF1044***	***244***
NYCTA - TIME SQUARE	***42ND STREET & 7TH AV***	***NE 0 - 1/8 (0.055 mi.)***	***AK1168***	***272***
NYCTA - W 42ND ST &	***W 42ND ST & 8TH AVE***	***N 0 - 1/8 (0.056 mi.)***	***AU1180***	***275***
MTA NYCT 34TH ST STA	***34TH ST & BROADWAY***	***SSE 0 - 1/8 (0.057 mi.)***	***AS1200***	***279***
HINES	1411 BROADWAY	ENE 0 - 1/8 (0.058 mi.)	AE1202	280
TARGET CORPORATION	***237 WEST 42ND ST***	***NNE 0 - 1/8 (0.059 mi.)***	***AM1232***	***286***
TARGET STORE T3277	***112 W 34TH ST***	***SSE 0 - 1/8 (0.062 mi.)***	***AS1260***	***293***
CVS (SIS)	112 W 34TH ST	SSE 0 - 1/8 (0.062 mi.)	AS1261	293
META PLATFORMS, INC	1001 6TH AVENUE, FLO	ESE 0 - 1/8 (0.065 mi.)	AT1305	303
WALGREENS	1471 BROADWAY	NE 0 - 1/8 (0.071 mi.)	AQ1385	321
WALGREEN #11962	1471 BROADWAY	NE 0 - 1/8 (0.071 mi.)	AQ1386	322
FORD FOUNDATION HEAL	1440 BROADWAY FLOOR	ENE 0 - 1/8 (0.073 mi.)	AE1418	329
CVS	***1440 BROADWAY***	***ENE 0 - 1/8 (0.073 mi.)***	***AE1419***	***329***
JT OTS GP LLC - ONE	***BROADWAY***	***NE 0 - 1/8 (0.079 mi.)***	***AQ1444***	***335***
CON EDISON	***46 W 34TH ST***	***SSE 0 - 1/8 (0.104 mi.)***	***BF1661***	***385***
JCPENNEY #174	100 W 33RD ST	SSE 0 - 1/8 (0.111 mi.)	BS1754	407
HINES	***3 BRYANT PARK I***	***ENE 1/8 - 1/4 (0.140 mi.)***	***CF2032***	***473***
DUANE READE	1270 BROADWAY, FRNT.	SSE 1/8 - 1/4 (0.141 mi.)	CH2037	474
SHUBERT THEATRE	***225 W 44TH ST***	***NNE 1/8 - 1/4 (0.167 mi.)***	***CJ2281***	***530***

EXECUTIVE SUMMARY

Equal/Higher Elevation	Address	Direction / Distance	Map ID	Page
CON EDISON	***W 32ND ST & BROADWAY***	***SSE 1/8 - 1/4 (0.170 mi.)***	***CH2307***	***536***
WHOLE FOODS #BPK	1095 6TH AVENUE	ENE 1/8 - 1/4 (0.177 mi.)	DA2349	545
GUY CONTI ART & DESI	***15 WEST 37TH 13TH FL***	***ESE 1/8 - 1/4 (0.180 mi.)***	***DE2372***	***551***
AMAZON.COM SERVICES	7 WEST 34TH STREET	SE 1/8 - 1/4 (0.182 mi.)	DG2411	561
7 WEST 34TH STREET B	***7 W 34TH ST***	***SE 1/8 - 1/4 (0.182 mi.)***	***DG2412***	***561***
AMAZON.COM SERVICES.	7 WEST 34TH STREET	SE 1/8 - 1/4 (0.182 mi.)	DG2413	561
AMAZON.COM SERVICES,	7 WEST 34TH STREET,	SE 1/8 - 1/4 (0.182 mi.)	DG2414	562
AMAZON BOOKS, JJF1	7 WEST 34TH STREET,	SE 1/8 - 1/4 (0.182 mi.)	DG2416	562
WALGREENS	700 8TH AVE	NNE 1/8 - 1/4 (0.182 mi.)	CY2418	562
HIS INTERNATIONAL LL	34 WEST 33RD STREET,	SSE 1/8 - 1/4 (0.188 mi.)	DF2479	577
WEST MARINE #132	12 WEST 37TH	ESE 1/8 - 1/4 (0.190 mi.)	DE2508	584
26 WEST 39TH LLC	***30 W 39TH ST***	***ESE 1/8 - 1/4 (0.195 mi.)***	***CV2565***	***597***
44-45 BROADWAY LEASI	160 WEST 45TH STREET	NE 1/8 - 1/4 (0.203 mi.)	DC2625	612
WALGREENS	158 W 45TH ST	NE 1/8 - 1/4 (0.204 mi.)	DC2632	614
WALGREENS	158 W. 45TH ST.	NE 1/8 - 1/4 (0.204 mi.)	DC2633	614
CON EDISON	***152 W 45TH ST***	***NE 1/8 - 1/4 (0.206 mi.)***	***DC2657***	***619***
INTERNATIONAL CENTER	1114 AVE OF THE AMER	ENE 1/8 - 1/4 (0.210 mi.)	DS2680	624
CVS	***358 5TH AVENUE***	***SE 1/8 - 1/4 (0.220 mi.)***	***DG2781***	***647***
BOP NW LOFT LLC	***W 33RD ST***	***W 1/8 - 1/4 (0.220 mi.)***	***EE2782***	***647***
SAKS FIFTH AVENUE AL	16 WEST 39TH STREET	ESE 1/8 - 1/4 (0.220 mi.)	DQ2786	648
WELLA R&D SALON	***120 W 45TH ST 3RD FL***	***NE 1/8 - 1/4 (0.223 mi.)***	***EG2819***	***656***
EMPIRE STATE REALTY	***350 FIFTH AVENUE***	***SE 1/8 - 1/4 (0.234 mi.)***	***EJ2945***	***684***
WALGREEN	350 FIFTH AVE.	SE 1/8 - 1/4 (0.234 mi.)	EJ2950	685
COTY INC	***350 5TH AVE 14-19 FL***	***SE 1/8 - 1/4 (0.234 mi.)***	***EJ2951***	***686***
WALGREENS	350 FIFTH AVE	SE 1/8 - 1/4 (0.234 mi.)	EJ2958	688
CREATIVE COMPS INC	***25 W 31ST ST***	***SSE 1/8 - 1/4 (0.239 mi.)***	***EO3035***	***705***
CVS	***420 FIFTH AVE***	***ESE 1/8 - 1/4 (0.244 mi.)***	***EH3076***	***715***
726 EIGHTH - 740 8TH	***740 8TH AVE***	***NNE 1/8 - 1/4 (0.246 mi.)***	***DY3087***	***718***
CBRE	1540 BROADWAY	NE 1/8 - 1/4 (0.248 mi.)	DX3132	728
ANDREW PICONE, DDS	347 5TH AVENUE RM 13	SE 1/8 - 1/4 (0.250 mi.)	EJ3144	731
DR ANDREW PICONE DDS	347 5TH AVE	SE 1/8 - 1/4 (0.250 mi.)	EJ3145	731

Lower Elevation	Address	Direction / Distance	Map ID	Page
KALEIDOSCOPE NEW YOR	251 WEST 39TH ST 4TH	0 - 1/8 (0.000 mi.)	D114	37
EMSL ANALYTICAL INC	***307 W 38TH ST - MAIN***	***0 - 1/8 (0.000 mi.)***	***E131***	***41***
251 W 39TH STREET RE	251 W 39TH STREET	0 - 1/8 (0.000 mi.)	D132	41
SOUTHERN GRAPHIC SYS	***252 W 37TH ST 8TH FL***	***0 - 1/8 (0.000 mi.)***	***L300***	***78***
WEST 36 TT LLC	229 WEST 36TH STREET	0 - 1/8 (0.000 mi.)	A335	85
ATLAS ENVIRONMENTAL	***255 W 36TH ST SUITE***	***0 - 1/8 (0.000 mi.)***	***M349***	***88***
PERFECT OPTICAL CORP	255 WEST 36TH STREET	0 - 1/8 (0.000 mi.)	M350	88
YERIZON GLOBAL REAL	230 W. 36TH STREET	0 - 1/8 (0.000 mi.)	P389	97
CONSOLIDATED EDISON	8TH AVE & W 39TH ST	0 - 1/8 (0.001 mi.)	D643	155
MTA NYCT - 34TH ST S	***34TH ST & 7TH AVE***	***SSW 0 - 1/8 (0.003 mi.)***	***Y670***	***160***
MTA LIRR PENN STATIO	***7TH AVE & 34TH ST***	***SSW 0 - 1/8 (0.003 mi.)***	***Y675***	***161***
CON EDISON	***W 34TH ST & 8TH AVE***	***WSW 0 - 1/8 (0.008 mi.)***	***U748***	***177***
NYCT - MH1053SP	***34TH ST & 8TH AVE***	***WSW 0 - 1/8 (0.008 mi.)***	***U752***	***178***
MTA NYCT - 34TH ST S	***34TH ST & 8TH AVE***	***WSW 0 - 1/8 (0.008 mi.)***	***U753***	***178***
KMART	***250 WEST 34TH ST 1 P***	***SW 0 - 1/8 (0.014 mi.)***	***U830***	***195***
PORT AUTHORITY BUS T	***625 8TH AVE***	***N 0 - 1/8 (0.015 mi.)***	***B846***	***199***
RILEY ROSE	435 7TH AVENUE	S 0 - 1/8 (0.019 mi.)	Y882	207
CHIPOTLE #482-PENN P	304 W. 34TH STREET	WSW 0 - 1/8 (0.032 mi.)	U954	225
CVS	***5 PENN PLAZA***	***WSW 0 - 1/8 (0.033 mi.)***	***U955***	***225***
DUANE READE	460 8TH AVE.	WSW 0 - 1/8 (0.034 mi.)	U961	226
ASM ELECTRIC & MACHI	333 WEST 39TH STREET	NW 0 - 1/8 (0.036 mi.)	E993	233
MIXLAB	336 W 37TH ST	WNW 0 - 1/8 (0.050 mi.)	AH1109	258

EXECUTIVE SUMMARY

Lower Elevation	Address	Direction / Distance	Map ID	Page
MIXLAB	336 W 37TH ST STE 85	WNW 0 - 1/8 (0.050 mi.)	AH1110	259
MIXLAB	336 WEST 37TH STREET	WNW 0 - 1/8 (0.050 mi.)	AH1112	259
MEDPREP CONSULTING G	336 W 37TH ST ROOM 4	WNW 0 - 1/8 (0.050 mi.)	AH1116	260
401 HOTEL REIT LLC	***401 SEVENTH AVE***	***S 0 - 1/8 (0.092 mi.)***	***BH1526***	***354***
401 HOTEL REIT, LLC.	401 SEVENTH AVE	S 0 - 1/8 (0.092 mi.)	BH1529	355
KRASNOV DDS DR. R	330 W 42ND STREET	NNW 0 - 1/8 (0.100 mi.)	AX1621	376
MADISON SQUARE GARDE	***4 PENN PLZ***	***SW 0 - 1/8 (0.105 mi.)***	***BV1679***	***389***
PELOTON INTERACTIVE	441 9TH AVENUE	W 0 - 1/8 (0.123 mi.)	BQ1907	442
CON EDISION	***34TH ST & 9TH AVE***	***W 0 - 1/8 (0.125 mi.)***	***CC1918***	***444***
UNITED STATE POSTAL	***340 W 42ND STREET***	***NNW 1/8 - 1/4 (0.131 mi.)***	***BU1954***	***453***
UNITED STATES POSTAL	340 WEST 42ND STREET	NNW 1/8 - 1/4 (0.131 mi.)	BU1955	453
HILTI-MIDTOWN MANHAT	527 NINTH AVE	NW 1/8 - 1/4 (0.131 mi.)	BL1956	454
CON EDISON	***369 7TH AVE***	***SSW 1/8 - 1/4 (0.177 mi.)***	***CL2355***	***547***
MANHATTAN PAINTING &	321 WEST 44TH STREET	N 1/8 - 1/4 (0.187 mi.)	CX2458	572
AMTRAK	***7TH AVE & W 31ST ST***	***WSW 1/8 - 1/4 (0.188 mi.)***	***DL2477***	***577***
TITANIUM CONSTRUCTIO	247 WEST 30TH STREET	SW 1/8 - 1/4 (0.190 mi.)	CS2505	583
AMERICAN DENTAL OFFI	241 W 30TH ST	SW 1/8 - 1/4 (0.193 mi.)	CS2540	591
AMERICAN DENTAL OFFI	241 W 30TH STREET	SW 1/8 - 1/4 (0.193 mi.)	CS2541	591
AMERICAN DENTAL OFFI	241 WEST 30TH STREET	SW 1/8 - 1/4 (0.193 mi.)	CS2542	592
SAKS FIFTH AVE.	360 W 31ST ST FL 6	WSW 1/8 - 1/4 (0.209 mi.)	DL2676	623
WALGREENS	383 W 31ST ST	WSW 1/8 - 1/4 (0.216 mi.)	DL2735	637
OLSHAN PROPERTIES	440 WEST 34TH ST	W 1/8 - 1/4 (0.216 mi.)	DO2740	638
NORDSTROM #509	865 AVENUE OF THE AM	S 1/8 - 1/4 (0.222 mi.)	DW2802	652
CON EDISON	***345 7TH AVE***	***SSW 1/8 - 1/4 (0.226 mi.)***	***DZ2835***	***659***
1241 BROADWAY LLC	***1241 BROADWAY***	***S 1/8 - 1/4 (0.233 mi.)***	***DT2939***	***683***
AMTRAK-NATIONAL RAIL	***400 W. 31ST ST.***	***WSW 1/8 - 1/4 (0.237 mi.)***	***DV2995***	***696***
NATIONAL RAILROAD PA	400 WEST 31ST STREET	WSW 1/8 - 1/4 (0.237 mi.)	DV2996	696
NATIONAL RAILROAD PA	400 WEST 31ST STREET	WSW 1/8 - 1/4 (0.237 mi.)	DV2997	696
NATIONAL RAILROAD PA	400 WEST 31 ST STREE	WSW 1/8 - 1/4 (0.237 mi.)	DV2998	697
NATIONAL RAILROAD PA	400 WEST 31ST STREET	WSW 1/8 - 1/4 (0.237 mi.)	DV2999	697
HUNTER COLLEGE - MFA	***W 41ST ST***	***NW 1/8 - 1/4 (0.244 mi.)***	***ED3070***	***714***

UST FINDER RELEASE: A review of the UST FINDER RELEASE list, as provided by EDR, and dated 06/08/2023 has revealed that there are 34 UST FINDER RELEASE sites within approximately 0.5 miles of the target property.

Equal/Higher Elevation	Address	Direction / Distance	Map ID	Page
429 WEST 36TH ST	429 WEST 36TH ST	WNW 1/8 - 1/4 (0.206 mi.)	DN2651	617
ENGINE CO. 054 FDNY	782 8TH AVENUE	NNE 1/4 - 1/2 (0.344 mi.)	FR3235	750
148 W 48TH ST/MANH/K	148 WEST 48TH ST	NE 1/4 - 1/2 (0.347 mi.)	FJ3240	751

Lower Elevation	Address	Direction / Distance	Map ID	Page
NATIONAL CAR RENTAL	252 WEST 40TH ST	0 - 1/8 (0.000 mi.)	D53	23
SPILL NUMBER 0110614	475 9TH AVE	WNW 0 - 1/8 (0.116 mi.)	BQ1841	427
WEST 44TH STREE HOTE	***306 WEST 44TH STREET***	***N 1/8 - 1/4 (0.156 mi.)***	***BW2192***	***509***
BETWEEN 9TH & 10TH A	450 W 37TH ST	WNW 1/8 - 1/4 (0.246 mi.)	EF3090	718
GASETERIA	466 10TH AVE	WNW 1/4 - 1/2 (0.270 mi.)	EU3161	734
BP AMOCO	466 10TH AVE	WNW 1/4 - 1/2 (0.270 mi.)	EU3163	735
AMOCO	436 TENTH AVE	WNW 1/4 - 1/2 (0.275 mi.)	EW3169	736
HERTZ/PENSKE - MAN	493-497 TENTH AVE	WNW 1/4 - 1/2 (0.285 mi.)	FE3178	738
34TH ST. AND 10TH AV	34TH ST.& 10TH AVE.	WNW 1/4 - 1/2 (0.288 mi.)	EW3186	739
34TH ST. & 10TH AVE.	34TH ST. & 10TH AVE.	WNW 1/4 - 1/2 (0.288 mi.)	EW3188	740

EXECUTIVE SUMMARY

Lower Elevation	Address	Direction / Distance	Map ID	Page
SPILL NUMBER 9003992	475 10TH AVE	WNW 1/4 - 1/2 (0.292 mi.)	FH3197	742
547 10TH AVENUE	547 10TH AVENUE	NW 1/4 - 1/2 (0.305 mi.)	FL3207	744
AD SCHEUMANN LUMBER	524 WEST 36TH STREET	WNW 1/4 - 1/2 (0.350 mi.)	FU3242	752
SERVICE STATION	624 10TH AVE	NNW 1/4 - 1/2 (0.384 mi.)	GA3270	759
WEST 45TH ST & 10TH	WEST 45TH ST & 10TH	NNW 1/4 - 1/2 (0.403 mi.)	GA3287	763
FEDERAL EXPRESS	538 WEST 34TH STREET	WNW 1/4 - 1/2 (0.403 mi.)	GH3288	763
OLD GAS STATION	276 7TH AVE	SSW 1/4 - 1/2 (0.407 mi.)	GJ3292	764
FDNY RESCUE 1	530 WEST 43RD ST	NNW 1/4 - 1/2 (0.416 mi.)	GM3305	767
GAS STATION	550 WEST 37TH ST	WNW 1/4 - 1/2 (0.417 mi.)	GD3307	767
555 WEST 34TH ST/NYT	555 WEST 34TH STREET	WNW 1/4 - 1/2 (0.425 mi.)	GH3315	769
HESS/MERIT	502 W 45TH ST	NNW 1/4 - 1/2 (0.425 mi.)	GA3319	770
502 WEST 45TH ST/HES	502 WEST 45TH STREET	NNW 1/4 - 1/2 (0.425 mi.)	GA3321	771
HESS GAS STATION	502 WEST 45TH STREET	NNW 1/4 - 1/2 (0.425 mi.)	GA3322	771
456 11TH AVE	456 11TH AVE	WNW 1/4 - 1/2 (0.439 mi.)	GD3341	775
COACH USA	520 WEST 46TH STREET	NNW 1/4 - 1/2 (0.466 mi.)	HC3370	782
525 11TH AVE/GREYHOU	525 11TH AVE/GREYHOU	NW 1/4 - 1/2 (0.469 mi.)	GU3372	782
MICHEAL J QUILL DEPO	525 11TH AVE	NW 1/4 - 1/2 (0.469 mi.)	GU3374	783
303 10TH AVE	303 10TH AVE	WSW 1/4 - 1/2 (0.475 mi.)	HB3382	786
10TH AVE. W 27/W 28	303 10TH AVE	WSW 1/4 - 1/2 (0.475 mi.)	HB3383	786
734-754 AVE OF AMERI	750 6TH AVE	S 1/4 - 1/2 (0.477 mi.)	HF3390	787
CLOSED-LACKOF RECENT	524 WEST 29TH STREET	W 1/4 - 1/2 (0.484 mi.)	HI3404	790

UST FINDER: A review of the UST FINDER list, as provided by EDR, and dated 06/08/2023 has revealed that there are 61 UST FINDER sites within approximately 0.25 miles of the target property.

Equal/Higher Elevation	Address	Direction / Distance	Map ID	Page
FASHION TOWER	491 SEVENTH AVENUE	0 - 1/8 (0.000 mi.)	R405	101
1400 BROADWAY	1400 BROADWAY	E 0 - 1/8 (0.026 mi.)	S912	214
38 & 6 ASSOCIATES	102 WEST 38 STREET	ESE 0 - 1/8 (0.059 mi.)	AO1217	283
990 AVE OF THE AMERI	990 AVENUE OF THE AM	SE 0 - 1/8 (0.068 mi.)	AT1357	315
1501 BROADWAY	1501 BROADWAY	NE 0 - 1/8 (0.112 mi.)	BE1786	414
40 WEST 34TH ST OWNE	40 WEST 34TH STREET	SSE 0 - 1/8 (0.115 mi.)	BF1827	424
411-421 WEST 35TH ST	41-421 WEST 35TH STR	SE 0 - 1/8 (0.119 mi.)	BK1862	431
21-23 W 34TH ST	21-23 W 34TH ST	SE 1/8 - 1/4 (0.132 mi.)	BO1963	455
ABNER PROPERTIES	37 WEST 37TH STREET	ESE 1/8 - 1/4 (0.137 mi.)	CD2011	467
THE MAGELLAN	35-39 WEST 33RD STRE	SSE 1/8 - 1/4 (0.147 mi.)	CE2085	485
20 WEST 36TH STREET	20 WEST 36TH STREET	SE 1/8 - 1/4 (0.160 mi.)	CM2214	514
39 WEST 38TH STREET	39 WEST 38 STREET	ESE 1/8 - 1/4 (0.162 mi.)	CV2222	516
39-48 W 38TH STREET	39-43 W 38TH ST	ESE 1/8 - 1/4 (0.162 mi.)	CV2224	516
BWW 39 COMPANY	37 WEST 39TH STREET	E 1/8 - 1/4 (0.171 mi.)	CG2320	539
DAVAL 36 ASSOCIATES	15 WEST 36TH STREET	SE 1/8 - 1/4 (0.173 mi.)	CM2330	541
8-10 WEST 36TH STREE	8-10 WEST 36TH STREE	SE 1/8 - 1/4 (0.188 mi.)	CM2481	578
32 W. 39TH MIDTOWN P	32 WEST 39TH STREET	ESE 1/8 - 1/4 (0.188 mi.)	CV2487	579
AMERICAN STANDARD BU	40 WEST 40TH STREET	E 1/8 - 1/4 (0.194 mi.)	DQ2554	595
1255 BROADWAY	1255 BROADWAY	SSE 1/8 - 1/4 (0.202 mi.)	DT2621	611
40TH STREET TENANTS	32 WEST 40TH STREET	E 1/8 - 1/4 (0.205 mi.)	DQ2643	616
KINNEY SYSTEMS, INC.	429 WEST 36TH STREET	WNW 1/8 - 1/4 (0.206 mi.)	DN2650	617
165 W 45 ST	165 W 45TH ST	NE 1/8 - 1/4 (0.219 mi.)	DX2773	646
4 EAST 34TH STREET	4 EAST 34TH STREET	SE 1/8 - 1/4 (0.246 mi.)	EN3085	717

Lower Elevation	Address	Direction / Distance	Map ID	Page
584 8TH AVENUE	584 8TH AVENUE	0 - 1/8 (0.000 mi.)	I128	40

EXECUTIVE SUMMARY

Lower Elevation	Address	Direction / Distance	Map ID	Page
575 8TH AVE	575 8TH AVE	0 - 1/8 (0.000 mi.)	E135	42
310 WEST 38TH STREET	310 WEST 38TH STREET	0 - 1/8 (0.000 mi.)	E136	42
270 WEST 38TH STREET	270 WEST 38TH STREET	0 - 1/8 (0.000 mi.)	I189	53
FDNY ENG. CO. 26	220 WEST 37TH STREET	0 - 1/8 (0.000 mi.)	A336	85
GSH 520 8TH AVENUE L	261 W. 36TH STREET	0 - 1/8 (0.000 mi.)	M339	86
255 WEST 34TH ST	255 WEST 34TH ST	0 - 1/8 (0.000 mi.)	U517	126
PORT AUTHORITY BUS T	625 EIGHTH AVENUE	N 0 - 1/8 (0.015 mi.)	B848	200
VORNADO NEW YORK RR1	435 SEVENTH AVENUE	S 0 - 1/8 (0.019 mi.)	Y885	208
WEST 39TH STREET DEV	328-339 WEST 39TH ST	NW 0 - 1/8 (0.026 mi.)	E909	213
DIVISION OF PAROLE	314 WEST 40TH STREET	NNW 0 - 1/8 (0.039 mi.)	AG1013	237
HUDSON 38 HOLDINGS L	330 WEST 38TH STREET	NW 0 - 1/8 (0.045 mi.)	AH1056	247
333 WEST 34TH STREET	333 WEST 34TH STREET	W 0 - 1/8 (0.058 mi.)	AC1208	281
350 WEST 37TH STREET	344-352 WEST 37TH ST	WNW 0 - 1/8 (0.061 mi.)	AH1244	289
THE STAY BRIDGE	334-340 WEST 40TH ST	NNW 0 - 1/8 (0.063 mi.)	AR1274	296
MIDTOWN SOUTH PRECIN	357 WEST 35TH STREET	W 0 - 1/8 (0.065 mi.)	AP1317	306
350 WEST 39TH STREET	350 WEST 39TH STREET	NW 0 - 1/8 (0.080 mi.)	AJ1449	336
346 WEST 40 STREET	346 WEST 40TH STREET	NNW 0 - 1/8 (0.083 mi.)	AR1471	341
475 NINTH AVE ASSOCI	475 NINTH AVE	WNW 0 - 1/8 (0.116 mi.)	BQ1835	425
WEST 44TH STREE HOTE	***306 WEST 44TH STREET***	***N 1/8 - 1/4 (0.156 mi.)***	***BW2192***	***509***
CENTRAL PARKING SYST	254 WEST 31ST STREET	SW 1/8 - 1/4 (0.166 mi.)	CQ2270	527
MADISON GARDENS APT.	408 WEST 34TH STREET	W 1/8 - 1/4 (0.166 mi.)	CC2272	528
ENGINE COMPANY 1 / L	142 WEST 31ST STREET	S 1/8 - 1/4 (0.175 mi.)	CL2343	544
LINCOLN TUNNEL/PROJE	402 WEST 41ST STREET	NNW 1/8 - 1/4 (0.181 mi.)	CI2409	560
ZIK REALTY CORP.	404 8TH AVENUE	SW 1/8 - 1/4 (0.191 mi.)	CQ2529	589
TRADERS CORPORATION	135 WEST 30TH STREET	S 1/8 - 1/4 (0.198 mi.)	DD2582	602
PLAYWRIGHT'S HORIZON	416 WEST 42ND STREET	NNW 1/8 - 1/4 (0.210 mi.)	DI2682	625
MB HAMPTONS LLC	224 WEST 30TH STREET	SW 1/8 - 1/4 (0.215 mi.)	DP2726	635
440 WEST 34TH STREET	440 WEST 34TH STREET	W 1/8 - 1/4 (0.216 mi.)	DO2738	638
TOWN HOUSE MANAGEMEN	330 WEST 45TH STREET	N 1/8 - 1/4 (0.216 mi.)	EC2742	639
42ND STREET THEATRE	420 WEST 42ND STREET	NNW 1/8 - 1/4 (0.223 mi.)	DI2813	654
DYER AVENUE ASSOCIAT	424 W. 42ND STREET	NNW 1/8 - 1/4 (0.227 mi.)	DI2859	664
MANHATTAN PLAZA	400 WEST 43RD STREET	NNW 1/8 - 1/4 (0.227 mi.)	DU2862	665
EOS NOMAD	855 AVENUE OF THE AM	S 1/8 - 1/4 (0.229 mi.)	DW2883	669
124 W 30TH STREET	124 W 30TH STREET	S 1/8 - 1/4 (0.236 mi.)	EL2979	693
1239 OPERATING CORPO	1239 BROADWAY	S 1/8 - 1/4 (0.239 mi.)	DT3040	707
249 WEST 29TH OWNERS	249 WEST 29TH STREET	SW 1/8 - 1/4 (0.240 mi.)	DP3045	708
WEST 34TH APTS. CORP	455 WEST 34TH STREET	WNW 1/8 - 1/4 (0.248 mi.)	EW3118	724

EDR HIGH RISK HISTORICAL RECORDS

EDR Exclusive Records

EDR MGP: A review of the EDR MGP list, as provided by EDR, has revealed that there are 10 EDR MGP sites within approximately 1 mile of the target property.

Equal/Higher Elevation	Address	Direction / Distance	Map ID	Page
CON EDISON - WEST 58	11TH AVE. BETWEEN W.	NE 1/2 - 1 (0.926 mi.)	3479	806

Lower Elevation	Address	Direction / Distance	Map ID	Page
CON EDISON - WEST 42	WEST 41ST - WEST 42N	NW 1/4 - 1/2 (0.478 mi.)	GU3396	789

EXECUTIVE SUMMARY

Lower Elevation	Address	Direction / Distance	Map ID	Page
CON EDISON - WEST 45	12TH AVE BETWEEN WES	NNW 1/2 - 1 (0.585 mi.)	HN3429	796
CON EDISON - 12TH AV	12TH AVE BETWEEN W 4	NNW 1/2 - 1 (0.585 mi.)	HN3430	796
CON EDISON - WEST 18	WEST 16TH - WEST 20T	WSW 1/2 - 1 (0.846 mi.)	HW3464	803
CON EDISON - 19TH ST	11TH AVE BETWEEN W 1	WSW 1/2 - 1 (0.859 mi.)	HX3467	804
19TH STREET DEVELOPM	80 11TH AVENUE	WSW 1/2 - 1 (0.892 mi.)	HZ3473	805
CON EDISON - EAST 32	EAST 32ND - EAST 33R	SE 1/2 - 1 (0.922 mi.)	3477	806
CON EDISON - EAST 39	EAST 39TH - EAST 42N	ESE 1/2 - 1 (0.925 mi.)	IA3478	806
NEW AMSTERDAM GAS CO	FIRST AVE BETWEEN E	ESE 1/2 - 1 (0.941 mi.)	IA3480	806

EDR Hist Auto: A review of the EDR Hist Auto list, as provided by EDR, has revealed that there are 19 EDR Hist Auto sites within approximately 0.125 miles of the target property.

Equal/Higher Elevation	Address	Direction / Distance	Map ID	Page
PRESTIGE SERVICE CEN	215 W 40TH ST	0 - 1/8 (0.000 mi.)	C71	28
ROUTE 66 LP	499 FASHION AVE FL 1	0 - 1/8 (0.000 mi.)	R416	103
APCO NYC INC	132 W 36TH ST FRNT 3	0 - 1/8 (0.000 mi.)	W596	144
ATLANTIC AVE ASSOCIA	1370 BROADWAY FL 2	ESE 0 - 1/8 (0.015 mi.)	AB854	201
RANDALL 66 LLC	1407 BROADWAY RM 120	E 0 - 1/8 (0.030 mi.)	S945	223
BEST AUTO TRANS	1413 BROADWAY	ENE 0 - 1/8 (0.060 mi.)	AE1239	288
CARIBBEAN PETROLEUM	3 TIMES SQ LBBY MAIL	NE 0 - 1/8 (0.083 mi.)	BE1473	342
CLINTON 66 INC	1010 AVE OF THE AMER	ESE 0 - 1/8 (0.086 mi.)	AO1496	347
MNR 66 CORP	1501 BROADWAY STE 16	NE 0 - 1/8 (0.112 mi.)	BE1793	416
AD GARAGE CORP	120 W 41ST ST FL 5	ENE 0 - 1/8 (0.112 mi.)	BB1799	417
HENRY COMMERCIAL COR	111 W 40TH ST	ENE 0 - 1/8 (0.117 mi.)	BR1844	427

Lower Elevation	Address	Direction / Distance	Map ID	Page
J M 66 INC	302 W 37TH ST	0 - 1/8 (0.000 mi.)	H282	73
WIRELESS TO GO INC	260 W 35TH ST STE 60	0 - 1/8 (0.000 mi.)	U473	116
BIG APPLE GAS STATIO	225 W 34TH ST STE 11	0 - 1/8 (0.000 mi.)	V578	140
SHELL TRANSPORTATION	205 W 34TH ST	0 - 1/8 (0.000 mi.)	Y619	150
BIG APPLE MOBILE COM	138 W 34TH ST	S 0 - 1/8 (0.061 mi.)	AF1250	290
FAT ANNIES TRUCK STO	131 W 33RD ST	S 0 - 1/8 (0.097 mi.)	BH1593	369
66 72 WATER STREET L	440 9TH AVE FL 5	W 0 - 1/8 (0.102 mi.)	BA1634	379
NINTH AVENUE SERVICE	481 NINTH AVE	WNW 0 - 1/8 (0.115 mi.)	BG1828	424

EDR Hist Cleaner: A review of the EDR Hist Cleaner list, as provided by EDR, has revealed that there are 30 EDR Hist Cleaner sites within approximately 0.125 miles of the target property.

Equal/Higher Elevation	Address	Direction / Distance	Map ID	Page
GALAXIE PROFESSIONAL	209 W 40TH ST STE B1	0 - 1/8 (0.000 mi.)	F130	41
LOTUSA INC	209 W 38TH ST	0 - 1/8 (0.000 mi.)	J231	62
N CLEANERS	204 W 38TH ST	0 - 1/8 (0.000 mi.)	A311	80
NAUGES INC	485 7TH AVE RM 401	0 - 1/8 (0.000 mi.)	R434	107
ULTRA 1 DAY CLEANERS	570 7TH AVE STE 1802	0 - 1/8 (0.000 mi.)	F636	153
WALJOY INC	141 W 38TH ST	E 0 - 1/8 (0.010 mi.)	S784	185
THE CHINESE LAUNDRY	1407 BROADWAY	E 0 - 1/8 (0.030 mi.)	S946	223
SUNJAY INTRNATIONAL	110 W 34TH ST RM 110	SSE 0 - 1/8 (0.063 mi.)	AS1271	295
ABES TAILOR SHOP	1013 6TH AVE	ESE 0 - 1/8 (0.085 mi.)	AO1488	345
RICHMOND HILL CLEANE	47 W 34TH ST	SSE 0 - 1/8 (0.089 mi.)	AN1511	350

EXECUTIVE SUMMARY

Equal/Higher Elevation	Address	Direction / Distance	Map ID	Page
SMK LAUNDROMAT INC	45 W 34TH ST RM 701	SSE 0 - 1/8 (0.090 mi.)	AN1522	353
LEATHERCRAFT PROCESS	62 W 37TH ST	ESE 0 - 1/8 (0.095 mi.)	AT1562	362
MCALPIN CLEANERS	50 W 34TH ST	SSE 0 - 1/8 (0.099 mi.)	BF1611	374
UNITED ELASTIC	111 W 40TH ST	ENE 0 - 1/8 (0.117 mi.)	BR1846	428

Lower Elevation	Address	Direction / Distance	Map ID	Page
TIMES SQUARE CLEANER	575 8 AVE	0 - 1/8 (0.000 mi.)	E118	38
DYERS SANTOS	313 W 37TH ST	0 - 1/8 (0.000 mi.)	H159	47
PINNACLE CLEANING IN	270 W 38TH ST RM 190	0 - 1/8 (0.000 mi.)	I209	58
M S REFOLDING INC	265 W 37TH ST	0 - 1/8 (0.000 mi.)	M234	63
TRI STAR CLEANER	302 W 37TH ST	0 - 1/8 (0.000 mi.)	H248	66
MALTA CLEANERS	252 W 38TH ST STE 90	0 - 1/8 (0.000 mi.)	K250	67
CENTER CLEANERS	535 EIGHTH AV	0 - 1/8 (0.000 mi.)	M267	70
CRYSTAL CLEANERS INC	254 W 35TH ST	0 - 1/8 (0.000 mi.)	P475	116
MARVEL CLEANERS 35TH	212 W 35TH ST	0 - 1/8 (0.000 mi.)	X546	133
JOYFUL CLEANERS INC	462 FASHION AVE FL 1	0 - 1/8 (0.000 mi.)	X567	137
ASTROCARE	450 7TH AVE	0 - 1/8 (0.000 mi.)	Y599	145
BERNIE S VALET SHOP	320 W 38TH ST	NW 0 - 1/8 (0.009 mi.)	H761	180
WESTSIDE DYERS	340 W 39TH ST FL 12	NW 0 - 1/8 (0.059 mi.)	AJ1212	282
FRENCH CLEANERS	370 W 35TH ST	W 0 - 1/8 (0.072 mi.)	AP1399	325
C D C CONCIERGE SERV	315 W 33RD ST	WSW 0 - 1/8 (0.072 mi.)	AI1402	325
YEE S EXCELLENT CLEA	524 9TH AVE	NW 0 - 1/8 (0.097 mi.)	BL1590	369

Count: 34 records. ORPHAN SUMMARY

City	EDR ID	Site Name	Site Address	Zip	Database(s)
HOBOKEN	S108064884	BLOCK 99	MADISON ST & JEFFERSON ST (SEE	10019	NJ VCP
HOBOKEN	S108061529	1100-1114 MADISON STREET & 1101-11	1100-1114 MADISON ST & 1101-11	10019	NJ VCP
MANHATTAN	S121493093	WEST 29TH STREET GW	WEST 29TH STREET AT 10TH AVENU	10001	NY SHWS
MANHATTAN	S113922053	PROPOSED FEDERAL EXPRESS DISTRIBUT	BETWEEN 17TH & 18TH STREETS &	10011	NY VCP
MORRISTOWN	S106577756	22-26 NORTH PARK PLACE	22-26 PARK PL	10036	NJ VCP
NEW YORK	S109580156	CE - W. 58TH ST. STATION	11TH AVE. BETWEEN W.58TH - W.	10019	NY VCP, NY MGP
NEW YORK	S121933876	CE - W. 45TH ST. GAS WORKS	12TH AVE.BETWEEN WEST 44TH & W	10036	NY SHWS, NY MGP
NEW YORK	S121933879	CE - E. 21ST ST. WORKS	EAST 20TH - EAST 22ND STS.	10010	NY SHWS, NY MGP
NEW YORK	S109209086	CE - E. 32ND ST. STATION	EAST 32ND - EAST 33RD STS.	10016	NY VCP, NY MGP
NEW YORK	S108667362	CE - E. 39TH ST. WORKS	EAST 39TH - EAST 42ND STS.	10017	NY VCP, NY MGP
NEW YORK	1024334538	NYC STEAM PIPE RUPTURE 2018	5TH AVENUE AND W 21ST STREET	10010	SEMS, FINDS
NEW YORK	S109580155	CE - W. 65TH ST. MGP	WEST 65TH - WEST 66TH STS.	10023	NY VCP, NY MGP
NEW YORK	S102672058	76TH ST BET. BROADWAY	76TH ST BET BROADWAY		NY LTANKS
NEW YORK	S113916762	WEST 9TH STREET GW	WEST 9TH STREET	10011	NY SHWS
NEW YORK	1026574767	BRAND-REX CO.	AKZO AMERICA, 111 W. 40TH ST.	10018	PRP
NEW YORK	1026591444	ELINCO ASSOCIATES	ARTHUR G. NEVID, MANAGING DIRE	10036	PRP
NEW YORK	1026650192	VIACOM INTERNATIONAL INC	1515 BROADWAY 50TH FLOOR MARK	10036	PRP
NEW YORK	1026631602	REICHARD-COULSTON, INC.	C/O C.T. CORPORATION SYSTEM 16	10019	PRP
NEW YORK	1026622604	NEWTOWN REFINING CORP	CT CORPORATE SYSTEMS 1633 BROA	10019	PRP
NEW YORK	1026569822	ATLAS CORP	CT CORPORATION SYSTEM 1633 BRO	10019	PRP
NEW YORK	1026600129	GULF & WESTERN INDUSTRIES, INC.	1 GULF & WESTERN PL., 38TH FL.	10023	PRP
NEW YORK	1026620241	MORSE CUTTING TOOL DIVISION	C/O MICHAEL D FRICKLAS EXECUTI	10036	PRP
NEW YORK	1026625888	PARAMOUNT COMMUNICATIONS, INC.	ONE GULF & WESTERN PLAZA	10023	PRP
NEW YORK	1026600144	GULF + WESTERN INC.	ONE GULF + WESTERN PLAZA	10023	PRP
NEW YORK	1026638247	SMUGGLER DURANT MINING CORP	PHYLLIS KOTEEN 1650 BROADWAY S	10019	PRP
NEW YORK	1026598650	GOLD FIELDS MINING CORPORATION	C T CORPORATION SYSTEM,AGENT 1	10019	PRP
NEW YORK	1026577590	CARIBBEAN PETROLEUM CORP	3 TIMES SQUARE, 11TH FLOOR	10036	PRP
NEW YORK CITY	S121988588	QUEENSBRIDGE PLANT C	40009 10TH STREET		NY LTANKS
NEW YORK CITY	S113916832	RADIUM CHEMICAL	60-06 27TH AVENUE		NY SHWS
NEW YORK CITY	S100144933	CLOSED-LACKOF RECENT INFO	37016 30TH AVE		NY LTANKS
NEW YORK CITY	S102671587	28-56 36TH ST/QUEENS	28-56 36TH STREET		NY LTANKS
NEW YORK CITY	S102671593	78-02 37TH ST/QUNS/USPS	78002 37TH STREET		NY LTANKS
NEW YORK CITY	S117853893	DYKMAN & BROADWAY	DYCKMAN / BROADWAY		NY LTANKS
NEW YORK CITY	1026628617	PONTIAC WEAVING, CORP.	5 PENN PLAZA	10001	PRP

OVERVIEW MAP - 7684215.2S



- Target Property
- Sites at elevations higher than or equal to the target property
- Sites at elevations lower than the target property
- Manufactured Gas Plants
- National Priority List Sites
- Dept. Defense Sites
- Indian Reservations BIA
- County Boundary
- Power transmission lines
- Pipelines
- Special Flood Hazard Area (1%)
- 0.2% Annual Chance Flood Hazard
- National Wetland Inventory
- State Wetlands

This report includes Interactive Map Layers to display and/or hide map information. The legend includes only those icons for the default map view.

SITE NAME: MSMX-Section 1	CLIENT: WSP USA, Inc
ADDRESS: One Penn Plaza Garment District NY 10018	CONTACT: Caroline Davis
LAT/LONG: 40.753181 / 73.989966	INQUIRY #: 7684215.2s DATE: June 18, 2024 9:55 am

Copyright © 2024 EDR, Inc. © 2015 TomTom Rel. 2015.

DETAIL MAP - 7684215.2S

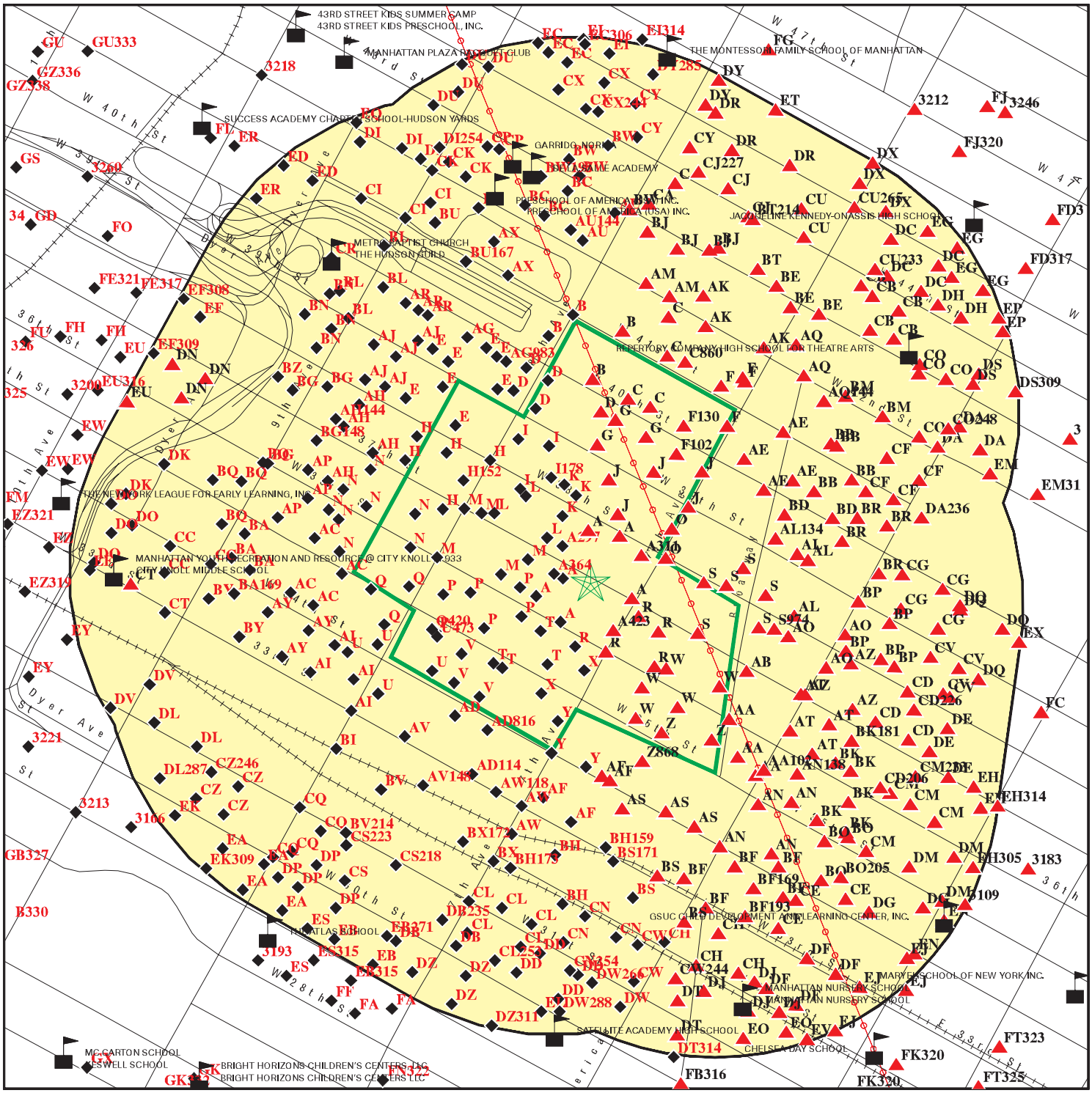

- Target Property
- Sites at elevations higher than or equal to the target property
- Sites at elevations lower than the target property
- Manufactured Gas Plants
- Sensitive Receptors
- National Priority List Sites
- Dept. Defense Sites
- Indian Reservations BIA
- Power transmission lines

This report includes Interactive Map Layers to display and/or hide map information. The legend includes only those icons for the default map view.

SITE NAME: MSMX-Section 1	CLIENT: WSP USA, Inc
ADDRESS: One Penn Plaza Garment District NY 10018	CONTACT: Caroline Davis INQUIRY #: 7684215.2s
LAT/LONG: 40.753181 / 73.989966	DATE: June 18, 2024 10:13 am

Copyright © 2024 EDR, Inc. © 2015 TomTom Rel. 2015.

MAP FINDINGS SUMMARY

Database	Search Distance (Miles)	Target Property	< 1/8	1/8 - 1/4	1/4 - 1/2	1/2 - 1	> 1	Total Plotted
STANDARD ENVIRONMENTAL RECORDS								
Lists of Federal NPL (Superfund) sites								
NPL	1.000		0	0	0	1	NR	1
Proposed NPL	1.000		0	0	0	0	NR	0
NPL LIENS	1.000		0	0	0	0	NR	0
Lists of Federal Delisted NPL sites								
Delisted NPL	1.000		0	0	0	0	NR	0
Lists of Federal sites subject to CERCLA removals and CERCLA orders								
FEDERAL FACILITY	0.500		0	0	0	NR	NR	0
SEMS	0.500		1	0	0	NR	NR	1
Lists of Federal CERCLA sites with NFRAP								
SEMS-ARCHIVE	0.500		1	0	3	NR	NR	4
Lists of Federal RCRA facilities undergoing Corrective Action								
CORRACTS	1.000		0	0	0	0	NR	0
Lists of Federal RCRA TSD facilities								
RCRA-TSDF	0.500		0	0	0	NR	NR	0
Lists of Federal RCRA generators								
RCRA-LQG	0.250		45	45	NR	NR	NR	90
RCRA-SQG	0.250		23	10	NR	NR	NR	33
RCRA-VSQG	0.250		18	14	NR	NR	NR	32
Federal institutional controls / engineering controls registries								
LUCIS	0.500		0	0	0	NR	NR	0
US ENG CONTROLS	0.500		0	0	0	NR	NR	0
US INST CONTROLS	0.500		0	0	0	NR	NR	0
Federal ERNS list								
ERNS	TP		NR	NR	NR	NR	NR	0
Lists of state- and tribal hazardous waste facilities								
NY SHWS	1.000		0	0	1	2	NR	3
Lists of state and tribal landfills and solid waste disposal facilities								
NY SWF/LF	0.500		0	0	0	NR	NR	0
Lists of state and tribal leaking storage tanks								
INDIAN LUST	0.500		0	0	0	NR	NR	0

MAP FINDINGS SUMMARY

Database	Search Distance (Miles)	Target Property	< 1/8	1/8 - 1/4	1/4 - 1/2	1/2 - 1	> 1	Total Plotted
NY LTANKS	0.500		44	42	146	NR	NR	232
NY HIST LTANKS	0.500		0	0	0	NR	NR	0
Lists of state and tribal registered storage tanks								
FEMA UST	0.250		0	0	NR	NR	NR	0
NY UST	0.250		31	36	NR	NR	NR	67
NY CBS UST	0.250		0	0	NR	NR	NR	0
NY MOSF UST	0.500		0	0	0	NR	NR	0
NY MOSF	0.500		0	1	3	NR	NR	4
NY CBS	0.250		1	0	NR	NR	NR	1
NY AST	0.250		236	198	NR	NR	NR	434
NY CBS AST	0.250		1	0	NR	NR	NR	1
NY MOSF AST	0.500		0	0	0	NR	NR	0
INDIAN UST	0.250		0	0	NR	NR	NR	0
NY TANKS	0.250		3	3	NR	NR	NR	6
State and tribal institutional control / engineering control registries								
NY RES DECL	0.125		1	NR	NR	NR	NR	1
NY ENG CONTROLS	0.500		0	0	0	NR	NR	0
NY INST CONTROL	0.500		0	0	1	NR	NR	1
Lists of state and tribal voluntary cleanup sites								
NY VCP	0.500		12	5	29	NR	NR	46
INDIAN VCP	0.500		0	0	0	NR	NR	0
Lists of state and tribal brownfield sites								
NY BROWNFIELDS	0.500		0	1	10	NR	NR	11
NY ERP	0.500		0	0	0	NR	NR	0
ADDITIONAL ENVIRONMENTAL RECORDS								
Local Brownfield lists								
US BROWNFIELDS	0.500		0	0	0	NR	NR	0
Local Lists of Landfill / Solid Waste Disposal Sites								
NY SWTIRE	0.500		0	0	0	NR	NR	0
NY SWRCY	0.500		0	0	0	NR	NR	0
OH SWRCY	0.500		1	0	0	NR	NR	1
INDIAN ODI	0.500		0	0	0	NR	NR	0
ODI	0.500		0	0	0	NR	NR	0
DEBRIS REGION 9	0.500		0	0	0	NR	NR	0
IHS OPEN DUMPS	0.500		0	0	0	NR	NR	0
Local Lists of Hazardous waste / Contaminated Sites								
US HIST CDL	TP		NR	NR	NR	NR	NR	0
NY DEL SHWS	1.000		0	0	0	1	NR	1
US CDL	TP		NR	NR	NR	NR	NR	0

MAP FINDINGS SUMMARY

Database	Search Distance (Miles)	Target Property	< 1/8	1/8 - 1/4	1/4 - 1/2	1/2 - 1	> 1	Total Plotted
Local Lists of Registered Storage Tanks								
NY HIST UST	0.250		0	0	NR	NR	NR	0
NY HIST AST	TP		NR	NR	NR	NR	NR	0
Local Land Records								
NY LIENS	TP		NR	NR	NR	NR	NR	0
LIENS 2	TP		NR	NR	NR	NR	NR	0
Records of Emergency Release Reports								
HMIRS	TP		NR	NR	NR	NR	NR	0
NY Spills	0.125		336	NR	NR	NR	NR	336
NY Hist Spills	0.125		0	NR	NR	NR	NR	0
NY SPILLS 90	0.125		0	NR	NR	NR	NR	0
NY SPILLS 80	0.125		0	NR	NR	NR	NR	0
Other Ascertainable Records								
RCRA NonGen / NLR	0.250	7	449	396	NR	NR	NR	852
FUDS	1.000		0	1	2	2	NR	5
DOD	1.000		0	0	0	0	NR	0
SCRD DRYCLEANERS	0.500		0	0	0	NR	NR	0
US FIN ASSUR	TP		NR	NR	NR	NR	NR	0
EPA WATCH LIST	TP		NR	NR	NR	NR	NR	0
2020 COR ACTION	0.250		0	0	NR	NR	NR	0
TSCA	TP		NR	NR	NR	NR	NR	0
TRIS	TP		NR	NR	NR	NR	NR	0
SSTS	TP		NR	NR	NR	NR	NR	0
ROD	1.000		0	0	0	1	NR	1
RMP	TP		NR	NR	NR	NR	NR	0
RAATS	TP		NR	NR	NR	NR	NR	0
PRP	TP		NR	NR	NR	NR	NR	0
PADS	TP		NR	NR	NR	NR	NR	0
ICIS	TP	1	NR	NR	NR	NR	NR	1
FTTS	TP		NR	NR	NR	NR	NR	0
MLTS	TP		NR	NR	NR	NR	NR	0
COAL ASH DOE	TP		NR	NR	NR	NR	NR	0
COAL ASH EPA	0.500		0	0	0	NR	NR	0
PCB TRANSFORMER	TP		NR	NR	NR	NR	NR	0
RADINFO	TP		NR	NR	NR	NR	NR	0
HIST FTTS	TP		NR	NR	NR	NR	NR	0
DOT OPS	TP		NR	NR	NR	NR	NR	0
CONSENT	1.000		0	0	4	1	NR	5
INDIAN RESERV	1.000		0	0	0	0	NR	0
FUSRAP	1.000		0	0	0	2	NR	2
UMTRA	0.500		0	0	0	NR	NR	0
LEAD SMELTERS	TP		NR	NR	NR	NR	NR	0
US AIRS	TP		NR	NR	NR	NR	NR	0
US MINES	0.250		0	0	NR	NR	NR	0
MINES MRDS	0.250		0	0	NR	NR	NR	0
ABANDONED MINES	0.250		0	0	NR	NR	NR	0
FINDS	TP	9	NR	NR	NR	NR	NR	9

MAP FINDINGS SUMMARY

Database	Search Distance (Miles)	Target Property	< 1/8	1/8 - 1/4	1/4 - 1/2	1/2 - 1	> 1	Total Plotted
UXO	1.000		0	0	0	0	NR	0
ECHO	TP	8	NR	NR	NR	NR	NR	8
DOCKET HWC	TP		NR	NR	NR	NR	NR	0
FUELS PROGRAM	0.250		0	0	NR	NR	NR	0
PFAS NPL	0.250		0	0	NR	NR	NR	0
PFAS FEDERAL SITES	0.250		0	0	NR	NR	NR	0
PFAS TSCA	0.250		0	0	NR	NR	NR	0
PFAS TRIS	0.250		0	0	NR	NR	NR	0
PFAS RCRA MANIFEST	0.250		0	0	NR	NR	NR	0
PFAS ATSDR	0.250		0	0	NR	NR	NR	0
PFAS WQP	0.250		0	0	NR	NR	NR	0
PFAS NPDES	0.250		0	0	NR	NR	NR	0
PFAS ECHO	0.250		4	3	NR	NR	NR	7
PFAS ECHO FIRE TRAIN	0.250		0	0	NR	NR	NR	0
PFAS PT 139 AIRPORT	0.250		0	0	NR	NR	NR	0
AQUEOUS FOAM NRC	0.250		0	0	NR	NR	NR	0
BIOSOLIDS	TP		NR	NR	NR	NR	NR	0
NY PFAS	0.250		0	0	NR	NR	NR	0
NY AIRS	TP		NR	NR	NR	NR	NR	0
NY COAL ASH	0.500		0	0	0	NR	NR	0
NY DRYCLEANERS	0.250		5	4	NR	NR	NR	9
NY E DESIGNATION	0.125		99	NR	NR	NR	NR	99
NY Financial Assurance	TP		NR	NR	NR	NR	NR	0
NY HSWDS	0.500		0	0	1	NR	NR	1
NY LEAD	TP		NR	NR	NR	NR	NR	0
NY MANIFEST	0.250	4	635	556	NR	NR	NR	1195
MI MANIFEST	0.250		0	1	NR	NR	NR	1
RI MANIFEST	0.250		1	3	NR	NR	NR	4
PA MANIFEST	0.250		7	10	NR	NR	NR	17
NJ MANIFEST	0.250		254	138	NR	NR	NR	392
NY SPDES	TP		NR	NR	NR	NR	NR	0
NY VAPOR REOPENED	0.500		0	0	0	NR	NR	0
NY UIC	TP		NR	NR	NR	NR	NR	0
NY COOLING TOWERS	TP		NR	NR	NR	NR	NR	0
NY ILI	0.500		0	0	0	NR	NR	0
NY NYC LAND USE	TP		NR	NR	NR	NR	NR	0
NY MGP	1.000		0	0	0	6	NR	6
NY NYC OER	1.000		16	12	42	48	NR	118
PFAS PROJECT	0.500		0	0	0	NR	NR	0
E MANIFEST	0.250		56	56	NR	NR	NR	112
UST FINDER RELEASE	0.500		2	3	29	NR	NR	34
UST FINDER	0.250		26	35	NR	NR	NR	61
EDR HIGH RISK HISTORICAL RECORDS								
EDR Exclusive Records								
EDR MGP	1.000		0	0	1	9	NR	10
EDR Hist Auto	0.125	1	19	NR	NR	NR	NR	20
EDR Hist Cleaner	0.125		30	NR	NR	NR	NR	30
EDR RECOVERED GOVERNMENT ARCHIVES								
Exclusive Recovered Govt. Archives								
NY RGA HWS	TP		NR	NR	NR	NR	NR	0

MAP FINDINGS SUMMARY

Database	Search Distance (Miles)	Target Property	< 1/8	1/8 - 1/4	1/4 - 1/2	1/2 - 1	> 1	Total Plotted
NY RGA LF	TP		NR	NR	NR	NR	NR	0
- Totals --		30	2357	1573	272	73	0	4305

NOTES:

TP = Target Property

NR = Not Requested at this Search Distance

Sites may be listed in more than one database

Map ID / Direction / Distance / Elevation	Site	Database(s)	EDR ID Number / EPA ID Number
A1	**PEAK POWER 1 COGEN**	**FINDS**	**1016717954**
Target	**ONE PENN PLAZA**		**N/A**
Property	**NEW YORK, NY 10119**		
Actual:	**Click here for full text details**		
43 ft.	**FINDS**		
	Registry ID: 110057111691		
A2	**VEOLIA ES MATIERES RESIDUELLES INC**	**FINDS**	**1010442395**
Target	**1 PENNS PLZA SUITE 4400**	**ECHO**	**N/A**
Property	**NEW YORK, NY 10119**		
Actual:	**Click here for full text details**		
43 ft.	**FINDS**		
	Registry ID: 110031385631		
	ECHO		
	Registry ID 110031385631		
A3	**VEOLIA ES MATIERES RESIDUELLES INC**	**RCRA NonGen / NLR**	**1010328976**
Target	**1 PENNS PLZA SUITE 4400**		**NYR000145912**
Property	**NEW YORK, NY 10119**		
Actual:	**Click here for full text details**		
43 ft.	**RCRA NonGen / NLR**		
	EPA Id NYR000145912		
A4	**CHORI AMERICA INC**	**ICIS**	**1004565927**
Target	**ONE PENN PLAZA**	**FINDS**	**N/A**
Property	**NEW YORK CITY, NY 10119**	**ECHO**	
Actual:	**Click here for full text details**		
43 ft.	**ICIS**		
	FRS ID: 110010602106		
	FINDS		
	Registry ID: 110010602106		
	ECHO		
	Registry ID 110010602106		

A5
Target
Property
STONE & WEBSTER ENGINEERING CORP
ONE PENN PLZ 250 W 34TH ST
NEW YORK, NY 10119

RCRA NonGen / NLR
NY MANIFEST

1000311166
NYD986899706

Actual:
43 ft.

Click here for full text details

RCRA NonGen / NLR
EPA Id NYD986899706

NY MANIFEST
EPA ID NYD986899706

A6
Target
Property
PENN PLAZA LLC
1 PENN PLZ ROOM 1700
NEW YORK, NY 10019

RCRA NonGen / NLR
FINDS
ECHO

1004762409
NYR000096644

Actual:
43 ft.

Click here for full text details

RCRA NonGen / NLR
EPA Id NYR000096644

FINDS
Registry ID: 110009451609

ECHO
Registry ID 110009451609

A7
Target
Property
STONE & WEBSTER ENGINEERING CORP
ONE PENN PLZ 250 W 34TH ST
NEW YORK, NY 10119

FINDS
ECHO

1016199681
N/A

Actual:
43 ft.

Click here for full text details

FINDS
Registry ID: 110004446298

ECHO
Registry ID 110004446298

A8
Target
Property
DELTA AIR LINES INC
1 PENN PLZ - 11TH FLOOR
NEW YORK, NY 10119

RCRA NonGen / NLR
FINDS
ECHO
NY MANIFEST

1004758785
NYD987023215

Actual:
43 ft.

Click here for full text details

RCRA NonGen / NLR
EPA Id NYD987023215

FINDS

DELTA AIR LINES INC (Continued) **1004758785**

Registry ID: 110004498589

ECHO
Registry ID 110004498589

NY MANIFEST
EPA ID NYD987023215

A9
Target Property
CENTRAL PARKING
1 PENN PLZ - LOWER LEVEL
NEW YORK, NY 10019

RCRA NonGen / NLR
FINDS
ECHO
NY MANIFEST

1004760722
NYR000058354

Actual: 43 ft.

Click here for full text details

RCRA NonGen / NLR
EPA Id NYR000058354

FINDS
Registry ID: 110004545369

ECHO
Registry ID 110004545369

NY MANIFEST
EPA ID NYR000058354

A10
Target Property
BEACH 66 LP
1 PENN PLZ STE 1706
NEW YORK, NY 10119

EDR Hist Auto

1021089796
N/A

Actual: 43 ft.

Click here for full text details

A11
Target Property
LINOTYPE HELL CO
1 PENN PLZ STE 4412
NEW YORK, NY 10018

RCRA NonGen / NLR
FINDS
ECHO
NY MANIFEST

1000790718
NYD987022043

Actual: 43 ft.

Click here for full text details

RCRA NonGen / NLR
EPA Id NYD987022043

FINDS
Registry ID: 110004497900

ECHO

LINOTYPE HELL CO (Continued) **1000790718**

Registry ID 110004497900

NY MANIFEST
EPA ID NYD987022043

A12
Target
Property

A B DICK CO
1 PENN PLZ 24TH FL STE 2420
NEW YORK, NY 10119

RCRA NonGen / NLR
FINDS
ECHO

1004757407
NYD986933190

Actual:
43 ft.

Click here for full text details

RCRA NonGen / NLR
EPA Id NYD986933190

FINDS
Registry ID: 110004457221

ECHO
Registry ID 110004457221

NPL
Region
WNW
1/2-1
3428 ft.

HUDSON RIVER PCBS
NO STREET APPLICABLE
HUDSON RIVER, NY 12801

Click here for full text details

NPL
SEMS
RCRA-LQG
US ENG CONTROLS
US INST CONTROLS
NY Spills
ROD
PRP
CONSENT

1000384273
NYD980763841

NPL
Cerclis ID: 202229
EPA Id NYD980763841

SEMS
Site ID 0202229
EPA Id NYD980763841

RCRA-LQG
EPA Id NYD980763841

US ENG CONTROLS
EPA ID: NYD980763841
EPA ID: NYD980763841

US INST CONTROLS
EPA ID: NYD980763841

HUDSON RIVER PCBS (Continued) **1000384273**

NY Spills
Spill Number/Closed Date 0308107 / 2003-10-31
Site ID 237813
Spill Date 2003-10-31

ROD
EPA ID: NYD980763841

B13 **CON EDISON - MANHOLE 32343** **NY MANIFEST** **S120958057**
268 W 41 ST **N/A**
< 1/8 **NEW YORK, NY 10036**
1 ft.

Relative: Lower

Click here for full text details

NY MANIFEST
EPA ID NYP004907210

B14 **NEW YORK TIMES BUILDING** **RCRA-SQG** **1007449180**
620 8TH AVE **NY MANIFEST** **NYR000125955**
< 1/8 **NEW YORK, NY 10036** **NJ MANIFEST**
1 ft.

Relative: Lower

Click here for full text details

RCRA-SQG
EPA Id NYR000125955

NY MANIFEST
EPA ID NYR000125955

NJ MANIFEST
EPA Id NYR000125955

B15 **NEW YORK TIMES BUILDING** **NY AST** **U004138382**
620 EIGHTH AVENUE **N/A**
< 1/8 **NEW YORK, NY 10018**
1 ft.

Relative: Lower

Click here for full text details

NY AST
Facility Id 2-611122

B16 **NEW YORK TIMES BUILDING LLC** **RCRA-SQG** **1007119390**
264 W 41ST ST - PARKING LOT **NY MANIFEST** **NYR000121848**
< 1/8 **NEW YORK, NY 10036** **NJ MANIFEST**
1 ft.

Relative: Lower

Click here for full text details

RCRA-SQG
EPA Id NYR000121848

NY MANIFEST
EPA ID NYR000121848

NJ MANIFEST
EPA Id NYR000121848

B17 **NEW YORK TIMES BLDG** **NY Spills** **S109372788**
620 8TH AVE **N/A**
< 1/8 **MANHATTAN, NY**
1 ft.

Relative: Lower

Click here for full text details

NY Spills
Spill Number/Closed Date 0808235 / 2008-10-28
Site ID 405617
Spill Date 2008-10-22

B18 **CON EDISON SERVICE BOX: 7943** **RCRA NonGen / NLR** **1016143999**
262 W 41ST ST **FINDS** **NYP004267860**
< 1/8 **NEW YORK, NY 10017** **ECHO**
1 ft. **NY MANIFEST**

Relative: Higher

Click here for full text details

RCRA NonGen / NLR
EPA Id NYP004267860

FINDS
Registry ID: 110055457786

ECHO
Registry ID 110055457786

NY MANIFEST
EPA ID NYP004267860

B19 **CON EDISON SERVICE BOX: 7942** **RCRA NonGen / NLR** **1016143998**
266 W 41ST ST **FINDS** **NYP004267852**
< 1/8 **NEW YORK, NY 10017** **ECHO**
1 ft. **NY MANIFEST**

Relative: Lower

Click here for full text details

RCRA NonGen / NLR
EPA Id NYP004267852

FINDS
Registry ID: 110055424544

ECHO
Registry ID 110055424544

NY MANIFEST
EPA ID NYP004267852

B20 **NEW YORK TIMES BLDG.** **NY Spills** **S106384077**
254 WEST 41ST ST. **N/A**
< 1/8 **NEW YORK, NY**
1 ft.

Relative: Higher

Click here for full text details

NY Spills
Spill Number/Closed Date 0314006 / 2004-04-20
Site ID 279582
Spill Date 2003-12-15

B21 **CON EDISON SERVICE BOX: 7943** **NJ MANIFEST** **S117986218**
262 W 41ST ST **N/A**
< 1/8 **NEW YORK, NY 10017**
1 ft.

Relative: Higher

Click here for full text details

NJ MANIFEST
EPA Id NYP004267860

B22 **CON EDISON SERVICE BOX: 7934** **NJ MANIFEST** **S117986222**
250 W 41ST ST OPPOSITE **N/A**
< 1/8 **NEW YORK, NY 10017**
1 ft.

Relative: Higher

Click here for full text details

NJ MANIFEST
EPA Id NYP004267910

B23
< 1/8
1 ft.

CON EDISON SERVICE BOX: 7934
250 W 41ST ST OPPOSITE
NEW YORK, NY 10017

RCRA NonGen / NLR
FINDS
ECHO
NY MANIFEST

1016144004
NYP004267910

Relative: Higher

Click here for full text details

RCRA NonGen / NLR
EPA Id NYP004267910

FINDS
Registry ID: 110055457811

ECHO
Registry ID 110055457811

NY MANIFEST
EPA ID NYP004267910

B24
< 1/8
1 ft.

215028; 626 8TH AVENUE
626 8TH AVENUE
NEW YORK, NY

NY Spills

S110306778
N/A

Relative: Lower

Click here for full text details

NY Spills
Spill Number/Closed Date 0814672 / 2009-01-03
Site ID 432733
Spill Date 2008-12-31

C25
< 1/8
1 ft.

RVS 4865
234 W 41ST ST
MANHATTAN, NY

NY Spills

S104507016
N/A

Relative: Higher

Click here for full text details

NY Spills
Spill Number/Closed Date 9900371 / 2001-05-30
Site ID 98138
Spill Date 1999-04-09

B26
< 1/8
1 ft.

CON EDISON
267 W 40 ST
NEW YORK, NY 10018

NY MANIFEST

S117314170
N/A

Relative: Higher

Click here for full text details

NY MANIFEST
EPA ID NYP004612115

C27 **CON EDISION - V 4865** **RCRA NonGen / NLR** **1007207693**
234 W 41ST ST 234 W 41ST ST **NY MANIFEST** **NYP004073201**
< 1/8 **NEW YORK, NY 10003**
1 ft.

Relative: Higher

Click here for full text details

RCRA NonGen / NLR
EPA Id NYP004073201

NY MANIFEST
EPA ID NYP004073201

D28 **CON EDISON MANHOLE: 7678** **NJ MANIFEST** **S117986050**
268 W 40TH ST OPPOSITE **N/A**
< 1/8 **NEW YORK, NY 10018**
1 ft.

Relative: Lower

Click here for full text details

NJ MANIFEST
EPA Id NYP004266011

D29 **MANHOLE #32326** **NY Spills** **S104788856**
616 8TH AV **N/A**
< 1/8 **MANHATTAN, NY**
1 ft.

Relative: Lower

Click here for full text details

NY Spills
Spill Number/Closed Date 0006289 / 2001-12-18
Site ID 106266
Spill Date 2000-08-28

B30 **269 W 40TH ST** **NY Spills** **S102401054**
269 W 40TH ST **N/A**
< 1/8 **MANHATTAN, NY**
1 ft.

Relative: Higher

Click here for full text details

NY Spills
Spill Number/Closed Date 9608216 / 1996-10-02
Site ID 127882
Spill Date 1996-10-01

D31
< 1/8
1 ft.

CON EDISON MANHOLE: 7678
268 W 40TH ST OPPOSITE
NEW YORK, NY 10018

RCRA NonGen / NLR
FINDS
ECHO
NY MANIFEST

1016143817
NYP004266011

Relative: Lower

Click here for full text details

RCRA NonGen / NLR
EPA Id NYP004266011

FINDS
Registry ID: 110055428577

ECHO
Registry ID 110055428577

NY MANIFEST
EPA ID NYP004266011

C32
< 1/8
1 ft.

CONSOLIDATED EDISON INC - RVS4865
234 W 41ST ST
NEW YORK, NY 10036

RCRA NonGen / NLR
NY MANIFEST

1007206938
NYP004034278

Relative: Higher

Click here for full text details

RCRA NonGen / NLR
EPA Id NYP004034278

NY MANIFEST
EPA ID NYP004034278

B33
< 1/8
1 ft.

THREE O REALTY LLC
265 W 40TH ST
NEW YORK, NY 10018

NY AST

U004077378
N/A

Relative: Higher

Click here for full text details

NY AST
Facility Id 2-243205

E34
< 1/8
1 ft.

314-316 WEST 39TH STREET CORP.
316 WEST 39TH STREET
NEW YORK, NY 10018

NY AST

U003390650
N/A

Relative: Lower

Click here for full text details

NY AST
Facility Id 2-160814

C35 **215 WEST 40TH STREET** **NY AST** **A100178318**
215 WEST 40TH STREET **N/A**
< 1/8 **NEW YORK, NY 10018**
1 ft.

Relative: Higher

Click here for full text details

NY AST
Facility Id 2-606105

F36 **CON EDISON** **NY MANIFEST** **S118462776**
206 W 41ST ST **N/A**
< 1/8 **NEW YORK, NY 10036**
1 ft.

Relative: Higher

Click here for full text details

NY MANIFEST
EPA ID NYP004840829

C37 **CONSOLIDATED EDISON** **NY MANIFEST** **1009242374**
235 W 40 ST V2818 **N/A**
< 1/8 **NEW YORK, NY 10023**
1 ft.

Relative: Higher

Click here for full text details

NY MANIFEST
EPA ID NYP004113072

D38 **264 WEST 40TH ST.** **NY AST** **U003386205**
264 WEST 40TH STREET **N/A**
< 1/8 **NEW YORK, NY 10018**
1 ft.

Relative: Lower

Click here for full text details

NY AST
Facility Id 2-205745

C39 **CON EDISON - MANHOLE 56432** **RCRA-LQG** **1014395859**
237 W 40 ST AND 8 AVE **NY MANIFEST** **NYP004175030**
< 1/8 **NEW YORK, NY 10018** **NJ MANIFEST**
1 ft.

Relative: Higher

Click here for full text details

RCRA-LQG
EPA Id NYP004175030

NY MANIFEST
EPA ID NYP004175030

NJ MANIFEST

CON EDISON - MANHOLE 56432 (Continued) **1014395859**

EPA Id NYP004175030

D40 **NATIONAL CAR RENTAL** **NY LTANKS** **S106123829**
252 WEST 40TH ST **N/A**
< 1/8 **MANHATTAN, NY**
1 ft.

Relative: Lower

Click here for full text details

NY LTANKS
Spill Number/Closed Date 0308028 / 2005-08-01
Spill Number/Closed Date 9502512 / 2006-09-05
Site ID 276927
Site ID 262504
Spill Date 2003-10-29
Spill Date 1995-05-30

D41 **ALBEE ELECTROPLATING CO** **RCRA-VSQG** **1000201931**
264 W 40TH ST **NY Spills** **NYD986891273**
< 1/8 **NEW YORK, NY 10018** **FINDS**
1 ft. **ECHO**
NY MANIFEST
NJ MANIFEST

Relative: Lower

Click here for full text details

RCRA-VSQG
EPA Id NYD986891273

NY Spills
Spill Number/Closed Date 9813271 / 2003-02-13
Site ID 220863
Spill Date 1998-11-02

FINDS
Registry ID: 110004442880

ECHO
Registry ID 110004442880

NY MANIFEST
EPA ID NYD986891273

NJ MANIFEST
EPA Id NYD986891273

G42
< 1/8
1 ft.

TRS ASSOCIATES
240 W 40TH ST
NEW YORK, NY 10018

NY AST **U004048604**
N/A

Relative: Higher

Click here for full text details

NY AST
Facility Id 2-110760

E43
< 1/8
1 ft.

TOWER 39 ASSOCIATES, LLC
589 8TH AVE
NEW YORK, NY 10018

NY AST **U000399883**
N/A

Relative: Lower

Click here for full text details

NY AST
Facility Id 2-315516

F44
< 1/8
1 ft.

CON EDISON
206 W 41ST ST
NEW YORK, NY 10036

RCRA NonGen / NLR **1019325607**
NYP004840829

Relative: Higher

Click here for full text details

RCRA NonGen / NLR
EPA Id NYP004840829

E45
< 1/8
1 ft.

CON EDISON SERVICE BOX: 7419
316 W 39TH ST
NEW YORK, NY 10018

NJ MANIFEST **S117986019**
N/A

Relative: Lower

Click here for full text details

NJ MANIFEST
EPA Id NYP004265682

D46
< 1/8
1 ft.

CON EDISON SERVICE BOX: 7426
267 W 39TH ST
NEW YORK, NY 10018

NJ MANIFEST **S117986054**
N/A

Relative: Lower

Click here for full text details

NJ MANIFEST
EPA Id NYP004266060
EPA Id NYP004834566

E47 **CON EDISON SERVICE BOX: 7419** **RCRA NonGen / NLR** **1016143784**
316 W 39TH ST **FINDS** **NYP004265682**
< 1/8 **NEW YORK, NY 10018** **ECHO**
1 ft. **NY MANIFEST**

Relative: Lower

Click here for full text details

RCRA NonGen / NLR
EPA Id NYP004265682

FINDS
Registry ID: 110055425044

ECHO
Registry ID 110055425044

NY MANIFEST
EPA ID NYP004265682

C48 **PLAN MAINTENANCE** **NY Spills** **S102961674**
219-229 WEST 40TH ST **N/A**
< 1/8 **MANHATTAN, NY**
1 ft.

Relative: Higher

Click here for full text details

NY Spills
Spill Number/Closed Date 9708431 / 2003-01-28
Site ID 86537
Spill Date 1997-10-18

D49 **CON EDISON MANHOLE: 32321** **RCRA NonGen / NLR** **1016677175**
600 8TH AVE **FINDS** **NYP004307385**
< 1/8 **NEW YORK, NY 10018** **ECHO**
1 ft. **NY MANIFEST**

Relative: Lower

Click here for full text details

RCRA NonGen / NLR
EPA Id NYP004307385

FINDS
Registry ID: 110058877434

ECHO
Registry ID 110058877434

NY MANIFEST
EPA ID NYP004307385

D50 **TANK TEST FAILURE TTF** **NY LTANKS** **S111738855**
250 WEST 40TH STREET **N/A**
< 1/8 **NEW YORK, NY**
1 ft.

Relative: Higher

Click here for full text details

NY LTANKS
Spill Number/Closed Date 1113493 / 2012-06-21
Site ID 461489
Spill Date 2012-03-01

E51 **NY E DESIGNATION** **S108075990**
310 WEST 39 STREET **NY NYC LAND USE** **N/A**
< 1/8 **MANHATTAN, NY 10018**
1 ft.

Relative: Lower

Click here for full text details

D52 **CON EDISON** **RCRA NonGen / NLR** **1019907474**
267 W 39TH ST **NYP004834566**
< 1/8 **NEW YORK, NY 10018**
1 ft.

Relative: Lower

Click here for full text details

RCRA NonGen / NLR
EPA Id NYP004834566

D53 **NATIONAL CAR RENTAL** **UST FINDER RELEASE** **1029066662**
252 WEST 40TH ST **N/A**
< 1/8 **MANHATTAN, NY 0**
1 ft.

Relative: Lower

Click here for full text details

E54 **CON EDISON SERVICE BOX: 7421** **NJ MANIFEST** **S117986017**
308 W 39TH ST **N/A**
< 1/8 **NEW YORK, NY 10018**
1 ft.

Relative: Lower

Click here for full text details

NJ MANIFEST
EPA Id NYP004265658

D55 **CON EDISON** **RCRA NonGen / NLR** **1016143821**
267 W 39TH ST **FINDS** **NYP004266060**
< 1/8 **NEW YORK, NY 10018** **ECHO**
1 ft. **NY MANIFEST**

Relative: Lower

Click here for full text details

RCRA NonGen / NLR
EPA Id NYP004266060

FINDS
Registry ID: 110069696378
Registry ID: 110055428595

ECHO
Registry ID 110055428595
Registry ID 110069696378

NY MANIFEST
EPA ID NYP004834566
EPA ID NYP004266060

C56 **CON EDISON - VAULT 2818** **NY MANIFEST** **S123692174**
219 W 40TH ST **N/A**
< 1/8 **NEW YORK, NY 10018**
1 ft.

Relative: Higher

Click here for full text details

NY MANIFEST
EPA ID NYP004890246

C57 **VAULT #2818** **NY Spills** **S106016112**
235 WEST 40TH ST **N/A**
< 1/8 **MANHATTAN, NY**
1 ft.

Relative: Higher

Click here for full text details

NY Spills
Spill Number/Closed Date 0303953 / 2008-01-10
Site ID 277538
Spill Date 2003-07-15

E58 **CON EDISON - MANHOLE 7422** **RCRA-LQG** **1019325930**
304 W 39TH ST **FINDS** **NYP004871451**
< 1/8 **NEW YORK, NY 10018** **ECHO**
1 ft.

Relative: Lower

Click here for full text details

RCRA-LQG
EPA Id NYP004871451

FINDS

CON EDISON - MANHOLE 7422 (Continued) **1019325930**

Registry ID: 110069385178

ECHO
Registry ID 110069385178

E59 **CON EDISON SERVICE BOX: 7420** **NJ MANIFEST** **S117986018**
310 W 39TH ST **N/A**
< 1/8 **NEW YORK, NY 10018**
1 ft.

Relative: Lower

Click here for full text details

NJ MANIFEST
EPA Id NYP004265674

F60 **VAULT V2480** **NY Spills** **S104192841**
IFO 207 WEST 41ST ST **N/A**
< 1/8 **MANHATTAN, NY**
1 ft.

Relative: Higher

Click here for full text details

NY Spills
Spill Number/Closed Date 9904509 / 1999-10-21
Site ID 267559
Spill Date 1999-07-16

E61 **CON EDISON** **NY MANIFEST** **S119078233**
304 W 39TH ST **N/A**
< 1/8 **NEW YORK, NY 10018**
1 ft.

Relative: Lower

Click here for full text details

NY MANIFEST
EPA ID NYP004871451

D62 **250 W 40 ST** **NY AST** **A100178277**
250 WEST 40TH STREET **N/A**
< 1/8 **NEW YORK, NY 10018**
1 ft.

Relative: Higher

Click here for full text details

NY AST
Facility Id 2-606052

E63
< 1/8
1 ft.

LOT 48,TAXBLOCK 762
314 WEST 39 STREET
MANHATTAN, NY 10018

NY E DESIGNATION **S108075995**
NY NYC LAND USE **N/A**

Relative:
Lower

Click here for full text details

C64
< 1/8
1 ft.

IN THE VAULT #2642
231 WEST 40TH ST
MANHATTAN, NY

NY Spills **S106011223**
N/A

Relative:
Higher

Click here for full text details

NY Spills
Spill Number/Closed Date 0211084 / 2004-10-12
Site ID 310783
Spill Date 2003-02-04

C65
< 1/8
1 ft.

CONSOLIDATED EDISON
231 W 40TH ST
NEW YORK, NY 10018

NY MANIFEST **1009238381**
N/A

Relative:
Higher

Click here for full text details

NY MANIFEST
EPA ID NYP004047833

G66
< 1/8
1 ft.

COLLIER GRAPHIC SERVICES
240 W 40TH ST
NEW YORK, NY 10018

RCRA NonGen / NLR **1000284819**
FINDS **NYD001498864**
ECHO
NY MANIFEST

Relative:
Higher

Click here for full text details

RCRA NonGen / NLR
EPA Id NYD001498864

FINDS
Registry ID: 110004334961

ECHO
Registry ID 110004334961

NY MANIFEST
EPA ID NYD001498864

D67
< 1/8
1 ft.

PARKING GARAGE
260 WEST 40TH STREET
NEW YORK, NY

NY Spills
S117654154
N/A

Relative: Lower

Click here for full text details

NY Spills
Spill Number/Closed Date 1411390 / 2017-08-21
Site ID 505161
Spill Date 2015-03-04

E68
< 1/8
1 ft.

CON EDISON SERVICE BOX: 7421
308 W 39TH ST
NEW YORK, NY 10018

RCRA NonGen / NLR
FINDS
ECHO
NY MANIFEST
1016143782
NYP004265658

Relative: Lower

Click here for full text details

RCRA NonGen / NLR
EPA Id NYP004265658

FINDS
Registry ID: 110055425035

ECHO
Registry ID 110055425035

NY MANIFEST
EPA ID NYP004265658

F69
< 1/8
1 ft.

CON EDISON
200 W 41 ST
NEW YORK, NY 10036

NY MANIFEST
S117314574
N/A

Relative: Higher

Click here for full text details

NY MANIFEST
EPA ID NYP004616397

C70
< 1/8
1 ft.

CONSOLIDATED EDISON
219 WEST 40TH STREET
NEW YORK CITY, NY 10018

NY MANIFEST
S123692131
N/A

Relative: Higher

Click here for full text details

NY MANIFEST
EPA ID NYP004045555

C71 **PRESTIGE SERVICE CENTER** **EDR Hist Auto** **1021430496**
215 W 40TH ST **N/A**
< 1/8 **NEW YORK, NY 10018**
1 ft.

Relative: Higher

Click here for full text details

E72 **CON EDISON SERVICE BOX: 7420** **RCRA NonGen / NLR** **1016143783**
310 W 39TH ST **FINDS** **NYP004265674**
< 1/8 **NEW YORK, NY 10018** **ECHO**
1 ft. **NY MANIFEST**

Relative: Lower

Click here for full text details

RCRA NonGen / NLR
EPA Id NYP004265674

FINDS
Registry ID: 110055468284

ECHO
Registry ID 110055468284

NY MANIFEST
EPA ID NYP004265674

E73 **CONCRETE** **NY Spills** **S123660136**
589 8TH AVE **N/A**
< 1/8 **NEW YORK, NY**
1 ft.

Relative: Lower

Click here for full text details

NY Spills
Spill Number/Closed Date 1810431 / 2019-01-15
Site ID 581331
Spill Date 2019-01-14

E74 **NY E DESIGNATION** **S108075999**
316 WEST 39 STREET **NY LEAD** **N/A**
< 1/8 **MANHATTAN, NY 10018** **NY NYC LAND USE**
1 ft.

Relative: Lower

Click here for full text details

F75
< 1/8
1 ft.

VAULT 6327
200 W 41ST ST
NEW YORK CITY, NY

NY Spills **S103936288**
N/A

Relative: Higher

Click here for full text details

NY Spills
Spill Number/Closed Date 9900596 / 2004-01-29
Site ID 310617
Spill Date 1999-04-16

D76
< 1/8
1 ft.

257 W 39TH ST BUILDING
257 W 39TH ST
NEW YORK, NY 10018

NY AST **1005639803**
ICIS **N/A**
US AIRS
FINDS
ECHO

Relative: Lower

Click here for full text details

NY AST
Facility Id 2-360600

ICIS
FRS ID: 110001612782

US AIRS
EPA plant ID: 110001612782

FINDS
Registry ID: 110001612782

ECHO
Registry ID 110001612782

F77
< 1/8
1 ft.

CON EDISON
206 W 41ST ST
NEW YORK, NY 10036

NJ MANIFEST **S120676902**
N/A

Relative: Higher

Click here for full text details

NJ MANIFEST
EPA Id NYP004840829

D78
< 1/8
1 ft.

CON EDISON
257 W 39TH ST
NEW YORK, NY 10018

RCRA NonGen / NLR **1019907475**
FINDS **NYP004834574**
ECHO

Relative: Lower

Click here for full text details

RCRA NonGen / NLR
EPA Id NYP004834574

CON EDISON (Continued) **1019907475**

FINDS
Registry ID: 110069696387

ECHO
Registry ID 110069696387

F79 **BLACK DRUM/WHITE LID** **NY Spills** **S106699605**
200 WEST 41ST STREET **N/A**
< 1/8 **MANHATTAN, NY**
1 ft.

Relative: Higher

Click here for full text details

NY Spills
Spill Number/Closed Date 0407010 / 2004-12-14
Site ID 242781
Spill Date 2004-09-24

D80 **OFFICE BUILDING** **NY Spills** **S110611942**
257 WEST 39TH STREET **N/A**
< 1/8 **MANHATTAN, NY**
1 ft.

Relative: Lower

Click here for full text details

NY Spills
Spill Number/Closed Date 1008356 / 2013-04-17
Site ID 441845
Spill Date 2010-11-09

D81 **CON EDISON** **NJ MANIFEST** **S120676345**
257 W 39TH ST **N/A**
< 1/8 **NEW YORK, NY 10018**
1 ft.

Relative: Lower

Click here for full text details

NJ MANIFEST
EPA Id NYP004834574

E82 **CON EDISON - MANHOLE 7422** **NJ MANIFEST** **S120677891**
304 W 39TH ST **N/A**
< 1/8 **NEW YORK, NY 10018**
1 ft.

Relative: Lower

Click here for full text details

NJ MANIFEST
EPA Id NYP004871451

C83 **CONSOLIDATED EDISON INC - V2713** **RCRA NonGen / NLR** **1007207437**
219 W 40TH ST **NYP004045555**
< 1/8 **NEW YORK, NY 10018**
1 ft.

Relative: Higher

Click here for full text details

RCRA NonGen / NLR
EPA Id NYP004045555

H84 **LOT 41,TAXBLOCK 761** **NY E DESIGNATION** **S108075964**
306 WEST 38 STREET **NY NYC LAND USE** **N/A**
< 1/8 **MANHATTAN, NY**
1 ft.

Relative: Lower

Click here for full text details

I85 **584 8TH AVENUE** **NY UST** **U004277384**
584 8TH AVENUE **N/A**
< 1/8 **NEW YORK, NY 10018**
1 ft.

Relative: Lower

Click here for full text details

E86 **575 8TH AVE** **NY UST** **U000397903**
575 8TH AVE **N/A**
< 1/8 **NEW YORK, NY 10018**
1 ft.

Relative: Lower

Click here for full text details

G87 **231 WEST 39TH ST** **NY AST** **A100157486**
231-249 WEST 39TH ST **N/A**
< 1/8 **NEW YORK, NY 10018**
1 ft.

Relative: Higher

Click here for full text details

NY AST
Facility Id 2-192414

D88 **APARTMENT BUILDING** **NY Spills** **S106125563**
251 WEST 39TH STREET **N/A**
< 1/8 **MANHATTAN, NY**
1 ft.

Relative: Lower

Click here for full text details

NY Spills
Spill Number/Closed Date 0312020 / 2004-04-06
Site ID 322025
Spill Date 2004-01-27

D89 **CON EDISON** **RCRA NonGen / NLR** **1019905217**
251 W 39TH ST **NYP004807178**
< 1/8 **NEW YORK, NY 10018**
1 ft.

Relative: Lower

Click here for full text details

RCRA NonGen / NLR
EPA Id NYP004807178

E90 **FOUR O REALTY LLC** **NY AST** **U004081792**
585 8TH AVE **N/A**
< 1/8 **NEW YORK, NY 10018**
1 ft.

Relative: Lower

Click here for full text details

NY AST
Facility Id 2-294772

I91 **SPILL NUMBER 0304734** **NY Spills** **S106016781**
580 8TH AVE **N/A**
< 1/8 **MANHATTAN, NY**
1 ft.

Relative: Lower

Click here for full text details

NY Spills
Spill Number/Closed Date 0304734 / 2003-08-11
Site ID 106895
Spill Date 2003-08-04

G92 **CON EDISON - MANHOLE M7429** **NY MANIFEST** **S123692555**
239 W 39TH ST **N/A**
< 1/8 **NEW YORK, NY 10018**
1 ft.

Relative: Higher

Click here for full text details

NY MANIFEST
EPA ID NYP005218983

F93
< 1/8
1 ft.

MAHNOLE #44637
40TH ST/7 AVE
MANHATTAN, NY

NY Spills

S106867972
N/A

Relative: Higher

Click here for full text details

NY Spills
Spill Number/Closed Date 0500416 / 2005-07-11
Site ID 343410
Spill Date 2005-04-09

E94
< 1/8
1 ft.

310 WEST 38TH STREET
310 WEST 38TH STREET
NEW YORK, NY 10018

NY UST
NY AST

U004114960
N/A

Relative: Lower

Click here for full text details

NY AST
Facility Id 2-610710

E95
< 1/8
1 ft.

CON EDISON
589 8TH AVE & 39TH ST
NEW YORK, NY 10018

NJ MANIFEST

S120669461
N/A

Relative: Lower

Click here for full text details

NJ MANIFEST
EPA Id NYP004756383

I96
< 1/8
1 ft.

CEMENT
260 W 39TH ST
MANHATTAN, NY

NY Spills

S111319070
N/A

Relative: Lower

Click here for full text details

NY Spills
Spill Number/Closed Date 1110264 / 2011-11-22
Site ID 458074
Spill Date 2011-11-18

D97
< 1/8
1 ft.

CON EDISON
251 W 39TH ST
NEW YORK, NY 10018

NJ MANIFEST

S120673922
N/A

Relative: Lower

Click here for full text details

NJ MANIFEST
EPA Id NYP004807178

G98
< 1/8
1 ft.

SPILL NUMBER 0009099
236 WEST 40TH ST
MANHATTAN, NY

NY Spills **S104879540**
N/A

Relative: Higher

Click here for full text details

NY Spills
Spill Number/Closed Date 0008901 / 2003-05-19
Spill Number/Closed Date 0009099 / 2003-04-21
Site ID 65129
Site ID 65130
Spill Date 2000-10-31
Spill Date 2000-11-06

F99
< 1/8
1 ft.

SERVICE BOX 44634
WEST 40TH ST AND 7TH AVE SWC
MANHATTAN, NY

NY Spills **S106968100**
N/A

Relative: Higher

Click here for full text details

NY Spills
Spill Number/Closed Date 0502102 / 2005-07-26
Site ID 346396
Spill Date 2005-05-21

G100
< 1/8
1 ft.

218 W 40TH ST
218 WEST 40TH STREET
NEW YORK, NY 10018

NY AST **U003386585**
N/A

Relative: Higher

Click here for full text details

NY AST
Facility Id 2-240524

D101
< 1/8
1 ft.

251 WEST 39TH STREET
251 WEST 39TH STREET
NEW YORK, NY 10022

NY UST **U001836341**
N/A

Relative: Lower

Click here for full text details

F102
< 1/8
1 ft.

ARGUS REALTY 202 LLC
202 W 40TH ST
NEW YORK, NY 10018

NY AST **U003384959**
N/A

Relative: Higher

Click here for full text details

NY AST
Facility Id 2-110116

F103 **CON EDISON SERVICE BOX: 7692** **RCRA NonGen / NLR** **1016143088**
201 W 40TH ST **FINDS** **NYP004258182**
< 1/8 **NEW YORK, NY 10018** **ECHO**
1 ft. **NY MANIFEST**

Relative: Higher

Click here for full text details

RCRA NonGen / NLR
EPA Id NYP004258182

FINDS
Registry ID: 110055420762

ECHO
Registry ID 110055420762

NY MANIFEST
EPA ID NYP004258182

F104 **CON EDISON** **NJ MANIFEST** **S120676221**
207 W 40TH ST **N/A**
< 1/8 **NEW YORK, NY 10018**
1 ft.

Relative: Higher

Click here for full text details

NJ MANIFEST
EPA Id NYP004833170

E105 **TIMES SQUARE CLEANERS** **NY AST** **1000221572**
575 8TH AVE **RCRA NonGen / NLR** **NYD064926322**
< 1/8 **NEW YORK, NY 10018** **FINDS**
1 ft. **ECHO**
NY MANIFEST

Relative: Lower

Click here for full text details

NY AST
Facility Id 2-241601

RCRA NonGen / NLR
EPA Id NYD064926322

FINDS
Registry ID: 110004364125

ECHO
Registry ID 110004364125

NY MANIFEST
EPA ID NYD064926322

D106 **APARTMENT BUILDING** **NY Spills** **S106010568**
251 W.39TH ST **N/A**
< 1/8 **MANHATTAN, NY**
1 ft.

Relative: Lower

Click here for full text details

NY Spills
Spill Number/Closed Date 0210166 / 2003-01-08
Site ID 137252
Spill Date 2003-01-08

F107 **CON ED** **NY MANIFEST** **S119077536**
207 W 40TH ST **N/A**
< 1/8 **NEW YORK, NY 10018**
1 ft.

Relative: Higher

Click here for full text details

NY MANIFEST
EPA ID NYP004833170

I108 **CON EDISON** **NY MANIFEST** **S117739871**
F/O 582 8 AV **N/A**
< 1/8 **NEW YORK, NY 10001**
1 ft.

Relative: Lower

Click here for full text details

NY MANIFEST
EPA ID NYP004730123

F109 **CON EDISON SERVICE BOX: 7692** **NJ MANIFEST** **S117985411**
201 W 40TH ST **N/A**
< 1/8 **NEW YORK, NY 10018**
1 ft.

Relative: Higher

Click here for full text details

NJ MANIFEST
EPA Id NYP004258182

I110 **580 EIGHTH AVENUE REALTY CO.** **NY AST** **U004077719**
580 8TH AVE **N/A**
< 1/8 **MANHATTAN, NY 10018**
1 ft.

Relative: Lower

Click here for full text details

NY AST
Facility Id 2-326690

F111 **CON EDISON** **RCRA NonGen / NLR** **1019325509**
207 W 40TH ST **NYP004833170**
< 1/8 **NEW YORK, NY 10018**
1 ft.

Relative: Higher

Click here for full text details

RCRA NonGen / NLR
EPA Id NYP004833170

G112 **CON EDISON - VAULT V4913** **NY MANIFEST** **S120958142**
232 W 40 ST **N/A**
< 1/8 **NEW YORK, NY 10018**
1 ft.

Relative: Higher

Click here for full text details

NY MANIFEST
EPA ID NYP004915953

E113 **CON EDISON** **NY MANIFEST** **S118088098**
589 8TH AVE & 39TH ST **N/A**
< 1/8 **NEW YORK, NY 10018**
1 ft.

Relative: Lower

Click here for full text details

NY MANIFEST
EPA ID NYP004756383

D114 **KALEIDOSCOPE NEW YORK** **E MANIFEST** **1027837309**
251 WEST 39TH ST 4TH FLR **N/A**
< 1/8 **NEW YORK, NY 10018**
1 ft.

Relative: Lower

Click here for full text details

E115 **CONSTRUCTION SITE** **NY Spills** **S108955447**
310 WEST 38TH STREET **N/A**
< 1/8 **NEW YORK, NY**
1 ft.

Relative: Lower

Click here for full text details

NY Spills
Spill Number/Closed Date 0707380 / 2009-03-30
Site ID 388071
Spill Date 2007-10-04

I116
< 1/8
1 ft.

260 W. 39TH ST.
260 WEST 39TH STREET
NEW YORK, NY 10018

NY AST | **U004076152**
N/A

Relative: Lower

Click here for full text details

NY AST
Facility Id 2-047554

F117
< 1/8
1 ft.

MH 44634
W40TH AND 7TH AVE
MANHATTAN, NY

NY Spills | **S103938289**
N/A

Relative: Higher

Click here for full text details

NY Spills
Spill Number/Closed Date 9902858 / 2000-05-18
Site ID 186341
Spill Date 1999-06-11

E118
< 1/8
1 ft.

TIMES SQUARE CLEANERS & DYERS*
575 8 AVE
NEW YORK, NY 10018

EDR Hist Cleaner | **1020105134**
N/A

Relative: Lower

Click here for full text details

D119
< 1/8
1 ft.

CON EDISON
251 E 39TH ST
NEW YORK, NY 10016

RCRA NonGen / NLR | **1018280555**
FINDS | **NYP004754438**
ECHO

Relative: Lower

Click here for full text details

RCRA NonGen / NLR
EPA Id NYP004754438

FINDS
Registry ID: 110067708403

ECHO
Registry ID 110067708403

Map ID / Direction / Distance / Elevation	Site	Database(s)	EDR ID Number / EPA ID Number
H120 **< 1/8** **1 ft.**	**SLOYER-FORMAN INC** **304 WEST 38TH STREET** **NEW YORK, NY 10018**	**NY AST**	**U003391903** **N/A**
Relative: Lower	**Click here for full text details** **NY AST** Facility Id 2-364924		
I121 **< 1/8** **1 ft.**	**CON EDISON** **572 8TH AVE** **NEW YORK, NY 10001**	**RCRA NonGen / NLR** **FINDS** **ECHO**	**1018278226** **NYP004729869**
Relative: Lower	**Click here for full text details** **RCRA NonGen / NLR** EPA Id NYP004729869 **FINDS** Registry ID: 110067701080 **ECHO** Registry ID 110067701080		
I122 **< 1/8** **1 ft.**	**CON EDISON** **572 8TH AVE** **NEW YORK, NY 10001**	**NJ MANIFEST**	**S120667115** **N/A**
Relative: Lower	**Click here for full text details** **NJ MANIFEST** EPA Id NYP004729869		
I123 **< 1/8** **1 ft.**	**CON EDISON** **572 8TH AVE** **NEW YORK, NY 10001**	**NY MANIFEST**	**S117739846** **N/A**
Relative: Lower	**Click here for full text details** **NY MANIFEST** EPA ID NYP004729869		

E124 **KALEIDORSCOPE IMAGING OF NY INC** **RCRA-SQG** **1015747275**
307 W 38TH ST - 6TH FL **NYR000197467**
< 1/8 **NEW YORK, NY 11018**
1 ft.

Relative: Lower

Click here for full text details

RCRA-SQG
EPA Id NYR000197467

E125 **KALEIDORSCOPE IMAGING OF NY INC** **NY MANIFEST** **S130581957**
307 W 38TH ST - 6TH FL **N/A**
< 1/8 **NEW YORK, NY 11018**
1 ft.

Relative: Lower

Click here for full text details

NY MANIFEST
EPA ID NYR000197467

G126 **SPILL NUMBER 0008894** **NY LTANKS** **S104877129**
236 W. 40TH ST **N/A**
< 1/8 **MANHATTAN, NY**
1 ft.

Relative: Higher

Click here for full text details

NY LTANKS
Spill Number/Closed Date 0008894 / 2003-03-18
Site ID 134201
Spill Date 2000-10-31

E127 **VAULT 8260** **NY Spills** **S105058194**
307 W 38TH ST **N/A**
< 1/8 **MANHATTAN, NY**
1 ft.

Relative: Lower

Click here for full text details

NY Spills
Spill Number/Closed Date 0102934 / 2003-07-18
Site ID 317713
Spill Date 2001-06-16

I128 **584 8TH AVENUE** **UST FINDER** **1028599012**
584 8TH AVENUE **N/A**
< 1/8 **NEW YORK, NY 10018**
1 ft.

Relative: Lower

Click here for full text details

E129 **A & M SPRAYING CO** **RCRA NonGen / NLR** **1000263644**
307 W 38TH ST **NYD002032779**
< 1/8 **NEW YORK, NY 10018**
1 ft.

Relative: Lower

Click here for full text details

RCRA NonGen / NLR
EPA Id NYD002032779

F130 **GALAXIE PROFESSIONAL SVCS INC** **EDR Hist Cleaner** **1019993358**
209 W 40TH ST STE B1 **N/A**
< 1/8 **NEW YORK, NY 10018**
1 ft.

Relative: Higher

Click here for full text details

E131 **EMSL ANALYTICAL INC** **RCRA NonGen / NLR** **1004762071**
307 W 38TH ST - MAIN FL **FINDS** **NYR000093245**
< 1/8 **NEW YORK, NY 10018** **ECHO**
1 ft. **NY MANIFEST**
NJ MANIFEST
E MANIFEST

Relative: Lower

Click here for full text details

RCRA NonGen / NLR
EPA Id NYR000093245

FINDS
Registry ID: 110004566568

ECHO
Registry ID 110004566568

NY MANIFEST
EPA ID NYR000093245

NJ MANIFEST
EPA Id NYR000093245

D132 **251 W 39TH STREET REALTY TIC C/O EAST END CAPITAL** **E MANIFEST** **1027788333**
251 W 39TH STREET **N/A**
< 1/8 **NEW YORK, NY 10018**
1 ft.

Relative: Lower

Click here for full text details

E133 **307 W 38TH ST** **NY AST** **A100304735**
307-317 WEST 38TH STREET **N/A**
< 1/8 **NEW YORK, NY 10018**
1 ft.

Relative: Lower

Click here for full text details

NY AST
Facility Id 2-148660

G134 **UNDERGROUND VAULT 4913** **NY Spills** **S119029337**
232 WEST 40 ST **N/A**
< 1/8 **NEW YORK, NY**
1 ft.

Relative: Higher

Click here for full text details

NY Spills
Spill Number/Closed Date 1609390 / 2017-10-04
Site ID 538175
Spill Date 2017-01-10

E135 **575 8TH AVE** **UST FINDER** **1028600523**
575 8TH AVE **N/A**
< 1/8 **NEW YORK, NY 10018**
1 ft.

Relative: Lower

Click here for full text details

E136 **310 WEST 38TH STREET** **UST FINDER** **1028582754**
310 WEST 38TH STREET **N/A**
< 1/8 **NEW YORK, NY 10018**
1 ft.

Relative: Lower

Click here for full text details

E137 **BEAD HOUSE INC DBA A & M SPRAYING CO** **RCRA NonGen / NLR** **1004758648**
307 W 38TH ST 20TH FL ROOM F1 **NY MANIFEST** **NYD987014479**
< 1/8 **NEW YORK, NY 10018**
1 ft.

Relative: Lower

Click here for full text details

RCRA NonGen / NLR
EPA Id NYD987014479

NY MANIFEST
EPA ID NYD987014479

F138
< 1/8
1 ft.

CON EDISON
568-570 7TH AVE & 40TH ST N OF
NEW YORK, NY 10018

NY MANIFEST

S121967149
N/A

Relative: Higher

Click here for full text details

NY MANIFEST
EPA ID NYP004526604

I139
< 1/8
1 ft.

APT BUILDING
260 WEST 39 ST
NEW YORK, NY

NY LTANKS

S122481724
N/A

Relative: Lower

Click here for full text details

NY LTANKS
Spill Number/Closed Date 1803850 / 2018-11-19
Site ID 572527
Spill Date 2018-07-10

F140
< 1/8
1 ft.

CON EDISON
568 7 AV
NEW YORK, NY 10036

NY MANIFEST

S121967205
N/A

Relative: Higher

Click here for full text details

NY MANIFEST
EPA ID NYP004613493

H141
< 1/8
1 ft.

WEST 38TH STREET ASSOCIATES
306 WEST 38TH STREET
NEW YORK, NY 10018

NY AST

U003388954
N/A

Relative: Lower

Click here for full text details

NY AST
Facility Id 2-284149

J142
< 1/8
1 ft.

CON EDISON
205 W 39TH ST
NEW YORK, NY 10018

NY MANIFEST

S118463365
N/A

Relative: Higher

Click here for full text details

NY MANIFEST
EPA ID NYP004850448

J143 **DAYAN 552 LLC** **NY AST** **U004046508**
552 SEVENTH AVENUE **N/A**
< 1/8 **NEW YORK, NY 10018**
1 ft.

Relative: Higher

Click here for full text details

NY AST
Facility Id 2-605714

G144 **CON EDISON - SERVICE BOX 7441** **NY MANIFEST** **S123692556**
244 W 39TH ST **N/A**
< 1/8 **NEW YORK, NY 10018**
1 ft.

Relative: Lower

Click here for full text details

NY MANIFEST
EPA ID NYP005218991

H145 **CON EDISON** **RCRA NonGen / NLR** **1019325275**
W 38TH ST & 8TH AVE **NYP004811267**
< 1/8 **NEW YORK, NY 10018**
1 ft.

Relative: Lower

Click here for full text details

RCRA NonGen / NLR
EPA Id NYP004811267

H146 **MARRIOT HOTEL** **NY Spills** **S116155643**
307 WEST 37TH ST **N/A**
< 1/8 **NEW YORK, NY**
1 ft.

Relative: Lower

Click here for full text details

NY Spills
Spill Number/Closed Date 1309351 / 2013-12-24
Site ID 490144
Spill Date 2013-12-22

H147 **NY Spills** **S110243527**
307 WEST 37 STREET **NY E DESIGNATION** **N/A**
< 1/8 **MANHATTAN, NY 10018** **NY NYC LAND USE**
1 ft.

Relative: Lower

Click here for full text details

NY Spills
Spill Number/Closed Date 0913484 / 2010-09-15
Site ID 426430
Spill Date 2010-03-22

H148
< 1/8
1 ft.

CON EDISON SERVICE BOX: 32303
W 38TH ST & 8TH AVE E INTERSECTION
NEW YORK, NY 10018

RCRA NonGen / NLR
NY MANIFEST

1016143794
NYP004265781

Relative:
Lower

Click here for full text details

RCRA NonGen / NLR
EPA Id NYP004265781

NY MANIFEST
EPA ID NYP004265781

I149
< 1/8
1 ft.

250 W 39TH ST
250 WEST 39TH STREET
NEW YORK, NY 10018

NY AST

A100321663
N/A

Relative:
Lower

Click here for full text details

NY AST
Facility Id 2-192368

H150
< 1/8
1 ft.

CON EDISON
W 38 ST & 8TH AVE
NEW YORK, NY 10018

NJ MANIFEST

S120674300
N/A

Relative:
Lower

Click here for full text details

NJ MANIFEST
EPA Id NYP004811267

J151
< 1/8
1 ft.

550 SEVENTH AVENUE
550 SEVENTH AVENUE
NEW YORK, NY 10018

NY UST

U004339736
N/A

Relative:
Higher

Click here for full text details

H152
< 1/8
1 ft.

545 EIGHTH AVENUE ASSOC.
545 EIGHTH AVENUE
NEW YORK, NY 10018

NY AST

A100178515
N/A

Relative:
Lower

Click here for full text details

NY AST
Facility Id 2-606341

J153 **COMMERICAL** **NY Spills** **S126996810**
550 7TH AVE **N/A**
< 1/8 **MANHATTAN, NY**
1 ft.

Relative: Higher

Click here for full text details

NY Spills
Spill Number/Closed Date 2005072 / 2020-11-20
Site ID 610845
Spill Date 2020-09-02

J154 **CON EDISON** **NJ MANIFEST** **S120676304**
220 W 39TH ST **N/A**
< 1/8 **NEW YORK, NY 10018**
1 ft.

Relative: Higher

Click here for full text details

NJ MANIFEST
EPA Id NYP004834103

J155 **CON ED** **NY MANIFEST** **S118563504**
220 W 39TH ST **N/A**
< 1/8 **NEW YORK, NY 10018**
1 ft.

Relative: Higher

Click here for full text details

NY MANIFEST
EPA ID NYP004834103

J156 **CON EDISON** **RCRA NonGen / NLR** **1019325528**
220 W 39TH ST **NYP004834103**
< 1/8 **NEW YORK, NY 10018**
1 ft.

Relative: Higher

Click here for full text details

RCRA NonGen / NLR
EPA Id NYP004834103

H157 **CON EDISON SERVICE BOX: 32303** **NJ MANIFEST** **S117986028**
W 38TH ST & 8TH AVE E **N/A**
< 1/8 **NEW YORK, NY 10018**
1 ft.

Relative: Lower

Click here for full text details

NJ MANIFEST
EPA Id NYP004265781

Map ID / Direction / Distance / Elevation	Site	Database(s)	EDR ID Number / EPA ID Number
H158 **< 1/8** **1 ft.**	**313 WEST 37TH STREET** **313 WEST 37TH STREET** **NEW YORK, NY 10018**	**NY AST**	**U003127159** **N/A**
Relative: Lower	**Click here for full text details** **NY AST** Facility Id 2-055972		
H159 **< 1/8** **1 ft.**	**DYERS SANTOS** **313 W 37TH ST** **NEW YORK, NY 10018**	**EDR Hist Cleaner**	**1019978497** **N/A**
Relative: Lower	**Click here for full text details**		
H160 **< 1/8** **1 ft.**	**CONSOLIDATED EDISON** **38TH ST & 8TH AVE** **NEW YORK, NY**	**NY MANIFEST**	**S119072928** **N/A**
Relative: Lower	**Click here for full text details** **NY MANIFEST** EPA ID NYP004151965		
G161 **< 1/8** **1 ft.**	**CON EDISON** **242 W 39 ST** **NEW YORK, NY 10018**	**NY MANIFEST**	**S117314519** **N/A**
Relative: Lower	**Click here for full text details** **NY MANIFEST** EPA ID NYP004615804		
I162 **< 1/8** **1 ft.**	**HANDRO PROPERTIES LLC** **263 WEST 38TH STREET** **NEW YORK, NY 10018**	**NY AST**	**A100353018** **N/A**
Relative: Lower	**Click here for full text details** **NY AST** Facility Id 2-482064		

Map ID / Direction / Distance / Elevation	Site	Database(s)	EDR ID Number / EPA ID Number
G163 **< 1/8** **1 ft.**	**CON EDISON** **225 W 39TH ST** **NEW YORK, NY 10018**	**RCRA NonGen / NLR** **FINDS** **ECHO**	**1019907530** **NYP004835233**

Relative: Higher

Click here for full text details

RCRA NonGen / NLR
EPA Id NYP004835233

FINDS
Registry ID: 110069699785

ECHO
Registry ID 110069699785

H164 **< 1/8** **1 ft.**	**CON EDISON SERVICE BOX: 0000** **307 W 37TH ST** **NEW YORK, NY 10018**	**RCRA NonGen / NLR** **NY MANIFEST**	**1016967407** **NYP004410221**

Relative: Lower

Click here for full text details

RCRA NonGen / NLR
EPA Id NYP004410221

NY MANIFEST
EPA ID NYP004410221

H165 **< 1/8** **1 ft.**	**MANHOLE #07181** **304 W38TH ST/555 8TH AV** **MANHATTAN, NY**	**NY Spills**	**S105057480** **N/A**

Relative: Lower

Click here for full text details

NY Spills
Spill Number/Closed Date 0101888 / 2004-03-16
Site ID 76776
Spill Date 2001-05-18

G166 **< 1/8** **1 ft.**	**CON EDISON** **225 W 39TH ST** **NEW YORK, NY 10018**	**NJ MANIFEST**	**S120676405** **N/A**

Relative: Higher

Click here for full text details

NJ MANIFEST
EPA Id NYP004835233

J167 **216233; 205 W 39 STREET** **NY Spills** **S110307066**
205 W 39 STREET **N/A**
< 1/8 **NEW YORK, NY**
1 ft.

Relative: Higher

Click here for full text details

NY Spills
Spill Number/Closed Date 0914125 / 2010-07-08
Site ID 432940
Spill Date 2009-04-01

G168 **234 WEST 39TH STREET LLC** **NY AST** **U003390411**
234 WEST 39TH STREET **N/A**
< 1/8 **NEW YORK, NY 10018**
1 ft.

Relative: Higher

Click here for full text details

NY AST
Facility Id 2-290564

H169 **CON ED** **NY MANIFEST** **S119076701**
W 38 ST & 8TH AVE **N/A**
< 1/8 **NEW YORK, NY 10018**
1 ft.

Relative: Lower

Click here for full text details

NY MANIFEST
EPA ID NYP004811267

H170 **CON EDISON** **NY MANIFEST** **S117066733**
FO 307 WEST 37 ST **N/A**
< 1/8 **NEW YORK, NY 10018**
1 ft.

Relative: Lower

Click here for full text details

NY MANIFEST
EPA ID NYP004594222

G171 **NY Spills** **S108294177**
234 WEST 39 STREET **NY NYC LAND USE** **N/A**
< 1/8 **MANHATTAN, NY 10018**
1 ft.

Relative: Higher

Click here for full text details

NY Spills
Spill Number/Closed Date 0606941 / 2007-03-19
Site ID 370377
Spill Date 2006-09-17

G172
< 1/8
1 ft.

225 WEST 39TH ST
225 WEST 39TH ST
NEW YORK, NY 10018

NY AST **U003383830**
N/A

Relative: Higher

Click here for full text details

NY AST
Facility Id 2-063851

H173
< 1/8
1 ft.

APARTMENT BUILDING
555 8TH AVENUE
MANHATTAN, NY

NY Spills **S116155112**
N/A

Relative: Lower

Click here for full text details

NY Spills
Spill Number/Closed Date 1308620 / 2015-09-10
Site ID 489370
Spill Date 2013-11-25

J174
< 1/8
1 ft.

RH 39 REALTY L.P
230 WEST 39TH STREET
NEW YORK, NY 10018

NY AST **A100295781**
N/A

Relative: Higher

Click here for full text details

NY AST
Facility Id 2-608047

J175
< 1/8
1 ft.

205 WEST 39TH STREET COMPANY
205 WEST 39TH ST
NEW YORK, NY 10018

NY AST **U003393615**
N/A

Relative: Higher

Click here for full text details

NY AST
Facility Id 2-339369

G176
< 1/8
1 ft.

244 W 39TH ST REALTY INC
244 WEST 39TH STREET
NEW YORK, NY 10018

NY AST **A100291903**
N/A

Relative: Lower

Click here for full text details

NY AST
Facility Id 2-215899

G177 **APT BUILDING** **NY Spills** **S104506257**
225-229 WEST 39TH ST **N/A**
< 1/8 **MANHATTAN, NY**
1 ft.

Relative: Higher

Click here for full text details

NY Spills
Spill Number/Closed Date 9811113 / 1999-02-09
Site ID 230417
Spill Date 1998-12-04

I178 **261 REALTY CO** **NY AST** **U003390079**
257-261 W 38TH ST **N/A**
< 1/8 **NEW YORK, NY 10018**
1 ft.

Relative: Lower

Click here for full text details

NY AST
Facility Id 2-267554

K179 **CON EDISON VAULT 5788** **RCRA NonGen / NLR** **1014926647**
223 W 38TH ST **NY MANIFEST** **NYP004244240**
< 1/8 **NEW YORK, NY 10018**
1 ft.

Relative: Higher

Click here for full text details

RCRA NonGen / NLR
EPA Id NYP004244240

NY MANIFEST
EPA ID NYP004244240
EPA ID NYP004233987

H180 **WEST 37TH STREET PARTNERS LLC** **RCRA NonGen / NLR** **1014958194**
312 W 37TH ST **NY MANIFEST** **NYR000194399**
< 1/8 **NEW YORK, NY 10018**
1 ft.

Relative: Lower

Click here for full text details

RCRA NonGen / NLR
EPA Id NYR000194399

NY MANIFEST
EPA ID NYR000194399

I181 **270 W. 38TH ST** **NY Spills** **U003312901**
270 W. 38TH ST **N/A**
< 1/8 **MANHATTAN, NY**
1 ft.

Relative: Lower

Click here for full text details

NY Spills
Spill Number/Closed Date 9507881 / 1995-09-27
Site ID 135664
Spill Date 1995-09-27

K182 **247 WEST 38TH STREET REALTY CORP** **NY AST** **U003390091**
247 WEST 38TH STREET **N/A**
< 1/8 **NEW YORK, NY 10018**
1 ft.

Relative: Lower

Click here for full text details

NY AST
Facility Id 2-275727

K183 **CON EDISON** **NY MANIFEST** **S117737207**
223 W 38TH ST **N/A**
< 1/8 **NEW YORK, NY 10018**
1 ft.

Relative: Higher

Click here for full text details

NY MANIFEST
EPA ID NYP004621280

K184 **CON EDISON VAULT 5788** **RCRA NonGen / NLR** **1014919238**
223 W 38TH ST **NYP004233987**
< 1/8 **NEW YORK, NY 10018**
1 ft.

Relative: Higher

Click here for full text details

RCRA NonGen / NLR
EPA Id NYP004233987

H185 **CON EDISON VAULT: 45480** **RCRA NonGen / NLR** **1016964307**
312 W 37TH ST VAULT 45480 **NY MANIFEST** **NYP004372405**
< 1/8 **NEW YORK, NY 10018**
1 ft.

Relative: Lower

Click here for full text details

RCRA NonGen / NLR
EPA Id NYP004372405

NY MANIFEST
EPA ID NYP004372405

K186 **CON EDISON VAULT 5788** **RCRA NonGen / NLR** **1014957474**
223 W 38TH ST **NY MANIFEST** **NYP004244257**
< 1/8 **NEW YORK, NY 10018** **NJ MANIFEST**
1 ft.

Relative: Higher

Click here for full text details

RCRA NonGen / NLR
EPA Id NYP004244257

NY MANIFEST
EPA ID NYP004244257

NJ MANIFEST
EPA Id NYP004244257

I187 **SEEMS LIKE USED COOKING OIL WAS** **NY Spills** **S108763671**
270 WEST 38 STREET AT 8 AVENUE **N/A**
< 1/8 **MANHATTAN, NY**
1 ft.

Relative: Lower

Click here for full text details

NY Spills
Spill Number/Closed Date 0705498 / 2007-11-08
Site ID 385820
Spill Date 2007-08-14

J188 **CON EDISON** **RCRA NonGen / NLR** **1019907898**
201 W 39TH ST **FINDS** **NYP004839548**
< 1/8 **NEW YORK, NY 10018** **ECHO**
1 ft.

Relative: Higher

Click here for full text details

RCRA NonGen / NLR
EPA Id NYP004839548

FINDS
Registry ID: 110069644683

ECHO
Registry ID 110069644683

I189 **270 WEST 38TH STREET** **UST FINDER** **1028573239**
270 WEST 38TH STREET **N/A**
< 1/8 **NEW YORK, NY 10038**
1 ft.

Relative: Lower

Click here for full text details

Map ID / Direction / Distance / Elevation	Site	Database(s)	EDR ID Number / EPA ID Number
K190 **< 1/8** **1 ft.**	**CON EDISON VAULT: 5788** **223 W 38TH ST FRONT OF** **NEW YORK, NY 10018**	**RCRA NonGen / NLR** **NY MANIFEST**	**1016961167** **NYP004336533**
Relative: Higher	**Click here for full text details** **RCRA NonGen / NLR** EPA Id NYP004336533 **NY MANIFEST** EPA ID NYP004336533		
H191 **< 1/8** **1 ft.**	**LOT 51,TAXBLOCK 760** **312 WEST 37 STREET** **MANHATTAN, NY**	**NY E DESIGNATION** **NY NYC LAND USE**	**S108076013** **N/A**
Relative: Lower	**Click here for full text details**		
H192 **< 1/8** **1 ft.**	**312 WEST 37TH STREET HILTON HOMEWOOD SUITES - DOB** **312 WEST 37TH STREET** **NEW YORK CITY, NY**	**NY VCP**	**S127989935** **N/A**
Relative: Lower	**Click here for full text details**		
K193 **< 1/8** **1 ft.**	**COMMERICAL** **247 WEST 38TH STREET** **MANHATTAN, NY**	**NY LTANKS**	**S122878556** **N/A**
Relative: Lower	**Click here for full text details** **NY LTANKS** Spill Number/Closed Date 1807375 / Not Reported Site ID 578137 Spill Date 2018-10-10		
I194 **< 1/8** **1 ft.**	**270 WEST 38TH STREET** **270 WEST 38TH STREET** **NEW YORK, NY 10018**	**NY AST**	**A100485409** **N/A**
Relative: Lower	**Click here for full text details** **NY AST** Facility Id 2-603535		

L195 **WEST 38 TT LLC** **NY AST** **A100320289**
256 WEST 38TH STREET **N/A**
< 1/8 **NEW YORK, NY 10018**
1 ft.

Relative: Lower

Click here for full text details

NY AST
Facility Id 2-405469

J196 **TETHS LABS** **E MANIFEST** **1028036717**
214 W. 39TH ST. SUITE 1007 **N/A**
< 1/8 **NEW YORK, NY 10018**
1 ft.

Relative: Higher

Click here for full text details

H197 **CON EDISON OTHER - SPECIFY: 45480** **RCRA NonGen / NLR** **1016964308**
312 W 37TH ST OTHER STRUCTURE 4548 **NY MANIFEST** **NYP004372413**
< 1/8 **NEW YORK, NY 10018**
1 ft.

Relative: Lower

Click here for full text details

RCRA NonGen / NLR
EPA Id NYP004372413

NY MANIFEST
EPA ID NYP004372413

K198 **US POSTAL SERVICE - MIDTOWN STATION** **RCRA-VSQG** **1008892150**
223 W 38TH ST **NY MANIFEST** **NYR000135269**
< 1/8 **NEW YORK, NY 10018**
1 ft.

Relative: Higher

Click here for full text details

RCRA-VSQG
EPA Id NYR000135269

NY MANIFEST
EPA ID NYR000135269

I199 **IFO 270 WEST 38TH ST** **NY Spills** **S105235158**
IFO 270 W.38TH ST **N/A**
< 1/8 **MANHATTAN, NY**
1 ft.

Relative: Lower

Click here for full text details

NY Spills
Spill Number/Closed Date 9806175 / 1998-10-05

IFO 270 WEST 38TH ST (Continued) **S105235158**

Site ID 239368
Spill Date 1998-08-18

J200 **214 WEST 39TH STREET LLC** **NY AST** **A100173474**
214 WEST 39 STREET **N/A**
< 1/8 **NEW YORK, NY 10018**
1 ft.

Relative: Higher

Click here for full text details

NY AST
Facility Id 2-482102

K201 **UNITED STATES POST OFFICE** **NY AST** **U004048627**
225 W 38TH ST **N/A**
< 1/8 **NEW YORK, NY 10018**
1 ft.

Relative: Higher

Click here for full text details

NY AST
Facility Id 2-293199

K202 **CON EDISON - VAULT 5788** **RCRA-LQG** **1024890440**
223 W 38TH ST **NYP004621280**
< 1/8 **NEW YORK, NY 10018**
1 ft.

Relative: Higher

Click here for full text details

RCRA-LQG
EPA Id NYP004621280

K203 **VAULT #5788** **NY Spills** **S117654358**
233 WEST 38TH STREET **N/A**
< 1/8 **NEW YORK, NY**
1 ft.

Relative: Lower

Click here for full text details

NY Spills
Spill Number/Closed Date 1411619 / 2017-11-28
Site ID 505411
Spill Date 2015-03-13

J204 **544 7TH AVE** **NY Spills** **S104503334**
544 7TH AVE **N/A**
< 1/8 **MANHATTAN, NY**
1 ft.

Relative: Higher

Click here for full text details

NY Spills
Spill Number/Closed Date 9703552 / 2003-02-03
Site ID 182663
Spill Date 1997-06-23

J205 **CON EDISON** **NY MANIFEST** **S119077824**
201 W 39TH ST **N/A**
< 1/8 **NEW YORK, NY 10018**
1 ft.

Relative: Higher

Click here for full text details

NY MANIFEST
EPA ID NYP004839548

K206 **UNDERGROUND STRUCTURE** **NY Spills** **S122480015**
241 WEST 38TH STREET **N/A**
< 1/8 **MANHATTAN, NY 10003**
1 ft.

Relative: Lower

Click here for full text details

NY Spills
Spill Number/Closed Date 1803148 / 2018-09-27
Site ID 571768
Spill Date 2018-06-21

K207 **CON EDISON** **RCRA NonGen / NLR** **1018280175**
233 W 38TH ST **FINDS** **NYP004750378**
< 1/8 **NEW YORK, NY 10018** **ECHO**
1 ft.

Relative: Lower

Click here for full text details

RCRA NonGen / NLR
EPA Id NYP004750378

FINDS
Registry ID: 110067702579

ECHO
Registry ID 110067702579

K208
< 1/8
1 ft.

TRANSFORMER VAULT 05788
223 WEST 38TH ST
MANHATTAN, NY

NY Spills **S111064960**
N/A

Relative: Higher

Click here for full text details

NY Spills
Spill Number/Closed Date 1103106 / 2011-08-11
Site ID 450655
Spill Date 2011-06-19

I209
< 1/8
1 ft.

PINNACLE CLEANING INC
270 W 38TH ST RM 1901
NEW YORK, NY 10018

EDR Hist Cleaner **1020063526**
N/A

Relative: Lower

Click here for full text details

K210
< 1/8
1 ft.

CON EDISON
247-245 W 38 ST & 8 AV
NEW YORK, NY 10018

NY MANIFEST **S117536541**
N/A

Relative: Lower

Click here for full text details

NY MANIFEST
EPA ID NYP004690178

K211
< 1/8
1 ft.

UNITED STATES POSTAL SERVICE/MIDTOWN STA
223 WEST 38TH STREET
NEW YORK, NY 10018

NY AST **A100173523**
N/A

Relative: Higher

Click here for full text details

NY AST
Facility Id 2-604657

L212
< 1/8
1 ft.

PALOBUENO REAL ESTATE CORP
262 W. 38TH ST.
NEW YORK, NY 10018

NY AST **A100178358**
N/A

Relative: Lower

Click here for full text details

NY AST
Facility Id 2-606162

I213
< 1/8
1 ft.

TANK TEST FAILURE
270 W 38TH ST
NEW YORK, NY

NY LTANKS **S118953545**
N/A

Relative: Lower

Click here for full text details

NY LTANKS
Spill Number/Closed Date 1604979 / 2016-08-31
Site ID 531506
Spill Date 2016-08-15

H214
< 1/8
1 ft.

312 WEST 37TH STREET HILTON HOMEWOOD SUITES - DOB
312 WEST 37TH STREET
MANHATTAN, NY

NY NYC OER **S129932309**
N/A

Relative: Lower

Click here for full text details

H215
< 1/8
1 ft.

CON EDISON - VAULT 78540
312 W 37TH ST
NEW YORK, NY 10018

RCRA-LQG **1016964309**
NY MANIFEST **NYP004372421**

Relative: Lower

Click here for full text details

RCRA-LQG
EPA Id NYP004372421

NY MANIFEST
EPA ID NYP004372421

H216
< 1/8
1 ft.

WEST 37TH STREET PARTNERS LLC
312 W 37TH ST
NEW YORK, NY 10018

NJ MANIFEST **S117987428**
N/A

Relative: Lower

Click here for full text details

NJ MANIFEST
EPA Id NYR000194399

J217
< 1/8
1 ft.

CON EDISON
201 W 39TH ST
NEW YORK, NY 10018

NJ MANIFEST **S120676784**
N/A

Relative: Higher

Click here for full text details

NJ MANIFEST
EPA Id NYP004839548

L218 **APT BUILDING TTF** **NY LTANKS** **S112148825**
256 WEST 38 ST **N/A**
< 1/8 **MANHATTAN, NY**
1 ft.

Relative: Lower

Click here for full text details

NY LTANKS
Spill Number/Closed Date 1203417 / 2015-11-19
Site ID 466230
Spill Date 2012-07-09

K219 **CON EDISON** **NY MANIFEST** **S117536543**
246-250 W 38 ST & 8 AV **N/A**
< 1/8 **NEW YORK, NY 10018**
1 ft.

Relative: Lower

Click here for full text details

NY MANIFEST
EPA ID NYP004690194

M220 **CON EDISON** **NY MANIFEST** **S118258725**
266 W 37TH ST **N/A**
< 1/8 **NEW YORK, NY 10018**
1 ft.

Relative: Lower

Click here for full text details

NY MANIFEST
EPA ID NYP004820235

M221 **CON EDISON** **NJ MANIFEST** **S120675130**
266 W 37TH ST **N/A**
< 1/8 **NEW YORK, NY 10018**
1 ft.

Relative: Lower

Click here for full text details

NJ MANIFEST
EPA Id NYP004820235

M222 **CON EDISON** **RCRA NonGen / NLR** **1019906366**
266 W 37TH ST **NYP004820235**
< 1/8 **NEW YORK, NY 10018**
1 ft.

Relative: Lower

Click here for full text details

RCRA NonGen / NLR
EPA Id NYP004820235

K223 **246 W 38TH ST TENANTS CORP** **NY AST** **U003390687**
246 WEST 38TH STREET **N/A**
< 1/8 **NEW YORK, NY 10018**
1 ft.

Relative: Lower

Click here for full text details

NY AST
Facility Id 2-321095

J224 **GRS REALTY** **NY Spills** **S117363428**
530 7TH AVE **N/A**
< 1/8 **MANHATTAN, NY**
1 ft.

Relative: Higher

Click here for full text details

NY Spills
Spill Number/Closed Date 1407130 / 2014-11-10
Site ID 500629
Spill Date 2014-10-08

M225 **SPILL NUMBER 0202261** **NY Spills** **S106004132**
37TH STREET & 8TH AVENUE **N/A**
< 1/8 **MANHATTAN, NY**
1 ft.

Relative: Lower

Click here for full text details

NY Spills
Spill Number/Closed Date 0202261 / 2002-06-03
Site ID 240438
Spill Date 2002-06-02

A226 **METRO LEATHER INCORPORATED** **NY MANIFEST** **S117562787**
230 W 38TH ST **N/A**
< 1/8 **NEW YORK, NY 10018**
1 ft.

Relative: Higher

Click here for full text details

NY MANIFEST
EPA ID NYD986898781

N227 **CARE LABEL MFG CORP** **PFAS ECHO** **1027337777**
N/A
< 1/8 **NEW YORK, NY**
1 ft.

Relative: Lower

Click here for full text details

J228 **530 SEVENTH AVENUE** **NY AST** **A100175026**
530 SEVENTH AVENUE **N/A**
< 1/8 **NEW YORK, NY 10018**
1 ft.

Relative: Higher

Click here for full text details

NY AST
Facility Id 2-056839

M229 **NYCDEP** **NY MANIFEST** **1009235194**
W 37TH ST & 8TH AVE **N/A**
< 1/8 **NEW YORK, NY**
1 ft.

Relative: Lower

Click here for full text details

NY MANIFEST
EPA ID NYP003600107

M230 **LNF PLATING** **NY LTANKS** **S102637730**
535 8 AVE. **NY AST** **N/A**
< 1/8 **NYC, NY 10018** **NY CBS AST**
1 ft.

Relative: Lower

Click here for full text details

NY LTANKS
Spill Number/Closed Date 9313545 / 1994-02-18
Site ID 209549
Spill Date 1994-01-17

NY AST
Facility Id 2-289221

NY CBS AST
Facility Status IN SERVICE
Facility Status 2
CBS Number 2-000018

J231 **LOTUSA INC** **EDR Hist Cleaner** **1018699241**
209 W 38TH ST **N/A**
< 1/8 **NEW YORK, NY 10018**
1 ft.

Relative: Higher

Click here for full text details

M232
< 1/8
1 ft.

CON EDISON SERVICE BOX: 53088
W 37TH ST & 8TH AVE
NEW YORK, NY 10018

RCRA NonGen / NLR
NY MANIFEST

1016143795
NYP004265799

Relative: Lower

Click here for full text details

RCRA NonGen / NLR
EPA Id NYP004265799

NY MANIFEST
EPA ID NYP004265799

N233
< 1/8
1 ft.

CON EDISON MANHOLE: 6723
313 W 36TH ST E OF 9TH AVE FRONT OF
NEW YORK, NY 10001

RCRA NonGen / NLR
NY MANIFEST

1016143811
NYP004265955

Relative: Lower

Click here for full text details

RCRA NonGen / NLR
EPA Id NYP004265955

NY MANIFEST
EPA ID NYP004265955

M234
< 1/8
1 ft.

M S REFOLDING INC
265 W 37TH ST
NEW YORK, NY 10018

EDR Hist Cleaner

1018433798
N/A

Relative: Lower

Click here for full text details

L235
< 1/8
1 ft.

VAULT 6030
241 WEST 37TH STREET
MANHATTAN, NY

NY Spills

S119028991
N/A

Relative: Lower

Click here for full text details

NY Spills
Spill Number/Closed Date 1609022 / 2017-03-17
Site ID 537779
Spill Date 2016-12-24

J236 **JAFFE & JAFFE INC** **RCRA NonGen / NLR** **1000227961**
209 W 38TH ST **FINDS** **NYD001332121**
< 1/8 **NEW YORK, NY 10001** **ECHO**
1 ft.

Relative: Higher

Click here for full text details

RCRA NonGen / NLR
EPA Id NYD001332121

FINDS
Registry ID: 110004333828

ECHO
Registry ID 110004333828

M237 **CON EDISON** **NY MANIFEST** **S117314169**
8 AVE & 37 ST **N/A**
< 1/8 **NEW YORK, NY 10018**
1 ft.

Relative: Lower

Click here for full text details

NY MANIFEST
EPA ID NYP004612107

N238 **LIPPMANN ENTERPRISES LLC** **RCRA NonGen / NLR** **1000296979**
315 W 36TH ST **FINDS** **NYD001508274**
< 1/8 **NEW YORK, NY 10018** **ECHO**
1 ft. **PFAS ECHO**

Relative: Lower

Click here for full text details

RCRA NonGen / NLR
EPA Id NYD001508274

FINDS
Registry ID: 110004335087

ECHO
Registry ID 110004335087

L239 **CON EDISON** **NY MANIFEST** **S117738668**
241 W 37 ST **N/A**
< 1/8 **NEW YORK, NY 10018**
1 ft.

Relative: Lower

Click here for full text details

NY MANIFEST
EPA ID NYP004717385

L240 **247 W 37 ST** **NY AST** **U003395282**
247 WEST 37TH STREET **N/A**
< 1/8 **NEW YORK, NY 10018**
1 ft.

Relative: Lower

Click here for full text details

NY AST
Facility Id 2-481831

N241 **VAULT V5184** **NY Spills** **S118262650**
315 WEST 36TH STREET **N/A**
< 1/8 **MANHATTAN, NY**
1 ft.

Relative: Lower

Click here for full text details

NY Spills
Spill Number/Closed Date 1507555 / 2015-12-08
Site ID 515046
Spill Date 2015-10-19

M242 **535 8TH AVE & 37TH ST** **NY Spills** **S102149415**
535 8TH AVE & 37TH ST **N/A**
< 1/8 **MANHATTAN, NY**
1 ft.

Relative: Lower

Click here for full text details

NY Spills
Spill Number/Closed Date 9413995 / 1995-01-20
Site ID 262616
Spill Date 1995-01-20

N243 **CON EDISON - MANHOLE M6728** **NY MANIFEST** **S121968663**
307 W 36TH ST **N/A**
< 1/8 **NEW YORK, NY 10018**
1 ft.

Relative: Lower

Click here for full text details

NY MANIFEST
EPA ID NYP005139306

K244 **246 WEST 38TH STREET** **NY LTANKS** **S102672401**
246 WEST 38TH STREET **N/A**
< 1/8 **MANHATTAN, NY**
1 ft.

Relative: Lower

Click here for full text details

NY LTANKS
Spill Number/Closed Date 9313628 / 1995-01-09
Site ID 276385
Spill Date 1994-02-20

A245
< 1/8
1 ft.

230 WEST 38TH ST
230 WEST 38TH ST
MANHATTAN, NY

NY Spills
S106011292
N/A

Relative: Higher

Click here for full text details

NY Spills
Spill Number/Closed Date 0211145 / 2003-02-06
Site ID 171768
Spill Date 2003-02-06

M246
< 1/8
1 ft.

CON EDISON MANHOLE: 32294
8TH AVE & WEST 37TH ST
NEW YORK, NY 10018

RCRA NonGen / NLR
NY MANIFEST
1016142990
NYP004257192

Relative: Lower

Click here for full text details

RCRA NonGen / NLR
EPA Id NYP004257192

NY MANIFEST
EPA ID NYP004257192

K247
< 1/8
1 ft.

CON EDISON
242-244 W 38 ST & 8 AVE
NEW YORK, NY 10018

NY MANIFEST
S117536544
N/A

Relative: Lower

Click here for full text details

NY MANIFEST
EPA ID NYP004690202

H248
< 1/8
1 ft.

TRI STAR CLEANER
302 W 37TH ST
NEW YORK, NY 10018

EDR Hist Cleaner
1020108236
N/A

Relative: Lower

Click here for full text details

L249
< 1/8
1 ft.

CON EDISON - VAULT 563
263 W 37TH ST
NEW YORK, NY 10018

NY MANIFEST
S123692570
N/A

Relative: Lower

Click here for full text details

NY MANIFEST
EPA ID NYP005221148

K250 **MALTA CLEANERS** **EDR Hist Cleaner** **1020033734**
252 W 38TH ST STE 905 **N/A**
< 1/8 **NEW YORK CITY, NY 10018**
1 ft.

Relative: Click here for full text details
Lower

N251 **ALLIED LETTERCRAFT INC** **RCRA NonGen / NLR** **1001079891**
307 W 36TH ST **NY MANIFEST** **NYR000015982**
< 1/8 **NEW YORK, NY 10018**
1 ft.

Relative: Click here for full text details
Lower

RCRA NonGen / NLR
EPA Id NYR000015982

NY MANIFEST
EPA ID NYR000015982

L252 **CON ED** **NY MANIFEST** **S107785123**
241 W 37TH ST **N/A**
< 1/8 **NEW YORK, NY 10018**
1 ft.

Relative: Click here for full text details
Lower

NY MANIFEST
EPA ID NYP004830390

L253 **SPILL NUMBER 9713759** **NY Spills** **S104646748**
247 WEST 37TH ST **N/A**
< 1/8 **MANHATTAN, NY**
1 ft.

Relative: Click here for full text details
Lower

NY Spills
Spill Number/Closed Date 9713759 / 1998-03-12
Site ID 215970
Spill Date 1998-03-12

L254 **BALTIC NOVELTY PLASTICS CO INC** **RCRA NonGen / NLR** **1000411393**
247 W 37TH ST **NY MANIFEST** **NYD002409597**
< 1/8 **NEW YORK, NY 10018**
1 ft.

Relative: Click here for full text details
Lower

RCRA NonGen / NLR
EPA Id NYD002409597

NY MANIFEST

BALTIC NOVELTY PLASTICS CO INC (Continued) **1000411393**

EPA ID NYD002409597

L255 **CON EDISON** **PA MANIFEST** **S118889140**
241 W 37TH ST **N/A**
< 1/8 **NEW YORK, NY 10018**
1 ft.

Relative: Lower

Click here for full text details

PA MANIFEST
Generator EPA Id NYP004717385

N256 **307 W 36 ST** **NY AST** **A100318915**
307 WEST 36TH STREET **N/A**
< 1/8 **NEW YORK, NY 10018**
1 ft.

Relative: Lower

Click here for full text details

NY AST
Facility Id 2-481858

M257 **CON EDISON MANHOLE: 32294** **NJ MANIFEST** **S117985324**
8TH AVE & WEST 37TH ST **N/A**
< 1/8 **NEW YORK, NY 10018**
1 ft.

Relative: Lower

Click here for full text details

NJ MANIFEST
EPA Id NYP004257192

N258 **CON EDISON MANHOLE: 6723** **NJ MANIFEST** **S117986044**
313 W 36TH ST E OF 9TH AVE FRONT OF **N/A**
< 1/8 **NEW YORK, NY 10001**
1 ft.

Relative: Lower

Click here for full text details

NJ MANIFEST
EPA Id NYP004265955

O259 **526 7TH AVENUE** **NY AST** **U003391659**
526 SEVENTH AVENUE **N/A**
< 1/8 **NEW YORK, NY 10018**
1 ft.

Relative: Higher

Click here for full text details

NY AST
Facility Id 2-403733

A260
< 1/8
1 ft.

METRO LEATHER INC
230 W 38TH ST
NEW YORK, NY 10018

RCRA NonGen / NLR **1007112182**
NYD986898781

Relative: Higher

Click here for full text details

RCRA NonGen / NLR
EPA Id NYD986898781

M261
< 1/8
1 ft.

CON EDISON SERVICE BOX: 53088
W 37TH ST & 8TH AVE
NEW YORK, NY 10018

NJ MANIFEST **S117986029**
N/A

Relative: Lower

Click here for full text details

NJ MANIFEST
EPA Id NYP004265799

M262
< 1/8
1 ft.

LNF PLATING
535 8 AVE.
NEW YORK, NY 10018

NY CBS **S126289983**
NY AST **N/A**

Relative: Lower

Click here for full text details

NY CBS
Facility Status Unregulated/Closed
CBS Number 2-000018

NY AST
Facility Id 2-000018

A263
< 1/8
1 ft.

BRICKEN ARCADE
230 WEST 38TH STREET
NEW YORK, NY 10018

NY AST **U004159750**
N/A

Relative: Higher

Click here for full text details

NY AST
Facility Id 2-278815

N264
< 1/8
1 ft.

CONSOLIDATED EDISON
V5814-315 W 36TH ST
NEW YORK, NY 10001

NY MANIFEST **1009239428**
N/A

Relative: Lower

Click here for full text details

NY MANIFEST
EPA ID NYP004061172

M265
< 1/8
1 ft.

SACHAR FRANCES
535 8TH AVE
NEW YORK, NY 10018

RCRA NonGen / NLR **1001215426**
FINDS **NYR000045211**
ECHO

Relative: Lower

Click here for full text details

RCRA NonGen / NLR
EPA Id NYR000045211

FINDS
Registry ID: 110004537555

ECHO
Registry ID 110004537555

H266
< 1/8
1 ft.

MO 37 LLC
302 W 37 ST
NEW YORK, NY 10018

NY AST **A100307809**
N/A

Relative: Lower

Click here for full text details

NY AST
Facility Id 2-255890

M267
< 1/8
1 ft.

CENTER CLEANERS
535 EIGHTH AV
NEW YORK, NY 10018

EDR Hist Cleaner **1018685333**
N/A

Relative: Lower

Click here for full text details

J268
< 1/8
1 ft.

BUILDING
530 7TH AVE
MANHATTAN, NY

NY Spills **S118638271**
N/A

Relative: Higher

Click here for full text details

NY Spills
Spill Number/Closed Date 1601109 / 2016-05-03
Site ID 526417
Spill Date 2016-05-03

M269 **WILLIAMS REAL ESTATE** **RCRA NonGen / NLR** **1004760520**
535 8TH AVE 12TH FLOOR **FINDS** **NYR000047571**
< 1/8 **NEW YORK, NY 10018** **ECHO**
1 ft. **NY MANIFEST**

Relative: Lower

Click here for full text details

RCRA NonGen / NLR
EPA Id NYR000047571

FINDS
Registry ID: 110004538956

ECHO
Registry ID 110004538956

NY MANIFEST
EPA ID NYR000047571

M270 **CON EDISON MANHOLE** **RCRA NonGen / NLR** **1014397618**
W 37TH ST & 8TH AVE **NY MANIFEST** **NYP004199493**
< 1/8 **NEW YORK, NY 10012**
1 ft.

Relative: Lower

Click here for full text details

RCRA NonGen / NLR
EPA Id NYP004199493

NY MANIFEST
EPA ID NYP004199493

A271 **MANHOLE 07204** **NY Spills** **S104789861**
210 W38TH ST **N/A**
< 1/8 **MANHATTAN, NY**
1 ft.

Relative: Higher

Click here for full text details

NY Spills
Spill Number/Closed Date 0007370 / 2004-06-29
Site ID 88961
Spill Date 2000-09-23

L272 **SOUTHERN GRAPHIC SYSTEMS LLC** **FINDS** **1026968154**
PFAS ECHO **N/A**

< 1/8 **NEW YORK, NY**
1 ft.

Relative: Lower

Click here for full text details

FINDS
Registry ID: 110054854252

A273 **SPANDEX HOUSE INC** **NY Spills** **S102560333**
228 WEST 38TH ST **N/A**
< 1/8 **NEW YORK, NY**
1 ft.

Relative: Higher

Click here for full text details

NY Spills
Spill Number/Closed Date 9613638 / 1997-02-21
Site ID 125965
Spill Date 1997-02-20

N274 **CON EDISON - MANHOLE M6728** **RCRA-LQG** **1024891730**
307 W 36TH ST **NYP005139306**
< 1/8 **NEW YORK, NY 10018**
1 ft.

Relative: Lower

Click here for full text details

RCRA-LQG
EPA Id NYP005139306

L275 **CON EDISON** **NJ MANIFEST** **S120675963**
241 W 37TH ST **N/A**
< 1/8 **NEW YORK, NY 10018**
1 ft.

Relative: Lower

Click here for full text details

NJ MANIFEST
EPA Id NYP004830390

J276 **209 WEST 38TH STREET** **NY AST** **U003395280**
209 WEST 38TH STREET **N/A**
< 1/8 **NEW YORK, NY 10018**
1 ft.

Relative: Higher

Click here for full text details

NY AST
Facility Id 2-481815

L277 **241 WEST 37TH STREET, NYC, NY 10018** **NY AST** **A100183146**
241 W 37TH STREET **N/A**
< 1/8 **NEW YORK, NY 10018**
1 ft.

Relative: Lower

Click here for full text details

NY AST
Facility Id 2-606536

L278 **CON EDISON** **RCRA NonGen / NLR** **1019907117**
241 W 37TH ST **FINDS** **NYP004830390**
< 1/8 **NEW YORK, NY 10018** **ECHO**
1 ft.

Relative: Lower

Click here for full text details

RCRA NonGen / NLR
EPA Id NYP004830390

FINDS
Registry ID: 110069684087

ECHO
Registry ID 110069684087

J279 **MIDTOWN STATION** **NY AST** **U004047588**
221 WEST 38TH STREET **N/A**
< 1/8 **NEW YORK, NY 10018**
1 ft.

Relative: Higher

Click here for full text details

NY AST
Facility Id 2-476129

N280 **THE 315 W36 CONDOMINIUM** **NY UST** **U004361626**
315 WEST 36TH STREET **N/A**
< 1/8 **NEW YORK, NY 10018**
1 ft.

Relative: Lower

Click here for full text details

M281 **265 WEST 37TH ST. LLC** **NY AST** **U003391096**
265 WEST 37TH STREET **N/A**
< 1/8 **NEW YORK, NY 10018**
1 ft.

Relative: Lower

Click here for full text details

NY AST
Facility Id 2-331759

H282 **J M 66 INC** **EDR Hist Auto** **1021779007**
302 W 37TH ST **N/A**
< 1/8 **NEW YORK, NY 10018**
1 ft.

Relative: Lower

Click here for full text details

N283 **307 WEST 36TH STREET** **NY LTANKS** **U002222969**
307 WEST 36TH STREET **N/A**
< 1/8 **MANHATTAN, NY**
1 ft.

Relative: Lower

Click here for full text details

NY LTANKS
Spill Number/Closed Date 9212082 / 1993-07-10
Site ID 288307
Spill Date 1993-01-25

N284 **VAULT # 5814** **NY Spills** **S104788930**
INF/O 315 WEST 36TH ST **N/A**
< 1/8 **MANHATTAN, NY**
1 ft.

Relative: Lower

Click here for full text details

NY Spills
Spill Number/Closed Date 0006395 / 2003-06-02
Site ID 245609
Spill Date 2000-08-29

N285 **HAP ENGRAVING OF NY LTD** **RCRA-SQG** **1004759727**
519 8TH AVE - 19TH FLOOR **FINDS** **NYR000018887**
< 1/8 **NEW YORK, NY 10018** **ECHO**
1 ft. **NY MANIFEST**

Relative: Lower

Click here for full text details

RCRA-SQG
EPA Id NYR000018887

FINDS
Registry ID: 110004521946

ECHO
Registry ID 110004521946

NY MANIFEST
EPA ID NYR000018887

L286 **SHEVA 7 LLC** **NY AST** **U003392088**
252 WEST 37TH STREET **N/A**
< 1/8 **NEW YORK, NY 10018**
1 ft.

Relative: Lower

Click here for full text details

NY AST
Facility Id 2-152277

O287
< 1/8
1 ft.

IVILLAGE
512 7TH AVE
NEW YORK, NY 10018

RCRA-VSQG **1010328713**
NYR000144568

Relative: Higher

Click here for full text details

RCRA-VSQG
EPA Id NYR000144568

M288
< 1/8
1 ft.

PENN STATION
36TH AND 8TH AVE
NEW YORK, NY

NY Spills **S103572430**
N/A

Relative: Lower

Click here for full text details

NY Spills
Spill Number/Closed Date 9805185 / 2003-02-12
Site ID 148822
Spill Date 1998-07-26

N289
< 1/8
1 ft.

318 WEST 36 ST
318 WEST 36 ST
NYC, NY 10018

NY AST **U003395212**
N/A

Relative: Lower

Click here for full text details

NY AST
Facility Id 2-479535

N290
< 1/8
1 ft.

LOT 54,TAXBLOCK 759
318 WEST 36 STREET
MANHATTAN, NY

NY E DESIGNATION **S108076022**
NY NYC LAND USE **N/A**

Relative: Lower

Click here for full text details

N291
< 1/8
1 ft.

GRAPHIC SPEC DBA UNIVERSAL ENG
519 8TH AVE 19TH FLOOR REAR
NEW YORK, NY 10018

RCRA-VSQG **1004762427**
FINDS **NYR000096826**
ECHO
NY MANIFEST

Relative: Lower

Click here for full text details

RCRA-VSQG
EPA Id NYR000096826

FINDS
Registry ID: 110009451477

ECHO

GRAPHIC SPEC DBA UNIVERSAL ENG (Continued) **1004762427**

Registry ID 110009451477

NY MANIFEST
EPA ID NYR000096826

L292 **237 WEST 37 STREET** **NY AST** **U004077961**
237 WEST 37TH STREET **N/A**
< 1/8 **NEW YORK, NY 10018**
1 ft.

Relative: Lower

Click here for full text details

NY AST
Facility Id 2-291420

N293 **LOT 49,TAXBLOCK 759** **NY E DESIGNATION** **S108075998**
310 WEST 36 STREET **NY NYC LAND USE** **N/A**
< 1/8 **MANHATTAN, NY**
1 ft.

Relative: Lower

Click here for full text details

L294 **VAULT 4761, FEEDER 16M70** **NY LTANKS** **S103517615**
252 WEST 37TH ST **NY Spills** **N/A**
< 1/8 **MANHATTAN, NY**
1 ft.

Relative: Lower

Click here for full text details

NY LTANKS
Spill Number/Closed Date 0409059 / 2006-08-18
Site ID 333697
Spill Date 2004-11-09

NY Spills
Spill Number/Closed Date 9608844 / 2005-02-09
Site ID 116742
Spill Date 1996-10-16

A295 **VAULT #0708** **NY LTANKS** **S102239651**
214 WEST 38TH ST/7TH AV **N/A**
< 1/8 **MANHATTAN, NY**
1 ft.

Relative: Higher

Click here for full text details

NY LTANKS
Spill Number/Closed Date 9600319 / 1998-10-01
Site ID 326607
Spill Date 1996-04-08

M296
< 1/8
1 ft.

219053; 240 W 37 STREET AND 8 AVENUE
240 W 37 STREET AND 8 AVENUE
MANHATTAN, NY

NY Spills **S110307528**
N/A

Relative: Lower

Click here for full text details

NY Spills
Spill Number/Closed Date 0914595 / 2010-07-08
Site ID 433799
Spill Date 2009-11-02

A297
< 1/8
1 ft.

BRICKEN ARCADE
225 WEST 37TH STREET
NEW YORK, NY 10018

NY AST **U004077499**
N/A

Relative: Lower

Click here for full text details

NY AST
Facility Id 2-259950

M298
< 1/8
1 ft.

MANHATTAN 32286
W 36TH ST/8TH AVE
NY, NY

NY Spills **S107409134**
N/A

Relative: Lower

Click here for full text details

NY Spills
Spill Number/Closed Date 0507642 / 2006-01-12
Site ID 352984
Spill Date 2005-09-26

L299
< 1/8
1 ft.

CON EDISON
258 W 37TH ST
NEW YORK, NY 10018

RCRA NonGen / NLR **1019905323**
FINDS **NYP004808392**
ECHO

Relative: Lower

Click here for full text details

RCRA NonGen / NLR
EPA Id NYP004808392

FINDS
Registry ID: 110069674766

ECHO
Registry ID 110069674766

L300
SOUTHERN GRAPHIC SYSTEMS LLC
252 W 37TH ST 8TH FL
< 1/8
NEW YORK, NY 10018
1 ft.

RCRA NonGen / NLR
NY MANIFEST
E MANIFEST

1015747292
NYR000197632

Relative:
Lower

Click here for full text details

RCRA NonGen / NLR
EPA Id NYR000197632

NY MANIFEST
EPA ID NYR000197632

L301
CON EDISON
258 W 37TH ST
< 1/8
NEW YORK, NY 10018
1 ft.

NJ MANIFEST

S120674033
N/A

Relative:
Lower

Click here for full text details

NJ MANIFEST
EPA Id NYP004808392

M302
CON EDISON MANHOLE: 32279
W 36TH ST & 8TH AVE SE COR
< 1/8
NEW YORK, NY 10018
1 ft.

RCRA NonGen / NLR
NY MANIFEST

1016143717
NYP004264990

Relative:
Lower

Click here for full text details

RCRA NonGen / NLR
EPA Id NYP004264990

NY MANIFEST
EPA ID NYP004264990

N303
319 W. 35 ST.
319 W. 35 ST.
< 1/8
MANHATTAN, NY 11365
1 ft.

NY AST

A100442093
N/A

Relative:
Lower

Click here for full text details

NY AST
Facility Id 2-612801

N304 **317-319 W 35 STREET** **NY AST** **U003389488**
317 W 35 ST **N/A**
< 1/8 **NEW YORK, NY 10018**
1 ft.

Relative: Lower

Click here for full text details

NY AST
Facility Id 2-117749

N305 **KAUFMAN 8TH AVENUE ASSOC.** **NY AST** **U004077761**
519 8TH AVENUE **N/A**
< 1/8 **NEW YORK, NY 10018**
1 ft.

Relative: Lower

Click here for full text details

NY AST
Facility Id 2-335010

N306 **LOT 53,TAXBLOCK 759** **NY E DESIGNATION** **S108076018**
316 WEST 36 STREET **NY NYC LAND USE** **N/A**
< 1/8 **MANHATTAN, NY**
1 ft.

Relative: Lower

Click here for full text details

N307 **LOT 29,TAXBLOCK 759** **NY E DESIGNATION** **S108075909**
319 WEST 35 STREET **NY NYC LAND USE** **N/A**
< 1/8 **MANHATTAN, NY**
1 ft.

Relative: Lower

Click here for full text details

M308 **WITKLAG REALTY, LLC OWNER** **NY Spills** **1004036108**
240 WEST 37TH ST **N/A**
< 1/8 **MANHATTAN, NY**
1 ft.

Relative: Lower

Click here for full text details

NY Spills
Spill Number/Closed Date 0107130 / 2005-03-30
Site ID 158087
Spill Date 2001-10-10

N309 **LOT 52,TAXBLOCK 759** **NY E DESIGNATION** **S108076015**
314 WEST 36 STREET **NY NYC LAND USE** **N/A**
< 1/8 **MANHATTAN, NY**
1 ft.

Relative: Lower

Click here for full text details

M310 **240 WEST 37 LLC** **NY AST** **A100154000**
240 WEST 37TH STREET **N/A**
< 1/8 **NEW YORK, NY 10018**
1 ft.

Relative: Lower

Click here for full text details

NY AST
Facility Id 2-604182

A311 **N CLEANERS** **EDR Hist Cleaner** **1018818117**
204 W 38TH ST **N/A**
< 1/8 **NEW YORK, NY 10018**
1 ft.

Relative: Higher

Click here for full text details

L312 **CON EDISON SERVICE BOX 6950** **RCRA NonGen / NLR** **1014919390**
237 W 37TH ST **NY MANIFEST** **NYP004235537**
< 1/8 **NEW YORK, NY 10018** **NJ MANIFEST**
1 ft.

Relative: Lower

Click here for full text details

RCRA NonGen / NLR
EPA Id NYP004235537

NY MANIFEST
EPA ID NYP004235537

NJ MANIFEST
EPA Id NYP004235537

N313 **CON EDISON - SERVICE BOX 6741** **RCRA-LQG** **1024891748**
308 W 36TH ST **NYP005141213**
< 1/8 **NEW YORK, NY 10018**
1 ft.

Relative: Lower

Click here for full text details

RCRA-LQG
EPA Id NYP005141213

M314 **MORIAH CORP** **RCRA NonGen / NLR** **1010328443**
520 8TH AVE SUITE 2200 **NYR000143206**
< 1/8 **NEW YORK, NY 10018**
1 ft.

Relative: Lower

Click here for full text details

RCRA NonGen / NLR
EPA Id NYR000143206

N315 **ONLINE GMC PATTERN SERVIC** **NY Spills** **S106718937**
519 8TH AV **N/A**
< 1/8 **MANHATTAN, NY**
1 ft.

Relative: Lower

Click here for full text details

NY Spills
Spill Number/Closed Date 0207029 / 2003-02-13
Site ID 138789
Spill Date 2002-10-07

N316 **CON EDISON - SERVICE BOX 6741** **NY MANIFEST** **S121968681**
308 W 36TH ST **N/A**
< 1/8 **NEW YORK, NY 10018**
1 ft.

Relative: Lower

Click here for full text details

NY MANIFEST
EPA ID NYP005141213

A317 **221-223 W. 37TH ST ASSOC. LLC** **NY AST** **A100183471**
221 WEST 37TH STREET **N/A**
< 1/8 **NEW YORK, NY 10018**
1 ft.

Relative: Lower

Click here for full text details

NY AST
Facility Id 2-606902

M318 **CON EDISON - MANHOLE 32280** **NY MANIFEST** **S120958862**
W 36 ST & 8 AVE **N/A**
< 1/8 **NEW YORK, NY 10019**
1 ft.

Relative: Lower

Click here for full text details

NY MANIFEST
EPA ID NYP004971196

M319 **CON EDISON** **RCRA NonGen / NLR** **1014398095**
240 W 37TH ST **NY MANIFEST** **NYP004204467**
< 1/8 **NEW YORK, NY 10024**
1 ft.

Relative: Lower

Click here for full text details

RCRA NonGen / NLR
EPA Id NYP004204467

NY MANIFEST
EPA ID NYP004204467

A320 **CON EDISON** **RCRA NonGen / NLR** **1012185030**
216 W 37TH ST **NY MANIFEST** **NYP004158325**
< 1/8 **NEW YORK, NY 10018**
1 ft.

Relative: Lower

Click here for full text details

RCRA NonGen / NLR
EPA Id NYP004158325

NY MANIFEST
EPA ID NYP004158325

A321 **229 WEST 36TH STREET** **NY Spills** **U000411381**
229 WEST 36TH ST **N/A**
< 1/8 **NEW YORK, NY**
1 ft.

Relative: Lower

Click here for full text details

NY Spills
Spill Number/Closed Date 0000575 / 2000-05-01
Site ID 98024
Spill Date 2000-04-14

M322 **APARTMENT BUILDING** **NY LTANKS** **S104950889**
261 WEST 36TH STREET **N/A**
< 1/8 **MANHATTAN, NY**
1 ft.

Relative: Lower

Click here for full text details

NY LTANKS
Spill Number/Closed Date 0011776 / 2001-03-22
Site ID 76906
Spill Date 2001-01-31

A323
< 1/8
1 ft.

ARGUS REALTY 218 LLC
218 WEST 37TH STREET
NEW YORK, NY 10018

NY AST **A100360389**
N/A

Relative:
Lower

Click here for full text details

NY AST
Facility Id 2-611731

N324
< 1/8
1 ft.

VAULT #3471
301 WEST 35TH ST
MANHATTAN, NY

NY Spills **S105141331**
N/A

Relative:
Lower

Click here for full text details

NY Spills
Spill Number/Closed Date 0104983 / 2004-09-09
Site ID 220453
Spill Date 2001-08-08

P325
< 1/8
1 ft.

INVINCIBLE BUSINESS FORMS INC
256 WEST 36TH STREET
NEW YORK, NY 10018

NY AST **U003127684**
N/A

Relative:
Lower

Click here for full text details

NY AST
Facility Id 2-214310

M326
< 1/8
1 ft.

GSH 520 8TH AVENUE LLC
261 W. 36TH STREET
NEW YORK, NY 10018

NY AST **U004078007**
N/A

Relative:
Lower

Click here for full text details

NY AST
Facility Id 2-481963

Q327
< 1/8
1 ft.

GENEVA CONTRACTORS CORP
505 8TH AVE
NEW YORK, NY 10018

RCRA NonGen / NLR **1000224752**
NYD064966963

Relative:
Lower

Click here for full text details

RCRA NonGen / NLR
EPA Id NYD064966963

Q328 **APRT** **NY LTANKS** **S108131253**
505 8TH AVE **N/A**
< 1/8 **NY, NY 10018**
1 ft.

Relative:
Lower

Click here for full text details

NY LTANKS
Spill Number/Closed Date 0605725 / 2007-03-26
Site ID 368946
Spill Date 2006-08-17

P329 **DYLAN HOUSE, LTD.** **NY AST** **U004077760**
241 WEST 36TH STREET **N/A**
< 1/8 **NEW YORK, NY 10018**
1 ft.

Relative:
Lower

Click here for full text details

NY AST
Facility Id 2-334995

P330 **260 WEST 36TH ST** **NY LTANKS** **S118953788**
260 WEST 36TH ST **N/A**
< 1/8 **MANHATTAN, NY**
1 ft.

Relative:
Lower

Click here for full text details

NY LTANKS
Spill Number/Closed Date 9412637 / 1994-12-21
Site ID 320047
Spill Date 1994-12-21

A331 **FDNY ENG. CO. 26** **NY AST** **U003395681**
220 WEST 37TH STREET **N/A**
< 1/8 **NEW YORK, NY 10018**
1 ft.

Relative:
Lower

Click here for full text details

NY AST
Facility Id 2-600570

M332 **APT BUILDING** **NY Spills** **S117654053**
261 WEST 36 ST **N/A**
< 1/8 **NEW YORK, NY**
1 ft.

Relative:
Lower

Click here for full text details

NY Spills
Spill Number/Closed Date 1411276 / 2015-03-25
Site ID 505034
Spill Date 2015-02-27

A333
CVS PHARMACY #11217
500 7TH AVE
< 1/8 **NEW YORK, NY 10018**
1 ft.

RCRA-VSQG **1027473732**
E MANIFEST **NYR000256321**

Relative: Higher

Click here for full text details

RCRA-VSQG
EPA Id NYR000256321

A334
ASSOCIATED MERCHANDISING CORP
500 7TH AVE - 4TH FLOOR
< 1/8 **NEW YORK, NY 10018**
1 ft.

RCRA NonGen / NLR **1001818327**
FINDS **NYR000078683**
ECHO
NY MANIFEST

Relative: Higher

Click here for full text details

RCRA NonGen / NLR
EPA Id NYR000078683

FINDS
Registry ID: 110004557667
Registry ID: 110071307835

ECHO
Registry ID 110004557667

NY MANIFEST
EPA ID NYR000078683

A335
WEST 36 TT LLC
229 WEST 36TH STREET
< 1/8 **NEW YORK, NY 10018**
1 ft.

E MANIFEST **1027886263**
N/A

Relative: Lower

Click here for full text details

A336
FDNY ENG. CO. 26
220 WEST 37TH STREET
< 1/8 **NEW YORK, NY 10018**
1 ft.

UST FINDER **1028571931**
N/A

Relative: Lower

Click here for full text details

M337 **GSH 520 8TH AVENUE LLC** **NY UST** **U004275625**
261 W. 36TH STREET **N/A**
< 1/8 **NEW YORK, NY 10018**
1 ft.

Relative: Lower

Click here for full text details

M338 **CON EDISON VAULT: 5693** **RCRA NonGen / NLR** **1016972179**
261 W 36TH ST & 8TH AVE **NY MANIFEST** **NYP004459426**
< 1/8 **NEW YORK, NY 10018**
1 ft.

Relative: Lower

Click here for full text details

RCRA NonGen / NLR
EPA Id NYP004459426

NY MANIFEST
EPA ID NYP004459426

M339 **GSH 520 8TH AVENUE LLC** **UST FINDER** **1028571376**
261 W. 36TH STREET **N/A**
< 1/8 **NEW YORK, NY 10018**
1 ft.

Relative: Lower

Click here for full text details

M340 **VAULT #V3026** **NY Spills** **S108637717**
261 WEST 36 STREET **N/A**
< 1/8 **MANHATTAN, NY 11101**
1 ft.

Relative: Lower

Click here for full text details

NY Spills
Spill Number/Closed Date 0702559 / 2016-12-19
Site ID 382307
Spill Date 2007-05-31

A341 **FDNY ENG. CO. 26** **NY UST** **U004078359**
220 WEST 37TH STREET **N/A**
< 1/8 **NEW YORK, NY 10018**
1 ft.

Relative: Lower

Click here for full text details

M342
< 1/8
1 ft.

219007; 261 W 36 STREET
261 W 36 STREET
MANHATTAN, NY

NY Spills **S110307514**
N/A

Relative: Lower

Click here for full text details

NY Spills
Spill Number/Closed Date 0914581 / 2010-07-08
Site ID 433807
Spill Date 2009-10-29

A343
< 1/8
1 ft.

500 7TH AVENUE
500 7TH AVENUE
NEW YORK, NY

NY LTANKS **S102671393**
N/A

Relative: Higher

Click here for full text details

NY LTANKS
Spill Number/Closed Date 8901132 / 2003-02-13
Site ID 79518
Spill Date 1989-05-04

M344
< 1/8
1 ft.

255 WEST 36TH STREET
255 WEST 36TH STREET
NEW YORK, NY 10018

NY TANKS **U003764756**
N/A

Relative: Lower

Click here for full text details

NY TANKS
Site Status Active
Facility Id 2-198781

M345
< 1/8
1 ft.

JERGIL
516 8TH AVENUE
NEW YORK, NY 10018

NY AST **U004047257**
N/A

Relative: Lower

Click here for full text details

NY AST
Facility Id 2-601664

A346
< 1/8
1 ft.

500 SEVENTH AVENUE
500-512 7TH AVENUE
NEW YORK, NY 10018

NY AST **U003389898**
N/A

Relative: Higher

Click here for full text details

NY AST
Facility Id 2-317497

P347 **260 WEST 36TH STREET** **NY AST** **A100520475**
260 WEST 36TH STREET **N/A**
< 1/8 **NEW YORK, NY 10018**
1 ft.

Relative: Lower

Click here for full text details

NY AST
Facility Id 2-034789

M348 **ATLAS ENVIRONMENTAL LABORATORY** **NY MANIFEST** **S121969016**
255 W 36TH ST SUITE 1503 **N/A**
< 1/8 **NEW YORK, NY 10018**
1 ft.

Relative: Lower

Click here for full text details

NY MANIFEST
EPA ID NYR000234781

M349 **ATLAS ENVIRONMENTAL LABORATORY** **RCRA-SQG** **1024090905**
255 W 36TH ST SUITE 1503 **E MANIFEST** **NYR000234781**
< 1/8 **NEW YORK, NY 10018**
1 ft.

Relative: Lower

Click here for full text details

RCRA-SQG
EPA Id NYR000234781

M350 **PERFECT OPTICAL CORP** **E MANIFEST** **1027852098**
255 WEST 36TH STREET, SUITE 603 **N/A**
< 1/8 **NEW YORK, NY 10018**
1 ft.

Relative: Lower

Click here for full text details

Q351 **505 8TH AVENUE** **NY AST** **A100304578**
505 EIGHTH AVENUE **N/A**
< 1/8 **NEW YORK, NY 10018**
1 ft.

Relative: Lower

Click here for full text details

NY AST
Facility Id 2-242020

A352
< 1/8
1 ft.

WEST 36 TT LLC
229 WEST 36TH STREET
NEW YORK, NY 10018

NY AST **U004077881**
N/A

Relative:
Lower

Click here for full text details

NY AST
Facility Id 2-482072

A353
< 1/8
1 ft.

NEW YORK MIDTOWN CORP
222 W 37TH ST
NEW YORK, NY 10018

NY AST **U003386311**
N/A

Relative:
Lower

Click here for full text details

NY AST
Facility Id 2-208434

P354
< 1/8
1 ft.

AWAD REALTY CO
160 W 36TH ST 8TH FLOOR
NEW YORK, NY 10018

NY Spills **1000553003**
RCRA NonGen / NLR **NYD986954121**
NY MANIFEST

Relative:
Lower

Click here for full text details

NY Spills
Spill Number/Closed Date 8908455 / 2003-03-06
Spill Number/Closed Date 9409628 / 1994-10-19
Spill Number/Closed Date 9510568 / 1995-11-22
Spill Number/Closed Date 9512337 / 1997-10-24
Site ID 197766
Site ID 320046
Site ID 93858
Site ID 93859
Spill Date 1989-11-27
Spill Date 1994-10-19
Spill Date 1995-11-22
Spill Date 1996-01-03

RCRA NonGen / NLR
EPA Id NYD986954121

NY MANIFEST
EPA ID NYD986954121

P355
< 1/8
1 ft.

CON EDISON SERVICE BOX: 32276
500-514 8TH AVE N OF 35TH ST FRONT OF
NEW YORK, NY 10001

RCRA NonGen / NLR
NY MANIFEST

1016143665
NYP004264479

Relative:
Lower

Click here for full text details

RCRA NonGen / NLR
EPA Id NYP004264479

NY MANIFEST
EPA ID NYP004264479

P356
< 1/8
1 ft.

260 WEST 36TH ST ASSOCIATES, LLC.
260 WEST 36TH STREET
NEW YORK, NY 10018

NY AST

A100520501
N/A

Relative:
Lower

Click here for full text details

NY AST
Facility Id 2-082880

P357
< 1/8
1 ft.

RESIDENCE
260 W 36TH ST
NYC, NY

NY Spills

S104506106
N/A

Relative:
Lower

Click here for full text details

NY Spills
Spill Number/Closed Date 9810251 / 1998-11-13
Site ID 74710
Spill Date 1998-11-13

A358
< 1/8
1 ft.

CON EDISON MANHOLE: 6963
218 W 37TH ST
NEW YORK, NY 10018

RCRA NonGen / NLR
NY MANIFEST

1016973306
NYP004471033

Relative:
Lower

Click here for full text details

RCRA NonGen / NLR
EPA Id NYP004471033

NY MANIFEST
EPA ID NYP004471033

P359 **500 EIGHTH AVENUE, LLC** **NY AST** **U004077159**
500 EIGHTH AVENUE **N/A**
< 1/8 **NEW YORK, NY 10018**
1 ft.

Relative: Lower

Click here for full text details

NY AST
Facility Id 2-216550

M360 **270 WEST 36 ST** **NY AST** **U004045327**
270 WEST 36 ST **N/A**
< 1/8 **NEW YORK, NY 10018**
1 ft.

Relative: Lower

Click here for full text details

NY AST
Facility Id 2-266647

P361 **APT COMPLEX** **NY Spills** **S104502835**
500 8TH AVE **N/A**
< 1/8 **MANHATTAN, NY**
1 ft.

Relative: Lower

Click here for full text details

NY Spills
Spill Number/Closed Date 1213763 / 2013-01-02
Spill Number/Closed Date 9613822 / 1997-02-25
Site ID 476971
Site ID 298124
Spill Date 2012-12-20
Spill Date 1997-02-25

Q362 **POWER MY LEARNING** **OH SWRCY** **S122430652**
505 8TH AVENUE, SUITE 2402 **N/A**
< 1/8 **NEW YORK, NY 10018**
1 ft.

Relative: Lower

Click here for full text details

N363 **CON EDISON** **NY MANIFEST** **S116551671**
301 W 35 ST **N/A**
< 1/8 **NEW YORK, NY 10018**
1 ft.

Relative: Lower

Click here for full text details

NY MANIFEST
EPA ID NYP004502050

A364 **226 WEST 37TH STREET** **NY AST** **A100178381**
226-230 WEST 37TH STREET **N/A**
< 1/8 **NEW YORK, NY 10018**
1 ft.

Relative: Lower

Click here for full text details

NY AST
Facility Id 2-606193

P365 **CON EDISON SERVICE BOX: 32276** **NJ MANIFEST** **S117985908**
500-514 8TH AVE N OF 35TH ST FRONT OF **N/A**
< 1/8 **NEW YORK, NY 10001**
1 ft.

Relative: Lower

Click here for full text details

NJ MANIFEST
EPA Id NYP004264479

P366 **CON EDISON** **NY MANIFEST** **S117061672**
265 W 35TH ST **N/A**
< 1/8 **NEW YORK, NY 10001**
1 ft.

Relative: Lower

Click here for full text details

NY MANIFEST
EPA ID NYP004539870

A367 **498 SEVENTH AVENUE** **NY Spills** **S102142034**
498 7 AVENUE **N/A**
< 1/8 **NEW YORK, NY**
1 ft.

Relative: Higher

Click here for full text details

NY Spills
Spill Number/Closed Date 8907670 / 1992-12-08
Site ID 113690
Spill Date 1989-11-01

A368 **CON EDISON SERVICE BOX: 6767** **RCRA NonGen / NLR** **1016143695**
227 W 36TH ST E OF 8TH AVE OPPOSITE **NYP004264776**
< 1/8 **NEW YORK, NY 10001**
1 ft.

Relative: Lower

Click here for full text details

RCRA NonGen / NLR
EPA Id NYP004264776

R369 **491 7TH AVE** **NY Spills** **S121986732**
491 7TH AVE. **N/A**
< 1/8 **MANHATTAN, NY**
1 ft.

Relative: Higher

Click here for full text details

NY Spills
Spill Number/Closed Date 9406980 / 2011-01-03
Site ID 304953
Spill Date 1994-08-23

A370 **SPILL NUMBER 9809021** **NY Spills** **S104648036**
37TH ST / 7TH AV **N/A**
< 1/8 **MANHATTAN, NY**
1 ft.

Relative: Higher

Click here for full text details

NY Spills
Spill Number/Closed Date 9809021 / 1999-08-05
Site ID 80846
Spill Date 1998-10-19

P371 **KAUFMAN WALES ASSOC** **NY AST** **U004076920**
242 WEST 36TH STREET **N/A**
< 1/8 **NEW YORK, NY 10018**
1 ft.

Relative: Lower

Click here for full text details

NY AST
Facility Id 2-189669

A372 **APARTMENT BUILDING** **NY LTANKS** **S106702779**
501 7TH AVE. **N/A**
< 1/8 **MANHATTAN, NY**
1 ft.

Relative: Higher

Click here for full text details

NY LTANKS
Spill Number/Closed Date 0406590 / 2006-07-20
Site ID 165986
Spill Date 2004-09-08

P373 **ADAMS & MILLER** **NY AST** **A100175699**
247 WEST 35TH STREET **N/A**
< 1/8 **NEW YORK, NY 10018**
1 ft.

Relative: Lower

Click here for full text details

NY AST
Facility Id 2-605447

A374
< 1/8
1 ft.

CON EDISON SERVICE BOX: 44604
492 7TH AVE N OF W 36TH ST FRONT OF
NEW YORK, NY 10001

RCRA NonGen / NLR
NY MANIFEST

1016143602
NYP004263836

Relative:
Higher

Click here for full text details

RCRA NonGen / NLR
EPA Id NYP004263836

NY MANIFEST
EPA ID NYP004263836

R375
< 1/8
1 ft.

CON EDISON MANHOLE: 44609
491 7TH AVE N OF 36TH ST FRONT OF
NEW YORK, NY 10001

RCRA NonGen / NLR
NY MANIFEST

1016143670
NYP004264529

Relative:
Higher

Click here for full text details

RCRA NonGen / NLR
EPA Id NYP004264529

NY MANIFEST
EPA ID NYP004264529

P376
< 1/8
1 ft.

APARTMENT BUILDING
247 WEST 35TH ST
MANHATTAN, NY

NY Spills

S106003226
N/A

Relative:
Lower

Click here for full text details

NY Spills
Spill Number/Closed Date 0201217 / 2003-11-02
Spill Number/Closed Date 0909790 / 2009-12-10
Spill Number/Closed Date 0008114 / 2003-03-24
Site ID 98589
Site ID 422520
Site ID 75830
Spill Date 2002-05-02
Spill Date 2009-12-04
Spill Date 2000-10-11

A377
< 1/8
1 ft.

VAULT# 707
37TH ST/ 7TH AVE
MANHATTAN, NY

NY Spills

S106969007
N/A

Relative:
Higher

Click here for full text details

NY Spills
Spill Number/Closed Date 0503419 / 2007-05-03
Site ID 348027
Spill Date 2005-06-21

A378 **CONSOLIDATED EDISON** **NY MANIFEST** **S119073170**
501 7TH AVE **N/A**
< 1/8 **NEW YORK, NY 10020**
1 ft.

Relative: Higher

Click here for full text details

NY MANIFEST
EPA ID NYP004174959

A379 **CON EDISON - MANHOLE M6766** **NY MANIFEST** **S120958534**
225-227 W 36TH ST **N/A**
< 1/8 **NEW YORK, NY 10018**
1 ft.

Relative: Lower

Click here for full text details

NY MANIFEST
EPA ID NYP004946158

Q380 **216502; W 35 STREET AND 8TH AVENUE** **NY Spills** **S110307109**
W 35 STREET AND 8TH AVENUE **N/A**
< 1/8 **NEW YORK, NY**
1 ft.

Relative: Lower

Click here for full text details

NY Spills
Spill Number/Closed Date 0914168 / 2010-07-08
Site ID 433205
Spill Date 2009-04-22

A381 **CON EDISON SERVICE BOX: 44610** **NJ MANIFEST** **S117985849**
497 7TH AVE N OF W 36TH ST FRONT **N/A**
< 1/8 **NEW YORK, NY 10001**
1 ft.

Relative: Higher

Click here for full text details

NJ MANIFEST
EPA Id NYP004263828

A382 **CON EDISON SERVICE BOX: 6767** **NJ MANIFEST** **S117985899**
227 W 36TH ST E OF 8TH AVE FRONT **N/A**
< 1/8 **NEW YORK, NY 10001**
1 ft.

Relative: Lower

Click here for full text details

NJ MANIFEST
EPA Id NYP004264347

P383
< 1/8
1 ft.

CON EDISON
265 W 35TH ST
NEW YORK, NY 10001

NY MANIFEST **S117061719**
N/A

Relative: Lower

Click here for full text details

NY MANIFEST
EPA ID NYP004540357

A384
< 1/8
1 ft.

CON EDISON MANHOLE 6752
229 W 36TH ST & 8TH AVE
NEW YORK, NY 10001

NJ MANIFEST **S117985248**
N/A

Relative: Lower

Click here for full text details

NJ MANIFEST
EPA Id NYP004249908

A385
< 1/8
1 ft.

501 SEVENTH AVENUE
501 7TH AVE
NEW YORK, NY 10018

NY AST **U003383902**
N/A

Relative: Higher

Click here for full text details

NY AST
Facility Id 2-069302

P386
< 1/8
1 ft.

VAULT 3327
253 W 35TH ST
MANHATTAN, NY

NY Spills **S104511082**
N/A

Relative: Lower

Click here for full text details

NY Spills
Spill Number/Closed Date 9914431 / 2004-11-16
Site ID 62646
Spill Date 2000-03-22

S387
< 1/8
1 ft.

1385 BROADWAY
1385 BROADWAY
NEW YORK, NY 10018

NY AST **A100366065**
N/A

Relative: Higher

Click here for full text details

NY AST
Facility Id 2-035130

R388 **CON EDISON MANHOLE: 44609** **NJ MANIFEST** **S117985913**
491 7TH AVE N OF 36TH ST FRONT OF **N/A**
< 1/8 **NEW YORK, NY 10001**
1 ft.

Relative: Higher

Click here for full text details

NJ MANIFEST
EPA Id NYP004264529

P389 **YERIZON GLOBAL REAL ESTATE** **E MANIFEST** **1027965270**
230 W. 36TH STREET **N/A**
< 1/8 **NEW YORK, NY 10018**
1 ft.

Relative: Lower

Click here for full text details

A390 **CON EDISON SERVICE BOX: 6767** **NJ MANIFEST** **S117985938**
227 W 36TH ST E OF 8TH AVE OPPOSITE **N/A**
< 1/8 **NEW YORK, NY 10001**
1 ft.

Relative: Lower

Click here for full text details

NJ MANIFEST
EPA Id NYP004264776

A391 **CON EDISON** **NY MANIFEST** **S117564492**
227 W 36TH ST E OF 8TH AVE OPP **N/A**
< 1/8 **NEW YORK, NY 10001**
1 ft.

Relative: Lower

Click here for full text details

NY MANIFEST
EPA ID NYP004264776

A392 **498 SEVENTH AVENUE** **NY LTANKS** **S104782245**
498 7TH AVENUE **N/A**
< 1/8 **NEW YORK, NY**
1 ft.

Relative: Higher

Click here for full text details

NY LTANKS
Spill Number/Closed Date 0006741 / 2000-10-04
Site ID 85759
Spill Date 2000-09-07

Q393
< 1/8
1 ft.

NYCDEP
35TH ST & 8TH ANV
NEW YORK, NY

NY MANIFEST **1009235605**
N/A

Relative: Lower

Click here for full text details

NY MANIFEST
EPA ID NYP003660693

S394
< 1/8
1 ft.

1385 BROADWAY
MANHATTAN, NY 10018

NY Spills **S107521280**
NY NYC LAND USE **N/A**

Relative: Higher

Click here for full text details

NY Spills
Spill Number/Closed Date 0109623 / 2002-02-15
Spill Number/Closed Date 9712669 / 2003-12-01
Spill Number/Closed Date 0510865 / 2006-03-28
Site ID 313014
Site ID 313015
Site ID 356914
Spill Date 2002-01-03
Spill Date 1998-02-12
Spill Date 2005-12-16

A395
< 1/8
1 ft.

JOHN HANCOCK MUTUAL LIFE
499 7TH AVENUE
NEW YORK, NY

NY AST **U003391975**
NY MANIFEST **N/A**

Relative: Higher

Click here for full text details

NY AST
Facility Id 2-404888

NY MANIFEST
EPA ID NY0000054031

P396
< 1/8
1 ft.

BIG APPLE SIGN CORP
247 W 35TH ST
NEW YORK, NY 10001

RCRA-VSQG **1001113462**
FINDS **NYR000024521**
ECHO
NY MANIFEST
NJ MANIFEST

Relative: Lower

Click here for full text details

RCRA-VSQG
EPA Id NYR000024521

FINDS
Registry ID: 110004525381

ECHO

BIG APPLE SIGN CORP (Continued) **1001113462**

Registry ID 110004525381

NY MANIFEST
EPA ID NYR000024521

NJ MANIFEST
EPA Id NYR000024521

P397 **253 W 35 ST** **NY AST** **U004076168**
253 WEST 35TH STREET **N/A**
< 1/8 **NEW YORK, NY 10018**
1 ft.

Relative: Lower

Click here for full text details

NY AST
Facility Id 2-060798

P398 **ELITE ENGRAVING LTD** **RCRA-VSQG** **1006810304**
247 W 35TH ST SUITE 1002 **FINDS** **NYR000109785**
< 1/8 **NEW YORK, NY 10001** **ECHO**
1 ft. **NY MANIFEST**

Relative: Lower

Click here for full text details

RCRA-VSQG
EPA Id NYR000109785

FINDS
Registry ID: 110013384300

ECHO
Registry ID 110013384300

NY MANIFEST
EPA ID NYR000109785

A399 **CON EDISON SERVICE BOX: 6767** **RCRA NonGen / NLR** **1016143653**
227 W 36TH ST E OF 8TH AVE FRONT OF **NY MANIFEST** **NYP004264347**
< 1/8 **NEW YORK, NY 10001**
1 ft.

Relative: Lower

Click here for full text details

RCRA NonGen / NLR
EPA Id NYP004264347

NY MANIFEST
EPA ID NYP004264347

T400 **I/F/O 206 WEST 36TH ST** **NY Spills** **S109415920**
206 WEST 36TH ST **N/A**
< 1/8 **MANHATTAN, NY**
1 ft.

Relative: Lower

Click here for full text details

NY Spills
Spill Number/Closed Date 0813023 / 2012-05-30
Site ID 410682
Spill Date 2009-03-04

T401 **CON EDISON - VAULT V8583** **NY MANIFEST** **S123692618**
206 W 36TH ST **N/A**
< 1/8 **NEW YORK, NY 10018**
1 ft.

Relative: Lower

Click here for full text details

NY MANIFEST
EPA ID NYP005230297

T402 **LOT 49,TAXBLOCK 785** **NY E DESIGNATION** **S123676949**
206 WEST 36 STREET **NY NYC LAND USE** **N/A**
< 1/8 **MANHATTAN, NY**
1 ft.

Relative: Lower

Click here for full text details

P403 **CON EDISON VAULT: 4105** **RCRA NonGen / NLR** **1017776137**
265 W 35TH ST **FINDS** **NYP004539870**
< 1/8 **NEW YORK, NY 10001**
1 ft.

Relative: Lower

Click here for full text details

RCRA NonGen / NLR
EPA Id NYP004539870

FINDS
Registry ID: 110063805477

P404 **35TH ST OWNERS CORP JUSTIN BRO REALTY CO** **NY AST** **U003386548**
261 WEST 35TH STREET **N/A**
< 1/8 **NEW YORK, NY 10001**
1 ft.

Relative: Lower

Click here for full text details

NY AST
Facility Id 2-239836

R405 **FASHION TOWER** **UST FINDER** **1028570451**
491 SEVENTH AVENUE **N/A**
< 1/8 **NEW YORK, NY 10018**
1 ft.

Relative: Higher

Click here for full text details

A406 **HANCOCK JOHN - 499 7TH AVENUE ASSOC** **RCRA NonGen / NLR** **1004760639**
499 7TH AVE **FINDS** **NYR000054031**
< 1/8 **NEW YORK, NY 10001** **ECHO**
1 ft.

Relative: Higher

Click here for full text details

RCRA NonGen / NLR
EPA Id NYR000054031

FINDS
Registry ID: 110004542674

ECHO
Registry ID 110004542674

A407 **CON EDISON** **RCRA NonGen / NLR** **1012185400**
W 37 ST & 7TH AVE **NY MANIFEST** **NYP004162053**
< 1/8 **NEW YORK, NY 10001**
1 ft.

Relative: Higher

Click here for full text details

RCRA NonGen / NLR
EPA Id NYP004162053

NY MANIFEST
EPA ID NYP004162053

P408 **CON EDISON SERVICE BOX: 6568** **RCRA NonGen / NLR** **1016143676**
262-60 W 35TH ST E OF 8TH AVE FRONT OF **NY MANIFEST** **NYP004264586**
< 1/8 **NEW YORK, NY 10001**
1 ft.

Relative: Lower

Click here for full text details

RCRA NonGen / NLR
EPA Id NYP004264586

NY MANIFEST
EPA ID NYP004264586

A409 **498 7TH AVENUE** **NY AST** **A100168909**
498 SEVENTH AVENUE **N/A**
< 1/8 **NEW YORK, NY 10018**
1 ft.

Relative: Higher

Click here for full text details

NY AST
Facility Id 2-331252

R410 **FASHION ASSOCIATES** **NY AST** **U004077596**
148 WEST 37TH STREET **N/A**
< 1/8 **NEW YORK, NY 10018**
1 ft.

Relative: Higher

Click here for full text details

NY AST
Facility Id 2-274437

A411 **CON EDISON MANHOLE 6752** **RCRA NonGen / NLR** **1015746989**
229 W 36TH ST & 8TH AVE **NY MANIFEST** **NYP004249908**
< 1/8 **NEW YORK, NY 10001**
1 ft.

Relative: Lower

Click here for full text details

RCRA NonGen / NLR
EPA Id NYP004249908

NY MANIFEST
EPA ID NYP004249908

P412 **240 WEST 36TH ST./COMMERC** **NY LTANKS** **S104275484**
240 WEST 36TH ST. **N/A**
< 1/8 **NEW YORK CITY, NY**
1 ft.

Relative: Lower

Click here for full text details

NY LTANKS
Spill Number/Closed Date 8705735 / 1987-10-07
Site ID 197832
Spill Date 1987-10-07

A413 **CON EDISON SERVICE BOX: 44604** **NJ MANIFEST** **S117985850**
492 7TH AVE N OF W 36TH ST FRONT OF **N/A**
< 1/8 **NEW YORK, NY 10001**
1 ft.

Relative: Higher

Click here for full text details

NJ MANIFEST
EPA Id NYP004263836

A414 **230 W. 36TH ST** **NY Spills** **S102148841**
230 W. 36TH ST- 7 & 8 AVE **N/A**
< 1/8 **MANHATTAN, NY**
1 ft.

Relative: Lower

Click here for full text details

NY Spills
Spill Number/Closed Date 9409128 / 1994-10-08
Site ID 140398
Spill Date 1994-10-08

P415 **CON EDISON - VAULT 3327** **NY MANIFEST** **S120958672**
253 W 35 ST **N/A**
< 1/8 **MANHATTAN, NY 10010**
1 ft.

Relative: Lower

Click here for full text details

NY MANIFEST
EPA ID NYP004955686

R416 **ROUTE 66 LP** **EDR Hist Auto** **1020941368**
499 FASHION AVE FL 11 **N/A**
< 1/8 **NEW YORK, NY 10018**
1 ft.

Relative: Higher

Click here for full text details

P417 **253 WEST 35TH ST/MANHATTA** **NY Spills** **U001831627**
253 WEST 35TH STREET **N/A**
< 1/8 **NEW YORK CITY, NY**
1 ft.

Relative: Lower

Click here for full text details

NY Spills
Spill Number/Closed Date 8809645 / 1992-12-04
Site ID 149899
Spill Date 1989-03-15

P418 **230 WEST 36TH ST/MANH** **NY Spills** **S102141071**
230 WEST 36TH STREET **N/A**
< 1/8 **NEW YORK CITY, NY**
1 ft.

Relative: Lower

Click here for full text details

NY Spills
Spill Number/Closed Date 9100961 / 1991-04-24
Site ID 184286
Spill Date 1991-04-24

A419 **499 7TH AVENUE** **NY LTANKS** **S102142464**
499 7TH AVENUE **N/A**
< 1/8 **MANHATTAN, NY**
1 ft.

Relative: Higher

Click here for full text details

NY LTANKS
Spill Number/Closed Date 9213026 / 1993-02-23
Site ID 142539
Spill Date 1993-02-21

Q420 **264 W. 35TH ST.** **NY AST** **U004078432**
264 WEST 35TH STREET **N/A**
< 1/8 **NEW YORK, NY 10001**
1 ft.

Relative: Lower

Click here for full text details

NY AST
Facility Id 2-605984

Q421 **219829; W 35 ST & 8 AVE** **NY Spills** **S110750368**
W 35 ST & 8 AVE **N/A**
< 1/8 **MANHATTAN, NY**
1 ft.

Relative: Lower

Click here for full text details

NY Spills
Spill Number/Closed Date 1008936 / 2010-04-27
Site ID 442681
Spill Date 2010-01-09

R422 **FASHION TOWER** **NY UST** **U000405558**
491 SEVENTH AVENUE **N/A**
< 1/8 **NEW YORK, NY 10018**
1 ft.

Relative: Higher

Click here for full text details

A423 **488 SEVENTH AVENUE** **NY AST** **A100346948**
488 SEVENTH AVENUE **N/A**
< 1/8 **NEW YORK, NY 10018**
1 ft.

Relative: Higher

Click here for full text details

NY AST
Facility Id 2-611170

P424
< 1/8
1 ft.

CON EDISON VAULT: 4142
265 W 35TH ST
NEW YORK, NY 10001

RCRA NonGen / NLR
FINDS

1017776183
NYP004540357

Relative: Lower

Click here for full text details

RCRA NonGen / NLR
EPA Id NYP004540357

FINDS
Registry ID: 110063808697

S425
< 1/8
1 ft.

VAULT # 932
139 W 37 ST
MANHATTAN, NY

NY Spills

S107657903
N/A

Relative: Higher

Click here for full text details

NY Spills
Spill Number/Closed Date 0514616 / 2008-01-10
Site ID 361384
Spill Date 2006-03-21

A426
< 1/8
1 ft.

499 7TH AVE
499 7TH AVE
NYC, NY

NY Spills

S121986444
N/A

Relative: Higher

Click here for full text details

NY Spills
Spill Number/Closed Date 9110075 / 1991-12-26
Site ID 105260
Spill Date 1991-12-22

A427
< 1/8
1 ft.

CON EDISON SERVICE BOX: 44610
497 7TH AVE N OF W 36TH ST FRONT OF
NEW YORK, NY 10001

RCRA NonGen / NLR
NY MANIFEST

1016143601
NYP004263828

Relative: Higher

Click here for full text details

RCRA NonGen / NLR
EPA Id NYP004263828

NY MANIFEST
EPA ID NYP004263828

A428
< 1/8
1 ft.

MANHOLE 6971
WEST 37TH ST & 7TH AVE
MANHATTAN, NY

NY Spills
S107416488
N/A

Relative: Higher

Click here for full text details

NY Spills
Spill Number/Closed Date 0509109 / 2008-01-10
Site ID 354831
Spill Date 2005-10-29

P429
< 1/8
1 ft.

254-258 W 35TH ST LLC
254-258 W 35 ST
NEW YORK, NY 10001

NY AST
A100157541
N/A

Relative: Lower

Click here for full text details

NY AST
Facility Id 2-282987

R430
< 1/8
1 ft.

CON EDISON SERVICE BOX: 59191
W 36TH ST & 7TH AVE
NEW YORK, NY 10018

RCRA NonGen / NLR
NY MANIFEST
1016964614
NYP004375309

Relative: Higher

Click here for full text details

RCRA NonGen / NLR
EPA Id NYP004375309

NY MANIFEST
EPA ID NYP004375309

R431
< 1/8
1 ft.

MANHOLE #44601
36TH ST & 7TH AV
MANHATTAN, NY

NY Spills
S104283600
N/A

Relative: Higher

Click here for full text details

NY Spills
Spill Number/Closed Date 9909305 / 2004-02-06
Site ID 295494
Spill Date 1999-11-01

T432
< 1/8
1 ft.

225 W 35TH ST ASSOCIATES
225 WEST 35TH STREET
NEW YORK, NY 10018

NY AST **U003393474**
N/A

Relative: Lower

Click here for full text details

NY AST
Facility Id 2-150150

P433
< 1/8
1 ft.

237 WEST 35TH ST
237 WEST 35TH ST
MANHATTAN, NY

NY LTANKS **S103558837**
N/A

Relative: Lower

Click here for full text details

NY LTANKS
Spill Number/Closed Date 9811630 / 1999-02-11
Site ID 117113
Spill Date 1998-12-16

R434
< 1/8
1 ft.

NAUGES INC
485 7TH AVE RM 401
NEW YORK, NY 10018

EDR Hist Cleaner **1018407734**
N/A

Relative: Higher

Click here for full text details

T435
< 1/8
1 ft.

CON EDISON
225 W 35TH ST
NEW YORK, NY 10001

RCRA NonGen / NLR **1018278208**
FINDS **NYP004729679**
ECHO

Relative: Lower

Click here for full text details

RCRA NonGen / NLR
EPA Id NYP004729679

FINDS
Registry ID: 110067700946

ECHO
Registry ID 110067700946

T436
< 1/8
1 ft.

VAULT 4098
225 WEST 35TH ST
NEW YORK, NY

NY Spills
S109207679
N/A

Relative: Lower

Click here for full text details

NY Spills
Spill Number/Closed Date 0806219 / 2008-09-16
Site ID 403485
Spill Date 2008-09-03

T437
< 1/8
1 ft.

CON EDISON
225 W 35TH ST
NEW YORK, NY 10001

NJ MANIFEST
S120667097
N/A

Relative: Lower

Click here for full text details

NJ MANIFEST
EPA Id NYP004729679

T438
< 1/8
1 ft.

CON EDISON
225 W 35TH ST
NEW YORK, NY 10001

NY MANIFEST
S117739828
N/A

Relative: Lower

Click here for full text details

NY MANIFEST
EPA ID NYP004729679

R439
< 1/8
1 ft.

CON EDISON SERVICE BOX: 6772
202 W 36TH ST W OF 7TH AVE FRONT OF
NEW YORK, NY 10001

NJ MANIFEST
S117985877
N/A

Relative: Lower

Click here for full text details

NJ MANIFEST
EPA Id NYP004264107

S440
< 1/8
1 ft.

CON EDISON
123 W 37 ST
NEW YORK, NY 10018

NY MANIFEST
S117066226
N/A

Relative: Higher

Click here for full text details

NY MANIFEST
EPA ID NYP004588570

P441
< 1/8
1 ft.

CON EDISON SERVICE BOX: 6569
258 W 35TH ST E OF 8TH AVE FRONT
NEW YORK, NY 10001

NJ MANIFEST

S117985918
N/A

Relative: Lower

Click here for full text details

NJ MANIFEST
EPA Id NYP004264578

R442
< 1/8
1 ft.

134 WEST 37TH ST LLC
134 WEST 37TH STREET
NEW YORK, NY 10018

NY AST

A100307878
N/A

Relative: Higher

Click here for full text details

NY AST
Facility Id 2-401900

R443
< 1/8
1 ft.

CON EDISON SERVICE BOX: 44608
489 7TH AVE N OF W 36TH ST FRONT
NEW YORK, NY 10001

NJ MANIFEST

S117985851
N/A

Relative: Higher

Click here for full text details

NJ MANIFEST
EPA Id NYP004263844

R444
< 1/8
1 ft.

CON EDISON
7TH AVE & W 36TH ST
NEW YORK, NY 10018

NY MANIFEST

S113917396
N/A

Relative: Higher

Click here for full text details

NY MANIFEST
EPA ID NYP004325309

R445
< 1/8
1 ft.

CON EDISON
7TH AVE & W 36TH ST
NEW YORK, NY 10018

NY MANIFEST

S118090117
N/A

Relative: Higher

Click here for full text details

NY MANIFEST
EPA ID NYP004777322

R446
< 1/8
1 ft.

CON EDISON SERVICE BOX: 44608
489 7TH AVE N OF W 36TH ST FRONT OF
NEW YORK, NY 10001

RCRA NonGen / NLR
NY MANIFEST

1016143603
NYP004263844

Relative: Higher

Click here for full text details

RCRA NonGen / NLR
EPA Id NYP004263844

NY MANIFEST
EPA ID NYP004263844

P447
< 1/8
1 ft.

237-245 WEST 35TH STREET
237 WEST 35TH STREET
NEW YORK, NY 10018

NY AST

U003385932
N/A

Relative: Lower

Click here for full text details

NY AST
Facility Id 2-160407

U448
< 1/8
1 ft.

MAN HOLE # 32247
484 8TH AVE AND WEST 33RD STREET
MANHATTAN, NY

NY Spills

S109827803
N/A

Relative: Lower

Click here for full text details

NY Spills
Spill Number/Closed Date 0904535 / 2009-08-18
Site ID 416704
Spill Date 2009-07-19

R449
< 1/8
1 ft.

CON EDISON - MANHOLE 44601
36 ST & 7TH AVE
NEW YORK, NY 10001

NY MANIFEST

S120958361
N/A

Relative: Higher

Click here for full text details

NY MANIFEST
EPA ID NYP004931976

R450
< 1/8
1 ft.

#6 FUEL OIL SPILL TO SIDEWALK/SUBWAY/SEWER
485 7TH AVE
NEW YORK, NY

NY Spills

S114560912
N/A

Relative: Higher

Click here for full text details

NY Spills
Spill Number/Closed Date 1307507 / 2014-05-21
Site ID 488179

#6 FUEL OIL SPILL TO SIDEWALK/SUBWAY/SEWER (Continued) **S114560912**

Spill Date 2013-10-22

S451
< 1/8
1 ft.

1375 BROADWAY PROPERTY INVESTORS II LLC
1375 BROADWAY
NEW YORK, NY 10018

RCRA-SQG **1014919568**
NY MANIFEST **NYR000183566**

Relative: Higher

Click here for full text details

RCRA-SQG
EPA Id NYR000183566

NY MANIFEST
EPA ID NYR000183566

R452
< 1/8
1 ft.

CON EDISON
7TH AVE & W 36TH ST
NEW YORK, NY 10018

NJ MANIFEST **S120671307**
N/A

Relative: Higher

Click here for full text details

NJ MANIFEST
EPA Id NYP004777322

S453
< 1/8
1 ft.

CON EDISON
135 WEST 37TH STREET
NEW YORK, NY 10018

NY MANIFEST **S117738071**
N/A

Relative: Higher

Click here for full text details

NY MANIFEST
EPA ID NYP004701967

S454
< 1/8
1 ft.

VAULT 8197
123 WEST 37TH ST
MANHATTAN, NY

NY Spills **S106007985**
N/A

Relative: Higher

Click here for full text details

NY Spills
Spill Number/Closed Date 0206804 / 2004-01-20
Site ID 221249
Spill Date 2002-10-01

R455
< 1/8
1 ft.

VAULT #3026
WEST 36 STREET AT 7 AVE
MANHATTAN, NY

NY Spills
S107416428
N/A

Relative: Higher

Click here for full text details

NY Spills
Spill Number/Closed Date 0509002 / 2008-01-10
Site ID 354708
Spill Date 2005-10-27

R456
< 1/8
1 ft.

CON EDISON SERVICE BOX: 6772
202 W 36TH ST W OF 7TH AVE FRONT OF
NEW YORK, NY 10001

RCRA NonGen / NLR
NY MANIFEST
1016143629
NYP004264107

Relative: Lower

Click here for full text details

RCRA NonGen / NLR
EPA Id NYP004264107

NY MANIFEST
EPA ID NYP004264107

P457
< 1/8
1 ft.

PY CONTRACTING
235 W 35TH ST
NEW YORK, NY 10018

RCRA NonGen / NLR
1027222134
NYR000254698

Relative: Lower

Click here for full text details

RCRA NonGen / NLR
EPA Id NYR000254698

P458
< 1/8
1 ft.

CON EDISON SERVICE BOX: 6569
258 W 35TH ST E OF 8TH AVE FRONT OF
NEW YORK, NY 10001

RCRA NonGen / NLR
NY MANIFEST
1016143675
NYP004264578

Relative: Lower

Click here for full text details

RCRA NonGen / NLR
EPA Id NYP004264578

NY MANIFEST
EPA ID NYP004264578

R459
< 1/8
1 ft.

MANHOLE 57314
7TH AVE AND WEST 36TH ST
MANHATTAN, NY

NY Spills **S121979444**
N/A

Relative: Higher

Click here for full text details

NY Spills
Spill Number/Closed Date 0110638 / 2002-04-02
Site ID 179709
Spill Date 2002-02-06

R460
< 1/8
1 ft.

SEVENTH AVENUE ATRIUM
485 SEVENTH AVENUE
NEW YORK, NY 10018

NY AST **A100183127**
N/A

Relative: Higher

Click here for full text details

NY AST
Facility Id 2-606511

T461
< 1/8
1 ft.

CON EDISON SERVICE BOX: 6771
204 W 36TH ST E OF 8TH AVE FRONT OF
NEW YORK, NY 10001

RCRA NonGen / NLR **1016143654**
NY MANIFEST **NYP004264354**

Relative: Lower

Click here for full text details

RCRA NonGen / NLR
EPA Id NYP004264354

NY MANIFEST
EPA ID NYP004264354

S462
< 1/8
1 ft.

VAULT 2326
137 W 37TH ST
MANHATTAN, NY

NY LTANKS **S103824462**
N/A

Relative: Higher

Click here for full text details

NY LTANKS
Spill Number/Closed Date 9814472 / 1999-03-05
Site ID 242457
Spill Date 1999-03-03

S463
< 1/8
1 ft.

MANHOLE M6971
123 W 37TH ST
MANHATTAN, NY

NY Spills

S107416499
N/A

Relative: Higher

Click here for full text details

NY Spills
Spill Number/Closed Date 0509120 / 2008-08-27
Site ID 354842
Spill Date 2005-10-29

P464
< 1/8
1 ft.

CON EDISON SERVICE BOX: 6562
245 W 35TH ST E OF 8TH AVE FRONT
NEW YORK, NY 10001

NJ MANIFEST

S117985917
N/A

Relative: Lower

Click here for full text details

NJ MANIFEST
EPA Id NYP004264560

P465
< 1/8
1 ft.

CON EDISON SERVICE BOX: 6562
245 W 35TH ST E OF 8TH AVE FRONT OF
NEW YORK, NY 10001

RCRA NonGen / NLR
NY MANIFEST

1016143674
NYP004264560

Relative: Lower

Click here for full text details

RCRA NonGen / NLR
EPA Id NYP004264560

NY MANIFEST
EPA ID NYP004264560

T466
< 1/8
1 ft.

CON EDISON SERVICE BOX: 6771
204 W 36TH ST E OF 8TH AVE FRONT
NEW YORK, NY 10001

NJ MANIFEST

S117985900
N/A

Relative: Lower

Click here for full text details

NJ MANIFEST
EPA Id NYP004264354

V467
< 1/8
1 ft.

248 WEST 35 STREET LLC
248 WEST 35TH STREET
NEW YORK, NY 10001

NY AST

A100175062
N/A

Relative: Lower

Click here for full text details

NY AST
Facility Id 2-198838

R468 **7TH AVE BET. 36TH & 37TH -NYCT** **NY Spills** **S102148644**
7TH AVE / 36TH **N/A**
< 1/8 **MANHATTAN, NY**
1 ft.

Relative: Higher

Click here for full text details

NY Spills
Spill Number/Closed Date 9406976 / 2005-07-14
Site ID 318886
Spill Date 1994-08-23

T469 **MANHOLE #6563** **NY Spills** **S108295445**
233-235 WEST 35 STREET **N/A**
< 1/8 **MANHATTAN, NY**
1 ft.

Relative: Lower

Click here for full text details

NY Spills
Spill Number/Closed Date 0608594 / 2006-12-21
Site ID 372600
Spill Date 2006-10-26

U470 **CON EDISON - MANHOLE 32247** **RCRA-LQG** **1014396275**
484 8 AVE AND WST 33RD STREET **NY MANIFEST** **NYP004184743**
< 1/8 **NEW YORK, NY 10019** **NJ MANIFEST**
1 ft.

Relative: Lower

Click here for full text details

RCRA-LQG
EPA Id NYP004184743

NY MANIFEST
EPA ID NYP004184743

NJ MANIFEST
EPA Id NYP004184743

R471 **MANHOLES V659 AND V706** **NY Spills** **S104788978**
WEST 36TH STREET AND 7TH **N/A**
< 1/8 **MANHATTAN, NY**
1 ft.

Relative: Higher

Click here for full text details

NY Spills
Spill Number/Closed Date 0006454 / 2005-12-20
Site ID 226330
Spill Date 2000-08-30

R472
< 1/8
1 ft.

CON EDISON SERVICE BOX: 44607
485 7TH AVE FRONT OF
NEW YORK, NY 10018

RCRA NonGen / NLR
NY MANIFEST

1016965043
NYP004379392

Relative: Higher

Click here for full text details

RCRA NonGen / NLR
EPA Id NYP004379392

NY MANIFEST
EPA ID NYP004379392

U473
< 1/8
1 ft.

WIRELESS TO GO INC
260 W 35TH ST STE 603
NEW YORK, NY 10001

EDR Hist Auto

1022218785
N/A

Relative: Lower

Click here for full text details

R474
< 1/8
1 ft.

CON EDISON
7TH AVE & W 36TH ST
NEW YORK, NY 10018

RCRA NonGen / NLR
NY MANIFEST

1012185306
NYP004161097

Relative: Higher

Click here for full text details

RCRA NonGen / NLR
EPA Id NYP004161097

NY MANIFEST
EPA ID NYP004161097

P475
< 1/8
1 ft.

CRYSTAL CLEANERS INC
254 W 35TH ST
NEW YORK, NY 10001

EDR Hist Cleaner

1019966076
N/A

Relative: Lower

Click here for full text details

R476
< 1/8
1 ft.

213543; 7 AVE AND W 36 ST
7 AVE AND W 36 ST
NEW YORK, NY

NY Spills

S110306554
N/A

Relative: Higher

Click here for full text details

NY Spills
Spill Number/Closed Date 0814447 / 2008-09-11
Site ID 432588

213543; 7 AVE AND W 36 ST (Continued) **S110306554**

Spill Date 2008-09-09

R477
< 1/8
1 ft.

CON EDISON **RCRA NonGen / NLR** **1019902743**
7TH AVE & W 36TH ST **NYP004777322**
NEW YORK, NY 10018

Relative: Higher

Click here for full text details

RCRA NonGen / NLR
EPA Id NYP004777322

W478
< 1/8
1 ft.

CON EDISON MANHOLE: 6777 **NJ MANIFEST** **S117985873**
145 W 36TH ST E OF 7TH AVE FRONT **N/A**
NEW YORK, NY 10001

Relative: Higher

Click here for full text details

NJ MANIFEST
EPA Id NYP004264065

W479
< 1/8
1 ft.

CON EDISON SERVICE BOX: 6776 **RCRA NonGen / NLR** **1016143608**
151 W 36TH E OF 7TH AVE FRONT OF **NY MANIFEST** **NYP004263893**
NEW YORK, NY 10001

Relative: Higher

Click here for full text details

RCRA NonGen / NLR
EPA Id NYP004263893

NY MANIFEST
EPA ID NYP004263893

W480
< 1/8
1 ft.

CON EDISON SERVICE BOX: 6776 **NJ MANIFEST** **S117985856**
151 W 36TH E OF 7TH AVE FRONT OF **N/A**
NEW YORK, NY 10001

Relative: Higher

Click here for full text details

NJ MANIFEST
EPA Id NYP004263893

W481 **TRANFORMER #8269** **NY Spills** **S106383652**
141 36TH STREET **N/A**
< 1/8 **MANHATTAN, NY**
1 ft.

Relative: Higher

Click here for full text details

NY Spills
Spill Number/Closed Date 0313532 / 2004-06-07
Site ID 197711
Spill Date 2004-03-10

V482 **SRTRUCTURE #VAULT 5084** **NY Spills** **S106382758**
FRONT OF 240 WEST 35TH ST **N/A**
< 1/8 **NEW YORK CITY, NY**
1 ft.

Relative: Lower

Click here for full text details

NY Spills
Spill Number/Closed Date 0312637 / 2005-07-06
Site ID 179885
Spill Date 2004-02-13

W483 **CON EDISON MANHOLE: 6777** **RCRA NonGen / NLR** **1016143625**
145 W 36TH ST E OF 7TH AVE FRONT OF **NY MANIFEST** **NYP004264065**
< 1/8 **NEW YORK, NY 10001**
1 ft.

Relative: Higher

Click here for full text details

RCRA NonGen / NLR
EPA Id NYP004264065

NY MANIFEST
EPA ID NYP004264065

W484 **149 WEST 36TH STREET** **NY AST** **U003385062**
149 WEST 36TH STREET **N/A**
< 1/8 **NEW YORK, NY 10018**
1 ft.

Relative: Higher

Click here for full text details

NY AST
Facility Id 2-111945

U485
< 1/8
1 ft.

CON EDISON - TRENCH NONE
257 W. 34TH STREET
NEW YORK, NY 10001

RCRA-LQG **1016963353**
NYP004363651

Relative: Lower

Click here for full text details

RCRA-LQG
EPA Id NYP004363651

R486
< 1/8
1 ft.

CON EDISON SERVICE BOX: 44594
474 7TH AVE N OF 35TH ST FRONT OF
NEW YORK, NY 10001

NJ MANIFEST **S117985878**
N/A

Relative: Higher

Click here for full text details

NJ MANIFEST
EPA Id NYP004264115

V487
< 1/8
1 ft.

240 W35, LLC
240 WEST 35TH STREET
NEW YORK, NY 10001

NY AST **A100129130**
N/A

Relative: Lower

Click here for full text details

NY AST
Facility Id 2-603811

R488
< 1/8
1 ft.

CON EDISON SERVICE BOX: 44595
478 7TH AVE N OF 35TH ST FRONT OF
NEW YORK, NY 10001

RCRA NonGen / NLR **1016143628**
NY MANIFEST **NYP004264099**

Relative: Higher

Click here for full text details

RCRA NonGen / NLR
EPA Id NYP004264099

NY MANIFEST
EPA ID NYP004264099

T489
< 1/8
1 ft.

SHEARLING & LEATHER ENTERPRISE
213 W 35TH ST - 5TH FLR
NEW YORK, NY 10001

RCRA NonGen / NLR **1000693612**
FINDS **NYD986996734**
ECHO

Relative: Lower

Click here for full text details

RCRA NonGen / NLR
EPA Id NYD986996734

FINDS

SHEARLING & LEATHER ENTERPRISE (Continued) **1000693612**

Registry ID: 110004487742

ECHO
Registry ID 110004487742

R490 **CON EDISON SERVICE BOX: 6775** **RCRA NonGen / NLR** **1016143600**
155 W 36TH ST E OF 7TH AVE FRONT OF **NY MANIFEST** **NYP004263810**
< 1/8 **NEW YORK, NY 10001**
1 ft.

Relative: Higher

Click here for full text details

RCRA NonGen / NLR
EPA Id NYP004263810

NY MANIFEST
EPA ID NYP004263810

T491 **VAULT 9578** **NY Spills** **S104653815**
201 W. 35TH ST **N/A**
< 1/8 **MANHATTAN, NY**
1 ft.

Relative: Lower

Click here for full text details

NY Spills
Spill Number/Closed Date 0003401 / 2004-04-07
Site ID 226215
Spill Date 2000-06-19

X492 **SPILL NUMBER 0108911** **NY Spills** **S105234989**
470 7TH AVENUE **N/A**
< 1/8 **MANHATTAN, NY**
1 ft.

Relative: Lower

Click here for full text details

NY Spills
Spill Number/Closed Date 0108911 / 2001-12-24
Site ID 253944
Spill Date 2001-12-06

U493 **255 WEST 34TH ST** **NY UST** **U000395128**
255 WEST 34TH ST **N/A**
< 1/8 **NEW YORK, NY 10001**
1 ft.

Relative: Lower

Click here for full text details

R494
< 1/8
1 ft.

CON EDISON SERVICE BOX: 44593
476 7TH AVE N OF 35TH ST FRONT OF
NEW YORK, NY 10001

RCRA NonGen / NLR
NY MANIFEST

1016143631
NYP004264123

Relative: Higher

Click here for full text details

RCRA NonGen / NLR
EPA Id NYP004264123

NY MANIFEST
EPA ID NYP004175097
EPA ID NYP004264123

R495
< 1/8
1 ft.

CON EDISON MANHOLE: 59463
478 7TH AVE N OF 35TH ST FRONT OF
NEW YORK, NY 10001

RCRA NonGen / NLR

1016143632
NYP004264131

Relative: Higher

Click here for full text details

RCRA NonGen / NLR
EPA Id NYP004264131

T496
< 1/8
1 ft.

CON EDISON SERVICE BOX: 6576
222 W 35TH ST E OF 8TH AVE FRONT OF
NEW YORK, NY 10001

NJ MANIFEST

S117985898
N/A

Relative: Lower

Click here for full text details

NJ MANIFEST
EPA Id NYP004264339

R497
< 1/8
1 ft.

CON EDISON SERVICE BOX: 44593
476 7TH AVE N OF 35TH ST FRONT OF
NEW YORK, NY 10001

NJ MANIFEST

S117985879
N/A

Relative: Higher

Click here for full text details

NJ MANIFEST
EPA Id NYP004264123

T498
< 1/8
1 ft.

JEWELRY FASHIONS INC
213 W 35TH ST 4TH FL
NEW YORK, NY 10001

RCRA NonGen / NLR
FINDS
ECHO
NY MANIFEST

1000205372
NYD986901528

Relative: Lower

Click here for full text details

RCRA NonGen / NLR
EPA Id NYD986901528

FINDS

JEWELRY FASHIONS INC (Continued) **1000205372**

Registry ID: 110004447313

ECHO
Registry ID 110004447313

NY MANIFEST
EPA ID NYD986901528

T499 **CON EDISON SERVICE BOX: 6576** **RCRA NonGen / NLR** **1016143652**
222 W 35TH ST E OF 8TH AVE FRONT OF **NY MANIFEST** **NYP004264339**
< 1/8 **NEW YORK, NY 10001**
1 ft.

Relative: Lower

Click here for full text details

RCRA NonGen / NLR
EPA Id NYP004264339

NY MANIFEST
EPA ID NYP004264339

U500 **LEFT LANE OF ROADWAY** **NY Spills** **S110307803**
257 WEST 34TH ST **N/A**
< 1/8 **MANHATTAN, NY**
1 ft.

Relative: Lower

Click here for full text details

NY Spills
Spill Number/Closed Date 1000263 / 2010-04-07
Site ID 431424
Spill Date 2010-04-07

W501 **141 W 36TH ST** **NY AST** **U003393263**
141 WEST 36TH STREET **N/A**
< 1/8 **NEW YORK, NY 10018**
1 ft.

Relative: Higher

Click here for full text details

NY AST
Facility Id 2-326232

W502 **CON EDISON** **RCRA NonGen / NLR** **1019906453**
141 W 36TH ST **NYP004821225**
< 1/8 **NEW YORK, NY 10018**
1 ft.

Relative: Higher

Click here for full text details

RCRA NonGen / NLR
EPA Id NYP004821225

U503 **CON EDISON** **NY MANIFEST** **1016963352**
257 W. 34TH STREET **N/A**
< 1/8 **NEW YORK, NY 10001**
1 ft.

Relative: Lower

Click here for full text details

NY MANIFEST
EPA ID NYP004363651

X504 **KAUFWEIN 470 ASSOCIATES** **NY AST** **U004076758**
470 SEVENTH AVENUE **N/A**
< 1/8 **NEW YORK, NY 10018**
1 ft.

Relative: Lower

Click here for full text details

NY AST
Facility Id 2-202770

R505 **CON EDISON SERVICE BOX: 6775** **NJ MANIFEST** **S117985848**
155 W 36TH ST E OF 7TH AVE FRONT **N/A**
< 1/8 **NEW YORK, NY 10001**
1 ft.

Relative: Higher

Click here for full text details

NJ MANIFEST
EPA Id NYP004263810

R506 **CON EDISON SERVICE BOX: 44595** **NJ MANIFEST** **S117985876**
478 7TH AVE N OF 35TH ST FRONT OF **N/A**
< 1/8 **NEW YORK, NY 10001**
1 ft.

Relative: Higher

Click here for full text details

NJ MANIFEST
EPA Id NYP004264099

T507
< 1/8
1 ft.

SPILL NUMBER 9909691
234 W. 35TH ST
MANHATTAN, NY

NY Spills **S104649918**
N/A

Relative: Lower

Click here for full text details

NY Spills
Spill Number/Closed Date 9909691 / 2000-01-31
Site ID 269231
Spill Date 1999-11-10

T508
< 1/8
1 ft.

PROFILE ENTERPRISES 2, LLC
224 WEST 35TH STREET
NEW YORK, NY 10001

NY AST **U003390960**
N/A

Relative: Lower

Click here for full text details

NY AST
Facility Id 2-359610

R509
< 1/8
1 ft.

CON EDISON
478 7TH AVE N OF 35TH ST FRONT
NEW YORK, NY 10001

NY MANIFEST **S117564491**
N/A

Relative: Higher

Click here for full text details

NY MANIFEST
EPA ID NYP004264131

R510
< 1/8
1 ft.

CON EDISON SERVICE BOX: 44594
474 7TH AVE N OF 35TH ST FRONT OF
NEW YORK, NY 10001

RCRA NonGen / NLR **1016143630**
NY MANIFEST **NYP004264115**

Relative: Higher

Click here for full text details

RCRA NonGen / NLR
EPA Id NYP004264115

NY MANIFEST
EPA ID NYP004264115

R511
< 1/8
1 ft.

CON EDISON SERVICE BOX: 44607
481 7TH AVE N OF W 36TH ST FRONT
NEW YORK, NY 10001

NJ MANIFEST **S117985852**
N/A

Relative: Higher

Click here for full text details

NJ MANIFEST
EPA Id NYP004263851

U512
< 1/8
1 ft.

CON EDISON - MANHOLE 6332
267 W 34TH ST
NEW YORK, NY 10001

NY MANIFEST

S123692208
N/A

Relative: Lower

Click here for full text details

NY MANIFEST
EPA ID NYP005164660

R513
< 1/8
1 ft.

CON EDISON MANHOLE: 59463
478 7TH AVE N OF 35TH ST FRONT OF
NEW YORK, NY 10001

NJ MANIFEST

S117985880
N/A

Relative: Higher

Click here for full text details

NJ MANIFEST
EPA Id NYP004264131

T514
< 1/8
1 ft.

NEW YORK TELEPHONE CO
230 W 35TH ST
NEW YORK, NY 10001

NY TANKS
RCRA NonGen / NLR
FINDS
ECHO
NY MANIFEST
NJ MANIFEST

1000136855
NYD980755821

Relative: Lower

Click here for full text details

NY TANKS
Site Status Active
Facility Id 2-344788

RCRA NonGen / NLR
EPA Id NYD980755821

FINDS
Registry ID: 110004389750

ECHO
Registry ID 110004389750

NY MANIFEST
EPA ID NYD980755821

NJ MANIFEST
EPA Id NYD980755821

W515 **1 CLUB DRIVE WOODMERE NY** **NY AST** **U004044877**
141 WEST 36 ST **N/A**
< 1/8 **NEW YORK, NY 10018**
1 ft.

Relative: Higher

Click here for full text details

NY AST
Facility Id 2-155705

T516 **CON EDISION - V3069** **RCRA NonGen / NLR** **1007208185**
234 W.35 ST. 234 W.35 ST. **NY MANIFEST** **NYP004083895**
< 1/8 **NEW YORK, NY 10003**
1 ft.

Relative: Lower

Click here for full text details

RCRA NonGen / NLR
EPA Id NYP004083895

NY MANIFEST
EPA ID NYP004083895

U517 **255 WEST 34TH ST** **UST FINDER** **1028572677**
255 WEST 34TH ST **N/A**
< 1/8 **NEW YORK, NY 10001**
1 ft.

Relative: Lower

Click here for full text details

T518 **215 W 35TH ST.** **NY Spills** **S102144992**
215 WEST 35TH ST **N/A**
< 1/8 **MANHATTAN, NY**
1 ft.

Relative: Lower

Click here for full text details

NY Spills
Spill Number/Closed Date 8908000 / 1989-11-13
Site ID 252669
Spill Date 1989-11-13

W519 **CONSOLIDATED EDISON** **NY MANIFEST** **1009242661**
141 W 36TH ST V8629 **N/A**
< 1/8 **NEW YORK, NY 10008**
1 ft.

Relative: Higher

Click here for full text details

NY MANIFEST
EPA ID NYP004118659

R520
< 1/8
1 ft.

CON EDISON SERVICE BOX: 44607
481 7TH AVE N OF W 36TH ST FRONT OF
NEW YORK, NY 10001

RCRA NonGen / NLR
NY MANIFEST

1016143604
NYP004263851

Relative:
Higher

Click here for full text details

RCRA NonGen / NLR
EPA Id NYP004263851

NY MANIFEST
EPA ID NYP004263851

U521
< 1/8
1 ft.

SIDEWALK
265 WEST 34TH ST
MANHATTAN, NY

NY Spills

S107410052
N/A

Relative:
Lower

Click here for full text details

NY Spills
Spill Number/Closed Date 0507253 / 2005-10-05
Site ID 352628
Spill Date 2005-09-10

T522
< 1/8
1 ft.

213 W 35TH ST
213 WEST 35TH STREET
NEW YORK, NY 10018

NY AST

U003392163
N/A

Relative:
Lower

Click here for full text details

NY AST
Facility Id 2-218340

W523
< 1/8
1 ft.

COMMERCIAL
142 WEST 36TH STREET
MANHATTAN, NY

NY Spills

S128661330
N/A

Relative:
Higher

Click here for full text details

NY Spills
Spill Number/Closed Date 2110802 / Not Reported
Site ID 634875
Spill Date 2022-03-28

W524 **TIMES SQUARE REALTY CORP** **NY AST** **U004081789**
150 WEST 36 STREET **N/A**
< 1/8 **NEW YORK, NY 10018**
1 ft.

Relative: Higher

Click here for full text details

NY AST
Facility Id 2-293962

X525 **CON EDISON** **RCRA NonGen / NLR** **1018279031**
463 7TH AVE **FINDS** **NYP004738241**
< 1/8 **NEW YORK, NY 10018** **ECHO**
1 ft.

Relative: Higher

Click here for full text details

RCRA NonGen / NLR
EPA Id NYP004738241

FINDS
Registry ID: 110067685320

ECHO
Registry ID 110067685320

W526 **142 WEST 36TH ST/MANH** **NY LTANKS** **S104275606**
142 WEST 36TH STREET **N/A**
< 1/8 **NEW YORK CITY, NY**
1 ft.

Relative: Higher

Click here for full text details

NY LTANKS
Spill Number/Closed Date 9007714 / 1995-05-25
Site ID 281058
Spill Date 1990-10-15

X527 **CON EDISON SERVICE BOX: 44592** **NJ MANIFEST** **S117985946**
462 7TH AVE N OF 35TH ST FRONT OF **N/A**
< 1/8 **NEW YORK, NY 10001**
1 ft.

Relative: Lower

Click here for full text details

NJ MANIFEST
EPA Id NYP004264859

W528 **CON EDISON MANHOLE: 6779** **NJ MANIFEST** **S117985872**
139 W 36TH ST E OF 7TH AVE FRONT **N/A**
< 1/8 **NEW YORK, NY 10001**
1 ft.

Relative: Higher

Click here for full text details

NJ MANIFEST
EPA Id NYP004264057

V529 **14 SO. WILLIAMSPORT HOLDINGS LLC** **NY AST** **A100318963**
225 WEST 34TH STREET **N/A**
< 1/8 **NEW YORK, NY 10001**
1 ft.

Relative: Lower

Click here for full text details

NY AST
Facility Id 2-610756

W530 **NY LTANKS** **S104788199**
1359 BROADWAY **NY Spills** **N/A**
< 1/8 **MANHATTAN, NY 10018** **NY NYC LAND USE**
1 ft.

Relative: Higher

Click here for full text details

NY LTANKS
Spill Number/Closed Date 0312367 / 2004-02-09
Site ID 307075
Spill Date 2004-02-06

NY Spills
Spill Number/Closed Date 0005540 / 2003-02-13
Site ID 307074
Spill Date 2000-08-09

W531 **CON EDISON SERVICE BOX: 29029** **RCRA NonGen / NLR** **1016964864**
1359 BROADWAY FRONT OF **NY MANIFEST** **NYP004377693**
< 1/8 **NEW YORK, NY 10018**
1 ft.

Relative: Higher

Click here for full text details

RCRA NonGen / NLR
EPA Id NYP004377693

NY MANIFEST
EPA ID NYP004377693

W532 **CON EDISON SERVICE BOX: 6783** **RCRA NonGen / NLR** **1016143609**
152 W 36TH ST E OF 7TH AVE FRONT OF **NY MANIFEST** **NYP004263901**
< 1/8 **NEW YORK, NY 10001**
1 ft.

Relative: Higher

Click here for full text details

RCRA NonGen / NLR
EPA Id NYP004263901

NY MANIFEST
EPA ID NYP004263901

V533 **PENNSYLVANIA BLDG CO** **NY AST** **U003388148**
225 W 34 ST **N/A**
< 1/8 **NEW YORK, NY 10001**
1 ft.

Relative: Lower

Click here for full text details

NY AST
Facility Id 2-257966

X534 **THE ARSENAL COMPANY, LLC** **NY AST** **U004079163**
463 SEVENTH AVENUE **N/A**
< 1/8 **NEW YORK, NY 10018**
1 ft.

Relative: Higher

Click here for full text details

NY AST
Facility Id 2-602052

R535 **CON EDISON VAULT: 5852** **NJ MANIFEST** **S117985528**
158 W 36TH ST FRONT OF **N/A**
< 1/8 **NEW YORK, NY 10018**
1 ft.

Relative: Higher

Click here for full text details

NJ MANIFEST
EPA Id NYP004259685

R536 **CON EDISON** **NJ MANIFEST** **S120673598**
162 W 36TH ST **N/A**
< 1/8 **NEW YORK, NY 10018**
1 ft.

Relative: Higher

Click here for full text details

NJ MANIFEST
EPA Id NYP004803532

W537
< 1/8
1 ft.

CON EDISON SERVICE BOX: 6778
139 W 36TH ST E OF 7TH AVE FRONT OF
NEW YORK, NY 10001

RCRA NonGen / NLR
NY MANIFEST

1016143606
NYP004263877

Relative:
Higher

Click here for full text details

RCRA NonGen / NLR
EPA Id NYP004263877

NY MANIFEST
EPA ID NYP004263877

W538
< 1/8
1 ft.

1359 BROADWAY
1359 BROADWAY
NEW YORK, NY 10018

NY AST

U004076347
N/A

Relative:
Higher

Click here for full text details

NY AST
Facility Id 2-108812

R539
< 1/8
1 ft.

CON EDISON
162 W 36TH ST
NEW YORK, NY 10018

RCRA NonGen / NLR
FINDS
ECHO

1019904909
NYP004803532

Relative:
Higher

Click here for full text details

RCRA NonGen / NLR
EPA Id NYP004803532

FINDS
Registry ID: 110069658613

ECHO
Registry ID 110069658613

W540
< 1/8
1 ft.

CON EDISON MANHOLE: 6779
139 W 36TH ST E OF 7TH AVE FRONT OF
NEW YORK, NY 10001

RCRA NonGen / NLR
NY MANIFEST

1016143624
NYP004264057

Relative:
Higher

Click here for full text details

RCRA NonGen / NLR
EPA Id NYP004264057

NY MANIFEST
EPA ID NYP004264057

X541
< 1/8
1 ft.

CON EDISON
467 7TH AVE
NEW YORK, NY 10018

NY MANIFEST **S117740646**
N/A

Relative: Higher

Click here for full text details

NY MANIFEST
EPA ID NYP004738225

X542
< 1/8
1 ft.

260 WEST 35TH STREET
206 WEST 35TH STREET
MANHATTAN, NY 10001

NY AST **A100524663**
N/A

Relative: Lower

Click here for full text details

NY AST
Facility Id 2-613306

X543
< 1/8
1 ft.

MARVEL CLEANERS
212 W 35TH ST
NEW YORK, NY 10001

RCRA NonGen / NLR **1000429817**
FINDS **NYD085208437**
ECHO
NY MANIFEST

Relative: Lower

Click here for full text details

RCRA NonGen / NLR
EPA Id NYD085208437

FINDS
Registry ID: 110004372786

ECHO
Registry ID 110004372786

NY MANIFEST
EPA ID NYD085208437

X544
< 1/8
1 ft.

PAN-MARVEL ENTERPRISES
212 WEST 35TH STREET
NEW YORK, NY 10001

NY DRYCLEANERS **S110247560**
N/A

Relative: Lower

Click here for full text details

NY DRYCLEANERS
Facility Id 2-6205-00189

R545
< 1/8
1 ft.

CON EDISON
158 W 36 ST
NEW YORK, NY 10018

NY MANIFEST **S117067018**
N/A

Relative: Higher

Click here for full text details

NY MANIFEST
EPA ID NYP004597423

X546
< 1/8
1 ft.

MARVEL CLEANERS 35TH ST CORP
212 W 35TH ST
NEW YORK, NY 10018

EDR Hist Cleaner **1020036018**
N/A

Relative: Lower

Click here for full text details

V547
< 1/8
1 ft.

MANHOLE 6335
247 WEST 34TH ST
MANHATTAN, NY

NY Spills **S104507889**
N/A

Relative: Lower

Click here for full text details

NY Spills
Spill Number/Closed Date 9905755 / 2004-02-03
Site ID 190789
Spill Date 1999-08-13

R548
< 1/8
1 ft.

CON EDISON VAULT 5852
158 W 36TH ST
NEW YORK, NY 10018

RCRA NonGen / NLR **1015746722**
NY MANIFEST **NYP004247155**

Relative: Higher

Click here for full text details

RCRA NonGen / NLR
EPA Id NYP004247155

NY MANIFEST
EPA ID NYP004247155

X549
< 1/8
1 ft.

CON EDISON SERVICE BOX: 44592
462 7TH AVE N OF 35TH ST FRONT OF
NEW YORK, NY 10001

RCRA NonGen / NLR **1016143703**
NY MANIFEST **NYP004264859**

Relative: Lower

Click here for full text details

RCRA NonGen / NLR
EPA Id NYP004264859

NY MANIFEST

CON EDISON SERVICE BOX: 44592 (Continued) **1016143703**

EPA ID NYP004264859

X550
< 1/8
1 ft.

CON EDISON **RCRA NonGen / NLR** **1019905208**
462 7TH AVE **NYP004807079**
NEW YORK, NY 10018

Relative: Lower

Click here for full text details

RCRA NonGen / NLR
EPA Id NYP004807079

X551
< 1/8
1 ft.

CON EDISON SERVICE BOX: 44591 **RCRA NonGen / NLR** **1016143746**
462 7TH AVE **FINDS** **NYP004265294**
NEW YORK, NY 10018 **NY MANIFEST**

Relative: Lower

Click here for full text details

RCRA NonGen / NLR
EPA Id NYP004265294

FINDS
Registry ID: 110019819197

NY MANIFEST
EPA ID NYP004807079
EPA ID NYP004265294

X552
< 1/8
1 ft.

469 7TH AVE **NY AST** **U004076483**
469 SEVENTH AVENUE **N/A**
NEW YORK, NY 10018

Relative: Higher

Click here for full text details

NY AST
Facility Id 2-148024

X553
< 1/8
1 ft.

CON EDISON **RCRA NonGen / NLR** **1018281122**
W 35TH ST & 7TH AVE **NYP004760542**
NEW YORK, NY 10001

Relative: Lower

Click here for full text details

RCRA NonGen / NLR
EPA Id NYP004760542

X554
< 1/8
1 ft.

LAND
35TH ST & 7TH AV
MANHATTAN, NY

NY Spills
S103936287
N/A

Relative: Lower

Click here for full text details

NY Spills
Spill Number/Closed Date 9900595 / 1999-06-15
Site ID 119079
Spill Date 1999-04-16

X555
< 1/8
1 ft.

CON EDISON
7TH AVE & 35TH ST
NEW YORK, NY 10001

NY MANIFEST
S117314305
N/A

Relative: Lower

Click here for full text details

NY MANIFEST
EPA ID NYP004613550

X556
< 1/8
1 ft.

CON EDISON
7 AVE & 35 ST
NEW YORK, NY 10001

NY MANIFEST
S117314307
N/A

Relative: Lower

Click here for full text details

NY MANIFEST
EPA ID NYP004613568

X557
< 1/8
1 ft.

CON EDISON
7 AVE & W 35 ST
NEW YORK, NY 10018

NY MANIFEST
S117316731
N/A

Relative: Lower

Click here for full text details

NY MANIFEST
EPA ID NYP004640207

X558
< 1/8
1 ft.

CON EDISON
W 35TH ST & 7TH AVE
NEW YORK, NY 10001

NJ MANIFEST
S120669824
N/A

Relative: Lower

Click here for full text details

NJ MANIFEST
EPA Id NYP004760542

W559
< 1/8
1 ft.

FASHION TOWER REALTY INC.
135 WEST 36TH STREET
NEW YORK, NY 10018

NY AST **U004076954**
N/A

Relative: Higher

Click here for full text details

NY AST
Facility Id 2-195170

R560
< 1/8
1 ft.

CON EDISON
162 W 36TH ST
NEW YORK, NY 10018

NY MANIFEST **S119076342**
N/A

Relative: Higher

Click here for full text details

NY MANIFEST
EPA ID NYP004803532

W561
< 1/8
1 ft.

CON EDISON SERVICE BOX: 29029
1359-1369 BROADWAY N OF 36TH ST
NEW YORK, NY 10001

NJ MANIFEST **S117985890**
N/A

Relative: Higher

Click here for full text details

NJ MANIFEST
EPA Id NYP004264255

X562
< 1/8
1 ft.

CON EDISON
469 7TH AVE
NEW YORK, NY 10018

NY MANIFEST **S117740647**
N/A

Relative: Higher

Click here for full text details

NY MANIFEST
EPA ID NYP004738233

X563
< 1/8
1 ft.

CON EDISON
463 7TH AVE
NEW YORK, NY 10018

NJ MANIFEST **S120667875**
N/A

Relative: Higher

Click here for full text details

NJ MANIFEST
EPA Id NYP004738241

W564 **VAULT#8736** **NY Spills** **S121980284**
142 WEST 36TH STREET **N/A**
< 1/8 **MANHATTAN, NY**
1 ft.

Relative: Higher

Click here for full text details

NY Spills
Spill Number/Closed Date 0503021 / 2005-08-22
Site ID 347514
Spill Date 2005-06-13

R565 **NYPD BROOKLYN TOW POUND** **RCRA NonGen / NLR** **1026726762**
26 NAVY ST **E MANIFEST** **NYR000249409**
< 1/8 **BROOKLYN, NY 11201**
1 ft.

Relative: Higher

Click here for full text details

RCRA NonGen / NLR
EPA Id NYR000249409

W566 **VICSAM INTL LTD** **RCRA NonGen / NLR** **1000376714**
152 W 36TH ST **NY MANIFEST** **NYD981129703**
< 1/8 **NEW YORK, NY 10018**
1 ft.

Relative: Higher

Click here for full text details

RCRA NonGen / NLR
EPA Id NYD981129703

NY MANIFEST
EPA ID NYD981129703

X567 **JOYFUL CLEANERS INC** **EDR Hist Cleaner** **1020015777**
462 FASHION AVE FL 14 **N/A**
< 1/8 **NEW YORK, NY 10018**
1 ft.

Relative: Lower

Click here for full text details

W568 **SPILL NUMBER 0107115** **NY Spills** **S105234732**
152 WEST 36TH ST **N/A**
< 1/8 **MANHATTAN, NY**
1 ft.

Relative: Higher

Click here for full text details

NY Spills
Spill Number/Closed Date 0107115 / 2001-10-12
Site ID 186507
Spill Date 2001-10-09

W569 **HADJI BABA PROPERTIES, CORP.** **NY AST** **A100178356**
152 W. 36TH ST. **N/A**
< 1/8 **NEW YORK, NY 10018**
1 ft.

Relative: Higher

Click here for full text details

NY AST
Facility Id 2-606160

R570 **CON EDISON VAULT: 5852** **RCRA NonGen / NLR** **1016143232**
158 W 36TH ST FRONT OF **NY MANIFEST** **NYP004259685**
< 1/8 **NEW YORK, NY 10018**
1 ft.

Relative: Higher

Click here for full text details

RCRA NonGen / NLR
EPA Id NYP004259685

NY MANIFEST
EPA ID NYP004259685

X571 **AMERICAN COLOR** **RCRA NonGen / NLR** **1004761895**
469 7TH AVE 2ND FLOOR **FINDS** **NYR000091488**
< 1/8 **NEW YORK, NY 10018** **ECHO**
1 ft. **NY MANIFEST**

Relative: Higher

Click here for full text details

RCRA NonGen / NLR
EPA Id NYR000091488

FINDS
Registry ID: 110004565701

ECHO
Registry ID 110004565701

NY MANIFEST
EPA ID NYR000091488

R572 **CON EDISON VAULT: 5852** **RCRA NonGen / NLR** **1016143217**
158 W 36TH ST **NY MANIFEST** **NYP004259537**
< 1/8 **NEW YORK, NY 10018**
1 ft.

Relative: Higher

Click here for full text details

RCRA NonGen / NLR
EPA Id NYP004259537

NY MANIFEST

CON EDISON VAULT: 5852 (Continued) **1016143217**

EPA ID NYP004259537

W573 **CON EDISON SERVICE BOX: 6778** **NJ MANIFEST** **S117985854**
139 W 36TH ST E OF 7TH AVE FRONT **N/A**
< 1/8 **NEW YORK, NY 10001**
1 ft.

Relative: Higher

Click here for full text details

NJ MANIFEST
EPA Id NYP004263877

X574 **469 7TH AVE/MANH** **NY Spills** **U003200511**
469 7TH AVENUE **N/A**
< 1/8 **NEW YORK CITY, NY**
1 ft.

Relative: Higher

Click here for full text details

NY Spills
Spill Number/Closed Date 9009713 / 1990-12-26
Site ID 295193
Spill Date 1990-12-07

W575 **142 WEST 36TH STREET LLC** **NY AST** **U003389873**
142 WEST 36TH STREET **N/A**
< 1/8 **NEW YORK, NY 10018**
1 ft.

Relative: Higher

Click here for full text details

NY AST
Facility Id 2-309125

X576 **CON EDISON SERVICE BOX: 44600** **NJ MANIFEST** **S117985882**
469 7TH AVE N OF 35TH ST FRONT OF **N/A**
< 1/8 **NEW YORK, NY 10001**
1 ft.

Relative: Higher

Click here for full text details

NJ MANIFEST
EPA Id NYP004264156
EPA Id NYP004738233

R577
< 1/8
1 ft.

CON EDISON
158 W 36 ST
NEW YORK, NY 10018

NY MANIFEST **S117067017**
N/A

Relative: Higher

Click here for full text details

NY MANIFEST
EPA ID NYP004597415

V578
< 1/8
1 ft.

BIG APPLE GAS STATIONS INC
225 W 34TH ST STE 1107
NEW YORK, NY 10122

EDR Hist Auto **1020315170**
N/A

Relative: Lower

Click here for full text details

X579
< 1/8
1 ft.

DAVID KAY ASSOCIATES
212 W 35TH ST
NEW YORK, NY 10001

NY AST **U004077337**
N/A

Relative: Lower

Click here for full text details

NY AST
Facility Id 2-269514

X580
< 1/8
1 ft.

CON EDISON
462 7TH AVE
NEW YORK, NY 10018

RCRA NonGen / NLR **1014919396**
FINDS **NYP004235594**
ECHO
NY MANIFEST
NJ MANIFEST

Relative: Lower

Click here for full text details

RCRA NonGen / NLR
EPA Id NYP004235594

FINDS
Registry ID: 110069671046

ECHO
Registry ID 110069671046

NY MANIFEST
EPA ID NYP004235594

NJ MANIFEST
EPA Id NYP004265294
EPA Id NYP004235594
EPA Id NYP004807079

X581 **TIME SERVICE INC** **RCRA NonGen / NLR** **1004758260**
463 SEVENTH AVE RM 802 **FINDS** **NYD986990216**
< 1/8 **NEW YORK, NY 10018** **ECHO**
1 ft. **NY MANIFEST**

Relative: Higher

Click here for full text details

RCRA NonGen / NLR
EPA Id NYD986990216

FINDS
Registry ID: 110004484683

ECHO
Registry ID 110004484683

NY MANIFEST
EPA ID NYD986990216

X582 **S I K ASSOCAITES** **NY AST** **U004081775**
462 SEVENTH AVE **N/A**
< 1/8 **NEW YORK, NY 10018**
1 ft.

Relative: Lower

Click here for full text details

NY AST
Facility Id 2-284432

X583 **CON EDISON** **RCRA NonGen / NLR** **1018279029**
467 7TH AVE **FINDS** **NYP004738225**
< 1/8 **NEW YORK, NY 10018** **ECHO**
1 ft.

Relative: Higher

Click here for full text details

RCRA NonGen / NLR
EPA Id NYP004738225

FINDS
Registry ID: 110067685302

ECHO
Registry ID 110067685302

X584 **CON EDISON** **RCRA NonGen / NLR** **1018279030**
469 7TH AVE **FINDS** **NYP004738233**
< 1/8 **NEW YORK, NY 10018** **ECHO**
1 ft.

Relative: Higher

Click here for full text details

RCRA NonGen / NLR
EPA Id NYP004738233

FINDS
Registry ID: 110067685311

ECHO
Registry ID 110067685311

W585 **CON EDISON SERVICE BOX: 6783** **NJ MANIFEST** **S117985857**
152 W 36TH ST E OF 7TH AVE FRONT **N/A**
< 1/8 **NEW YORK, NY 10001**
1 ft.

Relative: Higher

Click here for full text details

NJ MANIFEST
EPA Id NYP004263901

W586 **CON EDISON SERVICE BOX: 29029** **RCRA NonGen / NLR** **1016143644**
1359-1369 BROADWAY N OF 36TH ST **NY MANIFEST** **NYP004264255**
< 1/8 **NEW YORK, NY 10001**
1 ft.

Relative: Higher

Click here for full text details

RCRA NonGen / NLR
EPA Id NYP004264255

NY MANIFEST
EPA ID NYP004264255

X587 **CON EDISON SERVICE BOX: 44600** **RCRA NonGen / NLR** **1016143634**
469 7TH AVE N OF 35TH ST FRONT OF **NY MANIFEST** **NYP004264156**
< 1/8 **NEW YORK, NY 10001**
1 ft.

Relative: Higher

Click here for full text details

RCRA NonGen / NLR
EPA Id NYP004264156

NY MANIFEST
EPA ID NYP004264156

X588
< 1/8
1 ft.

CON EDISON
463 7 AVE
NEW YORK, NY 10018

NY MANIFEST **S119073989**
N/A

Relative: Higher

Click here for full text details

NY MANIFEST
EPA ID NYP004738241

X589
< 1/8
1 ft.

CON EDISON
467 7TH AVE
NEW YORK, NY 10018

NJ MANIFEST **S120667874**
N/A

Relative: Higher

Click here for full text details

NJ MANIFEST
EPA Id NYP004738225

R590
< 1/8
1 ft.

SERVICEBOX #6783
160 W 36TH ST
MANHATTAN, NY

NY Spills **S104788322**
N/A

Relative: Higher

Click here for full text details

NY Spills
Spill Number/Closed Date 0005690 / 2004-06-03
Site ID 264663
Spill Date 2000-08-11

W591
< 1/8
1 ft.

VAULT 8229
120-22 W 36TH
MANHATTAN, NY

NY Spills **S107408233**
N/A

Relative: Higher

Click here for full text details

NY Spills
Spill Number/Closed Date 0506009 / 2007-05-03
Site ID 351126
Spill Date 2005-08-15

W592
< 1/8
1 ft.

CON EDISON SERVICE BOX: 6785
140 W 36TH ST E OF 7TH AVE FRONT OF
NEW YORK, NY 10001

RCRA NonGen / NLR **1016143607**
NY MANIFEST **NYP004263885**

Relative: Higher

Click here for full text details

RCRA NonGen / NLR
EPA Id NYP004263885

NY MANIFEST

CON EDISON SERVICE BOX: 6785 (Continued) **1016143607**

EPA ID NYP004263885

W593 **CON EDISON SERVICE BOX: 6785** **NJ MANIFEST** **S117985855**
140 W 36TH ST E OF 7TH AVE FRONT OF **N/A**
< 1/8 **NEW YORK, NY 10001**
1 ft.

Relative: Higher

Click here for full text details

NJ MANIFEST
EPA Id NYP004263885

W594 **CON EDISON** **RCRA NonGen / NLR** **1019907012**
120 W 36TH ST **FINDS** **NYP004829127**
< 1/8 **NEW YORK, NY 10018** **ECHO**
1 ft.

Relative: Higher

Click here for full text details

RCRA NonGen / NLR
EPA Id NYP004829127

FINDS
Registry ID: 110069680054

ECHO
Registry ID 110069680054

W595 **KAUFMAN ARCADE ASSOC.** **NY AST** **U004077535**
132 WEST 36TH STREET **N/A**
< 1/8 **MANHATTAN, NY 10018**
1 ft.

Relative: Higher

Click here for full text details

NY AST
Facility Id 2-290300

W596 **APCO NYC INC** **EDR Hist Auto** **1020835883**
132 W 36TH ST FRNT 3 **N/A**
< 1/8 **NEW YORK, NY 10018**
1 ft.

Relative: Higher

Click here for full text details

W597
< 1/8
1 ft.

TRANSFORMER VAULT V5345
153-63 WEST 35TH STREET
MANHATTAN, NY

NY Spills

S106385124
N/A

Relative: Higher

Click here for full text details

NY Spills
Spill Number/Closed Date 0400691 / 2004-09-28
Site ID 83268
Spill Date 2004-04-21

X598
< 1/8
1 ft.

CON EDISON - VAULT 6927
200 W 35TH ST
NEW YORK, NY 10001

RCRA-LQG

1024891121
NYP005076338

Relative: Lower

Click here for full text details

RCRA-LQG
EPA Id NYP005076338

Y599
< 1/8
1 ft.

ASTROCARE
450 7TH AVE
NEW YORK, NY 10123

EDR Hist Cleaner

1019932257
N/A

Relative: Lower

Click here for full text details

X600
< 1/8
1 ft.

SPILL NUMBER 0101966
35TH ST/7TH AV
MANHATTAN, NY

NY Spills

S105055799
N/A

Relative: Lower

Click here for full text details

NY Spills
Spill Number/Closed Date 0101966 / 2001-05-22
Site ID 324181
Spill Date 2001-05-21

W601
< 1/8
1 ft.

CON EDISON SERVICE BOX: 6787
126 W 36TH ST E OF 7TH AVE FRONT OF
NEW YORK, NY 10001

NJ MANIFEST

S117985871
N/A

Relative: Higher

Click here for full text details

NJ MANIFEST
EPA Id NYP004264040

X602
< 1/8
1 ft.

CON EDISON - VAULT 6927
200 W 35TH ST
NEW YORK, NY 10001

NY MANIFEST

S121968038
N/A

Relative: Lower

Click here for full text details

NY MANIFEST
EPA ID NYP005076338

X603
< 1/8
1 ft.

CON EDISON SERVICE BOX: 44584
456 7TH AVE N OF 34TH ST FRONT OF
NEW YORK, NY 10001

RCRA NonGen / NLR
NY MANIFEST

1016143649
NYP004264305

Relative: Lower

Click here for full text details

RCRA NonGen / NLR
EPA Id NYP004264305

NY MANIFEST
EPA ID NYP004264305

W604
< 1/8
1 ft.

CON EDISON SERVICE BOX: 6787
126 W 36TH ST E OF 7TH AVE FRONT OF
NEW YORK, NY 10001

RCRA NonGen / NLR
NY MANIFEST

1016143623
NYP004264040

Relative: Higher

Click here for full text details

RCRA NonGen / NLR
EPA Id NYP004264040

NY MANIFEST
EPA ID NYP004264040

Y605
< 1/8
1 ft.

WALGREENS 14505
450 7TH AVE
NEW YORK, NY 10123

RCRA NonGen / NLR
NY MANIFEST

1016959752
NYP000970772

Relative: Lower

Click here for full text details

RCRA NonGen / NLR
EPA Id NYP000970772

NY MANIFEST
EPA ID NYP000970772

W606
< 1/8
1 ft.

CON EDISON VAULT: 8229
122 W 36TH ST
NEW YORK, NY 10018

RCRA NonGen / NLR **1017774139**
FINDS **NYP004519435**

Relative: Higher

Click here for full text details

RCRA NonGen / NLR
EPA Id NYP004519435

FINDS
Registry ID: 110063761629

W607
< 1/8
1 ft.

CON EDISON
122 W 36TH ST
NEW YORK, NY 10018

NY MANIFEST **S117736460**
N/A

Relative: Higher

Click here for full text details

NY MANIFEST
EPA ID NYP004829177
EPA ID NYP004519435

X608
< 1/8
1 ft.

CON EDISON
234 W 35TH ST & 7TH AVE
NEW YORK, NY 10001

RCRA NonGen / NLR **1018280806**
NYP004757126

Relative: Lower

Click here for full text details

RCRA NonGen / NLR
EPA Id NYP004757126

W609
< 1/8
1 ft.

TANK ROOM
147 WEST 35TH ST
NEW YORK, NY 10001

NY AST **U003389562**
NY Spills **N/A**

Relative: Higher

Click here for full text details

NY AST
Facility Id 2-197955

NY Spills
Spill Number/Closed Date 0612754 / 2007-11-08
Site ID 377675
Spill Date 2007-02-25

Y610 **WALGREEN #14505** **PA MANIFEST** **S118891872**
450 7TH AVE **N/A**
< 1/8 **NY, NY 10123**
1 ft.

Relative: Lower

Click here for full text details

PA MANIFEST
Generator EPA Id NYP000970772

X611 **CON EDISON SERVICE BOX: 44584** **NJ MANIFEST** **S117985895**
456 7TH AVE N OF 34TH ST FRONT OF **N/A**
< 1/8 **NEW YORK, NY 10001**
1 ft.

Relative: Lower

Click here for full text details

NJ MANIFEST
EPA Id NYP004264305

Z612 **CON EDISON - VAULT V6149** **NY MANIFEST** **S121967979**
135 W 35TH ST **N/A**
< 1/8 **NEW YORK, NY 10001**
1 ft.

Relative: Higher

Click here for full text details

NY MANIFEST
EPA ID NYP005070446

Z613 **131 W 35TH ST TENANTS CORP** **NY AST** **U003387445**
131 W 35TH ST **N/A**
< 1/8 **NEW YORK, NY 10018**
1 ft.

Relative: Higher

Click here for full text details

NY AST
Facility Id 2-291331

Z614 **CON EDISON** **NY MANIFEST** **S117060296**
129 W 35TH ST **N/A**
< 1/8 **NEW YORK, NY 10001**
1 ft.

Relative: Higher

Click here for full text details

NY MANIFEST
EPA ID NYP004525135

Z615 **CON EDISON MANHOLE: 56443** **RCRA NonGen / NLR** **1016968766**
131 W 35TH ST OPPOSITE OF **NY MANIFEST** **NYP004423968**
< 1/8 **NEW YORK, NY 10001**
1 ft.

Relative: Higher

Click here for full text details

RCRA NonGen / NLR
EPA Id NYP004423968

NY MANIFEST
EPA ID NYP004423968

W616 **CON EDISON SERVICE BOX: 6585** **NJ MANIFEST** **S117985867**
137 W 35TH E OF 7TH AVE FRONT OF **N/A**
< 1/8 **NEW YORK, NY 10001**
1 ft.

Relative: Higher

Click here for full text details

NJ MANIFEST
EPA Id NYP004264008

Z617 **CON EDISON - VAULT V6250** **NY MANIFEST** **S120958191**
131 W 35 ST **N/A**
< 1/8 **NEW YORK, NY 10001**
1 ft.

Relative: Higher

Click here for full text details

NY MANIFEST
EPA ID NYP004920458

Z618 **CON EDISON MANHOLE: 55453** **RCRA NonGen / NLR** **1016143618**
105 W 35TH ST E OF 7TH AVE FRONT OF **NY MANIFEST** **NYP004263992**
< 1/8 **NEW YORK, NY 10001**
1 ft.

Relative: Higher

Click here for full text details

RCRA NonGen / NLR
EPA Id NYP004263992

NY MANIFEST
EPA ID NYP004263992

Y619 **SHELL TRANSPORTATION CORP** **EDR Hist Auto** **1020746760**
205 W 34TH ST **N/A**
< 1/8 **NEW YORK, NY 10001**
1 ft.

Relative: Lower

Click here for full text details

Z620 **CON EDISON - VAULT V6149** **RCRA-LQG** **1024891066**
135 W 35TH ST **NYP005070446**
< 1/8 **NEW YORK, NY 10001**
1 ft.

Relative: Higher

Click here for full text details

RCRA-LQG
EPA Id NYP005070446

Z621 **VAULT 6250** **NY Spills** **S104509377**
131 W 35TH ST **N/A**
< 1/8 **MANHATTAN, NY**
1 ft.

Relative: Higher

Click here for full text details

NY Spills
Spill Number/Closed Date 9912277 / 2001-08-06
Site ID 205936
Spill Date 2000-01-25

Y622 **201 W. 34TH STREET** **NY Spills** **S103035510**
201 W. 34TH STREET **N/A**
< 1/8 **MANHATTAN, NY**
1 ft.

Relative: Lower

Click here for full text details

NY Spills
Spill Number/Closed Date 9510194 / 2003-01-31
Site ID 149524
Spill Date 1995-11-15

Z623 **CON EDISON - VAULT V8095** **RCRA-LQG** **1024890922**
101 W 35TH ST **NYP005050570**
< 1/8 **NEW YORK, NY 10018**
1 ft.

Relative: Higher

Click here for full text details

RCRA-LQG
EPA Id NYP005050570

Z624
< 1/8
1 ft.

UNKNOWN BUSINESS
1333 BROADWAY
MANHATTAN, NY

NY Spills **S116155999**
NY NYC LAND USE **N/A**

Relative: Higher

Click here for full text details

NY Spills
Spill Number/Closed Date 1309835 / 2014-01-10
Site ID 490653
Spill Date 2014-01-10

Z625
< 1/8
1 ft.

CON EDISON - VAULT V8095
101 W 35TH ST
NEW YORK, NY 10018

NY MANIFEST **S121967831**
N/A

Relative: Higher

Click here for full text details

NY MANIFEST
EPA ID NYP005050570

Z626
< 1/8
1 ft.

CON EDISON MANHOLE: 55453
105 W 35TH ST E OF 7TH AVE FRONT
NEW YORK, NY 10001

NJ MANIFEST **S117985866**
N/A

Relative: Higher

Click here for full text details

NJ MANIFEST
EPA Id NYP004263992

W627
< 1/8
1 ft.

CON EDISON SERVICE BOX: 6585
137 W 35TH E OF 7TH AVE FRONT OF
NEW YORK, NY 10001

RCRA NonGen / NLR **1016143619**
NY MANIFEST **NYP004264008**

Relative: Higher

Click here for full text details

RCRA NonGen / NLR
EPA Id NYP004264008

NY MANIFEST
EPA ID NYP004264008

Z628
< 1/8
1 ft.

CON EDISON SERVICE BOX: 6593
129 W 35TH ST
NEW YORK, NY 10001

RCRA NonGen / NLR **1017774699**
NYP004525135

Relative: Higher

Click here for full text details

RCRA NonGen / NLR
EPA Id NYP004525135

Z629 **ESRT 1333 BROADWAY, LLC** **NY AST** **U004076146**
1333 BROADWAY **N/A**
< 1/8 **NEW YORK, NY 10018**
1 ft.

Relative: Higher

Click here for full text details

NY AST
Facility Id 2-054747

Z630 **CON EDISON SERVICE BOX: 6593** **RCRA NonGen / NLR** **1016143617**
95 W 35TH E OF 7TH AVE FRONT OF **NY MANIFEST** **NYP004263984**
< 1/8 **NEW YORK, NY 10001**
1 ft.

Relative: Higher

Click here for full text details

RCRA NonGen / NLR
EPA Id NYP004263984

NY MANIFEST
EPA ID NYP004263984

Z631 **CON EDISON SERVICE BOX: 6593** **NJ MANIFEST** **S117985865**
95 W 35TH E OF 7TH AVE FRONT OF **N/A**
< 1/8 **NEW YORK, NY 10001**
1 ft.

Relative: Higher

Click here for full text details

NJ MANIFEST
EPA Id NYP004263984

AA632 **CON EDISON** **RCRA NonGen / NLR** **1019905935**
1331 BROADWAY **NYP004815284**
< 1/8 **NEW YORK, NY 10018**
1 ft.

Relative: Higher

Click here for full text details

RCRA NonGen / NLR
EPA Id NYP004815284

F633 **CORSELLO DISPENSORY** **NY Spills** **S109060139**
566 7TH AVE **N/A**
< 1/8 **NEW YORK CITY, NY**
1 ft.

Relative: Higher

Click here for full text details

NY Spills
Spill Number/Closed Date 0712667 / 2008-03-03
Site ID 394318
Spill Date 2008-03-03

F634
< 1/8
1 ft.

EBM DEVELOPMENT
566 7TH AVENUE
NEW YORK, NY 10018

NY AST **A100177977**
N/A

Relative: Higher

Click here for full text details

NY AST
Facility Id 2-605675

F635
< 1/8
1 ft.

CONSOLIDATED EDISON
566 7TH AVE
NEW YORK, NY 10020

NY MANIFEST **S107784454**
N/A

Relative: Higher

Click here for full text details

NY MANIFEST
EPA ID NYP004174934

F636
< 1/8
1 ft.

ULTRA 1 DAY CLEANERS
570 7TH AVE STE 1802
NEW YORK, NY 10018

EDR Hist Cleaner **1020110104**
N/A

Relative: Higher

Click here for full text details

F637
< 1/8
1 ft.

200 W 41ST STREET
570 7TH AVENUE
NEW YORK, NY 10018

NY AST **A100168981**
N/A

Relative: Higher

Click here for full text details

NY AST
Facility Id 2-483168

F638
< 1/8
1 ft.

570 7TH AVE
570 7TH AVENUE
NEW YORK, NY

NY LTANKS **S106703468**
N/A

Relative: Higher

Click here for full text details

NY LTANKS
Spill Number/Closed Date 9006935 / 2005-12-19
Site ID 179694
Spill Date 1990-09-25

D639 **CON EDISON** **NJ MANIFEST** **S120667467**
W 39TH ST & 8TH AVE **N/A**
< 1/8 **NEW YORK, NY 10018**
0.001 mi.
5 ft.

Click here for full text details

Relative: Lower

NJ MANIFEST
EPA Id NYP004733853

D640 **UNITED RENTALS** **NY Spills** **S122479788**
8TH AVE AND 39TH ST **N/A**
< 1/8 **MANHATTAN, NY**
0.001 mi.
5 ft.

Click here for full text details

Relative: Lower

NY Spills
Spill Number/Closed Date 1802907 / 2018-11-20
Site ID 571523
Spill Date 2018-06-15

D641 **CON EDISON** **RCRA NonGen / NLR** **1018278606**
W 39TH ST & 8TH AVE **FINDS** **NYP004733853**
< 1/8 **NEW YORK, NY 10018** **ECHO**
0.001 mi.
5 ft.

Click here for full text details

Relative: Lower

RCRA NonGen / NLR
EPA Id NYP004733853

FINDS
Registry ID: 110067708001

ECHO
Registry ID 110067708001

D642 **CON EDISON** **NY MANIFEST** **S117740227**
W 39TH ST & 8TH AVE **N/A**
< 1/8 **NEW YORK, NY 10018**
0.001 mi.
5 ft.

Click here for full text details

Relative: Lower

NY MANIFEST
EPA ID NYP004733853

D643
< 1/8
0.001 mi.
5 ft.
Relative: Lower

CONSOLIDATED EDISON PUBLIC IMPROVEMENT
8TH AVE & W 39TH ST
NEW YORK, NY 10018

E MANIFEST

1027976161
N/A

Click here for full text details

U644
< 1/8
0.001 mi.
5 ft.
Relative: Lower

CON EDISON SERVICE BOX: 6331
269 W 34 ST E OF 8TH AVE FRONT OF
NEW YORK, NY 10001

RCRA NonGen / NLR
NY MANIFEST

1016143682
NYP004264644

Click here for full text details

RCRA NonGen / NLR
EPA Id NYP004264644

NY MANIFEST
EPA ID NYP004264644

U645
< 1/8
0.001 mi.
5 ft.
Relative: Lower

CON EDISON SERVICE BOX: 6331
269 W 34 ST E OF 8TH AVE FRONT OF
NEW YORK, NY 10001

NJ MANIFEST

S117985925
N/A

Click here for full text details

NJ MANIFEST
EPA Id NYP004264644

J646
NE
< 1/8
0.001 mi.
7 ft.
Relative: Higher

TEN GALLONS OIL IN VAULT # 4122
200 WEST 39 STREET
MANHATTAN, NY

NY Spills

S108636281
N/A

Click here for full text details

NY Spills
Spill Number/Closed Date 0700678 / 2007-08-20
Site ID 380061
Spill Date 2007-04-18

J647
NE
< 1/8
0.001 mi.
7 ft.
Relative: Higher

CON EDISON
200 W 39TH ST
NEW YORK, NY 10018

RCRA NonGen / NLR
NY MANIFEST
NJ MANIFEST

1012185667
NYP004165007

Click here for full text details

RCRA NonGen / NLR
EPA Id NYP004165007

NY MANIFEST

CON EDISON (Continued) **1012185667**

EPA ID NYP004165007

NJ MANIFEST
EPA Id NYP004165007

J648 **UNKNOWN BUILDING** **NY Spills** **S118638244**
NE **200 WEST 39 ST** **N/A**
< 1/8 **NEW YORK, NY**
0.001 mi.
7 ft.

Relative: Higher

Click here for full text details

NY Spills
Spill Number/Closed Date 1601079 / 2016-05-03
Site ID 526384
Spill Date 2016-05-03

S649 **CURB VALVE** **NY Spills** **S114560994**
East **NEAR 158 WEST 38TH ST** **N/A**
< 1/8 **NEW YORK, NY**
0.002 mi.
8 ft.

Relative: Higher

Click here for full text details

NY Spills
Spill Number/Closed Date 1307602 / 2014-06-17
Site ID 488276
Spill Date 2013-10-24

S650 **MANHOLE 7209** **NY Spills** **S104508407**
East **158-44 WEST 38TH ST** **N/A**
< 1/8 **MANHATTAN, NY**
0.002 mi.
8 ft.

Relative: Higher

Click here for full text details

NY Spills
Spill Number/Closed Date 9909300 / 2004-02-06
Site ID 322307
Spill Date 1999-10-31

N651 **321-325 WEST 35TH STREET - DOB JOB NO. NB - 121330** **NY VCP** **S125316998**
West **321 WEST 35TH STREET** **N/A**
< 1/8 **NEW YORK CITY, NY**
0.002 mi.
9 ft.

Relative: Lower

Click here for full text details

N652
West
< 1/8
0.002 mi.
9 ft.

Relative:
Lower

LOT 27,TAXBLOCK 759
321 WEST 35 STREET
MANHATTAN, NY

NY E DESIGNATION

S108075899
N/A

Click here for full text details

N653
West
< 1/8
0.002 mi.
9 ft.

Relative:
Lower

321-325 WEST 35TH STREET - DOB JOB NO. NB - 121330
321 WEST 35TH STREET
MANHATTAN, NY

NY NYC OER

S129932319
N/A

Click here for full text details

AB654
ESE
< 1/8
0.002 mi.
11 ft.

Relative:
Higher

VAULT 6656 EMIS218091
1369 BROADWAY
NEW YORK, NY

NY Spills

S109828837
N/A

Click here for full text details

NY Spills
Spill Number/Closed Date 0905829 / 2010-01-21
Site ID 418122
Spill Date 2009-08-18

S655
East
< 1/8
0.002 mi.
11 ft.

Relative:
Higher

IN FORNT OF
146 WEST 38TH ST
MANHATTAN, NY

NY LTANKS

S107523175
N/A

Click here for full text details

NY LTANKS
Spill Number/Closed Date 0510869 / 2005-12-16
Site ID 356919
Spill Date 2005-12-16

O656
ENE
< 1/8
0.003 mi.
14 ft.

Relative:
Higher

LOT 64,TAXBLOCK 813
515 7 AVENUE
MANHATTAN, NY

NY E DESIGNATION
NY NYC LAND USE

S123676958
N/A

Click here for full text details

O657
ENE
< 1/8
0.003 mi.
14 ft.

Relative:
Higher

CON EDISON
W 38TH ST & 7TH AVE
NEW YORK, NY 10018

RCRA NonGen / NLR

1019325045
NYP004789947

Click here for full text details

RCRA NonGen / NLR
EPA Id NYP004789947

O658
ENE
< 1/8
0.003 mi.
14 ft.

Relative:
Higher

CON EDISON
W 38 ST & 7TH AVE
NEW YORK, NY 10018

NJ MANIFEST

S120672409
N/A

Click here for full text details

NJ MANIFEST
EPA Id NYP004789947

O659
ENE
< 1/8
0.003 mi.
14 ft.

Relative:
Higher

CON EDISON
W 38TH ST & 7TH AVE
NEW YORK, NY 10018

NY MANIFEST

S119075667
N/A

Click here for full text details

NY MANIFEST
EPA ID NYP004789947

O660
ENE
< 1/8
0.003 mi.
14 ft.

Relative:
Higher

CON EDISON
W 38TH ST & 7TH AVE
NEW YORK, NY 10018

RCRA NonGen / NLR
FINDS
ECHO

1019905305
NYP004808160

Click here for full text details

RCRA NonGen / NLR
EPA Id NYP004808160

FINDS
Registry ID: 110069386257

ECHO
Registry ID 110069386257

O661
ENE
< 1/8
0.003 mi.
14 ft.

Relative:
Higher

CON EDISON - SERVICE BOX 44627
W 38TH ST & 7 AVE
NEW YORK, NY 10018

NY MANIFEST **S120959157**
N/A

Click here for full text details

NY MANIFEST
EPA ID NYP004996708

O662
ENE
< 1/8
0.003 mi.
14 ft.

Relative:
Higher

CON EDISON
W 38TH ST & 7TH AVE
NEW YORK, NY 10018

NJ MANIFEST **S120674013**
N/A

Click here for full text details

NJ MANIFEST
EPA Id NYP004808160

O663
ENE
< 1/8
0.003 mi.
14 ft.

Relative:
Higher

CON EDISON - MH 369
38TH ST & 7TH AVE
NEW YORK, NY 10018

RCRA NonGen / NLR **1008195544**
NY MANIFEST **NYP004108247**

Click here for full text details

RCRA NonGen / NLR
EPA Id NYP004108247

NY MANIFEST
EPA ID NYP004108247

Y664
SSW
< 1/8
0.003 mi.
14 ft.

Relative:
Lower

CON EDISON
W 34TH ST & 7TH AVE
NEW YORK, NY 10026

RCRA NonGen / NLR **1019324819**
NYP004765293

Click here for full text details

RCRA NonGen / NLR
EPA Id NYP004765293

Y665
SSW
< 1/8
0.003 mi.
14 ft.

Relative:
Lower

CON EDISON SERVICE BOX: 44582
W 34TH ST & 7TH AVE
NEW YORK, NY 10018

RCRA NonGen / NLR **1016143743**
NYP004265260

Click here for full text details

RCRA NonGen / NLR
EPA Id NYP004265260

Y666
SSW
< 1/8
0.003 mi.
14 ft.

Relative:
Lower

CON EDISON
WEST 34 STREET & 7 AVE
NEW YORK, NY 10026

NY MANIFEST **S126115964**
N/A

Click here for full text details

NY MANIFEST
EPA ID NYP004765293

Y667
SSW
< 1/8
0.003 mi.
14 ft.

Relative:
Lower

CON EDISON
WEST 34 STREET & 7 AVE
NEW YORK, NY 10026

NJ MANIFEST **S120670245**
N/A

Click here for full text details

NJ MANIFEST
EPA Id NYP004765293

Y668
SSW
< 1/8
0.003 mi.
14 ft.

Relative:
Lower

CON EDISON - MANHOLE M44586
W 34 ST & 7TH AVE
MANHATTAN, NY 10001

NY MANIFEST **S120958306**
N/A

Click here for full text details

NY MANIFEST
EPA ID NYP004928929

Y669
SSW
< 1/8
0.003 mi.
14 ft.

Relative:
Lower

CON EDISON
7TH AVE & W 34TH ST
NEW YORK, NY 10001

NJ MANIFEST **S120675045**
N/A

Click here for full text details

NJ MANIFEST
EPA Id NYP004819326

Y670
SSW
< 1/8
0.003 mi.
14 ft.

Relative:
Lower

MTA NYCT - 34TH ST STATION (1,2,3 LINE)
34TH ST & 7TH AVE
NEW YORK, NY 10001

RCRA-SQG **1000554328**
NY MANIFEST **NYD986967891**
E MANIFEST

Click here for full text details

RCRA-SQG
EPA Id NYD986967891

NY MANIFEST
EPA ID NYD986967891

Y671
SSW
< 1/8
0.003 mi.
14 ft.

Relative:
Lower

7TH AVE & 34TH ST.
7TH AVE & 34TH ST.
MANHATTAN, NY

NY Spills | **S102147827**
N/A

Click here for full text details

NY Spills
Spill Number/Closed Date 9313941 / 1994-03-08
Site ID 306704
Spill Date 1994-02-25

Y672
SSW
< 1/8
0.003 mi.
14 ft.

Relative:
Lower

CON EDISON - VAULT 3129
W 34 & 7TH AVE
NEW YORK, NY 10001

NY MANIFEST | **S120958096**
N/A

Click here for full text details

NY MANIFEST
EPA ID NYP004912349

Y673
SSW
< 1/8
0.003 mi.
14 ft.

Relative:
Lower

MTA LIRR PENN STATION
7TH AVE & 34TH ST
NEW YORK, NY 10001

NY MANIFEST | **S130582209**
N/A

Click here for full text details

NY MANIFEST
EPA ID NYR000236612

Y674
SSW
< 1/8
0.003 mi.
14 ft.

Relative:
Lower

CON EDISON
7TH AVE & W 34TH ST
NEW YORK, NY 10001

RCRA NonGen / NLR | **1019906281**
NYP004819326

Click here for full text details

RCRA NonGen / NLR
EPA Id NYP004819326

Y675
SSW
< 1/8
0.003 mi.
14 ft.

Relative:
Lower

MTA LIRR PENN STATION
7TH AVE & 34TH ST
NEW YORK, NY 10001

RCRA-SQG
E MANIFEST | **1024892069**
NYR000236612

Click here for full text details

RCRA-SQG
EPA Id NYR000236612

Y676
SSW
< 1/8
0.003 mi.
14 ft.

Relative:
Lower

CON EDISON
W 34TH ST & 7TH AVE
NEW YORK, NY 10018

NY MANIFEST **S126115939**
N/A

Click here for full text details

NY MANIFEST
EPA ID NYP004265260

Y677
SSW
< 1/8
0.003 mi.
14 ft.

Relative:
Lower

CON EDISON - MANHOLE M44586
7TH AVE & 34 ST
NEW YORK, NY 10001

NY MANIFEST **S120957907**
N/A

Click here for full text details

NY MANIFEST
EPA ID NYP004892135

Y678
SSW
< 1/8
0.003 mi.
14 ft.

Relative:
Lower

CON EDISON SERVICE BOX: 44582
W 34TH ST & 7TH AVE
NEW YORK, NY 10018

NJ MANIFEST **S117985981**
N/A

Click here for full text details

NJ MANIFEST
EPA Id NYP004265260

Y679
SSW
< 1/8
0.003 mi.
14 ft.

Relative:
Lower

PENN STATION
34TH ST & 7TH AVE
NEW YORK, NY

NY Spills **S102402073**
N/A

Click here for full text details

NY Spills
Spill Number/Closed Date 9607932 / 1996-09-25
Site ID 128241
Spill Date 1996-09-25

Y680
SSW
< 1/8
0.003 mi.
15 ft.

Relative:
Lower

STREET
7TH AVE / 34TH ST
MANHATTEN, NY

NY Spills **S108981387**
N/A

Click here for full text details

NY Spills
Spill Number/Closed Date 0710074 / 2007-12-21
Site ID 391291
Spill Date 2007-12-20

Y681
SSW
< 1/8
0.003 mi.
15 ft.

Relative:
Lower

W34TH ST EAST OF 7TH AVE
W34TH ST EAST OF 7TH AVE
MANHATTAN, NY

NY Spills **S102663064**
N/A

Click here for full text details

NY Spills
Spill Number/Closed Date 9702522 / 1998-10-26
Site ID 250535
Spill Date 1997-05-29

Y682
SSW
< 1/8
0.003 mi.
15 ft.

Relative:
Lower

MANHOLE #06354
7TH AVE WEST 34TH ST
MANHATTAN, NY

NY Spills **S106698442**
N/A

Click here for full text details

NY Spills
Spill Number/Closed Date 0405529 / 2005-07-01
Site ID 212681
Spill Date 2004-08-19

Y683
SSW
< 1/8
0.003 mi.
15 ft.

Relative:
Lower

LIRR
34TH ST/7TH AV
MANHATTAN, NY

NY Spills **S104789963**
N/A

Click here for full text details

NY Spills
Spill Number/Closed Date 0007496 / 2000-09-27
Site ID 277326
Spill Date 2000-09-19

Z684
SSE
< 1/8
0.003 mi.
15 ft.

Relative:
Higher

CONSOLIDATED EDISON
108 W 35 STREET V1837
NEW YORK, NY 11027

NY MANIFEST **1009241981**
N/A

Click here for full text details

NY MANIFEST
EPA ID NYP004105383

Z685
SSE
< 1/8
0.003 mi.
15 ft.

Relative:
Higher

CON EDISON
108 W 35TH ST
NEW YORK, NY 10018

RCRA NonGen / NLR **1019901294**
NYP004658993

Click here for full text details

RCRA NonGen / NLR
EPA Id NYP004658993

Z686
SSE
< 1/8
0.003 mi.
15 ft.

Relative:
Higher

CON EDISON
F/O 108 WEST 35 ST
NEW YORK, NY 10001

Click here for full text details

NY MANIFEST
EPA ID NYP004649802

NY MANIFEST **S117317535**
N/A

Z687
SSE
< 1/8
0.003 mi.
15 ft.

Relative:
Higher

CON EDISON
108 W 35TH ST
NEW YORK, NY 10018

Click here for full text details

NY Spills
Spill Number/Closed Date 0209431 / 2004-10-12
Site ID 124930
Spill Date 2002-12-13

NY MANIFEST
EPA ID NYP004658993

NY Spills **S106010040**
NY MANIFEST **N/A**

Z688
SSE
< 1/8
0.003 mi.
15 ft.

Relative:
Higher

CON EDISON
108 W 35TH ST
NEW YORK, NY 10018

Click here for full text details

NJ MANIFEST
EPA Id NYP004658993

NJ MANIFEST **S120666330**
N/A

J689
NE
< 1/8
0.003 mi.
16 ft.

Relative:
Higher

CON EDISON - VAULT 5608
W 39TH ST & 7TH AVE
MANHATTAN, NY 10018

Click here for full text details

NY MANIFEST
EPA ID NYP004885873

NY MANIFEST **S120957823**
N/A

F690
NE
< 1/8
0.003 mi.
17 ft.

Relative:
Higher

211345; W 40 ST AND 7 AVE
W 40 ST AND 7 AVE
NEW YORK, NY

Click here for full text details

NY Spills
Spill Number/Closed Date 0814194 / 2008-07-11
Site ID 432406

NY Spills **S110306301**
N/A

211345; W 40 ST AND 7 AVE (Continued) **S110306301**

Spill Date 2008-05-13

F691
NE
< 1/8
0.003 mi.
17 ft.

Relative:
Higher

BELL ATLANTIC-NY
NW 40TH ST & 7TH AVE
NEW YORK, NY 10016

RCRA NonGen / NLR **1007205778**
NY MANIFEST **NYP000944140**

Click here for full text details

RCRA NonGen / NLR
EPA Id NYP000944140

NY MANIFEST
EPA ID NYP000944140

J692
NE
< 1/8
0.004 mi.
21 ft.

Relative:
Higher

MANHOLE #44635
WEST 39TH ST/7TH AVE
MANHATTAN, NY

NY Spills **S106470783**
N/A

Click here for full text details

NY Spills
Spill Number/Closed Date 0403679 / 2004-10-20
Site ID 172046
Spill Date 2004-07-06

F693
NE
< 1/8
0.004 mi.
22 ft.

Relative:
Higher

CON EDISON SERVICE BOX 44634
W 40TH ST & 7TH AVE SW COR
NEW YORK, NY 10018

RCRA NonGen / NLR **1014918098**
NY MANIFEST **NYP004216810**
NJ MANIFEST

Click here for full text details

RCRA NonGen / NLR
EPA Id NYP004216810

NY MANIFEST
EPA ID NYP004216810

NJ MANIFEST
EPA Id NYP004216810

F694
NE
< 1/8
0.004 mi.
22 ft.

Relative:
Higher

CON EDISON SERVICE BOX 44634
7TH AVE & W 40TH ST SW COR
NEW YORK, NY 10018

RCRA NonGen / NLR
NY MANIFEST
NJ MANIFEST

1014918139
NYP004217224

Click here for full text details

RCRA NonGen / NLR
EPA Id NYP004217224

NY MANIFEST
EPA ID NYP004217224

NJ MANIFEST
EPA Id NYP004217224

Q695
West
< 1/8
0.005 mi.
24 ft.

Relative:
Lower

CON EDISON
300 W 35TH ST
NEW YORK, NY 10001

NY MANIFEST

S118259126
N/A

Click here for full text details

NY MANIFEST
EPA ID NYP004826739

Q696
West
< 1/8
0.005 mi.
24 ft.

Relative:
Lower

CON EDISON
300 W 35TH ST
NEW YORK, NY 10001

NJ MANIFEST

S120675620
N/A

Click here for full text details

NJ MANIFEST
EPA Id NYP004826721

Q697
West
< 1/8
0.005 mi.
24 ft.

Relative:
Lower

CON EDISON
300 W 35TH ST
NEW YORK, NY 10001

NJ MANIFEST

S120675611
N/A

Click here for full text details

NJ MANIFEST
EPA Id NYP004826622

Q698
West
< 1/8
0.005 mi.
24 ft.

Relative:
Lower

CON EDISON
300 W 35TH ST
NEW YORK, NY 10001

Click here for full text details

NY MANIFEST
EPA ID NYP004826622
EPA ID NYP004826721

NY MANIFEST **S118259125**
N/A

Q699
West
< 1/8
0.005 mi.
24 ft.

Relative:
Lower

CON EDISON
300 W 35TH ST
NEW YORK, NY 10001

Click here for full text details

RCRA NonGen / NLR
EPA Id NYP004826739

RCRA NonGen / NLR **1019325435**
NYP004826739

Q700
West
< 1/8
0.005 mi.
24 ft.

Relative:
Lower

CON EDISON
300 W 35TH ST
NEW YORK, NY 10001

Click here for full text details

RCRA NonGen / NLR
EPA Id NYP004826622

RCRA NonGen / NLR **1019325431**
NYP004826622

Q701
West
< 1/8
0.005 mi.
24 ft.

Relative:
Lower

CON EDISON
300 W 35TH ST
NEW YORK, NY 10001

Click here for full text details

RCRA NonGen / NLR
EPA Id NYP004826721

ECHO
Registry ID 110069383429

RCRA NonGen / NLR **1019325434**
ECHO **NYP004826721**

Q702
West
< 1/8
0.005 mi.
24 ft.

Relative:
Lower

CON EDISON
300 W 35TH ST
NEW YORK, NY 10001

Click here for full text details

NJ MANIFEST
EPA Id NYP004826739

NJ MANIFEST **S120675621**
N/A

AA703
SSE
< 1/8
0.005 mi.
27 ft.

Relative:
Higher

CONSOLIDATED EDISON
35TH & BROADWAY
NEW YORK, NY

NY MANIFEST **S109825497**
N/A

Click here for full text details

NY MANIFEST
EPA ID NYP004172997

AA704
SSE
< 1/8
0.005 mi.
27 ft.

Relative:
Higher

CON EDISON
W 35TH ST & BROADWAY
NEW YORK, NY 10018

RCRA NonGen / NLR **1019905209**
NYP004807087

Click here for full text details

RCRA NonGen / NLR
EPA Id NYP004807087

AA705
SSE
< 1/8
0.005 mi.
27 ft.

Relative:
Higher

VERIZON
35TH ST & BROADWAY
NEW YORK, NY 10016

RCRA NonGen / NLR **1014395308**
NYP000966150

Click here for full text details

RCRA NonGen / NLR
EPA Id NYP000966150

AA706
SSE
< 1/8
0.005 mi.
27 ft.

Relative:
Higher

CON EDISON
W 35TH ST & BROADWAY
NEW YORK, NY 10018

NY MANIFEST **S119076501**
N/A

Click here for full text details

NY MANIFEST
EPA ID NYP004807087

AA707
SSE
< 1/8
0.005 mi.
27 ft.

Relative:
Higher

CON EDISON
35 ST & BROADWAY
NEW YORK, NY 10001

NY MANIFEST **S117314181**
N/A

Click here for full text details

NY MANIFEST
EPA ID NYP004612222

AA708
SSE
< 1/8
0.005 mi.
27 ft.

Relative:
Higher

CON EDISON | **NJ MANIFEST** | **S120673913**
W 35TH ST & BROADWAY | **N/A**
NEW YORK, NY 10018

Click here for full text details

NJ MANIFEST
EPA Id NYP004807087

H709
WNW
< 1/8
0.005 mi.
27 ft.

Relative:
Lower

37 WEST REALTY CO | **NY AST** | **U003390638**
323-325 WEST 37 ST | **N/A**
NEW YORK, NY 10018

Click here for full text details

NY AST
Facility Id 2-160652

S710
ESE
< 1/8
0.005 mi.
27 ft.

Relative:
Higher

38TH ST OFF BROADWAY | **NY Spills** | **S102560194**
38TH ST OFF BROADWAY | **N/A**
NEW YORK, NY

Click here for full text details

NY Spills
Spill Number/Closed Date 9612675 / 1997-01-24
Site ID 257614
Spill Date 1997-01-24

AA711
SE
< 1/8
0.005 mi.
29 ft.

Relative:
Higher

CON EDISON | **NY MANIFEST** | **S117314431**
BROADWAY & 36TH ST | **N/A**
NEW YORK, NY 11101

Click here for full text details

NY MANIFEST
EPA ID NYP004614871

B712
NNW
< 1/8
0.006 mi.
30 ft.

Relative:
Lower

212605; 40 ST AND 8 AVE | **NY Spills** | **S110306409**
40 ST AND 8 AVE | **N/A**
NEW YORK, NY

Click here for full text details

NY Spills
Spill Number/Closed Date 0814302 / 2008-08-20
Site ID 432485
Spill Date 2008-07-19

B713
NNW
< 1/8
0.006 mi.
30 ft.

Relative:
Lower

STRUCTURE 32320
WEST 40TH ST @ 8TH AVE
MANHATTAN, NY

NY Spills **S118461221**
N/A

Click here for full text details

NY Spills
Spill Number/Closed Date 1510159 / 2016-03-24
Site ID 520821
Spill Date 2016-01-13

B714
NNW
< 1/8
0.006 mi.
30 ft.

Relative:
Lower

MANHOLE #7675
W 40TH ST & 80TH AV
MANHATTAN, NY

NY Spills **S105141687**
N/A

Click here for full text details

NY Spills
Spill Number/Closed Date 0105475 / 2003-07-23
Site ID 239066
Spill Date 2001-08-21

F715
NE
< 1/8
0.006 mi.
30 ft.

Relative:
Higher

CON EDISON - MANHOLE M60250
W 41 ST & 7 AVE
NEW YORK, NY 10036

NY MANIFEST **S120958391**
N/A

Click here for full text details

NY MANIFEST
EPA ID NYP004934376

F716
NE
< 1/8
0.006 mi.
30 ft.

Relative:
Higher

CON EDISON - MANHOLE 68067
WEST 41ST ST & 7TH AVE.
NEW YORK, NY 10036

RCRA-LQG **1016450224**
NY MANIFEST **NYP004292470**

Click here for full text details

RCRA-LQG
EPA Id NYP004292470

NY MANIFEST
EPA ID NYP004844334
EPA ID NYP004292470

F717
NE
< 1/8
0.006 mi.
30 ft.

Relative:
Higher

CON EDISON
W 41ST ST & 7TH AVE
NEW YORK, NY 10036

RCRA NonGen / NLR **1019908302**
NYP004844334

Click here for full text details

RCRA NonGen / NLR
EPA Id NYP004844334

F718
NE
< 1/8
0.006 mi.
30 ft.

Relative:
Higher

CON EDISON
W 41ST ST & 7TH AVE
NEW YORK, NY 10036

NJ MANIFEST **S120677209**
N/A

Click here for full text details

NJ MANIFEST
EPA Id NYP004844334

B719
North
< 1/8
0.006 mi.
31 ft.

Relative:
Lower

WEST 41ST ST/8TH AVE
WEST 41ST ST/8TH AVE
MANHATTAN, NY

NY Spills **S102150572**
N/A

Click here for full text details

NY Spills
Spill Number/Closed Date 9505603 / 1995-08-07
Site ID 229025
Spill Date 1995-08-07

AA720
SSE
< 1/8
0.006 mi.
31 ft.

Relative:
Higher

35TH ST /BROADWAY
35TH ST /BROADWAY
MANHATTAN, NY

NY Spills **S103569140**
N/A

Click here for full text details

NY Spills
Spill Number/Closed Date 9515090 / 2003-02-12
Site ID 331360
Spill Date 1996-02-23

N721
WNW
< 1/8
0.006 mi.
31 ft.

Relative:
Lower

LOT 55,TAXBLOCK 759
320 WEST 36 STREET
MANHATTAN, NY

NY E DESIGNATION **S108076026**
NY NYC LAND USE **N/A**

Click here for full text details

B722
North
< 1/8
0.006 mi.
31 ft.

Relative:
Lower

CON EDISON
W 41 ST & 8 AV
NEW YORK, NY 10036

NY MANIFEST **S117536924**
N/A

Click here for full text details

NY MANIFEST
EPA ID NYP004694402

B723
North
< 1/8
0.006 mi.
31 ft.

Relative:
Lower

CON EDISON
W 41 ST & 8 AV
NEW YORK, NY 10036

NY MANIFEST **S117536922**
N/A

Click here for full text details

NY MANIFEST
EPA ID NYP004694386

B724
North
< 1/8
0.006 mi.
31 ft.

Relative:
Lower

218153; W 41 ST AND 8TH AVE
W 41 ST AND 8TH AVE
MANHATTAN, NY

NY Spills **S110307348**
N/A

Click here for full text details

NY Spills
Spill Number/Closed Date 0914412 / 2009-08-24
Site ID 434034
Spill Date 2009-08-23

B725
North
< 1/8
0.006 mi.
31 ft.

Relative:
Lower

CON EDISON MANHOLE 60250
W 41ST ST & 8TH AVE
NEW YORK, NY 10036

NJ MANIFEST **S120665849**
N/A

Click here for full text details

NJ MANIFEST
EPA Id NYP004226066

B726
North
< 1/8
0.006 mi.
31 ft.

Relative:
Lower

SPILL NUMBER 0000808
WEST 41ST ST & 8TH AV
MANHATTAN, NY

NY Spills **S104650608**
N/A

Click here for full text details

NY Spills
Spill Number/Closed Date 0000808 / 2004-03-22
Site ID 71712
Spill Date 2000-04-20

B727
North
< 1/8
0.006 mi.
31 ft.

Relative:
Lower

CON EDISON MANHOLE 60250
W 41ST ST & 8TH AVE
NEW YORK, NY 10036

RCRA NonGen / NLR **1014918987**
NY MANIFEST **NYP004226066**

Click here for full text details

RCRA NonGen / NLR
EPA Id NYP004226066

NY MANIFEST
EPA ID NYP004226066

B728
North
< 1/8
0.006 mi.
31 ft.

Relative:
Lower

CON EDISON
W 41 ST & 8 AV
NEW YORK, NY 10036

NY MANIFEST **S117536921**
N/A

Click here for full text details

NY MANIFEST
EPA ID NYP004694378

B729
North
< 1/8
0.006 mi.
31 ft.

Relative:
Lower

SERVICE BOX SB32346
8TH AVE AND W 41ST ST
MANHATTAN, NY

NY Spills **S103937237**
N/A

Click here for full text details

NY Spills
Spill Number/Closed Date 9901677 / 1999-06-04
Site ID 288815
Spill Date 1999-05-13

B730
North
< 1/8
0.006 mi.
31 ft.

Relative:
Lower

CON EDISON
W 41 ST & 8 AV
NEW YORK, NY 10036

NY MANIFEST **S117536923**
N/A

Click here for full text details

NY MANIFEST
EPA ID NYP004694394

O731
ENE
< 1/8
0.006 mi.
34 ft.

Relative:
Higher

525 SEVENTH AVENUE
525 7TH AVE
NEW YORK, NY 10018

NY AST **A100173531**
N/A

Click here for full text details

NY AST
Facility Id 2-604747

O732
ENE
< 1/8
0.006 mi.
34 ft.

Relative:
Higher

DUANE READE
525 7TH AVE.
NEW YORK, NY 10018

E MANIFEST **1027820337**
N/A

Click here for full text details

O733
ENE
< 1/8
0.006 mi.
34 ft.

Relative:
Higher

CONSOLIDATED EDISON
525 7TH AVE CORNER
NEW YORK, NY 10020

NY MANIFEST **S119073171**
N/A

Click here for full text details

NY MANIFEST
EPA ID NYP004174991

B734
NNW
< 1/8
0.007 mi.
35 ft.

Relative:
Lower

VAULT #187
301 W 40TH ST
MANHATTAN, NY

NY Spills **S106721331**
N/A

Click here for full text details

NY Spills
Spill Number/Closed Date 0408022 / 2006-10-23
Site ID 332620
Spill Date 2004-10-20

B735
NNW
< 1/8
0.007 mi.
35 ft.

Relative:
Lower

CON EDISON
300 W 40TH ST
NEW YORK, NY 10018

RCRA NonGen / NLR **1019906367**
NYP004820243

Click here for full text details

RCRA NonGen / NLR
EPA Id NYP004820243

B736
NNW
< 1/8
0.007 mi.
35 ft.

Relative:
Lower

KNICKERBOCKER BIOLOGICALS INC
300 W 40TH ST
NEW YORK, NY 10018

RCRA NonGen / NLR **1000173162**
FINDS **NYD020417317**
ECHO

Click here for full text details

RCRA NonGen / NLR
EPA Id NYD020417317

FINDS
Registry ID: 110004351013

ECHO

KNICKERBOCKER BIOLOGICALS INC (Continued) **1000173162**

Registry ID 110004351013

B737 **CON EDISON** **NJ MANIFEST** **S120675131**
NNW **300 W 40TH ST** **N/A**
< 1/8 **NEW YORK, NY 10018**
0.007 mi.
35 ft.

Relative:
Lower

Click here for full text details

NJ MANIFEST
EPA Id NYP004820243

N738 **LOT 26,TAXBLOCK 759** **NY E DESIGNATION** **S108075897**
West **325 WEST 35 STREET** **NY NYC LAND USE** **N/A**
< 1/8 **MANHATTAN, NY**
0.007 mi.
36 ft.

Relative:
Lower

Click here for full text details

N739 **CONSTRUCTION SITE** **NY Spills** **S116155462**
West **325 WEST 35TH STREET** **N/A**
< 1/8 **NEW YORK, NY**
0.007 mi.
36 ft.

Relative:
Lower

Click here for full text details

NY Spills
Spill Number/Closed Date 1309086 / 2014-08-20
Site ID 489860
Spill Date 2013-12-11

Y740 **WEST 35TH ST & 7TH AVE** **NY Spills** **S104953729**
South **W. 35TH ST & 7TH AV** **N/A**
< 1/8 **MANHATTAN, NY**
0.007 mi.
37 ft.

Relative:
Lower

Click here for full text details

NY Spills
Spill Number/Closed Date 0013626 / 2005-03-08
Site ID 276467
Spill Date 2001-03-29

F741
NE
< 1/8
0.007 mi.
37 ft.

Relative:
Higher

151 WEST ASSOCIATES LLC
561 SEVENTH AVENUE
NEW YORK, NY 10018

Click here for full text details

NY AST
Facility Id 2-482048

NY AST **A100353017**
N/A

F742
NE
< 1/8
0.007 mi.
39 ft.

Relative:
Higher

213317; 565 7 AVE
565 7 AVE
NEW YORK, NY

Click here for full text details

NY Spills
Spill Number/Closed Date 0814407 / 2008-08-28
Site ID 432564
Spill Date 2008-08-23

NY Spills **S110306514**
N/A

H743
WNW
< 1/8
0.008 mi.
40 ft.

Relative:
Lower

LOT 20,TAXBLOCK 761
325 WEST 37 STREET
MANHATTAN, NY

Click here for full text details

NY E DESIGNATION **S108075878**
NY NYC LAND USE **N/A**

F744
NE
< 1/8
0.008 mi.
40 ft.

Relative:
Higher

WEST 41 ST
BETWEEN 7&8TH AVE
MANHATTAN, NY

Click here for full text details

NY Spills
Spill Number/Closed Date 0406776 / 2005-05-11
Site ID 305324
Spill Date 2004-09-20

NY Spills **S106699426**
N/A

F745
NE
< 1/8
0.008 mi.
40 ft.

Relative:
Higher

CON EDISON - MANHOLE 44646
569 7TH AVE
NEW YORK, NY 10036

Click here for full text details

NY MANIFEST
EPA ID NYP004893927

NY MANIFEST **S120957923**
N/A

F746
NE
< 1/8
0.008 mi.
40 ft.

Relative:
Higher

CON EDISON
569 7TH AVE
NEW YORK, NY 10018

RCRA NonGen / NLR
FINDS
ECHO

1018279469
NYP004742888

Click here for full text details

RCRA NonGen / NLR
EPA Id NYP004742888

FINDS
Registry ID: 110067691162

ECHO
Registry ID 110067691162

U747
WSW
< 1/8
0.008 mi.
43 ft.

Relative:
Lower

CORNER OF
34TH AND 8TH AVE
MANHATTAN, NY

NY Spills

S131510793
N/A

Click here for full text details

NY Spills
Spill Number/Closed Date 2307360 / 2023-12-15
Site ID 659411
Spill Date 2023-12-06

U748
WSW
< 1/8
0.008 mi.
43 ft.

Relative:
Lower

CON EDISON
W 34TH ST & 8TH AVE
NEW YORK, NY 10123

RCRA NonGen / NLR
E MANIFEST

1026498268
NYP005245444

Click here for full text details

RCRA NonGen / NLR
EPA Id NYP005245444

U749
WSW
< 1/8
0.008 mi.
43 ft.

Relative:
Lower

NYC DEP
34TH ST & 8TH AVE
NEW YORK, NY 10001

RCRA NonGen / NLR
NY MANIFEST

1008892094
NYP003662020

Click here for full text details

RCRA NonGen / NLR
EPA Id NYP003662020

NY MANIFEST
EPA ID NYP003662020

U750
WSW
< 1/8
0.008 mi.
43 ft.

Relative:
Lower

MTA NYCT
34TH ST & 8TH AVE
NEW YORK, NY 10001

NJ MANIFEST | **S120665526**
N/A

Click here for full text details

NJ MANIFEST
EPA Id NYD986967909

U751
WSW
< 1/8
0.008 mi.
43 ft.

Relative:
Lower

NYC DEP
34TH ST & 8TH AVENUE
NEW YORK, NY 10001

NJ MANIFEST | **S107908896**
N/A

Click here for full text details

NJ MANIFEST
EPA Id NYD003662020

U752
WSW
< 1/8
0.008 mi.
43 ft.

Relative:
Lower

NYCT - MH1053SP
34TH ST & 8TH AVE
NEW YORK, NY 10011

RCRA-LQG | **1025504441**
E MANIFEST | **NYP000975241**

Click here for full text details

RCRA-LQG
EPA Id NYP000975241

U753
WSW
< 1/8
0.008 mi.
43 ft.

Relative:
Lower

MTA NYCT - 34TH ST STATION (A,C,E LINES)
34TH ST & 8TH AVE
NEW YORK, NY 10001

RCRA-SQG | **1000554329**
NY MANIFEST | **NYD986967909**
E MANIFEST

Click here for full text details

RCRA-SQG
EPA Id NYD986967909

NY MANIFEST
EPA ID NYD986967909

U754
WSW
< 1/8
0.008 mi.
43 ft.

Relative:
Lower

CON EDISON
W 34TH ST & 8TH AVE
NEW YORK, NY 10123

NY MANIFEST | **S130581611**
N/A

Click here for full text details

NY MANIFEST
EPA ID NYP005245444

U755
WSW
< 1/8
0.008 mi.
43 ft.

Relative:
Lower

NYCTA MH DMA 1053SP
34TH ST & 8TH AVE
NEW YORK, NY 10011

NY MANIFEST **S130581096**
N/A

Click here for full text details

NY MANIFEST
EPA ID NYP000975241

U756
WSW
< 1/8
0.008 mi.
44 ft.

Relative:
Lower

CON EDISON
W 34TH ST. BT 7TH & 8TH AVE.
NEW YORK, NY 10001

RCRA NonGen / NLR **1012186157**
NYP004169959

Click here for full text details

RCRA NonGen / NLR
EPA Id NYP004169959

U757
WSW
< 1/8
0.008 mi.
44 ft.

Relative:
Lower

34TH STREET
100 FEET EAST OF 8TH AVE
MANHATTEN, NY

NY Spills **S109206384**
N/A

Click here for full text details

NY Spills
Spill Number/Closed Date 0804517 / 2008-08-12
Site ID 401441
Spill Date 2008-07-21

U758
WSW
< 1/8
0.008 mi.
44 ft.

Relative:
Lower

A-LINE SUBWAY
34TH ST/8TH AV
MANHATTAN, NY

NY Spills **S106006131**
N/A

Click here for full text details

NY Spills
Spill Number/Closed Date 0204525 / 2002-12-23
Site ID 155163
Spill Date 2002-07-30

F759
NE
< 1/8
0.008 mi.
44 ft.

Relative:
Higher

CON EDISON - SERVICE BOX 44647
575 7 AVE
NEW YORK, NY 10018

NY MANIFEST **S120958198**
N/A

Click here for full text details

NY MANIFEST
EPA ID NYP004920912

F760
NE
< 1/8
0.008 mi.
44 ft.

Relative:
Higher

ON STREET
575 7TH AVE W 40TH
MANHATTAN, NY

NY Spills **S120701214**
N/A

Click here for full text details

NY Spills
Spill Number/Closed Date 1611166 / 2017-03-13
Site ID 542033
Spill Date 2017-03-13

H761
NW
< 1/8
0.009 mi.
45 ft.

Relative:
Lower

BERNIE S VALET SHOP
320 W 38TH ST
NEW YORK, NY 10018

EDR Hist Cleaner **1018536353**
N/A

Click here for full text details

H762
NW
< 1/8
0.009 mi.
45 ft.

Relative:
Lower

LOT 43,TAXBLOCK 761
320 WEST 38 STREET
MANHATTAN, NY

NY E DESIGNATION **S117676325**
NY NYC LAND USE **N/A**

Click here for full text details

H763
NW
< 1/8
0.009 mi.
45 ft.

Relative:
Lower

EMERALD GREEN
320 WEST 38TH STREET
NEW YORK, NY 10018

NY AST **A100358203**
N/A

Click here for full text details

NY AST
Facility Id 2-611640

AC764
West
< 1/8
0.009 mi.
46 ft.

Relative:
Lower

CON ED
320 W 35 ST
NEW YORK, NY 10019

NY MANIFEST **S118563855**
N/A

Click here for full text details

NY MANIFEST
EPA ID NYP004897559

AC765
West
< 1/8
0.009 mi.
46 ft.

Relative:
Lower

CON EDISON SERVICE BOX: 6554
320 W 35TH ST E OF 9TH AVE FRONT OF
NEW YORK, NY 10001

NJ MANIFEST | **S117985920**
N/A

Click here for full text details

NJ MANIFEST
EPA Id NYP004264594

AC766
West
< 1/8
0.009 mi.
46 ft.

Relative:
Lower

CON EDISON SERVICE BOX: 6554
320 W 35TH ST E OF 9TH AVE FRONT OF
NEW YORK, NY 10001

RCRA NonGen / NLR
NY MANIFEST | **1016143677**
NYP004264594

Click here for full text details

RCRA NonGen / NLR
EPA Id NYP004264594

NY MANIFEST
EPA ID NYP004264594

AA767
SSE
< 1/8
0.009 mi.
48 ft.

Relative:
Higher

CON EDISON
66 W 35TH ST & 6TH AVE VAULT4340
NEW YORK, NY 10001

RCRA NonGen / NLR | **1019908706**
NYP004848927

Click here for full text details

RCRA NonGen / NLR
EPA Id NYP004848927

AA768
SSE
< 1/8
0.009 mi.
48 ft.

Relative:
Higher

VICTORIAS SECRET
1328 BROADWAY
NEW YORK, NY 10001

RCRA-SQG
US AIRS
FINDS
NY MANIFEST | **1004761593**
NYR000088435

Click here for full text details

RCRA-SQG
EPA Id NYR000088435

US AIRS
EPA plant ID: 110001605843

FINDS
Registry ID: 110001605843

NY MANIFEST
EPA ID NYR000088435

AA769
SSE
< 1/8
0.009 mi.
48 ft.

Relative:
Higher

CON EDISON
66 W 35TH ST & 6TH AVE VAULT2570
NEW YORK, NY 10001

Click here for full text details

RCRA NonGen / NLR
EPA Id NYP004848919

RCRA NonGen / NLR
1019908705
NYP004848919

AA770
SSE
< 1/8
0.009 mi.
48 ft.

Relative:
Higher

HERALD SQUARE OWNER, LLC
1328 BROADWAY
NEW YORK, NY 10001

Click here for full text details

NY AST
Facility Id 2-334812

NY AST
U000404391
N/A

AA771
SSE
< 1/8
0.009 mi.
48 ft.

Relative:
Higher

CON EDISON SERVICE BOX: 29326
1328 E BROADWAY
NEW YORK, NY 10001

Click here for full text details

RCRA NonGen / NLR
EPA Id NYP004375267

NY MANIFEST
EPA ID NYP004375267

RCRA NonGen / NLR
NY MANIFEST
1016964610
NYP004375267

AA772
SSE
< 1/8
0.009 mi.
48 ft.

Relative:
Higher

CON EDISON
66 W 35TH ST & 6TH AVE VAULT2570
NEW YORK, NY 10001

Click here for full text details

NJ MANIFEST
EPA Id NYP004848919

NJ MANIFEST
S120677625
N/A

AA773
SSE
< 1/8
0.009 mi.
48 ft.

Relative:
Higher

CON EDISON
66 W 35TH ST & 6TH AVE
NEW YORK, NY 10001

Click here for full text details

RCRA NonGen / NLR
EPA Id NYP004848992

RCRA NonGen / NLR
1019908707
NYP004848992

AA774
SSE
< 1/8
0.009 mi.
48 ft.

Relative:
Higher

CON EDISON
66 W 35TH ST & 6TH AVE
NEW YORK, NY 10001

NJ MANIFEST **S120677627**
N/A

Click here for full text details

NJ MANIFEST
EPA Id NYP004848992

AA775
SSE
< 1/8
0.009 mi.
48 ft.

Relative:
Higher

ULTA BEAUTY
1328 BROADWAY
NEW YORK, NY 10001

E MANIFEST **1027876089**
N/A

Click here for full text details

AA776
SSE
< 1/8
0.009 mi.
48 ft.

Relative:
Higher

CON EDISON
66 W 35TH ST & 6TH AVE VAULT4340
NEW YORK, NY 10001

NJ MANIFEST **S120677626**
N/A

Click here for full text details

NJ MANIFEST
EPA Id NYP004848927

AA777
SSE
< 1/8
0.009 mi.
48 ft.

Relative:
Higher

MARBRIDGE BLDG
1328 BROADWAY
MANHATTAN, NY 10001

NJ MANIFEST **S117987276**
N/A

Click here for full text details

NJ MANIFEST
EPA Id NYR000088435

E778
NW
< 1/8
0.010 mi.
51 ft.

Relative:
Lower

2762 VAULT
318 WEST 39 STREET AT 8 AVENUE
MANHATTAN, NY

NY Spills **S108467220**
N/A

Click here for full text details

NY Spills
Spill Number/Closed Date 0614045 / 2007-05-23
Site ID 379215
Spill Date 2007-03-30

E779
NW
< 1/8
0.010 mi.
51 ft.

Relative:
Lower

318 WEST 39 STREET
318 WEST 39TH STREET
NEW YORK, NY 10018

NY AST **U004078229**
N/A

Click here for full text details

NY AST
Facility Id 2-481866

S780
East
< 1/8
0.010 mi.
51 ft.

Relative:
Higher

CON EDISION - MH 29043
BROADWAY & W. 38TH BROADWAY &
NEW YORK, NY 10003

RCRA NonGen / NLR **1007207861**
NY MANIFEST **NYP004077103**

Click here for full text details

RCRA NonGen / NLR
EPA Id NYP004077103

NY MANIFEST
EPA ID NYP004077103

S781
East
< 1/8
0.010 mi.
51 ft.

Relative:
Higher

CONSOLIDATED EDISON
BROADWAY & 38TH ST
NEW YORK, NY 10020

NY MANIFEST **1009240203**
N/A

Click here for full text details

NY MANIFEST
EPA ID NYP004071033

S782
East
< 1/8
0.010 mi.
52 ft.

Relative:
Higher

DUN RITE CLEANERS
141 W 38TH ST
NEW YORK, NY 10018

RCRA-SQG **1000129984**
NY MANIFEST **NYD980789580**

Click here for full text details

RCRA-SQG
EPA Id NYD980789580

NY MANIFEST
EPA ID NYD980789580

S783
East
< 1/8
0.010 mi.
52 ft.

Relative:
Higher

DUNRITE DRY CLEANERS
141 WEST 38TH ST
NEW YORK, NY 10018

NY DRYCLEANERS **S128781961**
N/A

Click here for full text details

NY DRYCLEANERS
Facility Id 2-6205-00666

S784
East
< 1/8
0.010 mi.
52 ft.

Relative:
Higher

WALJOY INC
141 W 38TH ST
NEW YORK, NY 10018

EDR Hist Cleaner **1018754001**
N/A

Click here for full text details

N785
WNW
< 1/8
0.010 mi.
52 ft.

Relative:
Lower

320 W 37 ST
320 WEST 37TH STREET
NEW YORK, NY 10018

NY AST **U003386212**
N/A

Click here for full text details

NY AST
Facility Id 2-205907

N786
WNW
< 1/8
0.010 mi.
52 ft.

Relative:
Lower

CON EDISON
F/O 320 WEST 37TH ST
MANHATTAN, NY 10018

NY MANIFEST **S113921814**
N/A

Click here for full text details

NY MANIFEST
EPA ID NYPD00437152

N787
WNW
< 1/8
0.010 mi.
52 ft.

Relative:
Lower

CON EDISON VAULT: 5889
320 W 37TH ST
NEW YORK, NY 10018

RCRA NonGen / NLR **1016964212**
NY MANIFEST **NYP004371522**

Click here for full text details

RCRA NonGen / NLR
EPA Id NYP004371522

NY MANIFEST
EPA ID NYP004371522

N788
WNW
< 1/8
0.010 mi.
52 ft.

Relative:
Lower

LOT 55,TAXBLOCK 760
320 WEST 37 STREET
MANHATTAN, NY

NY E DESIGNATION **S108076027**
NY NYC LAND USE **N/A**

Click here for full text details

E789
NNW
< 1/8
0.010 mi.
53 ft.

Relative:
Lower

CON EDISON MANHOLE: 7411
301 W 39TH ST
NEW YORK, NY 10018

NJ MANIFEST **S117986013**
N/A

Click here for full text details

NJ MANIFEST
EPA Id NYP004265617

E790
NNW
< 1/8
0.010 mi.
53 ft.

Relative:
Lower

CON EDISON MANHOLE: 7411
301 W 39TH ST
NEW YORK, NY 10018

RCRA NonGen / NLR **1016143778**
FINDS **NYP004265617**
ECHO
NY MANIFEST

Click here for full text details

RCRA NonGen / NLR
EPA Id NYP004265617

FINDS
Registry ID: 110055425017

ECHO
Registry ID 110055425017

NY MANIFEST
EPA ID NYP004265617

N791
West
< 1/8
0.010 mi.
55 ft.

Relative:
Lower

327-329-331 WEST 35TH ST
327-329-331 WEST 35TH ST
NEW YORK, NY 10001

NY AST **U004045417**
N/A

Click here for full text details

NY AST
Facility Id 2-234532

N792
West
< 1/8
0.010 mi.
55 ft.

Relative:
Lower

LOT 25,TAXBLOCK 759
327 WEST 35 STREET
MANHATTAN, NY

Click here for full text details

NY E DESIGNATION **S108075895**
NY NYC LAND USE **N/A**

AC793
West
< 1/8
0.011 mi.
56 ft.

Relative:
Lower

CON EDISON VAULT: 00520
322 W 35TH ST
NEW YORK, NY 10001

Click here for full text details

RCRA NonGen / NLR **1016454564**
FINDS **NYP004329090**
ECHO
NY MANIFEST

RCRA NonGen / NLR
EPA Id NYP004329090

FINDS
Registry ID: 110056497483

ECHO
Registry ID 110056497483

NY MANIFEST
EPA ID NYP004329090

B794
North
< 1/8
0.012 mi.
65 ft.

Relative:
Higher

CON EDISON SERVICE BOX: 7933
259 W 41ST ST
NEW YORK, NY 10017

Click here for full text details

RCRA NonGen / NLR **1016143997**
FINDS **NYP004267845**
ECHO
NY MANIFEST

RCRA NonGen / NLR
EPA Id NYP004267845

FINDS
Registry ID: 110055457777

ECHO
Registry ID 110055457777

NY MANIFEST
EPA ID NYP004267845

F795
NE
< 1/8
0.013 mi.
66 ft.

Relative:
Higher

CON EDISON
201 W 41 ST
NEW YORK, NY 10036

Click here for full text details

NY MANIFEST
EPA ID NYP004613394

NY MANIFEST **S121967203**
N/A

C796
NNE
< 1/8
0.013 mi.
66 ft.

Relative:
Higher

CON EDISON - VAULT 1876
231 W 41ST ST
NEW YORK, NY 10036

Click here for full text details

NJ MANIFEST
EPA Id NYP004895369

NJ MANIFEST **S123565217**
N/A

C797
NNE
< 1/8
0.013 mi.
66 ft.

Relative:
Higher

CON EDISON - VAULT 1876
231 W 41ST ST
NEW YORK, NY 10036

Click here for full text details

NY MANIFEST
EPA ID NYP004895369

NY MANIFEST **S121967426**
N/A

C798
NNE
< 1/8
0.013 mi.
66 ft.

Relative:
Higher

CON EDISON - VAULT 1755
231 W 41 ST
MANHATTAN, NY 10036

Click here for full text details

NY MANIFEST
EPA ID NYP004895351

NY MANIFEST **S120957936**
N/A

C799
NNE
< 1/8
0.013 mi.
66 ft.

Relative:
Higher

CON EDISON - VAULT V1927
231 W 41ST ST
NEW YORK, NY 10036

Click here for full text details

RCRA-LQG
EPA Id NYP004895344

RCRA-LQG **1024890495**
NYP004895344

C800
NNE
< 1/8
0.013 mi.
66 ft.

Relative:
Higher

CON EDISON - VAULT V1927
231 W 41ST ST
NEW YORK, NY 10036

NY MANIFEST **S121967425**
N/A

Click here for full text details

NY MANIFEST
EPA ID NYP004895344

C801
NNE
< 1/8
0.013 mi.
66 ft.

Relative:
Higher

CON EDISON - VAULT V1927
231 W 41ST ST
NEW YORK, NY 10036

NJ MANIFEST **S123565216**
N/A

Click here for full text details

NJ MANIFEST
EPA Id NYP004895344

C802
NNE
< 1/8
0.013 mi.
66 ft.

Relative:
Higher

CON EDISON - VAULT 1876
231 W 41ST ST
NEW YORK, NY 10036

RCRA-LQG **1024890496**
NYP004895369

Click here for full text details

RCRA-LQG
EPA Id NYP004895369

F803
NNE
< 1/8
0.013 mi.
66 ft.

Relative:
Higher

VAULT #V2480
207 WEST 41ST ST
MANHATTAN, NY

NY Spills **S121985614**
N/A

Click here for full text details

NY Spills
Spill Number/Closed Date 1801125 / 2018-10-29
Site ID 569654
Spill Date 2018-05-01

F804
NNE
< 1/8
0.013 mi.
66 ft.

Relative:
Higher

VAULT 2480
207 W 41ST ST
MANHATTAN, NY

NY Spills **S104653178**
N/A

Click here for full text details

NY Spills
Spill Number/Closed Date 0002497 / 2004-03-24
Site ID 124914
Spill Date 2000-05-30

Y805
South
< 1/8
0.013 mi.
66 ft.

Relative:
Lower

CON EDISON - MANHOLE M44588
441 7TH AVE
NEW YORK, NY 10001

RCRA-LQG | **1024890682**
NYP005025770

Click here for full text details

RCRA-LQG
EPA Id NYP005025770

Y806
South
< 1/8
0.013 mi.
66 ft.

Relative:
Lower

CON EDISON - MANHOLE M44588
441 7TH AVE
NEW YORK, NY 10001

NY MANIFEST | **S121967589**
N/A

Click here for full text details

NY MANIFEST
EPA ID NYP005025770

E807
NNW
< 1/8
0.013 mi.
69 ft.

Relative:
Lower

LOT 32,TAXBLOCK 763
305 WEST 39 STREET
MANHATTAN, NY

NY E DESIGNATION | **S108075928**
N/A

Click here for full text details

E808
NNW
< 1/8
0.013 mi.
69 ft.

Relative:
Lower

HANDS MGT INC
307 W 39TH ST
NEW YORK, NY

NY Spills | **S103483604**
N/A

Click here for full text details

NY Spills
Spill Number/Closed Date 9805789 / 1998-08-10
Site ID 257294
Spill Date 1998-08-10

E809
NNW
< 1/8
0.013 mi.
69 ft.

Relative:
Lower

APARTMENT HOUSE
307 WEST 39TH ST
MANHATTAN, NY

NY Spills | **S104501743**
N/A

Click here for full text details

NY Spills
Spill Number/Closed Date 9602551 / 1997-10-01
Site ID 164896
Spill Date 1996-05-22

E810
NNW
< 1/8
0.013 mi.
69 ft.

Relative:
Lower

LOT 31,TAXBLOCK 763
307 WEST 39 STREET
MANHATTAN, NY

NY E DESIGNATION **S108075923**
NY NYC LAND USE **N/A**

Click here for full text details

E811
NNW
< 1/8
0.013 mi.
69 ft.

Relative:
Lower

307 W 39TH STREET
307 W 39TH STREET
MANHATTAN, NY

NY LTANKS **S102673398**
NY AST **N/A**

Click here for full text details

NY LTANKS
Spill Number/Closed Date 9602492 / 1997-12-31
Site ID 153365
Spill Date 1996-05-21

NY AST
Facility Id 2-274585

E812
NNW
< 1/8
0.013 mi.
69 ft.

Relative:
Lower

LOT 28,TAXBLOCK 763
311 WEST 39 STREET
MANHATTAN, NY

NY E DESIGNATION **S117676109**
NY NYC LAND USE **N/A**

Click here for full text details

E813
NNW
< 1/8
0.013 mi.
69 ft.

Relative:
Lower

PARKING LOT
311 WEST 39TH STREET
MANHATTAN, NY

NY Spills **S108294106**
N/A

Click here for full text details

NY Spills
Spill Number/Closed Date 0606850 / 2006-09-15
Site ID 370266
Spill Date 2006-09-14

E814
NNW
< 1/8
0.013 mi.
70 ft.

Relative:
Lower

315 ASSOCIATES LLC
315 W 39TH ST
NEW YORK, NY 10018

RCRA-SQG **1010566529**
ECHO **NYR000151761**
NY MANIFEST
NJ MANIFEST

Click here for full text details

RCRA-SQG
EPA Id NYR000151761

ECHO

315 ASSOCIATES LLC (Continued) **1010566529**

Registry ID 110019825698

NY MANIFEST
EPA ID NYR000151761

NJ MANIFEST
EPA Id NYR000151761

E815
NNW
< 1/8
0.013 mi.
70 ft.

Relative:
Lower

315 ASSOCIATES LLC **NY AST** **A100353016**
315 WEST 39TH STREET **N/A**
NEW YORK, NY 10018

Click here for full text details

NY AST
Facility Id 2-482056

AD816
SW
< 1/8
0.013 mi.
70 ft.

Relative:
Lower

CON EDISION - RV4865 **RCRA NonGen / NLR** **1007207937**
234 W41ST ST 234 W41ST ST **NY MANIFEST** **NYP004078929**
NEW YORK, NY 10003

Click here for full text details

RCRA NonGen / NLR
EPA Id NYP004078929

NY MANIFEST
EPA ID NYP004078929

V817
SW
< 1/8
0.014 mi.
72 ft.

Relative:
Lower

CON EDISON SERVICE BOX: 6353 **RCRA NonGen / NLR** **1016143647**
216 W 34TH ST E OF 8TH AVE FRONT OF **NY MANIFEST** **NYP004264289**
NEW YORK, NY 10001

Click here for full text details

RCRA NonGen / NLR
EPA Id NYP004264289

NY MANIFEST
EPA ID NYP004264289

V818
SW
< 1/8
0.014 mi.
72 ft.

Relative:
Lower

CON EDISON SERVICE BOX: 6353
216 W 34TH ST E OF 8TH AVE FRONT
NEW YORK, NY 10001

NJ MANIFEST **S117985893**
N/A

Click here for full text details

NJ MANIFEST
EPA Id NYP004264289

V819
SW
< 1/8
0.014 mi.
72 ft.

Relative:
Lower

CON EDISON SERVICE BOX: 6352
222 W 34TH ST E OF 8TH AVE FRONT
NEW YORK, NY 10001

NJ MANIFEST **S117985894**
N/A

Click here for full text details

NJ MANIFEST
EPA Id NYP004264297

V820
SW
< 1/8
0.014 mi.
72 ft.

Relative:
Lower

CON EDISON SERVICE BOX: 6352
222 W 34TH ST E OF 8TH AVE FRONT OF
NEW YORK, NY 10001

RCRA NonGen / NLR **1016143648**
NY MANIFEST **NYP004264297**

Click here for full text details

RCRA NonGen / NLR
EPA Id NYP004264297

NY MANIFEST
EPA ID NYP004264297

U821
SW
< 1/8
0.014 mi.
74 ft.

Relative:
Lower

CON EDISON
250 W 34TH ST VAULT5412
NEW YORK, NY 10018

NJ MANIFEST **S120671760**
N/A

Click here for full text details

NJ MANIFEST
EPA Id NYP004782439

U822
SW
< 1/8
0.014 mi.
74 ft.

Relative:
Lower

CON EDISON
250 W 34 ST
NEW YORK, NY 10018

NJ MANIFEST **S120671759**
N/A

Click here for full text details

NJ MANIFEST
EPA Id NYP004782421

U823
SW
< 1/8
0.014 mi.
74 ft.

Relative:
Lower

CON EDISON
250 W 34 ST
NEW YORK, NY 10018

Click here for full text details

NY MANIFEST
EPA ID NYP004782421

NY MANIFEST **S118090608**
N/A

U824
SW
< 1/8
0.014 mi.
74 ft.

Relative:
Lower

CON EDISON
250 W 34TH ST VAULT6424
NEW YORK, NY 10018

Click here for full text details

RCRA NonGen / NLR
EPA Id NYP004782421

RCRA NonGen / NLR **1019324964**
NYP004782421

U825
SW
< 1/8
0.014 mi.
74 ft.

Relative:
Lower

CON EDISON
250 W 34TH ST VAULT5412
NEW YORK, NY 10018

Click here for full text details

RCRA NonGen / NLR
EPA Id NYP004782439

RCRA NonGen / NLR **1019903179**
NYP004782439

U826
SW
< 1/8
0.014 mi.
74 ft.

Relative:
Lower

CON EDISION - V6720
250 W.34 ST. 250 W.34 ST.
NEW YORK, NY 10003

Click here for full text details

RCRA NonGen / NLR
EPA Id NYP004082327

NY MANIFEST
EPA ID NYP004082327

RCRA NonGen / NLR **1007208112**
NY MANIFEST **NYP004082327**

U827
SW
< 1/8
0.014 mi.
74 ft.

Relative:
Lower

CON EDISON - VAULT 6605
250 W 34TH ST
NEW YORK, NY 10119

Click here for full text details

RCRA-LQG
EPA Id NYP005170162

RCRA-LQG **1024891928**
NYP005170162

U828
SW
< 1/8
0.014 mi.
74 ft.

Relative:
Lower

CON EDISON
250 W 34TH ST VAULT5412
NEW YORK, NY 10018

NY MANIFEST | **S119075291**
N/A

Click here for full text details

NY MANIFEST
EPA ID NYP004782439

U829
SW
< 1/8
0.014 mi.
74 ft.

Relative:
Lower

TRANSFORMER #8617
250 WEST 34 TH STREET
MANHATTAN, NY

NY Spills | **S106384779**
N/A

Click here for full text details

NY Spills
Spill Number/Closed Date 0400343 / 2004-07-26
Site ID 324926
Spill Date 2004-04-12

U830
SW
< 1/8
0.014 mi.
74 ft.

Relative:
Lower

KMART
250 WEST 34TH ST 1 PENN PLAZA
NEW YORK, NY 10119

RCRA-SQG | **1011490416**
NY MANIFEST | **NYR000156315**
E MANIFEST

Click here for full text details

RCRA-SQG
EPA Id NYR000156315

NY MANIFEST
EPA ID NYR000156315

U831
SW
< 1/8
0.014 mi.
74 ft.

Relative:
Lower

VAULT #6720
IFO 250 W 34TH ST
MANHATTAN, NY

NY Spills | **S104953897**
N/A

Click here for full text details

NY Spills
Spill Number/Closed Date 0100153 / 2001-08-22
Site ID 64193
Spill Date 2001-04-05

U832
SW
< 1/8
0.014 mi.
74 ft.

Relative:
Lower

CON EDISON - VAULT 6605
250 W 34TH ST
NEW YORK, NY 10119

NY MANIFEST **S121968865**
N/A

Click here for full text details

NY MANIFEST
EPA ID NYP005170162

U833
SW
< 1/8
0.014 mi.
74 ft.

Relative:
Lower

CON EDISON SERVICE BOX: 6348
252 W 34TH ST E OF 8TH AVE FRONT OF
NEW YORK, NY 10001

NJ MANIFEST **S117985891**
N/A

Click here for full text details

NJ MANIFEST
EPA Id NYP004264263

U834
SW
< 1/8
0.014 mi.
74 ft.

Relative:
Lower

CON EDISON SERVICE BOX: 6348
252 W 34TH ST E OF 8TH AVE FRONT OF
NEW YORK, NY 10001

RCRA NonGen / NLR **1016143645**
NY MANIFEST **NYP004264263**

Click here for full text details

RCRA NonGen / NLR
EPA Id NYP004264263

NY MANIFEST
EPA ID NYP004264263

E835
NW
< 1/8
0.014 mi.
74 ft.

Relative:
Lower

NINHURSAG PROPERTIES
325 W. 38TH ST.
NEW YORK, NY 10018

NY AST **A100178359**
N/A

Click here for full text details

NY AST
Facility Id 2-606163

E836
NW
< 1/8
0.014 mi.
74 ft.

Relative:
Lower

CORONET BUTTON DYERS INC
325 W 38TH ST
NEW YORK, NY 10018

RCRA NonGen / NLR **1000338663**
FINDS **NYD990836868**
ECHO

Click here for full text details

RCRA NonGen / NLR
EPA Id NYD990836868

FINDS

CORONET BUTTON DYERS INC (Continued) **1000338663**

Registry ID: 110004509032

ECHO
Registry ID 110004509032

E837 **LOT 19,TAXBLOCK 762** **NY E DESIGNATION** **S108075868**
NW **325 WEST 38 STREET** **NY NYC LAND USE** **N/A**
< 1/8 **MANHATTAN, NY**
0.014 mi.
74 ft.

Relative: Lower

Click here for full text details

V838 **CON EDISION - V6720** **RCRA NonGen / NLR** **1007207952**
SW **250 W34TH ST. 250 W34TH ST.** **NY MANIFEST** **NYP004079182**
< 1/8 **NEW YORK, NY 10003**
0.014 mi.
74 ft.

Relative: Lower

Click here for full text details

RCRA NonGen / NLR
EPA Id NYP004079182

NY MANIFEST
EPA ID NYP004079182

U839 **CON EDISON SERVICE BOX: 6346** **RCRA NonGen / NLR** **1016143646**
WSW **268 W 34TH ST E OF 8TH AVE FRONT OF** **NY MANIFEST** **NYP004264271**
< 1/8 **NEW YORK, NY 10001**
0.014 mi.
75 ft.

Relative: Lower

Click here for full text details

RCRA NonGen / NLR
EPA Id NYP004264271

NY MANIFEST
EPA ID NYP004264271

U840 **CON EDISON SERVICE BOX: 6346** **NJ MANIFEST** **S117985892**
WSW **268 W 34TH ST E OF 8TH AVE FRONT** **N/A**
< 1/8 **NEW YORK, NY 10001**
0.014 mi.
75 ft.

Relative: Lower

Click here for full text details

NJ MANIFEST
EPA Id NYP004264271

B841
North
< 1/8
0.015 mi.
77 ft.

Relative:
Lower

PORT AUTHORITY BUS TERMINAL
625 EIGHTH AVENUE
NEW YORK, NY 10018

NY UST **U004078076**
N/A

Click here for full text details

B842
North
< 1/8
0.015 mi.
77 ft.

Relative:
Lower

PABT - PORT AUTHORITY BUS TERMINAL
625 8TH AVE
NEW YORK, NY 10018

RCRA NonGen / NLR **1001489336**
ICIS **NYU005001268**

Click here for full text details

RCRA NonGen / NLR
EPA Id NYU005001268

ICIS
FRS ID: 110009482176

B843
North
< 1/8
0.015 mi.
77 ft.

Relative:
Lower

CON EDISON AT PORT AUTHORITY OF NY & NJ
625 8TH AVE - BASEMENT
NEW YORK, NY 10018

RCRA NonGen / NLR **1001968930**
FINDS **NYR000081265**
ECHO
NY MANIFEST

Click here for full text details

RCRA NonGen / NLR
EPA Id NYR000081265

FINDS
Registry ID: 110004558997

ECHO
Registry ID 110004558997

NY MANIFEST
EPA ID NYR000081265

B844
North
< 1/8
0.015 mi.
77 ft.

Relative:
Lower

BIG BOWL LLC
625 8TH AVE
MANHATTAN, NY

NY Spills **S110044290**
N/A

Click here for full text details

NY Spills
Spill Number/Closed Date 0101993 / 2001-05-22
Spill Number/Closed Date 0908199 / 2010-10-15
Site ID 164789
Site ID 420787

BIG BOWL LLC (Continued) **S110044290**

Spill Date 2001-05-21
Spill Date 2009-10-21

B845
North
< 1/8
0.015 mi.
77 ft.

Relative:
Lower

L & L PAINTING CO INC
625 8TH AVE - BLOCK 1032 LOT 29
NEW YORK, NY 10018

RCRA NonGen / NLR
NY MANIFEST
NJ MANIFEST

1015747108
NYR000184192

Click here for full text details

RCRA NonGen / NLR
EPA Id NYR000184192

NY MANIFEST
EPA ID NYR000184192

NJ MANIFEST
EPA Id NYR000184192

B846
North
< 1/8
0.015 mi.
77 ft.

Relative:
Lower

PORT AUTHORITY BUS TERMINAL
625 8TH AVE
NEW YORK, NY 10018

RCRA-LQG
NY AST
EPA WATCH LIST
FINDS
ECHO
NY MANIFEST
NJ MANIFEST
RI MANIFEST
E MANIFEST

1000789804
NYD987012689

Click here for full text details

RCRA-LQG
EPA Id NYD987012689

NY AST
Facility Id 2-600923

EPA WATCH LIST
Facility ID NYD987012689

FINDS
Registry ID: 110009482176
Registry ID: 110009488367

ECHO
Registry ID 110009482176
Registry ID 110009488367

NY MANIFEST
EPA ID NYD987012689

PORT AUTHORITY BUS TERMINAL (Continued) **1000789804**

NJ MANIFEST
EPA Id NYD987012689

RI MANIFEST
EPA Id NYD987012689
Manifest Document Number 000060051UIS

B847 **PORT AUTHORITY OF NY & NJ - BUS TERMINAL** **PA MANIFEST** **S118890937**
North **625 8TH AVE** **N/A**
< 1/8 **NY, NY 10018**
0.015 mi.
77 ft.

Click here for full text details

Relative: Lower

PA MANIFEST
Generator EPA Id NYD987012689

B848 **PORT AUTHORITY BUS TERMINAL** **UST FINDER** **1028572149**
North **625 EIGHTH AVENUE** **N/A**
< 1/8 **NEW YORK, NY 10018**
0.015 mi.
77 ft.

Click here for full text details

Relative: Lower

N849 **CON EDISON** **NY MANIFEST** **S118257456**
West **329 W 35TH ST & 8TH AVE** **N/A**
< 1/8 **NEW YORK, NY 10018**
0.015 mi.
78 ft.

Click here for full text details

Relative: Lower

NY MANIFEST
EPA ID NYP004801932

N850 **CONSOLIDATED EDISON** **NY E DESIGNATION** **S108075891**
West **329 WEST 35 STREET** **NY MANIFEST** **N/A**
< 1/8 **NEW YORK, NY 10020** **NY NYC LAND USE**
0.015 mi.
78 ft.

Click here for full text details

Relative: Lower

NY MANIFEST
EPA ID NYP004175121

N851
West
< 1/8
0.015 mi.
78 ft.

Relative:
Lower

329 WEST 35TH STREET
329 WEST 35 STREET
NEW YORK, NY 10001

Click here for full text details

NY UST **U004372417**
N/A

AB852
ESE
< 1/8
0.015 mi.
78 ft.

Relative:
Higher

TRANSFORMER VAULT 6139
102 WEST 37 ST
NEW YORK, NY

Click here for full text details

NY Spills
Spill Number/Closed Date 1607451 / 2018-05-03
Site ID 535103
Spill Date 2016-10-31

NY Spills **S118953053**
N/A

AB853
ESE
< 1/8
0.015 mi.
79 ft.

Relative:
Higher

1370 BROADWAY BUILDING
1370 BROADWAY
NEW YORK, NY 10018

Click here for full text details

NY AST
Facility Id 2-056138

US AIRS
EPA plant ID: 110001609091

NY AST **1005519630**
US AIRS **N/A**

AB854
ESE
< 1/8
0.015 mi.
79 ft.

Relative:
Higher

ATLANTIC AVE ASSOCIATIES INC
1370 BROADWAY FL 2
NEW YORK, NY 10018

Click here for full text details

EDR Hist Auto **1020322776**
N/A

U855
WSW
< 1/8
0.015 mi.
80 ft.

Relative:
Lower

CON EDISON
301 WEST 34 ST
NEW YORK, NY 10001

Click here for full text details

NY MANIFEST
EPA ID NYP004691085

NY MANIFEST **S117536623**
N/A

Y856
South
< 1/8
0.015 mi.
81 ft.

Relative:
Lower

CON EDISON SERVICE BOX: 6355
167 W 34TH ST E OF 7TH AVE FRONT OF
NEW YORK, NY 10001

RCRA NonGen / NLR
NY MANIFEST
1016143640
NYP004264214

Click here for full text details

RCRA NonGen / NLR
EPA Id NYP004264214

NY MANIFEST
EPA ID NYP004264214

Y857
South
< 1/8
0.015 mi.
81 ft.

Relative:
Lower

CON EDISON SERVICE BOX: 6355
167 W 34TH ST E OF 7TH AVE FRONT
NEW YORK, NY 10001

NJ MANIFEST
S117985887
N/A

Click here for full text details

NJ MANIFEST
EPA Id NYP004264214

N858
WNW
< 1/8
0.015 mi.
81 ft.

Relative:
Lower

320-328 WEST 36TH STREET
328 WEST 36TH STREET
NEW YORK CITY, NY

NY VCP
S125316997
N/A

Click here for full text details

N859
WNW
< 1/8
0.015 mi.
81 ft.

Relative:
Lower

320-328 WEST 36TH STREET
328 WEST 36TH STREET
MANHATTAN, NY

NY NYC OER
S129932318
N/A

Click here for full text details

C860
NNE
< 1/8
0.016 mi.
82 ft.

Relative:
Higher

CON EDISION - SB7939
221 WEST 41 ST 221 WEST 41 ST
NEW YORK, NY 10003

RCRA NonGen / NLR
NY MANIFEST
1007207723
NYP004074027

Click here for full text details

RCRA NonGen / NLR
EPA Id NYP004074027

NY MANIFEST
EPA ID NYP004074027

D861
NNW
< 1/8
0.016 mi.
83 ft.

Relative:
Lower

LOT 34,TAXBLOCK 763
601 8 AVENUE
MANHATTAN, NY

NY E DESIGNATION **S108075936**
NY NYC LAND USE **N/A**

Click here for full text details

AA862
SE
< 1/8
0.016 mi.
84 ft.

Relative:
Higher

CON EDISON VAULT: V3577
101 W 36TH ST
NEW YORK, NY 10018

NY MANIFEST **S130581390**
N/A

Click here for full text details

NY MANIFEST
EPA ID NYP005240312

AA863
SE
< 1/8
0.016 mi.
84 ft.

Relative:
Higher

CON EDISON SERVICE BOX: 25268
101 W 36TH ST
NEW YORK, NY 10018

RCRA NonGen / NLR **1025504545**
E MANIFEST **NYP005240312**

Click here for full text details

RCRA NonGen / NLR
EPA Id NYP005240312

AD864
SW
< 1/8
0.016 mi.
87 ft.

Relative:
Lower

CON EDISON
206 W 34TH ST
NEW YORK, NY 10001

RCRA NonGen / NLR **1019325360**
NYP004819334

Click here for full text details

RCRA NonGen / NLR
EPA Id NYP004819334

AD865
SW
< 1/8
0.016 mi.
87 ft.

Relative:
Lower

CON EDISON
206 W 34 ST
NEW YORK, NY 10001

NJ MANIFEST **S120675046**
N/A

Click here for full text details

NJ MANIFEST
EPA Id NYP004819334

AD866
SW
< 1/8
0.016 mi.
87 ft.

Relative:
Lower

CON ED
206 W 34 ST
NEW YORK, NY 10001

NY MANIFEST | **S119077044**
N/A

Click here for full text details

NY MANIFEST
EPA ID NYP004819334

AD867
SW
< 1/8
0.016 mi.
87 ft.

Relative:
Lower

CON EDISON
206 W 34 ST
NEW YORK, NY 10001

NY MANIFEST | **S117314188**
N/A

Click here for full text details

NY MANIFEST
EPA ID NYP004612305

Z868
SSE
< 1/8
0.017 mi.
90 ft.

Relative:
Higher

MACY'S
35TH ST BET 6TH & 7TH AVE
MANHATTAN, NY

NY Spills | **S103936296**
N/A

Click here for full text details

NY Spills
Spill Number/Closed Date 9900599 / 2003-08-25
Site ID 262300
Spill Date 1999-04-16

AA869
SE
< 1/8
0.017 mi.
92 ft.

Relative:
Higher

HELMSLEY SPEAR
1350 BROADWAY
NEW YORK, NY 10018

RCRA NonGen / NLR
FINDS
ECHO
NY MANIFEST
E MANIFEST

1000553029
NYD986954386

Click here for full text details

RCRA NonGen / NLR
EPA Id NYD986954386

FINDS
Registry ID: 110004467728

ECHO
Registry ID 110004467728

NY MANIFEST
EPA ID NYD986954386

Q870
WSW
< 1/8
0.018 mi.
93 ft.

Relative:
Lower

LOT 37,TAXBLOCK 758
481 8 AVENUE
MANHATTAN, NY

NY E DESIGNATION
NY NYC LAND USE

S108077551
N/A

Click here for full text details

Q871
WSW
< 1/8
0.018 mi.
93 ft.

Relative:
Lower

COMMERCIAL
481 EIGHTH AVE
MANHATTAN, NY

NY Spills

S129128925
N/A

Click here for full text details

NY Spills
Spill Number/Closed Date 2208496 / 2023-04-11
Site ID 647815
Spill Date 2023-01-18

Q872
WSW
< 1/8
0.018 mi.
93 ft.

Relative:
Lower

NEW YORKER HOTEL
481 8TH AVE
NEW YORK, NY 10001

NY AST
RCRA NonGen / NLR
US AIRS
NY MANIFEST

1004761098
NYR000074211

Click here for full text details

NY AST
Facility Id 2-603807

RCRA NonGen / NLR
EPA Id NYR000074211

US AIRS
EPA plant ID: 110044956027

NY MANIFEST
EPA ID NYR000074211

N873
WNW
< 1/8
0.018 mi.
94 ft.

Relative:
Lower

HOTEL BARBOUR
330-332 WEST 36 STREET
NEW YORK, NY 10018

NY AST

A100183547
N/A

Click here for full text details

NY AST
Facility Id 2-606984

N874
WNW
< 1/8
0.018 mi.
94 ft.

Relative:
Lower

330 W. 36TH ST
330 W. 36TH ST
MANHATTAN, NY

NY LTANKS **S101341105**
N/A

Click here for full text details

NY LTANKS
Spill Number/Closed Date 9409495 / 1994-10-17
Site ID 76938
Spill Date 1994-10-13

N875
WNW
< 1/8
0.018 mi.
94 ft.

Relative:
Lower

BARBOUR HOTEL
330 WEST 36TH STREET
NEW YORK, NY

NY Spills **S110487781**
N/A

Click here for full text details

NY Spills
Spill Number/Closed Date 0406623 / 2014-10-14
Site ID 122129
Spill Date 2004-09-16

N876
WNW
< 1/8
0.018 mi.
95 ft.

Relative:
Lower

GREEN PEACE ENVIRONMENTAL CONSERVATION
327 W 36TH ST - 11TH FLOOR
NEW YORK, NY 10018

RCRA NonGen / NLR **1008374466**
NYR000132050

Click here for full text details

RCRA NonGen / NLR
EPA Id NYR000132050

N877
WNW
< 1/8
0.018 mi.
95 ft.

Relative:
Lower

327 W 36 ST
327 WEST 36TH STREET
NEW YORK, NY 10018

NY AST **U004076754**
N/A

Click here for full text details

NY AST
Facility Id 2-155217

D878
NNW
< 1/8
0.018 mi.
97 ft.

Relative:
Lower

LOT 42,TAXBLOCK 763
613 8 AVENUE
MANHATTAN, NY

NY E DESIGNATION **S108075970**
NY NYC LAND USE **N/A**

Click here for full text details

D879
NNW
< 1/8
0.019 mi.
99 ft.

Relative:
Lower

LOT 38,TAXBLOCK 763
611 8 AVENUE
MANHATTAN, NY 10018

Click here for full text details

NY E DESIGNATION **S108075949**
NY NYC LAND USE **N/A**

S880
ESE
< 1/8
0.019 mi.
101 ft.

Relative:
Higher

1372 BROADWAY
1372 BROADWAY
NEW YORK, NY 10018

Click here for full text details

NY AST
Facility Id 2-612252

NY AST **A100394234**
N/A

S881
ESE
< 1/8
0.019 mi.
101 ft.

Relative:
Higher

3.5 GALLONS XFMR OIL IN VAULT # 0721
1372 BROADWAY
MANHATTAN, NY

Click here for full text details

NY Spills
Spill Number/Closed Date 0608569 / 2008-12-22
Site ID 372571
Spill Date 2006-10-26

NY Spills **S108295425**
N/A

Y882
South
< 1/8
0.019 mi.
101 ft.

Relative:
Lower

RILEY ROSE
435 7TH AVENUE
NEW YORK, NY 10001

Click here for full text details

E MANIFEST **1027859952**
N/A

Y883
South
< 1/8
0.019 mi.
101 ft.

Relative:
Lower

CON EDISON MANHOLE: 44579
435 7TH AVE
NEW YORK, NY 10018

Click here for full text details

RCRA NonGen / NLR
EPA Id NYP004265005

FINDS
Registry ID: 110055467114

ECHO

RCRA NonGen / NLR **1016143718**
FINDS **NYP004265005**
ECHO
NY MANIFEST

CON EDISON MANHOLE: 44579 (Continued) **1016143718**

Registry ID 110055467114

NY MANIFEST
EPA ID NYP004265005

Y884 **CON EDISON MANHOLE: 44579** **NJ MANIFEST** **S117985960**
South **435 7TH AVE** **N/A**
< 1/8 **NEW YORK, NY 10018**
0.019 mi.
101 ft.

Relative:
Lower

Click here for full text details

NJ MANIFEST
EPA Id NYP004265005

Y885 **VORNADO NEW YORK RR1 LLC** **UST FINDER** **1028569155**
South **435 SEVENTH AVENUE** **N/A**
< 1/8 **NEW YORK, NY 10001**
0.019 mi.
101 ft.

Relative:
Lower

Click here for full text details

Y886 **SPILL NUMBER 0111768** **NY Spills** **S106000940**
South **435 7TH AVENUE** **N/A**
< 1/8 **MANHATTAN, NY**
0.019 mi.
101 ft.

Relative:
Lower

Click here for full text details

NY Spills
Spill Number/Closed Date 0111768 / 2004-01-23
Site ID 232923
Spill Date 2002-02-05

Y887 **VORNADO NEW YORK RR1 LLC** **NY UST** **U000407753**
South **435 SEVENTH AVENUE** **N/A**
< 1/8 **NEW YORK, NY 10001**
0.019 mi.
101 ft.

Relative:
Lower

Click here for full text details

Y888
South
< 1/8
0.019 mi.
101 ft.

Relative:
Lower

CONSTRUCTION SITE
435 7TH AVENUE
NEW YORK, NY 10001

NY AST | **U004046441**
N/A

Click here for full text details

NY AST
Facility Id 2-607530

E889
NNW
< 1/8
0.019 mi.
101 ft.

Relative:
Lower

LOT 7502,TAXBLOCK 763
323 WEST 39 STREET
MANHATTAN, NY 10018

NY E DESIGNATION | **S108076107**
N/A

Click here for full text details

E890
NNW
< 1/8
0.019 mi.
101 ft.

Relative:
Lower

HAP ENGRAVING OF NY LTD
323 W 39TH ST
NEW YORK, NY 10018

RCRA NonGen / NLR
FINDS
ECHO
NY MANIFEST | **1000336624**
NYD981561731

Click here for full text details

RCRA NonGen / NLR
EPA Id NYD981561731

FINDS
Registry ID: 110004409248

ECHO
Registry ID 110004409248

NY MANIFEST
EPA ID NYD981561731

F891
NE
< 1/8
0.019 mi.
101 ft.

Relative:
Higher

CON EDISON
584 7TH AVE
NEW YORK, NY 10036

NY MANIFEST | **S118464019**
N/A

Click here for full text details

NY MANIFEST
EPA ID NYP004860546

F892
NE
< 1/8
0.019 mi.
101 ft.

Relative:
Higher

CON EDISON
FO 584 7 AVE
NEW YORK, NY 10036

Click here for full text details

NY MANIFEST
EPA ID NYP004603312

NY MANIFEST **S117067464**
N/A

S893
ESE
< 1/8
0.020 mi.
103 ft.

Relative:
Higher

CON ED - V5998
101 W 37 ST
NEW YORK, NY 10018

Click here for full text details

RCRA NonGen / NLR
EPA Id NYP004004446

NY MANIFEST
EPA ID NYP004004446

RCRA NonGen / NLR **1007206143**
NY MANIFEST **NYP004004446**

N894
West
< 1/8
0.020 mi.
103 ft.

Relative:
Lower

LOT 23,TAXBLOCK 759
331 WEST 35 STREET
MANHATTAN, NY

Click here for full text details

NY E DESIGNATION **S108075887**
NY NYC LAND USE **N/A**

S895
ESE
< 1/8
0.020 mi.
106 ft.

Relative:
Higher

CON EDISON
1384 BROADWAY
NEW YORK, NY 10018

Click here for full text details

NJ MANIFEST
EPA Id NYP004747713

NJ MANIFEST **S120668695**
N/A

S896
ESE
< 1/8
0.020 mi.
106 ft.

Relative:
Higher

CON EDISON
1384 BROADWAY
NEW YORK, NY 10018

Click here for full text details

RCRA NonGen / NLR
EPA Id NYP004747713

FINDS
Registry ID: 110067699100

RCRA NonGen / NLR **1018279915**
FINDS **NYP004747713**
ECHO

CON EDISON (Continued) **1018279915**

ECHO
Registry ID 110067699100

S897
ESE
< 1/8
0.020 mi.
106 ft.

Relative:
Higher

CON EDISON **NY MANIFEST** **S117741535**
1384 BROADWAY **N/A**
NEW YORK, NY 10018

Click here for full text details

NY MANIFEST
EPA ID NYP004747713

N898
WNW
< 1/8
0.021 mi.
112 ft.

Relative:
Lower

LOT 21,TAXBLOCK 760 **NY E DESIGNATION** **S108075879**
329 WEST 36 STREET **NY NYC LAND USE** **N/A**
MANHATTAN, NY 10018

Click here for full text details

U899
WSW
< 1/8
0.021 mi.
113 ft.

Relative:
Lower

CON EDISON - VAULT V9229 **NY MANIFEST** **S120958831**
300 W 34TH ST **N/A**
MANHATTAN, NY 10001

Click here for full text details

NY MANIFEST
EPA ID NYP004968560

Y900
SSW
< 1/8
0.022 mi.
116 ft.

Relative:
Lower

CON EDISON SERVICE BOX 44571 **NJ MANIFEST** **S117985074**
430 7TH AVE **N/A**
NEW YORK, NY 10119

Click here for full text details

NJ MANIFEST
EPA Id NYP004247668

Y901
SSW
< 1/8
0.022 mi.
116 ft.

Relative:
Lower

CON EDISON SERVICE BOX 44571 **RCRA NonGen / NLR** **1015746768**
430 7TH AVE **NY MANIFEST** **NYP004247668**
NEW YORK, NY 10119

Click here for full text details

RCRA NonGen / NLR
EPA Id NYP004247668

CON EDISON SERVICE BOX 44571 (Continued) **1015746768**

NY MANIFEST
EPA ID NYP004247668

U902 **CON EDISON GAS MAIN: GAS~MAIN** **RCRA NonGen / NLR** **1016974025**
WSW **470 8TH AVE** **NY MANIFEST** **NYP004478335**
< 1/8 **NEW YORK, NY 10001**
0.023 mi.
122 ft.

Relative: Lower

Click here for full text details

RCRA NonGen / NLR
EPA Id NYP004478335

NY MANIFEST
EPA ID NYP004478335

N903 **326-330 WEST 37TH STREET - DOB JOB NO. NB-12118435** **NY VCP** **S125317001**
WNW **326 WEST 37TH STREET** **N/A**
< 1/8 **NEW YORK CITY, NY**
0.024 mi.
127 ft.

Relative: Lower

Click here for full text details

N904 **326-330 WEST 37TH STREET - DOB JOB NO. NB-12118435** **NY NYC OER** **S129932321**
WNW **326 WEST 37TH STREET** **N/A**
< 1/8 **MANHATTAN, NY**
0.024 mi.
127 ft.

Relative: Lower

Click here for full text details

N905 **LOT 58,TAXBLOCK 760** **NY E DESIGNATION** **S108076037**
WNW **326 WEST 37 STREET** **NY NYC LAND USE** **N/A**
< 1/8 **MANHATTAN, NY**
0.024 mi.
127 ft.

Relative: Lower

Click here for full text details

Y906
South
< 1/8
0.024 mi.
127 ft.

Relative:
Lower

CON EDISON MANHOLE: 6356
163 W 34TH ST E OF 7TH AVE FRONT OF
NEW YORK, NY 10001

RCRA NonGen / NLR
NY MANIFEST

1016143643
NYP004264248

Click here for full text details

RCRA NonGen / NLR
EPA Id NYP004264248

NY MANIFEST
EPA ID NYP004264248

Y907
South
< 1/8
0.024 mi.
127 ft.

Relative:
Lower

CON EDISON MANHOLE: 6356
163 W 34TH ST E OF 7TH AVE FRONT
NEW YORK, NY 10001

NJ MANIFEST

S117985889
N/A

Click here for full text details

NJ MANIFEST
EPA Id NYP004264248

E908
NW
< 1/8
0.026 mi.
135 ft.

Relative:
Lower

WEST 39TH STREET LLC
328-336 W 39TH ST
NEW YORK, NY 10018

RCRA-LQG
NY MANIFEST
NJ MANIFEST

1014399877
NYR000179671

Click here for full text details

RCRA-LQG
EPA Id NYR000179671

NY MANIFEST
EPA ID NYR000179671

NJ MANIFEST
EPA Id NYR000179671

E909
NW
< 1/8
0.026 mi.
135 ft.

Relative:
Lower

WEST 39TH STREET DEVELOPMENT
328-339 WEST 39TH STREET AND
NEW YORK, NY 10018

UST FINDER

1028588103
N/A

Click here for full text details

E910
NW
< 1/8
0.026 mi.
135 ft.

Relative:
Lower

WEST 39TH STREET DEVELOPMENT
328-339 WEST 39TH STREET AND
NEW YORK, NY 10018

NY UST **U004159792**
N/A

Click here for full text details

E911
NW
< 1/8
0.026 mi.
135 ft.

Relative:
Lower

WEST 39TH STREET DEVELOPMENT
328-339 WEST 39TH STREET AND
NEW YORK, NY 10018

NY AST **A100354128**
N/A

Click here for full text details

NY AST
Facility Id 2-611490

S912
East
< 1/8
0.026 mi.
135 ft.

Relative:
Higher

1400 BROADWAY
1400 BROADWAY
NEW YORK, NY 10018

UST FINDER **1028577991**
N/A

Click here for full text details

S913
East
< 1/8
0.026 mi.
135 ft.

Relative:
Higher

1400 BROADWAY
1400 BROADWAY
NEW YORK, NY 10018

NY UST **U004076136**
N/A

Click here for full text details

S914
East
< 1/8
0.026 mi.
135 ft.

Relative:
Higher

1400 BROADWAY
1400 BROADWAY
NYC, NY

NY LTANKS **U000393669**
NY AST **N/A**

Click here for full text details

NY LTANKS
Spill Number/Closed Date 9107344 / 1991-10-10
Site ID 209723
Spill Date 1991-10-09

NY AST
Facility Id 2-040517

S915
East
< 1/8
0.026 mi.
135 ft.

Relative:
Higher

APARTMENT BUILDING
1400 BROADWAY
MANHATTAN, NY

NY Spills **S104647201**
NY NYC LAND USE **N/A**

Click here for full text details

NY Spills
Spill Number/Closed Date 0700950 / 2007-05-07
Spill Number/Closed Date 9804263 / 1998-09-09
Site ID 380339
Site ID 212627
Spill Date 2007-04-23
Spill Date 1998-07-06

S916
East
< 1/8
0.026 mi.
135 ft.

Relative:
Higher

CON EDISON - BROADWAY
1400 BROADWAY
NEW YORK, NY 10018

RCRA NonGen / NLR **1000111669**
FINDS **NYD981559982**
ECHO
NY MANIFEST

Click here for full text details

RCRA NonGen / NLR
EPA Id NYD981559982

FINDS
Registry ID: 110004408855
Registry ID: 110059799712

ECHO
Registry ID 110059799712
Registry ID 110004408855

NY MANIFEST
EPA ID NYD981559982

N917
WNW
< 1/8
0.026 mi.
136 ft.

Relative:
Lower

CON EDISON - 332 W 36TH ST
332 W 36TH ST
NY, NY 10018

PA MANIFEST **S118888940**
N/A

Click here for full text details

PA MANIFEST
Generator EPA Id NYP004719134

N918
WNW
< 1/8
0.026 mi.
136 ft.

Relative:
Lower

CON EDISON
332 W 36 ST
NEW YORK, NY 10018

NY MANIFEST **S117738834**
N/A

Click here for full text details

NY MANIFEST
EPA ID NYP004719134

F919
NE
< 1/8
0.026 mi.
137 ft.

Relative:
Higher

CON EDISON SERVICE BOX 44650
590 7TH AVE
NEW YORK, NY 10036

RCRA NonGen / NLR **1014918694**
NY MANIFEST **NYP004223137**
NJ MANIFEST

Click here for full text details

RCRA NonGen / NLR
EPA Id NYP004223137

NY MANIFEST
EPA ID NYP004223137

NJ MANIFEST
EPA Id NYP004223137

U920
WSW
< 1/8
0.027 mi.
140 ft.

Relative:
Lower

CON EDISON SERVICE BOX: 6330
302 W 34TH ST E OF 9TH AVE FRONT OF
NEW YORK, NY 10001

RCRA NonGen / NLR **1016143666**
NY MANIFEST **NYP004264487**

Click here for full text details

RCRA NonGen / NLR
EPA Id NYP004264487

NY MANIFEST
EPA ID NYP004264487

U921
WSW
< 1/8
0.027 mi.
140 ft.

Relative:
Lower

CON EDISON SERVICE BOX: 6330
302 W 34TH ST E OF 9TH AVE FRONT
NEW YORK, NY 10001

NJ MANIFEST **S117985909**
N/A

Click here for full text details

NJ MANIFEST
EPA Id NYP004264487

AE922
NE
< 1/8
0.027 mi.
143 ft.

Relative:
Higher

CON EDISON SERVICE BOX: 7701
147 W 40TH ST
NEW YORK, NY 10018

Click here for full text details

NJ MANIFEST
EPA Id NYP004258190

Database(s): NJ MANIFEST
EDR ID Number: S117985412
EPA ID Number: N/A

AE923
NE
< 1/8
0.027 mi.
143 ft.

Relative:
Higher

CON EDISON SERVICE BOX: 7701
147 W 40TH ST
NEW YORK, NY 10018

Click here for full text details

RCRA NonGen / NLR
EPA Id NYP004258190

FINDS
Registry ID: 110055466909

ECHO
Registry ID 110055466909

NY MANIFEST
EPA ID NYP004258190

Database(s): RCRA NonGen / NLR, FINDS, ECHO, NY MANIFEST
EDR ID Number: 1016143089
EPA ID Number: NYP004258190

N924
WNW
< 1/8
0.027 mi.
143 ft.

Relative:
Lower

LOT 59,TAXBLOCK 760
328 WEST 37 STREET
MANHATTAN, NY

Click here for full text details

Database(s): NY E DESIGNATION
EDR ID Number: S108076040
EPA ID Number: N/A

F925
NE
< 1/8
0.028 mi.
149 ft.

Relative:
Higher

NATIONAL HOTEL
592 7TH AVE
NEW YORK, NY 10036

Click here for full text details

RCRA NonGen / NLR
EPA Id NYR000083378

NY MANIFEST
EPA ID NYR000083378

Database(s): RCRA NonGen / NLR, NY MANIFEST
EDR ID Number: 1004761282
EPA ID Number: NYR000083378

F926
NE
< 1/8
0.028 mi.
149 ft.

Relative:
Higher

NAPONAL HOTEL
592 7TH AVENUE
NEW YORK, NY 10036

NY AST **U004047686**
N/A

Click here for full text details

NY AST
Facility Id 2-604283

F927
NE
< 1/8
0.028 mi.
149 ft.

Relative:
Higher

CON EDISON SERVICE BOX 44651
592 7TH AVE
NEW YORK, NY 10036

RCRA NonGen / NLR **1014918693**
FINDS **NYP004223129**
ECHO
NY MANIFEST
NJ MANIFEST

Click here for full text details

RCRA NonGen / NLR
EPA Id NYP004223129

FINDS
Registry ID: 110004560421

ECHO
Registry ID 110004560421

NY MANIFEST
EPA ID NYP004223129

NJ MANIFEST
EPA Id NYP004223129

F928
NE
< 1/8
0.028 mi.
149 ft.

Relative:
Higher

CONSOLIDATED EDISON INC - 7TH AVENUE
587 7TH AVENUE
NEW YORK, NY 10036

RCRA NonGen / NLR **1027473457**
NYP004033866

Click here for full text details

RCRA NonGen / NLR
EPA Id NYP004033866

F929
NE
< 1/8
0.028 mi.
149 ft.

Relative:
Higher

CONSOLIDATED EDISON
F/O 587 7TH AVENUE
NEW YORK CITY, NY 10036

NY MANIFEST **1007206921**
N/A

Click here for full text details

NY MANIFEST
EPA ID NYP004033866

E930
NW
< 1/8
0.028 mi.
150 ft.

Relative:
Lower

331- WEST 38TH ST
331 WEST 38TH STREET
NEW YORK, NY 10018

NY AST | **A100183460**
N/A

Click here for full text details

NY AST
Facility Id 2-606889

E931
NW
< 1/8
0.028 mi.
150 ft.

Relative:
Lower

LOT 17,TAXBLOCK 762
331 WEST 38 STREET
MANHATTAN, NY 10018

NY E DESIGNATION | **S108075864**
N/A

Click here for full text details

F932
NE
< 1/8
0.029 mi.
151 ft.

Relative:
Higher

CON EDISON - MANHOLE 44652
594 7TH AVE
NEW YORK, NY 10036

RCRA-LQG | **1014918695**
NY MANIFEST | **NYP004223145**
NJ MANIFEST

Click here for full text details

RCRA-LQG
EPA Id NYP004223145

NY MANIFEST
EPA ID NYP004223145

NJ MANIFEST
EPA Id NYP004223145

AA933
SE
< 1/8
0.029 mi.
151 ft.

Relative:
Higher

218658; 66-74 W 35 ST
66-74 W 35 ST
MANHATTAN, NY

NY Spills | **S110307450**
N/A

Click here for full text details

NY Spills
Spill Number/Closed Date 0914517 / 2009-10-05
Site ID 433835
Spill Date 2009-09-30

E934
NW
< 1/8
0.029 mi.
152 ft.

Relative:
Lower

CON EDISON
330 W 39TH ST
NEW YORK, NY 10018

Click here for full text details

NJ MANIFEST
EPA Id NYP004827028

Database(s): NJ MANIFEST
EDR ID Number: S120675648
EPA ID Number: N/A

E935
NW
< 1/8
0.029 mi.
152 ft.

Relative:
Lower

CON EDISON
330 W 39TH ST
NEW YORK, NY 10018

Click here for full text details

NY MANIFEST
EPA ID NYP004827028

Database(s): NY MANIFEST
EDR ID Number: S118259141
EPA ID Number: N/A

E936
NW
< 1/8
0.029 mi.
152 ft.

Relative:
Lower

CON EDISON
330 W 39TH ST
NEW YORK, NY 10018

Click here for full text details

RCRA NonGen / NLR
EPA Id NYP004827028

Database(s): RCRA NonGen / NLR
EDR ID Number: 1019325440
EPA ID Number: NYP004827028

E937
NW
< 1/8
0.029 mi.
152 ft.

Relative:
Lower

330 WEST 39TH STREET 25 STORY - DOB JOB NO. NB - 1
330 WEST 39TH STREET
MANHATTAN, NY

Click here for full text details

Database(s): NY NYC OER
EDR ID Number: S129932327
EPA ID Number: N/A

N938
West
< 1/8
0.029 mi.
154 ft.

Relative:
Lower

CON EDISON SERVICE BOX: 6536
335 W 35TH ST W OF 8TH AVE FRONT
NEW YORK, NY 10001

Click here for full text details

NJ MANIFEST
EPA Id NYP004264313

Database(s): NJ MANIFEST
EDR ID Number: S117985896
EPA ID Number: N/A

N939
West
< 1/8
0.029 mi.
154 ft.

Relative:
Lower

CON EDISON SERVICE BOX: 6536
335 W 35TH ST W OF 8TH AVE FRONT OF
NEW YORK, NY 10001

RCRA NonGen / NLR
NY MANIFEST

1016143650
NYP004264313

Click here for full text details

RCRA NonGen / NLR
EPA Id NYP004264313

NY MANIFEST
EPA ID NYP004264313

N940
West
< 1/8
0.029 mi.
154 ft.

Relative:
Lower

CON EDISON SERVICE BOX: 6548
335 W 35TH W OF 8TH AVE OPPOSITE
NEW YORK, NY 10001

RCRA NonGen / NLR
NY MANIFEST

1016143651
NYP004264321

Click here for full text details

RCRA NonGen / NLR
EPA Id NYP004264321

NY MANIFEST
EPA ID NYP004264321

N941
West
< 1/8
0.029 mi.
154 ft.

Relative:
Lower

CON EDISON SERVICE BOX: 6548
335 W 35TH W OF 8TH AVE OPPOSITE
NEW YORK, NY 10001

NJ MANIFEST

S117985897
N/A

Click here for full text details

NJ MANIFEST
EPA Id NYP004264321

AF942
South
< 1/8
0.030 mi.
158 ft.

Relative:
Lower

VORNADO NEW YORK RHONE LLC
162 WEST 34TH STREET
NEW YORK, NY 10001

NY AST

A100301155
N/A

Click here for full text details

NY AST
Facility Id 2-146773

S943
East
< 1/8
0.030 mi.
159 ft.

Relative:
Higher

TREBOR MANAGEMENT CORP
1407 BROADWAY ENTIRE BLDG
NEW YORK, NY 10018

RCRA-VSQG 1000555387
FINDS NYD986979201
ECHO
NY MANIFEST
NJ MANIFEST

Click here for full text details

RCRA-VSQG
EPA Id NYD986979201

FINDS
Registry ID: 110004479109

ECHO
Registry ID 110004479109

NY MANIFEST
EPA ID NYD986979201

NJ MANIFEST
EPA Id NYD986979201

S944
East
< 1/8
0.030 mi.
159 ft.

Relative:
Higher

ANGLO FABRICS CO INC
1407 BROADWAY
NEW YORK, NY 10008

RCRA NonGen / NLR 1000111684
FINDS NYD982279580
ECHO
NY MANIFEST

Click here for full text details

RCRA NonGen / NLR
EPA Id NYD982279580

FINDS
Registry ID: 110009474924
Registry ID: 110009463794

ECHO
Registry ID 110009463794
Registry ID 110009474924

NY MANIFEST
EPA ID NYD982279580

S945
East
< 1/8
0.030 mi.
159 ft.

Relative:
Higher

RANDALL 66 LLC
1407 BROADWAY RM 1200
NEW YORK, NY 10018

Click here for full text details

Database(s): EDR Hist Auto
EDR ID Number: 1021001867
EPA ID Number: N/A

S946
East
< 1/8
0.030 mi.
159 ft.

Relative:
Higher

THE CHINESE LAUNDRY
1407 BROADWAY
NEW YORK, NY 10022

Click here for full text details

Database(s): EDR Hist Cleaner
EDR ID Number: 1018830765
EPA ID Number: N/A

S947
East
< 1/8
0.030 mi.
159 ft.

Relative:
Higher

ANGLO FABRICS CO INC
1407 BROADWAY
NEW YORK, NY 10008

Click here for full text details

RCRA NonGen / NLR
EPA Id NYD001214402

Database(s): RCRA NonGen / NLR
EDR ID Number: 1000290047
EPA ID Number: NYD001214402

N948
WNW
< 1/8
0.030 mi.
159 ft.

Relative:
Lower

LOT 60,TAXBLOCK 760
330 WEST 37 STREET
MANHATTAN, NY

Click here for full text details

Database(s): NY E DESIGNATION
EDR ID Number: S108076051
EPA ID Number: N/A

AA949
SE
< 1/8
0.032 mi.
168 ft.

Relative:
Higher

CON EDISON MANHOLE: 55400
961 6TH AVE
NEW YORK, NY 10018

Click here for full text details

RCRA NonGen / NLR
EPA Id NYP004265013

FINDS
Registry ID: 110055421770

ECHO
Registry ID 110055421770

NY MANIFEST

Database(s): RCRA NonGen / NLR, FINDS, ECHO, NY MANIFEST
EDR ID Number: 1016143719
EPA ID Number: NYP004265013

CON EDISON MANHOLE: 55400 (Continued) **1016143719**

EPA ID NYP004265013

AA950
SE
< 1/8
0.032 mi.
168 ft.

Relative:
Higher

CON EDISON MANHOLE: 55400
961 6TH AVE
NEW YORK, NY 10018

NJ MANIFEST **S117985961**
N/A

Click here for full text details

NJ MANIFEST
EPA Id NYP004265013

Y951
South
< 1/8
0.032 mi.
170 ft.

Relative:
Lower

CON EDISON SERVICE BOX: 6357
159 W 34TH E OF 7TH AVE FRONT OF
NEW YORK, NY 10001

RCRA NonGen / NLR **1016143638**
NY MANIFEST **NYP004264198**

Click here for full text details

RCRA NonGen / NLR
EPA Id NYP004264198

NY MANIFEST
EPA ID NYP004264198

Y952
South
< 1/8
0.032 mi.
170 ft.

Relative:
Lower

CON EDISON SERVICE BOX: 6357
159 W 34TH E OF 7TH AVE FRONT OF
NEW YORK, NY 10001

NJ MANIFEST **S117985885**
N/A

Click here for full text details

NJ MANIFEST
EPA Id NYP004264198

U953
WSW
< 1/8
0.032 mi.
170 ft.

Relative:
Lower

304-328 WEST 34TH STREET
304-328 WEST 34TH STREET
NEW YORK, NY

NY Spills **S104193537**
N/A

Click here for full text details

NY Spills
Spill Number/Closed Date 9905296 / 2000-04-05
Site ID 261665
Spill Date 1999-08-02

U954
WSW
< 1/8
0.032 mi.
170 ft.

Relative:
Lower

CHIPOTLE #482-PENN PLAZA
304 W. 34TH STREET
NEW YORK, NY 10001

Click here for full text details

E MANIFEST **1027889780**
N/A

U955
WSW
< 1/8
0.033 mi.
172 ft.

Relative:
Lower

CVS
5 PENN PLAZA
MANHATTAN, NY 10001

Click here for full text details

RCRA-VSQG
EPA Id NYR000222356

FINDS
Registry ID: 110066950543

ECHO
Registry ID 110066950543

RCRA-VSQG **1018159130**
FINDS **NYR000222356**
ECHO
E MANIFEST

E956
NW
< 1/8
0.033 mi.
175 ft.

Relative:
Lower

LOT 16,TAXBLOCK 762
333 WEST 38 STREET
MANHATTAN, NY

Click here for full text details

NY E DESIGNATION **S108075858**
NY NYC LAND USE **N/A**

E957
NW
< 1/8
0.033 mi.
175 ft.

Relative:
Lower

333 WEST 38TH STREET - DOB JOB NO. NB-121181103
333 WEST 38TH STREET
MANHATTAN, NY

Click here for full text details

NY NYC OER **S129932330**
N/A

E958
NW
< 1/8
0.033 mi.
175 ft.

Relative:
Lower

333 WEST 38TH STREET - DOB JOB NO. NB-121181103
333 WEST 38TH STREET
NEW YORK CITY, NY

Click here for full text details

NY VCP **S118943263**
N/A

N959
WNW
< 1/8
0.033 mi.
176 ft.

Relative:
Lower

RAMA & MANJULA LLC
332-4 WEST 37TH STREET
NEW YORK, NY 10018

Click here for full text details

NY AST
Facility Id 2-290602

NY AST **U003390413**
N/A

N960
WNW
< 1/8
0.033 mi.
176 ft.

Relative:
Lower

332 WEST 37 STREET
MANHATTAN, NY 10018

Click here for full text details

NY E DESIGNATION **S108076060**
NY LEAD **N/A**
NY NYC LAND USE

U961
WSW
< 1/8
0.034 mi.
177 ft.

Relative:
Lower

DUANE READE
460 8TH AVE.
NEW YORK, NY 10001

Click here for full text details

E MANIFEST **1027820327**
N/A

U962
WSW
< 1/8
0.034 mi.
177 ft.

Relative:
Lower

CON EDISON - MANHOLE 32248
460 8 AVE
NEW YORK, NY 10001

Click here for full text details

NY MANIFEST
EPA ID NYP004915375

NY MANIFEST **S120958134**
N/A

N963
WNW
< 1/8
0.034 mi.
177 ft.

Relative:
Lower

337 WEST 36 STREET (NNO SUBMISSIONS)
337 WEST 36TH STREET
NEW YORK CITY, NY

Click here for full text details

NY VCP **S118943430**
N/A

N964
WNW
< 1/8
0.034 mi.
177 ft.

Relative:
Lower

EXCAVATION SITE
337 WEST 36TH STREET
MANHATTAN, NY

NY Spills **S118637983**
NY NYC OER **N/A**

Click here for full text details

NY Spills
Spill Number/Closed Date 1600781 / 2018-06-29
Site ID 526068
Spill Date 2016-04-11

N965
WNW
< 1/8
0.034 mi.
177 ft.

Relative:
Lower

337 WEST 36TH STREET
337 WEST 36TH STREET
NEW YORK, NY 10018

NY UST **U004293484**
N/A

Click here for full text details

N966
WNW
< 1/8
0.034 mi.
177 ft.

Relative:
Lower

LOT 20,TAXBLOCK 760
337 WEST 36 STREET
MANHATTAN, NY

NY E DESIGNATION **S108075877**
NY NYC LAND USE **N/A**

Click here for full text details

N967
WNW
< 1/8
0.034 mi.
178 ft.

Relative:
Lower

334 WEST 36TH STREET
334 WEST 36TH STREET
MANHATTAN, NY

NY NYC OER **S129932331**
N/A

Click here for full text details

N968
WNW
< 1/8
0.034 mi.
178 ft.

Relative:
Lower

CON EDISON VAULT 8941
334 W 36TH ST
NEW YORK, NY 10018

RCRA NonGen / NLR **1015746649**
NY MANIFEST **NYP004246429**

Click here for full text details

RCRA NonGen / NLR
EPA Id NYP004246429

NY MANIFEST
EPA ID NYP004246429

N969
WNW
< 1/8
0.034 mi.
178 ft.

Relative:
Lower

VAULT# V8941
334 W 36TH ST
NEW YORK, NY

NY Spills **S111457691**
N/A

Click here for full text details

NY Spills
Spill Number/Closed Date 1112018 / 2012-09-27
Site ID 459942
Spill Date 2012-01-13

N970
WNW
< 1/8
0.034 mi.
178 ft.

Relative:
Lower

LOT 61,TAXBLOCK 759
334 WEST 36 STREET
MANHATTAN, NY

NY E DESIGNATION **S108076059**
N/A

Click here for full text details

N971
WNW
< 1/8
0.034 mi.
178 ft.

Relative:
Lower

CON EDISON - MANHOLE M6735
334 W 36TH ST
NEW YORK, NY 10018

NY MANIFEST **S121968711**
N/A

Click here for full text details

NY MANIFEST
EPA ID NYP005147073

N972
WNW
< 1/8
0.034 mi.
178 ft.

Relative:
Lower

334 WEST 36TH STREET
334 WEST 36TH STREET
NEW YORK CITY, NY

NY VCP **S125317008**
N/A

Click here for full text details

N973
WNW
< 1/8
0.034 mi.
178 ft.

Relative:
Lower

CON EDISON - MANHOLE M6735
334 W 36TH ST
NEW YORK, NY 10018

RCRA-LQG **1024891778**
NYP005147073

Click here for full text details

RCRA-LQG
EPA Id NYP005147073

S974
ESE
< 1/8
0.034 mi.
178 ft.

Relative:
Higher

IN FRONT OF
110 WEST 38TH ST
MANHATTAN, NY

NY Spills **S104881313**
N/A

Click here for full text details

NY Spills
Spill Number/Closed Date 0010778 / 2000-12-29
Site ID 318696
Spill Date 2000-12-28

E975
NNW
< 1/8
0.035 mi.
183 ft.

Relative:
Lower

CON EDISON SERVICE BOX: 7674
304 W 40TH ST
NEW YORK, NY 10018

RCRA NonGen / NLR **1016143816**
FINDS **NYP004266003**
ECHO
NY MANIFEST

Click here for full text details

RCRA NonGen / NLR
EPA Id NYP004266003

FINDS
Registry ID: 110055469210

ECHO
Registry ID 110055469210

NY MANIFEST
EPA ID NYP004266003

E976
NNW
< 1/8
0.035 mi.
183 ft.

Relative:
Lower

CON EDISON
304-306 W 40TH ST & 8TH AVE
NEW YORK, NY 10018

NY MANIFEST **S117319559**
N/A

Click here for full text details

NY MANIFEST
EPA ID NYP004675963

E977
NNW
< 1/8
0.035 mi.
183 ft.

Relative:
Lower

CON EDISON SERVICE BOX: 7674
304 W 40TH ST
NEW YORK, NY 10018

NJ MANIFEST **S117986049**
N/A

Click here for full text details

NJ MANIFEST
EPA Id NYP004266003

E978
NNW
< 1/8
0.035 mi.
183 ft.

Relative:
Lower

LOT 44,TAXBLOCK 763
304 WEST 40 STREET
MANHATTAN, NY

Click here for full text details

NY E DESIGNATION
NY NYC LAND USE

S108075980
N/A

E979
NNW
< 1/8
0.035 mi.
183 ft.

Relative:
Lower

CON EDISON
306 W 40 ST
NEW YORK, NY 10018

Click here for full text details

NY MANIFEST
EPA ID NYP004612099

NY MANIFEST

S128017267
N/A

E980
NNW
< 1/8
0.035 mi.
183 ft.

Relative:
Lower

LOT 45,TAXBLOCK 763
306 WEST 40 STREET
MANHATTAN, NY

Click here for full text details

NY E DESIGNATION
NY NYC LAND USE

S108075985
N/A

E981
NNW
< 1/8
0.035 mi.
183 ft.

Relative:
Lower

CON EDISON
306-304 W 40TH ST & 9 AVE E OF
NEW YORK, NY 10018

Click here for full text details

NY MANIFEST
EPA ID NYP004524955

NY MANIFEST

S128017244
N/A

E982
NNW
< 1/8
0.035 mi.
183 ft.

Relative:
Lower

LOT 46,TAXBLOCK 763
308 WEST 40 STREET
MANHATTAN, NY

Click here for full text details

NY E DESIGNATION
NY NYC LAND USE

S108075991
N/A

AG983
NNW
< 1/8
0.035 mi.
184 ft.

Relative:
Lower

LOT 43,TAXBLOCK 763
302 WEST 40 STREET
MANHATTAN, NY

NY E DESIGNATION **S108075976**
NY NYC LAND USE **N/A**

Click here for full text details

AA984
SE
< 1/8
0.035 mi.
185 ft.

Relative:
Higher

CON EDISON SERVICE BOX: 46594
969 6TH AVE N OF 35TH ST FRONT OF
NEW YORK, NY 10001

NJ MANIFEST **S117985868**
N/A

Click here for full text details

NJ MANIFEST
EPA Id NYP004264016

AA985
SE
< 1/8
0.035 mi.
185 ft.

Relative:
Higher

CON EDISON SERVICE BOX: 46594
969 6TH AVE N OF 35TH ST FRONT OF
NEW YORK, NY 10001

RCRA NonGen / NLR **1016143620**
NY MANIFEST **NYP004264016**

Click here for full text details

RCRA NonGen / NLR
EPA Id NYP004264016

NY MANIFEST
EPA ID NYP004264016

E986
NW
< 1/8
0.035 mi.
186 ft.

Relative:
Lower

LOT 60,TAXBLOCK 762
334 WEST 39 STREET
MANHATTAN, NY

NY E DESIGNATION **S108076052**
NY NYC LAND USE **N/A**

Click here for full text details

AH987
WNW
< 1/8
0.036 mi.
188 ft.

Relative:
Lower

213162; 335-37 W 37 ST
335-37 W 37 ST
NEW YORK, NY

NY Spills **S110306480**
N/A

Click here for full text details

NY Spills
Spill Number/Closed Date 0814373 / 2008-08-19
Site ID 432541
Spill Date 2008-08-15

AA988
SE
< 1/8
0.036 mi.
188 ft.

Relative:
Higher

CON EDISON
6TH AVE & W 35TH ST
NEW YORK, NY 10018

NY MANIFEST **S119075534**
N/A

Click here for full text details

NY MANIFEST
EPA ID NYP004787073

AA989
SE
< 1/8
0.036 mi.
188 ft.

Relative:
Higher

CON EDISON
6TH AVE & W 35TH ST
NEW YORK, NY 10018

RCRA NonGen / NLR **1019903557**
NYP004787073

Click here for full text details

RCRA NonGen / NLR
EPA Id NYP004787073

AA990
SE
< 1/8
0.036 mi.
188 ft.

Relative:
Higher

CON EDISON
6TH AVE & W 35TH ST
NEW YORK, NY 10018

NJ MANIFEST **S120672164**
N/A

Click here for full text details

NJ MANIFEST
EPA Id NYP004787073

E991
NW
< 1/8
0.036 mi.
191 ft.

Relative:
Lower

RGA
333 WEST 39TH STREET
NEW YORK, NY

NY Spills **S108465751**
N/A

Click here for full text details

NY Spills
Spill Number/Closed Date 0612092 / 2007-02-02
Site ID 376871
Spill Date 2007-02-02

E992
NW
< 1/8
0.036 mi.
191 ft.

Relative:
Lower

333 WEST 39TH STREET
333 WEST 39TH STREET
NEW YORK, NY 10018

NY AST **U003386445**
N/A

Click here for full text details

NY AST
Facility Id 2-241652

E993
NW
< 1/8
0.036 mi.
191 ft.

Relative:
Lower

ASM ELECTRIC & MACHINE CORP
333 WEST 39TH STREET,
NEW YORK, NY 10018

E MANIFEST **1027974361**
N/A

Click here for full text details

AF994
South
< 1/8
0.036 mi.
191 ft.

Relative:
Lower

CON EDISON MANHOLE: 56385
156 W 34TH ST
NEW YORK, NY 10001

RCRA NonGen / NLR **1016964606**
NY MANIFEST **NYP004375226**

Click here for full text details

RCRA NonGen / NLR
EPA Id NYP004375226

NY MANIFEST
EPA ID NYP004375226

E995
NNW
< 1/8
0.037 mi.
194 ft.

Relative:
Lower

310 WEST 40TH STREET - DOB JOB NO. 121237358
310 WEST 40TH STREET
MANHATTAN, NY

NY NYC OER **S129932306**
N/A

Click here for full text details

E996
NNW
< 1/8
0.037 mi.
194 ft.

Relative:
Lower

310 WEST 40TH STREET - DOB JOB NO. 121237358
310 WEST 40TH STREET
NEW YORK CITY, NY

NY VCP **S118943341**
N/A

Click here for full text details

E997
NNW
< 1/8
0.037 mi.
194 ft.

Relative:
Lower

LOT 47,TAXBLOCK 763
310 WEST 40 STREET
MANHATTAN, NY 10018

NY E DESIGNATION **S117676366**
NY NYC LAND USE **N/A**

Click here for full text details

AI998
WSW
< 1/8
0.037 mi.
196 ft.

Relative:
Lower

5 PENN PLAZA
5 PENN PLAZA
NEW YORK, NY 10001

NY AST **U004077477**
N/A

Click here for full text details

NY AST
Facility Id 2-260142

AH999
WNW
< 1/8
0.038 mi.
201 ft.

Relative:
Lower

LOT 62,TAXBLOCK 760
334 WEST 37 STREET
MANHATTAN, NY

NY E DESIGNATION **S108076065**
NY NYC LAND USE **N/A**

Click here for full text details

AH1000
WNW
< 1/8
0.038 mi.
201 ft.

Relative:
Lower

SILHOFF REALTY LLC
334 WEST 37TH STREET
NEW YORK, NY 10018

NY AST **A100296041**
N/A

Click here for full text details

NY AST
Facility Id 2-609223

AI1001
WSW
< 1/8
0.038 mi.
201 ft.

Relative:
Lower

LOT 31,TAXBLOCK 757
461 8 AVENUE
MANHATTAN, NY

NY E DESIGNATION **S108077550**
NY NYC LAND USE **N/A**

Click here for full text details

AI1002
WSW
< 1/8
0.038 mi.
201 ft.

Relative:
Lower

CON EDISON MANHOLE: 32241
461 8TH AVE
NEW YORK, NY 10001

RCRA NonGen / NLR **1016967630**
NY MANIFEST **NYP004412276**

Click here for full text details

RCRA NonGen / NLR
EPA Id NYP004412276

NY MANIFEST
EPA ID NYP004412276

AI1003
WSW
< 1/8
0.038 mi.
201 ft.

Relative:
Lower

461 8TH AVE ASSOC
461 8TH AVE
NEW YORK, NY 10001

RCRA NonGen / NLR
FINDS
ECHO

1000100962
NYD980642425

Click here for full text details

RCRA NonGen / NLR
EPA Id NYD980642425

FINDS
Registry ID: 110004388252

ECHO
Registry ID 110004388252

U1004
WSW
< 1/8
0.038 mi.
201 ft.

Relative:
Lower

CON EDISON SERVICE BOX: 6329
306 W 34TH ST E OF 9TH AVE FRONT
NEW YORK, NY 10001

NJ MANIFEST

S117985910
N/A

Click here for full text details

NJ MANIFEST
EPA Id NYP004264495

U1005
WSW
< 1/8
0.038 mi.
201 ft.

Relative:
Lower

CON EDISON SERVICE BOX: 6329
306 W 34TH ST E OF 9TH AVE FRONT OF
NEW YORK, NY 10001

RCRA NonGen / NLR
NY MANIFEST

1016143667
NYP004264495

Click here for full text details

RCRA NonGen / NLR
EPA Id NYP004264495

NY MANIFEST
EPA ID NYP004264495

N1006
WNW
< 1/8
0.038 mi.
203 ft.

Relative:
Lower

T & M PLATING

NEW YORK, NY

PFAS ECHO

1027425323
N/A

Click here for full text details

AA1007
SE
< 1/8
0.038 mi.
203 ft.

Relative:
Higher

SPILL NUMBER 0100051
35TH ST/6TH AVE
MANHATTAN, NY

NY Spills **S104951640**
N/A

Click here for full text details

NY Spills
Spill Number/Closed Date 0100051 / 2002-07-11
Site ID 69434
Spill Date 2001-04-03

AG1008
NNW
< 1/8
0.039 mi.
204 ft.

Relative:
Lower

LOT 49,TAXBLOCK 763
314 WEST 40 STREET
MANHATTAN, NY

NY E DESIGNATION **S108076000**
NY NYC LAND USE **N/A**

Click here for full text details

AG1009
NNW
< 1/8
0.039 mi.
204 ft.

Relative:
Lower

DIVISION OF PAROLE
314 WEST 40TH STREET
NEW YORK, NY 10018

NY AST **U003074301**
N/A

Click here for full text details

NY AST
Facility Id 2-056502

AG1010
NNW
< 1/8
0.039 mi.
204 ft.

Relative:
Lower

DIVISION OF PAROLE
314 WEST 40TH STREET
NEW YORK, NY 10018

NY UST **U004076229**
N/A

Click here for full text details

AG1011
NNW
< 1/8
0.039 mi.
204 ft.

Relative:
Lower

COMMERCIAL
314 WEST 40 STREET
MANHATTAN, NY

NY Spills **S129128770**
N/A

Click here for full text details

NY Spills
Spill Number/Closed Date 2208287 / 2023-03-23
Site ID 647600
Spill Date 2023-01-09

AG1012
NNW
< 1/8
0.039 mi.
204 ft.

Relative:
Lower

CONSOLIDATED EDISON INC - V1056
314 W 40TH ST
NEW YORK, NY 10018

Click here for full text details

RCRA NonGen / NLR
EPA Id NYP004033809

NY MANIFEST
EPA ID NYP004033809

Database(s): RCRA NonGen / NLR, NY MANIFEST
EDR ID Number: 1007206916
EPA ID Number: NYP004033809

AG1013
NNW
< 1/8
0.039 mi.
204 ft.

Relative:
Lower

DIVISION OF PAROLE
314 WEST 40TH STREET
NEW YORK, NY 10018

Click here for full text details

Database(s): UST FINDER
EDR ID Number: 1028600562
EPA ID Number: N/A

AG1014
NNW
< 1/8
0.040 mi.
211 ft.

Relative:
Lower

CON EDISON
312-310 W 40TH ST & 9TH AVE E
NEW YORK, NY 10018

Click here for full text details

NY MANIFEST
EPA ID NYP004524948

Database(s): NY MANIFEST
EDR ID Number: S117060278
EPA ID Number: N/A

AG1015
NNW
< 1/8
0.040 mi.
211 ft.

Relative:
Lower

CON EDISON SERVICE BOX: 7671
312 W 40TH ST
NEW YORK, NY 10018

Click here for full text details

NJ MANIFEST
EPA Id NYP004265997

Database(s): NJ MANIFEST
EDR ID Number: S117986048
EPA ID Number: N/A

AG1016
NNW
< 1/8
0.040 mi.
211 ft.

Relative:
Lower

CON EDISON SERVICE BOX: 7671
312 W 40TH ST
NEW YORK, NY 10018

Click here for full text details

RCRA NonGen / NLR
EPA Id NYP004265997

FINDS
Registry ID: 110055428568

Database(s): RCRA NonGen / NLR, FINDS, ECHO, NY MANIFEST
EDR ID Number: 1016143815
EPA ID Number: NYP004265997

CON EDISON SERVICE BOX: 7671 (Continued) **1016143815**

ECHO
Registry ID 110055428568

NY MANIFEST
EPA ID NYP004265997

AJ1017
NW
< 1/8
0.040 mi.
212 ft.

Relative:
Lower

335 WEST 38 STREET COOPERATIVE CORP. **NY AST** **U003384418**
335 WEST 38TH STREET **N/A**
NEW YORK, NY 10018

Click here for full text details

NY AST
Facility Id 2-100145

AJ1018
NW
< 1/8
0.040 mi.
212 ft.

Relative:
Lower

LOT 14,TAXBLOCK 762 **NY E DESIGNATION** **S108075852**
335 WEST 38 STREET **NY NYC LAND USE** **N/A**
MANHATTAN, NY

Click here for full text details

AA1019
SE
< 1/8
0.040 mi.
212 ft.

Relative:
Higher

CON EDISON SERVICE BOX: 46596 **RCRA NonGen / NLR** **1016143605**
964 6TH N OF W 35TH ST FRONT OF **NY MANIFEST** **NYP004263869**
NEW YORK, NY 10001

Click here for full text details

RCRA NonGen / NLR
EPA Id NYP004263869

NY MANIFEST
EPA ID NYP004263869

AA1020
SE
< 1/8
0.040 mi.
212 ft.

Relative:
Higher

CON EDISON SERVICE BOX: 46596 **NJ MANIFEST** **S117985853**
964 6TH N OF W 35TH ST FRONT OF **N/A**
NEW YORK, NY 10001

Click here for full text details

NJ MANIFEST
EPA Id NYP004263869

AC1021
West
< 1/8
0.040 mi.
213 ft.

Relative:
Lower

CON EDISION - V9561
346 W.35 ST. 346 W.35 ST.
NEW YORK, NY 10003

RCRA NonGen / NLR **1007208014**
NY MANIFEST **NYP004080420**

Click here for full text details

RCRA NonGen / NLR
EPA Id NYP004080420

NY MANIFEST
EPA ID NYP004080420

AA1022
SE
< 1/8
0.041 mi.
219 ft.

Relative:
Higher

6TH AVE BETWEEN
6TH AVE BET 35TH & 36TH ST
MANHATTAN, NY

NY Spills **S106969505**
N/A

Click here for full text details

NY Spills
Spill Number/Closed Date 0504096 / 2005-08-03
Site ID 348922
Spill Date 2005-07-07

AC1023
West
< 1/8
0.042 mi.
222 ft.

Relative:
Lower

LOT 28,TAXBLOCK 758
315 WEST 34 STREET
MANHATTAN, NY

NY E DESIGNATION **S108077549**
NY NYC LAND USE **N/A**

Click here for full text details

AE1024
NE
< 1/8
0.042 mi.
223 ft.

Relative:
Higher

VAULT # 1577
1441 BROADWAY
MANHATTAN, NY

NY Spills **S105056612**
NY NYC LAND USE **N/A**

Click here for full text details

NY Spills
Spill Number/Closed Date 0100599 / 2003-06-27
Site ID 66627
Spill Date 2001-04-15

AE1025
NE
< 1/8
0.042 mi.
223 ft.

Relative:
Higher

1441 BROADWAY
1441 BROADWAY
NEW YORK, NY 10018

NY AST **1004570931**
US AIRS **N/A**

Click here for full text details

NY AST
Facility Id 2-111627

1441 BROADWAY (Continued) **1004570931**

US AIRS
EPA plant ID: 110001608573

AE1026
NE
< 1/8
0.042 mi.
223 ft.

Relative:
Higher

CON EDISON - VAULT V1577 **RCRA-LQG** **1024891573**
1441 BROADWAY **NYP005123666**
NEW YORK, NY 10018

Click here for full text details

RCRA-LQG
EPA Id NYP005123666

AE1027
NE
< 1/8
0.042 mi.
223 ft.

Relative:
Higher

1441 BROADWAY **NY Spills** **S109371592**
1441 BROADWAY **NY MANIFEST** **N/A**
NEW YORK, NY 10018

Click here for full text details

NY Spills
Spill Number/Closed Date 1611165 / 2019-05-22
Spill Number/Closed Date 0814498 / 2008-09-30
Spill Number/Closed Date 0806888 / 2009-03-11
Site ID 542032
Site ID 433735
Site ID 404191
Spill Date 2017-03-13
Spill Date 2008-09-25
Spill Date 2008-09-18

NY MANIFEST
EPA ID NYP004853384

AE1028
NE
< 1/8
0.042 mi.
223 ft.

Relative:
Higher

CON EDISION - V1577 **RCRA NonGen / NLR** **1007207984**
F/O 1441-47 BROADWAY F/O 1441- **NY MANIFEST** **NYP004079778**
NEW YORK, NY 10003

Click here for full text details

RCRA NonGen / NLR
EPA Id NYP004079778

NY MANIFEST
EPA ID NYP004079778

AE1029
NE
< 1/8
0.042 mi.
223 ft.

Relative:
Higher

CON EDISON - VAULT V1577
1441 BROADWAY
NEW YORK, NY 10018

Click here for full text details

NY MANIFEST
EPA ID NYP005123666

Database(s): NY MANIFEST
EDR ID Number: S121968503
EPA ID Number: N/A

AF1030
SSW
< 1/8
0.042 mi.
224 ft.

Relative:
Lower

CON EDISON
425 7TH AVE
NEW YORK, NY

Click here for full text details

NY MANIFEST
EPA ID NYP004861296

Database(s): NY MANIFEST
EDR ID Number: S118464060
EPA ID Number: N/A

AA1031
SE
< 1/8
0.043 mi.
225 ft.

Relative:
Higher

CON EDISON
76 W 35 ST
NEW YORK, NY 10001

Click here for full text details

NY MANIFEST
EPA ID NYP004612248

Database(s): NY MANIFEST
EDR ID Number: S117314183
EPA ID Number: N/A

AK1032
NNE
< 1/8
0.043 mi.
225 ft.

Relative:
Higher

AMSTERDAM THEATRE
214 WEST 42ND STREET
NEW YORK, NY 10036

Click here for full text details

RCRA-SQG
EPA Id NYR000141432

NY MANIFEST
EPA ID NYR000141432

PA MANIFEST
Generator EPA Id NYR000141432

Database(s): RCRA-SQG, NY MANIFEST, PA MANIFEST, E MANIFEST
EDR ID Number: 1010328083
EPA ID Number: NYR000141432

C1033
NNE
< 1/8
0.043 mi.
226 ft.

Relative:
Higher

HILTON TIMES SQUARE
234 W 42ND ST
NEW YORK, NY 10036

RCRA NonGen / NLR
NY MANIFEST
NJ MANIFEST

1005444213
NYR000105338

Click here for full text details

RCRA NonGen / NLR
EPA Id NYR000105338

NY MANIFEST
EPA ID NYR000105338

NJ MANIFEST
EPA Id NYR000105338

C1034
NNE
< 1/8
0.043 mi.
226 ft.

Relative:
Higher

FC 42ND ST. ASSOCIATES
234 W 42ND ST
NEW YORK, NY 10036

NY AST

U003389895
N/A

Click here for full text details

NY AST
Facility Id 2-317462

C1035
NNE
< 1/8
0.043 mi.
226 ft.

Relative:
Higher

CON EDISON
234-232 W 42 ST E/O 8 AVE
NEW YORK, NY 10036

NY MANIFEST

S117737301
N/A

Click here for full text details

NY MANIFEST
EPA ID NYP004633244

C1036
NNE
< 1/8
0.043 mi.
226 ft.

Relative:
Higher

HILTON TIMES SQUARE
234 W 42ND ST
NEW YORK, NY 10036

RCRA NonGen / NLR
FINDS
ECHO
NY MANIFEST

1004761092
NYR000074054

Click here for full text details

RCRA NonGen / NLR
EPA Id NYR000074054

FINDS
Registry ID: 110004554704
Registry ID: 110012264600

ECHO
Registry ID 110012264600
Registry ID 110004554704

HILTON TIMES SQUARE (Continued) **1004761092**

NY MANIFEST
EPA ID NYR000074054

N1037
WNW
< 1/8
0.043 mi.
226 ft.

Relative:
Lower

341 WEST 36 STREET
MANHATTAN, NY 10018

NY E DESIGNATION **S108075867**
NY NYC LAND USE **N/A**

Click here for full text details

AF1038
South
< 1/8
0.043 mi.
227 ft.

Relative:
Lower

BASEMENT OF OLD NAVY STOR
150 W 34TH ST
MANHATTAN, NY

NY Spills **S106003938**
N/A

Click here for full text details

NY Spills
Spill Number/Closed Date 0202028 / 2005-04-29
Site ID 330211
Spill Date 2002-05-26

E1039
NW
< 1/8
0.043 mi.
229 ft.

Relative:
Lower

SOIL
328 - 336 WEST 39TH STREET
MANHATTEN, NY

NY Spills **S110751214**
N/A

Click here for full text details

NY Spills
Spill Number/Closed Date 1010041 / 2010-12-21
Site ID 443626
Spill Date 2010-12-21

AF1040
South
< 1/8
0.044 mi.
230 ft.

Relative:
Higher

MACY'S HERALD SQUARE
151 WEST 34TH STREET
NEW YORK, NY 10001

NY AST **A100322459**
N/A

Click here for full text details

NY AST
Facility Id 2-610978

AF1041
South
< 1/8
0.044 mi.
230 ft.

Relative:
Higher

ECOLAB
151 WEST 34TH STREET
NEW YORK, NY 10055

Click here for full text details

E MANIFEST **1028025639**
N/A

AF1042
South
< 1/8
0.044 mi.
230 ft.

Relative:
Higher

MACY'S
151 W 34TH ST
NEW YORK, NY

Click here for full text details

NY Spills
Spill Number/Closed Date 9602268 / 1996-05-17
Site ID 326554
Spill Date 1996-05-17

NY Spills **S102239997**
N/A

AF1043
South
< 1/8
0.044 mi.
230 ft.

Relative:
Higher

MACYS EAST
151 WEST 34TH STREET
NEW YORK, NY 10001

Click here for full text details

NY MANIFEST
EPA ID NYR000087072

NY MANIFEST **1004761458**
N/A

AF1044
South
< 1/8
0.044 mi.
230 ft.

Relative:
Higher

MACY'S HERALD SQUARE
151 WEST 34TH ST
NEW YORK, NY 10001

Click here for full text details

RCRA-VSQG
EPA Id NYD986978625

NY MANIFEST
EPA ID NYD986978625

RCRA-VSQG **1000555335**
NY MANIFEST **NYD986978625**
E MANIFEST

AC1045
West
< 1/8
0.044 mi.
233 ft.

Relative:
Lower

LOT 14,TAXBLOCK 759
345 WEST 35 STREET
MANHATTAN, NY

Click here for full text details

NY E DESIGNATION **S108075851**
NY NYC LAND USE **N/A**

AC1046
West
< 1/8
0.044 mi.
233 ft.

Relative:
Lower

345-351 W 35TH ST
345-351 WEST 35TH STREET
NEW YORK, NY 10001

Click here for full text details

NY AST
Facility Id 2-605992

Database(s): NY AST
EDR ID Number: A100178221
EPA ID Number: N/A

AF1047
South
< 1/8
0.044 mi.
233 ft.

Relative:
Higher

CON EDISON
147 W 34TH ST
NEW YORK, NY 10001

Click here for full text details

NJ MANIFEST
EPA Id NYP004830499

Database(s): NJ MANIFEST
EDR ID Number: S120675973
EPA ID Number: N/A

AF1048
South
< 1/8
0.044 mi.
233 ft.

Relative:
Higher

CON EDISON
147 W 34TH ST
NEW YORK, NY 10001

Click here for full text details

RCRA NonGen / NLR
EPA Id NYP004830499

FINDS
Registry ID: 110069684176

ECHO
Registry ID 110069684176

Database(s): RCRA NonGen / NLR, FINDS, ECHO
EDR ID Number: 1019907127
EPA ID Number: NYP004830499

AF1049
South
< 1/8
0.044 mi.
233 ft.

Relative:
Higher

CON EDISON
147 W 34TH ST
NEW YORK, NY 10001

Click here for full text details

RCRA NonGen / NLR
EPA Id NYP004830515

Database(s): RCRA NonGen / NLR
EDR ID Number: 1019907129
EPA ID Number: NYP004830515

AF1050
South
< 1/8
0.044 mi.
233 ft.

Relative:
Higher

CON EDISON
147 W 34TH ST
NEW YORK, NY 10001

NY MANIFEST **S118259347**
N/A

Click here for full text details

NY MANIFEST
EPA ID NYP004830515

AF1051
South
< 1/8
0.044 mi.
233 ft.

Relative:
Higher

CON EDISON
147 W 34TH ST
NEW YORK, NY 10001

NJ MANIFEST **S120675975**
N/A

Click here for full text details

NJ MANIFEST
EPA Id NYP004830515

AF1052
South
< 1/8
0.044 mi.
233 ft.

Relative:
Higher

CON EDISON
147 W 34TH ST
NEW YORK, NY 10001

NY MANIFEST **S118259346**
N/A

Click here for full text details

NY MANIFEST
EPA ID NYP004830499

AC1053
West
< 1/8
0.044 mi.
234 ft.

Relative:
Lower

MANHATTAN CENTER
311 W 34 STREET
NEW YORK, NY 10001

NY AST **U004078462**
N/A

Click here for full text details

NY AST
Facility Id 2-606038

AC1054
West
< 1/8
0.044 mi.
234 ft.

Relative:
Lower

311 WEST 34TH ST
311 WEST 34TH ST
NY, NY

NY Spills **S102560151**
N/A

Click here for full text details

NY Spills
Spill Number/Closed Date 9612407 / 1997-01-17
Site ID 152517
Spill Date 1997-01-17

AH1055
NW
< 1/8
0.045 mi.
237 ft.

Relative:
Lower

J & J NOVELTY SPRAY INC
330 W 38TH ST
NEW YORK, NY 10018

RCRA NonGen / NLR **1000125200**
FINDS **NYD046184354**
ECHO
NY MANIFEST

Click here for full text details

RCRA NonGen / NLR
EPA Id NYD046184354

FINDS
Registry ID: 110004356330

ECHO
Registry ID 110004356330

NY MANIFEST
EPA ID NYD046184354

AH1056
NW
< 1/8
0.045 mi.
237 ft.

Relative:
Lower

HUDSON 38 HOLDINGS LLC
330 WEST 38TH STREET
NEW YORK, NY 10018

UST FINDER **1028573921**
N/A

Click here for full text details

AH1057
NW
< 1/8
0.045 mi.
237 ft.

Relative:
Lower

HUDSON 38 HOLDINGS LLC
330 WEST 38TH STREET
NEW YORK, NY 10018

NY UST **U004079437**
N/A

Click here for full text details

AJ1058
NW
< 1/8
0.045 mi.
238 ft.

Relative:
Lower

LOT 17,TAXBLOCK 763
335 WEST 39 STREET
MANHATTAN, NY

NY E DESIGNATION **S108075865**
NY NYC LAND USE **N/A**

Click here for full text details

N1059
WNW
< 1/8
0.045 mi.
240 ft.

Relative:
Lower

NYC DEP
344 W 36 STREET
NEW YORK, NY 10002

NY MANIFEST **1009235701**
N/A

Click here for full text details

NY MANIFEST
EPA ID NYP003661782

N1060
WNW
< 1/8
0.045 mi.
240 ft.

Relative:
Lower

POST GRADUATE CNTR FOR MENTAL
344 WEST 36TH ST
NEW YORK, NY 10018

NY AST **U000399414**
N/A

Click here for full text details

NY AST
Facility Id 2-317187

AK1061
NNE
< 1/8
0.046 mi.
241 ft.

Relative:
Higher

CON EDISON
212 W 42 ST
NEW YORK, NY 10036

NY MANIFEST **S117314958**
N/A

Click here for full text details

NY MANIFEST
EPA ID NYP004620597

AK1062
NNE
< 1/8
0.046 mi.
241 ft.

Relative:
Higher

CANDLER BUILDING
220 W 42ND ST
NEW YORK, NY 10036

RCRA NonGen / NLR **1016144016**
FINDS **NYP004268033**
ECHO
NY MANIFEST

Click here for full text details

RCRA NonGen / NLR
EPA Id NYP004268033

FINDS
Registry ID: 110009487242

ECHO
Registry ID 110009487242

NY MANIFEST
EPA ID NYP004268033

AK1063
NNE
< 1/8
0.046 mi.
241 ft.

Relative:
Higher

VAULT 2633
220 W 42ND ST
MANHATTAN, NY

NY Spills | **S105140785**
N/A

Click here for full text details

NY Spills
Spill Number/Closed Date 0104127 / 2004-03-16
Site ID 213487
Spill Date 2001-07-18

AK1064
NNE
< 1/8
0.046 mi.
241 ft.

Relative:
Higher

THE CANDLER BUILDING
220 WEST 42ND STREET
NEW YORK, NY 10036

NY AST | **U004048476**
N/A

Click here for full text details

NY AST
Facility Id 2-192465

AK1065
NNE
< 1/8
0.046 mi.
241 ft.

Relative:
Higher

CANDLER BUILDING
220 W 42ND ST
NEW YORK, NY 10036

RCRA NonGen / NLR | **1001482842**
NYR000069005

Click here for full text details

RCRA NonGen / NLR
EPA Id NYR000069005

AK1066
NNE
< 1/8
0.046 mi.
241 ft.

Relative:
Higher

CON EDISON SERVICE BOX: 8154
220 W 42ND ST
NEW YORK, NY 10017

NJ MANIFEST | **S117986233**
N/A

Click here for full text details

NJ MANIFEST
EPA Id NYP004268033

AL1067
East
< 1/8
0.046 mi.
242 ft.

Relative:
Higher

217821; 120 W39 ST
120 W39 ST
NEW YORK, NY

NY Spills | **S110307292**
N/A

Click here for full text details

NY Spills
Spill Number/Closed Date 0914354 / 2009-08-06
Site ID 433782
Spill Date 2009-08-03

AL1068
East
< 1/8
0.046 mi.
242 ft.

Relative:
Higher

216399; 120 W 39 ST & BROADWAY
120 W 39 ST & BROADWAY
NEW YORK, NY

NY Spills **S110307093**
N/A

Click here for full text details

NY Spills
Spill Number/Closed Date 0914152 / 2009-05-23
Site ID 432898
Spill Date 2009-04-13

AK1069
NNE
< 1/8
0.046 mi.
242 ft.

Relative:
Higher

CON EDISON
208-206 W 42ND ST & 8TH AVE E
NEW YORK, NY 10036

NY MANIFEST **S117060431**
N/A

Click here for full text details

NY MANIFEST
EPA ID NYP004526554

AM1070
NNE
< 1/8
0.046 mi.
242 ft.

Relative:
Higher

228-232 WEST 42ND ST.
228-232 WEST 42ND ST.
NEW YORK, NY 10036

NY AST **U004045235**
N/A

Click here for full text details

NY AST
Facility Id 2-603001

AM1071
NNE
< 1/8
0.046 mi.
242 ft.

Relative:
Higher

CON EDISON SERVICE BOX: 8152
228 W 42ND ST
NEW YORK, NY 10017

RCRA NonGen / NLR **1016144017**
FINDS **NYP004268041**
ECHO
NY MANIFEST

Click here for full text details

RCRA NonGen / NLR
EPA Id NYP004268041

FINDS
Registry ID: 110055424615

ECHO
Registry ID 110055424615

NY MANIFEST
EPA ID NYP004268041

AM1072
NNE
< 1/8
0.046 mi.
242 ft.

Relative:
Higher

CON EDISON SERVICE BOX: 8152
228 W 42ND ST
NEW YORK, NY 10017

NJ MANIFEST | **S117986234**
N/A

Click here for full text details

NJ MANIFEST
EPA Id NYP004268041

AM1073
NNE
< 1/8
0.046 mi.
242 ft.

Relative:
Higher

EMPIRE THEATRE
240 WEST 42ND STREET
NEW YORK, NY 10036

NY AST | **U004046656**
N/A

Click here for full text details

NY AST
Facility Id 2-310433

AM1074
North
< 1/8
0.046 mi.
243 ft.

Relative:
Higher

254 WEST 42ND STREET
254 WEST 42ND STREET
NEW YORK, NY 10036

NY AST | **A100521135**
N/A

Click here for full text details

NY AST
Facility Id 2-603175

AM1075
North
< 1/8
0.046 mi.
243 ft.

Relative:
Higher

254 W.42 ST.MANHATTAN /NO
254 W. 42ND ST.
MANHATTAN, NY

NY Spills | **S102144335**
N/A

Click here for full text details

NY Spills
Spill Number/Closed Date 8606419 / 1987-01-19
Site ID 292485
Spill Date 1987-01-15

AM1076
North
< 1/8
0.046 mi.
243 ft.

Relative:
Higher

SWEETHEART THEATRE
254 WEST 42ND ST
NEW YORK, NY 10036

NY AST | **A100520780**
N/A

Click here for full text details

NY AST
Facility Id 2-327549

AM1077
North
< 1/8
0.046 mi.
243 ft.

Relative:
Higher

VAULT 4347
254 WEST 42ND ST
MANHATTAN, NY

NY Spills | **S110540870**
N/A

Click here for full text details

NY Spills
Spill Number/Closed Date 1007425 / 2017-11-22
Site ID 440839
Spill Date 2010-10-12

AC1078
West
< 1/8
0.046 mi.
243 ft.

Relative:
Lower

323 WEST 34 STREET
MANHATTAN, NY 10001

NY E DESIGNATION
NY NYC LAND USE | **S108077548**
N/A

Click here for full text details

AE1079
NE
< 1/8
0.046 mi.
245 ft.

Relative:
Higher

CON EDISON SERVICE BOX: 29062
1435 BROADWAY N OF 40TH ST
NEW YORK, NY 10018

RCRA NonGen / NLR
NY MANIFEST | **1016965189**
NYP004380804

Click here for full text details

RCRA NonGen / NLR
EPA Id NYP004380804

NY MANIFEST
EPA ID NYP004380804

AE1080
NE
< 1/8
0.046 mi.
245 ft.

Relative:
Higher

NYCTA 41ST ST SUBSTATION
W SIDE OF BROADWAY & 41ST ST
ASTORIA, NY 11103

RCRA NonGen / NLR | **1000393961**
NYD982532509

Click here for full text details

RCRA NonGen / NLR
EPA Id NYD982532509

AN1081
SE
< 1/8
0.047 mi.
246 ft.

Relative:
Higher

CON EDISON MANHOLE 6612
74 W 35TH ST
NEW YORK, NY 10001

RCRA NonGen / NLR
NY MANIFEST | **1015747003**
NYP004250049

Click here for full text details

RCRA NonGen / NLR
EPA Id NYP004250049

NY MANIFEST

CON EDISON MANHOLE 6612 (Continued) **1015747003**

EPA ID NYP004250049

AN1082
SE
< 1/8
0.047 mi.
246 ft.

Relative:
Higher

CON EDISON MANHOLE 6612 **NJ MANIFEST** **S117985261**
74 W 35TH ST **N/A**
NEW YORK, NY 10001

Click here for full text details

NJ MANIFEST
EPA Id NYP004250049

AO1083
ESE
< 1/8
0.047 mi.
247 ft.

Relative:
Higher

CON ED - V 0721 **RCRA NonGen / NLR** **1007206133**
106 W 38 ST **NY MANIFEST** **NYP004004222**
NEW YORK, NY 10018

Click here for full text details

RCRA NonGen / NLR
EPA Id NYP004004222

NY MANIFEST
EPA ID NYP004004222

AJ1084
NW
< 1/8
0.047 mi.
249 ft.

Relative:
Lower

339 & 341 WEST 38TH STREET **NY NYC OER** **S129932336**
339 WEST 38TH STREET **N/A**
MANHATTAN, NY

Click here for full text details

AJ1085
NW
< 1/8
0.047 mi.
249 ft.

Relative:
Lower

LOT 13,TAXBLOCK 762 **NY E DESIGNATION** **S108075845**
339 WEST 38 STREET **N/A**
MANHATTAN, NY

Click here for full text details

AJ1086
NW
< 1/8
0.047 mi.
249 ft.

Relative:
Lower

339 & 341 WEST 38TH STREET **NY VCP** **S125317012**
339 WEST 38TH STREET **N/A**
NEW YORK CITY, NY

Click here for full text details

AP1087
WNW
< 1/8
0.048 mi.
253 ft.

Relative:
Lower

346 WEST 36TH STREET
346 WEST 36TH STREET
NEW YORK, NY 10018

NY AST | **U003397158**
N/A

Click here for full text details

NY AST
Facility Id 2-603423

AQ1088
NE
< 1/8
0.048 mi.
254 ft.

Relative:
Higher

CONSOLIDATED EDISON
1457 BROADWAY - STEAM SERVICE
NEW YORK, NY 10036

NY MANIFEST | **S119078653**
N/A

Click here for full text details

NY MANIFEST
EPA ID NYR000077370

AQ1089
NE
< 1/8
0.048 mi.
254 ft.

Relative:
Higher

CON EDISON
1457 BROADWAY - STEAM SERVICE
NEW YORK, NY 10036

RCRA NonGen / NLR
FINDS
ECHO
1001818224
NYR000077370

Click here for full text details

RCRA NonGen / NLR
EPA Id NYR000077370

FINDS
Registry ID: 110004556837

ECHO
Registry ID 110004556837

AR1090
NNW
< 1/8
0.048 mi.
254 ft.

Relative:
Lower

LOT 54,TAXBLOCK 763
326 WEST 40 STREET
MANHATTAN, NY 10018

NY E DESIGNATION
NY NYC LAND USE
S113453222
N/A

Click here for full text details

AS1091
SSE
< 1/8
0.049 mi.
257 ft.

Relative:
Higher

TRANSFORMER VAULT 9247
119-123 WEST 34TH ST
MANHATTAN, NY

NY Spills
S106125118
N/A

Click here for full text details

NY Spills
Spill Number/Closed Date 0311214 / 2004-03-10

TRANSFORMER VAULT 9247 (Continued) **S106125118**

Site ID 137205
Spill Date 2004-01-03

AE1092
ENE
< 1/8
0.049 mi.
258 ft.

Relative:
Higher

1431 BROADWAY (AKA 141 W. 40 ST.) **NY UST** **U004372420**
1431 BROADWAY (AKA 141 W. 40 ST.) **N/A**
NEW YORK, NY 10018

Click here for full text details

AL1093
East
< 1/8
0.049 mi.
260 ft.

Relative:
Higher

1410 BROADWAY **NY AST** **U003385035**
1410 BROADWAY **N/A**
NEW YORK, NY 10018

Click here for full text details

NY AST
Facility Id 2-111554

AL1094
East
< 1/8
0.049 mi.
260 ft.

Relative:
Higher

1410 BRODAWAY OFFICE BLDG **NY LTANKS** **S104276721**
1410 BROADWAY **N/A**
NY, NY

Click here for full text details

NY LTANKS
Spill Number/Closed Date 9513787 / 2003-02-11
Site ID 226089
Spill Date 1996-01-30

AL1095
East
< 1/8
0.049 mi.
260 ft.

Relative:
Higher

1410 BROADWAY BUILDING **RCRA NonGen / NLR** **1000385960**
1410 BROADWAY **FINDS** **NYD075205930**
NEW YORK, NY 10018 **ECHO**

Click here for full text details

RCRA NonGen / NLR
EPA Id NYD075205930

FINDS
Registry ID: 110019832350
Registry ID: 110004368416

ECHO
Registry ID 110004368416

AL1096
East
< 1/8
0.049 mi.
260 ft.

Relative:
Higher

CON EDISON - OTHER - SPECIFY 1410
1410 BROADWAY
NEW YORK, NY 10018

RCRA NonGen / NLR
NY MANIFEST

1010325937
NYP004135901

Click here for full text details

RCRA NonGen / NLR
EPA Id NYP004135901

NY MANIFEST
EPA ID NYP004135901

AL1097
East
< 1/8
0.049 mi.
260 ft.

Relative:
Higher

ROADWAY
1410 BROADWAY
MANHATTAN, NY

NY LTANKS

S108299198
N/A

Click here for full text details

NY LTANKS
Spill Number/Closed Date 0610898 / 2006-12-28
Site ID 375424
Spill Date 2006-12-28

AL1098
East
< 1/8
0.050 mi.
262 ft.

Relative:
Higher

FIVE GALLONS OIL FOUND IN VS# 2569
111 WEST 38 STREET
MANHATTAN, NY

NY Spills

S108957155
N/A

Click here for full text details

NY Spills
Spill Number/Closed Date 0709363 / 2008-08-05
Site ID 390432
Spill Date 2007-11-29

AL1099
East
< 1/8
0.050 mi.
262 ft.

Relative:
Higher

CON EDISON - VAULT V3901
111 W 38 ST
MANHATTAN, NY 10018

NY MANIFEST

S120958234
N/A

Click here for full text details

NY MANIFEST
EPA ID NYP004923932

AL1100
East
< 1/8
0.050 mi.
262 ft.

Relative:
Higher

CON EDISON
FO 111 W 38TH ST
NEW YORK, NY 10018

NY MANIFEST | **S117537194**
N/A

Click here for full text details

NY MANIFEST
EPA ID NYP004697298

AL1101
East
< 1/8
0.050 mi.
262 ft.

Relative:
Higher

CON EDISON
111 W 38TH ST
NEW YORK, NY 10018

NY MANIFEST | **S117319840**
N/A

Click here for full text details

NY MANIFEST
EPA ID NYP004681912

AK1102
NE
< 1/8
0.050 mi.
263 ft.

Relative:
Higher

CON EDISON - MANHOLE 44657
597 7 AVENUE
NEW YORK, NY 10036

RCRA-LQG | **1016149824**
NY MANIFEST | **NYP004284907**

Click here for full text details

RCRA-LQG
EPA Id NYP004284907

NY MANIFEST
EPA ID NYP004284907

AK1103
NE
< 1/8
0.050 mi.
263 ft.

Relative:
Higher

CON EDISON - MANHOLE 44657
597 7 AVENUE
NEW YORK, NY 10036

NJ MANIFEST | **S120665939**
N/A

Click here for full text details

NJ MANIFEST
EPA Id NYP004284907

AT1104
SE
< 1/8
0.050 mi.
263 ft.

Relative:
Higher

ROADWAY
6TH AVE AT 36 ST
MANHATTAN, NY

NY Spills | **S127481374**
N/A

Click here for full text details

NY Spills
Spill Number/Closed Date 2100591 / 2021-04-20
Site ID 618269
Spill Date 2021-04-20

AT1105
SE
< 1/8
0.050 mi.
263 ft.

Relative: Higher

MANHOLE# 46599
WEST 36TH & 6TH AVE
NEW YORK, NY

Click here for full text details

NY Spills
Spill Number/Closed Date 0608291 / 2007-03-19
Site ID 372227
Spill Date 2006-10-19

NY Spills **S108295208**
N/A

AJ1106
NW
< 1/8
0.050 mi.
265 ft.

Relative: Lower

LOT 14,TAXBLOCK 763
337 WEST 39 STREET
MANHATTAN, NY

Click here for full text details

NY E DESIGNATION **S108075853**
NY NYC LAND USE **N/A**

AI1107
WSW
< 1/8
0.050 mi.
265 ft.

Relative: Lower

CON EDISON SERVICE BOX: 6328
310 W 34TH ST E OF 9TH AVE FRONT
NEW YORK, NY 10001

Click here for full text details

RCRA NonGen / NLR
EPA Id NYP004264503

NY MANIFEST
EPA ID NYP004264503

RCRA NonGen / NLR **1016143668**
NY MANIFEST **NYP004264503**

AI1108
WSW
< 1/8
0.050 mi.
265 ft.

Relative: Lower

CON EDISON SERVICE BOX: 6328
310 W 34TH ST E OF 9TH AVE FRONT
NEW YORK, NY 10001

Click here for full text details

NJ MANIFEST
EPA Id NYP004264503

NJ MANIFEST **S117985911**
N/A

AH1109
WNW
< 1/8
0.050 mi.
266 ft.

Relative: Lower

MIXLAB
336 W 37TH ST
NEW YORK, NY 10018

Click here for full text details

E MANIFEST **1027845259**
N/A

AH1110
WNW
< 1/8
0.050 mi.
266 ft.

Relative:
Lower

MIXLAB
336 W 37TH ST STE 850
NEW YORK, NY 10018

E MANIFEST **1027845258**
N/A

Click here for full text details

AH1111
WNW
< 1/8
0.050 mi.
266 ft.

Relative:
Lower

MERIT ENGRAVING CO
336 W 37TH ST
NEW YORK, NY 10017

RCRA NonGen / NLR **1000189071**
FINDS **NYD001388834**
ECHO
NY MANIFEST

Click here for full text details

RCRA NonGen / NLR
EPA Id NYD001388834

FINDS
Registry ID: 110000806897

ECHO
Registry ID 110000806897

NY MANIFEST
EPA ID NYD001388834
EPA ID NYD002032779

AH1112
WNW
< 1/8
0.050 mi.
266 ft.

Relative:
Lower

MIXLAB
336 WEST 37TH STREET
NEW YORK, NY 10018

E MANIFEST **1027975171**
N/A

Click here for full text details

AH1113
WNW
< 1/8
0.050 mi.
266 ft.

Relative:
Lower

336 WEST 37TH STREET
336 W 37TH ST
NEW YORK, NY 10018

NY AST **U004045434**
N/A

Click here for full text details

NY AST
Facility Id 2-348945

AH1114
WNW
< 1/8
0.050 mi.
266 ft.

Relative:
Lower

336 W 37TH ST. IGS REALTY CO.
336 WEST 37TH STREET, STE 1201
NEW YORK, NY 10018

NY AST | **U003392076**
N/A

Click here for full text details

NY AST
Facility Id 2-149500

AH1115
WNW
< 1/8
0.050 mi.
266 ft.

Relative:
Lower

TTF- COMMERCIAL
336 W 37TH ST
MANHATTAN, NY 10018

NY LTANKS | **S117269672**
N/A

Click here for full text details

NY LTANKS
Spill Number/Closed Date 1404416 / 2016-09-06
Site ID 497813
Spill Date 2014-07-23

AH1116
WNW
< 1/8
0.050 mi.
266 ft.

Relative:
Lower

MEDPREP CONSULTING GROUP
336 W 37TH ST ROOM 400
NEW YORK, NY 10018

E MANIFEST | **1027843506**
N/A

Click here for full text details

AH1117
WNW
< 1/8
0.050 mi.
266 ft.

Relative:
Lower

ABC IMAGING OF WASHINGTON
336 W 37TH ST GROUND FL
NEW YORK, NY 10018

RCRA-VSQG | **1028907685**
NYR000262667

Click here for full text details

RCRA-VSQG
EPA Id NYR000262667

AH1118
WNW
< 1/8
0.050 mi.
266 ft.

Relative:
Lower

LOT 63,TAXBLOCK 760
336 WEST 37 STREET
MANHATTAN, NY

NY E DESIGNATION
NY NYC LAND USE | **S108076071**
N/A

Click here for full text details

AS1119
SSE
< 1/8
0.050 mi.
266 ft.

Relative:
Higher

CON EDISON VAULT: 830
105 W 34TH ST
NEW YORK, NY 10001

RCRA NonGen / NLR **1016963336**
NY MANIFEST **NYP004363495**

Click here for full text details

RCRA NonGen / NLR
EPA Id NYP004363495

NY MANIFEST
EPA ID NYP004363495

AS1120
SSE
< 1/8
0.050 mi.
266 ft.

Relative:
Higher

CON EDISON VAULT: 1000
105 W 34TH ST
NEW YORK, NY 10001

RCRA NonGen / NLR **1016963334**
NYP004363479

Click here for full text details

RCRA NonGen / NLR
EPA Id NYP004363479

AS1121
SSE
< 1/8
0.050 mi.
266 ft.

Relative:
Higher

CON EDISON VAULT: 610
105 W 34TH ST
NEW YORK, NY 10001

RCRA NonGen / NLR **1016963339**
NY MANIFEST **NYP004363529**

Click here for full text details

RCRA NonGen / NLR
EPA Id NYP004363529

NY MANIFEST
EPA ID NYP004363529

AS1122
SSE
< 1/8
0.050 mi.
266 ft.

Relative:
Higher

CON EDISION - V0610
105 W. 34TH ST. 105 W. 34TH ST
NEW YORK, NY 10003

RCRA NonGen / NLR **1007207992**
NY MANIFEST **NYP004079935**

Click here for full text details

RCRA NonGen / NLR
EPA Id NYP004079935

NY MANIFEST
EPA ID NYP004079935

AS1123
SSE
< 1/8
0.050 mi.
266 ft.

Relative:
Higher

CON EDISON VAULT: 722
105 W 34TH ST
NEW YORK, NY 10001

RCRA NonGen / NLR **1016963335**
NY MANIFEST **NYP004363487**

Click here for full text details

RCRA NonGen / NLR
EPA Id NYP004363487

NY MANIFEST
EPA ID NYP004363487

AC1124
West
< 1/8
0.051 mi.
267 ft.

Relative:
Lower

CON EDISON
325 W 34 ST
NEW YORK, NY 10001

NY MANIFEST **S117067373**
N/A

Click here for full text details

NY MANIFEST
EPA ID NYP004601720

AE1125
ENE
< 1/8
0.051 mi.
269 ft.

Relative:
Higher

CON EDISON MANHOLE: 56393
135 W 40TH ST
NEW YORK, NY 10018

RCRA NonGen / NLR **1016143112**
NY MANIFEST **NYP004258422**

Click here for full text details

RCRA NonGen / NLR
EPA Id NYP004258422

NY MANIFEST
EPA ID NYP004258422

AE1126
ENE
< 1/8
0.051 mi.
269 ft.

Relative:
Higher

CON EDISON SERVICE BOX: 7707
135 W 40TH ST
NEW YORK, NY 10018

RCRA NonGen / NLR **1016143090**
FINDS **NYP004258208**
ECHO
NY MANIFEST

Click here for full text details

RCRA NonGen / NLR
EPA Id NYP004258208

FINDS
Registry ID: 110055420771

ECHO
Registry ID 110055420771

NY MANIFEST

CON EDISON SERVICE BOX: 7707 (Continued) **1016143090**

EPA ID NYP004258208

AE1127
ENE
< 1/8
0.051 mi.
269 ft.

Relative:
Higher

CON EDISON SERVICE BOX: 7707 **NJ MANIFEST** **S117985413**
135 W 40TH ST **N/A**
NEW YORK, NY 10018

Click here for full text details

NJ MANIFEST
EPA Id NYP004258208

AE1128
ENE
< 1/8
0.051 mi.
269 ft.

Relative:
Higher

CON EDISON MANHOLE: 56393 **NJ MANIFEST** **S117985432**
135 W 40TH ST **N/A**
NEW YORK, NY 10018

Click here for full text details

NJ MANIFEST
EPA Id NYP004258422

AS1129
SSE
< 1/8
0.051 mi.
271 ft.

Relative:
Higher

CON EDISON SERVICE BOX: 6361 **NJ MANIFEST** **S117985874**
103 W 34TH ST E OF 7TH AVE FRONT **N/A**
NEW YORK, NY 10001

Click here for full text details

NJ MANIFEST
EPA Id NYP004264073

AS1130
SSE
< 1/8
0.051 mi.
271 ft.

Relative:
Higher

CON EDISON SERVICE BOX: 6361 **RCRA NonGen / NLR** **1016143626**
103 W 34TH ST E OF 7TH AVE FRONT OF **NY MANIFEST** **NYP004264073**
NEW YORK, NY 10001

Click here for full text details

RCRA NonGen / NLR
EPA Id NYP004264073

NY MANIFEST
EPA ID NYP004264073

AF1131
South
< 1/8
0.052 mi.
272 ft.

Relative:
Lower

CON EDISON SERVICE BOX: 6364
144 W 34TH ST E OF 7TH AVE FRONT OF
NEW YORK, NY 10001

RCRA NonGen / NLR
NY MANIFEST

1016143639
NYP004264206

Click here for full text details

RCRA NonGen / NLR
EPA Id NYP004264206

NY MANIFEST
EPA ID NYP004264206

AF1132
South
< 1/8
0.052 mi.
272 ft.

Relative:
Lower

CON EDISON - MH 56587
144-42 WEST 34TH STREET
NEW YORK, NY 10001

RCRA NonGen / NLR
NY MANIFEST

1008195532
NYP004107702

Click here for full text details

RCRA NonGen / NLR
EPA Id NYP004107702

NY MANIFEST
EPA ID NYP004107702

AF1133
South
< 1/8
0.052 mi.
272 ft.

Relative:
Lower

CON EDISON SERVICE BOX: 6364
144 W 34TH ST E OF 7TH AVE FRONT
NEW YORK, NY 10001

NJ MANIFEST

S117985886
N/A

Click here for full text details

NJ MANIFEST
EPA Id NYP004264206

AF1134
South
< 1/8
0.052 mi.
272 ft.

Relative:
Lower

CON EDISON - MANHOLE 6135
161 WEST 33RD STREET
NEW YORK, NY 10001

RCRA-LQG

1016964532
NYP004374484

Click here for full text details

RCRA-LQG
EPA Id NYP004374484

AF1135
South
< 1/8
0.052 mi.
272 ft.

Relative:
Lower

CON EDISON SERVICE BOX: 6136
161 W 33RD ST
NEW YORK, NY 10001

RCRA NonGen / NLR
NY MANIFEST

1016964471
NYP004373916

Click here for full text details

RCRA NonGen / NLR
EPA Id NYP004373916

NY MANIFEST
EPA ID NYP004373916
EPA ID NYP004374484

AK1136
NNE
< 1/8
0.052 mi.
272 ft.

Relative:
Higher

CONSOLIDATED EDISON
V2633-220 W 42ND ST
NEW YORK, NY 10036

NY MANIFEST

1009239716
N/A

Click here for full text details

NY MANIFEST
EPA ID NYP004064705

AE1137
NE
< 1/8
0.052 mi.
273 ft.

Relative:
Higher

MANHOLE # P315
41ST & BROADWAY
MANHATTAN, NY

NY Spills

S103275435
N/A

Click here for full text details

NY Spills
Spill Number/Closed Date 9803752 / 1998-06-24
Site ID 150779
Spill Date 1998-06-24

AE1138
NE
< 1/8
0.052 mi.
273 ft.

Relative:
Higher

BELL ATLANTIC - 41ST ST & BROADWAY NW
41ST ST & BROADWAY NW
NEW YORK, NY 10016

RCRA NonGen / NLR
NY MANIFEST

1007205719
NYP000942722

Click here for full text details

RCRA NonGen / NLR
EPA Id NYP000942722

NY MANIFEST
EPA ID NYP000942722

AP1139
WNW
< 1/8
0.052 mi.
277 ft.

Relative:
Lower

348 OWNER CORP — **NY AST** — **U003384877**
348 W 36 ST — **N/A**
NEW YORK, NY 10018

Click here for full text details

NY AST
Facility Id 2-097187

AU1140
North
< 1/8
0.052 mi.
277 ft.

Relative:
Higher

CON EDISON - VAULT 3292 — **NY MANIFEST** — **S120957761**
300 W 42 ST — **N/A**
NEW YORK, NY 10036

Click here for full text details

NY MANIFEST
EPA ID NYP004174504

AE1141
NE
< 1/8
0.053 mi.
279 ft.

Relative:
Higher

STATION — **NY Spills** — **S104952261**
41ST/BROADWAY — **N/A**
NEW YORK CITY, NY

Click here for full text details

NY Spills
Spill Number/Closed Date 0011396 / 2002-12-23
Site ID 185163
Spill Date 2001-01-20

AE1142
NE
< 1/8
0.053 mi.
279 ft.

Relative:
Higher

BUS — **NY Spills** — **S108466815**
BROADWAY WEST 41 ST — **N/A**
MANHATTAN, NY

Click here for full text details

NY Spills
Spill Number/Closed Date 0613527 / 2007-03-16
Site ID 378572
Spill Date 2007-03-16

AH1143
WNW
< 1/8
0.053 mi.
280 ft.

Relative:
Lower

CON EDISON SERVICE BOX: 6716 — **NJ MANIFEST** — **S117985936**
345 W 36TH ST E OF 9TH AVE FRONT — **N/A**
NEW YORK, NY 10001

Click here for full text details

NJ MANIFEST
EPA Id NYP004264750

AH1144
WNW
< 1/8
0.053 mi.
280 ft.

Relative:
Lower

CON EDISON SERVICE BOX: 6716
345 W 36TH ST E OF 9TH AVE FRONT OF
NEW YORK, NY 10001

RCRA NonGen / NLR **1016143693**
NY MANIFEST **NYP004264750**

Click here for full text details

RCRA NonGen / NLR
EPA Id NYP004264750

NY MANIFEST
EPA ID NYP004264750

AO1145
ESE
< 1/8
0.053 mi.
281 ft.

Relative:
Higher

CON EDISON SERVICE BOX: 7219
104-02 W 38TH ST & BROADWAY E OF
NEW YORK, NY 10018

RCRA NonGen / NLR **1016965743**
NY MANIFEST **NYP004386082**

Click here for full text details

RCRA NonGen / NLR
EPA Id NYP004386082

NY MANIFEST
EPA ID NYP004386082

AD1146
SSW
< 1/8
0.054 mi.
283 ft.

Relative:
Lower

CON EDISON
211 W 33 ST
NEW YORK, NY 10001

NY MANIFEST **S117314187**
N/A

Click here for full text details

NY MANIFEST
EPA ID NYP004612297

AF1147
South
< 1/8
0.054 mi.
284 ft.

Relative:
Lower

CON EDISON MANHOLE: 6137
155 W 33RD ST FRONT OF
NEW YORK, NY 10001

RCRA NonGen / NLR **1016964449**
NY MANIFEST **NYP004373726**

Click here for full text details

RCRA NonGen / NLR
EPA Id NYP004373726

NY MANIFEST
EPA ID NYP004373726

AJ1148
NW
< 1/8
0.054 mi.
285 ft.

Relative:
Lower

LOT 61,TAXBLOCK 762
338 WEST 39 STREET
MANHATTAN, NY

NY E DESIGNATION **S108076061**
NY NYC LAND USE **N/A**

Click here for full text details

AJ1149
NW
< 1/8
0.054 mi.
285 ft.

Relative:
Lower

338 WEST 39TH STREET
338 WEST 39TH STREET
NEW YORK CITY, NY

NY VCP **S118943553**
N/A

Click here for full text details

AJ1150
NW
< 1/8
0.054 mi.
285 ft.

Relative:
Lower

338-340 W 39 ST
338 WEST 39TH STREET
NEW YORK, NY 10018

NY AST **U003383310**
N/A

Click here for full text details

NY AST
Facility Id 2-035009

AJ1151
NW
< 1/8
0.054 mi.
285 ft.

Relative:
Lower

338 WEST 39TH STREET
338 WEST 39TH STREET
MANHATTAN, NY

NY NYC OER **S129932335**
N/A

Click here for full text details

AJ1152
NW
< 1/8
0.054 mi.
286 ft.

Relative:
Lower

341 WEST 38TH STREET
341 WEST 38TH STREET
NEW YORK, NY 10018

NY AST **A100173490**
N/A

Click here for full text details

NY AST
Facility Id 2-601279

AJ1153
NW
< 1/8
0.054 mi.
286 ft.

Relative:
Lower

LOT 11,TAXBLOCK 762
341 WEST 38 STREET
MANHATTAN, NY

Click here for full text details

NY E DESIGNATION

S108075836
N/A

AV1154
SW
< 1/8
0.054 mi.
287 ft.

Relative:
Lower

CONSOLIDATED EDISON
F/O 265 WEST 33RD ST
NEW YORK, NY 10001

Click here for full text details

NY MANIFEST
EPA ID NYP004230645

NY MANIFEST

S111157700
N/A

AV1155
SW
< 1/8
0.054 mi.
287 ft.

Relative:
Lower

MAN HOLE # 6127
265 WEST 33RD STREET
MANHATTAN, NY

Click here for full text details

NY Spills
Spill Number/Closed Date 0910382 / 2009-12-21
Site ID 423139
Spill Date 2009-12-20

NY Spills

S110139053
N/A

AU1156
North
< 1/8
0.054 mi.
287 ft.

Relative:
Higher

CON EDISON SERVICE BOX: 8141
207-01 W 42ND ST & 8TH AVE E OF
NEW YORK, NY 10036

Click here for full text details

RCRA NonGen / NLR
EPA Id NYP004526539

FINDS
Registry ID: 110063795111

RCRA NonGen / NLR
FINDS

1017774835
NYP004526539

AI1157
WSW
< 1/8
0.055 mi.
289 ft.

Relative:
Lower

CON EDISON - VAULT 3877
301 W 33RD ST
NEW YORK, NY 10001

Click here for full text details

NY MANIFEST
EPA ID NYP004907152

NY MANIFEST

S120958055
N/A

AR1158
NNW
< 1/8
0.055 mi.
289 ft.

Relative:
Lower

CON EDISON
330 W 40TH ST
NEW YORK, NY 10018

NY MANIFEST **S118462703**
N/A

Click here for full text details

NY MANIFEST
EPA ID NYP004838993

AR1159
NNW
< 1/8
0.055 mi.
289 ft.

Relative:
Lower

CON EDISON
330 W 40TH ST
NEW YORK, NY 10018

RCRA NonGen / NLR **1019907849**
NYP004838993

Click here for full text details

RCRA NonGen / NLR
EPA Id NYP004838993

AR1160
NNW
< 1/8
0.055 mi.
289 ft.

Relative:
Lower

CON EDISON
330 W 40TH ST
NEW YORK, NY 10018

NJ MANIFEST **S120676732**
N/A

Click here for full text details

NJ MANIFEST
EPA Id NYP004838993

AR1161
NNW
< 1/8
0.055 mi.
289 ft.

Relative:
Lower

LOT 56,TAXBLOCK 763
330 WEST 40 STREET
MANHATTAN, NY 10018

NY E DESIGNATION **S117676450**
NY NYC LAND USE **N/A**

Click here for full text details

AE1162
ENE
< 1/8
0.055 mi.
290 ft.

Relative:
Higher

CON EDISON SERVICE BOX: 7717
134 W 40TH ST
NEW YORK, NY 10018

NJ MANIFEST **S117985414**
N/A

Click here for full text details

NJ MANIFEST
EPA Id NYP004258216

AE1163
ENE
< 1/8
0.055 mi.
290 ft.

Relative:
Higher

CON EDISON SERVICE BOX: 7717
134 W 40TH ST
NEW YORK, NY 10018

RCRA NonGen / NLR
FINDS
ECHO
NY MANIFEST

1016143091
NYP004258216

Click here for full text details

RCRA NonGen / NLR
EPA Id NYP004258216

FINDS
Registry ID: 110055466918

ECHO
Registry ID 110055466918

NY MANIFEST
EPA ID NYP004258216

AK1164
NE
< 1/8
0.055 mi.
291 ft.

Relative:
Higher

NYCTA
42ND STREET & 7TH AVENUE
NEW YORK, NY 10036

NY MANIFEST

S119078662
N/A

Click here for full text details

NY MANIFEST
EPA ID NYR000079236

AK1165
NE
< 1/8
0.055 mi.
291 ft.

Relative:
Higher

VERIZON
W 42ND ST & 7TH AVE
NEW YORK, NY 10036

RCRA NonGen / NLR

1014395293
NYP000965988

Click here for full text details

RCRA NonGen / NLR
EPA Id NYP000965988

AK1166
NE
< 1/8
0.055 mi.
291 ft.

Relative:
Higher

MANHOLE 44657
7TH AVE & WEST 42ND ST
MANHATTAN, NY

NY Spills

S103936164
N/A

Click here for full text details

NY Spills
Spill Number/Closed Date 9900446 / 2004-01-28
Site ID 274783
Spill Date 1999-04-13

AK1167
NE
< 1/8
0.055 mi.
291 ft.

Relative:
Higher

CONSOLIDATED EDISON
7 AVE & 42 ST
NEW YORK, NY 10027

NY MANIFEST **1009241743**
N/A

Click here for full text details

NY MANIFEST
EPA ID NYP004102604

AK1168
NE
< 1/8
0.055 mi.
291 ft.

Relative:
Higher

NYCTA - TIME SQUARE STATION
42ND STREET & 7TH AVENUE
NEW YORK, NY 10036

RCRA-SQG **1001961446**
NJ MANIFEST **NYR000079236**
E MANIFEST

Click here for full text details

RCRA-SQG
EPA Id NYR000079236

NJ MANIFEST
EPA Id NYR000079236

AK1169
NE
< 1/8
0.055 mi.
291 ft.

Relative:
Higher

MANHOLE 56646
WEST 42ND ST & 7TH AV
MANHATTAN, NY

NY Spills **S104195010**
N/A

Click here for full text details

NY Spills
Spill Number/Closed Date 9907068 / 2004-02-03
Site ID 246434
Spill Date 1999-09-14

AK1170
NE
< 1/8
0.055 mi.
293 ft.

Relative:
Higher

CON EDISON MANHOLE: 29082
W 42ND ST & 7TH AVE NE COR
NEW YORK, NY 10036

RCRA NonGen / NLR **1016148995**
NY MANIFEST **NYP004276515**

Click here for full text details

RCRA NonGen / NLR
EPA Id NYP004276515

NY MANIFEST
EPA ID NYP004276515

AK1171
NE
< 1/8
0.055 mi.
293 ft.

Relative:
Higher

MTA NYCT - BROADWAY LINE TUNNEL II - N,Q,R,W
59 ST & LEXINGTON AVE TO CANAL ST & BROADWAY
NEW YORK, NY 10022

RCRA-SQG | **1010566449**
NYR000150987

Click here for full text details

RCRA-SQG
EPA Id NYR000150987

AU1172
North
< 1/8
0.056 mi.
294 ft.

Relative:
Higher

MANHOLE # 56654
W.42ND ST/8TH AVE
MANHATTAN, NY

NY Spills | **S106384203**
N/A

Click here for full text details

NY Spills
Spill Number/Closed Date 0314058 / 2004-06-23
Site ID 160851
Spill Date 2004-03-25

AU1173
North
< 1/8
0.056 mi.
294 ft.

Relative:
Higher

SPILL NUMBER 0003899
42ND ST & 8TH AVE A/C LIN
MANHATTAN, NY

NY Spills | **S107407378**
N/A

Click here for full text details

NY Spills
Spill Number/Closed Date 0003899 / 2002-07-10
Site ID 188898
Spill Date 2000-06-29

AW1174
SSW
< 1/8
0.056 mi.
294 ft.

Relative:
Lower

VAULT 900
W 33RD ST/ 7TH AVE
MANHATTAN, NY

NY Spills | **S103576283**
N/A

Click here for full text details

NY Spills
Spill Number/Closed Date 9812513 / 2004-01-08
Site ID 312574
Spill Date 1999-01-10

AU1175
North
< 1/8
0.056 mi.
294 ft.

Relative:
Lower

CON EDISON
304 W 42 ST
NEW YORK, NY 10036

NY MANIFEST | **S117313897**
N/A

Click here for full text details

NY MANIFEST
EPA ID NYP004608824

AU1176
North
< 1/8
0.056 mi.
295 ft.

Relative:
Higher

CON EDISON
W 42ND ST & 8TH AVE
NEW YORK, NY 10036

RCRA NonGen / NLR
NY MANIFEST

1012185054
NYP004158564

Click here for full text details

RCRA NonGen / NLR
EPA Id NYP004158564

NY MANIFEST
EPA ID NYP004158564

AU1177
North
< 1/8
0.056 mi.
295 ft.

Relative:
Higher

SPILL NUMBER 0108362
42ND ST & 8TH AVE
MANHATTAN, NY

NY Spills

S105234909
N/A

Click here for full text details

NY Spills
Spill Number/Closed Date 0108362 / 2002-07-29
Site ID 113678
Spill Date 2001-11-17

AU1178
North
< 1/8
0.056 mi.
295 ft.

Relative:
Higher

SPILL NUMBER 0205484
42ND ST & 8TH AVE
MANHATTAN, NY

NY Spills

S104651020
N/A

Click here for full text details

NY Spills
Spill Number/Closed Date 0205484 / 2004-09-29
Site ID 128044
Spill Date 2002-08-25

AU1179
North
< 1/8
0.056 mi.
295 ft.

Relative:
Higher

218028; W 42 ST AND 8 AVE
W 42 ST AND 8 AVE
MANHATTAN, NY

NY Spills

S110307327
N/A

Click here for full text details

NY Spills
Spill Number/Closed Date 0914391 / 2009-09-06
Site ID 434035
Spill Date 2009-08-15

AU1180
North
< 1/8
0.056 mi.
295 ft.

Relative:
Higher

NYCTA - W 42ND ST & 8TH AVE STATION
W 42ND ST & 8TH AVE
NEW YORK, NY 10019

RCRA-VSQG
NY MANIFEST
NJ MANIFEST
E MANIFEST

1001124767
NYR000030429

Click here for full text details

RCRA-VSQG
EPA Id NYR000030429

NY MANIFEST
EPA ID NYR000030429

NJ MANIFEST
EPA Id NYR000030429

AU1181
North
< 1/8
0.056 mi.
295 ft.

Relative:
Higher

CON EDISON - MANHOLE 32350
W 42 ST. & 8 AVE.
NEW YORK, NY 10008

RCRA-LQG

1014397061
NYP004193785

Click here for full text details

RCRA-LQG
EPA Id NYP004193785

AU1182
North
< 1/8
0.056 mi.
295 ft.

Relative:
Higher

LOSS TO ROADWAY AND SEWER
8TH AND 42ND ST
MANHATTAN, NY

NY Spills

S123159687
N/A

Click here for full text details

NY Spills
Spill Number/Closed Date 1807730 / 2018-10-19
Site ID 578507
Spill Date 2018-10-19

AU1183
North
< 1/8
0.056 mi.
295 ft.

Relative:
Higher

SPILL NUMBER 9810545
42ND ST / 8TH AVE
MANHATTAN, NY

NY Spills

S104648196
N/A

Click here for full text details

NY Spills
Spill Number/Closed Date 9810545 / 2000-07-06
Site ID 261431
Spill Date 1998-11-19

AU1184
North
< 1/8
0.056 mi.
295 ft.

Relative:
Higher

CONSOLIDATED EDISON
W 42ND ST & 8 AVE
NEW YORK, NY 10008

NY MANIFEST **S117564358**
N/A

Click here for full text details

NY MANIFEST
EPA ID NYP004193785

AW1185
SSW
< 1/8
0.056 mi.
296 ft.

Relative:
Lower

CON EDISON MANHOLE 56594
W 33RD ST & 7TH AVE S SIDE 71
NEW YORK, NY 10001

RCRA NonGen / NLR **1015746684**
NY MANIFEST **NYP004246775**

Click here for full text details

RCRA NonGen / NLR
EPA Id NYP004246775

NY MANIFEST
EPA ID NYP004246775

AW1186
SSW
< 1/8
0.056 mi.
296 ft.

Relative:
Lower

CON EDISON
7TH AVE BT 32ND ST & 33RD ST
NEW YORK, NY 10001

RCRA NonGen / NLR **1012186153**
NYP004169918

Click here for full text details

RCRA NonGen / NLR
EPA Id NYP004169918

AW1187
SSW
< 1/8
0.056 mi.
296 ft.

Relative:
Lower

CON EDISON MANHOLE 44567
W 33RD ST & 7TH AVE NW COR
NEW YORK, NY 10001

RCRA NonGen / NLR **1014919323**
NY MANIFEST **NYP004234845**
NJ MANIFEST

Click here for full text details

RCRA NonGen / NLR
EPA Id NYP004234845

NY MANIFEST
EPA ID NYP004234845

NJ MANIFEST
EPA Id NYP004234845

AW1188
SSW
< 1/8
0.056 mi.
298 ft.

Relative:
Lower

ASSOCIATED PRESS
10 PENN PLZ LEVEL 5 ASE
NEW YORK, NY 10001

RCRA NonGen / NLR
FINDS
ECHO
NY MANIFEST

1000694462
NYD987007903

Click here for full text details

RCRA NonGen / NLR
EPA Id NYD987007903

FINDS
Registry ID: 110004492228

ECHO
Registry ID 110004492228

NY MANIFEST
EPA ID NYD987007903

AL1189
East
< 1/8
0.057 mi.
300 ft.

Relative:
Higher

V0927
144 WEST 39TH ST
MANHATTAN, NY

NY Spills

S106009966
N/A

Click here for full text details

NY Spills
Spill Number/Closed Date 0209343 / 2004-10-12
Site ID 199028
Spill Date 2002-12-11

AW1190
SSW
< 1/8
0.057 mi.
300 ft.

Relative:
Lower

CONSOLIDATED EDISON
W 33 ST & 7 AVE MH44567
NEW YORK, NY 10004

NY MANIFEST

1009243026
N/A

Click here for full text details

NY MANIFEST
EPA ID NYP004123501

AW1191
SSW
< 1/8
0.057 mi.
300 ft.

Relative:
Lower

CON EDISON - MANHOLE 44566
7TH AVE & W 33RD ST
NEW YORK, NY 10001

NJ MANIFEST

S120677768
N/A

Click here for full text details

NJ MANIFEST
EPA Id NYP004860405

AW1192
SSW
< 1/8
0.057 mi.
300 ft.

Relative:
Lower

VS#4881 & VS#3669
WEST 33 STREET & 7 AVE
MANHATTAN, NY

NY Spills | **S107656821**
N/A

Click here for full text details

NY Spills
Spill Number/Closed Date 0513154 / 2006-04-17
Site ID 359587
Spill Date 2006-02-14

AW1193
SSW
< 1/8
0.057 mi.
300 ft.

Relative:
Lower

CON EDISON - MANHOLE 44566
7TH AVE & W 33RD ST
NEW YORK, NY 10001

RCRA-LQG | **1019325808**
NYP004860405

Click here for full text details

RCRA-LQG
EPA Id NYP004860405

AW1194
SSW
< 1/8
0.057 mi.
300 ft.

Relative:
Lower

CON ED
7TH AVE & W 33RD ST
NEW YORK, NY 10001

NY MANIFEST | **S118563595**
N/A

Click here for full text details

NY MANIFEST
EPA ID NYP004860405

AW1195
SSW
< 1/8
0.057 mi.
300 ft.

Relative:
Lower

CONSOLIDATED EDISON V0900
W 33RD ST & 7TH AVE
NEW YORK, NY 10001

RCRA NonGen / NLR | **1027221908**
NYP004034773

Click here for full text details

RCRA NonGen / NLR
EPA Id NYP004034773

AR1196
NW
< 1/8
0.057 mi.
300 ft.

Relative:
Lower

LOT 13,TAXBLOCK 763
341 WEST 39 STREET
MANHATTAN, NY

NY E DESIGNATION
NY NYC LAND USE | **S113452912**
N/A

Click here for full text details

AL1197
East
< 1/8
0.057 mi.
300 ft.

Relative:
Higher

VAULT 3201
I/F/O 120 WEST 39TH ST
MANHATTAN, NY

NY Spills **S106001111**
N/A

Click here for full text details

NY Spills
Spill Number/Closed Date 0110844 / 2004-09-16
Site ID 128940
Spill Date 2002-02-13

AK1198
NE
< 1/8
0.057 mi.
301 ft.

Relative:
Higher

NEWSPAPER STANDS
7TH AVE AND 42ND STREET
NEW YORK, NY

NY Spills **S110140300**
N/A

Click here for full text details

NY Spills
Spill Number/Closed Date 0912032 / 2010-03-05
Site ID 424893
Spill Date 2010-02-16

AS1199
SSE
< 1/8
0.057 mi.
301 ft.

Relative:
Higher

MANHOLE #57766
WEST 34TH ST & BROADWAY
MANHATTAN, NY

NY Spills **S103575684**
N/A

Click here for full text details

NY Spills
Spill Number/Closed Date 9811843 / 2003-11-04
Site ID 199466
Spill Date 1998-12-20

AS1200
SSE
< 1/8
0.057 mi.
301 ft.

Relative:
Higher

MTA NYCT 34TH ST STATION
34TH ST & BROADWAY
NEW YORK, NY 10018

RCRA-SQG **1001489138**
NY MANIFEST **NYR000071696**
NJ MANIFEST
E MANIFEST

Click here for full text details

RCRA-SQG
EPA Id NYR000071696

NY MANIFEST
EPA ID NYR000071696

NJ MANIFEST
EPA Id NYR000071696

AE1201
ENE
< 1/8
0.058 mi.
305 ft.

Relative:
Higher

ASCEND WELLNESS HOLDINGS-TREATMENT PLANT
1411 BROADWAY
NEW YORK, NY 10018

RCRA NonGen / NLR
FINDS
ECHO
NY MANIFEST

1001818158
NYR000076455

Click here for full text details

RCRA NonGen / NLR
EPA Id NYR000076455

FINDS
Registry ID: 110009487509
Registry ID: 110049226119

ECHO
Registry ID 110009487509
Registry ID 110049226119

NY MANIFEST
EPA ID NYR000076455

AE1202
ENE
< 1/8
0.058 mi.
305 ft.

Relative:
Higher

HINES
1411 BROADWAY
NEW YORK, NY 10018

E MANIFEST

1028028141
N/A

Click here for full text details

AC1203
West
< 1/8
0.058 mi.
306 ft.

Relative:
Lower

CON EDISON
331 W 34 ST
NEW YORK, NY 10001

NY MANIFEST

S117314180
N/A

Click here for full text details

NY MANIFEST
EPA ID NYP004612214

AX1204
NNW
< 1/8
0.058 mi.
306 ft.

Relative:
Lower

300 WEST 41ST STREET
300 W. 41ST ST
MANHATTAN, NY

NY Spills

S105235196
N/A

Click here for full text details

NY Spills
Spill Number/Closed Date 0006455 / 2003-06-02
Site ID 246089
Spill Date 2000-08-30

AH1205
WNW
< 1/8
0.058 mi.
307 ft.

Relative:
Lower

347 WEST 36TH STREET, LLC
347 WEST 36TH STREET
NEW YORK, NY 10018

NY AST **U003392735**
N/A

Click here for full text details

NY AST
Facility Id 2-240540

AH1206
WNW
< 1/8
0.058 mi.
307 ft.

Relative:
Lower

LOT 12,TAXBLOCK 760
347 WEST 36 STREET
MANHATTAN, NY

NY E DESIGNATION **S108075838**
NY NYC LAND USE **N/A**

Click here for full text details

AS1207
SSE
< 1/8
0.058 mi.
308 ft.

Relative:
Higher

CONSOLIDATED EDISON
1293 BROADWAY & W 33 ST MH291
NEW YORK, NY 11027

NY MANIFEST **1009241411**
N/A

Click here for full text details

NY MANIFEST
EPA ID NYP004098497

AC1208
West
< 1/8
0.058 mi.
308 ft.

Relative:
Lower

333 WEST 34TH STREET
333 WEST 34TH STREET
NEW YORK, NY 10001

UST FINDER **1028573906**
N/A

Click here for full text details

AC1209
West
< 1/8
0.058 mi.
308 ft.

Relative:
Lower

SMITH BARNEY
333 WEST 34TH ST
MANHATTAN, NY

NY LTANKS **S104502515**
NY Spills **N/A**

Click here for full text details

NY LTANKS
Spill Number/Closed Date 0305833 / 2005-11-14
Site ID 285598
Spill Date 2003-09-02

NY Spills
Spill Number/Closed Date 9610567 / 1997-01-10
Site ID 285599
Spill Date 1996-11-22

AC1210
West
< 1/8
0.058 mi.
308 ft.

Relative:
Lower

SOLOMON SMITH BARNEY/CITI
333 WEST 34TH STREET
NEW YORK, NY

Click here for full text details

NY AST
Facility Id 2-606121

NY Spills
Spill Number/Closed Date 0208844 / 2003-07-25
Site ID 283603
Spill Date 2002-11-26

NY AST **U003790870**
NY Spills **N/A**

AC1211
West
< 1/8
0.058 mi.
308 ft.

Relative:
Lower

333 WEST 34TH STREET
333 WEST 34TH STREET
NEW YORK, NY 10001

Click here for full text details

NY UST **U004078650**
N/A

AJ1212
NW
< 1/8
0.059 mi.
309 ft.

Relative:
Lower

WESTSIDE DYERS
340 W 39TH ST FL 12
NEW YORK, NY 10018

Click here for full text details

EDR Hist Cleaner **1020119707**
N/A

AF1213
South
< 1/8
0.059 mi.
309 ft.

Relative:
Lower

CON EDISON MANHOLE: 6137
153 W 33RD ST
NEW YORK, NY 10001

Click here for full text details

RCRA NonGen / NLR
EPA Id NYP004550794

RCRA NonGen / NLR **1017777188**
NYP004550794

AF1214
South
< 1/8
0.059 mi.
309 ft.

Relative:
Lower

CON EDISON
153 W 33RD ST
NEW YORK, NY 10001

Click here for full text details

NY MANIFEST
EPA ID NYP004550794

NY MANIFEST **S117736671**
N/A

AO1215
ESE
< 1/8
0.059 mi.
309 ft.

Relative:
Higher

SPILL NUMBER 0010773
102 WEST 38TH ST
MANHATTAN, NY

NY Spills | **S104879802**
N/A

Click here for full text details

NY Spills
Spill Number/Closed Date 0010773 / 2001-01-09
Site ID 88158
Spill Date 2000-12-28

AO1216
ESE
< 1/8
0.059 mi.
309 ft.

Relative:
Higher

38 & 6 ASSOCIATES
102 WEST 38 STREET
NEW YORK, NY 10018

NY UST | **U004275615**
N/A

Click here for full text details

AO1217
ESE
< 1/8
0.059 mi.
309 ft.

Relative:
Higher

38 & 6 ASSOCIATES
102 WEST 38 STREET
NEW YORK, NY 10018

UST FINDER | **1028567372**
N/A

Click here for full text details

AI1218
WSW
< 1/8
0.059 mi.
310 ft.

Relative:
Lower

CON EDISON VAULT: 6933
315 W 33RD ST & 8TH AVE
NEW YORK, NY 10001

RCRA NonGen / NLR | **1017776735**
FINDS | **NYP004546040**

Click here for full text details

RCRA NonGen / NLR
EPA Id NYP004546040

FINDS
Registry ID: 110063810871

AI1219
WSW
< 1/8
0.059 mi.
311 ft.

Relative:
Lower

US POSTAL SERVICE - JAF BLDG
8'TH AVE AND 33'RD STREET
NEW YORK, NY 10199

SEMS | **1022995996**
NYN000206209

Click here for full text details

AI1220
WSW
< 1/8
0.059 mi.
311 ft.

Relative:
Lower

217795; W 33 ST AND 8TH AVE
W 33 ST AND 8TH AVE
NEW YORK, NY

NY Spills | **S110307287**
N/A

Click here for full text details

NY Spills
Spill Number/Closed Date 0914348 / 2009-08-04
Site ID 434032
Spill Date 2009-07-31

AI1221
WSW
< 1/8
0.059 mi.
311 ft.

Relative:
Lower

5 PENN PLAZA
8TH AVE @ 33RD ST
MANHATTAN, NY

NY Spills | **S118952422**
N/A

Click here for full text details

NY Spills
Spill Number/Closed Date 1606785 / 2016-10-25
Site ID 533424
Spill Date 2016-10-11

AI1222
WSW
< 1/8
0.059 mi.
311 ft.

Relative:
Lower

CON EDISON
8TH AVE & 33RD ST
NEW YORK, NY 10014

NY MANIFEST | **S117060282**
N/A

Click here for full text details

NY MANIFEST
EPA ID NYP004524989

AI1223
WSW
< 1/8
0.059 mi.
311 ft.

Relative:
Lower

217341; 8 AVE AND 33RD ST
8 AVE AND 33RD ST
NEW YORK, NY

NY Spills | **S110307225**
N/A

Click here for full text details

NY Spills
Spill Number/Closed Date 0914285 / 2009-07-17
Site ID 433018
Spill Date 2009-06-29

AI1224
WSW
< 1/8
0.059 mi.
311 ft.

Relative:
Lower

VAULT #4782
W. 33RD ST & 8TH AVE
MANHATTAN, NY

NY Spills | **S105141840**
N/A

Click here for full text details

NY Spills
Spill Number/Closed Date 0105706 / 2001-08-31
Site ID 256241

VAULT #4782 (Continued) **S105141840**

Spill Date 2001-08-27

AI1225
WSW
< 1/8
0.059 mi.
311 ft.

Relative:
Lower

INTERSECTION
WEST 33RD AND 8TH AVE
MANHATTAN, NY

NY Spills **S109826975**
N/A

Click here for full text details

NY Spills
Spill Number/Closed Date 0903514 / 2009-06-30
Site ID 415628
Spill Date 2009-06-24

AI1226
WSW
< 1/8
0.059 mi.
311 ft.

Relative:
Lower

FARLEY POST OFFICE
33 ST AND 8 AVE
NY, NY

NY Spills **S121462660**
N/A

Click here for full text details

NY Spills
Spill Number/Closed Date 1708243 / 2017-11-30
Site ID 564641
Spill Date 2017-11-30

AI1227
WSW
< 1/8
0.059 mi.
311 ft.

Relative:
Lower

CON EDISON MANHOLE: 57289
8TH AVE & 33RD ST
NEW YORK, NY 10014

RCRA NonGen / NLR **1017774684**
FINDS **NYP004524989**

Click here for full text details

RCRA NonGen / NLR
EPA Id NYP004524989

FINDS
Registry ID: 110063785505

AM1228
NNE
< 1/8
0.059 mi.
312 ft.

Relative:
Higher

CON EDISON
257 W 42 ST
NEW YORK, NY 10036

NY MANIFEST **S117313898**
N/A

Click here for full text details

NY MANIFEST
EPA ID NYP004608832

AM1229
NNE
< 1/8
0.059 mi.
312 ft.

Relative:
Higher

CON EDISON
239 W 42 ST
NEW YORK, NY 10036

Database(s): **NY MANIFEST**
EDR ID Number: **S117313899**
EPA ID Number: **N/A**

Click here for full text details

NY MANIFEST
EPA ID NYP004608840

AM1230
NNE
< 1/8
0.059 mi.
313 ft.

Relative:
Higher

TIMES SQUARE PROPERTY SERVICES, INC.
233 WEST 42ND ST
NEW YORK, NY 10036

Database(s): **NY AST**
EDR ID Number: **U004048531**
EPA ID Number: **N/A**

Click here for full text details

NY AST
Facility Id 2-080918

AM1231
NNE
< 1/8
0.059 mi.
313 ft.

Relative:
Higher

TARGET STORE T3385
237 W 42ND ST
NEW YORK, NY 10036

Database(s): **NY MANIFEST**
EDR ID Number: **S130582719**
EPA ID Number: **N/A**

Click here for full text details

NY MANIFEST
EPA ID NYR000251629

AM1232
NNE
< 1/8
0.059 mi.
313 ft.

Relative:
Higher

TARGET CORPORATION
237 WEST 42ND ST
NEW YORK, NY 10036

Database(s): **RCRA-SQG**
E MANIFEST
EDR ID Number: **1026834174**
EPA ID Number: **NYR000251629**

Click here for full text details

RCRA-SQG
EPA Id NYR000251629

AM1233
North
< 1/8
0.059 mi.
313 ft.

Relative:
Higher

CON EDISON - TRANSFORMER MANHOLE TM3064
261 W 42ND ST
NEW YORK, NY 10036

Database(s): **NY MANIFEST**
EDR ID Number: **S120958190**
EPA ID Number: **N/A**

Click here for full text details

NY MANIFEST
EPA ID NYP004920383

AT1234
SE
< 1/8
0.060 mi.
316 ft.

Relative:
Higher

CON EDISON SERVICE BOX: 46608
986 6TH AVE N OF 36TH ST FRONT OF
NEW YORK, NY 10001

Click here for full text details

NJ MANIFEST
EPA Id NYP004264081

NJ MANIFEST **S117985875**
N/A

AT1235
SE
< 1/8
0.060 mi.
316 ft.

Relative:
Higher

CON EDISON SERVICE BOX: 46608
986 6TH AVE N OF 36TH ST FRONT OF
NEW YORK, NY 10001

Click here for full text details

RCRA NonGen / NLR
EPA Id NYP004264081

NY MANIFEST
EPA ID NYP004264081

RCRA NonGen / NLR **1016143627**
NY MANIFEST **NYP004264081**

AP1236
WNW
< 1/8
0.060 mi.
318 ft.

Relative:
Lower

CON EDISON MANHOLE: 6733
356 W 36TH ST
NEW YORK, NY 10018

Click here for full text details

RCRA NonGen / NLR
EPA Id NYP004292405

NY MANIFEST
EPA ID NYP004292405

RCRA NonGen / NLR **1016450217**
NY MANIFEST **NYP004292405**

AK1237
NE
< 1/8
0.060 mi.
319 ft.

Relative:
Higher

TIMES SQUARE STATION (TRANSIT)
UNKNOWN
MANHATTAN, NY

Click here for full text details

NY Spills
Spill Number/Closed Date 0410373 / 2005-01-11
Site ID 335395
Spill Date 2004-12-16

NY Spills **S106736254**
N/A

AL1238
East
< 1/8
0.060 mi.
319 ft.

Relative:
Higher

109 WEST 38TH L.L.C.
109 WEST 38TH STREET
NEW YORK, NY 10018

Click here for full text details

NY AST
Facility Id 2-245313

Database(s): NY AST
EDR ID Number: U004077392
EPA ID Number: N/A

AE1239
ENE
< 1/8
0.060 mi.
319 ft.

Relative:
Higher

BEST AUTO TRANS
1413 BROADWAY
NEW YORK, NY 10018

Click here for full text details

Database(s): EDR Hist Auto
EDR ID Number: 1020179208
EPA ID Number: N/A

AU1240
North
< 1/8
0.061 mi.
322 ft.

Relative:
Lower

CON EDISON SERVICE BOX: 8131
308 W 42ND ST
NEW YORK, NY 10017

Click here for full text details

RCRA NonGen / NLR
EPA Id NYP004268017

FINDS
Registry ID: 110055424606

ECHO
Registry ID 110055424606

NY MANIFEST
EPA ID NYP004268017

Database(s): RCRA NonGen / NLR, FINDS, ECHO, NY MANIFEST
EDR ID Number: 1016144014
EPA ID Number: NYP004268017

AU1241
North
< 1/8
0.061 mi.
322 ft.

Relative:
Lower

CON EDISON SERVICE BOX: 8131
308 W 42ND ST
NEW YORK, NY 10017

Click here for full text details

NJ MANIFEST
EPA Id NYP004268017

Database(s): NJ MANIFEST
EDR ID Number: S117986232
EPA ID Number: N/A

AL1242
East
< 1/8
0.061 mi.
322 ft.

Relative:
Higher

CONSOLIDATED EDISON INC - V1631
132 W 39TH ST
NEW YORK, NY 10018

RCRA NonGen / NLR
NY MANIFEST

1007207026
NYP004036141

Click here for full text details

RCRA NonGen / NLR
EPA Id NYP004036141

NY MANIFEST
EPA ID NYP004036141

AL1243
East
< 1/8
0.061 mi.
322 ft.

Relative:
Higher

VAULT 1631
132 WEST 39TH STREET
NEW YORK, NY

NY Spills

S103936429
N/A

Click here for full text details

NY Spills
Spill Number/Closed Date 9900745 / 2004-01-29
Site ID 125781
Spill Date 1999-04-20

AH1244
WNW
< 1/8
0.061 mi.
323 ft.

Relative:
Lower

350 WEST 37TH STREET
344-352 WEST 37TH STREET
NEW YORK, NY 10018

UST FINDER

1028586538
N/A

Click here for full text details

AH1245
WNW
< 1/8
0.061 mi.
323 ft.

Relative:
Lower

TOWER 37 LLC
344-352 WEST 37TH STREET
NEW YORK, NY 10018

NY UST

U004156993
N/A

Click here for full text details

AH1246
WNW
< 1/8
0.061 mi.
323 ft.

Relative:
Lower

TOWER 37 LLC
344-352 WEST 37TH STREET
NEW YORK, NY 10018

NY AST

A100353047
N/A

Click here for full text details

NY AST
Facility Id 2-611280

AF1247
South
< 1/8
0.061 mi.
323 ft.

Relative:
Lower

CON EDISON MANHOLE: 6365
140 W 34TH ST FRONT OF
NEW YORK, NY 10001

RCRA NonGen / NLR
FINDS
ECHO
NY MANIFEST

1016143614
NYP004263950

Click here for full text details

RCRA NonGen / NLR
EPA Id NYP004263950

FINDS
Registry ID: 110055464091

ECHO
Registry ID 110055464091

NY MANIFEST
EPA ID NYP004263950
EPA ID NYP004938852

AF1248
South
< 1/8
0.061 mi.
323 ft.

Relative:
Lower

CON EDISON MANHOLE: 6365
140 W 34TH ST FRONT OF
NEW YORK, NY 10001

NJ MANIFEST

S117985862
N/A

Click here for full text details

NJ MANIFEST
EPA Id NYP004263950

AS1249
SSE
< 1/8
0.061 mi.
324 ft.

Relative:
Higher

CON EDISON VAULT: 5515
120 W 34TH ST
NEW YORK, NY 10001

RCRA NonGen / NLR
NY MANIFEST

1016965429
NYP004383113

Click here for full text details

RCRA NonGen / NLR
EPA Id NYP004383113

NY MANIFEST
EPA ID NYP004383113

AF1250
South
< 1/8
0.061 mi.
324 ft.

Relative:
Lower

BIG APPLE MOBILE COM INC
138 W 34TH ST
NEW YORK, NY 10001

EDR Hist Auto

1021001864
N/A

Click here for full text details

AH1251
WNW
< 1/8
0.062 mi.
327 ft.

Relative:
Lower

LOT 9,TAXBLOCK 761
347 WEST 37 STREET
MANHATTAN, NY

NY E DESIGNATION
NY NYC LAND USE

S108076116
N/A

Click here for full text details

AS1252
South
< 1/8
0.062 mi.
328 ft.

Relative:
Higher

CON EDISON MANHOLE: 56449
134 W 34TH ST FRONT OF
NEW YORK, NY 10001

RCRA NonGen / NLR
FINDS
ECHO
NY MANIFEST

1016143615
NYP004263968

Click here for full text details

RCRA NonGen / NLR
EPA Id NYP004263968

FINDS
Registry ID: 110055428309

ECHO
Registry ID 110055428309

NY MANIFEST
EPA ID NYP004263968

AS1253
South
< 1/8
0.062 mi.
328 ft.

Relative:
Higher

CON EDISON MANHOLE: 56449
134 W 34TH ST FRONT OF
NEW YORK, NY 10001

NJ MANIFEST

S117985863
N/A

Click here for full text details

NJ MANIFEST
EPA Id NYP004263968

AI1254
WSW
< 1/8
0.062 mi.
329 ft.

Relative:
Lower

CON EDISON SERVICE BOX: 6250
304 33RD ST & 2ND AVE E OF
NEW YORK, NY 10016

RCRA NonGen / NLR
NY MANIFEST

1016962843
NYP004358883

Click here for full text details

RCRA NonGen / NLR
EPA Id NYP004358883

NY MANIFEST
EPA ID NYP004358883

AI1255
WSW
< 1/8
0.062 mi.
329 ft.

Relative:
Lower

CON EDISON SERVICE BOX: 6252
320 33RD ST & 2ND AVE E OF
NEW YORK, NY 10016

RCRA NonGen / NLR **1016962844**
NY MANIFEST **NYP004358891**

Click here for full text details

RCRA NonGen / NLR
EPA Id NYP004358891

NY MANIFEST
EPA ID NYP004358891

AS1256
SSE
< 1/8
0.062 mi.
330 ft.

Relative:
Higher

CON EDISON
112 W 34 ST
NEW YORK, NY 10001

NY MANIFEST **S117538295**
N/A

Click here for full text details

NY MANIFEST
EPA ID NYP004709580

AS1257
SSE
< 1/8
0.062 mi.
330 ft.

Relative:
Higher

VS 2147
112-22 WEST 34TH STREET
MANHATTAN, NY

NY Spills **S104649605**
N/A

Click here for full text details

NY Spills
Spill Number/Closed Date 9906733 / 2004-11-02
Site ID 255320
Spill Date 1999-09-07

AS1258
SSE
< 1/8
0.062 mi.
330 ft.

Relative:
Higher

VAULT #3020
112 WEST 34 STREET
MANHATTAN, NY

NY Spills **S108057596**
NY NYC LAND USE **N/A**

Click here for full text details

NY Spills
Spill Number/Closed Date 0603060 / 2006-10-05
Site ID 365679
Spill Date 2006-06-19

AS1259
SSE
< 1/8
0.062 mi.
330 ft.

Relative:
Higher

TARGET STORE T3277
112 W 34TH ST
NEW YORK, NY 10120

NY MANIFEST | **S121446987**
N/A

Click here for full text details

NY MANIFEST
EPA ID NYR000232918

AS1260
SSE
< 1/8
0.062 mi.
330 ft.

Relative:
Higher

TARGET STORE T3277
112 W 34TH ST
NEW YORK, NY 10120

RCRA-SQG
E MANIFEST | **1023968636**
NYR000232918

Click here for full text details

RCRA-SQG
EPA Id NYR000232918

AS1261
SSE
< 1/8
0.062 mi.
330 ft.

Relative:
Higher

CVS (SIS)
112 W 34TH ST
NEW YORK, NY 10120

E MANIFEST | **1027813494**
N/A

Click here for full text details

AE1262
ENE
< 1/8
0.062 mi.
330 ft.

Relative:
Higher

CON EDISON
124 W 40TH ST
NEW YORK, NY 10018

NY MANIFEST | **S117066749**
N/A

Click here for full text details

NY MANIFEST
EPA ID NYP004594412

AE1263
ENE
< 1/8
0.062 mi.
330 ft.

Relative:
Higher

CON EDISON
124 W 40 ST
NEW YORK, NY 10018

NY MANIFEST | **S117066750**
N/A

Click here for full text details

NY MANIFEST
EPA ID NYP004594420

AE1264
ENE
< 1/8
0.062 mi.
330 ft.

Relative:
Higher

MAN HOLE 58065
124 WEST 40 ST
NEW YORK, NY

NY Spills **S117268431**
N/A

Click here for full text details

NY Spills
Spill Number/Closed Date 1403875 / 2014-10-02
Site ID 497247
Spill Date 2014-07-10

AE1265
ENE
< 1/8
0.062 mi.
330 ft.

Relative:
Higher

VAULT
124 WEST 40 ST
NEW YORK, NY

NY Spills **S117268417**
N/A

Click here for full text details

NY Spills
Spill Number/Closed Date 1403859 / 2014-10-02
Site ID 497230
Spill Date 2014-07-10

AS1266
South
< 1/8
0.063 mi.
331 ft.

Relative:
Higher

CON EDISON MANHOLE: 56387
130 W 34TH ST
NEW YORK, NY 10016

NJ MANIFEST **S117986140**
N/A

Click here for full text details

NJ MANIFEST
EPA Id NYP004267019

AS1267
South
< 1/8
0.063 mi.
331 ft.

Relative:
Higher

SPILL NUMBER 0000852
130 W 34TH ST
MANHATTAN, NY

NY Spills **S104650613**
N/A

Click here for full text details

NY Spills
Spill Number/Closed Date 0000852 / 2003-02-11
Site ID 149913
Spill Date 2000-04-20

AS1268
South
< 1/8
0.063 mi.
331 ft.

Relative:
Higher

CON EDISON MANHOLE: 56387
130 W 34TH ST
NEW YORK, NY 10016

RCRA NonGen / NLR **1016143914**
NY MANIFEST **NYP004267019**

Click here for full text details

RCRA NonGen / NLR
EPA Id NYP004267019

NY MANIFEST

CON EDISON MANHOLE: 56387 (Continued) **1016143914**

EPA ID NYP004267019

AS1269
South
< 1/8
0.063 mi.
331 ft.

Relative: Higher

SEPHORA STORE #310
130 W 34TH ST
NEW YORK, NY 10001

RCRA-SQG **1007112525**
NY MANIFEST **NYR000117507**
NJ MANIFEST

Click here for full text details

RCRA-SQG
EPA Id NYR000117507

NY MANIFEST
EPA ID NYP004054193
EPA ID NYR000117507

NJ MANIFEST
EPA Id NYR000117507

AS1270
SSE
< 1/8
0.063 mi.
332 ft.

Relative: Higher

VAULT #1979
110-112 W 34TH ST
MANHATTAN, NY

NY Spills **S104506184**
N/A

Click here for full text details

NY Spills
Spill Number/Closed Date 9810696 / 2003-11-04
Site ID 285234
Spill Date 1998-11-24

AS1271
SSE
< 1/8
0.063 mi.
332 ft.

Relative: Higher

SUNJAY INTRNATIONAL INC
110 W 34TH ST RM 1102
NEW YORK, NY 10001

EDR Hist Cleaner **1018753945**
N/A

Click here for full text details

AR1272
NNW
< 1/8
0.063 mi.
335 ft.

Relative: Lower

METHA FAMILY LLC
334-340 W 40TH ST
NEW YORK, NY 10018

NY MANIFEST **S126116113**
N/A

Click here for full text details

NY MANIFEST
EPA ID NYR000146787

AR1273
NNW
< 1/8
0.063 mi.
335 ft.

Relative:
Lower

THE STAYBRIDGE
334-340 W 40TH ST
NEW YORK, NY 10018

Click here for full text details

NJ MANIFEST
EPA Id NYR000146787

NJ MANIFEST **S120678799**
N/A

AR1274
NNW
< 1/8
0.063 mi.
335 ft.

Relative:
Lower

THE STAY BRIDGE
334-340 WEST 40TH STREET
NEW YORK, NY 10018

Click here for full text details

UST FINDER **1028582212**
N/A

AR1275
NNW
< 1/8
0.063 mi.
335 ft.

Relative:
Lower

LOT 60,TAXBLOCK 763
334 WEST 40 STREET
MANHATTAN, NY

Click here for full text details

NY E DESIGNATION **S108076053**
NY NYC LAND USE **N/A**

AR1276
NNW
< 1/8
0.063 mi.
335 ft.

Relative:
Lower

THE STAY BRIDGE
334-340 WEST 40TH STREET
NEW YORK, NY 10018

Click here for full text details

NY UST **U004109451**
N/A

AR1277
NNW
< 1/8
0.063 mi.
335 ft.

Relative:
Lower

THE STAYBRIDGE
334-340 W 40TH ST
NEW YORK, NY 10018

Click here for full text details

RCRA-LQG
EPA Id NYR000146787

RCRA-LQG **1010329057**
NYR000146787

AN1278
SE
< 1/8
0.063 mi.
335 ft.

Relative:
Higher

CON EDISON
66 W 35TH ST
NEW YORK, NY 10018

NJ MANIFEST **S120675772**
N/A

Click here for full text details

NJ MANIFEST
EPA Id NYP004828382

AN1279
SE
< 1/8
0.063 mi.
335 ft.

Relative:
Higher

CON ED
66 W 35TH ST
NEW YORK, NY 10018

NY MANIFEST **S118563546**
N/A

Click here for full text details

NY MANIFEST
EPA ID NYP004828382
EPA ID NYP004848919
EPA ID NYP004848927
EPA ID NYP004848992

AN1280
SE
< 1/8
0.063 mi.
335 ft.

Relative:
Higher

CON EDISON - MANHOLE 6612
F/O 66-74 W. 35 ST
NEW YORK, NY 10018

RCRA-LQG **1014397435**
NY MANIFEST **NYP004197554**

Click here for full text details

RCRA-LQG
EPA Id NYP004197554

NY MANIFEST
EPA ID NYP004197554

AN1281
SE
< 1/8
0.063 mi.
335 ft.

Relative:
Higher

CONSOLIDATED EDISON
66-76 WEST 35TH STREET
NEW YORK, NY 10001

NY MANIFEST **S109584190**
N/A

Click here for full text details

NY MANIFEST
EPA ID NYP004156576
EPA ID NYP004156592

AN1282
SE
< 1/8
0.063 mi.
335 ft.

Relative:
Higher

66 WEST 35TH STREET
66 WEST 35TH STREET
MANHATTAN, NY

Click here for full text details

NY Spills
Spill Number/Closed Date 9601251 / 2007-01-17
Site ID 245973
Spill Date 1996-04-24

NY Spills **S104501615**
N/A

AN1283
SE
< 1/8
0.063 mi.
335 ft.

Relative:
Higher

CONSOLIDATED EDISON
66 WEST 35TH STREET
NEW YORK, NY 10001

Click here for full text details

NY MANIFEST
EPA ID NYP004156568

NY MANIFEST **S118563250**
N/A

AN1284
SE
< 1/8
0.063 mi.
335 ft.

Relative:
Higher

CONSOLIDATED EDISON
66 W 35 STREET
NEW YORK, NY 10020

Click here for full text details

NY MANIFEST
EPA ID NYP004156584

NY MANIFEST **S109064783**
N/A

AS1285
SSE
< 1/8
0.064 mi.
336 ft.

Relative:
Higher

CON EDISON - MANHOLE 57766
126 W 34 ST
NEW YORK, NY 10019

Click here for full text details

NY MANIFEST
EPA ID NYP005003033

NY MANIFEST **S120959222**
N/A

AH1286
WNW
< 1/8
0.064 mi.
337 ft.

Relative:
Lower

LANDIS PARKING CORP
346-352 W 37TH ST
NEW YORK, NY 10018

Click here for full text details

RCRA NonGen / NLR
EPA Id NYD981563752

FINDS
Registry ID: 110004410030

ECHO

RCRA NonGen / NLR **1000189583**
FINDS **NYD981563752**
ECHO

LANDIS PARKING CORP (Continued) **1000189583**

Registry ID 110004410030

AT1287
SE
< 1/8
0.064 mi.
337 ft.

Relative: Higher

990 6TH AVE - BLDG.
990 6TH AVENUE
MANHATTAN, NY

NY LTANKS **S103560493**
NY Spills **N/A**

Click here for full text details

NY LTANKS
Spill Number/Closed Date 9312403 / 1994-01-22
Site ID 139823
Spill Date 1994-01-21

NY Spills
Spill Number/Closed Date 9312603 / 1997-05-14
Spill Number/Closed Date 1206125 / 2012-10-02
Site ID 324160
Site ID 469114
Spill Date 1994-01-26
Spill Date 2012-09-16

AT1288
SE
< 1/8
0.064 mi.
337 ft.

Relative: Higher

990 6TH AVE/MANH/NYTEL
990 6TH AVENUE
NEW YORK CITY, NY

NY Spills **S102141718**
N/A

Click here for full text details

NY Spills
Spill Number/Closed Date 9007929 / 1995-02-28
Spill Number/Closed Date 9008120 / 1991-06-18
Site ID 139821
Site ID 139822
Spill Date 1990-10-19
Spill Date 1990-10-24

AL1289
East
< 1/8
0.064 mi.
338 ft.

Relative: Higher

VAULT #3148
124 WEST 39 STREET
MANHATTAN, NY

NY Spills **S107409114**
N/A

Click here for full text details

NY Spills
Spill Number/Closed Date 0507509 / Not Reported
Site ID 352940
Spill Date 2005-09-22

AK1290
NNE
< 1/8
0.064 mi.
340 ft.

Relative:
Higher

TIMES SQUARE THEATRE
217 W 42ND ST
NEW YORK, NY 10034

RCRA NonGen / NLR
FINDS
ECHO
NY MANIFEST

1016455669
NYR000207746

Click here for full text details

RCRA NonGen / NLR
EPA Id NYR000207746

FINDS
Registry ID: 110058879977

ECHO
Registry ID 110058879977

NY MANIFEST
EPA ID NYR000207746

AK1291
NNE
< 1/8
0.064 mi.
340 ft.

Relative:
Higher

CON EDISON
207-01 W 42ND ST & 8TH AVE E O
NEW YORK, NY 10036

NY MANIFEST

S121967148
N/A

Click here for full text details

NY MANIFEST
EPA ID NYP004526539

AP1292
WNW
< 1/8
0.064 mi.
340 ft.

Relative:
Lower

360 W 36TH ST
360 W 36TH ST
MANHATTAN, NY

NY LTANKS

S102662880
N/A

Click here for full text details

NY LTANKS
Spill Number/Closed Date 9614241 / 1997-03-07
Site ID 189809
Spill Date 1997-03-07

AP1293
WNW
< 1/8
0.064 mi.
340 ft.

Relative:
Lower

360 OWNERS CORP
360 W 36TH ST
NEW YORK, NY 10018

NY AST
RCRA NonGen / NLR
FINDS
ECHO
NY MANIFEST

1000457446
NYD986926988

Click here for full text details

NY AST
Facility Id 2-601944

RCRA NonGen / NLR
EPA Id NYD986926988

360 OWNERS CORP (Continued) **1000457446**

FINDS
Registry ID: 110004454037

ECHO
Registry ID 110004454037

NY MANIFEST
EPA ID NYD986926988

AY1294
West
< 1/8
0.064 mi.
340 ft.

Relative:
Lower

VAULT 3736 **NY Spills** **S106969726**
316 WEST 34TH ST **N/A**
MANHATTAN, NY

Click here for full text details

NY Spills
Spill Number/Closed Date 0504517 / 2006-01-09
Site ID 349375
Spill Date 2005-07-15

AE1295
ENE
< 1/8
0.064 mi.
340 ft.

Relative:
Higher

CON EDISON MANHOLE: 56393 **NJ MANIFEST** **S120665971**
BROADWAY & W 40TH ST **N/A**
NEW YORK, NY 10018

Click here for full text details

NJ MANIFEST
EPA Id NYP004341392

AE1296
ENE
< 1/8
0.064 mi.
340 ft.

Relative:
Higher

CON EDISON MANHOLE: 7703 **NJ MANIFEST** **S117985431**
W 40TH ST & BROADWAY **N/A**
NEW YORK, NY 10018

Click here for full text details

NJ MANIFEST
EPA Id NYP004258414

AE1297
ENE
< 1/8
0.064 mi.
340 ft.

Relative:
Higher

CON EDISON MANHOLE: 7703 **RCRA NonGen / NLR** **1016143111**
W 40TH ST & BROADWAY **NY MANIFEST** **NYP004258414**
NEW YORK, NY 10018

Click here for full text details

RCRA NonGen / NLR
EPA Id NYP004258414

CON EDISON MANHOLE: 7703 (Continued) **1016143111**

NY MANIFEST
EPA ID NYP004258414

AE1298
ENE
< 1/8
0.064 mi.
340 ft.

Relative:
Higher

CON EDISON **NJ MANIFEST** **S120668610**
BROADWAY & W 40TH ST **N/A**
NEW YORK, NY 10018

Click here for full text details

NJ MANIFEST
EPA Id NYP004746681

AE1299
ENE
< 1/8
0.064 mi.
340 ft.

Relative:
Higher

CON EDISON **RCRA NonGen / NLR** **1018279818**
BROADWAY & W 40TH ST **FINDS** **NYP004746681**
NEW YORK, NY 10018 **ECHO**

Click here for full text details

RCRA NonGen / NLR
EPA Id NYP004746681

FINDS
Registry ID: 110067697148

ECHO
Registry ID 110067697148

AE1300
ENE
< 1/8
0.064 mi.
340 ft.

Relative:
Higher

CON EDISON MANHOLE: 56393 **RCRA NonGen / NLR** **1016961444**
BROADWAY & W 40TH ST **NY MANIFEST** **NYP004341392**
NEW YORK, NY 10018

Click here for full text details

RCRA NonGen / NLR
EPA Id NYP004341392

NY MANIFEST
EPA ID NYP004341392
EPA ID NYP004746681

AK1301
NNE
< 1/8
0.064 mi.
340 ft.

Relative:
Higher

THE NEW VICTORY THEATRE
209 WEST 42ND STREET
NEW YORK, NY 10036

Click here for full text details

NY AST
Facility Id 2-210846

Database(s): NY AST
EDR ID Number: U004048502
EPA ID Number: N/A

AR1302
NW
< 1/8
0.064 mi.
340 ft.

Relative:
Lower

LOT 12,TAXBLOCK 763
343 WEST 39 STREET
MANHATTAN, NY

Click here for full text details

Database(s): NY E DESIGNATION, NY NYC LAND USE
EDR ID Number: S108075839
EPA ID Number: N/A

AK1303
NNE
< 1/8
0.065 mi.
341 ft.

Relative:
Higher

LYRIC THEATRE
213 W 42ND ST
NEW YORK, NY 10036

Click here for full text details

NY AST
Facility Id 2-202304

Database(s): NY AST
EDR ID Number: U004047464
EPA ID Number: N/A

AN1304
SSE
< 1/8
0.065 mi.
341 ft.

Relative:
Higher

NYC TRANSIT
6TH AVE WEST 34TH ST SUB STATION
MANHATTAN, NY

Click here for full text details

NY Spills
Spill Number/Closed Date 0905014 / 2009-07-31
Site ID 417256
Spill Date 2009-07-22

Database(s): NY Spills
EDR ID Number: S109828181
EPA ID Number: N/A

AT1305
ESE
< 1/8
0.065 mi.
342 ft.

Relative:
Higher

META PLATFORMS, INC
1001 6TH AVENUE, FLOOR 5
NEW YORK, NY 10018

Click here for full text details

Database(s): E MANIFEST
EDR ID Number: 1027937955
EPA ID Number: N/A

AT1306
ESE
< 1/8
0.065 mi.
342 ft.

Relative:
Higher

CON EDISON VAULT: 1465
1001 6TH AVE
NEW YORK, NY 10018

Click here for full text details

RCRA NonGen / NLR
EPA Id NYP004363388

NY MANIFEST
EPA ID NYP004363388

RCRA NonGen / NLR
NY MANIFEST

1016963324
NYP004363388

AT1307
ESE
< 1/8
0.065 mi.
342 ft.

Relative:
Higher

CON EDISON VAULT: 5998
1001 6TH AVE
NEW YORK, NY 10018

Click here for full text details

RCRA NonGen / NLR
EPA Id NYP004363321

NY MANIFEST
EPA ID NYP004363321

RCRA NonGen / NLR
NY MANIFEST

1016963318
NYP004363321

AE1308
ENE
< 1/8
0.065 mi.
343 ft.

Relative:
Higher

CON EDISON SERVICE BOX: 29069
1446 BROADWAY
NEW YORK, NY 10018

Click here for full text details

RCRA NonGen / NLR
EPA Id NYP004375317

NY MANIFEST
EPA ID NYP004375317

RCRA NonGen / NLR
NY MANIFEST

1016964615
NYP004375317

AF1309
South
< 1/8
0.065 mi.
343 ft.

Relative:
Lower

CON EDISON - VAULT V9634
147 W 33 ST
MANHATTAN, NY 10001

Click here for full text details

NY MANIFEST
EPA ID NYP004959603

NY MANIFEST

S120958728
N/A

AY1310
West
< 1/8
0.065 mi.
344 ft.

Relative:
Lower

CON EDISON — **NY MANIFEST** — **S117067374**
318 W 34 ST — **N/A**
NEW YORK, NY 10001

Click here for full text details

NY MANIFEST
EPA ID NYP004612081
EPA ID NYP004601738

AY1311
West
< 1/8
0.065 mi.
344 ft.

Relative:
Lower

CON EDISON — **NY MANIFEST** — **S117060270**
318-14 W 34TH ST & 9TH AVE SB6 — **N/A**
NEW YORK, NY 10001

Click here for full text details

NY MANIFEST
EPA ID NYP004524856

AY1312
West
< 1/8
0.065 mi.
344 ft.

Relative:
Lower

CON EDISON — **NY MANIFEST** — **S117060271**
318-14 W 34TH ST & 9TH AVE SB6 — **N/A**
NEW YORK, NY 10001

Click here for full text details

NY MANIFEST
EPA ID NYP004524864

AE1313
ENE
< 1/8
0.065 mi.
344 ft.

Relative:
Higher

VAULT #1267 — **NY Spills** — **S106970329**
WEST 40TH STREET AND BROA — **N/A**
MANHATTAN, NY

Click here for full text details

NY Spills
Spill Number/Closed Date 0505506 / 2008-01-10
Site ID 350530
Spill Date 2005-08-04

AU1314
North
< 1/8
0.065 mi.
345 ft.

Relative:
Lower

MANHOLE #56652 — **NY Spills** — **S106007439**
I/F/O 303 W 42ND ST — **N/A**
MANHATTAN, NY

Click here for full text details

NY Spills
Spill Number/Closed Date 0206113 / 2004-01-14
Site ID 222989
Spill Date 2002-09-13

AP1315
West
< 1/8
0.065 mi.
345 ft.

Relative:
Lower

MIDTOWN SOUTH PRECINCT NYPD -DDC
357 WEST 35TH STREET
MANHATTAN, NY

NY LTANKS
NY Spills

S105054624
N/A

Click here for full text details

NY LTANKS

Spill Number/Closed Date 0100463 / 2005-01-10
Site ID 79052
Spill Date 2001-03-22

NY Spills

Spill Number/Closed Date 0705553 / 2008-01-04
Spill Number/Closed Date 0712091 / 2008-06-11
Spill Number/Closed Date 9512583 / Not Reported
Spill Number/Closed Date 0702402 / 2007-05-29
Spill Number/Closed Date 0702185 / 2008-07-08
Spill Number/Closed Date 9603073 / 2005-01-10
Spill Number/Closed Date 0613411 / 2007-03-14
Site ID 385886
Site ID 393661
Site ID 269001
Site ID 382094
Site ID 381862
Site ID 79053
Site ID 378432
Spill Date 2007-08-15
Spill Date 2008-02-15
Spill Date 1996-01-10
Spill Date 2007-05-29
Spill Date 2007-05-23
Spill Date 1996-06-04
Spill Date 2007-03-14

AP1316
West
< 1/8
0.065 mi.
345 ft.

Relative:
Lower

357 W 35TH ST/NYPD
357 W 35TH ST
NYC, NY

NY LTANKS

S102671776
N/A

Click here for full text details

NY LTANKS

Spill Number/Closed Date 9109281 / 1991-12-01
Site ID 187720
Spill Date 1991-12-01

AP1317
West
< 1/8
0.065 mi.
345 ft.

Relative:
Lower

MIDTOWN SOUTH PRECINCT
357 WEST 35TH STREET
NEW YORK, NY 10001

UST FINDER

1028600147
N/A

Click here for full text details

AP1318
West
< 1/8
0.065 mi.
345 ft.

Relative:
Lower

MIDTOWN SOUTH PRECINCT
357 WEST 35TH STREET
NEW YORK, NY 10001

NY UST **U004063555**
NY AST **N/A**

Click here for full text details

NY AST
Facility Id 2-217476

AP1319
West
< 1/8
0.065 mi.
345 ft.

Relative:
Lower

NEW YORK CITY DEP
357 W 35TH ST
NEW YORK, NY 11201

NY MANIFEST **1009244324**
N/A

Click here for full text details

NY MANIFEST
EPA ID NYP010001725

AP1320
West
< 1/8
0.065 mi.
345 ft.

Relative:
Lower

NYC POLICE DEPT MIDTOWN SOUTH POLICE STA
357 W 35TH ST
NEW YORK, NY 10001

RCRA NonGen / NLR **1001125008**
FINDS **NYR000034124**
ECHO

Click here for full text details

RCRA NonGen / NLR
EPA Id NYR000034124

FINDS
Registry ID: 110004531409

ECHO
Registry ID 110004531409

AL1321
East
< 1/8
0.066 mi.
347 ft.

Relative:
Higher

CONSOLIDATED EDISON
120 W 39TH ST
NEW YORK, NY

NY MANIFEST **1009241567**
N/A

Click here for full text details

NY MANIFEST
EPA ID NYP004100582

AL1322
East
< 1/8
0.066 mi.
347 ft.

Relative:
Higher

CON EDISON
120 W 39TH ST
NEW YORK, NY 10018

RCRA NonGen / NLR **1019909479**
FINDS **NYP004885303**
ECHO

Click here for full text details

RCRA NonGen / NLR
EPA Id NYP004885303

FINDS
Registry ID: 110069665464

ECHO
Registry ID 110069665464

AL1323
East
< 1/8
0.066 mi.
347 ft.

Relative:
Higher

CON EDISON - VAULT V4320
120 W 39TH ST
NEW YORK, NY 10018

NY MANIFEST **S121968060**
N/A

Click here for full text details

NY MANIFEST
EPA ID NYP005079031

AL1324
East
< 1/8
0.066 mi.
347 ft.

Relative:
Higher

CON EDISON
120 W 39TH ST
NEW YORK, NY 10018

NJ MANIFEST **S120678626**
N/A

Click here for full text details

NJ MANIFEST
EPA Id NYP004885303

AL1325
East
< 1/8
0.066 mi.
347 ft.

Relative:
Higher

CON EDISON - VAULT V4320
120 W 39TH ST
NEW YORK, NY 10018

RCRA-LQG **1024891142**
NYP005079031

Click here for full text details

RCRA-LQG
EPA Id NYP005079031

AQ1326
NE
< 1/8
0.066 mi.
349 ft.

Relative:
Higher

CONSOLIDATED EDISON
W 42ND STREET & BROADWAY
NEW YORK, NY 10020

NY MANIFEST **S119073044**
N/A

Click here for full text details

NY MANIFEST
EPA ID NYP004156527

AQ1327
NE
< 1/8
0.066 mi.
349 ft.

Relative:
Higher

CON EDISON
42ND ST & BROADWAY
NEW YORK, NY 10036

NY MANIFEST **S117535854**
N/A

Click here for full text details

NY MANIFEST
EPA ID NYP004682670

AQ1328
NE
< 1/8
0.066 mi.
349 ft.

Relative:
Higher

CONSOLIDATED EDISON
W 42ND ST & BROADWAY
NEW YORK, NY 10012

NY MANIFEST **S108980634**
N/A

Click here for full text details

NY MANIFEST
EPA ID NYP004155255

AQ1329
NE
< 1/8
0.066 mi.
349 ft.

Relative:
Higher

BROADWAY & W 42ND ST/MANH
BROADWAY & WEST 42ND ST
NEW YORK CITY, NY

NY Spills **S102145326**
N/A

Click here for full text details

NY Spills
Spill Number/Closed Date 8900462 / 1989-04-19
Site ID 240709
Spill Date 1989-04-14

AQ1330
NE
< 1/8
0.066 mi.
349 ft.

Relative:
Higher

CON EDISION - MH29073
BROADWAY & W 42ND ST
NEW YORK, NY 10003

RCRA NonGen / NLR **1007207787**
NY MANIFEST **NYP004075321**

Click here for full text details

RCRA NonGen / NLR
EPA Id NYP004075321

NY MANIFEST
EPA ID NYP004075321

AQ1331
NE
< 1/8
0.066 mi.
349 ft.

Relative:
Higher

CON EDISON GAS MAIN
BROADWAY & W 42ND ST
NEW YORK, NY 10036

RCRA NonGen / NLR **1027706029**
NYP005248857

Click here for full text details

RCRA NonGen / NLR
EPA Id NYP005248857

AQ1332
NE
< 1/8
0.066 mi.
349 ft.

Relative:
Higher

CONSOLIDATED EDISON
42ND ST & BROADWAY
NEW YORK, NY

NY MANIFEST **S109321228**
N/A

Click here for full text details

NY MANIFEST
EPA ID NYP007160982

AH1333
NW
< 1/8
0.066 mi.
350 ft.

Relative:
Lower

WINOKER REALTY
344 WEST 38TH ST
MANHATTAN, NY

NY Spills **S109372688**
N/A

Click here for full text details

NY Spills
Spill Number/Closed Date 0808124 / 2008-10-20
Spill Number/Closed Date 0807726 / 2011-02-23
Site ID 405499
Site ID 405086
Spill Date 2008-10-20
Spill Date 2008-10-08

AH1334
NW
< 1/8
0.066 mi.
350 ft.

Relative:
Lower

344 WEST 38TH STREET
344 WEST 38TH STREET
NEW YORK, NY 10018

NY AST **U003385434**
N/A

Click here for full text details

NY AST
Facility Id 2-189502

AS1335
SSE
< 1/8
0.066 mi.
350 ft.

Relative:
Higher

CON ED
108 W 34 ST
NEW YORK, NY 10018

NY MANIFEST **S118463427**
N/A

Click here for full text details

NY MANIFEST
EPA ID NYP004851263

AS1336
SSE
< 1/8
0.066 mi.
350 ft.

Relative:
Higher

CON ED
108 W 34 ST
NEW YORK, NY 10018

NY MANIFEST | **S118463422**
N/A

Click here for full text details

NY MANIFEST
EPA ID NYP004851149

AS1337
SSE
< 1/8
0.066 mi.
350 ft.

Relative:
Higher

CON EDISON - VAULT 2030
108 W 34 ST
NEW YORK, NY 10018

NJ MANIFEST | **S120677669**
N/A

Click here for full text details

NJ MANIFEST
EPA Id NYP004851149

AS1338
SSE
< 1/8
0.066 mi.
350 ft.

Relative:
Higher

CON ED
108 W 34 ST
NEW YORK, NY 10018

NY MANIFEST | **S118463423**
N/A

Click here for full text details

NY MANIFEST
EPA ID NYP004851156

AS1339
SSE
< 1/8
0.066 mi.
350 ft.

Relative:
Higher

CON EDISON - VAULT 1979
108 W 34 ST
NEW YORK, NY 10018

RCRA-LQG | **1019325715**
NYP004851156

Click here for full text details

RCRA-LQG
EPA Id NYP004851156

AS1340
SSE
< 1/8
0.066 mi.
350 ft.

Relative:
Higher

CON ED
WEST 34TH ST
NEW YORK, NY 10001

NY MANIFEST | **S118463426**
N/A

Click here for full text details

NY MANIFEST
EPA ID NYP004851255

AS1341
SSE
< 1/8
0.066 mi.
350 ft.

Relative:
Higher

CON EDISON - VAULT 1979
108 W 34 ST
NEW YORK, NY 10018

NJ MANIFEST | **S120677670**
N/A

Click here for full text details

NJ MANIFEST
EPA Id NYP004851156

AS1342
SSE
< 1/8
0.066 mi.
350 ft.

Relative:
Higher

CON EDISON - VAULT 2030
108 W 34 ST
NEW YORK, NY 10018

RCRA-LQG | **1019325714**
NYP004851149

Click here for full text details

RCRA-LQG
EPA Id NYP004851149

AP1343
WNW
< 1/8
0.066 mi.
351 ft.

Relative:
Lower

CON EDISON SERVICE BOX: 6731
362 W 36TH ST E OF 9TH AVE FRONT
NEW YORK, NY 10001

NJ MANIFEST | **S117985934**
N/A

Click here for full text details

NJ MANIFEST
EPA Id NYP004264735

AP1344
WNW
< 1/8
0.066 mi.
351 ft.

Relative:
Lower

CON EDISON SERVICE BOX: 6731
362 W 36TH ST E OF 9TH AVE FRONT OF
NEW YORK, NY 10001

RCRA NonGen / NLR | **1016143691**
NY MANIFEST | **NYP004264735**

Click here for full text details

RCRA NonGen / NLR
EPA Id NYP004264735

NY MANIFEST
EPA ID NYP004264735

AI1345
WSW
< 1/8
0.067 mi.
353 ft.

Relative:
Lower

MH 061220
313 WEST 33RD ST
MANHATTAN, NY

NY Spills | **S105140827**
N/A

Click here for full text details

NY Spills
Spill Number/Closed Date 0104210 / 2001-08-23
Site ID 171605
Spill Date 2001-07-19

AL1346
ENE
< 1/8
0.067 mi.
354 ft.

Relative:
Higher

1412 BROADWAY - RETAIL SPACE
1412 BROADWAY
NEW YORK, NY 10018

NY AST
FINDS

1007130032
N/A

Click here for full text details

NY AST
Facility Id 2-107263

FINDS
Registry ID: 110015767286

AN1347
SSE
< 1/8
0.067 mi.
356 ft.

Relative:
Higher

VAULT 0610
34TH ST/6TH AVE
MANHATTAN, NY

NY Spills

S105056635
N/A

Click here for full text details

NY Spills
Spill Number/Closed Date 0100622 / 2003-06-27
Site ID 279922
Spill Date 2001-04-17

AN1348
SSE
< 1/8
0.067 mi.
356 ft.

Relative:
Higher

VAULT #155
WEST 34TH ST BET 5 & 6 AV
MANHATTAN, NY

NY Spills

S106005233
N/A

Click here for full text details

NY Spills
Spill Number/Closed Date 0203559 / 2004-01-14
Site ID 66096
Spill Date 2002-07-03

AN1349
SE
< 1/8
0.068 mi.
357 ft.

Relative:
Higher

CON EDISON
64 W 35TH ST
NEW YORK, NY 10001

NY MANIFEST

S118089217
N/A

Click here for full text details

NY MANIFEST
EPA ID NYP004849026
EPA ID NYP004768156

AN1350
SE
< 1/8
0.068 mi.
357 ft.

Relative:
Higher

CON EDISON
64 W 35TH ST
NEW YORK, NY 10001

Click here for full text details

NJ MANIFEST
EPA Id NYP004849026

Database(s): **NJ MANIFEST**
EDR ID Number: **S120677630**
EPA ID Number: **N/A**

AN1351
SE
< 1/8
0.068 mi.
357 ft.

Relative:
Higher

CON EDISON
64 W 35TH ST
NEW YORK, NY 10001

Click here for full text details

RCRA NonGen / NLR
EPA Id NYP004849026

FINDS
Registry ID: 110069388898

ECHO
Registry ID 110069388898

Database(s): **RCRA NonGen / NLR, FINDS, ECHO**
EDR ID Number: **1019325690**
EPA ID Number: **NYP004849026**

AN1352
SE
< 1/8
0.068 mi.
357 ft.

Relative:
Higher

CON EDISON
64 W 35TH ST
NEW YORK, NY 10001

Click here for full text details

RCRA NonGen / NLR
EPA Id NYP004768156

Database(s): **RCRA NonGen / NLR**
EDR ID Number: **1019901976**
EPA ID Number: **NYP004768156**

AN1353
SE
< 1/8
0.068 mi.
357 ft.

Relative:
Higher

CON EDISON
64 W 35TH ST
NEW YORK, NY 10018

Click here for full text details

RCRA NonGen / NLR
EPA Id NYP004828374

Database(s): **RCRA NonGen / NLR**
EDR ID Number: **1019906947**
EPA ID Number: **NYP004828374**

AN1354
SE
< 1/8
0.068 mi.
357 ft.

Relative:
Higher

CON EDISON
64 W 35TH ST
NEW YORK, NY 10018

NJ MANIFEST **S120675771**
N/A

Click here for full text details

NJ MANIFEST
EPA Id NYP004828374

AN1355
SE
< 1/8
0.068 mi.
357 ft.

Relative:
Higher

CON EDISON
64 W 35TH ST
NEW YORK, NY 10001

NJ MANIFEST **S120670499**
N/A

Click here for full text details

NJ MANIFEST
EPA Id NYP004768156

AT1356
SE
< 1/8
0.068 mi.
357 ft.

Relative:
Higher

990 AVE OF THE AMERICAS
990 AVENUE OF THE AMERICAS
NEW YORK, NY 10018

NY UST **U000412432**
N/A

Click here for full text details

AT1357
SE
< 1/8
0.068 mi.
357 ft.

Relative:
Higher

990 AVE OF THE AMERICAS
990 AVENUE OF THE AMERICAS
NEW YORK, NY 10018

UST FINDER **1028593532**
N/A

Click here for full text details

AT1358
ESE
< 1/8
0.068 mi.
358 ft.

Relative:
Higher

CON EDISON
33 W 37TH ST & 6TH AVE
NEW YORK, NY 10018

RCRA NonGen / NLR **1014398908**
FINDS **NYP004212833**
ECHO
NY MANIFEST
NJ MANIFEST

Click here for full text details

RCRA NonGen / NLR
EPA Id NYP004212833

FINDS
Registry ID: 110042188129
Registry ID: 110017253602

ECHO
Registry ID 110042188129

CON EDISON (Continued) **1014398908**

NY MANIFEST
EPA ID NYP004212833

NJ MANIFEST
EPA Id NYP004212833

AT1359
ESE
< 1/8
0.068 mi.
358 ft.

Relative:
Higher

CON ED - MH 46611
W 37TH ST & 6TH AVE
NEW YORK, NY 10018

RCRA NonGen / NLR **1007206592**
NY MANIFEST **NYP004012647**

Click here for full text details

RCRA NonGen / NLR
EPA Id NYP004012647

NY MANIFEST
EPA ID NYP004012647

AT1360
ESE
< 1/8
0.068 mi.
358 ft.

Relative:
Higher

AT INTERSECTION
EAST 37TH ST AND 6TH AVE
MANHATTAN, NY

NY Spills **S113405705**
N/A

Click here for full text details

NY Spills
Spill Number/Closed Date 1216415 / 2013-03-15
Site ID 479787
Spill Date 2013-03-15

AT1361
ESE
< 1/8
0.068 mi.
358 ft.

Relative:
Higher

37TH ST & 6TH AVENUE
37TH ST / 6TH AVENUE
MANHATTAN, NY

NY Spills **S102147304**
N/A

Click here for full text details

NY Spills
Spill Number/Closed Date 9309904 / 1993-11-30
Site ID 268564
Spill Date 1993-11-15

AT1362
ESE
< 1/8
0.068 mi.
358 ft.

Relative:
Higher

CON EDISON
W 37TH ST & 6TH AVE
NEW YORK, NY 10018

RCRA NonGen / NLR **1019908606**
NYP004847869

Click here for full text details

RCRA NonGen / NLR
EPA Id NYP004847869

AT1363
ESE
< 1/8
0.068 mi.
358 ft.

Relative:
Higher

CON EDISON
W 37TH ST & 6TH AVE
NEW YORK, NY 10018

NJ MANIFEST **S120677526**
N/A

Click here for full text details

NJ MANIFEST
EPA Id NYP004847869

AT1364
ESE
< 1/8
0.068 mi.
358 ft.

Relative:
Higher

CON EDISON
6TH AVE & W 37TH ST
NEW YORK, NY

NY MANIFEST **S118463682**
N/A

Click here for full text details

NY MANIFEST
EPA ID NYP004855488

AQ1365
NE
< 1/8
0.068 mi.
358 ft.

Relative:
Higher

MANHOLE 29077
WEST 42ND/BROADWAY
MANHATTAN, NY

NY Spills **S104654222**
N/A

Click here for full text details

NY Spills
Spill Number/Closed Date 0003966 / 2004-04-09
Site ID 161359
Spill Date 2000-07-01

AQ1366
NE
< 1/8
0.068 mi.
358 ft.

Relative:
Higher

ON ROAD WAY
42ND/ BROADWAY
NEW YORK CITY, NY

NY Spills **S108296891**
N/A

Click here for full text details

NY Spills
Spill Number/Closed Date 0610587 / 2006-12-19
Site ID 375053
Spill Date 2006-12-18

AT1367
ESE
< 1/8
0.068 mi.
360 ft.

Relative:
Higher

CON EDISON MANHOLE: 57382
W 37TH ST & 6TH AVE NW COR
NEW YORK, NY 10018

Click here for full text details

RCRA NonGen / NLR
EPA Id NYP004258265

NY MANIFEST
EPA ID NYP004258265

Database(s): RCRA NonGen / NLR, NY MANIFEST
EDR ID Number: 1016143096
EPA ID Number: NYP004258265

AI1368
WSW
< 1/8
0.068 mi.
361 ft.

Relative:
Lower

CON EDISON
315 W 33RD ST & 8TH AVE
NEW YORK, NY 10001

Click here for full text details

NY MANIFEST
EPA ID NYP004546040

Database(s): NY MANIFEST
EDR ID Number: S117062264
EPA ID Number: N/A

AL1369
East
< 1/8
0.069 mi.
362 ft.

Relative:
Higher

CON EDISON - VAULT V6403
151 W 39TH ST
NEW YORK, NY 10018

Click here for full text details

RCRA-LQG
EPA Id NYP005072301

Database(s): RCRA-LQG
EDR ID Number: 1024891084
EPA ID Number: NYP005072301

AL1370
East
< 1/8
0.069 mi.
362 ft.

Relative:
Higher

CON EDISON - VAULT V6618
151 W 39TH ST
NEW YORK, NY 10018

Click here for full text details

NY MANIFEST
EPA ID NYP005072319

Database(s): NY MANIFEST
EDR ID Number: S121967999
EPA ID Number: N/A

AL1371
East
< 1/8
0.069 mi.
362 ft.

Relative:
Higher

CON EDISON - VAULT V6618
151 W 39TH ST
NEW YORK, NY 10018

Click here for full text details

RCRA-LQG
EPA Id NYP005072319

Database(s): RCRA-LQG
EDR ID Number: 1024891085
EPA ID Number: NYP005072319

AL1372
East
< 1/8
0.069 mi.
362 ft.

Relative:
Higher

CON EDISON - VAULT V6403
151 W 39TH ST
NEW YORK, NY 10018

NY MANIFEST **S121967998**
N/A

Click here for full text details

NY MANIFEST
EPA ID NYP005072301

AR1373
NW
< 1/8
0.069 mi.
362 ft.

Relative:
Lower

LOT 9008,TAXBLOCK 763
347 WEST 39 STREET
MANHATTAN, NY

NY E DESIGNATION **S108076111**
N/A

Click here for full text details

AR1374
NW
< 1/8
0.069 mi.
362 ft.

Relative:
Lower

WEST SIDE LOFTS LTD
347 WEST 39TH STREET
NEW YORK, NY 10018

NY AST **U004077665**
N/A

Click here for full text details

NY AST
Facility Id 2-360554

AR1375
NW
< 1/8
0.069 mi.
362 ft.

Relative:
Lower

CONSOLIDATED EDISON
MH349-W 39TH ST & 6TH AVE
NEW YORK, NY

NY MANIFEST **1009240785**
N/A

Click here for full text details

NY MANIFEST
EPA ID NYP004087417

AZ1376
ESE
< 1/8
0.069 mi.
362 ft.

Relative:
Higher

PARKING LOT
BULKHEAD/57TH ST
MANHATTAN, NY

NY Spills **S106007545**
N/A

Click here for full text details

NY Spills
Spill Number/Closed Date 0206281 / 2007-11-20
Site ID 238211
Spill Date 2002-09-17

AZ1377
ESE
< 1/8
0.069 mi.
362 ft.

Relative:
Higher

MANHOLE#203-1065-9
CORNER WEST 37TH & 6TH
NEW YORK, NY

NY Spills | **S108956206**
N/A

Click here for full text details

NY Spills
Spill Number/Closed Date 0708297 / 2007-11-02
Site ID 389163
Spill Date 2007-10-30

AL1378
East
< 1/8
0.069 mi.
363 ft.

Relative:
Higher

108 WEST 39TH ST
108 WEST 39TH ST
MANHATTAN, NY

NY Spills | **S102149162**
N/A

Click here for full text details

NY Spills
Spill Number/Closed Date 9412241 / 2004-02-03
Site ID 59455
Spill Date 1994-12-13

AH1379
WNW
< 1/8
0.069 mi.
365 ft.

Relative:
Lower

349 WEST 37 STREET
MANHATTAN, NY 10018

NY E DESIGNATION
NY NYC LAND USE | **S108076097**
N/A

Click here for full text details

AH1380
WNW
< 1/8
0.069 mi.
365 ft.

Relative:
Lower

COMMERCIAL BUILDING
349-351 W 37TH ST
NEW YORK, NY 10001

RCRA NonGen / NLR
FINDS
ECHO
NY MANIFEST | **1004757835**
NYD986955904

Click here for full text details

RCRA NonGen / NLR
EPA Id NYD986955904

FINDS
Registry ID: 110004468558

ECHO
Registry ID 110004468558

NY MANIFEST
EPA ID NYD986955904

AQ1381
NE
< 1/8
0.070 mi.
371 ft.

Relative:
Higher

CINOPTICALS INC
1466 BROADWAY
NEW YORK, NY 10036

RCRA NonGen / NLR **1000340197**
NYD075224253

Click here for full text details

RCRA NonGen / NLR
EPA Id NYD075224253

AQ1382
NE
< 1/8
0.070 mi.
371 ft.

Relative:
Higher

SL GREEN REALTY CORPORATION
1466 BROADWAY
NEW YORK, NY 10036

NY AST **A100177739**
N/A

Click here for full text details

NY AST
Facility Id 2-093149

AU1383
North
< 1/8
0.071 mi.
374 ft.

Relative:
Lower

CON EDISON
303 W 42 ST
NEW YORK, NY 10036

NY MANIFEST **S117313896**
N/A

Click here for full text details

NY MANIFEST
EPA ID NYP004608816

AU1384
North
< 1/8
0.071 mi.
374 ft.

Relative:
Lower

CON EDISON
303 W 42 ST
NEW YORK, NY 10036

NY MANIFEST **S117314423**
N/A

Click here for full text details

NY MANIFEST
EPA ID NYP004614780

AQ1385
NE
< 1/8
0.071 mi.
375 ft.

Relative:
Higher

WALGREENS
1471 BROADWAY
NEW YORK, NY 10036

E MANIFEST **1027884741**
N/A

Click here for full text details

AQ1386
NE
< 1/8
0.071 mi.
375 ft.

Relative: Higher

WALGREEN #11962
1471 BROADWAY
NEW YORK, NY 10036

Click here for full text details

E MANIFEST 1028039854
N/A

AQ1387
NE
< 1/8
0.071 mi.
375 ft.

Relative: Higher

CON EDISON - GAS DRIP GAS MAIN
1471 BROADWAY
NEW YORK, NY 10036

Click here for full text details

RCRA-LQG 1016961586
NY MANIFEST NYP004343976

RCRA-LQG
EPA Id NYP004343976

NY MANIFEST
EPA ID NYP004343976

AN1388
SE
< 1/8
0.071 mi.
377 ft.

Relative: Higher

CON EDISON SERVICE BOX 6810
72 W 36TH ST
NEW YORK, NY 10018

Click here for full text details

RCRA NonGen / NLR 1014926257
NY MANIFEST NYP004239859
NJ MANIFEST

RCRA NonGen / NLR
EPA Id NYP004239859

NY MANIFEST
EPA ID NYP004239859

NJ MANIFEST
EPA Id NYP004239859

AR1389
NNW
< 1/8
0.071 mi.
377 ft.

Relative: Lower

LOT 65,TAXBLOCK 763
342 WEST 40 STREET
MANHATTAN, NY

Click here for full text details

NY E DESIGNATION S108076077
NY NYC LAND USE N/A

AR1390
NNW
< 1/8
0.071 mi.
377 ft.

Relative:
Lower

STAGING ASSOCIATES LTD
342 WEST 40TH STREET
NEW YORK, NY 10018

NY AST | **A100178264**
N/A

Click here for full text details

NY AST
Facility Id 2-606036

AN1391
SE
< 1/8
0.072 mi.
378 ft.

Relative:
Higher

CON EDISON
63 W 35TH ST
NEW YORK, NY 10001

RCRA NonGen / NLR | **1019324843**
NYP004768776

Click here for full text details

RCRA NonGen / NLR
EPA Id NYP004768776

AN1392
SE
< 1/8
0.072 mi.
378 ft.

Relative:
Higher

CON EDISON
63 W 35TH ST
NEW YORK, NY 10001

NY MANIFEST | **S118089279**
N/A

Click here for full text details

NY MANIFEST
EPA ID NYP004768776

AN1393
SE
< 1/8
0.072 mi.
378 ft.

Relative:
Higher

CON EDISON
63 W 35TH ST
NEW YORK, NY 10001

NJ MANIFEST | **S120670551**
N/A

Click here for full text details

NJ MANIFEST
EPA Id NYP004768776

AX1394
NNW
< 1/8
0.072 mi.
378 ft.

Relative:
Lower

CON EDISON - VAULT 4479
315 W 41ST ST
NEW YORK, NY 10036

NY MANIFEST | **S121967846**
N/A

Click here for full text details

NY MANIFEST
EPA ID NYP005053327

AX1395
NNW
< 1/8
0.072 mi.
378 ft.

Relative:
Lower

CON EDISON - VAULT 4479
315 W 41ST ST
NEW YORK, NY 10036

RCRA-LQG | **1024890936**
NYP005053327

Click here for full text details

RCRA-LQG
EPA Id NYP005053327

AT1396
ESE
< 1/8
0.072 mi.
379 ft.

Relative:
Higher

CON EDISON SERVICE BOX: 46616
1000 6TH AVE
NEW YORK, NY 10018

NJ MANIFEST | **S117985415**
N/A

Click here for full text details

NJ MANIFEST
EPA Id NYP004258224

AT1397
ESE
< 1/8
0.072 mi.
379 ft.

Relative:
Higher

COMERCIAL/APARTMENTS
1000 6TH AVE
MANHATTAN, NY

NY LTANKS | **S106702816**
N/A

Click here for full text details

NY LTANKS
Spill Number/Closed Date 0406773 / 2006-09-12
Site ID 236214
Spill Date 2004-09-20

AT1398
ESE
< 1/8
0.072 mi.
379 ft.

Relative:
Higher

CON EDISON SERVICE BOX: 46616
1000 6TH AVE
NEW YORK, NY 10018

RCRA NonGen / NLR
FINDS
ECHO
NY MANIFEST | **1016143092**
NYP004258224

Click here for full text details

RCRA NonGen / NLR
EPA Id NYP004258224

FINDS
Registry ID: 110055420780

ECHO
Registry ID 110055420780

NY MANIFEST
EPA ID NYP004258224

AP1399
West
< 1/8
0.072 mi.
379 ft.

Relative:
Lower

FRENCH CLEANERS
370 W 35TH ST
NEW YORK, NY 10001

EDR Hist Cleaner

1019991758
N/A

Click here for full text details

AP1400
West
< 1/8
0.072 mi.
379 ft.

Relative:
Lower

370 WEST 35TH ST.
370 WEST 35TH ST.
MANHATTAN, NY

NY Spills

S104506035
N/A

Click here for full text details

NY Spills
Spill Number/Closed Date 9809666 / 1998-11-02
Spill Number/Closed Date 9311436 / 1993-12-22
Site ID 241131
Site ID 181285
Spill Date 1998-11-02
Spill Date 1993-12-22

AI1401
WSW
< 1/8
0.072 mi.
379 ft.

Relative:
Lower

LOT 22,TAXBLOCK 757
315 WEST 33 STREET
MANHATTAN, NY

NY E DESIGNATION
NY NYC LAND USE

S108077547
N/A

Click here for full text details

AI1402
WSW
< 1/8
0.072 mi.
379 ft.

Relative:
Lower

C D C CONCIERGE SERVICE
315 W 33RD ST
NEW YORK, NY 10001

EDR Hist Cleaner

1019946608
N/A

Click here for full text details

AI1403
WSW
< 1/8
0.072 mi.
379 ft.

Relative:
Lower

315 WEST 33RD STREET
315 WEST 33RD STREET
NEW YORK, NY 10001

NY AST

A100292101
N/A

Click here for full text details

NY AST
Facility Id 2-607513

AH1404
WNW
< 1/8
0.072 mi.
380 ft.

Relative:
Lower

LOT 68,TAXBLOCK 760
352 WEST 37 STREET
MANHATTAN, NY

Click here for full text details

NY E DESIGNATION **S108076089**
NY NYC LAND USE **N/A**

AJ1405
NW
< 1/8
0.072 mi.
382 ft.

Relative:
Lower

351 WEST 38TH STREET
351 WEST 38TH STREET
MANHATTAN, NY

Click here for full text details

NY NYC OER **S129932351**
N/A

AP1406
WNW
< 1/8
0.072 mi.
382 ft.

Relative:
Lower

T & M PLATING
357 W 36TH ST
NEW YORK, NY 10018

Click here for full text details

RCRA-SQG
EPA Id NYR000122754

NY MANIFEST
EPA ID NYR000122754

RCRA-SQG **1007208718**
NY MANIFEST **NYR000122754**

AP1407
WNW
< 1/8
0.072 mi.
382 ft.

Relative:
Lower

T & M PLATING
357 W 36TH ST
NEW YORK, NY 10018

Click here for full text details

NJ MANIFEST
EPA Id NYR000122754

NJ MANIFEST **S123565239**
N/A

AF1408
South
< 1/8
0.072 mi.
382 ft.

Relative:
Lower

CON EDISON MANHOLE: 6140
141 W 33RD ST
NEW YORK, NY 10001

Click here for full text details

RCRA NonGen / NLR
EPA Id NYP004374005

NY MANIFEST
EPA ID NYP004373965
EPA ID NYP004374005

RCRA NonGen / NLR **1016964481**
NY MANIFEST **NYP004374005**

AF1409
South
< 1/8
0.072 mi.
382 ft.

Relative:
Lower

CON EDISON - MANHOLE 6139
141 W 33RD ST
NEW YORK, NY 10001

RCRA-LQG | **1016964477**
NYP004373965

Click here for full text details

RCRA-LQG
EPA Id NYP004373965

AL1410
East
< 1/8
0.073 mi.
384 ft.

Relative:
Higher

CON EDISON
125 W 39TH ST
NEW YORK, NY 10018

RCRA NonGen / NLR
FINDS
ECHO | **1019325140**
NYP004797726

Click here for full text details

RCRA NonGen / NLR
EPA Id NYP004797726

FINDS
Registry ID: 110069389593

ECHO
Registry ID 110069389593

AL1411
East
< 1/8
0.073 mi.
384 ft.

Relative:
Higher

CON EDISON
125 W 39TH ST
NEW YORK, NY 10018

NJ MANIFEST | **S120673082**
N/A

Click here for full text details

NJ MANIFEST
EPA Id NYP004797726

AL1412
East
< 1/8
0.073 mi.
384 ft.

Relative:
Higher

CON EDISON
125 W 39TH ST
NEW YORK, NY 10018

NY MANIFEST | **S118257126**
N/A

Click here for full text details

NY MANIFEST
EPA ID NYP004797726

BA1413
West
< 1/8
0.073 mi.
386 ft.

Relative:
Lower

347 WEST 34 STREET
MANHATTAN, NY 10001

NY E DESIGNATION **S108077543**
NY NYC LAND USE **N/A**

Click here for full text details

AE1414
ENE
< 1/8
0.073 mi.
387 ft.

Relative:
Higher

CON EDISON SERVICE BOX: 29067
1440 BROADWAY SERVICE BOX 29067
NEW YORK, NY 10018

RCRA NonGen / NLR **1016964536**
NY MANIFEST **NYP004374526**

Click here for full text details

RCRA NonGen / NLR
EPA Id NYP004374526

NY MANIFEST
EPA ID NYP004374526

AE1415
ENE
< 1/8
0.073 mi.
387 ft.

Relative:
Higher

CON EDISON SERVICE BOX: 29069
1440 BROADWAY SERVICE BOX 29069
NEW YORK, NY 10018

RCRA NonGen / NLR **1016964537**
NY MANIFEST **NYP004374534**

Click here for full text details

RCRA NonGen / NLR
EPA Id NYP004374534

NY MANIFEST
EPA ID NYP004374534

AE1416
ENE
< 1/8
0.073 mi.
387 ft.

Relative:
Higher

1440 BROADWAY PARTNERS LLC
1440 BROADWAY
NEW YORK, NY 10018

NY AST **A100182921**
N/A

Click here for full text details

NY AST
Facility Id 2-199575

AE1417
ENE
< 1/8
0.073 mi.
387 ft.

Relative:
Higher

HELMSLEY SPEAR MANAGEMENT CO
1440 BROADWAY ROOM 1759
NEW YORK, NY 10018

PA MANIFEST **S110049437**
N/A

Click here for full text details

PA MANIFEST
Generator EPA Id NYD986875490

AE1418
ENE
< 1/8
0.073 mi.
387 ft.

Relative:
Higher

FORD FOUNDATION HEALTH UNIT
1440 BROADWAY FLOOR 18
NEW YORK, NY 10018

Click here for full text details

E MANIFEST **1027826996**
N/A

AE1419
ENE
< 1/8
0.073 mi.
387 ft.

Relative:
Higher

CVS
1440 BROADWAY
NEW YORK, NY 10018

Click here for full text details

RCRA-VSQG **1000550322**
FINDS **NYD986875490**
ECHO
NY MANIFEST
E MANIFEST

RCRA-VSQG
EPA Id NYD986875490

FINDS
Registry ID: 110004438001

ECHO
Registry ID 110004438001

NY MANIFEST
EPA ID NYD986875490

AE1420
ENE
< 1/8
0.073 mi.
387 ft.

Relative:
Higher

ASSOCIATED MERCHANDISING CORP
1440 BROADWAY 10TH FLOOR
NEW YORK, NY 10018

Click here for full text details

NY Spills **1001215488**
RCRA NonGen / NLR **NYR000046045**
FINDS
ECHO
NY AIRS
NY MANIFEST

NY Spills
Spill Number/Closed Date 9508784 / 1995-10-18
Site ID 83745
Spill Date 1995-10-18

RCRA NonGen / NLR
EPA Id NYR000046045

FINDS
Registry ID: 110004538064

ECHO
Registry ID 110004538064

NY AIRS

ASSOCIATED MERCHANDISING CORP (Continued) **1001215488**

DEC Id 2620500646

NY MANIFEST
EPA ID NYR000046045

AE1421
ENE
< 1/8
0.073 mi.
387 ft.

Relative:
Higher

1440 BROADWAY **NY Spills** **S107522678**
MANHATTAN, NY 10018 **NY NYC LAND USE** **N/A**

Click here for full text details

NY Spills
Spill Number/Closed Date 0512775 / 2006-05-24
Site ID 359148
Spill Date 2006-02-03

AL1422
East
< 1/8
0.073 mi.
388 ft.

Relative:
Higher

CON EDISON **RCRA NonGen / NLR** **1019906272**
121 W 39TH ST **FINDS** **NYP004819219**
NEW YORK, NY 10018 **ECHO**

Click here for full text details

RCRA NonGen / NLR
EPA Id NYP004819219

FINDS
Registry ID: 110069644102

ECHO
Registry ID 110069644102

AL1423
East
< 1/8
0.073 mi.
388 ft.

Relative:
Higher

CON EDISON **NJ MANIFEST** **S120675034**
121 W 39TH ST **N/A**
NEW YORK, NY 10018

Click here for full text details

NJ MANIFEST
EPA Id NYP004819219

AL1424
East
< 1/8
0.073 mi.
388 ft.

Relative:
Higher

CON EDISON
121 W 39TH ST
NEW YORK, NY 10018

Click here for full text details

NY MANIFEST
EPA ID NYP004819219

NY MANIFEST **S118258664**
N/A

AL1425
East
< 1/8
0.074 mi.
390 ft.

Relative:
Higher

CON EDISON MANHOLE: 7461
119 W 39TH ST
NEW YORK, NY 10018

Click here for full text details

RCRA NonGen / NLR
EPA Id NYP004374500

NY MANIFEST
EPA ID NYP004374500

RCRA NonGen / NLR **1016964534**
NY MANIFEST **NYP004374500**

AK1426
NNE
< 1/8
0.074 mi.
390 ft.

Relative:
Higher

NEW 42ND STREET STUDIO BUILDING
229 WEST 42ND STREET
NEW YORK, NY 10036

Click here for full text details

NY AST
Facility Id 2-213462

NY AST **U003390342**
N/A

AR1427
NW
< 1/8
0.076 mi.
402 ft.

Relative:
Lower

LOT 8,TAXBLOCK 763
353 WEST 39 STREET
MANHATTAN, NY

Click here for full text details

NY E DESIGNATION **S117676608**
NY NYC LAND USE **N/A**

AO1428
ESE
< 1/8
0.078 mi.
410 ft.

Relative:
Higher

CON EDISON SERVICE BOX: 46617
1006 6TH AVE
NEW YORK, NY 10018

Click here for full text details

NJ MANIFEST
EPA Id NYP004258232

NJ MANIFEST **S117985416**
N/A

AO1429
ESE
< 1/8
0.078 mi.
410 ft.

Relative:
Higher

CON EDISON SERVICE BOX: 46617
1006 6TH AVE
NEW YORK, NY 10018

RCRA NonGen / NLR
FINDS
ECHO
NY MANIFEST

1016143093
NYP004258232

Click here for full text details

RCRA NonGen / NLR
EPA Id NYP004258232

FINDS
Registry ID: 110055466927

ECHO
Registry ID 110055466927

NY MANIFEST
EPA ID NYP004258232

AP1430
WNW
< 1/8
0.078 mi.
412 ft.

Relative:
Lower

361 WEST 36 STREET
MANHATTAN, NY 10018

NY E DESIGNATION
NY NYC LAND USE

S108076096
N/A

Click here for full text details

BB1431
ENE
< 1/8
0.078 mi.
412 ft.

Relative:
Higher

CON EDISON - MANHOLE 7961
128 W 41ST ST
NEW YORK, NY 10036

NY MANIFEST

S121968117
N/A

Click here for full text details

NY MANIFEST
EPA ID NYP005084470

BB1432
ENE
< 1/8
0.078 mi.
412 ft.

Relative:
Higher

CON EDISON - MANHOLE 7961
128 W 41ST ST
NEW YORK, NY 10036

RCRA-LQG

1024891197
NYP005084470

Click here for full text details

RCRA-LQG
EPA Id NYP005084470

BB1433
ENE
< 1/8
0.078 mi.
412 ft.

Relative:
Higher

CON EDISON - MANHOLE 7963
128 W 41ST ST
NEW YORK, NY 10036

Click here for full text details

NY MANIFEST
EPA ID NYP005084967

NY MANIFEST **S121968118**
N/A

BB1434
ENE
< 1/8
0.078 mi.
412 ft.

Relative:
Higher

CON EDISON - MANHOLE 7963
128 W 41ST ST
NEW YORK, NY 10036

Click here for full text details

RCRA-LQG
EPA Id NYP005084967

RCRA-LQG **1024891198**
NYP005084967

AJ1435
NW
< 1/8
0.078 mi.
413 ft.

Relative:
Lower

LOT 6,TAXBLOCK 762
350 WEST 38 STREET
MANHATTAN, NY

Click here for full text details

NY E DESIGNATION **S117676476**
NY NYC LAND USE **N/A**

AJ1436
NW
< 1/8
0.078 mi.
413 ft.

Relative:
Lower

CON EDISON
350 W 38TH ST
NEW YORK, NY 10016

Click here for full text details

NJ MANIFEST
EPA Id NYP004265369

NJ MANIFEST **S117985990**
N/A

AJ1437
NW
< 1/8
0.078 mi.
413 ft.

Relative:
Lower

LOT 62,TAXBLOCK 761
350 WEST 38 STREET
MANHATTAN, NY 10018

Click here for full text details

NY E DESIGNATION **S108076066**
N/A

AJ1438
NW
< 1/8
0.078 mi.
413 ft.

Relative:
Lower

CON EDISON
350 W 38TH ST
NEW YORK, NY 10016

RCRA NonGen / NLR
FINDS
ECHO
NY MANIFEST

1016143753
NYP004265369

Click here for full text details

RCRA NonGen / NLR
EPA Id NYP004265369

FINDS
Registry ID: 110055424946

ECHO
Registry ID 110055424946

NY MANIFEST
EPA ID NYP004265369

AJ1439
NW
< 1/8
0.078 mi.
413 ft.

Relative:
Lower

STREET
350 WEST 38 STREET
NEW YORK, NY

NY Spills

S117851337
N/A

Click here for full text details

NY Spills
Spill Number/Closed Date 1411886 / 2015-04-24
Site ID 505688
Spill Date 2015-03-20

AH1440
WNW
< 1/8
0.078 mi.
414 ft.

Relative:
Lower

LOT 5,TAXBLOCK 761
WEST 37 STREET
MANHATTAN, NY

NY E DESIGNATION

S108076005
N/A

Click here for full text details

AQ1441
NE
< 1/8
0.078 mi.
414 ft.

Relative:
Higher

MANHOLE #6014
156-170 WEST 42ND STREET
MANHATTAN, NY

NY Spills

S106383144
N/A

Click here for full text details

NY Spills
Spill Number/Closed Date 0313032 / 2004-07-15
Site ID 281903
Spill Date 2004-02-26

AQ1442
NE
< 1/8
0.079 mi.
416 ft.

Relative:
Higher

JT OTS GP LLC - ONE TIMES SQUARE
1475 BROADWAY
NEW YORK, NY 10036

Click here for full text details

NY MANIFEST
EPA ID NYR000257808

NY MANIFEST **S130582891**
N/A

AQ1443
NE
< 1/8
0.079 mi.
416 ft.

Relative:
Higher

REUTERS BLDG 19TH FLOOR 19-B10
1475 BROADWAY
MANHATTAN, NY

Click here for full text details

NY Spills
Spill Number/Closed Date 0808429 / 2008-10-28
Site ID 405822
Spill Date 2008-10-27

NY Spills **S109372970**
NY NYC LAND USE **N/A**

AQ1444
NE
< 1/8
0.079 mi.
416 ft.

Relative:
Higher

JT OTS GP LLC - ONE TIMES SQUARE
BROADWAY
NEW YORK, NY 10036

Click here for full text details

RCRA-SQG
EPA Id NYR000257808

RCRA-SQG **1027473809**
E MANIFEST **NYR000257808**

AN1445
SE
< 1/8
0.079 mi.
419 ft.

Relative:
Higher

CON EDISON SERVICE BOX: 6598
59 W 35TH ST
NEW YORK, NY 10018

Click here for full text details

RCRA NonGen / NLR
EPA Id NYP004456497

NY MANIFEST
EPA ID NYP004456497

RCRA NonGen / NLR **1016971896**
NY MANIFEST **NYP004456497**

AU1446
North
< 1/8
0.080 mi.
422 ft.

Relative:
Lower

LOT 25,TAXBLOCK 1033
305 WEST 42 STREET
MANHATTAN, NY

Click here for full text details

NY E DESIGNATION **S108075892**
N/A

AJ1447
NW
< 1/8
0.080 mi.
424 ft.

Relative:
Lower

350 WEST 39TH STREET DEVELOPMENT
350 W 39TH ST
NEW YORK, NY 10018

RCRA NonGen / NLR
FINDS
ECHO
NY MANIFEST

1000355378
NYD083063248

Click here for full text details

RCRA NonGen / NLR
EPA Id NYD083063248

FINDS
Registry ID: 110004372241

ECHO
Registry ID 110004372241

NY MANIFEST
EPA ID NYD083063248

AJ1448
NW
< 1/8
0.080 mi.
424 ft.

Relative:
Lower

350 WEST 39TH STREET
350 WEST 39TH STREET
NEW YORK, NY 10018

NY UST

U004272311
N/A

Click here for full text details

AJ1449
NW
< 1/8
0.080 mi.
424 ft.

Relative:
Lower

350 WEST 39TH STREET
350 WEST 39TH STREET
NEW YORK, NY 10018

UST FINDER

1028597795
N/A

Click here for full text details

AJ1450
NW
< 1/8
0.080 mi.
424 ft.

Relative:
Lower

LOT 67,TAXBLOCK 762
350 WEST 39 STREET
MANHATTAN, NY 10018

NY E DESIGNATION
NY NYC LAND USE

S128902320
N/A

Click here for full text details

AJ1451
NW
< 1/8
0.080 mi.
424 ft.

Relative:
Lower

350 WEST 39TH STREET
350 WEST 39TH STREET
MANHATTAN, NY

Click here for full text details

NY NYC OER **S129932349**
N/A

AJ1452
NW
< 1/8
0.080 mi.
424 ft.

Relative:
Lower

350 WEST 39TH STREET
350 WEST 39TH STREET
NEW YORK CITY, NY

Click here for full text details

NY VCP **S118943631**
N/A

AW1453
SSW
< 1/8
0.081 mi.
427 ft.

Relative:
Lower

PENN STATION
32ND, 33RD ST, 7TH AVE
MANHATTAN, NY

Click here for full text details

NY Spills
Spill Number/Closed Date 0108868 / 2002-07-30
Site ID 94437
Spill Date 2001-12-05

NY Spills **S105236438**
N/A

BC1454
North
< 1/8
0.081 mi.
427 ft.

Relative:
Lower

CON EDISON SERVICE BOX: 8130
318 W 42ND ST
NEW YORK, NY 10017

Click here for full text details

NJ MANIFEST
EPA Id NYP004268009

NJ MANIFEST **S117986231**
N/A

BC1455
North
< 1/8
0.081 mi.
427 ft.

Relative:
Lower

CON EDISON SERVICE BOX: 8130
318 W 42ND ST
NEW YORK, NY 10017

Click here for full text details

RCRA NonGen / NLR
EPA Id NYP004268009

FINDS
Registry ID: 110055457866

ECHO

RCRA NonGen / NLR **1016144013**
FINDS **NYP004268009**
ECHO
NY MANIFEST

CON EDISON SERVICE BOX: 8130 (Continued) **1016144013**

Registry ID 110055457866

NY MANIFEST
EPA ID NYP004268009

BD1456
ENE
< 1/8
0.081 mi.
428 ft.

Relative:
Higher

LONG ISLAND CITY H.S. (Q452) **NY AST** **A100183190**
14-30 BROADWAY **N/A**
NEW YORK, NY undef

Click here for full text details

NY AST
Facility Id 2-606582

AL1457
East
< 1/8
0.081 mi.
430 ft.

Relative:
Higher

CON EDISON SERVICE BOX: 7219 **RCRA NonGen / NLR** **1016966609**
104 W 39TH ST **NY MANIFEST** **NYP004394573**
NEW YORK, NY 10018

Click here for full text details

RCRA NonGen / NLR
EPA Id NYP004394573

NY MANIFEST
EPA ID NYP004394573

AP1458
WNW
< 1/8
0.081 mi.
430 ft.

Relative:
Lower

367 W. 35TH STREET **NY AST** **A100183060**
367 W. 35TH STREET **N/A**
NEW YORK, NY 10001

Click here for full text details

NY AST
Facility Id 2-606414

AW1459
SSW
< 1/8
0.082 mi.
432 ft.

Relative:
Lower

CON EDISON **NY MANIFEST** **S118464069**
405 7TH AVE **N/A**
NEW YORK, NY

Click here for full text details

NY MANIFEST
EPA ID NYP004861478

AT1460
SE
< 1/8
0.082 mi.
433 ft.

Relative:
Higher

6536 ASSOCIATES LLC
65 W 36 STREET
NEW YORK, NY 10018

NY AST | **U004077026**
N/A

Click here for full text details

NY AST
Facility Id 2-265284

AT1461
SE
< 1/8
0.082 mi.
433 ft.

Relative:
Higher

CON EDISON SERVICE BOX: 6793
65 W 36TH ST
NEW YORK, NY 10001

RCRA NonGen / NLR
FINDS
ECHO
NY MANIFEST

1016143580
NYP004263604

Click here for full text details

RCRA NonGen / NLR
EPA Id NYP004263604

FINDS
Registry ID: 110055423858

ECHO
Registry ID 110055423858

NY MANIFEST
EPA ID NYP004263604

AT1462
SE
< 1/8
0.082 mi.
433 ft.

Relative:
Higher

CON EDISON SERVICE BOX: 6793
65 W 36TH ST
NEW YORK, NY 10001

NJ MANIFEST | **S117985833**
N/A

Click here for full text details

NJ MANIFEST
EPA Id NYP004263604

AT1463
SE
< 1/8
0.082 mi.
433 ft.

Relative:
Higher

COMMERCIAL BUILDING
65 WEST 36TH ST
MANHATTAN, NY

NY Spills | **S109374338**
N/A

Click here for full text details

NY Spills
Spill Number/Closed Date 0809935 / 2008-12-05
Site ID 407434
Spill Date 2008-12-03

BE1464
NE
< 1/8
0.082 mi.
433 ft.

Relative:
Higher

TIMESQURE STATION GRAND
CENTRAL SHUTTLE TRACK 1
MANHATTAN, NY

NY Spills **S105236223**
N/A

Click here for full text details

NY Spills
Spill Number/Closed Date 0108489 / 2002-12-23
Site ID 112097
Spill Date 2001-11-21

BB1465
ENE
< 1/8
0.082 mi.
435 ft.

Relative:
Higher

BROADWAY & 41ST ASSOCIATES LP
1450 BROADWAY
NEW YORK, NY 10018

NY Spills **1001223634**
RCRA NonGen / NLR **NYR000048496**
FINDS
ECHO
NY MANIFEST

Click here for full text details

NY Spills
Spill Number/Closed Date 9807063 / 1998-09-10
Site ID 91067
Spill Date 1998-09-09

RCRA NonGen / NLR
EPA Id NYR000048496

FINDS
Registry ID: 110004539376

ECHO
Registry ID 110004539376

NY MANIFEST
EPA ID NYR000048496

BB1466
ENE
< 1/8
0.082 mi.
435 ft.

Relative:
Higher

1450 BROADWAY ASSOCIATES, LLC
1450 BROADWAY
NEW YORK, NY 10018

NY AST **U004045023**
N/A

Click here for full text details

NY AST
Facility Id 2-255319

AR1467
NNW
< 1/8
0.083 mi.
436 ft.

Relative:
Lower

346 WEST 40 STREET
346 WEST 40TH STREET
NEW YORK, NY 10018

Click here for full text details

NY UST **U004224034**
N/A

AR1468
NNW
< 1/8
0.083 mi.
436 ft.

Relative:
Lower

FORMER COMMERCIAL/CURRENT HOTEL
346-354 WEST 40TH STREET
MANHATTAN, NY

Click here for full text details

NY Spills **S116553814**
N/A

NY Spills
Spill Number/Closed Date 1312014 / 2017-02-03
Site ID 492953
Spill Date 2014-03-20

AR1469
NNW
< 1/8
0.083 mi.
436 ft.

Relative:
Lower

346 WEST 40TH STREET - DOB JOB NO. 120652748
346 WEST 40TH STREET
MANHATTAN, NY

Click here for full text details

NY NYC OER **S129932345**
N/A

AR1470
NNW
< 1/8
0.083 mi.
436 ft.

Relative:
Lower

346 WEST 40 STREET
MANHATTAN, NY 10018

Click here for full text details

NY E DESIGNATION **S108076085**
NY NYC LAND USE **N/A**

AR1471
NNW
< 1/8
0.083 mi.
436 ft.

Relative:
Lower

346 WEST 40 STREET
346 WEST 40TH STREET
NEW YORK, NY 10018

Click here for full text details

UST FINDER **1028593389**
N/A

AR1472
NNW
< 1/8
0.083 mi.
436 ft.

Relative:
Lower

346 WEST 40TH STREET - DOB JOB NO. 120652748
346 WEST 40TH STREET
NEW YORK CITY, NY

NY VCP **S125317019**
N/A

Click here for full text details

BE1473
NE
< 1/8
0.083 mi.
437 ft.

Relative:
Higher

CARIBBEAN PETROLEUM CORP
3 TIMES SQ LBBY MAILROOM
NEW YORK, NY 10036

EDR Hist Auto **1020179264**
N/A

Click here for full text details

AO1474
ESE
< 1/8
0.083 mi.
440 ft.

Relative:
Higher

CON EDISON SERVICE BOX: 46613
1011 6TH AVE
NEW YORK, NY 10018

NJ MANIFEST **S117985401**
N/A

Click here for full text details

NJ MANIFEST
EPA Id NYP004258059

AO1475
ESE
< 1/8
0.083 mi.
440 ft.

Relative:
Higher

CON EDISON SERVICE BOX: 46613
1011 6TH AVE
NEW YORK, NY 10018

RCRA NonGen / NLR **1016143075**
FINDS **NYP004258059**
ECHO
NY MANIFEST

Click here for full text details

RCRA NonGen / NLR
EPA Id NYP004258059

FINDS
Registry ID: 110055466838

ECHO
Registry ID 110055466838

NY MANIFEST
EPA ID NYP004258059

AO1476
ESE
< 1/8
0.084 mi.
441 ft.

Relative:
Higher

CON EDISON SERVICE BOX: 46618
1012 6TH AVE
NEW YORK, NY 10018

Click here for full text details

NJ MANIFEST
EPA Id NYP004258042

Database(s): NJ MANIFEST
EDR ID Number: S117985400
EPA ID Number: N/A

AO1477
ESE
< 1/8
0.084 mi.
441 ft.

Relative:
Higher

CON EDISON SERVICE BOX: 46618
1012 6TH AVE
NEW YORK, NY 10018

Click here for full text details

RCRA NonGen / NLR
EPA Id NYP004258042

FINDS
Registry ID: 110055466829

ECHO
Registry ID 110055466829

NY MANIFEST
EPA ID NYP004258042

Database(s): RCRA NonGen / NLR, FINDS, ECHO, NY MANIFEST
EDR ID Number: 1016143074
EPA ID Number: NYP004258042

AY1478
West
< 1/8
0.084 mi.
441 ft.

Relative:
Lower

MENDIK REALTY LTD PARTNERSHIP
330 W 34TH ST
NEW YORK, NY 10001

Click here for full text details

RCRA NonGen / NLR
EPA Id NYD986901551

Database(s): RCRA NonGen / NLR
EDR ID Number: 1000189260
EPA ID Number: NYD986901551

AY1479
West
< 1/8
0.084 mi.
441 ft.

Relative:
Lower

330 WEST 34 STREET
MANHATTAN, NY 10001

Click here for full text details

Database(s): NY E DESIGNATION, NY NYC LAND USE
EDR ID Number: S108077552
EPA ID Number: N/A

AV1480
SW
< 1/8
0.084 mi.
441 ft.

Relative:
Lower

33RD ST BETW 7TH & 8TH AV — **NY Spills** — **S102145447**
33RD ST BETW 7TH & 8TH AV — **N/A**
NEW YORK CITY, NY

Click here for full text details

NY Spills
Spill Number/Closed Date 8904745 / 1989-08-13
Site ID 143191
Spill Date 1989-08-13

BF1481
SSE
< 1/8
0.084 mi.
443 ft.

Relative:
Higher

VAULT #3546 — **NY Spills** — **S108297312**
62 WEST 34 STREET — **N/A**
MANHATTAN, NY

Click here for full text details

NY Spills
Spill Number/Closed Date 0611166 / 2007-02-16
Site ID 375753
Spill Date 2007-01-07

BG1482
WNW
< 1/8
0.084 mi.
444 ft.

Relative:
Lower

354 W 37TH ST BET 8 & 9TH — **NY Spills** — **S102148415**
354 W 3TH ST BET 8 & 9TH — **N/A**
NEW YORK, NY

Click here for full text details

NY Spills
Spill Number/Closed Date 9404200 / 1994-06-24
Site ID 191779
Spill Date 1994-06-24

BB1483
ENE
< 1/8
0.084 mi.
445 ft.

Relative:
Higher

CON ED — **NY MANIFEST** — **S118463552**
145 W 41 ST — **N/A**
NEW YORK, NY 10036

Click here for full text details

NY MANIFEST
EPA ID NYP004853392

BB1484
ENE
< 1/8
0.084 mi.
445 ft.

Relative:
Higher

CON EDISION - V3556 — **RCRA NonGen / NLR** — **1007207761**
145 W.41 STREET 145 W.41 STREE — **NY MANIFEST** — **NYP004074837**
NEW YORK, NY 10003

Click here for full text details

RCRA NonGen / NLR
EPA Id NYP004074837

NY MANIFEST

CON EDISION - V3556 (Continued) **1007207761**

EPA ID NYP004074837

BB1485 **CON EDISON** **NY MANIFEST** **S121967254**
ENE **145 W 41 ST** **N/A**
< 1/8 **NEW YORK, NY 10036**
0.084 mi.
445 ft.

Relative:
Higher

Click here for full text details

NY MANIFEST
EPA ID NYP004714333

AO1486 **DUNRITE CLEANERS** **NY DRYCLEANERS** **S112817072**
ESE **1013 6TH AVE(AVE OF THE AMERICA)** **N/A**
< 1/8 **NEW YORK, NY 10018**
0.085 mi.
447 ft.

Relative:
Higher

Click here for full text details

NY DRYCLEANERS
Facility Id 2-6205-01755

AO1487 **DUNRITE CLEANERS** **NY DRYCLEANERS** **S110246444**
ESE **1013 6TH AVE** **N/A**
< 1/8 **NEW YORK, NY 10018**
0.085 mi.
447 ft.

Relative:
Higher

Click here for full text details

NY DRYCLEANERS
Facility Id ???

AO1488 **ABES TAILOR SHOP** **EDR Hist Cleaner** **1018484171**
ESE **1013 6TH AVE** **N/A**
< 1/8 **NEW YORK, NY 10018**
0.085 mi.
447 ft.

Relative:
Higher

Click here for full text details

AT1489 **SL GREEN OPERATING PARTNERSHIP, LP** **NY AST** **A100520786**
SE **70 WEST 36TH STREET** **N/A**
< 1/8 **NEW YORK, NY 10018**
0.085 mi.
450 ft.

Relative:
Higher

Click here for full text details

NY AST
Facility Id 2-330744

AT1490
SE
< 1/8
0.085 mi.
450 ft.

Relative:
Higher

70 W 36 ST | **NY AST** | **A100520963**
70 WEST 36TH STREET | **N/A**
NEW YORK, NY 10018

Click here for full text details

NY AST
Facility Id 2-477532

AT1491
SE
< 1/8
0.085 mi.
450 ft.

Relative:
Higher

COMMERCIAL TTF | **NY LTANKS** | **S117364500**
70 W 36TH STREET | **N/A**
MANHATTAN, NY

Click here for full text details

NY LTANKS
Spill Number/Closed Date 1406675 / 2016-07-11
Site ID 500155
Spill Date 2014-09-23

AT1492
SE
< 1/8
0.085 mi.
450 ft.

Relative:
Higher

APT BUILDING | **NY Spills** | **S111835890**
70 WEST 36 ST | **N/A**
MANHATTAN, NY

Click here for full text details

NY Spills
Spill Number/Closed Date 1200965 / 2012-04-30
Site ID 463628
Spill Date 2012-04-30

AO1493
ESE
< 1/8
0.085 mi.
450 ft.

Relative:
Higher

CON EDISON | **RCRA NonGen / NLR** | **1018279978**
1025 6TH AVE & 38TH ST | **FINDS** | **NYP004748356**
NEW YORK, NY 10018 | **ECHO**

Click here for full text details

RCRA NonGen / NLR
EPA Id NYP004748356

FINDS
Registry ID: 110067699672

ECHO
Registry ID 110067699672

AO1494
ESE
< 1/8
0.085 mi.
450 ft.

Relative:
Higher

CON EDISON SERVICE BOX: 46626
W 38TH ST & 6TH AVE NW COR
NEW YORK, NY 10018

RCRA NonGen / NLR
NY MANIFEST

1016143083
NYP004258133

Click here for full text details

RCRA NonGen / NLR
EPA Id NYP004258133

NY MANIFEST
EPA ID NYP004258133

BE1495
NE
< 1/8
0.085 mi.
451 ft.

Relative:
Higher

RUDIN MGMT - 3 TIMES SQUARE
3 TIMES SQ
NEW YORK, NY 10036

RCRA-VSQG
FINDS
ECHO
NY MANIFEST

1005444211
NYR000105312

Click here for full text details

RCRA-VSQG
EPA Id NYR000105312

FINDS
Registry ID: 110012264584

ECHO
Registry ID 110012264584

NY MANIFEST
EPA ID NYR000105312

AO1496
ESE
< 1/8
0.086 mi.
455 ft.

Relative:
Higher

CLINTON 66 INC
1010 AVE OF THE AMERICAS
NEW YORK, NY 10018

EDR Hist Auto

1021827004
N/A

Click here for full text details

BB1497
ENE
< 1/8
0.086 mi.
456 ft.

Relative:
Higher

KNICKERBOCKER HOTEL
143 WEST 41ST
MANHATTAN, NY

NY Spills

S124519462
N/A

Click here for full text details

NY Spills
Spill Number/Closed Date 1904656 / 2019-12-05
Site ID 592652
Spill Date 2019-08-02

AY1498
WSW
< 1/8
0.086 mi.
456 ft.

Relative:
Lower

LOT 20,TAXBLOCK 757
321 WEST 33 STREET
MANHATTAN, NY

NY E DESIGNATION
NY NYC LAND USE

S108077546
N/A

Click here for full text details

AN1499
SSE
< 1/8
0.086 mi.
456 ft.

Relative:
Higher

PIZZERIA
4560 WEST 34TH ST
MANHATTAN, NY

NY Spills

S102238603
N/A

Click here for full text details

NY Spills
Spill Number/Closed Date 9512155 / 2003-02-11
Site ID 289057
Spill Date 1995-12-28

AO1500
ESE
< 1/8
0.087 mi.
457 ft.

Relative:
Higher

EIGHT OZ RELEASE DURING XFMR
WEST 38 STREET & 6 AVENUE
MANHATTAN, NY

NY Spills
NY NYC LAND USE

S108638871
N/A

Click here for full text details

NY Spills
Spill Number/Closed Date 0704079 / 2008-08-05
Site ID 384164
Spill Date 2007-07-11

AO1501
ESE
< 1/8
0.087 mi.
457 ft.

Relative:
Higher

CON EDISON
WEST 38TH ST & 6TH AVE.
NEW YORK, NY 10018

NY MANIFEST

S119073452
N/A

Click here for full text details

NY MANIFEST
EPA ID NYP004274684

AO1502
ESE
< 1/8
0.087 mi.
457 ft.

Relative:
Higher

BUILDING COLLAPSE AT
WEST 38TH STR AND 6TH AVE
MANHATTAN, NY

NY Spills

S102662977
N/A

Click here for full text details

NY Spills
Spill Number/Closed Date 9701912 / 2001-08-28
Site ID 301509
Spill Date 1997-05-13

AO1503
ESE
< 1/8
0.087 mi.
457 ft.

Relative:
Higher

CON EDISON - MANHOLE 46823
WEST 38TH ST & 6TH AVE.
NEW YORK, NY 10018

RCRA-LQG

1016449968
NYP004274684

Click here for full text details

RCRA-LQG
EPA Id NYP004274684

BB1504
ENE
< 1/8
0.087 mi.
460 ft.

Relative:
Higher

CON EDISON
125 W 40 ST
NEW YORK, NY 10018

NY MANIFEST

S117536869
N/A

Click here for full text details

NY MANIFEST
EPA ID NYP004693750

AO1505
ESE
< 1/8
0.087 mi.
462 ft.

Relative:
Higher

CON EDISON SERVICE BOX: 46619
1016 6TH AVE
NEW YORK, NY 10018

RCRA NonGen / NLR
FINDS
ECHO
NY MANIFEST

1016143073
NYP004258034

Click here for full text details

RCRA NonGen / NLR
EPA Id NYP004258034

FINDS
Registry ID: 110055466810

ECHO
Registry ID 110055466810

NY MANIFEST
EPA ID NYP004258034

AO1506
ESE
< 1/8
0.087 mi.
462 ft.

Relative:
Higher

CON EDISON SERVICE BOX: 46619
1016 6TH AVE
NEW YORK, NY 10018

NJ MANIFEST

S117985399
N/A

Click here for full text details

NJ MANIFEST
EPA Id NYP004258034

BA1507
West
< 1/8
0.088 mi.
465 ft.

Relative:
Lower

RESIDENTIAL
353 W 34TH ST APT 2D
MANHATTAN, NY

NY Spills **S127585618**
N/A

Click here for full text details

NY Spills
Spill Number/Closed Date 2102588 / 2021-06-18
Site ID 620334
Spill Date 2021-06-18

AT1508
SE
< 1/8
0.088 mi.
467 ft.

Relative:
Higher

CON EDISON SERVICE BOX: 6781
61 W 36TH ST E OF 7TH AVE FRONT
NEW YORK, NY 10001

NJ MANIFEST **S117985901**
N/A

Click here for full text details

NJ MANIFEST
EPA Id NYP004264362

AT1509
SE
< 1/8
0.088 mi.
467 ft.

Relative:
Higher

CON EDISON SERVICE BOX: 6781
61 W 36TH ST E OF 7TH AVE FRONT OF
NEW YORK, NY 10001

RCRA NonGen / NLR **1016143655**
NY MANIFEST **NYP004264362**

Click here for full text details

RCRA NonGen / NLR
EPA Id NYP004264362

NY MANIFEST
EPA ID NYP004264362

AN1510
SSE
< 1/8
0.089 mi.
468 ft.

Relative:
Higher

CON EDISON
47 W 34TH ST
NEW YORK, NY 10001

RCRA NonGen / NLR **1019325067**
NYP004791687

Click here for full text details

RCRA NonGen / NLR
EPA Id NYP004791687

AN1511
SSE
< 1/8
0.089 mi.
468 ft.

Relative:
Higher

RICHMOND HILL CLEANERS INC
47 W 34TH ST
NEW YORK, NY 10001

EDR Hist Cleaner **1020074469**
N/A

Click here for full text details

AN1512
SSE
< 1/8
0.089 mi.
468 ft.

Relative:
Higher

CON EDISON
47 W 34TH ST
NEW YORK, NY 10001

NJ MANIFEST **S120672566**
N/A

Click here for full text details

NJ MANIFEST
EPA Id NYP004791687

AN1513
SSE
< 1/8
0.089 mi.
468 ft.

Relative:
Higher

CON EDISON
47 W 34TH ST
NEW YORK, NY 10001

NY MANIFEST **S118256715**
N/A

Click here for full text details

NY MANIFEST
EPA ID NYP004791687

AZ1514
ESE
< 1/8
0.089 mi.
469 ft.

Relative:
Higher

1000 6TH AVE. LLC
65 WEST 37TH STREET
NEW YORK, NY 10018

NY AST **U003384167**
N/A

Click here for full text details

NY AST
Facility Id 2-084360

AZ1515
ESE
< 1/8
0.089 mi.
469 ft.

Relative:
Higher

CON EDISON SERVICE BOX: 6983
65 W 37TH ST
NEW YORK, NY 10018

NJ MANIFEST **S117985418**
N/A

Click here for full text details

NJ MANIFEST
EPA Id NYP004258257

AZ1516
ESE
< 1/8
0.089 mi.
469 ft.

Relative:
Higher

CON EDISON SERVICE BOX: 6983
65 W 37TH ST
NEW YORK, NY 10018

RCRA NonGen / NLR **1016143095**
FINDS **NYP004258257**
ECHO
NY MANIFEST

Click here for full text details

RCRA NonGen / NLR
EPA Id NYP004258257

FINDS
Registry ID: 110055466936

ECHO

CON EDISON SERVICE BOX: 6983 (Continued) **1016143095**

Registry ID 110055466936

NY MANIFEST
EPA ID NYP004258257

BB1517
ENE
< 1/8
0.089 mi.
471 ft.

Relative:
Higher

CON EDISON SERVICE BOX: 7954
141 W 41ST ST E OF BROADWAY
NEW YORK, NY 10036

RCRA NonGen / NLR **1016965191**
NY MANIFEST **NYP004380820**

Click here for full text details

RCRA NonGen / NLR
EPA Id NYP004380820

NY MANIFEST
EPA ID NYP004380820

BB1518
ENE
< 1/8
0.089 mi.
471 ft.

Relative:
Higher

CON EDISON SERVICE BOX: 7955
141 W 41ST ST
NEW YORK, NY 10036

RCRA NonGen / NLR **1016965202**
NY MANIFEST **NYP004380937**

Click here for full text details

RCRA NonGen / NLR
EPA Id NYP004380937

NY MANIFEST
EPA ID NYP004380937

AN1519
SSE
< 1/8
0.089 mi.
471 ft.

Relative:
Higher

CON EDISON
43 W 34TH ST
NEW YORK, NY 10001

RCRA NonGen / NLR **1019903930**
FINDS **NYP004791653**
ECHO

Click here for full text details

RCRA NonGen / NLR
EPA Id NYP004791653

FINDS
Registry ID: 110069682267

ECHO
Registry ID 110069682267

AN1520
SSE
< 1/8
0.089 mi.
471 ft.

Relative:
Higher

CON EDISON
43 W 34TH ST
NEW YORK, NY 10001

NY MANIFEST | **S119075753**
N/A

Click here for full text details

NY MANIFEST
EPA ID NYP004791653

AN1521
SSE
< 1/8
0.089 mi.
471 ft.

Relative:
Higher

CON EDISON
43 W 34TH ST
NEW YORK, NY 10001

NJ MANIFEST | **S120672563**
N/A

Click here for full text details

NJ MANIFEST
EPA Id NYP004791653

AN1522
SSE
< 1/8
0.090 mi.
473 ft.

Relative:
Higher

SMK LAUNDROMAT INC
45 W 34TH ST RM 701
NEW YORK, NY 10001

EDR Hist Cleaner | **1018947873**
N/A

Click here for full text details

AN1523
SSE
< 1/8
0.090 mi.
473 ft.

Relative:
Higher

CON EDISON SERVICE BOX: 6375
45 W 34TH ST E OF 6TH AVE FRONT OF
NEW YORK, NY 10001

RCRA NonGen / NLR | **1016143598**
NY MANIFEST | **NYP004263794**

Click here for full text details

RCRA NonGen / NLR
EPA Id NYP004263794

NY MANIFEST
EPA ID NYP004263794

AN1524
SSE
< 1/8
0.090 mi.
473 ft.

Relative:
Higher

CON EDISON SERVICE BOX: 6375
45 W 34TH ST E OF 6TH AVE FRONT OF
NEW YORK, NY 10001

NJ MANIFEST | **S117985846**
N/A

Click here for full text details

NJ MANIFEST
EPA Id NYP004263794

BA1525
West
< 1/8
0.091 mi.
482 ft.

Relative:
Lower

355 WEST 34 STREET
MANHATTAN, NY 10001

Click here for full text details

NY E DESIGNATION **S108077554**
NY NYC LAND USE **N/A**

BH1526
South
< 1/8
0.092 mi.
486 ft.

Relative:
Lower

401 HOTEL REIT LLC
401 SEVENTH AVE
NEW YORK, NY 10001

Click here for full text details

RCRA-VSQG
EPA Id NYR000096651

FINDS
Registry ID: 110009451618

ECHO
Registry ID 110009451618

NY MANIFEST
EPA ID NYR000096651

RCRA-VSQG **1004762410**
FINDS **NYR000096651**
ECHO
NY MANIFEST
E MANIFEST

BH1527
South
< 1/8
0.092 mi.
486 ft.

Relative:
Lower

LOT 7501,TAXBLOCK 808
401 7 AVENUE
MANHATTAN, NY 10001

Click here for full text details

NY RES DECL **S117677079**
NY NYC LAND USE **N/A**

BH1528
South
< 1/8
0.092 mi.
486 ft.

Relative:
Lower

LOT 7501,TAXBLOCK 808
401 7 AVENUE
MANHATTAN, NY 10001

Click here for full text details

NY E DESIGNATION **S129173930**
N/A

BH1529
South
< 1/8
0.092 mi.
486 ft.

Relative:
Lower

401 HOTEL REIT, LLC.
401 SEVENTH AVE
NEW YORK, NY 10001

Click here for full text details

E MANIFEST

1027976485
N/A

AY1530
WSW
< 1/8
0.092 mi.
488 ft.

Relative:
Lower

CON EDISON
323 W 33 ST
NEW YORK, NY 10001

Click here for full text details

NY MANIFEST
EPA ID NYP004657961

NY MANIFEST

S117318281
N/A

AT1531
ESE
< 1/8
0.093 mi.
491 ft.

Relative:
Higher

CON EDISON SERVICE BOX: 7006
64 W 37TH ST
NEW YORK, NY 10018

Click here for full text details

NJ MANIFEST
EPA Id NYP004258240

NJ MANIFEST

S117985417
N/A

AT1532
ESE
< 1/8
0.093 mi.
491 ft.

Relative:
Higher

CON EDISON SERVICE BOX: 7006
64 W 37TH ST
NEW YORK, NY 10018

Click here for full text details

RCRA NonGen / NLR
EPA Id NYP004258240

FINDS
Registry ID: 110055420799

ECHO
Registry ID 110055420799

NY MANIFEST
EPA ID NYP004258240

RCRA NonGen / NLR
FINDS
ECHO
NY MANIFEST

1016143094
NYP004258240

BC1533
North
< 1/8
0.094 mi.
494 ft.

Relative:
Lower

CON EDISON SERVICE BOX: 8115
319 W 42ND ST
NEW YORK, NY 10017

Click here for full text details

NJ MANIFEST
EPA Id NYP004267944

NJ MANIFEST **S117986225**
N/A

BC1534
North
< 1/8
0.094 mi.
494 ft.

Relative:
Lower

KAUFMAN'S ARMY NAVY
319 WEST 42ND ST
MANHATTAN, NY

Click here for full text details

NY Spills
Spill Number/Closed Date 1804265 / 2018-08-02
Site ID 573933
Spill Date 2018-07-20

NY Spills **S122481080**
N/A

BC1535
North
< 1/8
0.094 mi.
494 ft.

Relative:
Lower

319 WEST 42ND STREET
319 WEST 42ND STREET
NEW YORK, NY 10036

Click here for full text details

NY AST
Facility Id 2-084638

NY AST **U003384179**
N/A

BC1536
North
< 1/8
0.094 mi.
494 ft.

Relative:
Lower

CON EDISON SERVICE BOX: 8115
319 W 42ND ST
NEW YORK, NY 10017

Click here for full text details

RCRA NonGen / NLR
EPA Id NYP004267944

FINDS
Registry ID: 110055457839

ECHO
Registry ID 110055457839

NY MANIFEST
EPA ID NYP004267944

RCRA NonGen / NLR **1016144007**
FINDS **NYP004267944**
ECHO
NY MANIFEST

BC1537
North
< 1/8
0.094 mi.
494 ft.

Relative:
Lower

SPILL NUMBER 0205882
319 W. 42ND DT
MANHATTAN, NY

NY Spills | **S106007214**
N/A

Click here for full text details

NY Spills
Spill Number/Closed Date 0205882 / 2002-12-16
Site ID 129436
Spill Date 2002-09-05

AT1538
SE
< 1/8
0.094 mi.
495 ft.

Relative:
Higher

COMMERCIAL BLDG
59 WEST 36TH STREET
MANHATTAN, NY

NY Spills | **S117851226**
N/A

Click here for full text details

NY Spills
Spill Number/Closed Date 1411761 / 2015-04-15
Site ID 505559
Spill Date 2015-03-17

AT1539
SE
< 1/8
0.094 mi.
495 ft.

Relative:
Higher

CON EDISON
59 W 36TH ST
NEW YORK, NY 10018

NJ MANIFEST | **S120677401**
N/A

Click here for full text details

NJ MANIFEST
EPA Id NYP004846414

AT1540
SE
< 1/8
0.094 mi.
495 ft.

Relative:
Higher

CON EDISON
59 WEST 36 STREET
NEW YORK, NY 10010

NJ MANIFEST | **S120676402**
N/A

Click here for full text details

NJ MANIFEST
EPA Id NYP004835209

AT1541
SE
< 1/8
0.094 mi.
495 ft.

Relative:
Higher

CON EDISON
59 W 36TH ST
NEW YORK, NY 10018

RCRA NonGen / NLR | **1019908485**
NYP004846414

Click here for full text details

RCRA NonGen / NLR
EPA Id NYP004846414

AT1542
SE
< 1/8
0.094 mi.
495 ft.

Relative:
Higher

CON EDISON
59 W 36TH ST
NEW YORK, NY 10010

Click here for full text details

NY MANIFEST
EPA ID NYP004835209

Database(s): NY MANIFEST
EDR ID Number: S118259644
EPA ID Number: N/A

AT1543
SE
< 1/8
0.094 mi.
495 ft.

Relative:
Higher

CON EDISON
59 W 36TH ST
NEW YORK, NY 10010

Click here for full text details

RCRA NonGen / NLR
EPA Id NYP004835209

Database(s): RCRA NonGen / NLR
EDR ID Number: 1019325540
EPA ID Number: NYP004835209

BB1544
ENE
< 1/8
0.094 mi.
495 ft.

Relative:
Higher

VAULT 0766
123 WEST 40TH ST
MANHATTAN, NY

Click here for full text details

NY Spills
Spill Number/Closed Date 9812418 / 2004-01-08
Site ID 191117
Spill Date 1999-01-07

Database(s): NY Spills
EDR ID Number: S104506464
EPA ID Number: N/A

BI1545
WSW
< 1/8
0.094 mi.
496 ft.

Relative:
Lower

420 8 AVENUE
MANHATTAN, NY 10001

Click here for full text details

NY Spills
Spill Number/Closed Date 0509011 / 2008-01-10
Site ID 354722
Spill Date 2005-10-27

Database(s): NY Spills, NY E DESIGNATION, NY NYC LAND USE
EDR ID Number: S107416433
EPA ID Number: N/A

BI1546
WSW
< 1/8
0.094 mi.
496 ft.

Relative:
Lower

CON EDISON
420 8TH AVE
NEW YORK, NY 10001

Click here for full text details

NY MANIFEST
EPA ID NYP004668745

Database(s): NY MANIFEST
EDR ID Number: S117319196
EPA ID Number: N/A

BI1547
WSW
< 1/8
0.094 mi.
496 ft.

Relative:
Lower

CON EDISON
420 8TH AVE
NEW YORK, NY

Click here for full text details

NY MANIFEST
EPA ID NYP004668737

Database(s): NY MANIFEST
EDR ID Number: S117319195
EPA ID Number: N/A

BI1548
WSW
< 1/8
0.094 mi.
496 ft.

Relative:
Lower

CON EDISON
420 8TH AVE
NEW YORK, NY 10001

Click here for full text details

NY MANIFEST
EPA ID NYP004667887

Database(s): NY MANIFEST
EDR ID Number: S117319132
EPA ID Number: N/A

BJ1549
NNE
< 1/8
0.094 mi.
496 ft.

Relative:
Higher

CON EDISON MANHOLE: 60805
250 W 43RD ST
NEW YORK, NY 10017

Click here for full text details

RCRA NonGen / NLR
EPA Id NYP004267951

NY MANIFEST
EPA ID NYP004267951

Database(s): RCRA NonGen / NLR, NY MANIFEST
EDR ID Number: 1016144008
EPA ID Number: NYP004267951

BJ1550
NNE
< 1/8
0.094 mi.
496 ft.

Relative:
Higher

CON EDISON MANHOLE: 60805
250 W 43RD ST
NEW YORK, NY 10017

Click here for full text details

NJ MANIFEST
EPA Id NYP004267951

Database(s): NJ MANIFEST
EDR ID Number: S117986226
EPA ID Number: N/A

AO1551
ESE
< 1/8
0.094 mi.
497 ft.

Relative:
Higher

CON EDISON SERVICE BOX: 46627
1024 6TH AVE
NEW YORK, NY 10018

Click here for full text details

RCRA NonGen / NLR
EPA Id NYP004258018

FINDS

Database(s): RCRA NonGen / NLR, FINDS, ECHO, NY MANIFEST
EDR ID Number: 1016143071
EPA ID Number: NYP004258018

CON EDISON SERVICE BOX: 46627 (Continued) **1016143071**

Registry ID: 110055434793

ECHO
Registry ID 110055434793

NY MANIFEST
EPA ID NYP004258018

AO1552
ESE
< 1/8
0.094 mi.
497 ft.

Relative:
Higher

CON EDISON SERVICE BOX: 46627 **NJ MANIFEST** **S117985397**
1024 6TH AVE **N/A**
NEW YORK, NY 10018

Click here for full text details

NJ MANIFEST
EPA Id NYP004258018

AO1553
ESE
< 1/8
0.094 mi.
497 ft.

Relative:
Higher

CON EDISON **NY MANIFEST** **S117741596**
1025 6TH AVE & 38TH ST **N/A**
NEW YORK, NY 10018

Click here for full text details

NY MANIFEST
EPA ID NYP004748356

BK1554
SE
< 1/8
0.094 mi.
498 ft.

Relative:
Higher

CON EDISON **RCRA NonGen / NLR** **1019904650**
64 W 36TH ST **NYP004800611**
NEW YORK, NY 10018

Click here for full text details

RCRA NonGen / NLR
EPA Id NYP004800611

BK1555
SE
< 1/8
0.094 mi.
498 ft.

Relative:
Higher

CON EDISON **NY MANIFEST** **S119076183**
64 W 36TH ST **N/A**
NEW YORK, NY 10018

Click here for full text details

NY MANIFEST
EPA ID NYP004800611

BK1556
SE
< 1/8
0.094 mi.
498 ft.

Relative:
Higher

CON ED VAULT 3351
64-70 WEST 36TH STREET
MANHATTAN, NY

NY Spills **S106468884**
N/A

Click here for full text details

NY Spills
Spill Number/Closed Date 0401395 / 2004-08-20
Site ID 78411
Spill Date 2004-05-10

BK1557
SE
< 1/8
0.094 mi.
498 ft.

Relative:
Higher

CON EDISON
64 W 36TH ST
NEW YORK, NY 10018

NJ MANIFEST **S120673328**
N/A

Click here for full text details

NJ MANIFEST
EPA Id NYP004800611

AN1558
SE
< 1/8
0.095 mi.
499 ft.

Relative:
Higher

CON EDISON SERVICE BOX: 6599
55 W 35TH ST
NEW YORK, NY 10001

RCRA NonGen / NLR **1016143579**
FINDS **NYP004263596**
ECHO
NY MANIFEST

Click here for full text details

RCRA NonGen / NLR
EPA Id NYP004263596

FINDS
Registry ID: 110055462985

ECHO
Registry ID 110055462985

NY MANIFEST
EPA ID NYP004263596

AN1559
SE
< 1/8
0.095 mi.
499 ft.

Relative:
Higher

CON EDISON SERVICE BOX: 6599
55 W 35TH ST
NEW YORK, NY 10001

NJ MANIFEST **S117985832**
N/A

Click here for full text details

NJ MANIFEST
EPA Id NYP004263596

BB1560
ENE
< 1/8
0.095 mi.
499 ft.

Relative:
Higher

CONSOLIDATED EDISON
3754 - 123 W 40 ST
QUEENS, NY

NY MANIFEST **1009236383**
N/A

Click here for full text details

NY MANIFEST
EPA ID NYP004015053

BB1561
ENE
< 1/8
0.095 mi.
500 ft.

Relative:
Higher

CON EDISON
139 W 41TH ST
NEW YORK, NY 10014

RCRA NonGen / NLR **1014395784**
NY MANIFEST **NYP004172508**
NJ MANIFEST

Click here for full text details

RCRA NonGen / NLR
EPA Id NYP004172508

NY MANIFEST
EPA ID NYP004172508

NJ MANIFEST
EPA Id NYP004172508

AT1562
ESE
< 1/8
0.095 mi.
503 ft.

Relative:
Higher

LEATHERCRAFT PROCESS OF AMER*
62 W 37TH ST
NEW YORK, NY 10018

EDR Hist Cleaner **1018943048**
N/A

Click here for full text details

BD1563
ENE
< 1/8
0.095 mi.
503 ft.

Relative:
Higher

CON EDISON
116 W 40TH ST
NEW YORK, NY 10018

RCRA NonGen / NLR **1019325133**
NYP004797080

Click here for full text details

RCRA NonGen / NLR
EPA Id NYP004797080

BD1564
ENE
< 1/8
0.095 mi.
503 ft.

Relative:
Higher

CON EDISON
116 W 40TH ST
NEW YORK, NY 10018

NJ MANIFEST **S120673034**
N/A

Click here for full text details

NJ MANIFEST
EPA Id NYP004797080

BD1565
ENE
< 1/8
0.095 mi.
503 ft.

Relative:
Higher

CON EDISON VAULT: 2208
116 W 40TH ST FRONT OF V 2208
NEW YORK, NY 10018

RCRA NonGen / NLR
NY MANIFEST

1016961524
NYP004342689

Click here for full text details

RCRA NonGen / NLR
EPA Id NYP004342689

NY MANIFEST
EPA ID NYP004342689

BD1566
ENE
< 1/8
0.095 mi.
503 ft.

Relative:
Higher

CON EDISON - VAULT 3803
116 W 40 ST
MANHATTAN, NY 10018

NY MANIFEST

S120958255
N/A

Click here for full text details

NY MANIFEST
EPA ID NYP004925820

BD1567
ENE
< 1/8
0.095 mi.
503 ft.

Relative:
Higher

CON EDISON VAULT: 2149
116 W 40TH ST FRONT OF V 2149
NEW YORK, NY 10018

RCRA NonGen / NLR
NY MANIFEST

1016961523
NYP004342671

Click here for full text details

RCRA NonGen / NLR
EPA Id NYP004342671

NY MANIFEST
EPA ID NYP004342671

BD1568
ENE
< 1/8
0.095 mi.
503 ft.

Relative:
Higher

CON EDISON VAULT: 2149
116 W 40TH ST
NEW YORK, NY 10003

RCRA NonGen / NLR
NY MANIFEST

1016963402
NYP004364105

Click here for full text details

RCRA NonGen / NLR
EPA Id NYP004364105

NY MANIFEST
EPA ID NYP004364105
EPA ID NYP004797080

AX1569
NNW
< 1/8
0.095 mi.
503 ft.

Relative:
Lower

CON EDISON V1558
327 W 41ST ST
NEW YORK, NY 10018

RCRA NonGen / NLR
NY MANIFEST

1007207436
NYP004045548

Click here for full text details

RCRA NonGen / NLR
EPA Id NYP004045548

NY MANIFEST
EPA ID NYP004045548

AX1570
NNW
< 1/8
0.095 mi.
503 ft.

Relative:
Lower

CON EDISION - V 1558
327 W 41 ST 327 W 41 ST
NEW YORK, NY 10003

RCRA NonGen / NLR
NY MANIFEST

1007208457
NYP004090387

Click here for full text details

RCRA NonGen / NLR
EPA Id NYP004090387

NY MANIFEST
EPA ID NYP004090387

BC1571
North
< 1/8
0.095 mi.
503 ft.

Relative:
Lower

CON EDISON SERVICE BOX: 8128
324 W 42ND ST
NEW YORK, NY 10036

RCRA NonGen / NLR
FINDS
ECHO
NY MANIFEST

1016144046
NYP004268330

Click here for full text details

RCRA NonGen / NLR
EPA Id NYP004268330

FINDS
Registry ID: 110055458918

ECHO
Registry ID 110055458918

NY MANIFEST
EPA ID NYP004268330

BC1572
North
< 1/8
0.095 mi.
503 ft.

Relative:
Lower

CON EDISON SERVICE BOX: 8128
324 W 42ND ST
NEW YORK, NY 10036

Click here for full text details

NJ MANIFEST
EPA Id NYP004268330

NJ MANIFEST **S117986261**
N/A

AY1573
WSW
< 1/8
0.095 mi.
504 ft.

Relative:
Lower

LOT 17,TAXBLOCK 757
325 WEST 33 STREET
MANHATTAN, NY

Click here for full text details

NY E DESIGNATION **S108077545**
NY NYC LAND USE **N/A**

BL1574
NW
< 1/8
0.095 mi.
504 ft.

Relative:
Lower

LOT 72,TAXBLOCK 763
356 WEST 40 STREET
MANHATTAN, NY 10018

Click here for full text details

NY E DESIGNATION **S108077667**
NY NYC LAND USE **N/A**

AU1575
North
< 1/8
0.096 mi.
505 ft.

Relative:
Higher

CON EDISON SERVICE BOX: 32367
672 8TH AVE
NEW YORK, NY 10017

Click here for full text details

NJ MANIFEST
EPA Id NYP004267928

NJ MANIFEST **S117986223**
N/A

AU1576
North
< 1/8
0.096 mi.
505 ft.

Relative:
Higher

CON EDISON SERVICE BOX: 32367
672 8TH AVE
NEW YORK, NY 10017

Click here for full text details

RCRA NonGen / NLR
EPA Id NYP004267928

FINDS
Registry ID: 110055457820

ECHO
Registry ID 110055457820

NY MANIFEST

RCRA NonGen / NLR **1016144005**
FINDS **NYP004267928**
ECHO
NY MANIFEST

CON EDISON SERVICE BOX: 32367 (Continued) **1016144005**

EPA ID NYP004267928

BM1577
NE
< 1/8
0.096 mi.
505 ft.

Relative:
Higher

CON EDISON VAULT: 4198
142 W 42ND ST FRONT OF VAULT 4198
NEW YORK, NY 10016

RCRA NonGen / NLR **1016963099**
NY MANIFEST **NYP004361317**

Click here for full text details

RCRA NonGen / NLR
EPA Id NYP004361317

NY MANIFEST
EPA ID NYP004361317

BM1578
NE
< 1/8
0.096 mi.
505 ft.

Relative:
Higher

CONSOLIDATED EDISON
142-152 W 42ND ST
NEW YORK, NY

NY MANIFEST **S108933179**
N/A

Click here for full text details

NY MANIFEST
EPA ID NYP004154233

BM1579
NE
< 1/8
0.096 mi.
505 ft.

Relative:
Higher

CON EDISON VAULT: 3334
142 W 42ND ST FRONT OF
NEW YORK, NY 10036

RCRA NonGen / NLR **1016963271**
NY MANIFEST **NYP004362935**

Click here for full text details

RCRA NonGen / NLR
EPA Id NYP004362935

NY MANIFEST
EPA ID NYP004362935

BM1580
NE
< 1/8
0.096 mi.
505 ft.

Relative:
Higher

CON EDISON VAULT: 4253
142 W 42ND ST FRONT OF VAULT 4253
NEW YORK, NY 10016

RCRA NonGen / NLR **1016963098**
NY MANIFEST **NYP004361309**

Click here for full text details

RCRA NonGen / NLR
EPA Id NYP004361309

NY MANIFEST
EPA ID NYP004361309

BJ1581
North
< 1/8
0.096 mi.
506 ft.

Relative:
Higher

THE WESTIN NEW YORK
270 WEST 43RD STREET
NEW YORK, NY 10036

NY AST **A100445486**
N/A

Click here for full text details

NY AST
Facility Id 2-612826

AO1582
ESE
< 1/8
0.096 mi.
507 ft.

Relative:
Higher

ENKI PROPERTIES LLC
1026 6TH AVENUE
NEW YORK, NY 10018

NY AST **A100178230**
N/A

Click here for full text details

NY AST
Facility Id 2-606001

AO1583
ESE
< 1/8
0.096 mi.
507 ft.

Relative:
Higher

CON EDISON SERVICE BOX: 46629
1026 6TH AVE
NEW YORK, NY 10018

NJ MANIFEST **S117985398**
N/A

Click here for full text details

NJ MANIFEST
EPA Id NYP004258026

AO1584
ESE
< 1/8
0.096 mi.
507 ft.

Relative:
Higher

CON EDISON SERVICE BOX: 46629
1026 6TH AVE
NEW YORK, NY 10018

RCRA NonGen / NLR **1016143072**
FINDS **NYP004258026**
ECHO
NY MANIFEST

Click here for full text details

RCRA NonGen / NLR
EPA Id NYP004258026

FINDS
Registry ID: 110055466017

ECHO
Registry ID 110055466017

NY MANIFEST
EPA ID NYP004258026

BF1585
SSE
< 1/8
0.097 mi.
510 ft.

Relative:
Higher

VAULT #910,3669,4881
W 33RD ST , W OF 6TH AV
NEW YORK, NY

NY Spills **S106468858**
N/A

Click here for full text details

NY Spills
Spill Number/Closed Date 0401374 / 2005-07-01
Site ID 91068
Spill Date 2004-05-08

BB1586
ENE
< 1/8
0.097 mi.
510 ft.

Relative:
Higher

CON EDISION - MHM07709
119 W. 40 ST. BET. BROADWAY &
NEW YORK, NY 10003

RCRA NonGen / NLR **1007208561**
NY MANIFEST **NYP004092508**

Click here for full text details

RCRA NonGen / NLR
EPA Id NYP004092508

NY MANIFEST
EPA ID NYP004092508

BC1587
North
< 1/8
0.097 mi.
510 ft.

Relative:
Lower

CON EDISON SERVICE BOX: 8114
321 W 42ND ST
NEW YORK, NY 10017

RCRA NonGen / NLR **1016144006**
FINDS **NYP004267936**
ECHO
NY MANIFEST

Click here for full text details

RCRA NonGen / NLR
EPA Id NYP004267936

FINDS
Registry ID: 110055424571

ECHO
Registry ID 110055424571

NY MANIFEST
EPA ID NYP004267936

BC1588
North
< 1/8
0.097 mi.
510 ft.

Relative:
Lower

THERA REALTY, LLC
321-325 WEST 42ND STREET
NEW YORK, NY 10036

NY AST **A100296349**
N/A

Click here for full text details

NY AST
Facility Id 2-610192

BC1589
North
< 1/8
0.097 mi.
510 ft.

Relative:
Lower

CON EDISON SERVICE BOX: 8114
321 W 42ND ST
NEW YORK, NY 10017

Click here for full text details

NJ MANIFEST
EPA Id NYP004267936

NJ MANIFEST **S117986224**
N/A

BL1590
NW
< 1/8
0.097 mi.
511 ft.

Relative:
Lower

YEE S EXCELLENT CLEANERS
524 9TH AVE
NEW YORK, NY 10018

Click here for full text details

EDR Hist Cleaner **1020123531**
N/A

BL1591
NW
< 1/8
0.097 mi.
511 ft.

Relative:
Lower

534 9TH AVE HDFC
534 9TH AVE
NEW YORK, NY 10018

Click here for full text details

NY AST
Facility Id 2-601370

NY AST **U003396148**
N/A

BA1592
West
< 1/8
0.097 mi.
512 ft.

Relative:
Lower

LOT 5,TAXBLOCK 758
365 WEST 34 STREET
MANHATTAN, NY

Click here for full text details

NY E DESIGNATION **S108076004**
NY NYC LAND USE **N/A**

BH1593
South
< 1/8
0.097 mi.
512 ft.

Relative:
Lower

FAT ANNIES TRUCK STOP
131 W 33RD ST
NEW YORK, NY 10001

Click here for full text details

EDR Hist Auto **1020966911**
N/A

BM1594
NE
< 1/8
0.098 mi.
518 ft.

Relative:
Higher

151 WEST 42ND STREET
151 WEST 42ND STREET AKA 4 TIMES SQUARE
NEW YORK, NY 10036

Click here for full text details

NY AST
Facility Id 2-112011

NY AST **U004076617**
N/A

BN1595
NW
< 1/8
0.098 mi.
518 ft.

Relative:
Lower

RENTAL PROPERTY COMMERCIAL
510 9TH AVE (BETW 38TH ANSD 39TH)
MANHATTAN, NY

Click here for full text details

NY Spills
Spill Number/Closed Date 1711768 / 2019-01-23
Site ID 568394
Spill Date 2018-03-29

NY Spills **S121984479**
N/A

BN1596
NW
< 1/8
0.098 mi.
518 ft.

Relative:
Lower

510
510 9TH AVE
NEW YORK, NY 10018

Click here for full text details

NY AST
Facility Id 2-315184

NY AST **U003387938**
N/A

BN1597
NW
< 1/8
0.098 mi.
518 ft.

Relative:
Lower

506-508 NINTH AVENUE
506/508 NINTH AVENUE
NEW YORK, NY 10018

Click here for full text details

NY AST
Facility Id 2-365661

NY AST **U003392404**
N/A

BL1598
NW
< 1/8
0.098 mi.
519 ft.

Relative:
Lower

SPILL NUMBER 0109101
536 9TH AV
MANHATTAN, NY

Click here for full text details

NY Spills
Spill Number/Closed Date 0109101 / 2003-05-12
Site ID 229926
Spill Date 2001-12-13

NY Spills **S105235017**
N/A

BL1599
NW
< 1/8
0.098 mi.
519 ft.

Relative:
Lower

TRATTORIA CASA RESTAURANT
536 9TH AVE
MANHATTAN, NY

NY Spills **S117974833**
N/A

Click here for full text details

NY Spills
Spill Number/Closed Date 1503290 / 2015-06-25
Site ID 509588
Spill Date 2015-06-21

BL1600
NW
< 1/8
0.098 mi.
519 ft.

Relative:
Lower

536 9TH AVE
536 NINTH AVENUE
NEW YORK, NY 10018

NY AST **A100354002**
N/A

Click here for full text details

NY AST
Facility Id 2-042927

BK1601
SE
< 1/8
0.098 mi.
519 ft.

Relative:
Higher

CON EDISON MANHOLE 6600
49 W 35TH ST
NEW YORK, NY 10016

RCRA NonGen / NLR **1015746726**
NY MANIFEST **NYP004247197**

Click here for full text details

RCRA NonGen / NLR
EPA Id NYP004247197

NY MANIFEST
EPA ID NYP004247197

BK1602
SE
< 1/8
0.098 mi.
519 ft.

Relative:
Higher

CON EDISON MANHOLE 6600
49 W 35TH ST
NEW YORK, NY 10016

NJ MANIFEST **S117985048**
N/A

Click here for full text details

NJ MANIFEST
EPA Id NYP004247197

BG1603
NW
< 1/8
0.098 mi.
520 ft.

Relative:
Lower

CON EDISON SERVICE BOX: 39825
498 9TH AVE
NEW YORK, NY 10018

RCRA NonGen / NLR **1016143749**
FINDS **NYP004265328**
ECHO
NY MANIFEST

Click here for full text details

RCRA NonGen / NLR
EPA Id NYP004265328

FINDS

CON EDISON SERVICE BOX: 39825 (Continued) **1016143749**

Registry ID: 110055468088

ECHO
Registry ID 110055468088

NY MANIFEST
EPA ID NYP004265328

BG1604
NW
< 1/8
0.098 mi.
520 ft.

Relative:
Lower

CON EDISON SERVICE BOX: 39825 **NJ MANIFEST** **S117985986**
498 9TH AVE **N/A**
NEW YORK, NY 10018

Click here for full text details

NJ MANIFEST
EPA Id NYP004265328

BO1605
SE
< 1/8
0.098 mi.
520 ft.

Relative:
Higher

VAULT 2288 **NY Spills** **S106969765**
46-60 W 35 ST **N/A**
MANHATTAN, NY

Click here for full text details

NY Spills
Spill Number/Closed Date 0504573 / 2006-01-09
Site ID 349438
Spill Date 2005-07-17

BJ1606
NNE
< 1/8
0.099 mi.
521 ft.

Relative:
Higher

CON EDISON SERVICE BOX: 8357 **NJ MANIFEST** **S117986227**
262 W 43RD ST **N/A**
NEW YORK, NY 10017

Click here for full text details

NJ MANIFEST
EPA Id NYP004267969

BJ1607
NNE
< 1/8
0.099 mi.
521 ft.

Relative:
Higher

CON EDISON SERVICE BOX: 8357 **RCRA NonGen / NLR** **1016144009**
262 W 43RD ST **FINDS** **NYP004267969**
NEW YORK, NY 10017 **ECHO**
NY MANIFEST

Click here for full text details

RCRA NonGen / NLR
EPA Id NYP004267969

FINDS

CON EDISON SERVICE BOX: 8357 (Continued) **1016144009**

Registry ID: 110055457848

ECHO
Registry ID 110055457848

NY MANIFEST
EPA ID NYP004267969

BP1608
ESE
< 1/8
0.099 mi.
521 ft.

Relative:
Higher

CON EDISON SERVICE BOX: 7224 **RCRA NonGen / NLR** **1016143133**
79 W 38TH ST **FINDS** **NYP004258653**
NEW YORK, NY 10018 **ECHO**
NY MANIFEST

Click here for full text details

RCRA NonGen / NLR
EPA Id NYP004258653

FINDS
Registry ID: 110055467953

ECHO
Registry ID 110055467953

NY MANIFEST
EPA ID NYP004258653

BP1609
ESE
< 1/8
0.099 mi.
521 ft.

Relative:
Higher

CON EDISON SERVICE BOX: 7224 **NJ MANIFEST** **S117985449**
79 W 38TH ST **N/A**
NEW YORK, NY 10018

Click here for full text details

NJ MANIFEST
EPA Id NYP004258653

BF1610
SSE
< 1/8
0.099 mi.
522 ft.

Relative:
Higher

MCALPIN CLEANERS **NY DRYCLEANERS** **S110247258**
50 WEST 34TH STREET **N/A**
NEW YORK, NY 10001

Click here for full text details

NY DRYCLEANERS
Facility Id 2-6205-01712

BF1611
SSE
< 1/8
0.099 mi.
522 ft.

Relative:
Higher

MCALPIN CLEANERS
50 W 34TH ST
NEW YORK, NY 10001

EDR Hist Cleaner

1018694998
N/A

Click here for full text details

BF1612
SSE
< 1/8
0.099 mi.
522 ft.

Relative:
Higher

HERALD TOWERS
50 WEST 34TH STREET
NEW YORK, NY 10001

NY AST

A100159749
N/A

Click here for full text details

NY AST
Facility Id 2-328928

BG1613
WNW
< 1/8
0.099 mi.
522 ft.

Relative:
Lower

486 NINTH AVE
486 NINTH AVENUE
NEW YORK, NY 10018

NY AST

U003388490
N/A

Click here for full text details

NY AST
Facility Id 2-277444

BF1614
SSE
< 1/8
0.099 mi.
523 ft.

Relative:
Higher

CON EDISON
FO 1282 1300 E BROADWAY NO 33RD ST
NEW YORK, NY 10001

NY MANIFEST

S116041712
N/A

Click here for full text details

NY MANIFEST
EPA ID NYP004380175

BJ1615
North
< 1/8
0.099 mi.
523 ft.

Relative:
Higher

276 WEST 43 STREET
276 WEST 43 STREET
MANHATTAN, NY 10036

NY AST

U003393305
N/A

Click here for full text details

NY AST
Facility Id 2-358738

BF1616
SSE
< 1/8
0.099 mi.
525 ft.

Relative:
Higher

CON EDISON SERVICE BOX: 6377
39 W 34TH ST
NEW YORK, NY 10001

RCRA NonGen / NLR
FINDS
ECHO
NY MANIFEST

1016143581
NYP004263612

Click here for full text details

RCRA NonGen / NLR
EPA Id NYP004263612

FINDS
Registry ID: 110055462994

ECHO
Registry ID 110055462994

NY MANIFEST
EPA ID NYP004263612

BF1617
SSE
< 1/8
0.099 mi.
525 ft.

Relative:
Higher

SPILL NUMBER 9909364
39 W. 34TH ST
MANHATTAN, NY

NY Spills

S104649883
N/A

Click here for full text details

NY Spills
Spill Number/Closed Date 9909364 / 2003-02-12
Site ID 324033
Spill Date 1999-11-02

BF1618
SSE
< 1/8
0.099 mi.
525 ft.

Relative:
Higher

CON EDISON SERVICE BOX: 6377
39 W 34TH ST
NEW YORK, NY 10001

NJ MANIFEST

S117985834
N/A

Click here for full text details

NJ MANIFEST
EPA Id NYP004263612

BQ1619
WNW
< 1/8
0.100 mi.
527 ft.

Relative:
Lower

CON EDISON SERVICE BOX: 39802
450 9TH AVE N OF 35TH ST FRONT OF
NEW YORK, NY 10001

RCRA NonGen / NLR
NY MANIFEST

1016143690
NYP004264727

Click here for full text details

RCRA NonGen / NLR
EPA Id NYP004264727

NY MANIFEST
EPA ID NYP004264727

BQ1620
WNW
< 1/8
0.100 mi.
527 ft.

Relative:
Lower

CON EDISON SERVICE BOX: 39802
450 9TH AVE N OF 35TH ST FRONT OF
NEW YORK, NY 10001

NJ MANIFEST **S117985933**
N/A

Click here for full text details

NJ MANIFEST
EPA Id NYP004264727

AX1621
NNW
< 1/8
0.100 mi.
528 ft.

Relative:
Lower

KRASNOV DDS DR. R
330 W 42ND STREET
NEW YORK, NY 10036

E MANIFEST **1027838670**
N/A

Click here for full text details

AX1622
NNW
< 1/8
0.100 mi.
528 ft.

Relative:
Lower

MCGRAW HILL BUILDING
330 W 42ND ST
NEW YORK, NY 10036

RCRA-VSQG **1018281227**
FINDS **NYR000226035**
ECHO

Click here for full text details

RCRA-VSQG
EPA Id NYR000226035

FINDS
Registry ID: 110067422881

ECHO
Registry ID 110067422881

AX1623
NNW
< 1/8
0.100 mi.
528 ft.

Relative:
Lower

INFRONT
330 WEST 42ND ST
MANHATTAN, NY

NY Spills **S104508206**
N/A

Click here for full text details

NY Spills
Spill Number/Closed Date 9907804 / 2003-02-25
Site ID 308962
Spill Date 1999-09-28

AX1624
NNW
< 1/8
0.100 mi.
528 ft.

Relative:
Lower

MCGRAW HILL BUILDING
330 W 42ND ST
NEW YORK, NY 10036

NY AST **S119079243**
NY MANIFEST **N/A**

Click here for full text details

NY AST
Facility Id 2-613396

NY MANIFEST
EPA ID NYR000226035

BD1625
ENE
< 1/8
0.100 mi.
529 ft.

Relative:
Higher

CON EDISON
112 W 40TH ST
NEW YORK, NY 10018

RCRA NonGen / NLR **1012185655**
NY MANIFEST **NYP004164885**
NJ MANIFEST

Click here for full text details

RCRA NonGen / NLR
EPA Id NYP004164885

NY MANIFEST
EPA ID NYP004164885

NJ MANIFEST
EPA Id NYP004164885

BR1626
East
< 1/8
0.100 mi.
529 ft.

Relative:
Higher

CON EDISON
104 W 40TH ST & 6TH AVE
NEW YORK, NY 10018

RCRA NonGen / NLR **1014398317**
NY MANIFEST **NYP004206696**
NJ MANIFEST

Click here for full text details

RCRA NonGen / NLR
EPA Id NYP004206696

NY MANIFEST
EPA ID NYP004206696

NJ MANIFEST
EPA Id NYP004206696

BK1627
SE
< 1/8
0.100 mi.
530 ft.

Relative:
Higher

CON EDISON
66 W 35TH ST
NEW YORK, NY 10018

RCRA NonGen / NLR
FINDS
ECHO

1019906948
NYP004828382

Click here for full text details

RCRA NonGen / NLR
EPA Id NYP004828382

FINDS
Registry ID: 110069679556

ECHO
Registry ID 110069679556
Registry ID 110069666864

AU1628
North
< 1/8
0.101 mi.
531 ft.

Relative:
Lower

CON EDISON
673 8 AVE
NEW YORK, NY 10036

NY MANIFEST

S117314424
N/A

Click here for full text details

NY MANIFEST
EPA ID NYP004614798

AU1629
North
< 1/8
0.101 mi.
532 ft.

Relative:
Lower

300 W 43RD STREET
300 W 43RD STREET
NEW YORK, NY 10036

NY AST

U004076786
N/A

Click here for full text details

NY AST
Facility Id 2-235903

BD1630
East
< 1/8
0.101 mi.
533 ft.

Relative:
Higher

ONE TEN WEST FORTIETH ASSOCIATES
110 WEST 40TH STREET
NEW YORK, NY 10018

NY AST

A100178229
N/A

Click here for full text details

NY AST
Facility Id 2-606000

BK1631
SE
< 1/8
0.101 mi.
533 ft.

Relative: Higher

COLLINGWOOD HOTEL
45 W 35 ST
NEW YORK, NY 10001

NY AST **U003391117**
N/A

Click here for full text details

NY AST
Facility Id 2-333875

AZ1632
ESE
< 1/8
0.101 mi.
535 ft.

Relative: Higher

ATLAS NEW YORK
66 WEST 38TH STREET
NEW YORK, NY 10018

NY AST **A100293125**
N/A

Click here for full text details

NY AST
Facility Id 2-609186

BA1633
West
< 1/8
0.102 mi.
536 ft.

Relative: Lower

OFFICE BLG
440 9TH AVE (AKA 370 W 35THST)
MANHATTAN, NY

NY Spills **S109943729**
N/A

Click here for full text details

NY Spills
Spill Number/Closed Date 0907563 / 2009-12-16
Site ID 420092
Spill Date 2009-10-05

BA1634
West
< 1/8
0.102 mi.
536 ft.

Relative: Lower

66 72 WATER STREET LLC
440 9TH AVE FL 5
NEW YORK, NY 10001

EDR Hist Auto **1020668174**
N/A

Click here for full text details

BA1635
West
< 1/8
0.102 mi.
536 ft.

Relative: Lower

MURRAY HILL PROPERTY MGMT
440 NINTH AVE
NEW YORK, NY 10001

RCRA NonGen / NLR **1001079904**
NY MANIFEST **NYR000016113**

Click here for full text details

RCRA NonGen / NLR
EPA Id NYR000016113

NY MANIFEST
EPA ID NYR000016113

BA1636
West
< 1/8
0.102 mi.
536 ft.

Relative:
Lower

440 NINTH AVENUE — **NY AST** — **U001833159**
440 NINTH AVENUE — **N/A**
NEW YORK, NY 10001

Click here for full text details

NY AST
Facility Id 2-148644

BM1637
ENE
< 1/8
0.102 mi.
538 ft.

Relative:
Higher

136 W 42ND ST — **NY AST** — **U004192383**
136 W 42ND ST — **N/A**
NEW YORK, NY 10036

Click here for full text details

NY AST
Facility Id 2-611909

BE1638
NE
< 1/8
0.103 mi.
542 ft.

Relative:
Higher

7 TIMES SQUARE — **NY LTANKS** — **S107417153**
7 TIMES SQUARE — **N/A**
NEW YORK, NY

Click here for full text details

NY LTANKS
Spill Number/Closed Date 0509142 / 2005-11-01
Site ID 354867
Spill Date 2005-10-31

BQ1639
WNW
< 1/8
0.103 mi.
542 ft.

Relative:
Lower

ACME EXTERMINATING CORP — **RCRA NonGen / NLR** — **1001079903**
460 NINTH AVE — **NY MANIFEST** — **NYR000016105**
NEW YORK, NY 10018

Click here for full text details

RCRA NonGen / NLR
EPA Id NYR000016105

NY MANIFEST
EPA ID NYR000016105

BQ1640
WNW
< 1/8
0.103 mi.
542 ft.

Relative:
Lower

ACME EXTERMINATORS — **NY Spills** — **S104787626**
460 9TH AVE — **N/A**
NEW YORK, NY

Click here for full text details

NY Spills
Spill Number/Closed Date 0004939 / 2003-04-21
Site ID 113885

ACME EXTERMINATORS (Continued) **S104787626**

Spill Date 2000-07-25

BQ1641
WNW
< 1/8
0.103 mi.
542 ft.

Relative:
Lower

WRECKING CLUB THE **RCRA-VSQG** **1025504434**
458 9TH AVE **NYN008029886**
NEW YORK, NY 10018

Click here for full text details

RCRA-VSQG
EPA Id NYN008029886

BQ1642
WNW
< 1/8
0.103 mi.
542 ft.

Relative:
Lower

454 9TH AVE **NY LTANKS** **S102662578**
454 9TH AVE. **N/A**
MANHATTAN, NY

Click here for full text details

NY LTANKS
Spill Number/Closed Date 9401631 / 1994-05-04
Site ID 101691
Spill Date 1994-05-04

BQ1643
WNW
< 1/8
0.103 mi.
542 ft.

Relative:
Lower

454 9TH AVENUE **NY AST** **A100326249**
454 9TH AVENUE **N/A**
NEW YORK, NY 10018

Click here for full text details

NY AST
Facility Id 2-611060

BF1644
SSE
< 1/8
0.103 mi.
543 ft.

Relative:
Higher

CONSOLIDATED EDISON **NY MANIFEST** **S119073419**
W SIXTH AVE WLY CENTER **N/A**
NEW YORK, NY 10001

Click here for full text details

NY MANIFEST
EPA ID NYP004239842

BF1645
SSE
< 1/8
0.103 mi.
543 ft.

Relative:
Higher

CON EDISON MANHOLE 55395 **RCRA NonGen / NLR** **1014926256**
W 6TH AVE & BROADWAY **NYP004239842**
NEW YORK, NY 10001

Click here for full text details

RCRA NonGen / NLR
EPA Id NYP004239842

BS1646
SSE
< 1/8
0.103 mi.
544 ft.

Relative:
Higher

VAULT 2954
101-07 W 33RD ST
MANHATTAN, NY

NY Spills **S103574827**
N/A

Click here for full text details

NY Spills
Spill Number/Closed Date 9810852 / 2003-11-14
Site ID 73025
Spill Date 1998-11-29

BS1647
SSE
< 1/8
0.103 mi.
544 ft.

Relative:
Higher

CON EDISON
F/O 101 W 33 ST
NEW YORK, NY 10001

NY MANIFEST **S117535883**
N/A

Click here for full text details

NY MANIFEST
EPA ID NYP004683033

BS1648
SSE
< 1/8
0.103 mi.
544 ft.

Relative:
Higher

CON EDISON
101 W 33RD ST
NEW YORK, NY 10001

NY MANIFEST **S117536231**
N/A

Click here for full text details

NY MANIFEST
EPA ID NYP004686937

BS1649
SSE
< 1/8
0.103 mi.
544 ft.

Relative:
Higher

CON EDISON
101 W 33RD ST
NEW YORK, NY 10001

NY MANIFEST **S117536232**
N/A

Click here for full text details

NY MANIFEST
EPA ID NYP004686945

BS1650
SSE
< 1/8
0.103 mi.
544 ft.

Relative:
Higher

CON EDISION - V2919
101 W.33 ST. 101 W.33 ST.
NEW YORK, NY 10003

RCRA NonGen / NLR **1007207941**
NY MANIFEST **NYP004079034**

Click here for full text details

RCRA NonGen / NLR
EPA Id NYP004079034

NY MANIFEST
EPA ID NYP004079034

BK1651
SE
< 1/8
0.103 mi.
544 ft.

Relative:
Higher

800 NORTHERN BOULEVARD LLC
53 WEST 36TH STREET
NEW YORK, NY 10018

NY AST **A100178357**
N/A

Click here for full text details

NY AST
Facility Id 2-606161

BK1652
SE
< 1/8
0.103 mi.
544 ft.

Relative:
Higher

53 WEST 36TH ST
53 W. 36TH ST.
MANHATTAN, NY

NY LTANKS **S107410202**
N/A

Click here for full text details

NY LTANKS
Spill Number/Closed Date 0313264 / 2004-03-03
Site ID 80796
Spill Date 2004-03-03

BK1653
SE
< 1/8
0.103 mi.
544 ft.

Relative:
Higher

ANCHOR CASTING CO INC
53 W 36TH ST
NEW YORK, NY 10018

RCRA NonGen / NLR **1000243744**
FINDS **NYD982728164**
ECHO

Click here for full text details

RCRA NonGen / NLR
EPA Id NYD982728164

FINDS
Registry ID: 110004428913

ECHO
Registry ID 110004428913

BG1654
NW
< 1/8
0.103 mi.
546 ft.

Relative:
Lower

498 NINTH AVENUE
498 NINTH AVENUE
NEW YORK, NY 10018

NY AST **A100178302**
N/A

Click here for full text details

NY AST
Facility Id 2-606084

AW1655
SSW
< 1/8
0.104 mi.
549 ft.

Relative:
Lower

CON ED V 1607
400 7TH AVE
NEW YORK, NY 10001

RCRA NonGen / NLR **1007206479**
NY MANIFEST **NYP004010484**

Click here for full text details

RCRA NonGen / NLR
EPA Id NYP004010484

NY MANIFEST
EPA ID NYP004010484

BB1656
ENE
< 1/8
0.104 mi.
549 ft.

Relative:
Higher

VAULT 4084
122 WEST 41ST
MANHATTAN, NY

NY Spills **S110307708**
N/A

Click here for full text details

NY Spills
Spill Number/Closed Date 1000145 / 2010-05-26
Site ID 431297
Spill Date 2010-04-05

BF1657
SSE
< 1/8
0.104 mi.
551 ft.

Relative:
Higher

CON EDISON
46 W 34TH ST
NEW YORK, NY 10001

RCRA NonGen / NLR **1019903931**
FINDS **NYP004791661**
ECHO

Click here for full text details

RCRA NonGen / NLR
EPA Id NYP004791661

FINDS
Registry ID: 110069673712

ECHO
Registry ID 110069673712

BF1658
SSE
< 1/8
0.104 mi.
551 ft.

Relative:
Higher

VAULT 4292
46 WEST 34TH STREET
MANHATTAN, NY

NY Spills **S104508286**
N/A

Click here for full text details

NY Spills
Spill Number/Closed Date 9908422 / 2004-02-05
Site ID 219314
Spill Date 1999-10-04

BF1659
SSE
< 1/8
0.104 mi.
551 ft.

Relative:
Higher

CON EDISON | **NJ MANIFEST** | **S120672564**
46 W 34TH ST | **N/A**
NEW YORK, NY 10001

Click here for full text details

NJ MANIFEST
EPA Id NYP004791661

BF1660
SSE
< 1/8
0.104 mi.
551 ft.

Relative:
Higher

CON EDISON | **NJ MANIFEST** | **S120672354**
46 W 34TH ST | **N/A**
NEW YORK, NY 10001

Click here for full text details

NJ MANIFEST
EPA Id NYP004789293

BF1661
SSE
< 1/8
0.104 mi.
551 ft.

Relative:
Higher

CON EDISON | **RCRA NonGen / NLR** | **1019903740**
46 W 34TH ST | **E MANIFEST** | **NYP004789293**
NEW YORK, NY 10001

Click here for full text details

RCRA NonGen / NLR
EPA Id NYP004789293

BF1662
SSE
< 1/8
0.104 mi.
551 ft.

Relative:
Higher

CON EDISON | **NY MANIFEST** | **S118091246**
46 W 34TH ST | **N/A**
NEW YORK, NY 10001

Click here for full text details

NY MANIFEST
EPA ID NYP004789293
EPA ID NYP004791661

AZ1663
ESE
< 1/8
0.105 mi.
552 ft.

Relative:
Higher

74 W 38 ST | **NY AST** | **U001835656**
74 W 38TH ST | **N/A**
NEW YORK, NY 10018

Click here for full text details

NY AST
Facility Id 2-293474

BT1664
NNE
< 1/8
0.105 mi.
552 ft.

Relative:
Higher

CON EDISON SERVICE BOX: 8362
238 W 43RD ST
NEW YORK, NY 10017

RCRA NonGen / NLR
FINDS
ECHO
NY MANIFEST

1016144010
NYP004267977

Click here for full text details

RCRA NonGen / NLR
EPA Id NYP004267977

FINDS
Registry ID: 110055424580

ECHO
Registry ID 110055424580

NY MANIFEST
EPA ID NYP004267977

BT1665
NNE
< 1/8
0.105 mi.
552 ft.

Relative:
Higher

CON EDISON SERVICE BOX: 8362
238 W 43RD ST
NEW YORK, NY 10017

NJ MANIFEST

S117986228
N/A

Click here for full text details

NJ MANIFEST
EPA Id NYP004267977

AZ1666
ESE
< 1/8
0.105 mi.
553 ft.

Relative:
Higher

56 WEST 37TH STREET
56 WEST 37TH STREET
MANHATTAN, NY

NY Spills

S104495613
N/A

Click here for full text details

NY Spills
Spill Number/Closed Date 9312522 / 1994-01-24
Site ID 224217
Spill Date 1994-01-21

BJ1667
NNE
< 1/8
0.105 mi.
553 ft.

Relative:
Higher

CON EDISON SERVICE BOX: 8360
240 W 43RD ST
NEW YORK, NY 10036

NJ MANIFEST

S117986981
N/A

Click here for full text details

NJ MANIFEST
EPA Id NYP004277315

BJ1668
NNE
< 1/8
0.105 mi.
553 ft.

Relative:
Higher

CON EDISON SERVICE BOX: 8360
240 W 43RD ST
NEW YORK, NY 10036

RCRA NonGen / NLR
FINDS
ECHO
NY MANIFEST

1016149074
NYP004277315

Click here for full text details

RCRA NonGen / NLR
EPA Id NYP004277315

FINDS
Registry ID: 110055425810

ECHO
Registry ID 110055425810

NY MANIFEST
EPA ID NYP004277315

AW1669
SSW
< 1/8
0.105 mi.
553 ft.

Relative:
Lower

CON EDISON
32 ST & 7 AVE
NEW YORK, NY 10001

RCRA NonGen / NLR
NY MANIFEST

1014397774
NYP004201133

Click here for full text details

RCRA NonGen / NLR
EPA Id NYP004201133

NY MANIFEST
EPA ID NYP004201133

AW1670
SSW
< 1/8
0.105 mi.
553 ft.

Relative:
Lower

CON EDISON - GAS MAIN EXCAVATION
7TH AVENUE & 32ND STREET
NEW YORK, NY 10001

NJ MANIFEST

S120665671
N/A

Click here for full text details

NJ MANIFEST
EPA Id NYP004167698

AW1671
SSW
< 1/8
0.105 mi.
553 ft.

Relative:
Lower

32ND ST & 7TH AVE/MANH
32ND ST & 7TH AVENUE
NEW YORK CITY, NY

NY Spills

S102145800
N/A

Click here for full text details

NY Spills
Spill Number/Closed Date 9001914 / 1990-05-18
Site ID 240305
Spill Date 1990-05-18

AW1672
SSW
< 1/8
0.105 mi.
553 ft.

Relative:
Lower

CON EDISON - GAS MAIN EXCAVATION
7TH AVENUE & 32ND STREET
NEW YORK, NY 10001

Click here for full text details

RCRA-LQG
EPA Id NYP004167698

Database(s): RCRA-LQG
EDR ID Number: 1012185934
EPA ID Number: NYP004167698

AW1673
SSW
< 1/8
0.105 mi.
553 ft.

Relative:
Lower

PENN STATION
W. 32ND ST./7TH AVE.
NEW YORK, NY

Click here for full text details

NY Spills
Spill Number/Closed Date 0708160 / 2007-10-26
Site ID 389005
Spill Date 2007-10-24

Database(s): NY Spills
EDR ID Number: S108956088
EPA ID Number: N/A

AW1674
SSW
< 1/8
0.105 mi.
553 ft.

Relative:
Lower

CONSOLIDATED EDISON
7TH AVENUE & 32ND STREET
NEW YORK, NY 10001

Click here for full text details

NY MANIFEST
EPA ID NYP004167698

Database(s): NY MANIFEST
EDR ID Number: S119073120
EPA ID Number: N/A

BF1675
SSE
< 1/8
0.105 mi.
553 ft.

Relative:
Higher

CON EDISON MANHOLE: 29017
1282 BROADWAY FRONT OF
NEW YORK, NY 10001

Click here for full text details

RCRA NonGen / NLR
EPA Id NYP004380176

NY MANIFEST
EPA ID NYP004380176

Database(s): RCRA NonGen / NLR, NY MANIFEST
EDR ID Number: 1016965123
EPA ID Number: NYP004380176

BU1676
NNW
< 1/8
0.105 mi.
553 ft.

Relative:
Lower

CON EDISON - VAULT V5677
330 W 41ST ST
NEW YORK, NY 10036

Click here for full text details

NY MANIFEST
EPA ID NYP004909137

Database(s): NY MANIFEST
EDR ID Number: S120958067
EPA ID Number: N/A

AW1677
SSW
< 1/8
0.105 mi.
555 ft.

Relative:
Lower

SPILL NUMBER 0314161
32ND ST/7TH AVE
MANHATTAN, NY

NY Spills | **S106384284**
N/A

Click here for full text details

NY Spills
Spill Number/Closed Date 0314161 / 2004-03-30
Site ID 73665
Spill Date 2004-03-27

BV1678
SW
< 1/8
0.105 mi.
555 ft.

Relative:
Lower

LOT 1,TAXBLOCK 781
4 PENN PLAZA
MANHATTAN, NY

NY E DESIGNATION
NY NYC LAND USE | **S117675788**
N/A

Click here for full text details

BV1679
SW
< 1/8
0.105 mi.
555 ft.

Relative:
Lower

MADISON SQUARE GARDEN CO
4 PENN PLZ
NEW YORK, NY 10001

RCRA-LQG
NY MANIFEST
E MANIFEST | **1000791106**
NYD987026101

Click here for full text details

RCRA-LQG
EPA Id NYD987026101

NY MANIFEST
EPA ID NYD987026101

BP1680
East
< 1/8
0.105 mi.
555 ft.

Relative:
Higher

MANHOLE #46631
EAST 39 ST / 6TH AVE
MANHATTAN, NY

NY Spills | **S103939116**
N/A

Click here for full text details

NY Spills
Spill Number/Closed Date 9903780 / 2003-07-22
Site ID 217495
Spill Date 1999-07-01

BK1681
SE
< 1/8
0.105 mi.
556 ft.

Relative:
Higher

CON EDISION - V2288
46 WEST 35 ST. 46 WEST 35 ST.
NEW YORK, NY 10003

RCRA NonGen / NLR
NY MANIFEST | **1007207698**
NYP004073326

Click here for full text details

RCRA NonGen / NLR
EPA Id NYP004073326

CON EDISION - V2288 (Continued) **1007207698**

NY MANIFEST
EPA ID NYP004073326

BK1682
SE
< 1/8
0.105 mi.
556 ft.

Relative:
Higher

CON EDISON
46 W 35 ST
NEW YORK, NY 10001

NY MANIFEST **S117536242**
N/A

Click here for full text details

NY MANIFEST
EPA ID NYP004687059

BK1683
SE
< 1/8
0.105 mi.
556 ft.

Relative:
Higher

CON ED V 5133
46 W 35 ST
NEW YORK, NY 10018

RCRA NonGen / NLR **1007206595**
NY MANIFEST **NYP004012704**

Click here for full text details

RCRA NonGen / NLR
EPA Id NYP004012704

NY MANIFEST
EPA ID NYP004012704

BE1684
NE
< 1/8
0.105 mi.
556 ft.

Relative:
Higher

STRAND HOTEL
206 WEST 43RD ST
NEW YORK, NY 10036

NY AST **U003392682**
N/A

Click here for full text details

NY AST
Facility Id 2-211850

BE1685
NE
< 1/8
0.105 mi.
556 ft.

Relative:
Higher

CON EDISON
2 W 43RD ST
NEW YORK, NY 10036

NY Spills **S102239491**
NY MANIFEST **N/A**

Click here for full text details

NY Spills
Spill Number/Closed Date 9516370 / 2004-02-02
Site ID 235741
Spill Date 1996-03-20

NY MANIFEST
EPA ID NYP004820094

BP1686
East
< 1/8
0.105 mi.
556 ft.

Relative:
Higher

216821; W 39 ST AND 6 AVE
W 39 ST AND 6 AVE
NEW YORK, NY

Click here for full text details

NY Spills
Spill Number/Closed Date 0914215 / 2009-05-19
Site ID 433206
Spill Date 2009-05-14

NY Spills **S110307155**
N/A

BP1687
East
< 1/8
0.105 mi.
556 ft.

Relative:
Higher

ON ROADWAY
WEST 39TH & 6TH AVE
MANHATTAN, NY

Click here for full text details

NY Spills
Spill Number/Closed Date 0412273 / 2005-02-22
Site ID 337706
Spill Date 2005-02-17

NY Spills **S106866681**
N/A

BP1688
East
< 1/8
0.105 mi.
556 ft.

Relative:
Higher

BUILDING UNDER CONSTRUCTI
39TH & 6TH AVE
MANHATTAN, NY

Click here for full text details

NY Spills
Spill Number/Closed Date 0412278 / 2005-02-22
Site ID 337718
Spill Date 2005-02-17

NY Spills **S106866684**
N/A

BP1689
East
< 1/8
0.105 mi.
556 ft.

Relative:
Higher

CON EDISON
W 39TH ST & 6 AVE
NEW YORK, NY 10008

Click here for full text details

RCRA NonGen / NLR
EPA Id NYP004170205

NY MANIFEST
EPA ID NYP004170205

RCRA NonGen / NLR **1012186182**
NY MANIFEST **NYP004170205**

BL1690
NW
< 1/8
0.105 mi.
557 ft.

Relative:
Lower

538 9 AVENUE
MANHATTAN, NY 10018

Click here for full text details

NY E DESIGNATION **S108077668**
NY NYC LAND USE **N/A**

BP1691
East
< 1/8
0.105 mi.
557 ft.

Relative:
Higher

NYCDEP
1036 6TH AVE
NEW YORK, NY

Click here for full text details

NY MANIFEST
EPA ID NYP003660859

NY MANIFEST **1009235616**
N/A

BE1692
NE
< 1/8
0.106 mi.
562 ft.

Relative:
Higher

MANHOLE 63692
1 TIMES SQUARE AT 42 STREET
MANHATTAN, NY

Click here for full text details

NY Spills
Spill Number/Closed Date 0600613 / 2006-05-15
Site ID 362662
Spill Date 2006-04-15

NY Spills **S107787395**
N/A

BA1693
West
< 1/8
0.107 mi.
564 ft.

Relative:
Lower

LOT 66,TAXBLOCK 757
354 WEST 34 STREET
MANHATTAN, NY

Click here for full text details

NY E DESIGNATION **S108077553**
NY NYC LAND USE **N/A**

BB1694
ENE
< 1/8
0.107 mi.
564 ft.

Relative:
Higher

ROADWAY
119 WEST 40TH STREET
MANHATTAN, NY

Click here for full text details

NY Spills
Spill Number/Closed Date 1403853 / 2014-07-10
Site ID 497224
Spill Date 2014-07-10

NY Spills **S117268413**
N/A

BB1695
ENE
< 1/8
0.107 mi.
564 ft.

Relative:
Higher

QUORUM INDUSTRIES INC
119 W 40TH ST
NEW YORK, NY 10018

RCRA NonGen / NLR **1000370431**
NYD005556576

Click here for full text details

RCRA NonGen / NLR
EPA Id NYD005556576

BB1696
ENE
< 1/8
0.107 mi.
564 ft.

Relative:
Higher

119 WEST 40TH STREET
119 WEST 40TH STREET
NEW YORK, NY 10018

NY AST **A100183050**
N/A

Click here for full text details

NY AST
Facility Id 2-606401

BF1697
SSE
< 1/8
0.107 mi.
564 ft.

Relative:
Higher

220227; 46-62 W 34 ST
46-62 W 34 ST
MANHATTAN, NY

NY Spills **S110750422**
N/A

Click here for full text details

NY Spills
Spill Number/Closed Date 1008990 / 2011-03-30
Site ID 442501
Spill Date 2010-02-15

BV1698
SW
< 1/8
0.107 mi.
565 ft.

Relative:
Lower

MADISON SQUARE GARDEN
MADISON SQUARE
NEW YORK, NY

NY Spills **S109062590**
N/A

Click here for full text details

NY Spills
Spill Number/Closed Date 0801462 / 2008-05-07
Site ID 397384
Spill Date 2008-05-07

BR1699
East
< 1/8
0.107 mi.
565 ft.

Relative:
Higher

CON EDISON SERVICE BOX: 7726
108 W 40TH ST
NEW YORK, NY 10018

RCRA NonGen / NLR **1016143070**
FINDS **NYP004258000**
ECHO
NY MANIFEST

Click here for full text details

RCRA NonGen / NLR
EPA Id NYP004258000

FINDS

CON EDISON SERVICE BOX: 7726 (Continued) **1016143070**

Registry ID: 110055466008

ECHO
Registry ID 110055466008

NY MANIFEST
EPA ID NYP004258000
EPA ID NYP004933014

BR1700
East
< 1/8
0.107 mi.
565 ft.

Relative:
Higher

CON EDISON SERVICE BOX: 7726 **NJ MANIFEST** **S117985396**
108 W 40TH ST **N/A**
NEW YORK, NY 10018

Click here for full text details

NJ MANIFEST
EPA Id NYP004258000

BA1701
West
< 1/8
0.107 mi.
565 ft.

Relative:
Lower

CON EDISON - VAULT V4786 **NY MANIFEST** **S120958281**
360 W 34 ST **N/A**
MANHATTAN, NY 10001

Click here for full text details

NY MANIFEST
EPA ID NYP004927069

BM1702
NE
< 1/8
0.107 mi.
566 ft.

Relative:
Higher

CON EDISON **NY MANIFEST** **S119076917**
145 W 42ND ST **N/A**
NEW YORK, NY 10017

Click here for full text details

NY MANIFEST
EPA ID NYP004816276

BM1703
NE
< 1/8
0.107 mi.
566 ft.

Relative:
Higher

CON EDISON **RCRA NonGen / NLR** **1019906014**
145 W 42ND ST **FINDS** **NYP004816276**
NEW YORK, NY 10017 **ECHO**

Click here for full text details

RCRA NonGen / NLR
EPA Id NYP004816276

FINDS
Registry ID: 110069699133

CON EDISON (Continued) **1019906014**

ECHO
Registry ID 110069699133

BC1704
North
< 1/8
0.107 mi.
567 ft.

Relative:
Lower

CON EDISON SERVICE BOX: 8122
327 W 42ND ST
NEW YORK, NY 10036

RCRA NonGen / NLR
FINDS
ECHO
NY MANIFEST

1016144037
NYP004268249

Click here for full text details

RCRA NonGen / NLR
EPA Id NYP004268249

FINDS
Registry ID: 110055458865

ECHO
Registry ID 110055458865

NY MANIFEST
EPA ID NYP004268249

BC1705
North
< 1/8
0.107 mi.
567 ft.

Relative:
Lower

CON EDISON SERVICE BOX: 8122
327 W 42ND ST
NEW YORK, NY 10036

NJ MANIFEST

S117986252
N/A

Click here for full text details

NJ MANIFEST
EPA Id NYP004268249

BF1706
SSE
< 1/8
0.107 mi.
567 ft.

Relative:
Higher

VAULT #2119
IFO 1293 BROADWAY
MANHATTAN, NY

NY Spills

S106003731
N/A

Click here for full text details

NY Spills
Spill Number/Closed Date 0201804 / 2002-08-13
Site ID 192916
Spill Date 2002-05-18

BV1707
SW
< 1/8
0.108 mi.
568 ft.

Relative:
Lower

I/A/O PENN STATION
8 PENN PLAZA
MANHATTAN, NY

NY Spills **S109827726**
N/A

Click here for full text details

NY Spills
Spill Number/Closed Date 0904444 / 2009-10-19
Site ID 416600
Spill Date 2009-07-16

BK1708
SE
< 1/8
0.108 mi.
568 ft.

Relative:
Higher

CON EDISION - VS1170
56 W.36 ST. 56 W.36 ST.
NEW YORK, NY 10003

RCRA NonGen / NLR **1007207948**
NY MANIFEST **NYP004079117**

Click here for full text details

RCRA NonGen / NLR
EPA Id NYP004079117

NY MANIFEST
EPA ID NYP004079117

BK1709
SE
< 1/8
0.108 mi.
568 ft.

Relative:
Higher

CON EDISON
56 W 36TH ST
NEW YORK, NY 10018

RCRA NonGen / NLR **1019325246**
NYP004807954

Click here for full text details

RCRA NonGen / NLR
EPA Id NYP004807954

BK1710
SE
< 1/8
0.108 mi.
568 ft.

Relative:
Higher

CON EDISON
56 W 36TH ST
NEW YORK, NY 10018

NY MANIFEST **S119076551**
N/A

Click here for full text details

NY MANIFEST
EPA ID NYP004807954

BK1711
SE
< 1/8
0.108 mi.
568 ft.

Relative:
Higher

CON EDISON
56 W 36TH ST
NEW YORK, NY 10018

NJ MANIFEST **S120673994**
N/A

Click here for full text details

NJ MANIFEST
EPA Id NYP004807954

BW1712
North
< 1/8
0.108 mi.
569 ft.

Relative:
Lower

CON EDISON
308 N 43RD ST
NEW YORK, NY 10036

NY MANIFEST | **S117535553**
N/A

Click here for full text details

NY MANIFEST
EPA ID NYP004668497

BW1713
North
< 1/8
0.108 mi.
569 ft.

Relative:
Lower

312 WEST 43RD STREET
308 WEST 43RD STREET
MANHATTAN, NY

NY NYC OER | **S129932310**
N/A

Click here for full text details

BA1714
West
< 1/8
0.108 mi.
570 ft.

Relative:
Lower

432 9 AVENUE
MANHATTAN, NY 10001

NY E DESIGNATION | **S108075823**
NY NYC LAND USE | **N/A**

Click here for full text details

BS1715
South
< 1/8
0.108 mi.
570 ft.

Relative:
Lower

CON EDISON SERVICE BOX: 6151
126 W 33RD ST
NEW YORK, NY 10001

RCRA NonGen / NLR | **1016964530**
NY MANIFEST | **NYP004374476**

Click here for full text details

RCRA NonGen / NLR
EPA Id NYP004374476

NY MANIFEST
EPA ID NYP004374476

BF1716
SE
< 1/8
0.108 mi.
570 ft.

Relative:
Higher

CON EDISON SERVICE BOX: 6373
31 W 34TH ST E OF 6TH AVE FRONT OF
NEW YORK, NY 10001

RCRA NonGen / NLR | **1016143597**
NY MANIFEST | **NYP004263786**

Click here for full text details

RCRA NonGen / NLR
EPA Id NYP004263786

NY MANIFEST
EPA ID NYP004263786

BF1717
SE
< 1/8
0.108 mi.
570 ft.

Relative:
Higher

CON EDISON SERVICE BOX: 6373
31 W 34TH ST E OF 6TH AVE FRONT
NEW YORK, NY 10001

Click here for full text details

NJ MANIFEST
EPA Id NYP004263786

NJ MANIFEST **S117985845**
N/A

BF1718
SE
< 1/8
0.108 mi.
570 ft.

Relative:
Higher

UNIQLO
31 W 34TH ST
NEW YORK, NY 10001

Click here for full text details

RCRA NonGen / NLR
EPA Id NYR000197137

NY MANIFEST
EPA ID NYR000197137

RCRA NonGen / NLR **1015747242**
NY MANIFEST **NYR000197137**

BF1719
SE
< 1/8
0.108 mi.
570 ft.

Relative:
Higher

UNIQLO
31 W 34TH ST
NEW YORK, NY 10001

Click here for full text details

NJ MANIFEST
EPA Id NYR000197137

NJ MANIFEST **S117987465**
N/A

BE1720
NE
< 1/8
0.109 mi.
574 ft.

Relative:
Higher

MANHOLE #290191
43 RD ST & 7YH AV
MANHATTAN, NY

Click here for full text details

NY Spills
Spill Number/Closed Date 0000228 / 2004-03-15
Site ID 192135
Spill Date 2000-04-06

NY Spills **S104651606**
N/A

BX1721
SSW
< 1/8
0.109 mi.
575 ft.

Relative:
Lower

PENN STA TRACK #4
PENN STA TRACK #4
MANHATTAN, NY

Click here for full text details

NY Spills
Spill Number/Closed Date 8604454 / 1986-10-11
Site ID 65895

NY Spills **S102144151**
N/A

PENN STA TRACK #4 (Continued) **S102144151**

Spill Date 1986-10-10

BW1722
North
< 1/8
0.109 mi.
575 ft.

Relative:
Higher

CON EDISON - CUSTOMER SERVICE BOX M32362 **NY MANIFEST** **S120957929**
8TH AVE & W 43 ST **N/A**
NEW YORK, NY 10036

Click here for full text details

NY MANIFEST
EPA ID NYP004894487

BW1723
North
< 1/8
0.109 mi.
575 ft.

Relative:
Higher

43RD ST & TH AVE/MANH **NY Spills** **S102145515**
43RD ST & 8TH AVENUE **N/A**
NEW YORK CITY, NY

Click here for full text details

NY Spills
Spill Number/Closed Date 8906775 / 1989-10-10
Site ID 121283
Spill Date 1989-10-10

BW1724
North
< 1/8
0.109 mi.
575 ft.

Relative:
Higher

CONSTRUCTION SITE **NY Spills** **S104653876**
8TH AV & 43RD ST **N/A**
MANHATTAN, NY

Click here for full text details

NY Spills
Spill Number/Closed Date 0003484 / 2000-06-21
Site ID 270154
Spill Date 2000-06-21

BW1725
North
< 1/8
0.109 mi.
575 ft.

Relative:
Higher

MANHOLE # 60230 **NY Spills** **S104284272**
43RD & 8TH AVE **N/A**
NEW YORK, NY

Click here for full text details

NY Spills
Spill Number/Closed Date 9910206 / 2004-02-06
Site ID 267206
Spill Date 1999-11-23

BW1726
North
< 1/8
0.109 mi.
575 ft.

Relative:
Higher

CON EDISON
8TH AVE & W 43RD ST
NEW YORK, NY

NY MANIFEST | **S118464141**
N/A

Click here for full text details

NY MANIFEST
EPA ID NYP004862724

BK1727
SE
< 1/8
0.109 mi.
576 ft.

Relative:
Higher

CON EDISON MANHOLE 6600
43 W 35TH ST
NEW YORK, NY 10001

RCRA NonGen / NLR | **1015747009**
NY MANIFEST | **NYP004250106**

Click here for full text details

RCRA NonGen / NLR
EPA Id NYP004250106

NY MANIFEST
EPA ID NYP004250106

BE1728
NE
< 1/8
0.109 mi.
576 ft.

Relative:
Higher

MANHOLE 8367
WEST 43RD ST & 7TH AV
MANHATTAN, NY

NY Spills | **S103484758**
N/A

Click here for full text details

NY Spills
Spill Number/Closed Date 9807818 / 2003-11-05
Site ID 136859
Spill Date 1998-09-26

BR1729
East
< 1/8
0.109 mi.
577 ft.

Relative:
Higher

OFFICE BUILDING
1045-1057 6TH AVE
MANHATTAN, NY 10018

NY Spills | **S111237664**
N/A

Click here for full text details

NY Spills
Spill Number/Closed Date 1106211 / 2011-11-17
Site ID 453889
Spill Date 2011-08-29

BP1730
East
< 1/8
0.109 mi.
577 ft.

Relative:
Higher

1040 SIXTH AVE
1040 SIXTH AVENUE
NEW YORK, NY 10018

NY AST | **U003388264**
N/A

Click here for full text details

NY AST
Facility Id 2-268631

BP1731
East
< 1/8
0.109 mi.
577 ft.

Relative:
Higher

APT BUILDING TTF
1040 6TH AVE
MANHATTAN, NY

NY LTANKS | **S112148791**
N/A

Click here for full text details

NY LTANKS
Spill Number/Closed Date 1202426 / 2014-09-15
Site ID 465193
Spill Date 2012-06-11

BK1732
SE
< 1/8
0.109 mi.
578 ft.

Relative:
Higher

CON EDISON SERVICE BOX: 6616
44 W 35TH ST E OF 6TH AVE FRONT OF
NEW YORK, NY 10001

RCRA NonGen / NLR | **1016143599**
NY MANIFEST | **NYP004263802**

Click here for full text details

RCRA NonGen / NLR
EPA Id NYP004263802

NY MANIFEST
EPA ID NYP004263802

BK1733
SE
< 1/8
0.109 mi.
578 ft.

Relative:
Higher

CON EDISON SERVICE BOX: 6616
44 W 35TH ST E OF 6TH AVE FRONT OF
NEW YORK, NY 10001

NJ MANIFEST | **S117985847**
N/A

Click here for full text details

NJ MANIFEST
EPA Id NYP004263802

BH1734
SSW
< 1/8
0.110 mi.
580 ft.

Relative:
Lower

CON EDISON
146 W 32 ST
NEW YORK, NY 10001

NY MANIFEST | **S117314026**
N/A

Click here for full text details

NY MANIFEST
EPA ID NYP004610531

BB1735
ENE
< 1/8
0.110 mi.
580 ft.

Relative:
Higher

CON EDISON
120 W 41ST ST & BROADWAY
NEW YORK, NY 10036

Click here for full text details

NJ MANIFEST
EPA Id NYP004743589

NJ MANIFEST **S120668345**
N/A

BB1736
ENE
< 1/8
0.110 mi.
580 ft.

Relative:
Higher

CON EDISON
120 W 41ST ST & BROADWAY
NEW YORK, NY 10036

Click here for full text details

NY MANIFEST
EPA ID NYP004743589

NY MANIFEST **S117741147**
N/A

BA1737
West
< 1/8
0.110 mi.
580 ft.

Relative:
Lower

CON EDISON SERVICE BOX: 6305
369 W 34TH ST E OF 9TH AVE FRONT OF
NEW YORK, NY 10001

Click here for full text details

RCRA NonGen / NLR
EPA Id NYP004264511

NY MANIFEST
EPA ID NYP004264511

RCRA NonGen / NLR **1016143669**
NY MANIFEST **NYP004264511**

BA1738
West
< 1/8
0.110 mi.
580 ft.

Relative:
Lower

CON EDISON SERVICE BOX: 6305
369 W 34TH ST E OF 9TH AVE FRONT
NEW YORK, NY 10001

Click here for full text details

NJ MANIFEST
EPA Id NYP004264511

NJ MANIFEST **S117985912**
N/A

BL1739
NW
< 1/8
0.110 mi.
582 ft.

Relative:
Lower

CON EDISON
W 39TH ST & 9TH AVE
NEW YORK, NY 10019

Click here for full text details

RCRA NonGen / NLR
EPA Id NYP004166716

NY MANIFEST

RCRA NonGen / NLR **1012185836**
NY MANIFEST **NYP004166716**

CON EDISON (Continued) **1012185836**

EPA ID NYP004166716

BL1740
NW
< 1/8
0.110 mi.
582 ft.

Relative:
Lower

BELL ATLANTIC-NY **RCRA NonGen / NLR** **1007205565**
W 39TH ST & 9TH AVE **NY MANIFEST** **NYP000935932**
NEW YORK, NY 10001

Click here for full text details

RCRA NonGen / NLR
EPA Id NYP000935932

NY MANIFEST
EPA ID NYP000935932

BL1741
NW
< 1/8
0.110 mi.
582 ft.

Relative:
Lower

CON EDISON **NY MANIFEST** **S118259327**
W 39TH ST & 9TH AVE **N/A**
NEW YORK, NY 10018

Click here for full text details

NY MANIFEST
EPA ID NYP004830176

BL1742
NW
< 1/8
0.110 mi.
582 ft.

Relative:
Lower

CON EDISON **NJ MANIFEST** **S120675943**
W 39TH ST & 9TH AVE **N/A**
NEW YORK, NY 10018

Click here for full text details

NJ MANIFEST
EPA Id NYP004830176

BL1743
NW
< 1/8
0.110 mi.
582 ft.

Relative:
Lower

CON EDISON **RCRA NonGen / NLR** **1019325478**
W 39TH ST & 9TH AVE **NYP004830176**
NEW YORK, NY 10018

Click here for full text details

RCRA NonGen / NLR
EPA Id NYP004830176

BL1744
NW
< 1/8
0.110 mi.
582 ft.

Relative:
Lower

PORT AUTH NY/NJ - MAN
W.39TH ST / 9TH AVE
MANHATTAN, NY

NY Spills | **S100145904**
N/A

Click here for full text details

NY Spills
Spill Number/Closed Date 8911942 / 2011-08-10
Site ID 235828
Spill Date 1990-03-16

BL1745
NW
< 1/8
0.110 mi.
583 ft.

Relative:
Lower

PORT AUTH OF NY & NJ 9TH AVE & 38-39
9TH AVE BETW 38TH & 39TH ST
NEW YORK, NY 10018

RCRA NonGen / NLR
NY MANIFEST | **1000390994**
NYD981483324

Click here for full text details

RCRA NonGen / NLR
EPA Id NYD981483324

NY MANIFEST
EPA ID NYD981483324

BX1746
SSW
< 1/8
0.110 mi.
583 ft.

Relative:
Lower

MENDIK REALTY - TWO PENN PLAZA
2 PENNSYLVANIA PLZ - BASEMENT
NEW YORK, NY 10121

RCRA NonGen / NLR
FINDS
ECHO
NY MANIFEST | **1004755928**
NY0000878595

Click here for full text details

RCRA NonGen / NLR
EPA Id NY0000878595

FINDS
Registry ID: 110004320262

ECHO
Registry ID 110004320262

NY MANIFEST
EPA ID NY0000878595

BX1747
SSW
< 1/8
0.110 mi.
583 ft.

Relative:
Lower

COMPUGRAPHIC CORP
2 PENNSYLVANIA PLZ SUITE 1150
NEW YORK, NY 10121

RCRA NonGen / NLR
FINDS
ECHO
NY MANIFEST | **1000350122**
NYD982179871

Click here for full text details

RCRA NonGen / NLR
EPA Id NYD982179871

COMPUGRAPHIC CORP (Continued) **1000350122**

FINDS
Registry ID: 110004414250

ECHO
Registry ID 110004414250

NY MANIFEST
EPA ID NYD982179871

BX1748
SSW
< 1/8
0.110 mi.
583 ft.

Relative:
Lower

CON EDISON AT 2 PENN PLAZA VERNADO **RCRA NonGen / NLR** **1000111663**
2 PENN PLZ - BASEMENT METER **ICIS** **NYD981086507**
NEW YORK, NY 10121 **FINDS**
ECHO
NY MANIFEST

Click here for full text details

RCRA NonGen / NLR
EPA Id NYD981086507

ICIS
FRS ID: 110004397607

FINDS
Registry ID: 110004397607

ECHO
Registry ID 110004397607

NY MANIFEST
EPA ID NYD981086507

BN1749
NW
< 1/8
0.111 mi.
585 ft.

Relative:
Lower

PORT AUTH OF NY & NJ 9TH AVE & 38 **RCRA NonGen / NLR** **1000390992**
38TH ST & 9TH AVE **NY MANIFEST** **NYD981483308**
NEW YORK, NY 10018

Click here for full text details

RCRA NonGen / NLR
EPA Id NYD981483308

NY MANIFEST
EPA ID NYD981483308

BN1750
NW
< 1/8
0.111 mi.
585 ft.

Relative:
Lower

CON EDISON
38TH ST & 9TH AVE
NEW YORK, NY 10018

NY MANIFEST **S118088173**
N/A

Click here for full text details

NY MANIFEST
EPA ID NYP004757191

BN1751
NW
< 1/8
0.111 mi.
585 ft.

Relative:
Lower

CON EDISON
38TH ST & 9TH AVE
NEW YORK, NY 10018

NJ MANIFEST **S120669534**
N/A

Click here for full text details

NJ MANIFEST
EPA Id NYP004757191

BN1752
NW
< 1/8
0.111 mi.
585 ft.

Relative:
Lower

CON EDISON
38TH ST & 9TH AVE
NEW YORK, NY 10018

RCRA NonGen / NLR **1018280813**
FINDS **NYP004757191**
ECHO

Click here for full text details

RCRA NonGen / NLR
EPA Id NYP004757191

FINDS
Registry ID: 110067682298

ECHO
Registry ID 110067682298

BT1753
NNE
< 1/8
0.111 mi.
586 ft.

Relative:
Higher

CONSOLIDATED EDISON
217 & W 43 ST V6046
NEW YORK, NY 10027

NY MANIFEST **1009240984**
N/A

Click here for full text details

NY MANIFEST
EPA ID NYP004092485

BS1754
SSE
< 1/8
0.111 mi.
586 ft.

Relative:
Higher

JCPENNEY #174
100 W 33RD ST
NEW YORK, NY 10001

Click here for full text details

E MANIFEST **1027928948**
N/A

BS1755
SSE
< 1/8
0.111 mi.
586 ft.

Relative:
Higher

BANK OF AMERICA 100 WEST 33RD STREET
100 WEST 33RD STREET
NEW YORK, NY 10001

Click here for full text details

NY AST
Facility Id 2-611207

NY AST **A100521418**
N/A

BS1756
SSE
< 1/8
0.111 mi.
586 ft.

Relative:
Higher

MANHATTAN MALL
100 WEST 33RD STREET
NEW YORK, NY 10001

Click here for full text details

NY AST
Facility Id 2-611164

NY AST **A100521413**
N/A

BC1757
North
< 1/8
0.111 mi.
586 ft.

Relative:
Lower

HOLY CROSS CHURCH
329 W 42ND ST
NEW YORK, NY 10036

Click here for full text details

NJ MANIFEST
EPA Id NYR000164921

NJ MANIFEST **S120678866**
N/A

BC1758
North
< 1/8
0.111 mi.
586 ft.

Relative:
Lower

CONSOLIDATED EDISON
329 W 42 ST MH56654
NEW YORK, NY 10027

Click here for full text details

NY MANIFEST
EPA ID NYP004102596

NY MANIFEST **1009241742**
N/A

BC1759
North
< 1/8
0.111 mi.
586 ft.

Relative:
Lower

CHURCH OF THE HOLY CROSS & SCH
329 WEST 42ND STREET
NEW YORK, NY 10036

NY AST **U003385248**
N/A

Click here for full text details

NY AST
Facility Id 2-061336

BX1760
SSW
< 1/8
0.111 mi.
587 ft.

Relative:
Lower

ELEVEN PENN PLAZA
11 PENN PLAZA
NEW YORK, NY 10001

NY AST **U004191942**
N/A

Click here for full text details

NY AST
Facility Id 2-609808

BL1761
NW
< 1/8
0.111 mi.
587 ft.

Relative:
Lower

CON EDISON SERVICE BOX 39834
W 39TH ST & 9TH AVE NW COR
NEW YORK, NY 10018

RCRA NonGen / NLR **1014926348**
NY MANIFEST **NYP004241030**
NJ MANIFEST

Click here for full text details

RCRA NonGen / NLR
EPA Id NYP004241030

NY MANIFEST
EPA ID NYP004241030

NJ MANIFEST
EPA Id NYP004241030

BG1762
WNW
< 1/8
0.111 mi.
588 ft.

Relative:
Lower

CON EDISON SERVICE BOX: 39815
W 37TH ST & 9TH AVE SE COR
NEW YORK, NY 10018

RCRA NonGen / NLR **1016143754**
NY MANIFEST **NYP004265377**

Click here for full text details

RCRA NonGen / NLR
EPA Id NYP004265377

NY MANIFEST
EPA ID NYP004265377

BG1763
WNW
< 1/8
0.111 mi.
588 ft.

Relative:
Lower

CON EDISON
W 37TH ST BTWN 8TH & 9TH AVE
NEW YORK, NY 10018

RCRA NonGen / NLR
NY MANIFEST

1014396076
NYP004182564

Click here for full text details

RCRA NonGen / NLR
EPA Id NYP004182564

NY MANIFEST
EPA ID NYP004182564

BG1764
WNW
< 1/8
0.111 mi.
588 ft.

Relative:
Lower

CON EDISON SERVICE BOX: 39811
W 37TH ST & 9TH AVE SW COR
NEW YORK, NY 10018

RCRA NonGen / NLR
NY MANIFEST

1016143757
NYP004265401

Click here for full text details

RCRA NonGen / NLR
EPA Id NYP004265401

NY MANIFEST
EPA ID NYP004265401

BK1765
SE
< 1/8
0.111 mi.
588 ft.

Relative:
Higher

CONSOLIDATED EDISON
52 W 36 ST VS1170
NEW YORK, NY 10003

NY MANIFEST

1009241991
N/A

Click here for full text details

NY MANIFEST
EPA ID NYP004105524

AZ1766
ESE
< 1/8
0.111 mi.
588 ft.

Relative:
Higher

WEPRA CO INC
49 W 37TH ST FLOOR 12A
NEW YORK, NY 10018

RCRA NonGen / NLR
FINDS
ECHO
NY MANIFEST

1000352348
NYD042773481

Click here for full text details

RCRA NonGen / NLR
EPA Id NYD042773481

FINDS
Registry ID: 110004354859

ECHO
Registry ID 110004354859

NY MANIFEST

WEPRA CO INC (Continued) **1000352348**

EPA ID NYD042773481

AZ1767
ESE
< 1/8
0.111 mi.
588 ft.

Relative: Higher

49 WEST 37TH STREET LLC **NY AST** **U004045592**
49 WEST 37TH STREET **N/A**
NEW YORK, NY 10018

Click here for full text details

NY AST
Facility Id 2-605800

AZ1768
ESE
< 1/8
0.111 mi.
588 ft.

Relative: Higher

49 WEST 37TH STREET **NY Spills** **S104495645**
49 WEST 37TH STREET **N/A**
MANHATTAN, NY

Click here for full text details

NY Spills
Spill Number/Closed Date 9314076 / 1994-03-02
Site ID 150004
Spill Date 1994-03-02

BE1769
NE
< 1/8
0.111 mi.
588 ft.

Relative: Higher

SPILL NUMBER 0206159 **NY Spills** **S106007478**
WEST 43RD ST/BROADWAY **N/A**
MANHATTAN, NY

Click here for full text details

NY Spills
Spill Number/Closed Date 0206159 / 2002-11-14
Site ID 320263
Spill Date 2002-09-14

BG1770
WNW
< 1/8
0.112 mi.
589 ft.

Relative: Lower

CONSOLIDATED EDISON **NY MANIFEST** **S117564274**
W 37 ST & 9 AVE **N/A**
NEW YORK, NY 10001

Click here for full text details

NY MANIFEST
EPA ID NYP004145660

BG1771
WNW
< 1/8
0.112 mi.
589 ft.

Relative:
Lower

CON EDISON - MANHOLE M39817
9TH AVE & W 37 ST
MANHATTAN, NY 10018

Click here for full text details

NY MANIFEST
EPA ID NYP004909756

NY MANIFEST **S120958077**
N/A

BG1772
WNW
< 1/8
0.112 mi.
589 ft.

Relative:
Lower

CON EDISON
W 37 ST & 9 AVE
NEW YORK, NY 10001

Click here for full text details

RCRA NonGen / NLR
EPA Id NYP004145660

RCRA NonGen / NLR **1010327298**
NYP004145660

BG1773
WNW
< 1/8
0.112 mi.
590 ft.

Relative:
Lower

9TH AVE / 36 ST
9TH AVE / 36 ST
MANHATTAN, NY

Click here for full text details

NY Spills
Spill Number/Closed Date 0410327 / 2005-02-08
Site ID 335381
Spill Date 2004-12-16

NY Spills **S106736235**
N/A

BG1774
WNW
< 1/8
0.112 mi.
590 ft.

Relative:
Lower

CONSOLIDATED EDISON - MH 39800
36 STREET & 9TH AVE
NEW YORK, NY 10020

Click here for full text details

NY MANIFEST
EPA ID NYP004174157

NY MANIFEST **S119073167**
N/A

BG1775
WNW
< 1/8
0.112 mi.
590 ft.

Relative:
Lower

NYCDEP
36TH ST & 9TH AVE
NEW YORK, NY 10018

Click here for full text details

NY MANIFEST
EPA ID NYP010000115

NY MANIFEST **S113496443**
N/A

BG1776
WNW
< 1/8
0.112 mi.
590 ft.

Relative:
Lower

CONSOLIDATED EDISON - MH 39800
36 STREET & 9TH AVE
MANHATTAN, NY 10020

NY MANIFEST **S119072461**
N/A

Click here for full text details

NY MANIFEST
EPA ID NYO004174157

BG1777
WNW
< 1/8
0.112 mi.
590 ft.

Relative:
Lower

PORT AUTHORITY OF NEW YORK & NEW JERSEY
9TH AVE & 36TH ST
NEW YORK, NY 10018

NY MANIFEST **S117562562**
N/A

Click here for full text details

NY MANIFEST
EPA ID NYD981483282

BJ1778
NNE
< 1/8
0.112 mi.
590 ft.

Relative:
Higher

CON EDISON SERVICE BOX: 8345
253 W 43RD ST
NEW YORK, NY 10017

RCRA NonGen / NLR **1016144015**
FINDS **NYP004268025**
ECHO
NY MANIFEST

Click here for full text details

RCRA NonGen / NLR
EPA Id NYP004268025

FINDS
Registry ID: 110055457875

ECHO
Registry ID 110055457875

NY MANIFEST
EPA ID NYP004268025

BG1779
WNW
< 1/8
0.112 mi.
590 ft.

Relative:
Lower

214732; W 36 STREET AND 9TH AVENUE
W 36 STREET AND 9TH AVENUE
NEW YORK, NY

NY Spills **S110306730**
N/A

Click here for full text details

NY Spills
Spill Number/Closed Date 0814624 / 2010-07-08
Site ID 432366
Spill Date 2008-11-27

BJ1780
NNE
< 1/8
0.112 mi.
590 ft.

Relative:
Higher

TIMES SQUARE HOTEL
255 WEST 43RD STREET
NEW YORK, NY

NY LTANKS
NY Spills

S102961746
N/A

Click here for full text details

NY LTANKS
Spill Number/Closed Date 9707270 / 1997-09-20
Site ID 259261
Spill Date 1997-09-19

NY Spills
Spill Number/Closed Date 9708960 / 1997-10-31
Spill Number/Closed Date 0902530 / 2009-08-17
Site ID 312433
Site ID 414575
Spill Date 1997-10-31
Spill Date 2009-06-02

BJ1781
NNE
< 1/8
0.112 mi.
590 ft.

Relative:
Higher

TIME SQUARE HOTEL
255 W 43RD STREET
NEW YORK, NY 10036

NY AST

A100343958
N/A

Click here for full text details

NY AST
Facility Id 2-611098

BJ1782
NNE
< 1/8
0.112 mi.
591 ft.

Relative:
Higher

CON EDISON
251 43RD ST
NEW YORK, NY 10036

RCRA NonGen / NLR
FINDS
ECHO

1018279866
NYP004747176

Click here for full text details

RCRA NonGen / NLR
EPA Id NYP004747176

FINDS
Registry ID: 110067697594

ECHO
Registry ID 110067697594

BC1783
North
< 1/8
0.112 mi.
591 ft.

Relative:
Lower

HOLY CROSS CHURCH
331 WEST 42ND ST
NEW YORK, NY 10036

RCRA-LQG **1012186630**
NY MANIFEST **NYR000164921**

Click here for full text details

RCRA-LQG
EPA Id NYR000164921

NY MANIFEST
EPA ID NYR000164921

BE1784
NE
< 1/8
0.112 mi.
592 ft.

Relative:
Higher

CON EDISON
W BROADWAY & 43 ST
NEW YORK, NY 10036

NY MANIFEST **S117737781**
N/A

Click here for full text details

NY MANIFEST
EPA ID NYP004677613

BE1785
NE
< 1/8
0.112 mi.
592 ft.

Relative:
Higher

JOB SITE
43RD ST & BROADWAY
MANHATTAN, NY

NY Spills **S102560538**
N/A

Click here for full text details

NY Spills
Spill Number/Closed Date 9700221 / 1997-04-04
Site ID 119356
Spill Date 1997-04-04

BE1786
NE
< 1/8
0.112 mi.
593 ft.

Relative:
Higher

1501 BROADWAY
1501 BROADWAY
NEW YORK, NY 10036

UST FINDER **1028600098**
N/A

Click here for full text details

BE1787
NE
< 1/8
0.112 mi.
593 ft.

Relative:
Higher

1499-1501 BROADWAY
1501 BROADWAY
NEW YORK, NY

NY Spills **S118262756**
N/A

Click here for full text details

NY Spills
Spill Number/Closed Date 1507670 / 2015-10-22
Site ID 515167
Spill Date 2015-10-22

BE1788
NE
< 1/8
0.112 mi.
593 ft.

Relative:
Higher

1501 BROADWAY
1501 BROADWAY
NEW YORK, NY 10036

NY AST **A100510004**
N/A

Click here for full text details

NY AST
Facility Id 2-216577

BE1789
NE
< 1/8
0.112 mi.
593 ft.

Relative:
Higher

NEWMARK AND CO
1501 BROADWAY
MANHATTAN, NY

NY Spills **S103568888**
N/A

Click here for full text details

NY Spills
Spill Number/Closed Date 9512483 / 1996-01-09
Site ID 287499
Spill Date 1996-01-06

BE1790
NE
< 1/8
0.112 mi.
593 ft.

Relative:
Higher

WORLD ENTERTAINMENT INC THE
1501 BROADWAY 1ST FLOOR
NEW YORK, NY 10036

RCRA-VSQG **1007112485**
NYR000114744

Click here for full text details

RCRA-VSQG
EPA Id NYR000114744

BE1791
NE
< 1/8
0.112 mi.
593 ft.

Relative:
Higher

DEVLIN VIDEOSERVICE
1501 BROADWAY STE 408
NEW YORK, NY 10036

RCRA NonGen / NLR **1004758649**
FINDS **NYD987014495**
ECHO

Click here for full text details

RCRA NonGen / NLR
EPA Id NYD987014495

FINDS
Registry ID: 110009482229

ECHO
Registry ID 110009482229

BE1792
NE
< 1/8
0.112 mi.
593 ft.

Relative:
Higher

1501 BROADWAY
1501 BROADWAY
NEW YORK, NY 10036

Click here for full text details

NY AST
Facility Id 2-244082

Database(s): NY UST, NY AST
EDR ID Number: U001834368
EPA ID Number: N/A

BE1793
NE
< 1/8
0.112 mi.
593 ft.

Relative:
Higher

MNR 66 CORP
1501 BROADWAY STE 1610
NEW YORK, NY 10036

Click here for full text details

Database(s): EDR Hist Auto
EDR ID Number: 1021114316
EPA ID Number: N/A

BE1794
NE
< 1/8
0.112 mi.
593 ft.

Relative:
Higher

WWF
BROADWAY
NEW YORK, NY 10036

Click here for full text details

NY MANIFEST
EPA ID NYR000114744

Database(s): NY MANIFEST
EDR ID Number: S119078817
EPA ID Number: N/A

BE1795
NE
< 1/8
0.112 mi.
593 ft.

Relative:
Higher

OFF TRACK BETTING CORP
1501 BROADWAY
NEW YORK, NY 10036

Click here for full text details

RCRA NonGen / NLR
EPA Id NYD172293219

FINDS
Registry ID: 110004385781

ECHO
Registry ID 110004385781

NY MANIFEST
EPA ID NYD172293219

Database(s): RCRA NonGen / NLR, FINDS, ECHO, NY MANIFEST
EDR ID Number: 1000134208
EPA ID Number: NYD172293219

BB1796
ENE
< 1/8
0.112 mi.
594 ft.

Relative:
Higher

CON EDISON
120 W 41ST ST
NEW YORK, NY 10036

NJ MANIFEST | **S120678190**
N/A

Click here for full text details

NJ MANIFEST
EPA Id NYP004879981

BB1797
ENE
< 1/8
0.112 mi.
594 ft.

Relative:
Higher

CON EDISON
120 W 41ST ST
NEW YORK, NY 10036

NY MANIFEST | **S118257006**
N/A

Click here for full text details

NY MANIFEST
EPA ID NYP004795951

BB1798
ENE
< 1/8
0.112 mi.
594 ft.

Relative:
Higher

CON EDISON
120 W 41ST ST
NEW YORK, NY 10036

NJ MANIFEST | **S120672936**
N/A

Click here for full text details

NJ MANIFEST
EPA Id NYP004795951

BB1799
ENE
< 1/8
0.112 mi.
594 ft.

Relative:
Higher

AD GARAGE CORP
120 W 41ST ST FL 5
NEW YORK, NY 10036

EDR Hist Auto | **1021164058**
N/A

Click here for full text details

BB1800
ENE
< 1/8
0.112 mi.
594 ft.

Relative:
Higher

CON EDISON
120 W 41ST ST
NEW YORK, NY 10036

RCRA NonGen / NLR | **1019909008**
NYP004879981

Click here for full text details

RCRA NonGen / NLR
EPA Id NYP004879981

BB1801
ENE
< 1/8
0.112 mi.
594 ft.

Relative:
Higher

CON EDISON
120 W 41ST ST
NEW YORK, NY 10036

RCRA NonGen / NLR **1019904275**
FINDS **NYP004795951**
ECHO

Click here for full text details

RCRA NonGen / NLR
EPA Id NYP004795951

FINDS
Registry ID: 110069645021

ECHO
Registry ID 110069645021

BD1802
ENE
< 1/8
0.112 mi.
594 ft.

Relative:
Higher

CON EDISON
115 W 40TH ST
NEW YORK, NY 10018

NY MANIFEST **S119076016**
N/A

Click here for full text details

NY MANIFEST
EPA ID NYP004797163

BD1803
ENE
< 1/8
0.112 mi.
594 ft.

Relative:
Higher

CON EDISON
115 W 40TH ST
NEW YORK, NY 10018

RCRA NonGen / NLR **1019904371**
NYP004797163

Click here for full text details

RCRA NonGen / NLR
EPA Id NYP004797163

BD1804
ENE
< 1/8
0.112 mi.
594 ft.

Relative:
Higher

MANHOLE 7712
115 WEST 40TH ST
MANHATTAN, NY

NY Spills **S104507464**
N/A

Click here for full text details

NY Spills
Spill Number/Closed Date 9903077 / 2000-05-18
Site ID 118093
Spill Date 1999-06-16

BM1805
ENE
< 1/8
0.113 mi.
595 ft.

Relative:
Higher

BUSH TOWER
130 W 42ND ST.
NEW YORK, NY 10036

NY AST | **A100366122**
N/A

Click here for full text details

NY AST
Facility Id 2-609970

BE1806
NNE
< 1/8
0.113 mi.
596 ft.

Relative:
Higher

CONSOLIDATED EDISON
217 W 43 ST V8973
MANHATTAN, NY 10023

NY MANIFEST | **S117736182**
N/A

Click here for full text details

NY MANIFEST
EPA ID NYP004099016

BE1807
NNE
< 1/8
0.113 mi.
596 ft.

Relative:
Higher

CON EDISON - VAULT V940
217 W 43RD ST
NEW YORK, NY 10036

NY MANIFEST | **S121968313**
N/A

Click here for full text details

NY MANIFEST
EPA ID NYP005105697

BE1808
NNE
< 1/8
0.113 mi.
596 ft.

Relative:
Higher

CON EDISON - VAULT V940
217 W 43RD ST
NEW YORK, NY 10036

RCRA-LQG | **1024891389**
NYP005105697

Click here for full text details

RCRA-LQG
EPA Id NYP005105697

BF1809
SSE
< 1/8
0.113 mi.
596 ft.

Relative:
Higher

219467; W 33 ST AND 6TH AVE
W 33 ST AND 6TH AVE
MANHATTAN, NY

NY Spills | **S110307586**
N/A

Click here for full text details

NY Spills
Spill Number/Closed Date 0914655 / 2009-12-14
Site ID 434031
Spill Date 2009-12-03

BO1810
SE
< 1/8
0.113 mi.
597 ft.

Relative:
Higher

DRUM RUN
42 W. 35TH STREET
NEW YORK, NY

NY Spills

S109059754
N/A

Click here for full text details

NY Spills
Spill Number/Closed Date 0712225 / 2008-02-28
Site ID 393815
Spill Date 2008-02-20

BO1811
SE
< 1/8
0.113 mi.
597 ft.

Relative:
Higher

THE GREGORY HOTEL
42 WEST 35TH STREET
NEW YORK, NY 10001

NY AST

1002542721
N/A

Click here for full text details

NY AST
Facility Id 2-605643

BK1812
SE
< 1/8
0.113 mi.
598 ft.

Relative:
Higher

TOWN AND COUNTRY
45 WEST 36TH ST
NEW YORK, NY

NY Spills

S103936883
N/A

Click here for full text details

NY Spills
Spill Number/Closed Date 9930001 / 1999-12-30
Site ID 237189
Spill Date 1999-03-31

BK1813
SE
< 1/8
0.113 mi.
598 ft.

Relative:
Higher

TANK TEST FAILURE AND REPLACEMENT
45 WEST 36TH STREET
MANHATTAN, NY

NY Spills

S114560161
N/A

Click here for full text details

NY Spills
Spill Number/Closed Date 1306662 / 2016-03-30
Site ID 487293
Spill Date 2013-09-25

BK1814
SE
< 1/8
0.113 mi.
598 ft.

Relative:
Higher

45 WEST 36TH STREET
45 W. 36 TH STREET
NEW YORK, NY 10018

NY AST

A100178070
N/A

Click here for full text details

NY AST
Facility Id 2-605799

BK1815
SE
< 1/8
0.113 mi.
598 ft.

Relative:
Higher

TOWN & COUNTRY FINE JEWELRY GROUP
45 W 36TH ST
NEW YORK, NY 10018

RCRA NonGen / NLR

1004760106
NYR000032524

Click here for full text details

RCRA NonGen / NLR
EPA Id NYR000032524

BC1816
North
< 1/8
0.113 mi.
599 ft.

Relative:
Lower

CON EDISON
312 W 43RD ST
NEW YORK, NY 10036

NY MANIFEST

S117314572
N/A

Click here for full text details

NY MANIFEST
EPA ID NYP004616371

BC1817
North
< 1/8
0.114 mi.
604 ft.

Relative:
Lower

LOT 41,TAXBLOCK 1033
314 WEST 43 STREET
MANHATTAN, NY 10036

NY E DESIGNATION

S108075958
N/A

Click here for full text details

BK1818
ESE
< 1/8
0.114 mi.
604 ft.

Relative:
Higher

FORTY EIGHT THIRTY SEVEN ASOCIATES
48 WEST 37TH STREET
NEW YORK, NY 10018

NY AST

A100178228
N/A

Click here for full text details

NY AST
Facility Id 2-605999

BN1819
NW
< 1/8
0.114 mi.
604 ft.

Relative:
Lower

CON EDISON SERVICE BOX: 39821
503 9TH AVE
NEW YORK, NY 10018

NJ MANIFEST

S117985988
N/A

Click here for full text details

NJ MANIFEST
EPA Id NYP004265344

BN1820
NW
< 1/8
0.114 mi.
604 ft.

Relative:
Lower

CON EDISON SERVICE BOX: 39821
503 9TH AVE
NEW YORK, NY 10018

RCRA NonGen / NLR
FINDS
ECHO
NY MANIFEST

1016143751
NYP004265344

Click here for full text details

RCRA NonGen / NLR
EPA Id NYP004265344

FINDS
Registry ID: 110055468104

ECHO
Registry ID 110055468104

NY MANIFEST
EPA ID NYP004265344

BR1821
East
< 1/8
0.114 mi.
604 ft.

Relative:
Higher

104 WEST 40TH FEE ASSOC LLC
104 W 40TH ST
NEW YORK, NY 10018

RCRA NonGen / NLR
FINDS
ECHO
NY MANIFEST

1004761893
NYR000091462

Click here for full text details

RCRA NonGen / NLR
EPA Id NYR000091462

FINDS
Registry ID: 110004565685

ECHO
Registry ID 110004565685

NY MANIFEST
EPA ID NYR000091462

BR1822
East
< 1/8
0.114 mi.
604 ft.

Relative:
Higher

104 WEST 40TH ST./MANHATT
104 WEST 40TH ST.
NEW YORK CITY, NY

NY Spills

S102142261
N/A

Click here for full text details

NY Spills
Spill Number/Closed Date 8705807 / 2005-08-24
Site ID 312006
Spill Date 1987-10-08

BP1823
ESE
< 1/8
0.115 mi.
605 ft.

Relative:
Higher

CON EDISON SERVICE BOX: 7243
69 W 38TH ST OPPOSITE
NEW YORK, NY 10018

RCRA NonGen / NLR
FINDS
ECHO
NY MANIFEST

1016143779
NYP004265625

Click here for full text details

RCRA NonGen / NLR
EPA Id NYP004265625

FINDS
Registry ID: 110055468266

ECHO
Registry ID 110055468266

NY MANIFEST
EPA ID NYP004265625

BP1824
ESE
< 1/8
0.115 mi.
605 ft.

Relative:
Higher

CON EDISON SERVICE BOX: 7243
69 W 38TH ST OPPOSITE
NEW YORK, NY 10018

NJ MANIFEST

S117986014
N/A

Click here for full text details

NJ MANIFEST
EPA Id NYP004265625

BD1825
ENE
< 1/8
0.115 mi.
605 ft.

Relative:
Higher

CON EDISON - 40TH ST
113 W 40TH ST
BROADWAY, NY 10018

PA MANIFEST

S118888953
N/A

Click here for full text details

PA MANIFEST
Generator EPA Id NYP004713673

BF1826
SSE
< 1/8
0.115 mi.
605 ft.

Relative:
Higher

40 WEST 34TH ST OWNER, LLC
40 WEST 34TH STREET
NEW YORK, NY 10001

NY UST

U004045510
N/A

Click here for full text details

BF1827
SSE
< 1/8
0.115 mi.
605 ft.

Relative:
Higher

40 WEST 34TH ST OWNER, LLC
40 WEST 34TH STREET
NEW YORK, NY 10001

Click here for full text details

UST FINDER

1028570207
N/A

BG1828
WNW
< 1/8
0.115 mi.
609 ft.

Relative:
Lower

NINTH AVENUE SERVICE INC
481 NINTH AVE
NEW YORK, NY 10018

Click here for full text details

EDR Hist Auto

1021334875
N/A

BY1829
West
< 1/8
0.116 mi.
610 ft.

Relative:
Lower

VAULT 5995
331 W 33 STREET
MANHATTAN, NY

Click here for full text details

NY Spills
Spill Number/Closed Date 0602777 / 2006-12-21
Site ID 365333
Spill Date 2006-06-12

NY Spills

S108057385
N/A

BY1830
West
< 1/8
0.116 mi.
610 ft.

Relative:
Lower

CON EDISON
331 W 33 ST
NEW YORK, NY 10001

Click here for full text details

NY MANIFEST
EPA ID NYP004612032

NY MANIFEST

S128017266
N/A

BY1831
West
< 1/8
0.116 mi.
610 ft.

Relative:
Lower

VAULT 0264
331 W 33RD ST
MANHATTAN, NY

Click here for full text details

NY Spills
Spill Number/Closed Date 0102109 / 2003-07-17
Site ID 135513
Spill Date 2001-05-24

NY Spills

S105057611
N/A

BY1832
West
< 1/8
0.116 mi.
610 ft.

Relative:
Lower

CON EDISON - MANHOLE 6117
331 W 33 ST
NEW YORK, NY 10001

Click here for full text details

NY MANIFEST
EPA ID NYP004915979

NY MANIFEST | **S120958143**
N/A

BY1833
West
< 1/8
0.116 mi.
610 ft.

Relative:
Lower

CON EDISON
OPP 331 W 33 ST
NEW YORK, NY 10001

Click here for full text details

NY MANIFEST
EPA ID NYP004612024

NY MANIFEST | **S117314163**
N/A

BR1834
East
< 1/8
0.116 mi.
611 ft.

Relative:
Higher

7 BRYANT PARK
1045 AVENUE OF THE AMERICAS
NEW YORK, NY 10018

Click here for full text details

NY AST
Facility Id 2-612380

NY AST | **A100407924**
N/A

BQ1835
WNW
< 1/8
0.116 mi.
611 ft.

Relative:
Lower

475 NINTH AVE ASSOCIATES
475 NINTH AVE
NEW YORK, NY 10018

Click here for full text details

UST FINDER | **1028574107**
N/A

BQ1836
WNW
< 1/8
0.116 mi.
611 ft.

Relative:
Lower

SPILL NUMBER 0110614
475 9TH AVE
MANHATTAN, NY

Click here for full text details

NY Spills
Spill Number/Closed Date 0110614 / 2002-11-08
Site ID 108288
Spill Date 2002-02-06

NY Spills | **S106000945**
N/A

BQ1837
WNW
< 1/8
0.116 mi.
611 ft.

Relative:
Lower

CON EDISON SERVICE BOX: 39809
475 9TH AVE N OF 36TH ST FRONT OF
NEW YORK, NY 10001

RCRA NonGen / NLR **1016143692**
NY MANIFEST **NYP004264743**

Click here for full text details

RCRA NonGen / NLR
EPA Id NYP004264743

NY MANIFEST
EPA ID NYP004264743

BQ1838
WNW
< 1/8
0.116 mi.
611 ft.

Relative:
Lower

CON EDISON SERVICE BOX: 39809
475 9TH AVE N OF 36TH ST FRONT OF
NEW YORK, NY 10001

NJ MANIFEST **S117985935**
N/A

Click here for full text details

NJ MANIFEST
EPA Id NYP004264743

BQ1839
WNW
< 1/8
0.116 mi.
611 ft.

Relative:
Lower

475 NINTH AVENUE ASSOICATES
475 9TH AVE
NEW YORK, NY 10018

RCRA NonGen / NLR **1005417266**
NY MANIFEST **NYR000103911**

Click here for full text details

RCRA NonGen / NLR
EPA Id NYR000103911

NY MANIFEST
EPA ID NYR000103911

BQ1840
WNW
< 1/8
0.116 mi.
611 ft.

Relative:
Lower

475 NINTH AVE ASSOCIATES
475 NINTH AVE
NEW YORK, NY 10018

NY UST **U004045582**
NY AST **N/A**

Click here for full text details

NY AST
Facility Id 2-607406

BQ1841
WNW
< 1/8
0.116 mi.
611 ft.

Relative:
Lower

SPILL NUMBER 0110614
475 9TH AVE
MANHATTAN, NY 0

Click here for full text details

UST FINDER RELEASE

1029079702
N/A

BE1842
NE
< 1/8
0.116 mi.
613 ft.

Relative:
Higher

CON EDISON
158 W 43RD ST
NEW YORK, NY 10036

Click here for full text details

NY MANIFEST
EPA ID NYP004616405

NY MANIFEST

S117314575
N/A

BR1843
ENE
< 1/8
0.117 mi.
617 ft.

Relative:
Higher

CON EDISON SERVICE BOX: 7715
111 W 40TH ST
NEW YORK, NY 10018

Click here for full text details

RCRA NonGen / NLR
EPA Id NYP004257994

FINDS
Registry ID: 110055434784

ECHO
Registry ID 110055434784

NY MANIFEST
EPA ID NYP004257994

RCRA NonGen / NLR
FINDS
ECHO
NY MANIFEST

1016143069
NYP004257994

BR1844
ENE
< 1/8
0.117 mi.
617 ft.

Relative:
Higher

HENRY COMMERCIAL CORP
111 W 40TH ST
NEW YORK, NY 10018

Click here for full text details

EDR Hist Auto

1021328192
N/A

BR1845
ENE
< 1/8
0.117 mi.
617 ft.

Relative:
Higher

CON EDISON SERVICE BOX: 7715
111 W 40TH ST
NEW YORK, NY 10018

NJ MANIFEST **S117985395**
N/A

Click here for full text details

NJ MANIFEST
EPA Id NYP004257994

BR1846
ENE
< 1/8
0.117 mi.
617 ft.

Relative:
Higher

UNITED ELASTIC
111 W 40TH ST
NEW YORK, NY 10018

EDR Hist Cleaner **1020111063**
N/A

Click here for full text details

BF1847
SSE
< 1/8
0.117 mi.
618 ft.

Relative:
Higher

CON ED
898 6TH AVE
NEW YORK, NY 10118

NY MANIFEST **S118464044**
N/A

Click here for full text details

NY MANIFEST
EPA ID NYP004860973

BF1848
SSE
< 1/8
0.117 mi.
618 ft.

Relative:
Higher

CON EDISON
898 6TH AVE
NEW YORK, NY 10118

NY MANIFEST **S118464102**
N/A

Click here for full text details

NY MANIFEST
EPA ID NYP004861973

BJ1849
NNE
< 1/8
0.117 mi.
619 ft.

Relative:
Higher

CON EDISON SERVICE BOX: 8348
247 W 43RD ST
NEW YORK, NY 10017

RCRA NonGen / NLR **1016144000**
FINDS **NYP004267878**
ECHO
NY MANIFEST

Click here for full text details

RCRA NonGen / NLR
EPA Id NYP004267878

FINDS
Registry ID: 110055457795

ECHO
Registry ID 110055457795

CON EDISON SERVICE BOX: 8348 (Continued) **1016144000**

NY MANIFEST
EPA ID NYP004267878

BJ1850
NNE
< 1/8
0.117 mi.
619 ft.

Relative:
Higher

CON EDISON SERVICE BOX: 8348
247 W 43RD ST
NEW YORK, NY 10017

NJ MANIFEST **S117986219**
N/A

Click here for full text details

NJ MANIFEST
EPA Id NYP004267878

BJ1851
NNE
< 1/8
0.117 mi.
619 ft.

Relative:
Higher

PAULS POLISHING
243 W 43RD ST
NEW YORK, NY 10001

RCRA NonGen / NLR **1004759914**
FINDS **NYR000025692**
ECHO

Click here for full text details

RCRA NonGen / NLR
EPA Id NYR000025692

FINDS
Registry ID: 110004526013

ECHO
Registry ID 110004526013

BJ1852
NNE
< 1/8
0.117 mi.
619 ft.

Relative:
Higher

APOLLO THEATRE
243 W 43 ST
NEW YORK, NY 10036

NY AST **U003387004**
N/A

Click here for full text details

NY AST
Facility Id 2-236225

BP1853
ESE
< 1/8
0.117 mi.
619 ft.

Relative:
Higher

CON EDISON
64 W 38 ST
NEW YORK, NY 10018

NY MANIFEST **S117318796**
N/A

Click here for full text details

NY MANIFEST
EPA ID NYP004663746

BK1854
SE
< 1/8
0.117 mi.
619 ft.

Relative:
Higher

BLACKTOP
43-41 W 36TH STREET
MANHATTAN, NY

NY Spills **S110751238**
N/A

Click here for full text details

NY Spills
Spill Number/Closed Date 1010073 / 2011-02-08
Site ID 443659
Spill Date 2010-12-22

BJ1855
NNE
< 1/8
0.117 mi.
620 ft.

Relative:
Higher

CON EDISON SERVICE BOX: 8349
241 W 43RD ST
NEW YORK, NY 10017

RCRA NonGen / NLR **1016144001**
FINDS **NYP004267886**
ECHO
NY MANIFEST

Click here for full text details

RCRA NonGen / NLR
EPA Id NYP004267886

FINDS
Registry ID: 110055424553

ECHO
Registry ID 110055424553

NY MANIFEST
EPA ID NYP004267886

BJ1856
NNE
< 1/8
0.117 mi.
620 ft.

Relative:
Higher

CON EDISON SERVICE BOX: 8349
241 W 43RD ST
NEW YORK, NY 10017

NJ MANIFEST **S117986220**
N/A

Click here for full text details

NJ MANIFEST
EPA Id NYP004267886

BP1857
ESE
< 1/8
0.117 mi.
620 ft.

Relative:
Higher

CONSOLIDATED EDISON
65 W 38 ST V4392
NEW YORK, NY 10027

NY MANIFEST **1009241576**
N/A

Click here for full text details

NY MANIFEST
EPA ID NYP004100681

BT1858
NNE
< 1/8
0.118 mi.
622 ft.

Relative:
Higher

VAULT 8973
225 WEST 43RD ST
MANHATTAN, NY

NY Spills | **S106004313**
N/A

Click here for full text details

NY Spills
Spill Number/Closed Date 0202468 / 2002-08-26
Site ID 223560
Spill Date 2002-06-07

BM1859
ENE
< 1/8
0.118 mi.
624 ft.

Relative:
Higher

3 TIMES SQUARE ASSOCIATES LLC
3 TIMES SQUARE
NEW YORK, NY 10036

NY AST | **A100292042**
N/A

Click here for full text details

NY AST
Facility Id 2-608048

BF1860
SSE
< 1/8
0.118 mi.
625 ft.

Relative:
Higher

CON EDISON MANHOLE 27844
W 33RD ST & BROADWAY SE COR
NEW YORK, NY 10031

RCRA NonGen / NLR | **1015746809**
NYP004248072

Click here for full text details

RCRA NonGen / NLR
EPA Id NYP004248072

BK1861
SE
< 1/8
0.119 mi.
628 ft.

Relative:
Higher

411-421 WEST 35TH STREET
41-421 WEST 35TH STREET
MANHATTAN, NY 10001

NY UST | **U004227338**
N/A

Click here for full text details

BK1862
SE
< 1/8
0.119 mi.
628 ft.

Relative:
Higher

411-421 WEST 35TH STREET
41-421 WEST 35TH STREET
MANHATTAN, NY 10001

UST FINDER | **1028594044**
N/A

Click here for full text details

BB1863
ENE
< 1/8
0.119 mi.
629 ft.

Relative:
Higher

CON EDISON
120 W 41ST ST & BROADWAY
NEW YORK, NY 10036

RCRA NonGen / NLR
FINDS
ECHO

1018279535
NYP004743589

Click here for full text details

RCRA NonGen / NLR
EPA Id NYP004743589

FINDS
Registry ID: 110067692660

ECHO
Registry ID 110067692660

BP1864
ESE
< 1/8
0.120 mi.
631 ft.

Relative:
Higher

CON EDISON
62 W 38TH ST
NEW YORK, NY 10018

NJ MANIFEST

S120675634
N/A

Click here for full text details

NJ MANIFEST
EPA Id NYP004826861

BP1865
ESE
< 1/8
0.120 mi.
631 ft.

Relative:
Higher

CON EDISON
62 W 38TH ST
NEW YORK, NY 10018

RCRA NonGen / NLR

1019906819
NYP004826861

Click here for full text details

RCRA NonGen / NLR
EPA Id NYP004826861

BK1866
SE
< 1/8
0.120 mi.
632 ft.

Relative:
Higher

CON EDISON
48 W 36TH ST
NEW YORK, NY 10016

NJ MANIFEST

S120669684
N/A

Click here for full text details

NJ MANIFEST
EPA Id NYP004758959

BK1867
SE
< 1/8
0.120 mi.
632 ft.

Relative:
Higher

CON EDISON
48 W 36TH ST
NEW YORK, NY 10016

NY MANIFEST **S118088338**
N/A

Click here for full text details

NY MANIFEST
EPA ID NYP004758959

BK1868
SE
< 1/8
0.120 mi.
632 ft.

Relative:
Higher

CON EDISON
48 W 36TH ST
NEW YORK, NY 10016

RCRA NonGen / NLR **1018280976**
FINDS **NYP004758959**
ECHO

Click here for full text details

RCRA NonGen / NLR
EPA Id NYP004758959

FINDS
Registry ID: 110067684900

ECHO
Registry ID 110067684900

BN1869
NW
< 1/8
0.120 mi.
632 ft.

Relative:
Lower

CON EDISON SERVICE BOX: 39829
515 9TH AVE
NEW YORK, NY 10018

NJ MANIFEST **S117985993**
N/A

Click here for full text details

NJ MANIFEST
EPA Id NYP004265393

BN1870
NW
< 1/8
0.120 mi.
632 ft.

Relative:
Lower

CON EDISON SERVICE BOX: 39829
515 9TH AVE
NEW YORK, NY 10018

RCRA NonGen / NLR **1016143756**
FINDS **NYP004265393**
ECHO
NY MANIFEST

Click here for full text details

RCRA NonGen / NLR
EPA Id NYP004265393

FINDS
Registry ID: 110055468131

ECHO
Registry ID 110055468131

NY MANIFEST

CON EDISON SERVICE BOX: 39829 (Continued) **1016143756**

EPA ID NYP004265393

BF1871
SSE
< 1/8
0.120 mi.
633 ft.

Relative:
Higher

M 29009 **NY Spills** **S108057438**
WEST 33 STREET & BROADWAY **N/A**
MANHATTAN, NY

Click here for full text details

NY Spills
Spill Number/Closed Date 0602853 / 2006-12-21
Site ID 365425
Spill Date 2006-06-14

BF1872
SSE
< 1/8
0.120 mi.
633 ft.

Relative:
Higher

CON EDISON **NY MANIFEST** **S113919483**
BROADWAY & W 33RD ST **N/A**
NEW YORK, NY 10001

Click here for full text details

NY MANIFEST
EPA ID NYP004355440

BF1873
SSE
< 1/8
0.120 mi.
633 ft.

Relative:
Higher

CON EDISON MANHOLE 29009 **RCRA NonGen / NLR** **1010327206**
E 33 ST & BROADWAY **NY MANIFEST** **NYP004145157**
NEW YORK, NY 10001

Click here for full text details

RCRA NonGen / NLR
EPA Id NYP004145157

NY MANIFEST
EPA ID NYP004145157

BF1874
SSE
< 1/8
0.120 mi.
633 ft.

Relative:
Higher

CON EDISON SERVICE BOX: 29007 **RCRA NonGen / NLR** **1016962592**
W 33RD ST & BROADWAY **NY MANIFEST** **NYP004356440**
NEW YORK, NY 10001

Click here for full text details

RCRA NonGen / NLR
EPA Id NYP004356440

NY MANIFEST
EPA ID NYP004356440

BP1875
ESE
< 1/8
0.120 mi.
634 ft.

Relative:
Higher

CON EDISON MANHOLE: 7245
63 W 38TH ST
NEW YORK, NY 10018

RCRA NonGen / NLR
NY MANIFEST

1016143834
NYP004266201

Click here for full text details

RCRA NonGen / NLR
EPA Id NYP004266201

NY MANIFEST
EPA ID NYP004266201

BP1876
ESE
< 1/8
0.120 mi.
634 ft.

Relative:
Higher

CON EDISON SERVICE BOX: 7225
63 W 38TH ST
NEW YORK, NY 10018

RCRA NonGen / NLR
NY MANIFEST

1016143785
NYP004265690

Click here for full text details

RCRA NonGen / NLR
EPA Id NYP004265690

NY MANIFEST
EPA ID NYP004265690

BP1877
ESE
< 1/8
0.120 mi.
634 ft.

Relative:
Higher

63 W 38TH ST/FABRICOLOGY
63 WEST 38TH STREET
NEW YORK CITY, NY

NY Spills

S104495181
N/A

Click here for full text details

NY Spills
Spill Number/Closed Date 8905772 / 1989-09-12
Site ID 121616
Spill Date 1989-09-01

BP1878
ESE
< 1/8
0.120 mi.
634 ft.

Relative:
Higher

CON EDISON SERVICE BOX: 7225
63 W 38TH ST
NEW YORK, NY 10018

NJ MANIFEST

S117986020
N/A

Click here for full text details

NJ MANIFEST
EPA Id NYP004265690

BP1879
ESE
< 1/8
0.120 mi.
634 ft.

Relative:
Higher

63 WEST 38TH STREET
63 WEST 38TH STREET
NEW YORK, NY 10018

NY AST **A100521353**
N/A

Click here for full text details

NY AST
Facility Id 2-610166

BP1880
ESE
< 1/8
0.120 mi.
634 ft.

Relative:
Higher

63 WEST 38TH STREET
63 WEST 38TH STREET
NEW YORK, NY 10018

NY AST **A100520592**
N/A

Click here for full text details

NY AST
Facility Id 2-198986

BP1881
ESE
< 1/8
0.120 mi.
634 ft.

Relative:
Higher

CON EDISON MANHOLE: 7245
63 W 38TH ST
NEW YORK, NY 10018

NJ MANIFEST **S117986064**
N/A

Click here for full text details

NJ MANIFEST
EPA Id NYP004266201

BP1882
ESE
< 1/8
0.120 mi.
634 ft.

Relative:
Higher

UNKNOWN BUSINESS
63 WEST 38TH ST
MANHATTAN, NY

NY Spills **S107523315**
N/A

Click here for full text details

NY Spills
Spill Number/Closed Date 0511521 / 2007-11-28
Spill Number/Closed Date 1011444 / 2011-02-17
Site ID 357698
Site ID 445315
Spill Date 2006-01-04
Spill Date 2011-02-16

BP1883
ESE
< 1/8
0.120 mi.
634 ft.

Relative:
Higher

63 WEST 38TH LLC
63 W 38TH ST
NEW YORK, NY 10018

RCRA-LQG **1010328208**
NY MANIFEST **NYR000142059**

Click here for full text details

RCRA-LQG
EPA Id NYR000142059

NY MANIFEST

63 WEST 38TH LLC (Continued) **1010328208**

EPA ID NYR000142059

BP1884
ESE
< 1/8
0.120 mi.
634 ft.

Relative:
Higher

STONE PARK LLC
63 W 38TH ST - 6TH FLOOR
NEW YORK, NY 10018

RCRA NonGen / NLR
FINDS
ECHO
NY MANIFEST

1001127936
NYR000035568

Click here for full text details

RCRA NonGen / NLR
EPA Id NYR000035568

FINDS
Registry ID: 110004532337

ECHO
Registry ID 110004532337

NY MANIFEST
EPA ID NYR000035568

BP1885
ESE
< 1/8
0.120 mi.
634 ft.

Relative:
Higher

OFFICE BLDG
63 WEST 38
MANHATTAN, NY

NY Spills

S110489219
N/A

Click here for full text details

NY Spills
Spill Number/Closed Date 1003930 / 2011-05-13
Site ID 437181
Spill Date 2010-07-08

BN1886
NW
< 1/8
0.120 mi.
635 ft.

Relative:
Lower

CON EDISON SERVICE BOX: 39820
497 9TH AVE
NEW YORK, NY 10018

RCRA NonGen / NLR
FINDS
ECHO
NY MANIFEST

1016143752
NYP004265351

Click here for full text details

RCRA NonGen / NLR
EPA Id NYP004265351

FINDS
Registry ID: 110055468113

ECHO
Registry ID 110055468113

NY MANIFEST

CON EDISON SERVICE BOX: 39820 (Continued) **1016143752**

EPA ID NYP004265351

BN1887
NW
< 1/8
0.120 mi.
635 ft.

Relative:
Lower

CON EDISON SERVICE BOX: 39820 **NJ MANIFEST** **S117985989**
497 9TH AVE **N/A**
NEW YORK, NY 10018

Click here for full text details

NJ MANIFEST
EPA Id NYP004265351

BZ1888
NW
< 1/8
0.120 mi.
635 ft.

Relative:
Lower

485-497 NINTH AVE PARTNERS LLC **NY AST** **A100479232**
493 9TH AVE **N/A**
NEW YORK, NY 10018

Click here for full text details

NY AST
Facility Id 2-611691

BJ1889
NNE
< 1/8
0.120 mi.
636 ft.

Relative:
Higher

EQUITY OFFICE PROPERTIES **RCRA-LQG** **1015747102**
229 WEST 43RD STREET **NY MANIFEST** **NYR000183590**
NEW YORK, NY 10036

Click here for full text details

RCRA-LQG
EPA Id NYR000183590

NY MANIFEST
EPA ID NYR000183590

BJ1890
NNE
< 1/8
0.120 mi.
636 ft.

Relative:
Higher

TIMES SQUARE BUILDING **SEMS-ARCHIVE** **1015735593**
229 W 43RD ST 10TH FLOOR **RCRA-SQG** **NYD001315613**
NEW YORK, NY 10036 **NY MANIFEST**

Click here for full text details

SEMS-ARCHIVE
Site ID 0203350
EPA Id NYD001315613

RCRA-SQG
EPA Id NYD001315613

NY MANIFEST
EPA ID NYD001315613

BJ1891
NNE
< 1/8
0.120 mi.
636 ft.

Relative:
Higher

EQUITY OFFICE PROPERTIES
229 W 43RD ST 4TH FL ROOF
NEW YORK, NY 10036

NJ MANIFEST **S120678936**
N/A

Click here for full text details

NJ MANIFEST
EPA Id NYR000183590

BP1892
ESE
< 1/8
0.121 mi.
637 ft.

Relative:
Higher

HESKEL'S W 38TH ST. CORP.
60-64 WEST 38TH ST
NEW YORK, NY 10018

NY AST **U003384599**
N/A

Click here for full text details

NY AST
Facility Id 2-114294

BP1893
ESE
< 1/8
0.121 mi.
637 ft.

Relative:
Higher

CINDERELLA FLOWER CO INC
60 W 38TH ST
NEW YORK, NY 10018

RCRA NonGen / NLR **1000188070**
NY MANIFEST **NYD001312495**

Click here for full text details

RCRA NonGen / NLR
EPA Id NYD001312495

NY MANIFEST
EPA ID NYD001312495

BL1894
NW
< 1/8
0.121 mi.
638 ft.

Relative:
Lower

214070; W 40 ST AND 9TH AVE
W 40 ST AND 9TH AVE
NEW YORK, NY

NY Spills **S110306638**
N/A

Click here for full text details

NY Spills
Spill Number/Closed Date 0814532 / 2008-10-19
Site ID 432684
Spill Date 2008-10-12

BL1895
NW
< 1/8
0.121 mi.
638 ft.

Relative:
Lower

CON EDISON
40TH ST & 9TH AVE
NEW YORK, NY 10018

NY MANIFEST **S119074540**
N/A

Click here for full text details

NY MANIFEST
EPA ID NYP004769683

BL1896
NW
< 1/8
0.121 mi.
638 ft.

Relative:
Lower

CON EDISON
40TH ST & 9TH AVE
NEW YORK, NY 10018

RCRA NonGen / NLR **1019902101**
NYP004769683

Click here for full text details

RCRA NonGen / NLR
EPA Id NYP004769683

CA1897
North
< 1/8
0.121 mi.
640 ft.

Relative:
Higher

CON EDISON
680 8 AV
NEW YORK, NY 10036

NY MANIFEST **S117313894**
N/A

Click here for full text details

NY MANIFEST
EPA ID NYP004608790

CA1898
North
< 1/8
0.121 mi.
640 ft.

Relative:
Higher

CON EDISON
680 8 AVE
NEW YORK, NY 10036

NY MANIFEST **S117314290**
N/A

Click here for full text details

NY MANIFEST
EPA ID NYP004613352

BN1899
NW
< 1/8
0.122 mi.
642 ft.

Relative:
Lower

CON EDISON MANHOLE: 7401
400 W 39TH ST
NEW YORK, NY 10018

RCRA NonGen / NLR **1016143750**
FINDS **NYP004265336**
ECHO
NY MANIFEST

Click here for full text details

RCRA NonGen / NLR
EPA Id NYP004265336

FINDS
Registry ID: 110055468097

ECHO
Registry ID 110055468097

NY MANIFEST
EPA ID NYP004265336

BN1900
NW
< 1/8
0.122 mi.
642 ft.

Relative:
Lower

CON EDISON MANHOLE: 7401
400 W 39TH ST
NEW YORK, NY 10018

Click here for full text details

NJ MANIFEST
EPA Id NYP004265336

NJ MANIFEST **S117985987**
N/A

BN1901
NW
< 1/8
0.123 mi.
649 ft.

Relative:
Lower

511 9 AVENUE
MANHATTAN, NY 10018

Click here for full text details

NY E DESIGNATION **S108077659**
NY NYC LAND USE **N/A**

BN1902
NW
< 1/8
0.123 mi.
649 ft.

Relative:
Lower

511-521 9TH AVENUE
511 9TH AVENUE
MANHATTAN, NY

Click here for full text details

NY NYC OER **S129932507**
N/A

BN1903
NW
< 1/8
0.123 mi.
650 ft.

Relative:
Lower

LOT 32,TAXBLOCK 736
509 9 AVENUE
MANHATTAN, NY 10018

Click here for full text details

NY E DESIGNATION **S108075926**
NY NYC LAND USE **N/A**

BN1904
NW
< 1/8
0.123 mi.
650 ft.

Relative:
Lower

CON EDISON VAULT: 5165
509 9TH AVE
NEW YORK, NY 10018

Click here for full text details

RCRA NonGen / NLR
EPA Id NYP004470431

NY MANIFEST
EPA ID NYP004470431

RCRA NonGen / NLR **1016973249**
NY MANIFEST **NYP004470431**

BN1905
NW
< 1/8
0.123 mi.
650 ft.

Relative:
Lower

509 9TH AVE
509 NINTH AVENUE
NEW YORK, NY 10018

Click here for full text details

NY TANKS
Site Status Active
Facility Id 2-607712

NY TANKS **S116349302**
N/A

BQ1906
West
< 1/8
0.123 mi.
650 ft.

Relative:
Lower

CBP 441 NINTH AVENUE OWNER, LLC
441 NINTH AVENUE
NEW YORK, NY 10001

Click here for full text details

NY AST
Facility Id 2-329673

NY AST **A100294279**
N/A

BQ1907
West
< 1/8
0.123 mi.
650 ft.

Relative:
Lower

PELOTON INTERACTIVE
441 9TH AVENUE
NEW YORK, NY 10001

Click here for full text details

E MANIFEST **1027851819**
N/A

BL1908
NW
< 1/8
0.123 mi.
652 ft.

Relative:
Lower

525 9 AVENUE
MANHATTAN, NY 10018

Click here for full text details

NY E DESIGNATION **S108077658**
NY NYC LAND USE **N/A**

BG1909
WNW
< 1/8
0.124 mi.
653 ft.

Relative:
Lower

LOT 31,TAXBLOCK 735
485 9 AVENUE
MANHATTAN, NY 10018

Click here for full text details

NY E DESIGNATION **S113453079**
NY NYC LAND USE **N/A**

CB1910
NE
< 1/8
0.124 mi.
653 ft.

Relative:
Higher

CON EDISON SERVICE BOX: 8379
142 W 43RD ST
NEW YORK, NY 10036

Click here for full text details

RCRA NonGen / NLR
EPA Id NYP004421087

NY MANIFEST
EPA ID NYP004421087

RCRA NonGen / NLR
NY MANIFEST
1016968496
NYP004421087

CB1911
NE
< 1/8
0.124 mi.
656 ft.

Relative:
Higher

5 TIMES SQUARE
5 TIMES SQUARE
NEW YORK, NY 10036

Click here for full text details

NY AST
Facility Id 2-610172

NY AST
A100292454
N/A

BF1912
SSE
< 1/8
0.124 mi.
656 ft.

Relative:
Higher

CON EDISON SERVICE BOX: 6397
36 W 34TH ST
NEW YORK, NY 10001

Click here for full text details

RCRA NonGen / NLR
EPA Id NYP004263562

FINDS
Registry ID: 110055462976

ECHO
Registry ID 110055462976

NY MANIFEST
EPA ID NYP004263562

RCRA NonGen / NLR
FINDS
ECHO
NY MANIFEST
1016143576
NYP004263562

BF1913
SSE
< 1/8
0.124 mi.
656 ft.

Relative:
Higher

CON EDISON SERVICE BOX: 6397
36 W 34TH ST
NEW YORK, NY 10001

Click here for full text details

NJ MANIFEST
EPA Id NYP004263562

NJ MANIFEST
S117985829
N/A

BQ1914
WNW
< 1/8
0.124 mi.
657 ft.

Relative:
Lower

451 9 AVENUE
MANHATTAN, NY 10018

Click here for full text details

NY E DESIGNATION **S108077656**
NY NYC LAND USE **N/A**

BU1915
NNW
< 1/8
0.125 mi.
658 ft.

Relative:
Lower

CON EDISON SERVICE BOX: 8125
336 W 42ND ST
NEW YORK, NY 10036

Click here for full text details

NJ MANIFEST
EPA Id NYP004268272

NJ MANIFEST **S117986255**
N/A

BU1916
NNW
< 1/8
0.125 mi.
658 ft.

Relative:
Lower

CON EDISON SERVICE BOX: 8125
336 W 42ND ST
NEW YORK, NY 10036

Click here for full text details

RCRA NonGen / NLR
EPA Id NYP004268272

FINDS
Registry ID: 110055428149

RCRA NonGen / NLR **1016144040**
FINDS **NYP004268272**

BU1917
NNW
< 1/8
0.125 mi.
658 ft.

Relative:
Lower

CON EDISON
336 W 42ND ST
NEW YORK, NY 10036

Click here for full text details

NY MANIFEST
EPA ID NYP004268272

NY MANIFEST **S112210641**
N/A

CC1918
West
< 1/8
0.125 mi.
660 ft.

Relative:
Lower

CON EDISION
34TH ST & 9TH AVE
NEW YORK, NY 10001

Click here for full text details

RCRA NonGen / NLR
EPA Id NYP005247006

RCRA NonGen / NLR **1027099483**
E MANIFEST **NYP005247006**

CC1919
West
< 1/8
0.125 mi.
660 ft.

Relative:
Lower

CON EDISON
34 ST & 9 AV
NEW YORK, NY 10001

NY MANIFEST | **S117535738**
N/A

Click here for full text details

NY MANIFEST
EPA ID NYP004680948

CC1920
West
< 1/8
0.125 mi.
660 ft.

Relative:
Lower

CON EDISON
34TH ST & 9TH AVE
NEW YORK, NY 10001

NY MANIFEST | **S130581683**
N/A

Click here for full text details

NY MANIFEST
EPA ID NYP005247006

BM1921
ENE
1/8-1/4
0.125 mi.
661 ft.

Relative:
Higher

CON EDISON SERVICE BOX: 8177
124 W 42ND ST
NEW YORK, NY 10036

RCRA NonGen / NLR | **1016964680**
NY MANIFEST | **NYP004375952**

Click here for full text details

RCRA NonGen / NLR
EPA Id NYP004375952

NY MANIFEST
EPA ID NYP004375952

CC1922
West
1/8-1/4
0.126 mi.
663 ft.

Relative:
Lower

CON EDISON SERVICE BOX: 6326
318-14 W 34TH ST & 9TH AVE SB6326
NEW YORK, NY 10001

RCRA NonGen / NLR | **1017774671**
FINDS | **NYP004524856**

Click here for full text details

RCRA NonGen / NLR
EPA Id NYP004524856

FINDS
Registry ID: 110063785373

CC1923
West
1/8-1/4
0.126 mi.
663 ft.

Relative:
Lower

CON EDISON SERVICE BOX: 6327
318-14 W 34TH ST & 9TH AVE SB6327
NEW YORK, NY 10001

RCRA NonGen / NLR **1017774672**
FINDS **NYP004524864**

Click here for full text details

RCRA NonGen / NLR
EPA Id NYP004524864

FINDS
Registry ID: 110063785382

BO1924
SE
1/8-1/4
0.126 mi.
665 ft.

Relative:
Higher

CON EDISON SERVICE BOX: 6380
27 W 34TH ST
NEW YORK, NY 10001

NJ MANIFEST **S117985836**
N/A

Click here for full text details

NJ MANIFEST
EPA Id NYP004263638

BO1925
SE
1/8-1/4
0.126 mi.
665 ft.

Relative:
Higher

CON EDISON
27 W 34TH ST
NEW YORK, NY 10003

RCRA NonGen / NLR **1012185353**
NY MANIFEST **NYP004161576**

Click here for full text details

RCRA NonGen / NLR
EPA Id NYP004161576

NY MANIFEST
EPA ID NYP004161576

BO1926
SE
1/8-1/4
0.126 mi.
665 ft.

Relative:
Higher

CON EDISON SERVICE BOX: 6380
27 W 34TH ST
NEW YORK, NY 10001

RCRA NonGen / NLR **1016143583**
NY MANIFEST **NYP004263638**

Click here for full text details

RCRA NonGen / NLR
EPA Id NYP004263638

NY MANIFEST
EPA ID NYP004263638

BO1927
SE
1/8-1/4
0.126 mi.
665 ft.

Relative:
Higher

CON EDISON
27 W 34TH ST
NEW YORK, NY 10001

NY MANIFEST **S112210201**
N/A

Click here for full text details

NY MANIFEST
EPA ID NYP004263661

BK1928
SE
1/8-1/4
0.126 mi.
665 ft.

Relative:
Higher

CON ED - V 8983
35 W 35 ST
NEW YORK, NY 10018

RCRA NonGen / NLR **1007206105**
NY MANIFEST **NYP004003638**

Click here for full text details

RCRA NonGen / NLR
EPA Id NYP004003638

NY MANIFEST
EPA ID NYP004003638

BK1929
SE
1/8-1/4
0.126 mi.
665 ft.

Relative:
Higher

35 WEST 35TH STREET
35 WEST 35 ST
NEW YORK, NY 10018

NY AST **A100292205**
N/A

Click here for full text details

NY AST
Facility Id 2-159077

BR1930
East
1/8-1/4
0.126 mi.
666 ft.

Relative:
Higher

PERRY PROCESS CLEANERS
1050 6TH AVE
NEW YORK, NY 10018

RCRA NonGen / NLR **1000372496**
FINDS **NYD001529205**
ECHO
NY MANIFEST

Click here for full text details

RCRA NonGen / NLR
EPA Id NYD001529205

FINDS
Registry ID: 110004335283

ECHO
Registry ID 110004335283

NY MANIFEST
EPA ID NYD001529205

BW1931
North
1/8-1/4
0.127 mi.
673 ft.

Relative:
Lower

T V C LABORATORIES INC C/O CIT
311 W 43RD ST - 10TH & 11TH FL
NEW YORK, NY 10036

RCRA NonGen / NLR
FINDS
ECHO

1000790573
NYD987020575

Click here for full text details

RCRA NonGen / NLR
EPA Id NYD987020575

FINDS
Registry ID: 110008081930

ECHO
Registry ID 110008081930

BW1932
North
1/8-1/4
0.128 mi.
676 ft.

Relative:
Lower

309 W 43 ST
309 WEST 43RD STREET
NEW YORK, NY 10036

NY AST

U003392170
N/A

Click here for full text details

NY AST
Facility Id 2-218502

BF1933
SSE
1/8-1/4
0.129 mi.
679 ft.

Relative:
Higher

CON EDISON SERVICE BOX: 6160
53 W 33RD ST FRONT OF
NEW YORK, NY 10019

RCRA NonGen / NLR
NY MANIFEST

1016962551
NYP004355947

Click here for full text details

RCRA NonGen / NLR
EPA Id NYP004355947

NY MANIFEST
EPA ID NYP004355947

CD1934
ESE
1/8-1/4
0.129 mi.
679 ft.

Relative:
Higher

NANCAR PLATING INC

NEW YORK, NY

PFAS ECHO

1027391409
N/A

Click here for full text details

BM1935
ENE
1/8-1/4
0.129 mi.
682 ft.

Relative:
Higher

CON EDISON
122 WEST 42ND STREET
NEW YORK, NY 10036

NY MANIFEST | **1016964681**
N/A

Click here for full text details

NY MANIFEST
EPA ID NYP004375960

BM1936
ENE
1/8-1/4
0.129 mi.
682 ft.

Relative:
Higher

CON EDISON - SERVICE BOX 8179
122 WEST 42ND STREET
NEW YORK, NY 10036

RCRA-LQG | **1016964682**
NYP004375960

Click here for full text details

RCRA-LQG
EPA Id NYP004375960

BO1937
SE
1/8-1/4
0.129 mi.
683 ft.

Relative:
Higher

CON EDISON - SERVICE BOX 6604
33 W 35TH ST
NEW YORK, NY 10001

RCRA-LQG | **1016450215**
NY MANIFEST | **NYP004292389**

Click here for full text details

RCRA-LQG
EPA Id NYP004292389

NY MANIFEST
EPA ID NYP004292389

BY1938
West
1/8-1/4
0.130 mi.
684 ft.

Relative:
Lower

B & H INC
420 9TH AVE
NEW YORK, NY 10001

RCRA NonGen / NLR | **1004760741**
FINDS | **NYR000059253**
ECHO

Click here for full text details

RCRA NonGen / NLR
EPA Id NYR000059253

FINDS
Registry ID: 110004545920

ECHO
Registry ID 110004545920

BR1939
ENE
1/8-1/4
0.130 mi.
684 ft.

Relative:
Higher

TRIZEC HAHN 1065 AVENUE OF THE AMERICAS PROPERTY O
5 BRYANT PARK SUITE 2600
NEW YORK, NY 10018

NY MANIFEST **S119079289**
N/A

Click here for full text details

NY MANIFEST
EPA ID NYR000229054

BM1940
ENE
1/8-1/4
0.130 mi.
685 ft.

Relative:
Higher

CON EDISON SERVICE BOX 8612
131 W 42ND ST
NEW YORK, NY 10036

NJ MANIFEST **S117985054**
N/A

Click here for full text details

NJ MANIFEST
EPA Id NYP004247338

BM1941
ENE
1/8-1/4
0.130 mi.
685 ft.

Relative:
Higher

131 WEST 42ND ST/MANH
131 WEST 42ND STREET
NEW YORK CITY, NY

NY LTANKS **S104275566**
N/A

Click here for full text details

NY LTANKS
Spill Number/Closed Date 8911074 / 1990-02-22
Site ID 71701
Spill Date 1990-02-21

BM1942
ENE
1/8-1/4
0.130 mi.
685 ft.

Relative:
Higher

CON EDISON SERVICE BOX 8612
131 W 42ND ST
NEW YORK, NY 10036

RCRA NonGen / NLR **1015746737**
NY MANIFEST **NYP004247338**

Click here for full text details

RCRA NonGen / NLR
EPA Id NYP004247338

NY MANIFEST
EPA ID NYP004247338

BS1943
South
1/8-1/4
0.130 mi.
685 ft.

Relative:
Lower

CON EDISON
1275-91 W BROADWAY
NEW YORK, NY 10001

NY MANIFEST **S117059975**
N/A

Click here for full text details

NY MANIFEST
EPA ID NYP004521787

BS1944
South
1/8-1/4
0.130 mi.
685 ft.

Relative:
Lower

CON EDISON SERVICE BOX: 29322
1275-91 W BROADWAY
NEW YORK, NY 10001

RCRA NonGen / NLR **1017774369**
NYP004521787

Click here for full text details

RCRA NonGen / NLR
EPA Id NYP004521787

BS1945
South
1/8-1/4
0.130 mi.
685 ft.

Relative:
Lower

CON EDISON SERVICE BOX: 29321
1275-91 W BROADWAY
NEW YORK, NY 10001

RCRA NonGen / NLR **1017774366**
FINDS **NYP004521753**

Click here for full text details

RCRA NonGen / NLR
EPA Id NYP004521753

FINDS
Registry ID: 110063773064

BS1946
South
1/8-1/4
0.130 mi.
685 ft.

Relative:
Lower

CON EDISON
1275-91 W BROADWAY
NEW YORK, NY 10001

NY MANIFEST **S117059972**
N/A

Click here for full text details

NY MANIFEST
EPA ID NYP004521753

CB1947
NE
1/8-1/4
0.130 mi.
686 ft.

Relative:
Higher

CON EDISON SERVICE BOX: 8380
136 W 43RD ST FRONT OF
NEW YORK, NY 10036

RCRA NonGen / NLR **1016964857**
NY MANIFEST **NYP004377628**

Click here for full text details

RCRA NonGen / NLR
EPA Id NYP004377628

NY MANIFEST
EPA ID NYP004377628

CB1948
NE
1/8-1/4
0.130 mi.
686 ft.

Relative:
Higher

CON EDISON SERVICE BOX: 8380
136 W 43RD ST
NEW YORK, NY 10036

RCRA NonGen / NLR
NY MANIFEST

1016968495
NYP004421079

Click here for full text details

RCRA NonGen / NLR
EPA Id NYP004421079

NY MANIFEST
EPA ID NYP004421079

CB1949
NE
1/8-1/4
0.130 mi.
686 ft.

Relative:
Higher

CON EDISON - SERVICE BOX 8379
140 W43RD STREET
NEW YORK, NY 10036

RCRA-LQG
NY MANIFEST
NJ MANIFEST

1014395777
NYP004172433

Click here for full text details

RCRA-LQG
EPA Id NYP004172433

NY MANIFEST
EPA ID NYP004172433

NJ MANIFEST
EPA Id NYP004172433

BO1950
SSE
1/8-1/4
0.130 mi.
687 ft.

Relative:
Higher

CON EDISON SERVICE BOX: 6398
30 W 34TH ST
NEW YORK, NY 10001

RCRA NonGen / NLR
FINDS
ECHO
NY MANIFEST

1016143575
NYP004263554

Click here for full text details

RCRA NonGen / NLR
EPA Id NYP004263554

FINDS
Registry ID: 110055423830

ECHO
Registry ID 110055423830

NY MANIFEST
EPA ID NYP004263554

BO1951
SSE
1/8-1/4
0.130 mi.
687 ft.

Relative:
Higher

CON EDISON SERVICE BOX: 6398
30 W 34TH ST
NEW YORK, NY 10001

Click here for full text details

NJ MANIFEST
EPA Id NYP004263554

NJ MANIFEST **S117985828**
N/A

BP1952
ESE
1/8-1/4
0.130 mi.
687 ft.

Relative:
Higher

57 WEST 38TH ST CONDOMINIUM
57 WEST 38TH STREET
NEW YORK, NY 10018

Click here for full text details

NY AST
Facility Id 2-347256

NY AST **A100410703**
N/A

BW1953
North
1/8-1/4
0.131 mi.
690 ft.

Relative:
Lower

330 WEST 43RD STREET
330 WEST 43RD STREET
MANHATTAN, NY

Click here for full text details

NY LTANKS
Spill Number/Closed Date 9512825 / 1996-01-16
Site ID 107700
Spill Date 1996-01-15

NY LTANKS **S102660676**
N/A

BU1954
NNW
1/8-1/4
0.131 mi.
690 ft.

Relative:
Lower

UNITED STATE POSTAL SERVICE
340 W 42ND STREET
NEW YORK, NY 10036

Click here for full text details

RCRA NonGen / NLR
EPA Id NYR000252247

RCRA NonGen / NLR **1026834216**
E MANIFEST **NYR000252247**

BU1955
NNW
1/8-1/4
0.131 mi.
690 ft.

Relative:
Lower

UNITED STATES POSTAL SERVICES
340 WEST 42ND STREET
NEW YORK, NY 10036

Click here for full text details

E MANIFEST **1027877182**
N/A

BL1956
NW
1/8-1/4
0.131 mi.
691 ft.

Relative:
Lower

HILTI-MIDTOWN MANHATTAN
527 NINTH AVE
NEW YORK, NY 10018

E MANIFEST

1027833157
N/A

Click here for full text details

BP1957
ESE
1/8-1/4
0.131 mi.
694 ft.

Relative:
Higher

CON EDISON SERVICE BOX: 56W38THST
56 W 38TH ST
NEW YORK, NY 10018

RCRA NonGen / NLR
FINDS
ECHO
NY MANIFEST

1016143780
NYP004265633

Click here for full text details

RCRA NonGen / NLR
EPA Id NYP004265633

FINDS
Registry ID: 110055425026

ECHO
Registry ID 110055425026

NY MANIFEST
EPA ID NYP004265633

BP1958
ESE
1/8-1/4
0.131 mi.
694 ft.

Relative:
Higher

CON EDISON SERVICE BOX: 56W38THST
56 W 38TH ST
NEW YORK, NY 10018

NJ MANIFEST

S117986015
N/A

Click here for full text details

NJ MANIFEST
EPA Id NYP004265633

BX1959
SSW
1/8-1/4
0.131 mi.
694 ft.

Relative:
Lower

CON EDISON - VAULT 6004
390 7TH AVE
NEW YORK, NY 10001

RCRA-LQG

1024891210
NYP005086675

Click here for full text details

RCRA-LQG
EPA Id NYP005086675

BX1960
SSW
1/8-1/4
0.131 mi.
694 ft.

Relative:
Lower

CON EDISON - VAULT 6004
390 7TH AVE
NEW YORK, NY 10001

NY MANIFEST | **S121968130**
N/A

Click here for full text details

NY MANIFEST
EPA ID NYP005086675

CE1961
SSE
1/8-1/4
0.132 mi.
698 ft.

Relative:
Higher

CON EDISON SERVICE BOX: 6399
28 W 34TH ST
NEW YORK, NY 10001

NJ MANIFEST | **S117985827**
N/A

Click here for full text details

NJ MANIFEST
EPA Id NYP004263547

CE1962
SSE
1/8-1/4
0.132 mi.
698 ft.

Relative:
Higher

CON EDISON SERVICE BOX: 6399
28 W 34TH ST
NEW YORK, NY 10001

RCRA NonGen / NLR | **1016143574**
FINDS | **NYP004263547**
ECHO
NY MANIFEST

Click here for full text details

RCRA NonGen / NLR
EPA Id NYP004263547

FINDS
Registry ID: 110055462967

ECHO
Registry ID 110055462967

NY MANIFEST
EPA ID NYP004263547

BO1963
SE
1/8-1/4
0.132 mi.
698 ft.

Relative:
Higher

21-23 W 34TH ST
21-23 W 34TH ST
NEW YORK, NY 10001

UST FINDER | **1028600565**
N/A

Click here for full text details

BO1964
SE
1/8-1/4
0.132 mi.
698 ft.

Relative:
Higher

21-23 W 34TH ST
21-23 W 34TH ST
NEW YORK, NY 10001

Click here for full text details

NY UST **U000406737**
N/A

CD1965
ESE
1/8-1/4
0.133 mi.
701 ft.

Relative:
Higher

CON EDISON MANHOLE 6988
39B W 37TH ST & 6TH AVE
NEW YORK, NY 10018

Click here for full text details

RCRA NonGen / NLR **1014918218**
NY MANIFEST **NYP004218281**
NJ MANIFEST

RCRA NonGen / NLR
EPA Id NYP004218281

NY MANIFEST
EPA ID NYP004218281

NJ MANIFEST
EPA Id NYP004218281

CD1966
ESE
1/8-1/4
0.133 mi.
701 ft.

Relative:
Higher

CON EDISON
39 W 37 ST & 6TH AVE
NEW YORK, NY 10018

Click here for full text details

RCRA NonGen / NLR **1014398692**
NY MANIFEST **NYP004210498**
NJ MANIFEST

RCRA NonGen / NLR
EPA Id NYP004210498

NY MANIFEST
EPA ID NYP004210498

NJ MANIFEST
EPA Id NYP004210498

CD1967
ESE
1/8-1/4
0.133 mi.
701 ft.

Relative:
Higher

CON EDISON SERVICE BOX 6990
37 W 37TH ST & 6 AVE
NEW YORK, NY 10018

Click here for full text details

RCRA NonGen / NLR **1014918217**
NY MANIFEST **NYP004218273**
NJ MANIFEST

RCRA NonGen / NLR
EPA Id NYP004218273

NY MANIFEST

CON EDISON SERVICE BOX 6990 (Continued) **1014918217**

EPA ID NYP004218273

NJ MANIFEST
EPA Id NYP004218273

CD1968
ESE
1/8-1/4
0.133 mi.
703 ft.

Relative:
Higher

KEEN JEWELRY MFG CORP
39 W 37TH ST RM 502
NEW YORK, NY 10018

RCRA NonGen / NLR **1000555071**
NY MANIFEST **NYD986975662**

Click here for full text details

RCRA NonGen / NLR
EPA Id NYD986975662

NY MANIFEST
EPA ID NYD986975662

CD1969
ESE
1/8-1/4
0.133 mi.
703 ft.

Relative:
Higher

39 WEST 37TH STREET
39 WEST 37TH STREET
NEW YORK, NY 10018

NY AST **A100467812**
N/A

Click here for full text details

NY AST
Facility Id 2-063738

CD1970
ESE
1/8-1/4
0.133 mi.
703 ft.

Relative:
Higher

CONSOLIDATED EDISON INC - V8248
39 W 37TH ST
NEW YORK, NY 10018

RCRA NonGen / NLR **1007207164**
NY MANIFEST **NYP004038840**

Click here for full text details

RCRA NonGen / NLR
EPA Id NYP004038840

NY MANIFEST
EPA ID NYP004038840

CD1971
ESE
1/8-1/4
0.133 mi.
703 ft.

Relative:
Higher

CON EDISON
39 W 37TH ST FO
NEW YORK, NY 10018

RCRA NonGen / NLR **1014398206**
NY MANIFEST **NYP004205571**
NJ MANIFEST

Click here for full text details

RCRA NonGen / NLR
EPA Id NYP004205571

NY MANIFEST

CON EDISON (Continued) **1014398206**

EPA ID NYP004205571

NJ MANIFEST
EPA Id NYP004205571

CD1972
ESE
1/8-1/4
0.133 mi.
703 ft.

Relative:
Higher

MAN HOLE 6988
39 WEST 37TH STREET
NEW YORK, NY

NY LTANKS **U001831865**
NY Spills **N/A**

Click here for full text details

NY LTANKS
Spill Number/Closed Date 9314117 / 1994-03-03
Site ID 69717
Spill Date 1994-03-03

NY Spills
Spill Number/Closed Date 1006851 / 2010-11-17
Site ID 440230
Spill Date 2010-09-24

CD1973
ESE
1/8-1/4
0.133 mi.
703 ft.

Relative:
Higher

CON EDISON
39 W 37TH ST
NEW YORK, NY 10004

RCRA NonGen / NLR **1014398695**
FINDS **NYP004210522**
ECHO
NY MANIFEST
NJ MANIFEST

Click here for full text details

RCRA NonGen / NLR
EPA Id NYP004210522

FINDS
Registry ID: 110004364241

ECHO
Registry ID 110004364241

NY MANIFEST
EPA ID NYP004210522

NJ MANIFEST
EPA Id NYP004210522

CD1974
ESE
1/8-1/4
0.133 mi.
703 ft.

Relative: Higher

NANCAR PLATING INC — **RCRA NonGen / NLR** — **1000167908**
39 W 37TH ST — **NY MANIFEST** — **NYD064996689**
NEW YORK, NY 10018

Click here for full text details

RCRA NonGen / NLR
EPA Id NYD064996689

NY MANIFEST
EPA ID NYD064996689

BW1975
North
1/8-1/4
0.133 mi.
703 ft.

Relative: Lower

311 WEST 43RD STREET — **NY AST** — **U003393531**
311 WEST 43RD ST — **N/A**
NEW YORK, NY 10036

Click here for full text details

NY AST
Facility Id 2-032638

BP1976
East
1/8-1/4
0.133 mi.
704 ft.

Relative: Higher

ENKI PROPERTIES LLC — **NY AST** — **A100178231**
70 WEST 39TH STREET — **N/A**
NEW YORK, NY 10018

Click here for full text details

NY AST
Facility Id 2-606002

BS1977
SSE
1/8-1/4
0.133 mi.
704 ft.

Relative: Higher

CON EDISON — **NY MANIFEST** — **S117059971**
894 AVENUE OF THE AMERICAS FRO — **N/A**
NEW YORK, NY 10001

Click here for full text details

NY MANIFEST
EPA ID NYP004521746

BS1978
SSE
1/8-1/4
0.133 mi.
704 ft.

Relative: Higher

CON EDISON SERVICE BOX: 55313 — **RCRA NonGen / NLR** — **1017774365**
894 AVENUE OF THE AMERICAS FRONT — **FINDS** — **NYP004521746**
NEW YORK, NY 10001

Click here for full text details

RCRA NonGen / NLR
EPA Id NYP004521746

FINDS

CON EDISON SERVICE BOX: 55313 (Continued) **1017774365**

Registry ID: 110063773055

BR1979 **CON EDISON - VAULT 4391** **NJ MANIFEST** **S120677726**
East **101 W 40TH ST** **N/A**
1/8-1/4 **NEW YORK, NY 10018**
0.134 mi.
705 ft.

Relative:
Higher

Click here for full text details

NJ MANIFEST
EPA Id NYP004856140

BR1980 **CON EDISON - VAULT 864** **NJ MANIFEST** **S120677725**
East **101 W 40TH ST** **N/A**
1/8-1/4 **NEW YORK, NY 10018**
0.134 mi.
705 ft.

Relative:
Higher

Click here for full text details

NJ MANIFEST
EPA Id NYP004856132

BR1981 **CON EDISON** **NY MANIFEST** **S128017235**
East **101 W 40 ST** **N/A**
1/8-1/4 **NEW YORK, NY 10018**
0.134 mi.
705 ft.

Relative:
Higher

Click here for full text details

NY MANIFEST
EPA ID NYP004396669

BR1982 **CON EDISON - VAULT 4478** **RCRA-LQG** **1016966825**
East **101 W 40 ST** **NYP004396669**
1/8-1/4 **NEW YORK, NY 10018**
0.134 mi.
705 ft.

Relative:
Higher

Click here for full text details

RCRA-LQG
EPA Id NYP004396669

BR1983 **CON EDISON** **NY MANIFEST** **S128017301**
East **101 W 40TH ST** **N/A**
1/8-1/4 **NEW YORK, NY 10018**
0.134 mi.
705 ft.

Relative:
Higher

Click here for full text details

NY MANIFEST
EPA ID NYP004856140

BR1984
East
1/8-1/4
0.134 mi.
705 ft.

Relative:
Higher

CON ED
101 W 40TH ST
NEW YORK, NY 10018

NY MANIFEST **S118463728**
N/A

Click here for full text details

NY MANIFEST
EPA ID NYP004856132

BR1985
East
1/8-1/4
0.134 mi.
705 ft.

Relative:
Higher

CON EDISON - VAULT 4391
101 W 40TH ST
NEW YORK, NY 10018

RCRA-LQG **1019325768**
NYP004856140

Click here for full text details

RCRA-LQG
EPA Id NYP004856140

BR1986
East
1/8-1/4
0.134 mi.
705 ft.

Relative:
Higher

CON EDISON - VAULT 864
101 W 40TH ST
NEW YORK, NY 10018

RCRA-LQG **1019325767**
NYP004856132

Click here for full text details

RCRA-LQG
EPA Id NYP004856132

CD1987
ESE
1/8-1/4
0.134 mi.
709 ft.

Relative:
Higher

PARK RIDGE INTERNATIONAL, INC.
40 W 37TH ST
NEW YORK, NY 10018

NY AST **U003388939**
N/A

Click here for full text details

NY AST
Facility Id 2-283851

BK1988
SE
1/8-1/4
0.134 mi.
710 ft.

Relative:
Higher

P B F INC
35 W 36TH ST 5TH FL
NEW YORK, NY 10018

RCRA NonGen / NLR **1000141058**
FINDS **NYD980765523**
ECHO
NY MANIFEST

Click here for full text details

RCRA NonGen / NLR
EPA Id NYD980765523

FINDS
Registry ID: 110004390524

ECHO

P B F INC (Continued) **1000141058**

Registry ID 110004390524

NY MANIFEST
EPA ID NYD980765523

BK1989
SE
1/8-1/4
0.134 mi.
710 ft.

Relative:
Higher

CON EDISON SERVICE BOX: 6795 **NJ MANIFEST** **S117985830**
35 W 36TH ST **N/A**
NEW YORK, NY 10001

Click here for full text details

NJ MANIFEST
EPA Id NYP004263570

BK1990
SE
1/8-1/4
0.134 mi.
710 ft.

Relative:
Higher

CON EDISON SERVICE BOX: 6795 **RCRA NonGen / NLR** **1016143577**
35 W 36TH ST **NY MANIFEST** **NYP004263570**
NEW YORK, NY 10001

Click here for full text details

RCRA NonGen / NLR
EPA Id NYP004263570

NY MANIFEST
EPA ID NYP004263570

BK1991
SE
1/8-1/4
0.134 mi.
710 ft.

Relative:
Higher

35 WEST 36TH ST **NY AST** **U003390865**
35 WEST 36TH ST **N/A**
NEW YORK, NY 10018

Click here for full text details

NY AST
Facility Id 2-331945

BX1992
SSW
1/8-1/4
0.135 mi.
711 ft.

Relative:
Lower

MENDIK REALTY - 11 PENN PLAZA **RCRA NonGen / NLR** **1004755925**
11 PENN PLZ - BASEMENT **FINDS** **NY0000878538**
NEW YORK, NY 10001 **ECHO**

Click here for full text details

RCRA NonGen / NLR
EPA Id NY0000878538

FINDS
Registry ID: 110004320235

ECHO

MENDIK REALTY - 11 PENN PLAZA (Continued) **1004755925**

Registry ID 110004320235

CF1993
ENE
1/8-1/4
0.135 mi.
712 ft.

Relative:
Higher

CON EDISON
114 W 41ST ST
NEW YORK, NY 10036

RCRA NonGen / NLR
FINDS
ECHO

1018279617
NYP004744512

Click here for full text details

RCRA NonGen / NLR
EPA Id NYP004744512

FINDS
Registry ID: 110067693384

ECHO
Registry ID 110067693384

CF1994
ENE
1/8-1/4
0.135 mi.
712 ft.

Relative:
Higher

CON EDISON
114 W 41ST ST
NEW YORK, NY 10036

NJ MANIFEST

S120668424
N/A

Click here for full text details

NJ MANIFEST
EPA Id NYP004744512

CF1995
ENE
1/8-1/4
0.135 mi.
712 ft.

Relative:
Higher

CON EDISON
114 W 41ST ST
NEW YORK, NY 10036

NY MANIFEST

S117741232
N/A

Click here for full text details

NY MANIFEST
EPA ID NYP004744512

BL1996
NNW
1/8-1/4
0.135 mi.
713 ft.

Relative:
Lower

CON EDISION - MH61468
547- 9TH AVE 547- 9TH AVE
NEW YORK, NY 10003

RCRA NonGen / NLR
NY MANIFEST

1007208073
NYP004081410

Click here for full text details

RCRA NonGen / NLR
EPA Id NYP004081410

NY MANIFEST
EPA ID NYP004081410

BH1997
South
1/8-1/4
0.135 mi.
714 ft.

Relative:
Lower

CON EDISON
144 W 32ND ST
NEW YORK, NY 10001

RCRA NonGen / NLR
FINDS
ECHO

1018279690
NYP004745311

Click here for full text details

RCRA NonGen / NLR
EPA Id NYP004745311

FINDS
Registry ID: 110067694935

ECHO
Registry ID 110067694935

BH1998
South
1/8-1/4
0.135 mi.
714 ft.

Relative:
Lower

CON EDISON
144 W 32ND ST
NEW YORK, NY 10001

NJ MANIFEST

S120668492
N/A

Click here for full text details

NJ MANIFEST
EPA Id NYP004745311

BH1999
South
1/8-1/4
0.135 mi.
714 ft.

Relative:
Lower

CON ED
144 W 32ND ST
NEW YORK, NY 10001

NY MANIFEST

S118463960
N/A

Click here for full text details

NY MANIFEST
EPA ID NYP004859645

BH2000
South
1/8-1/4
0.135 mi.
714 ft.

Relative:
Lower

CON EDISON
144 W 32ND ST
NEW YORK, NY 10001

NJ MANIFEST

S120668490
N/A

Click here for full text details

NJ MANIFEST
EPA Id NYP004745295

BH2001
South
1/8-1/4
0.135 mi.
714 ft.

Relative:
Lower

CON EDISON
144 W 32ND ST
NEW YORK, NY 10001

NY MANIFEST | **S117741307**
N/A

Click here for full text details

NY MANIFEST
EPA ID NYP004745311

BH2002
South
1/8-1/4
0.135 mi.
714 ft.

Relative:
Lower

CON EDISON
144 W 32ND ST
NEW YORK, NY 10001

NY MANIFEST | **S117741305**
N/A

Click here for full text details

NY MANIFEST
EPA ID NYP004745295

BH2003
South
1/8-1/4
0.135 mi.
714 ft.

Relative:
Lower

CON EDISON
144 W 32ND ST
NEW YORK, NY 10001

RCRA NonGen / NLR | **1018279688**
NYP004745295

Click here for full text details

RCRA NonGen / NLR
EPA Id NYP004745295

BU2004
NNW
1/8-1/4
0.136 mi.
717 ft.

Relative:
Lower

FORMER QUATRO PROPERTIES ASSOCIATES FACILITY
351 WEST 41 STREET
NEW YORK, NY 10036

NY AST | **A100300652**
N/A

Click here for full text details

NY AST
Facility Id 2-149020

BU2005
NNW
1/8-1/4
0.136 mi.
717 ft.

Relative:
Lower

STELLOS PIANO INC
351 W 41ST ST
NEW YORK, NY 10036

RCRA NonGen / NLR | **1000790781**
NY MANIFEST | **NYD987022688**

Click here for full text details

RCRA NonGen / NLR
EPA Id NYD987022688

NY MANIFEST
EPA ID NYD987022688

BU2006
NNW
1/8-1/4
0.136 mi.
717 ft.

Relative:
Lower

351 WEST 41ST ST
351 WEST 41 STREET
NYC, NY 10036

NY LTANKS | **U001833174**
N/A

Click here for full text details

NY LTANKS
Spill Number/Closed Date 0203840 / 2005-03-15
Site ID 196934
Spill Date 2002-07-11

BN2007
NW
1/8-1/4
0.137 mi.
721 ft.

Relative:
Lower

CON EDISON SERVICE BOX: 7392
405 W 39TH ST
NEW YORK, NY 10018

NJ MANIFEST | **S117985992**
N/A

Click here for full text details

NJ MANIFEST
EPA Id NYP004265385

BN2008
NW
1/8-1/4
0.137 mi.
721 ft.

Relative:
Lower

CON EDISON SERVICE BOX: 7392
405 W 39TH ST
NEW YORK, NY 10018

RCRA NonGen / NLR
FINDS
ECHO
NY MANIFEST | **1016143755**
NYP004265385

Click here for full text details

RCRA NonGen / NLR
EPA Id NYP004265385

FINDS
Registry ID: 110055424955

ECHO
Registry ID 110055424955

NY MANIFEST
EPA ID NYP004265385

BR2009
East
1/8-1/4
0.137 mi.
721 ft.

Relative:
Higher

NYCDEP - SHAFT 17
6TH AVE & 40TH ST
NEW YORK, NY 10018

RCRA-VSQG | **1004762004**
NYR000092577

Click here for full text details

RCRA-VSQG
EPA Id NYR000092577

BR2010
East
1/8-1/4
0.137 mi.
722 ft.

Relative:
Higher

CON EDISON VAULT: 4478
101 W 40TH ST & 6TH AVE
NEW YORK, NY 10018

RCRA NonGen / NLR
FINDS
ECHO
NY MANIFEST

1016971461
NYP004452025

Click here for full text details

RCRA NonGen / NLR
EPA Id NYP004452025

FINDS
Registry ID: 110064109520

ECHO
Registry ID 110064109520

NY MANIFEST
EPA ID NYP004452025

CD2011
ESE
1/8-1/4
0.137 mi.
722 ft.

Relative:
Higher

ABNER PROPERTIES
37 WEST 37TH STREET
NEW YORK, NY 10018

UST FINDER

1028568914
N/A

Click here for full text details

CD2012
ESE
1/8-1/4
0.137 mi.
722 ft.

Relative:
Higher

ABNER PROPERTIES COMPANY
37 WEST 37TH STREET
NEW YORK, NY 10018

NY UST

U001836984
N/A

Click here for full text details

CG2013
East
1/8-1/4
0.137 mi.
723 ft.

Relative:
Higher

CON EDISION - V3355
59 W. 39 ST. 59 W. 39 ST.
NEW YORK, NY 10003

RCRA NonGen / NLR
NY MANIFEST

1007207760
NYP004074829

Click here for full text details

RCRA NonGen / NLR
EPA Id NYP004074829

NY MANIFEST
EPA ID NYP004074829

BH2014
South
1/8-1/4
0.137 mi.
724 ft.

Relative:
Lower

CON ED | **NY MANIFEST** | **S118463961**
140 W 32ND ST | **N/A**
NEW YORK, NY 10001

Click here for full text details

NY MANIFEST
EPA ID NYP004859652

BR2015
East
1/8-1/4
0.137 mi.
724 ft.

Relative:
Higher

AGREKO | **NY LTANKS** | **S107489245**
40TH ST/6TH AVE | **N/A**
MANHATTAN, NY

Click here for full text details

NY LTANKS
Spill Number/Closed Date 0510202 / 2005-11-29
Site ID 356131
Spill Date 2005-11-28

BO2016
SE
1/8-1/4
0.137 mi.
725 ft.

Relative:
Higher

JULIUS YOUNG CO | **RCRA NonGen / NLR** | **1001080081**
29 W 35TH ST - 12TH FLOOR | **FINDS** | **NYR000017889**
NEW YORK, NY 10001 | **ECHO**
NY MANIFEST

Click here for full text details

RCRA NonGen / NLR
EPA Id NYR000017889

FINDS
Registry ID: 110004521269

ECHO
Registry ID 110004521269

NY MANIFEST
EPA ID NYR000017889

BO2017
SE
1/8-1/4
0.137 mi.
725 ft.

Relative:
Higher

AUSTIN KNIGHT INC | **RCRA NonGen / NLR** | **1001090330**
29 W 35TH ST | **FINDS** | **NYR000021675**
NEW YORK, NY 10001 | **ECHO**
NY MANIFEST

Click here for full text details

RCRA NonGen / NLR
EPA Id NYR000021675

FINDS
Registry ID: 110004523597

AUSTIN KNIGHT INC (Continued) **1001090330**

ECHO
Registry ID 110004523597

NY MANIFEST
EPA ID NYR000021675

CB2018
NE
1/8-1/4
0.138 mi.
726 ft.

Relative:
Higher

SEPHORA #304
1500 BROADWAY
NEW YORK, NY 10036

RCRA-SQG **1007112395**
NY MANIFEST **NYR000027037**
NJ MANIFEST

Click here for full text details

RCRA-SQG
EPA Id NYR000027037

NY MANIFEST
EPA ID NYR000027037

NJ MANIFEST
EPA Id NYR000027037

CB2019
NE
1/8-1/4
0.138 mi.
726 ft.

Relative:
Higher

CON EDISON GAS DRIP: GAS~DRIP~WATER
1500 BROADWAY
NEW YORK, NY 10019

RCRA-LQG **1016450600**
FINDS **NYP004296240**
ECHO
NY MANIFEST

Click here for full text details

RCRA-LQG
EPA Id NYP004296240

FINDS
Registry ID: 110056328772

ECHO
Registry ID 110056328772

NY MANIFEST
EPA ID NYP004296240

BM2020
ENE
1/8-1/4
0.138 mi.
726 ft.

Relative:
Higher

PMCM - TV
4 TIMES SQUARE
NEW YORK, NY 10036

Database(s): RCRA-LQG, FINDS, ECHO, NY MANIFEST

EDR ID Number: 1016678221
EPA ID Number: NYR000209684

Click here for full text details

RCRA-LQG
EPA Id NYR000209684

FINDS
Registry ID: 110059761066

ECHO
Registry ID 110059761066

NY MANIFEST
EPA ID NYR000209684

BM2021
ENE
1/8-1/4
0.138 mi.
726 ft.

Relative:
Higher

ROYAL REALTY CORP
4 TIMES SQ
NEW YORK, NY 10036

Database(s): RCRA-VSQG, FINDS, ECHO, NY MANIFEST

EDR ID Number: 1006810445
EPA ID Number: NYR000111179

Click here for full text details

RCRA-VSQG
EPA Id NYR000111179

FINDS
Registry ID: 110014359283

ECHO
Registry ID 110014359283

NY MANIFEST
EPA ID NYR000111179

CB2022
NE
1/8-1/4
0.138 mi.
729 ft.

Relative:
Higher

CON EDISON SERVICE BOX: 8369
143 W 43RD ST FRONT OF
NEW YORK, NY 10036

Database(s): RCRA NonGen / NLR, NY MANIFEST

EDR ID Number: 1016965035
EPA ID Number: NYP004379319

Click here for full text details

RCRA NonGen / NLR
EPA Id NYP004379319

NY MANIFEST
EPA ID NYP004379319

CD2023
ESE
1/8-1/4
0.139 mi.
735 ft.

Relative:
Higher

CON ED - V 3601
48 W 38 ST
NEW YORK, NY 10018

RCRA NonGen / NLR
NY MANIFEST

1007206104
NYP004003620

Click here for full text details

RCRA NonGen / NLR
EPA Id NYP004003620

NY MANIFEST
EPA ID NYP004003620

CD2024
ESE
1/8-1/4
0.139 mi.
735 ft.

Relative:
Higher

48 W 38 ST
48 WEST 38TH STREET
NEW YORK, NY 10018

NY AST

U003387700
N/A

Click here for full text details

NY AST
Facility Id 2-198943

BP2025
East
1/8-1/4
0.140 mi.
737 ft.

Relative:
Higher

CON EDISON SERVICE BOX: 7492
64 W 39TH ST
NEW YORK, NY 10018

RCRA NonGen / NLR
NY MANIFEST

1016960309
NYP004322145

Click here for full text details

RCRA NonGen / NLR
EPA Id NYP004322145

NY MANIFEST
EPA ID NYP004322145

BK2026
SE
1/8-1/4
0.140 mi.
737 ft.

Relative:
Higher

CON EDISON SERVICE BOX: 6780
36 W 36TH ST E OF 7TH AVE FRONT OF
NEW YORK, NY 10001

NJ MANIFEST

S117985870
N/A

Click here for full text details

NJ MANIFEST
EPA Id NYP004264032

BK2027
SE
1/8-1/4
0.140 mi.
737 ft.

Relative:
Higher

CON EDISON SERVICE BOX: 6780
36 W 36TH ST E OF 7TH AVE FRONT OF
NEW YORK, NY 10001

RCRA NonGen / NLR
NY MANIFEST

1016143622
NYP004264032

Click here for full text details

RCRA NonGen / NLR
EPA Id NYP004264032

NY MANIFEST
EPA ID NYP004264032

CF2028
ENE
1/8-1/4
0.140 mi.
739 ft.

Relative:
Higher

3 BP PROPERTY OWNER LLC
1095 AVE OF THE AMERICAS
MANHATTAN, NY 10036

NY TANKS
RCRA NonGen / NLR
FINDS
ECHO

1007204933
NYD000934695

Click here for full text details

NY TANKS
Site Status Active
Facility Id 2-344753

RCRA NonGen / NLR
EPA Id NYD000934695

FINDS
Registry ID: 110019204378

ECHO
Registry ID 110019204378

CF2029
ENE
1/8-1/4
0.140 mi.
739 ft.

Relative:
Higher

BELL ATLANTIC-NY
1095 AVE OF THE AMERICAS
MANHATTAN, NY 00000

NY MANIFEST

S117562317
N/A

Click here for full text details

NY MANIFEST
EPA ID NYD000934695

CF2030
ENE
1/8-1/4
0.140 mi.
739 ft.

Relative:
Higher

VERIZON NY
1095 AVENUE OF THE AMERICAS
NEW YORK, NY 10036

NY MANIFEST

S130580896
N/A

Click here for full text details

NY MANIFEST
EPA ID NYD980777627

CF2031
ENE
1/8-1/4
0.140 mi.
739 ft.

Relative:
Higher

EQUITY OFFICE DBA EQUITY OFFICE PROP LLC
1095 AVENUE OF THE AMERICAS
NEW YORK, NY 10036

PA MANIFEST **S108850523**
N/A

Click here for full text details

PA MANIFEST
Generator EPA Id NYD980777627

CF2032
ENE
1/8-1/4
0.140 mi.
739 ft.

Relative:
Higher

HINES
3 BRYANT PARK I
NEW YORK, NY 10036

RCRA-SQG **1000136860**
E MANIFEST **NYD980777627**

Click here for full text details

RCRA-SQG
EPA Id NYD980777627

BU2033
NNW
1/8-1/4
0.140 mi.
741 ft.

Relative:
Lower

CON EDISON - MANHOLE M61471
355 W 41 ST
MANHATTAN, NY 10036

NY MANIFEST **S120958153**
N/A

Click here for full text details

NY MANIFEST
EPA ID NYP004917128

BZ2034
WNW
1/8-1/4
0.141 mi.
742 ft.

Relative:
Lower

HUDSON MEWS PROPERTY - MARTY FINE PARCEL
403 WEST 37TH STREET AND 501-505 9TH AVENUE
NEW YORK, NY 10018

NY BROWNFIELDS **S110487608**
N/A

Click here for full text details

NY BROWNFIELDS
Site Code 416201

CH2035
SSE
1/8-1/4
0.141 mi.
743 ft.

Relative:
Higher

CON EDISON
1270 BROADWAY ST
NEW YORK, NY 10118

NY MANIFEST **S118464103**
N/A

Click here for full text details

NY MANIFEST
EPA ID NYP004861981

CH2036
SSE
1/8-1/4
0.141 mi.
743 ft.

Relative:
Higher

CON EDISON
1270-80 W BROADWAY
NEW YORK, NY 10001

Click here for full text details

NY MANIFEST
EPA ID NYP004521761

Database(s): NY MANIFEST
EDR ID Number: S117059973
EPA ID Number: N/A

CH2037
SSE
1/8-1/4
0.141 mi.
743 ft.

Relative:
Higher

DUANE READE
1270 BROADWAY, FRNT. 1
NEW YORK, NY 10001

Click here for full text details

Database(s): E MANIFEST
EDR ID Number: 1027820223
EPA ID Number: N/A

CD2038
ESE
1/8-1/4
0.141 mi.
744 ft.

Relative:
Higher

CONSOLIDATED EDISON
V8608-49 W 37TH ST
NEW YORK, NY

Click here for full text details

NY MANIFEST
EPA ID NYP004033429

Database(s): NY MANIFEST
EDR ID Number: 1009237814
EPA ID Number: N/A

CI2039
NNW
1/8-1/4
0.141 mi.
745 ft.

Relative:
Lower

CON EDISON
557 9 AV
NEW YORK, NY 10036

Click here for full text details

NY MANIFEST
EPA ID NYP004608766

Database(s): NY MANIFEST
EDR ID Number: S117313891
EPA ID Number: N/A

BP2040
East
1/8-1/4
0.142 mi.
748 ft.

Relative:
Higher

BUNIKA CASTING CO
62 W 39TH ST ROOM 203
NEW YORK, NY 10018

Click here for full text details

RCRA NonGen / NLR
EPA Id NYD982737322

FINDS
Registry ID: 110004430474

ECHO
Registry ID 110004430474

Database(s): RCRA NonGen / NLR, FINDS, ECHO, NY MANIFEST
EDR ID Number: 1000252999
EPA ID Number: NYD982737322

BUNIKA CASTING CO (Continued) **1000252999**

NY MANIFEST
EPA ID NYD982737322

BP2041
East
1/8-1/4
0.142 mi.
748 ft.

Relative:
Higher

HAMILTON CAST CO
62 W 39TH ST
NEW YORK, NY 10018

RCRA NonGen / NLR
FINDS
ECHO

1000254637
NYD020408944

Click here for full text details

RCRA NonGen / NLR
EPA Id NYD020408944

FINDS
Registry ID: 110004351004

ECHO
Registry ID 110004351004

BN2042
NW
1/8-1/4
0.142 mi.
749 ft.

Relative:
Lower

406 WEST 39TH STREET LLC
406 WEST 39TH STREET
NEW YORK, NY 10018

NY AST

U003383805
N/A

Click here for full text details

NY AST
Facility Id 2-063207

BW2043
North
1/8-1/4
0.142 mi.
750 ft.

Relative:
Lower

CON EDISON
323 W 43 ST
NEW YORK, NY 10036

NY MANIFEST

S117314289
N/A

Click here for full text details

NY MANIFEST
EPA ID NYP004613345

BW2044
North
1/8-1/4
0.142 mi.
750 ft.

Relative:
Lower

CON EDISON SERVICE BOX: 8333
323 W 43RD ST FRONT OF
NEW YORK, NY 10036

NJ MANIFEST

S117985596
N/A

Click here for full text details

NJ MANIFEST
EPA Id NYP004260543

BW2045
North
1/8-1/4
0.142 mi.
750 ft.

Relative:
Lower

CON EDISON SERVICE BOX: 8333
323 W 43RD ST FRONT OF
NEW YORK, NY 10036

RCRA NonGen / NLR
FINDS
ECHO
NY MANIFEST

1016143317
NYP004260543

Click here for full text details

RCRA NonGen / NLR
EPA Id NYP004260543

FINDS
Registry ID: 110055456554

ECHO
Registry ID 110055456554

NY MANIFEST
EPA ID NYP004260543

CG2046
East
1/8-1/4
0.142 mi.
752 ft.

Relative:
Higher

CON EDISON SERVICE BOX: 7478
51 W 39TH ST
NEW YORK, NY 10018

RCRA NonGen / NLR
FINDS
ECHO
NY MANIFEST

1016143788
NYP004265724

Click here for full text details

RCRA NonGen / NLR
EPA Id NYP004265724

FINDS
Registry ID: 110055469050

ECHO
Registry ID 110055469050

NY MANIFEST
EPA ID NYP004265724

CG2047
East
1/8-1/4
0.142 mi.
752 ft.

Relative:
Higher

CON EDISON SERVICE BOX: 7478
51 W 39TH ST
NEW YORK, NY 10018

Click here for full text details

NJ MANIFEST
EPA Id NYP004265724

NJ MANIFEST

S117986022
N/A

CD2048
ESE
1/8-1/4
0.143 mi.
753 ft.

Relative:
Higher

36 W 37TH ST
36 WEST 37TH STREET
NEW YORK, NY 10018

NY AST **U000405703**
N/A

Click here for full text details

NY AST
Facility Id 2-149438

CD2049
ESE
1/8-1/4
0.143 mi.
753 ft.

Relative:
Higher

FACET JEWELRY
36 W 37TH ST
NEW YORK, NY 10018

RCRA NonGen / NLR **1000223504**
FINDS **NYD001566694**
ECHO

Click here for full text details

RCRA NonGen / NLR
EPA Id NYD001566694

FINDS
Registry ID: 110004335513

ECHO
Registry ID 110004335513

CD2050
ESE
1/8-1/4
0.143 mi.
753 ft.

Relative:
Higher

FACETJEWELRY
36 W 37TH ST
NEW YORK, NY 10018

NY MANIFEST **S117562325**
N/A

Click here for full text details

NY MANIFEST
EPA ID NYD001566694

BP2051
ESE
1/8-1/4
0.143 mi.
754 ft.

Relative:
Higher

49 W 38TH ST
49 WEST 38TH STREET
NEW YORK, NY 10018

NY AST **U003390867**
N/A

Click here for full text details

NY AST
Facility Id 2-331961

BP2052
ESE
1/8-1/4
0.143 mi.
754 ft.

Relative:
Higher

RAUNER & STRAUSS INC
49 W 38TH ST
NEW YORK, NY 10018

RCRA NonGen / NLR
FINDS
ECHO

1000312931
NYD043588771

Click here for full text details

RCRA NonGen / NLR
EPA Id NYD043588771

FINDS
Registry ID: 110004355082

ECHO
Registry ID 110004355082

BP2053
ESE
1/8-1/4
0.143 mi.
754 ft.

Relative:
Higher

CON EDISON SERVICE BOX 7227
49 W 38TH ST
NEW YORK, NY 10018

RCRA NonGen / NLR
NY MANIFEST
NJ MANIFEST

1014926294
NYP004240487

Click here for full text details

RCRA NonGen / NLR
EPA Id NYP004240487

NY MANIFEST
EPA ID NYP004240487

NJ MANIFEST
EPA Id NYP004240487

BM2054
ENE
1/8-1/4
0.143 mi.
754 ft.

Relative:
Higher

CON EDISON SERVICE BOX: 8164
123 W 42ND ST FRONT OF
NEW YORK, NY 10036

RCRA NonGen / NLR
NY MANIFEST

1016964849
NYP004377545

Click here for full text details

RCRA NonGen / NLR
EPA Id NYP004377545

NY MANIFEST
EPA ID NYP004377545

CJ2055
NNE
1/8-1/4
0.143 mi.
755 ft.

Relative:
Higher

CON EDISON MH 8523
240 W. 44 ST
NEW YORK, NY 10036

RCRA NonGen / NLR **1027099476**
NYP005106549

Click here for full text details

RCRA NonGen / NLR
EPA Id NYP005106549

BO2056
SE
1/8-1/4
0.143 mi.
757 ft.

Relative:
Higher

17-19 WEST 34TH STREET
17-19 WEST 34TH STREET
NEW YORK, NY 10001

NY AST **U003397138**
N/A

Click here for full text details

NY AST
Facility Id 2-603399

CE2057
SE
1/8-1/4
0.143 mi.
757 ft.

Relative:
Higher

CON EDISON VAULT: 1339
20 W 34TH ST V 1339
NEW YORK, NY 10001

RCRA NonGen / NLR **1016967409**
NY MANIFEST **NYP004410247**

Click here for full text details

RCRA NonGen / NLR
EPA Id NYP004410247

NY MANIFEST
EPA ID NYP004410247

CE2058
SE
1/8-1/4
0.143 mi.
757 ft.

Relative:
Higher

CON EDISON VAULT: 3541
20 W 34TH ST V 3541
NEW YORK, NY 10001

RCRA NonGen / NLR **1016967411**
NY MANIFEST **NYP004410262**

Click here for full text details

RCRA NonGen / NLR
EPA Id NYP004410262

NY MANIFEST
EPA ID NYP004410262

CE2059
SE
1/8-1/4
0.143 mi.
757 ft.

Relative:
Higher

CON EDISON VAULT: 1462
20 W 34TH ST V 1462
NEW YORK, NY 10001

RCRA NonGen / NLR
NY MANIFEST

1016967410
NYP004410254

Click here for full text details

RCRA NonGen / NLR
EPA Id NYP004410254

NY MANIFEST
EPA ID NYP004410254

CE2060
SE
1/8-1/4
0.143 mi.
757 ft.

Relative:
Higher

CON EDISON VAULT: 155
20 W 34TH ST V 155
NEW YORK, NY 10001

RCRA NonGen / NLR
NY MANIFEST

1016967408
NYP004410239

Click here for full text details

RCRA NonGen / NLR
EPA Id NYP004410239

NY MANIFEST
EPA ID NYP004410239

CE2061
SE
1/8-1/4
0.143 mi.
757 ft.

Relative:
Higher

CON EDISON - VAULT 3541
20 W 34 ST
NEW YORK, NY 10001

NY MANIFEST

S120959236
N/A

Click here for full text details

NY MANIFEST
EPA ID NYP005005715

CK2062
NNW
1/8-1/4
0.143 mi.
757 ft.

Relative:
Lower

CON EDISON - SERVICE BOX 8123
348 W 42ND ST
NEW YORK, NY 10036

RCRA-LQG
FINDS
ECHO
NY MANIFEST

1016144039
NYP004268264

Click here for full text details

RCRA-LQG
EPA Id NYP004268264

FINDS
Registry ID: 110055458874

ECHO
Registry ID 110055458874

NY MANIFEST

CON EDISON - SERVICE BOX 8123 (Continued) **1016144039**

EPA ID NYP004268264

CK2063
NNW
1/8-1/4
0.143 mi.
757 ft.

Relative:
Lower

CON EDISON - SERVICE BOX 8123 **NJ MANIFEST** **S117986254**
348 W 42ND ST **N/A**
NEW YORK, NY 10036

Click here for full text details

NJ MANIFEST
EPA Id NYP004268264

CB2064
NE
1/8-1/4
0.144 mi.
759 ft.

Relative:
Higher

HENRY MILLER'S THEATRE **NY AST** **U004079648**
124 WEST 43RD STREET **N/A**
NEW YORK, NY 10036

Click here for full text details

NY AST
Facility Id 2-606342

CD2065
SE
1/8-1/4
0.145 mi.
766 ft.

Relative:
Higher

BROADWAY 36TH REALTY, LLC. **NY AST** **A100318937**
29 WEST 36TH STREET **N/A**
NEW YORK, NY 10018

Click here for full text details

NY AST
Facility Id 2-610760

CD2066
ESE
1/8-1/4
0.145 mi.
767 ft.

Relative:
Higher

CON EDISON **NY MANIFEST** **S117314047**
46 W 38 ST **N/A**
NEW YORK, NY 10018

Click here for full text details

NY MANIFEST
EPA ID NYP004610796

CL2067
SSW
1/8-1/4
0.145 mi.
768 ft.

Relative:
Lower

CON EDISON - VAULT BC5036 **NY MANIFEST** **S121968551**
165 W 31ST ST **N/A**
NEW YORK, NY 10001

Click here for full text details

NY MANIFEST
EPA ID NYP005128463

CL2068
SSW
1/8-1/4
0.145 mi.
768 ft.

Relative:
Lower

CON EDISON - VAULT BC5036
165 W 31ST ST
NEW YORK, NY 10001

RCRA-LQG | **1024891621**
NYP005128463

Click here for full text details

RCRA-LQG
EPA Id NYP005128463

BY2069
West
1/8-1/4
0.146 mi.
769 ft.

Relative:
Lower

CON EDISON
343 W 33 ST
NEW YORK, NY 10001

NY MANIFEST | **S117314044**
N/A

Click here for full text details

NY MANIFEST
EPA ID NYP004610754

CK2070
NNW
1/8-1/4
0.146 mi.
770 ft.

Relative:
Lower

CON EDISON - VAULT V6885
350 W 42 ST
MANHATTAN, NY 10036

NY MANIFEST | **S120958140**
N/A

Click here for full text details

NY MANIFEST
EPA ID NYP004915896

CG2071
East
1/8-1/4
0.146 mi.
772 ft.

Relative:
Higher

80 WEST 40TH ST ASSOCIATES, LLC.
80 WEST 40TH STREET
NEW YORK, NY 10018

NY AST | **U004077322**
N/A

Click here for full text details

NY AST
Facility Id 2-285749

CG2072
East
1/8-1/4
0.146 mi.
772 ft.

Relative:
Higher

80 W. 40TH ST
80 W. 40TH ST
MANHATTAN, NY

NY LTANKS | **S102672750**
N/A

Click here for full text details

NY LTANKS
Spill Number/Closed Date 9412778 / 1994-12-23
Site ID 149985
Spill Date 1994-12-23

CG2073
East
1/8-1/4
0.146 mi.
772 ft.

Relative:
Higher

CON EDISON SERVICE BOX: 7733
80 W 40TH ST OPPOSITE
NEW YORK, NY 10018

NY LTANKS
RCRA NonGen / NLR
FINDS
ECHO
NY MANIFEST

1016143781
NYP004265641

Click here for full text details

NY LTANKS
Spill Number/Closed Date 1902445 / 2021-08-06
Site ID 590367
Spill Date 2019-06-05

RCRA NonGen / NLR
EPA Id NYP004265641

FINDS
Registry ID: 110055468275

ECHO
Registry ID 110055468275

NY MANIFEST
EPA ID NYP004265641

CG2074
East
1/8-1/4
0.146 mi.
772 ft.

Relative:
Higher

CON EDISON SERVICE BOX: 7733
80 W 40TH ST OPPOSITE
NEW YORK, NY 10018

NJ MANIFEST

S117986016
N/A

Click here for full text details

NJ MANIFEST
EPA Id NYP004265641

CH2075
SSE
1/8-1/4
0.146 mi.
773 ft.

Relative:
Higher

CON EDISON
FO 54 W 33RD ST
NEW YORK, NY 10001

NY MANIFEST

S117537214
N/A

Click here for full text details

NY MANIFEST
EPA ID NYP004697504

CH2076
SSE
1/8-1/4
0.146 mi.
773 ft.

Relative:
Higher

CON EDISON
FO 54 W 33RD ST
NEW YORK, NY 10001

NY MANIFEST

S117537213
N/A

Click here for full text details

NY MANIFEST
EPA ID NYP004697496

CH2077
SSE
1/8-1/4
0.146 mi.
773 ft.

Relative:
Higher

CON EDISON
54 WEST 33RD ST.
NEW YORK, NY 10001

Click here for full text details

NY MANIFEST
EPA ID NYP004697470

Database(s): NY MANIFEST
EDR ID Number: S117738007
EPA ID Number: N/A

BN2078
NW
1/8-1/4
0.146 mi.
773 ft.

Relative:
Lower

408 WEST 39TH ST
408 WEST 39TH ST
MANHATTAN, NY

Click here for full text details

NY LTANKS
Spill Number/Closed Date 9612460 / 1997-02-13
Site ID 183559
Spill Date 1997-01-18

Database(s): NY LTANKS
EDR ID Number: S102662822
EPA ID Number: N/A

BN2079
NW
1/8-1/4
0.146 mi.
773 ft.

Relative:
Lower

408 W 39 ST
408 WEST 39TH STREET
NEW YORK, NY 10018

Click here for full text details

NY AST
Facility Id 2-347264

Database(s): NY AST
EDR ID Number: U004045524
EPA ID Number: N/A

BP2080
ESE
1/8-1/4
0.147 mi.
774 ft.

Relative:
Higher

CON EDISON SERVICE BOX: 7228
47 W 38TH ST
NEW YORK, NY 10018

Click here for full text details

RCRA NonGen / NLR
EPA Id NYP004265807

FINDS
Registry ID: 110055428513

ECHO
Registry ID 110055428513

NY MANIFEST
EPA ID NYP004265807

Database(s): RCRA NonGen / NLR, FINDS, ECHO, NY MANIFEST
EDR ID Number: 1016143796
EPA ID Number: NYP004265807

BP2081
ESE
1/8-1/4
0.147 mi.
774 ft.

Relative:
Higher

CON EDISON MANHOLE: 07249
47-5 W 38TH ST & E 6TH AVE
NEW YORK, NY 10018

Click here for full text details

RCRA NonGen / NLR
EPA Id NYP004414173

NY MANIFEST
EPA ID NYP004414173

RCRA NonGen / NLR **1016967819**
NY MANIFEST **NYP004414173**

BP2082
ESE
1/8-1/4
0.147 mi.
774 ft.

Relative:
Higher

CON EDISON SERVICE BOX: 7228
47 W 38TH ST
NEW YORK, NY 10018

Click here for full text details

NJ MANIFEST
EPA Id NYP004265807

NJ MANIFEST **S117986030**
N/A

BP2083
ESE
1/8-1/4
0.147 mi.
776 ft.

Relative:
Higher

PIGRANEL MANAGEMENT
54 WEST 39TH STREET
NEW YORK, NY 10018

Click here for full text details

NY AST
Facility Id 2-608254

NY AST **A100295534**
N/A

CE2084
SSE
1/8-1/4
0.147 mi.
777 ft.

Relative:
Higher

THE MAGELLAN
35-39 WEST 33RD STREET
NEW YORK, NY 10001

Click here for full text details

NY AST
Facility Id 2-612553

NY AST **A100416511**
N/A

CE2085
SSE
1/8-1/4
0.147 mi.
777 ft.

Relative:
Higher

THE MAGELLAN
35-39 WEST 33RD STREET
NEW YORK, NY 10001

Click here for full text details

UST FINDER **1028596091**
N/A

CE2086
SSE
1/8-1/4
0.147 mi.
777 ft.

Relative:
Higher

THE MAGELLAN
35-39 WEST 33RD STREET
NEW YORK, NY 10001

Click here for full text details

NY UST **U004251060**
N/A

BQ2087
WNW
1/8-1/4
0.147 mi.
778 ft.

Relative:
Lower

411-425 WEST 35TH STREET
411 WEST 35TH STREET
MANHATTAN, NY

Click here for full text details

NY NYC OER **S129932417**
N/A

BQ2088
WNW
1/8-1/4
0.147 mi.
778 ft.

Relative:
Lower

411-421 WEST 35TH STREET
411-421 W 35TH ST
NEW YORK, NY 10001

Click here for full text details

RCRA-LQG
EPA Id NYR000216978

RCRA-LQG **1017780105**
NYR000216978

BQ2089
WNW
1/8-1/4
0.147 mi.
778 ft.

Relative:
Lower

411-425 WEST 35TH STREET
411 WEST 35TH STREET
NEW YORK CITY, NY

Click here for full text details

NY VCP **S118943312**
N/A

BQ2090
WNW
1/8-1/4
0.147 mi.
778 ft.

Relative:
Lower

411-421 WEST 35TH STREET
411-421 W 35TH ST
NEW YORK, NY 10001

Click here for full text details

NY MANIFEST
EPA ID NYR000216978

NY MANIFEST **S119079206**
N/A

BQ2091
WNW
1/8-1/4
0.147 mi.
778 ft.

Relative:
Lower

411-421 WEST 35TH STREET
411-421 W 35TH ST
NEW YORK, NY 10001

NJ MANIFEST **S120679059**
N/A

Click here for full text details

NJ MANIFEST
EPA Id NYR000216978

BR2092
East
1/8-1/4
0.148 mi.
782 ft.

Relative:
Higher

TRIZECHAHN OFFICE PROPERTIES
1065 AVE OF THE AMERICAS
NEW YORK, NY 10018

RCRA NonGen / NLR **1004762391**
FINDS **NYR000096461**
ECHO

Click here for full text details

RCRA NonGen / NLR
EPA Id NYR000096461

FINDS
Registry ID: 110007905909

ECHO
Registry ID 110007905909

CA2093
NNE
1/8-1/4
0.148 mi.
782 ft.

Relative:
Higher

CON EDISON
266 W 44 ST
NEW YORK, NY 10036

NY MANIFEST **S117315096**
N/A

Click here for full text details

NY MANIFEST
EPA ID NYP004622171

CA2094
NNE
1/8-1/4
0.148 mi.
782 ft.

Relative:
Higher

CON EDISON SERVICE BOX: 8520
266 W 44TH ST FRONT OF
NEW YORK, NY 10036

RCRA NonGen / NLR **1016965036**
NY MANIFEST **NYP004379327**

Click here for full text details

RCRA NonGen / NLR
EPA Id NYP004379327

NY MANIFEST
EPA ID NYP004379327

CM2095
SE
1/8-1/4
0.148 mi.
783 ft.

Relative:
Higher

ADDS CO THE
30 W 36TH ST
NEW YORK, NY 10018

RCRA NonGen / NLR
FINDS
ECHO
NY MANIFEST

1004757894
NYD986961589

Click here for full text details

RCRA NonGen / NLR
EPA Id NYD986961589

FINDS
Registry ID: 110004471884

ECHO
Registry ID 110004471884

NY MANIFEST
EPA ID NYD986961589

CN2096
South
1/8-1/4
0.148 mi.
783 ft.

Relative:
Lower

P.M.H.N. INC
134 WEST 32ND ST
NEW YORK, NY 10001

NY AST

U003387067
N/A

Click here for full text details

NY AST
Facility Id 2-287741

CB2097
NE
1/8-1/4
0.149 mi.
785 ft.

Relative:
Higher

CON EDISON
F/O 120 W 43 ST
NEW YORK, NY 10036

NY MANIFEST

S117739730
N/A

Click here for full text details

NY MANIFEST
EPA ID NYP004728663

CM2098
SE
1/8-1/4
0.149 mi.
786 ft.

Relative:
Higher

25-35 ST. NICHOLAS TERRACE
25-35 ST. NICHOLAS TERRACE
NEW YORK, NY 10027

NY AST

A100353040
N/A

Click here for full text details

NY AST
Facility Id 2-607977

CE2099
SSE
1/8-1/4
0.149 mi.
789 ft.

Relative:
Higher

CONSOLIDATED EDISON OF NY
F/O 41 WEST 33RD ST
NEW YORK, NY 10001

NY MANIFEST **S112140779**
N/A

Click here for full text details

NY MANIFEST
EPA ID NYP004255634

CE2100
SSE
1/8-1/4
0.149 mi.
789 ft.

Relative:
Higher

CONSOLIDATED EDISON OF NY
F/O 41 WEST 33RD ST
NEW YORK, NY 10001

NY MANIFEST **S112140778**
N/A

Click here for full text details

NY MANIFEST
EPA ID NYP004255626

CM2101
SE
1/8-1/4
0.149 mi.
789 ft.

Relative:
Higher

CON EDISON SERVICE BOX: 6605
25 W 35TH ST
NEW YORK, NY 10001

RCRA NonGen / NLR **1016450213**
NY MANIFEST **NYP004292363**

Click here for full text details

RCRA NonGen / NLR
EPA Id NYP004292363

NY MANIFEST
EPA ID NYP004292363

CO2102
ENE
1/8-1/4
0.149 mi.
789 ft.

Relative:
Higher

ONE BRYANT PARK LLC
1111 AVENUE OF THE AMERICAS
NEW YORK, NY 10036

NY AST **A100452216**
N/A

Click here for full text details

NY AST
Facility Id 2-610787

CF2103
ENE
1/8-1/4
0.150 mi.
790 ft.

Relative:
Higher

CON ED
110 W 41ST ST
NEW YORK, NY 10036

NY Spills **S108763947**
NY MANIFEST **N/A**

Click here for full text details

NY Spills
Spill Number/Closed Date 0705877 / 2007-08-24
Site ID 386286
Spill Date 2007-08-23

NY MANIFEST

CON ED (Continued) **S108763947**

EPA ID NYP004821894

CF2104 **CON EDISON** **NJ MANIFEST** **S120675283**
ENE **110 W 41 ST** **N/A**
1/8-1/4 **NEW YORK, NY 10036**
0.150 mi.
790 ft.

Relative:
Higher

Click here for full text details

NJ MANIFEST
EPA Id NYP004821894

CF2105 **CON EDISON** **RCRA NonGen / NLR** **1019325377**
ENE **110 W 41ST ST** **NYP004821894**
1/8-1/4 **NEW YORK, NY 10036**
0.150 mi.
790 ft.

Relative:
Higher

Click here for full text details

RCRA NonGen / NLR
EPA Id NYP004821894

CM2106 **28 W. 36 HERALD PROPERTIES LLC** **NY AST** **U003390869**
SE **28-30 WEST 36TH STREET** **N/A**
1/8-1/4 **NEW YORK, NY 10018**
0.150 mi.
790 ft.

Relative:
Higher

Click here for full text details

NY AST
Facility Id 2-332011

CC2107 **CON EDISON** **NY MANIFEST** **S121967132**
West **417 9 AV** **N/A**
1/8-1/4 **NEW YORK, NY 10001**
0.150 mi.
793 ft.

Relative:
Lower

Click here for full text details

NY MANIFEST
EPA ID NYP004509111

CC2108 **CON EDISON** **NY MANIFEST** **S121967199**
West **417 9 AVE** **N/A**
1/8-1/4 **NEW YORK, NY 10001**
0.150 mi.
793 ft.

Relative:
Lower

Click here for full text details

NY MANIFEST
EPA ID NYP004609111

CI2109
NNW
1/8-1/4
0.150 mi.
794 ft.

Relative:
Lower

CON EDISON - MANHOLE 61399
W 41 ST & 9TH AVE
NEW YORK, NY 10036

NY MANIFEST | **S120957892**
N/A

Click here for full text details

NY MANIFEST
EPA ID NYP004891145

CK2110
NNW
1/8-1/4
0.151 mi.
795 ft.

Relative:
Lower

CON EDISON SERVICE BOX: 8121
358 W 42ND ST
NEW YORK, NY 10036

NJ MANIFEST | **S117986251**
N/A

Click here for full text details

NJ MANIFEST
EPA Id NYP004268231

CK2111
NNW
1/8-1/4
0.151 mi.
795 ft.

Relative:
Lower

CON EDISON SERVICE BOX: 8121
358 W 42ND ST
NEW YORK, NY 10036

RCRA NonGen / NLR
FINDS
ECHO
NY MANIFEST | **1016144036**
NYP004268231

Click here for full text details

RCRA NonGen / NLR
EPA Id NYP004268231

FINDS
Registry ID: 110055458856

ECHO
Registry ID 110055458856

NY MANIFEST
EPA ID NYP004268231

BW2112
North
1/8-1/4
0.151 mi.
797 ft.

Relative:
Lower

GLOBE AFFILIATES
300 WEST 44TH STREET
NEW YORK, NY 10036

NY AST | **A100166422**
N/A

Click here for full text details

NY AST
Facility Id 2-090573

BW2113
North
1/8-1/4
0.151 mi.
797 ft.

Relative:
Lower

CON EDISON SERVICE BOX: 8510
300 W 44TH
NEW YORK, NY 10036

NJ MANIFEST | **S117986357**
N/A

Click here for full text details

NJ MANIFEST
EPA Id NYP004269379

BW2114
North
1/8-1/4
0.151 mi.
797 ft.

Relative:
Lower

CON EDISON SERVICE BOX: 8510
300 W 44TH
NEW YORK, NY 10036

RCRA NonGen / NLR
FINDS
ECHO
NY MANIFEST | **1016144149**
NYP004269379

Click here for full text details

RCRA NonGen / NLR
EPA Id NYP004269379

FINDS
Registry ID: 110055435676

ECHO
Registry ID 110055435676

NY MANIFEST
EPA ID NYP004269379

CP2115
North
1/8-1/4
0.151 mi.
799 ft.

Relative:
Lower

IVY TOWER
350 WEST 43RD STREET
NEW YORK, NY 10036

NY AST | **U004078869**
N/A

Click here for full text details

NY AST
Facility Id 2-609467

CL2116
SSW
1/8-1/4
0.152 mi.
801 ft.

Relative:
Lower

CONSOLIDATED EDISON
7TH AVE & W 31ST
NEW YORK, NY 10001

NY MANIFEST | **1009240705**
N/A

Click here for full text details

NY MANIFEST
EPA ID NYP004085353

CL2117
SSW
1/8-1/4
0.152 mi.
801 ft.

Relative:
Lower

CON EDISON - 31ST ST & 7TH AVE
31ST ST & 7TH AVE
NEW YORK, NY 10001

Click here for full text details

RCRA NonGen / NLR
EPA Id NYP000921866

NY MANIFEST
EPA ID NYP000921866

RCRA NonGen / NLR
NY MANIFEST

1007205231
NYP000921866

CL2118
SSW
1/8-1/4
0.152 mi.
801 ft.

Relative:
Lower

7TH AVE AND 31ST ST
NEW YORK, NY 10001

Click here for full text details

MI MANIFEST

S130528739
N/A

CL2119
SSW
1/8-1/4
0.152 mi.
801 ft.

Relative:
Lower

CON EDISON
7 AVE & 31 ST
NEW YORK, NY 10001

Click here for full text details

NY MANIFEST
EPA ID NYP004610549

NY MANIFEST

S121967202
N/A

CL2120
SSW
1/8-1/4
0.152 mi.
801 ft.

Relative:
Lower

CON EDISON
7TH AVE & 31ST ST
NEW YORK, NY 10001

Click here for full text details

NY MANIFEST
EPA ID NYP004522074

NY MANIFEST

S121967141
N/A

CL2121
SSW
1/8-1/4
0.152 mi.
801 ft.

Relative:
Lower

CON ED
7TH AVE & WEST 31 ST
NEW YORK, NY 10001

Click here for full text details

NY MANIFEST
EPA ID NYP004861486

NY MANIFEST

S118464070
N/A

CL2122
SSW
1/8-1/4
0.152 mi.
801 ft.

Relative:
Lower

AMTRAK
7TH AVE & 31ST ST
NEW YORK, NY 10001

NY MANIFEST **S119078841**
N/A

Click here for full text details

NY MANIFEST
EPA ID NYR000118554

CL2123
SSW
1/8-1/4
0.152 mi.
801 ft.

Relative:
Lower

CON EDISON SERVICE BOX: 44562
7TH AVE & 31ST ST
NEW YORK, NY 10001

RCRA NonGen / NLR **1017774397**
NYP004522074

Click here for full text details

RCRA NonGen / NLR
EPA Id NYP004522074

CK2124
NNW
1/8-1/4
0.152 mi.
802 ft.

Relative:
Lower

CONSOLIDATED EDISON
MH8110 - 351 W 42ND ST & 9TH AVE
NEW YORK, NY 10002

NY MANIFEST **S108650814**
N/A

Click here for full text details

NY MANIFEST
EPA ID NYP004146254

CG2125
East
1/8-1/4
0.152 mi.
802 ft.

Relative:
Higher

66-70 WEST 40TH ST
70 WEST 40TH ST
NEW YORK, NY 10018

NY AST **U004081268**
N/A

Click here for full text details

NY AST
Facility Id 2-032506

CK2126
NNW
1/8-1/4
0.152 mi.
803 ft.

Relative:
Lower

RESIDENCE TTF
351 WEST 42ND ST
NEW YORK CITY, NY

NY LTANKS **S111458638**
N/A

Click here for full text details

NY LTANKS
Spill Number/Closed Date 1112434 / 2012-05-31
Site ID 460370
Spill Date 2012-01-26

CK2127
NNW
1/8-1/4
0.152 mi.
803 ft.

Relative:
Lower

GEFFNER HOUSE
351 WEST 42ND STREET
NEW YORK, NY 10036

NY AST | **U001842032**
N/A

Click here for full text details

NY AST
Facility Id 2-601680

CO2128
ENE
1/8-1/4
0.152 mi.
804 ft.

Relative:
Higher

CON EDISON - VAULT 3276
110 W 42 ST
NEW YORK, NY 10038

NY MANIFEST | **S120959133**
N/A

Click here for full text details

NY MANIFEST
EPA ID NYP004994792

CF2129
ENE
1/8-1/4
0.153 mi.
806 ft.

Relative:
Higher

CON EDISON SERVICE BOX: 46653
1071-79 6TH AVE & 40TH ST N OF
NEW YORK, NY 10018

RCRA NonGen / NLR | **1017774825**
NYP004526430

Click here for full text details

RCRA NonGen / NLR
EPA Id NYP004526430

CF2130
ENE
1/8-1/4
0.153 mi.
806 ft.

Relative:
Higher

CON EDISON SERVICE BOX: 46652
1071-79 6TH AVE & 28TH ST
NEW YORK, NY 10018

RCRA NonGen / NLR | **1017774826**
NYP004526448

Click here for full text details

RCRA NonGen / NLR
EPA Id NYP004526448

CC2131
West
1/8-1/4
0.153 mi.
806 ft.

Relative:
Lower

CON EDISON SERVICE BOX: 6304
406 34 ST E OF DYER AVE FRONT OF
NEW YORK, NY 10001

NJ MANIFEST | **S117985928**
N/A

Click here for full text details

NJ MANIFEST
EPA Id NYP004264677

CC2132
West
1/8-1/4
0.153 mi.
806 ft.

Relative:
Lower

CON EDISON SERVICE BOX: 6304
406 34 ST E OF DYER AVE FRONT OF
NEW YORK, NY 10001

RCRA NonGen / NLR
NY MANIFEST

1016143685
NYP004264677

Click here for full text details

RCRA NonGen / NLR
EPA Id NYP004264677

NY MANIFEST
EPA ID NYP004264677

CD2133
ESE
1/8-1/4
0.153 mi.
807 ft.

Relative:
Higher

OLEF CREATIONS INC
42 W 38TH ST
BRONX, NY 10458

RCRA NonGen / NLR
FINDS
ECHO

1000226868
NYD050331735

Click here for full text details

RCRA NonGen / NLR
EPA Id NYD050331735

FINDS
Registry ID: 110004357972

ECHO
Registry ID 110004357972

CD2134
ESE
1/8-1/4
0.153 mi.
807 ft.

Relative:
Higher

CON EDISON
33 W 37TH ST FO
NEW YORK, NY 10018

RCRA NonGen / NLR
NY MANIFEST

1014398205
NYP004205563

Click here for full text details

RCRA NonGen / NLR
EPA Id NYP004205563

NY MANIFEST
EPA ID NYP004205563

CB2135
NE
1/8-1/4
0.153 mi.
807 ft.

Relative:
Higher

CON EDISON - MANHOLE M8382
127 W 43RD ST
NEW YORK, NY 10036

NY MANIFEST

S121968369
N/A

Click here for full text details

NY MANIFEST
EPA ID NYP005111000

CB2136
NE
1/8-1/4
0.153 mi.
807 ft.

Relative:
Higher

CON EDISON - MANHOLE M8370
127 W 43RD ST
NEW YORK, NY 10036

Click here for full text details

RCRA-LQG
EPA Id NYP005110911

Database(s): RCRA-LQG

EDR ID Number: 1024891441
EPA ID Number: NYP005110911

CB2137
NE
1/8-1/4
0.153 mi.
807 ft.

Relative:
Higher

CON EDISON - MANHOLE M8382
127 W 43RD ST
NEW YORK, NY 10036

Click here for full text details

RCRA-LQG
EPA Id NYP005111000

Database(s): RCRA-LQG

EDR ID Number: 1024891443
EPA ID Number: NYP005111000

CB2138
NE
1/8-1/4
0.153 mi.
807 ft.

Relative:
Higher

CON EDISON - MANHOLE M8370
127 W 43RD ST
NEW YORK, NY 10036

Click here for full text details

NY MANIFEST
EPA ID NYP005110911

Database(s): NY MANIFEST

EDR ID Number: S121968367
EPA ID Number: N/A

CB2139
NE
1/8-1/4
0.153 mi.
807 ft.

Relative:
Higher

CONSOLIDATED EDISON
127 W 43 ST V6160
NEW YORK, NY 10027

Click here for full text details

NY MANIFEST
EPA ID NYP004109450

Database(s): NY MANIFEST

EDR ID Number: S117736196
EPA ID Number: N/A

CB2140
NE
1/8-1/4
0.153 mi.
807 ft.

Relative:
Higher

THE WOODSTOCK
127 WEST 43RD STREET
MANHATTAN, NY 10036

Click here for full text details

NY AST
Facility Id 2-612892

Database(s): NY AST

EDR ID Number: A100462500
EPA ID Number: N/A

CL2141
SSW
1/8-1/4
0.153 mi.
807 ft.

Relative: Lower

CON EDISON SERVICE BOX: 5836
143-139 W 31ST ST & 7TH AVE N OF
NEW YORK, NY 10001

RCRA NonGen / NLR **1017774382**
FINDS **NYP004521928**

Click here for full text details

RCRA NonGen / NLR
EPA Id NYP004521928

FINDS
Registry ID: 110063773224

CC2142
West
1/8-1/4
0.153 mi.
808 ft.

Relative: Lower

CON EDISON
405-07 W 9TH AVE & 31ST ST N O
NEW YORK, NY 10001

NY MANIFEST **S117059968**
N/A

Click here for full text details

NY MANIFEST
EPA ID NYP004521712

BV2143
SW
1/8-1/4
0.153 mi.
810 ft.

Relative: Lower

CON EDISON MANHOLE 05825
262 W 31ST ST BTWN 7TH & 8TH AVE
NEW YORK, NY 10001

RCRA NonGen / NLR **1014926339**
NY MANIFEST **NYP004240941**

Click here for full text details

RCRA NonGen / NLR
EPA Id NYP004240941

NY MANIFEST
EPA ID NYP004240941

CL2144
South
1/8-1/4
0.154 mi.
812 ft.

Relative: Lower

CON EDISON
143-139 W 31ST ST & 7TH AVE N
NEW YORK, NY 10001

NY MANIFEST **S117059987**
N/A

Click here for full text details

NY MANIFEST
EPA ID NYP004521928

CD2145
ESE
1/8-1/4
0.154 mi.
813 ft.

Relative:
Higher

42 W 38 ST
42 W 38TH STREET
NEW YORK, NY 10018

NY AST **A100366098**
N/A

Click here for full text details

NY AST
Facility Id 2-322482

CD2146
ESE
1/8-1/4
0.154 mi.
813 ft.

Relative:
Higher

KANE DAN PLATING CO INC
42 W 38TH ST
NEW YORK, NY 10018

RCRA NonGen / NLR **1000196341**
FINDS **NYD072803299**
ECHO

Click here for full text details

RCRA NonGen / NLR
EPA Id NYD072803299

FINDS
Registry ID: 110004367658

ECHO
Registry ID 110004367658

CD2147
ESE
1/8-1/4
0.154 mi.
813 ft.

Relative:
Higher

NYCDEP
42 W 38TH ST
NEW YORK, NY

NY MANIFEST **1009235547**
N/A

Click here for full text details

NY MANIFEST
EPA ID NYP003660032

BT2148
NNE
1/8-1/4
0.154 mi.
813 ft.

Relative:
Higher

CON EDISON
210 W 44TH ST & 7TH AVE
NEW YORK, NY 10036

NY MANIFEST **S117740819**
N/A

Click here for full text details

NY MANIFEST
EPA ID NYP004740106

CL2149
South
1/8-1/4
0.154 mi.
813 ft.

Relative:
Lower

CON EDISON SERVICE BOX: 3824
147 W 31ST ST FRONT OF
NEW YORK, NY 10011

RCRA NonGen / NLR
NY MANIFEST

1016963034
NYP004360707

Click here for full text details

RCRA NonGen / NLR
EPA Id NYP004360707

NY MANIFEST
EPA ID NYP004360707

CJ2150
NNE
1/8-1/4
0.154 mi.
813 ft.

Relative:
Higher

CON EDISON VAULT: 469
214 W 44TH ST FRONT OF
NEW YORK, NY 10036

RCRA NonGen / NLR
NY MANIFEST

1016966411
NYP004392619

Click here for full text details

RCRA NonGen / NLR
EPA Id NYP004392619

NY MANIFEST
EPA ID NYP004392619

CJ2151
NNE
1/8-1/4
0.154 mi.
814 ft.

Relative:
Higher

CON EDISON
232 W 44TH ST
NEW YORK, NY 10036

NJ MANIFEST

S120674193
N/A

Click here for full text details

NJ MANIFEST
EPA Id NYP004810095

CJ2152
NNE
1/8-1/4
0.154 mi.
814 ft.

Relative:
Higher

CON EDISON
232 W 44TH ST
NEW YORK, NY 10036

RCRA NonGen / NLR
FINDS
ECHO

1019905474
NYP004810095

Click here for full text details

RCRA NonGen / NLR
EPA Id NYP004810095

FINDS
Registry ID: 110069682463

ECHO
Registry ID 110069682463

CJ2153
NNE
1/8-1/4
0.154 mi.
814 ft.

Relative:
Higher

CON EDISON
200 W 44TH ST
NEW YORK, NY 10036

RCRA NonGen / NLR **1019907656**
NYP004836555

Click here for full text details

RCRA NonGen / NLR
EPA Id NYP004836555

CJ2154
NNE
1/8-1/4
0.154 mi.
814 ft.

Relative:
Higher

CON EDISON
200 W 44TH ST
NEW YORK, NY 10036

NJ MANIFEST **S120676523**
N/A

Click here for full text details

NJ MANIFEST
EPA Id NYP004836555

CJ2155
NNE
1/8-1/4
0.154 mi.
814 ft.

Relative:
Higher

CON EDISON
200 W 44TH ST
NEW YORK, NY 10036

NY MANIFEST **S118259724**
N/A

Click here for full text details

NY MANIFEST
EPA ID NYP004836555

CJ2156
NNE
1/8-1/4
0.154 mi.
814 ft.

Relative:
Higher

CON EDISON SERVICE BOX: 8527
230 W 44TH
NEW YORK, NY 10036

RCRA NonGen / NLR **1016144138**
FINDS **NYP004269262**
ECHO
NY MANIFEST

Click here for full text details

RCRA NonGen / NLR
EPA Id NYP004269262

FINDS
Registry ID: 110055461245

ECHO
Registry ID 110055461245

NY MANIFEST
EPA ID NYP004269262

CJ2157
NNE
1/8-1/4
0.154 mi.
814 ft.

Relative:
Higher

CON EDISON SERVICE BOX: 8527
230 W 44TH
NEW YORK, NY 10036

NJ MANIFEST | **S117986347**
N/A

Click here for full text details

NJ MANIFEST
EPA Id NYP004269262

CJ2158
NNE
1/8-1/4
0.154 mi.
814 ft.

Relative:
Higher

CON EDISON
216 W 44 ST
NEW YORK, NY 10036

NY MANIFEST | **S117536327**
N/A

Click here for full text details

NY MANIFEST
EPA ID NYP004687919

CJ2159
NNE
1/8-1/4
0.154 mi.
814 ft.

Relative:
Higher

CON EDISON
216 W 44 ST
NEW YORK, NY 10036

NY MANIFEST | **S117537864**
N/A

Click here for full text details

NY MANIFEST
EPA ID NYP004704714

CJ2160
NNE
1/8-1/4
0.154 mi.
814 ft.

Relative:
Higher

CON EDISON
216 W 44 ST
NEW YORK, NY 10036

NY MANIFEST | **S117536328**
N/A

Click here for full text details

NY MANIFEST
EPA ID NYP004687927

CJ2161
NNE
1/8-1/4
0.154 mi.
814 ft.

Relative:
Higher

CON EDISON
216 W 44 ST
NEW YORK, NY 10036

NY MANIFEST | **S117536329**
N/A

Click here for full text details

NY MANIFEST
EPA ID NYP004687935

CM2162
SE
1/8-1/4
0.154 mi.
814 ft.

Relative:
Higher

25 WEST 36TH STREET ASSOC
25 W 36TH ST - 6TH FLOOR FRONT
NEW YORK, NY 10018

RCRA NonGen / NLR
FINDS
ECHO
NY MANIFEST

1000990650
NY0001037548

Click here for full text details

RCRA NonGen / NLR
EPA Id NY0001037548

FINDS
Registry ID: 110004324473

ECHO
Registry ID 110004324473

NY MANIFEST
EPA ID NY0001037548

CM2163
SE
1/8-1/4
0.154 mi.
814 ft.

Relative:
Higher

25 W 36TH ST
25 W 36TH ST
NYC, NY

NY LTANKS

S100177683
N/A

Click here for full text details

NY LTANKS
Spill Number/Closed Date 9109689 / 1991-12-13
Spill Number/Closed Date 9110093 / 1991-12-23
Site ID 292311
Site ID 292312
Spill Date 1991-12-11
Spill Date 1991-12-23

CM2164
SE
1/8-1/4
0.154 mi.
814 ft.

Relative:
Higher

PANETTA JEWELRY CO INC
25 W 36TH ST
NEW YORK, NY 10018

RCRA NonGen / NLR
FINDS
ECHO
NY MANIFEST

1000223973
NYD002402030

Click here for full text details

RCRA NonGen / NLR
EPA Id NYD002402030

FINDS
Registry ID: 110004341169

ECHO
Registry ID 110004341169

NY MANIFEST
EPA ID NYD002402030

CM2165
SE
1/8-1/4
0.154 mi.
814 ft.

Relative:
Higher

25 WEST 36TH REALTY CORP.
25 WEST 36 STREET
NEW YORK, NY 10018

NY AST | **U003390664**
N/A

Click here for full text details

NY AST
Facility Id 2-244767

CM2166
SE
1/8-1/4
0.154 mi.
814 ft.

Relative:
Higher

COMMERCIAL BLDG TTF
25 WEST 36TH ST
MANHATTAN, NY

NY LTANKS | **S110490712**
N/A

Click here for full text details

NY LTANKS
Spill Number/Closed Date 1002275 / 2012-07-06
Site ID 435389
Spill Date 2010-05-28

CQ2167
SW
1/8-1/4
0.154 mi.
815 ft.

Relative:
Lower

AMTRAK SERVICE PLANT
31ST & 8TH AVE
NEW YORK, NY 10001

RCRA NonGen / NLR | **1008374580**
NYR000133306

Click here for full text details

RCRA NonGen / NLR
EPA Id NYR000133306

CQ2168
SW
1/8-1/4
0.154 mi.
815 ft.

Relative:
Lower

CON EDISON
8TH AVE & 31ST ST
NEW YORK, NY 10001

NY MANIFEST | **S117059755**
N/A

Click here for full text details

NY MANIFEST
EPA ID NYP004519419

CQ2169
SW
1/8-1/4
0.154 mi.
815 ft.

Relative:
Lower

CONSOLIDATED EDISON
W 31 ST & 8 AVE
NEW YORK, NY 10002

NY MANIFEST | **S119073421**
N/A

Click here for full text details

NY MANIFEST
EPA ID NYP004240552

CQ2170
SW
1/8-1/4
0.154 mi.
815 ft.

Relative:
Lower

CON EDISON MANHOLE: 32232
8TH AVE & 31ST ST
NEW YORK, NY 10001

Click here for full text details

RCRA NonGen / NLR
EPA Id NYP004519419

RCRA NonGen / NLR **1017774138**
NYP004519419

CQ2171
SW
1/8-1/4
0.154 mi.
815 ft.

Relative:
Lower

CON EDISON
8 AVE & 31 ST
NEW YORK, NY 10004

Click here for full text details

NY MANIFEST
EPA ID NYP004524977

NY MANIFEST **S117060281**
N/A

CQ2172
SW
1/8-1/4
0.154 mi.
815 ft.

Relative:
Lower

CON EDISON MANHOLE 32230
W 31ST ST & 8TH AVE
NEW YORK, NY 10002

Click here for full text details

RCRA NonGen / NLR
EPA Id NYP004240552

RCRA NonGen / NLR **1014957470**
NYP004240552

CH2173
SSE
1/8-1/4
0.155 mi.
820 ft.

Relative:
Lower

CON EDISON - VAULT V1859
101 W 32ND ST
NEW YORK, NY 10001

Click here for full text details

RCRA-LQG
EPA Id NYP005074414

RCRA-LQG **1024891105**
NYP005074414

CH2174
SSE
1/8-1/4
0.155 mi.
820 ft.

Relative:
Lower

CON EDISON - VAULT V1859
101 W 32ND ST
NEW YORK, NY 10001

Click here for full text details

NY MANIFEST
EPA ID NYP005074414

NY MANIFEST **S121968022**
N/A

CR2175
NW
1/8-1/4
0.155 mi.
820 ft.

Relative:
Lower

BAPTIST CHURCH
410 WEST 40TH
NEW YORK, NY

NY LTANKS | **S109064182**
N/A

Click here for full text details

NY LTANKS
Spill Number/Closed Date 0713240 / 2008-08-14
Site ID 394964
Spill Date 2008-03-14

CR2176
NW
1/8-1/4
0.155 mi.
820 ft.

Relative:
Lower

CON EDISON
410 W 40TH ST
NEW YORK, NY

NY MANIFEST | **S118464010**
N/A

Click here for full text details

NY MANIFEST
EPA ID NYP004860421

CL2177
South
1/8-1/4
0.155 mi.
820 ft.

Relative:
Lower

CON EDISON - VAULT 2451
145 W 31ST ST
NEW YORK, NY 10001

NJ MANIFEST | **S120671905**
N/A

Click here for full text details

NJ MANIFEST
EPA Id NYP004784054

CL2178
South
1/8-1/4
0.155 mi.
820 ft.

Relative:
Lower

CON EDISON
145 W 31ST ST
NEW YORK, NY 10001

PA MANIFEST | **S118889107**
N/A

Click here for full text details

PA MANIFEST
Generator EPA Id NYP004717898

CL2179
South
1/8-1/4
0.155 mi.
820 ft.

Relative:
Lower

CON EDISON
145 W 31 ST
NEW YORK, NY 10001

NY MANIFEST | **S117738715**
N/A

Click here for full text details

NY MANIFEST
EPA ID NYP004717898

CL2180
South
1/8-1/4
0.155 mi.
820 ft.

Relative:
Lower

CON EDISON
145 W 31ST ST
NEW YORK, NY 10001

Click here for full text details

NY MANIFEST
EPA ID NYP004175386
EPA ID NYP004784054

NY MANIFEST **S121967024**
N/A

CL2181
South
1/8-1/4
0.155 mi.
820 ft.

Relative:
Lower

CON EDISON - VS 8119
145 WEST 31ST STREET
NEW YORK, NY 10001

Click here for full text details

RCRA NonGen / NLR
EPA Id NYP004110276

NY MANIFEST
EPA ID NYP004110276

RCRA NonGen / NLR **1008195610**
NY MANIFEST **NYP004110276**

CL2182
South
1/8-1/4
0.155 mi.
820 ft.

Relative:
Lower

CON EDISON - VAULT 2451
145 W 31ST ST
NEW YORK, NY 10001

Click here for full text details

RCRA-LQG
EPA Id NYP004784054

RCRA-LQG **1019903316**
NYP004784054

CL2183
South
1/8-1/4
0.155 mi.
820 ft.

Relative:
Lower

CON EDISON - MANHOLE 5835
145 W 31ST ST
NEW YORK, NY 10001

Click here for full text details

RCRA-LQG
EPA Id NYP004175386

RCRA-LQG **1024890418**
NYP004175386

CI2184
NNW
1/8-1/4
0.156 mi.
822 ft.

Relative:
Lower

9TH AVE BH LLC
570 9TH AVENUE
NEW YORK, NY 10036

Click here for full text details

NY AST
Facility Id 2-070408

NY AST **U003383959**
N/A

CQ2185
SW
1/8-1/4
0.156 mi.
822 ft.

Relative:
Lower

CON EDISON SERVICE BOX: 5827
252 W 31ST ST & 8TH AVE E OF
NEW YORK, NY 10001

RCRA NonGen / NLR
FINDS

1017774395
NYP004522058

Click here for full text details

RCRA NonGen / NLR
EPA Id NYP004522058

FINDS
Registry ID: 110063773359

CQ2186
SW
1/8-1/4
0.156 mi.
822 ft.

Relative:
Lower

CON EDISON MANHOLE: 57286
8TH AVE & 31ST ST MH57286
NEW YORK, NY 10014

RCRA NonGen / NLR
FINDS

1017774685
NYP004524997

Click here for full text details

RCRA NonGen / NLR
EPA Id NYP004524997

FINDS
Registry ID: 110063785499

CB2187
NE
1/8-1/4
0.156 mi.
823 ft.

Relative:
Higher

CON EDISON - MANHOLE 8544
160 W 44TH ST
NEW YORK, NY 10036

RCRA-LQG

1024891075
NYP005071139

Click here for full text details

RCRA-LQG
EPA Id NYP005071139

CB2188
NE
1/8-1/4
0.156 mi.
823 ft.

Relative:
Higher

CON EDISON - MANHOLE 8544
160 W 44TH ST
NEW YORK, NY 10036

NY MANIFEST

S121967988
N/A

Click here for full text details

NY MANIFEST
EPA ID NYP005071139

CS2189
SW
1/8-1/4
0.156 mi.
824 ft.

Relative:
Lower

210 WEST 31ST STREET
210 WEST 31ST STREET
MANHATTAN, NY

Click here for full text details

NY NYC OER **S129932165**
N/A

CO2190
ENE
1/8-1/4
0.156 mi.
824 ft.

Relative:
Higher

CON EDISON SERVICE BOX: 8183
108 W 42ND ST
NEW YORK, NY 10036

Click here for full text details

RCRA NonGen / NLR
EPA Id NYP004375978

NY MANIFEST
EPA ID NYP004375978

RCRA NonGen / NLR **1016964683**
NY MANIFEST **NYP004375978**

BW2191
North
1/8-1/4
0.156 mi.
826 ft.

Relative:
Lower

WEST 44TH STREE HOTEL
306 WEST 44TH STREET
NEW YORK, NY 10036

Click here for full text details

NY UST **U004118647**
N/A

BW2192
North
1/8-1/4
0.156 mi.
826 ft.

Relative:
Lower

WEST 44TH STREE HOTEL
306 WEST 44TH STREET
NEW YORK, NY 10036

Click here for full text details

UST FINDER **1028583273**
UST FINDER RELEASE **N/A**

CB2193
NE
1/8-1/4
0.157 mi.
828 ft.

Relative:
Higher

156 WEST 44TH ST
156 WEST 44TH ST
NEW YORK, NY 10036

Click here for full text details

NY AST
Facility Id 2-329134

NY AST **U003392946**
N/A

CD2194
ESE
1/8-1/4
0.157 mi.
831 ft.

Relative:
Higher

KANE DAN PLATING CO INC
NEW YORK, NY

Click here for full text details

PFAS ECHO

1027374878
N/A

CT2195
West
1/8-1/4
0.157 mi.
831 ft.

Relative:
Lower

CON ED
401 9TH AVE FO
NEW YORK, NY 10011

Click here for full text details

NY MANIFEST
EPA ID NYP004858876

NY MANIFEST

S118463909
N/A

CT2196
West
1/8-1/4
0.157 mi.
831 ft.

Relative:
Lower

401-405 9TH AVENUE - BROOKFIELD/NE TOWER (NNO SUBM
401 9TH AVENUE
MANHATTAN, NY

Click here for full text details

NY NYC OER

S129932407
N/A

CC2197
West
1/8-1/4
0.158 mi.
832 ft.

Relative:
Lower

413 NINTH AVENUE
413-421 NINTH AVENUE
MANHATTAN, NY

Click here for full text details

NY NYC OER

S129932418
N/A

CC2198
West
1/8-1/4
0.158 mi.
832 ft.

Relative:
Lower

413 NINTH AVENUE
413-421 NINTH AVENUE
NEW YORK CITY, NY

Click here for full text details

NY VCP

S130305841
N/A

CU2199
NE
1/8-1/4
0.158 mi.
834 ft.

Relative:
Higher

CON EDISON
201 W 44 ST & BROADWAY
NEW YORK, NY 10036

Click here for full text details

RCRA NonGen / NLR
EPA Id NYP004139820

RCRA NonGen / NLR

1010326178
NYP004139820

CG2200
ESE
1/8-1/4
0.158 mi.
836 ft.

Relative:
Higher

CON EDISON
50 W 39TH ST
NEW YORK, NY 10018

NJ MANIFEST | **S120676911**
N/A

Click here for full text details

NJ MANIFEST
EPA Id NYP004840928

CG2201
ESE
1/8-1/4
0.158 mi.
836 ft.

Relative:
Higher

CON EDISON
50 W 39TH ST
NEW YORK, NY 10018

RCRA NonGen / NLR | **1019325608**
NYP004840928

Click here for full text details

RCRA NonGen / NLR
EPA Id NYP004840928

CG2202
ESE
1/8-1/4
0.158 mi.
836 ft.

Relative:
Higher

CON EDISON
50 W 39TH ST
NEW YORK, NY 10018

NY MANIFEST | **S118259927**
N/A

Click here for full text details

NY MANIFEST
EPA ID NYP004840928

CI2203
NNW
1/8-1/4
0.158 mi.
836 ft.

Relative:
Lower

CON EDISON SERVICE BOX: 39865
572 9TH AVE
NEW YORK, NY 10036

NJ MANIFEST | **S117986246**
N/A

Click here for full text details

NJ MANIFEST
EPA Id NYP004268173

CI2204
NNW
1/8-1/4
0.158 mi.
836 ft.

Relative:
Lower

CON EDISON SERVICE BOX: 39865
572 9TH AVE
NEW YORK, NY 10036

RCRA NonGen / NLR | **1016144030**
FINDS | **NYP004268173**
ECHO
NY MANIFEST

Click here for full text details

RCRA NonGen / NLR
EPA Id NYP004268173

FINDS
Registry ID: 110055458801

ECHO

CON EDISON SERVICE BOX: 39865 (Continued) **1016144030**

Registry ID 110055458801

NY MANIFEST
EPA ID NYP004268173

CU2205
NE
1/8-1/4
0.159 mi.
837 ft.

Relative:
Higher

CON EDISON
210 W 44TH ST & 7TH AVE
NEW YORK, NY 10036

RCRA NonGen / NLR
FINDS
ECHO

1018279207
NYP004740106

Click here for full text details

RCRA NonGen / NLR
EPA Id NYP004740106

FINDS
Registry ID: 110067687863

ECHO
Registry ID 110067687863

CU2206
NE
1/8-1/4
0.159 mi.
838 ft.

Relative:
Higher

CON EDISON
7TH AVE & 44TH ST
NEW YORK, NY 10036

NY MANIFEST

S117739669
N/A

Click here for full text details

NY MANIFEST
EPA ID NYP004728036

CU2207
NE
1/8-1/4
0.159 mi.
838 ft.

Relative:
Higher

CON EDISON
7TH AVE & 44TH ST
NEW YORK, NY 10036

RCRA NonGen / NLR
FINDS
ECHO

1018278054
NYP004728036

Click here for full text details

RCRA NonGen / NLR
EPA Id NYP004728036

FINDS
Registry ID: 110067698575

ECHO
Registry ID 110067698575

CU2208
NE
1/8-1/4
0.159 mi.
838 ft.

Relative:
Higher

CON EDISON
7TH AVE & 44TH ST
NEW YORK, NY 10036

Click here for full text details

NJ MANIFEST
EPA Id NYP004728036

NJ MANIFEST **S120666948**
N/A

CE2209
SE
1/8-1/4
0.159 mi.
841 ft.

Relative:
Higher

HAMPTON INDUSTRIES INC
15 WEST 34TH ST
NEW YORK, NY 10001

Click here for full text details

NY AST
Facility Id 2-065005

NY AST **U001831762**
N/A

CF2210
ENE
1/8-1/4
0.159 mi.
841 ft.

Relative:
Higher

CON EDISON
1071-79 6TH AVE & 40TH ST N OF
NEW YORK, NY 10018

Click here for full text details

NY MANIFEST
EPA ID NYP004526430

NY MANIFEST **S117060419**
N/A

CF2211
ENE
1/8-1/4
0.159 mi.
841 ft.

Relative:
Higher

CON EDISON
1071-79 6TH AVE & 28TH ST
NEW YORK, NY 10018

Click here for full text details

NY MANIFEST
EPA ID NYP004526448

NY MANIFEST **S117060420**
N/A

CK2212
NNW
1/8-1/4
0.159 mi.
841 ft.

Relative:
Lower

CON EDISON
367 W 42 ST
NEW YORK, NY 10036

Click here for full text details

NY MANIFEST
EPA ID NYP004608758

NY MANIFEST **S117313890**
N/A

CF2213
ENE
1/8-1/4
0.160 mi.
843 ft.

Relative:
Higher

CON EDISON SERVICE BOX: 7967
106 W 41ST ST E OF 6TH AVE
NEW YORK, NY 10036

RCRA NonGen / NLR **1016965193**
NY MANIFEST **NYP004380846**

Click here for full text details

RCRA NonGen / NLR
EPA Id NYP004380846

NY MANIFEST
EPA ID NYP004380846

CM2214
SE
1/8-1/4
0.160 mi.
846 ft.

Relative:
Higher

20 WEST 36TH STREET
20 WEST 36TH STREET
NEW YORK, NY 10018

UST FINDER **1028586752**
N/A

Click here for full text details

CM2215
SE
1/8-1/4
0.160 mi.
846 ft.

Relative:
Higher

STATECOURT ENTERPRISES INC.
20 WEST 36TH STREET
NEW YORK, NY 10018

NY UST **U000407924**
N/A

Click here for full text details

CF2216
ENE
1/8-1/4
0.161 mi.
848 ft.

Relative:
Higher

CON ED - V 3084
100 W 41 ST
NEW YORK, NY 11136

RCRA NonGen / NLR **1007206146**
NY MANIFEST **NYP004004487**

Click here for full text details

RCRA NonGen / NLR
EPA Id NYP004004487

NY MANIFEST
EPA ID NYP004004487

CG2217
East
1/8-1/4
0.161 mi.
850 ft.

Relative:
Higher

58-64 WEST 40TH ST
58-64 WEST 40TH STREET
NEW YORK, NY 10018

NY AST **U004076120**
N/A

Click here for full text details

NY AST
Facility Id 2-044520

CB2218
NE
1/8-1/4
0.161 mi.
851 ft.

Relative:
Higher

NYC DEPT OF EDUCATION - PS 896M
123 W 43RD ST
NEW YORK, NY 10036

RCRA-SQG **1018159340**
FINDS **NYR000224451**
ECHO

Click here for full text details

RCRA-SQG
EPA Id NYR000224451

FINDS
Registry ID: 110067044781

ECHO
Registry ID 110067044781

CD2219
ESE
1/8-1/4
0.161 mi.
851 ft.

Relative:
Higher

SECOND ASSOCIATES LLC
40 WEST 38TH STREET
NEW YORK, NY 10018

NY AST **U003395602**
N/A

Click here for full text details

NY AST
Facility Id 2-600269

CV2220
ESE
1/8-1/4
0.162 mi.
853 ft.

Relative:
Higher

39-48 W 38TH STREET
39-43 W 38TH ST
NEW YORK, NY 10018

NY UST **U001838413**
NY Spills **N/A**

Click here for full text details

NY Spills
Spill Number/Closed Date 9710174 / 1997-12-04
Site ID 148843
Spill Date 1997-12-04

CV2221
ESE
1/8-1/4
0.162 mi.
853 ft.

Relative:
Higher

39 WEST 38TH STREET
39 WEST 38 STREET
NEW YORK, NY 10018

NY UST **U004274796**
N/A

Click here for full text details

CV2222
ESE
1/8-1/4
0.162 mi.
853 ft.

Relative:
Higher

39 WEST 38TH STREET
39 WEST 38 STREET
NEW YORK, NY 10018

UST FINDER

1028571386
N/A

Click here for full text details

CV2223
ESE
1/8-1/4
0.162 mi.
853 ft.

Relative:
Higher

VIDEART OPTICAL EFFECTS INC
39 W 38TH ST
NEW YORK, NY 10018

RCRA NonGen / NLR
FINDS
ECHO
NY MANIFEST

1000200235
NYD981565955

Click here for full text details

RCRA NonGen / NLR
EPA Id NYD981565955

FINDS
Registry ID: 110004410753

ECHO
Registry ID 110004410753

NY MANIFEST
EPA ID NYD981565955

CV2224
ESE
1/8-1/4
0.162 mi.
853 ft.

Relative:
Higher

39-48 W 38TH STREET
39-43 W 38TH ST
NEW YORK, NY 10018

UST FINDER

1028600560
N/A

Click here for full text details

CU2225
NNE
1/8-1/4
0.162 mi.
856 ft.

Relative:
Higher

CONSOLIDATED EDISON COMPANY OF NY
201 WEST 44TH ST.
NEW YORK, NY 10016

NY MANIFEST

S112140537
N/A

Click here for full text details

NY MANIFEST
EPA ID NYP004253043

CU2226
NNE
1/8-1/4
0.162 mi.
856 ft.

Relative:
Higher

CON EDISON
201 W 44TH ST
NEW YORK, NY 10036

RCRA NonGen / NLR
NY MANIFEST

1010326346
NYP004140695

Click here for full text details

RCRA NonGen / NLR
EPA Id NYP004140695

NY MANIFEST
EPA ID NYP004140695

CH2227
SSE
1/8-1/4
0.162 mi.
857 ft.

Relative:
Higher

CON EDISON
886-90 W 6TH AVE & 31ST ST N O
NEW YORK, NY 10001

NY MANIFEST

S117059974
N/A

Click here for full text details

NY MANIFEST
EPA ID NYP004521779

CG2228
ESE
1/8-1/4
0.162 mi.
858 ft.

Relative:
Higher

ENTHONE-OMI INC
42 W 39TH ST 14TH FLOOR
NEW YORK, NY 10018

RCRA NonGen / NLR
FINDS
ECHO
NY MANIFEST
RI MANIFEST

1001229298
NYR000058495

Click here for full text details

RCRA NonGen / NLR
EPA Id NYR000058495

FINDS
Registry ID: 110004545458

ECHO
Registry ID 110004545458

NY MANIFEST
EPA ID NYR000058495

RI MANIFEST
EPA Id NYR000058495
Manifest Document Number RIH0003862

CG2229
ESE
1/8-1/4
0.162 mi.
858 ft.

Relative:
Higher

42-52 WEST 39 STREET LLC
42 WEST 39TH STREET
NEW YORK, NY 10018

NY AST | **U004122193**
N/A

Click here for full text details

NY AST
Facility Id 2-603438

CG2230
ESE
1/8-1/4
0.162 mi.
858 ft.

Relative:
Higher

CON EDISON - VAULT V1724
42 W 39TH ST
NEW YORK, NY 10018

NY MANIFEST | **S121968394**
N/A

Click here for full text details

NY MANIFEST
EPA ID NYP005113956

CG2231
ESE
1/8-1/4
0.162 mi.
858 ft.

Relative:
Higher

CON EDISON - VAULT V1724
42 W 39TH ST
NEW YORK, NY 10018

RCRA-LQG | **1024891465**
NYP005113956

Click here for full text details

RCRA-LQG
EPA Id NYP005113956

CS2232
SW
1/8-1/4
0.163 mi.
859 ft.

Relative:
Lower

AMTRAK STEAM PLANT
242 WEST 31ST ST
NEW YORK, NY 10001

RCRA NonGen / NLR
NY MANIFEST | **1014399249**
NYR000172981

Click here for full text details

RCRA NonGen / NLR
EPA Id NYR000172981

NY MANIFEST
EPA ID NYR000172981

CQ2233
SW
1/8-1/4
0.163 mi.
860 ft.

Relative:
Lower

PENN STATION POWER PLANT
246 WEST 31ST STREET
NEW YORK, NY 10001

NY TANKS | **S107784505**
N/A

Click here for full text details

NY TANKS
Site Status Active
Facility Id 2-605742

CC2234
West
1/8-1/4
0.163 mi.
861 ft.

Relative:
Lower

CON EDISON SERVICE BOX: 6303
410 W 34TH ST E OF DYER AVE FRONT OF
NEW YORK, NY 10001

Click here for full text details

RCRA NonGen / NLR
EPA Id NYP004264685

NY MANIFEST
EPA ID NYP004264685

RCRA NonGen / NLR
NY MANIFEST

1016143686
NYP004264685

CC2235
West
1/8-1/4
0.163 mi.
861 ft.

Relative:
Lower

CON EDISON SERVICE BOX: 6303
410 W 34TH ST E OF DYER AVE FRONT
NEW YORK, NY 10001

Click here for full text details

NJ MANIFEST
EPA Id NYP004264685

NJ MANIFEST

S117985929
N/A

CQ2236
SW
1/8-1/4
0.163 mi.
862 ft.

Relative:
Lower

CON EDISON
262 W 31 ST
NEW YORK, NY 10001

Click here for full text details

NY MANIFEST
EPA ID NYP004322251

NY MANIFEST

S119073666
N/A

CQ2237
SW
1/8-1/4
0.163 mi.
862 ft.

Relative:
Lower

CON EDISON - MANHOLE 5829
262 W 31ST ST
NEW YORK, NY 10001

Click here for full text details

RCRA-LQG
EPA Id NYP004240917

RCRA-LQG

1014926336
NYP004240917

CQ2238
SW
1/8-1/4
0.163 mi.
862 ft.

Relative:
Lower

CON EDISON - MANHOLE 5825
262 W 31 ST
NEW YORK, NY 10001

Click here for full text details

RCRA-LQG
EPA Id NYP004322251

FINDS

RCRA-LQG
FINDS
ECHO

1016960322
NYP004322251

CON EDISON - MANHOLE 5825 (Continued) **1016960322**

Registry ID: 110064213186

ECHO
Registry ID 110064213186

CB2239
NE
1/8-1/4
0.163 mi.
862 ft.

Relative:
Higher

CON EDISON SERVICE BOX: 8546
150 W 44 ST FRONT OF
NEW YORK, NY 10036

RCRA NonGen / NLR **1016143177**
FINDS **NYP004259131**
ECHO
NY MANIFEST

Click here for full text details

RCRA NonGen / NLR
EPA Id NYP004259131

FINDS
Registry ID: 110055468961

ECHO
Registry ID 110055468961

NY MANIFEST
EPA ID NYP004259131

CB2240
NE
1/8-1/4
0.163 mi.
862 ft.

Relative:
Higher

CON EDISON SERVICE BOX: 8546
150 W 44 ST FRONT OF
NEW YORK, NY 10036

NJ MANIFEST **S117985488**
N/A

Click here for full text details

NJ MANIFEST
EPA Id NYP004259131

CO2241
ENE
1/8-1/4
0.163 mi.
863 ft.

Relative:
Higher

CON EDISON SERVICE BOX: 8165
111 W 42ND ST
NEW YORK, NY 10036

RCRA NonGen / NLR **1016964678**
NY MANIFEST **NYP004375937**

Click here for full text details

RCRA NonGen / NLR
EPA Id NYP004375937

NY MANIFEST
EPA ID NYP004375937

CK2242
NNW
1/8-1/4
0.163 mi.
863 ft.

Relative:
Lower

CON EDISON SERVICE BOX: 39866
576 9TH AVE
NEW YORK, NY 10036

RCRA NonGen / NLR **1016144025**
FINDS **NYP004268124**
ECHO
NY MANIFEST

Click here for full text details

RCRA NonGen / NLR
EPA Id NYP004268124

FINDS
Registry ID: 110055457928

ECHO
Registry ID 110055457928

NY MANIFEST
EPA ID NYP004268124

CK2243
NNW
1/8-1/4
0.163 mi.
863 ft.

Relative:
Lower

CON EDISON SERVICE BOX: 39866
576 9TH AVE
NEW YORK, NY 10036

NJ MANIFEST **S117986241**
N/A

Click here for full text details

NJ MANIFEST
EPA Id NYP004268124

CM2244
SE
1/8-1/4
0.164 mi.
865 ft.

Relative:
Higher

CON EDISON SERVICE BOX: 6606
19 W 35TH ST
NEW YORK, NY 10001

RCRA NonGen / NLR **1016450214**
NY MANIFEST **NYP004292371**

Click here for full text details

RCRA NonGen / NLR
EPA Id NYP004292371

NY MANIFEST
EPA ID NYP004292371

CN2245
South
1/8-1/4
0.164 mi.
865 ft.

Relative:
Lower

UNITED ENTERPRISES
116 WEST 32ND STREET
NEW YORK, NY 10001

NY AST **A100168904**
N/A

Click here for full text details

NY AST
Facility Id 2-327360

CD2246
ESE
1/8-1/4
0.164 mi.
865 ft.

Relative:
Higher

CON EDISON SERVICE BOX: 6993
29 W 37TH ST
NEW YORK, NY 10018

NJ MANIFEST **S117986031**
N/A

Click here for full text details

NJ MANIFEST
EPA Id NYP004265815

CD2247
ESE
1/8-1/4
0.164 mi.
865 ft.

Relative:
Higher

CON EDISON SERVICE BOX: 6993
29 W 37TH ST
NEW YORK, NY 10018

RCRA NonGen / NLR **1016143797**
FINDS **NYP004265815**
ECHO
NY MANIFEST

Click here for full text details

RCRA NonGen / NLR
EPA Id NYP004265815

FINDS
Registry ID: 110055469103

ECHO
Registry ID 110055469103

NY MANIFEST
EPA ID NYP004265815

CQ2248
SW
1/8-1/4
0.164 mi.
867 ft.

Relative:
Lower

CON EDISON
252 W 31ST ST & 8TH AVE E OF
NEW YORK, NY 10001

NY MANIFEST **S117060000**
N/A

Click here for full text details

NY MANIFEST
EPA ID NYP004522058

CO2249
ENE
1/8-1/4
0.164 mi.
868 ft.

Relative:
Higher

HOTEL DIPLOMAT
108 WEST 43RD ST
NEW YORK, NY 10034

NY AST **U004047152**
N/A

Click here for full text details

NY AST
Facility Id 2-238112

CQ2250
SW
1/8-1/4
0.164 mi.
868 ft.

Relative:
Lower

MOYNIHAN STATION DEVELOPMENT CORP - MSDC
421 8TH AVE
NY, NY 10001

PA MANIFEST **S123093888**
N/A

Click here for full text details

PA MANIFEST
Generator EPA Id NYR000199372

CQ2251
SW
1/8-1/4
0.164 mi.
868 ft.

Relative:
Lower

JAMES A FARLEY POST OFFICE
421 8TH AVE
NEW YORK, NY 10001

NJ MANIFEST **S123565252**
N/A

Click here for full text details

NJ MANIFEST
EPA Id NYR000199372

CQ2252
SW
1/8-1/4
0.164 mi.
868 ft.

Relative:
Lower

US POSTAL SERVICE
421 EIGHTH AVE
NEW YORK, NY 10199

NY MANIFEST **1009244385**
N/A

Click here for full text details

NY MANIFEST
EPA ID NY1180000134
EPA ID NYP180000134

CQ2253
SW
1/8-1/4
0.164 mi.
868 ft.

Relative:
Lower

MOYIHAN STATION DEVELOPMENT CORP
421 8TH AVE
NEW YORK, NY 10001

NY MANIFEST **S123252501**
N/A

Click here for full text details

NY MANIFEST
EPA ID NYR000199372

CC2254
West
1/8-1/4
0.165 mi.
869 ft.

Relative:
Lower

411 9TH AVENUE
411 9TH AVENUE
MANHATTAN, NY

NY NYC OER **S129932415**
N/A

Click here for full text details

CM2255
SE
1/8-1/4
0.165 mi.
870 ft.

Relative:
Higher

VARTEST LABORATORIES
19 W 36TH ST, 10TH FL
NEW YORK, NY 10018

ICIS **1005901606**
US AIRS **N/A**
NY DRYCLEANERS

Click here for full text details

ICIS
FRS ID: 110012159920

US AIRS
EPA plant ID: 110012159920

NY DRYCLEANERS
Facility Id 2-6205-01606

CM2256
SE
1/8-1/4
0.165 mi.
870 ft.

Relative:
Higher

CON EDISON TRANSFORMER MANHOLE: 1021
19 W 36TH ST
NEW YORK, NY 10018

RCRA NonGen / NLR **1016970529**
NY MANIFEST **NYP004442430**

Click here for full text details

RCRA NonGen / NLR
EPA Id NYP004442430

NY MANIFEST
EPA ID NYP004442430

CM2257
SE
1/8-1/4
0.165 mi.
870 ft.

Relative:
Higher

CON EDISON
19 W 36TH ST
NEW YORK, NY 10018

RCRA NonGen / NLR **1019907365**
FINDS **NYP004833253**
ECHO

Click here for full text details

RCRA NonGen / NLR
EPA Id NYP004833253

FINDS
Registry ID: 110069693326

ECHO
Registry ID 110069693326

CM2258
SE
1/8-1/4
0.165 mi.
870 ft.

Relative:
Higher

CON EDISON
19 W 36TH ST
NEW YORK, NY 10018

NJ MANIFEST | **S120676229**
N/A

Click here for full text details

NJ MANIFEST
EPA Id NYP004833253

CM2259
SE
1/8-1/4
0.165 mi.
870 ft.

Relative:
Higher

19-23 WEST 36TH ST
19 WEST 36TH ST
NEW YORK, NY 10018

NY AST | **U003383922**
N/A

Click here for full text details

NY AST
Facility Id 2-069620

CD2260
ESE
1/8-1/4
0.165 mi.
871 ft.

Relative:
Higher

VENAVILLA FASHIONS
38 WEST 38TH STREET
MANHATTAN, NY

NY LTANKS | **S102662709**
N/A

Click here for full text details

NY LTANKS
Spill Number/Closed Date 9609813 / 1996-11-06
Site ID 240624
Spill Date 1996-11-06

CP2261
NNW
1/8-1/4
0.165 mi.
872 ft.

Relative:
Lower

356 WEST 43 STREET
356 WEST 43 ST.
NEW YORK, NY 10036

NY AST | **A100292229**
N/A

Click here for full text details

NY AST
Facility Id 2-608845

CE2262
SE
1/8-1/4
0.166 mi.
876 ft.

Relative:
Higher

11 WEST 34TH STREET LLC
11 WEST 34TH STREET
NEW YORK, NY 10001

NY AST | **A100353069**
N/A

Click here for full text details

NY AST
Facility Id 2-611382

CW2263
South
1/8-1/4
0.166 mi.
876 ft.

Relative:
Lower

CON EDISON - MANHOLE M29317
104 W 32ND ST
NEW YORK, NY 10001

NY MANIFEST **S121967760**
N/A

Click here for full text details

NY MANIFEST
EPA ID NYP005042718

CW2264
South
1/8-1/4
0.166 mi.
876 ft.

Relative:
Lower

CON EDISON - MANHOLE M29317
104 W 32ND ST
NEW YORK, NY 10001

RCRA-LQG **1024890850**
NYP005042718

Click here for full text details

RCRA-LQG
EPA Id NYP005042718

CT2265
West
1/8-1/4
0.166 mi.
876 ft.

Relative:
Lower

BROOKLFIELD-1 MANHATTAN WEST
395 9TH AVENUE
NEW YORK, NY 10001

NY AST **A100479248**
N/A

Click here for full text details

NY AST
Facility Id 2-613042

CB2266
NE
1/8-1/4
0.166 mi.
876 ft.

Relative:
Higher

CON EDISON SERVICE BOX: 8548
142 W 44TH ST FRONT OF
NEW YORK, NY 10036

RCRA NonGen / NLR **1016143199**
FINDS **NYP004259354**
ECHO
NY MANIFEST

Click here for full text details

RCRA NonGen / NLR
EPA Id NYP004259354

FINDS
Registry ID: 110055453398

ECHO
Registry ID 110055453398

NY MANIFEST
EPA ID NYP004259354

CB2267
NE
1/8-1/4
0.166 mi.
876 ft.

Relative:
Higher

142 WEST 44TH ST
142 WEST 44TH ST
NEW YORK, NY 10036

Click here for full text details

NY AST
Facility Id 2-329045

Database(s): NY AST
EDR ID Number: U003392940
EPA ID Number: N/A

CB2268
NE
1/8-1/4
0.166 mi.
876 ft.

Relative:
Higher

CON EDISON SERVICE BOX: 8548
142 W 44TH ST FRONT OF
NEW YORK, NY 10036

Click here for full text details

NJ MANIFEST
EPA Id NYP004259354

Database(s): NJ MANIFEST
EDR ID Number: S117985503
EPA ID Number: N/A

CQ2269
SW
1/8-1/4
0.166 mi.
877 ft.

Relative:
Lower

CON EDISON
415 8TH AVE & 30TH ST
NEW YORK, NY 10001

Click here for full text details

NY MANIFEST
EPA ID NYP004521811

Database(s): NY E DESIGNATION, NY MANIFEST, NY NYC LAND USE
EDR ID Number: S108075979
EPA ID Number: N/A

CQ2270
SW
1/8-1/4
0.166 mi.
878 ft.

Relative:
Lower

CENTRAL PARKING SYSTEM OF NEW YORK INC.
254 WEST 31ST STREET
NEW YORK, NY 10011

Click here for full text details

Database(s): UST FINDER
EDR ID Number: 1028568333
EPA ID Number: N/A

CQ2271
SW
1/8-1/4
0.166 mi.
878 ft.

Relative:
Lower

CENTRAL PARKING SYSTEM OF NEW YORK INC.
254 WEST 31ST STREET
NEW YORK, NY 10011

Click here for full text details

NY AST
Facility Id 2-309664

Database(s): NY UST, NY AST
EDR ID Number: U003200526
EPA ID Number: N/A

CC2272
West
1/8-1/4
0.166 mi.
878 ft.

Relative:
Lower

MADISON GARDENS APT. CORPORATION
408 WEST 34TH STREET
NEW YORK, NY 10001

Click here for full text details

UST FINDER

1028568668
N/A

CC2273
West
1/8-1/4
0.166 mi.
878 ft.

Relative:
Lower

MADISON GARDENS APT. CORPORATION
408 WEST 34TH STREET
NEW YORK, NY 10001

Click here for full text details

NY AST
Facility Id 2-322083

NY AST

A100469998
N/A

CL2274
SSW
1/8-1/4
0.167 mi.
881 ft.

Relative:
Lower

STEWART HOTEL
371 SEVENTH AVENUE
NEW YORK, NY 10001

Click here for full text details

NY AST
Facility Id 2-364975

NY AST

A100317678
N/A

CL2275
SSW
1/8-1/4
0.167 mi.
881 ft.

Relative:
Lower

CON EDISON
371-77 7TH AVE & 30TH ST N OF
NEW YORK, NY 10001

Click here for full text details

NY MANIFEST
EPA ID NYP004522082

NY MANIFEST

S117060003
N/A

CL2276
SSW
1/8-1/4
0.167 mi.
881 ft.

Relative:
Lower

MANH EAST SUITE HOTEL
371 7TH AVENUE
NEW YORK CITY, NY

Click here for full text details

NY LTANKS
Spill Number/Closed Date 8900752 / 1989-04-25
Site ID 76531
Spill Date 1989-04-25

NY LTANKS

S102671390
N/A

CO2277
ENE
1/8-1/4
0.167 mi.
881 ft.

Relative:
Higher

CON EDISON SERVICE BOX: 8166
109 W 42ND ST
NEW YORK, NY 10036

RCRA NonGen / NLR **1016964679**
NY MANIFEST **NYP004375945**

Click here for full text details

RCRA NonGen / NLR
EPA Id NYP004375945

NY MANIFEST
EPA ID NYP004375945

CJ2278
NNE
1/8-1/4
0.167 mi.
881 ft.

Relative:
Higher

CON EDISON
255 W 44TH ST
NEW YORK, NY 10014

NY MANIFEST **S118463795**
N/A

Click here for full text details

NY MANIFEST
EPA ID NYP004857215

CJ2279
NNE
1/8-1/4
0.167 mi.
882 ft.

Relative:
Higher

CON EDISON MANHOLE 8516
231 W 44TH ST
NEW YORK, NY 10036

RCRA NonGen / NLR **1014926550**
NY MANIFEST **NYP004243234**
NJ MANIFEST

Click here for full text details

RCRA NonGen / NLR
EPA Id NYP004243234

NY MANIFEST
EPA ID NYP004243234

NJ MANIFEST
EPA Id NYP004243234

CJ2280
NNE
1/8-1/4
0.167 mi.
882 ft.

Relative:
Higher

CON EDISON MANHOLE 8516
225 W 44TH ST
NEW YORK, NY 10036

RCRA NonGen / NLR **1014926171**
NY MANIFEST **NYP004238958**
NJ MANIFEST

Click here for full text details

RCRA NonGen / NLR
EPA Id NYP004238958

NY MANIFEST
EPA ID NYR000255570
EPA ID NYP004238958

NJ MANIFEST

CON EDISON MANHOLE 8516 (Continued) **1014926171**

EPA Id NYP004238958

CJ2281
NNE
1/8-1/4
0.167 mi.
882 ft.

Relative:
Higher

SHUBERT THEATRE **RCRA-LQG** **1027222215**
225 W 44TH ST **E MANIFEST** **NYR000255570**
NEW YORK, NY 10036

Click here for full text details

RCRA-LQG
EPA Id NYR000255570

CD2282
ESE
1/8-1/4
0.167 mi.
882 ft.

Relative:
Higher

25 WEST 37TH ST **NY AST** **A100442065**
25 WEST 37TH ST **N/A**
NEW YORK, NY 10018

Click here for full text details

NY AST
Facility Id 2-155195

CO2283
ENE
1/8-1/4
0.167 mi.
883 ft.

Relative:
Higher

CON EDISON - VAULT V8168 **RCRA-LQG** **1024890717**
111-101 W 43RD ST **NYP005028630**
NEW YORK, NY 10036

Click here for full text details

RCRA-LQG
EPA Id NYP005028630

CO2284
ENE
1/8-1/4
0.167 mi.
883 ft.

Relative:
Higher

CON EDISON - VAULT V8168 **NY MANIFEST** **S121967625**
111-101 W 43RD ST **N/A**
NEW YORK, NY 10036

Click here for full text details

NY MANIFEST
EPA ID NYP005028630

CW2285
South
1/8-1/4
0.167 mi.
883 ft.

Relative:
Lower

100 WEST 32ND STREET **NY AST** **U003395354**
100 WEST 32ND STREET **N/A**
NEW YORK, NY 10001

Click here for full text details

NY AST
Facility Id 2-509183

CX2286
North
1/8-1/4
0.167 mi.
883 ft.

Relative:
Lower

VITO SACCHETTI — **NY AST** — **A100159777**
328 WEST 44TH STREET — **N/A**
NEW YORK, NY 10036

Click here for full text details

NY AST
Facility Id 2-604396

CN2287
South
1/8-1/4
0.168 mi.
885 ft.

Relative:
Lower

F G P WEST 32ND STREET INC — **RCRA NonGen / NLR** — **1000912469**
110 W 32ND ST - BASEMENT — **FINDS** — **NY0000804047**
NEW YORK, NY 10017 — **ECHO**
NY MANIFEST

Click here for full text details

RCRA NonGen / NLR
EPA Id NY0000804047

FINDS
Registry ID: 110004319611

ECHO
Registry ID 110004319611

NY MANIFEST
EPA ID NY0000804047

CN2288
South
1/8-1/4
0.168 mi.
885 ft.

Relative:
Lower

110 WEST 32ND STREET — **NY AST** — **U004077016**
110 WEST 32ND STREET — **N/A**
NEW YORK, NY 10001

Click here for full text details

NY AST
Facility Id 2-269468

CM2289
SE
1/8-1/4
0.168 mi.
886 ft.

Relative:
Higher

CON EDISON SERVICE BOX: 55454 — **RCRA NonGen / NLR** — **1016143616**
13 W 35TH E OF 7TH AVE FRONT OF — **NY MANIFEST** — **NYP004263976**
NEW YORK, NY 10001

Click here for full text details

RCRA NonGen / NLR
EPA Id NYP004263976

NY MANIFEST
EPA ID NYP004263976

CM2290
SE
1/8-1/4
0.168 mi.
886 ft.

Relative:
Higher

CON EDISON SERVICE BOX: 55454
13 W 35TH E OF 7TH AVE FRONT OF
NEW YORK, NY 10001

Click here for full text details

NJ MANIFEST
EPA Id NYP004263976

NJ MANIFEST **S117985864**
N/A

CB2291
NE
1/8-1/4
0.168 mi.
887 ft.

Relative:
Higher

CON EDISON SERVICE BOX: 8549
140 W 44 ST FRONT OF
NEW YORK, NY 10036

Click here for full text details

RCRA NonGen / NLR
EPA Id NYP004259065

FINDS
Registry ID: 110055468943

RCRA NonGen / NLR **1016143172**
FINDS **NYP004259065**

CB2292
NE
1/8-1/4
0.168 mi.
887 ft.

Relative:
Higher

CON EDISON SERVICE BOX: 8549
140 W 44 ST FRONT OF
NEW YORK, NY 10036

Click here for full text details

NJ MANIFEST
EPA Id NYP004259065

NJ MANIFEST **S117985482**
N/A

CB2293
NE
1/8-1/4
0.168 mi.
887 ft.

Relative:
Higher

CON EDISON SERVICE BOX: 8549
140 W 44TH ST
NEW YORK, NY 10036

Click here for full text details

RCRA NonGen / NLR
EPA Id NYP004378527

NY MANIFEST
EPA ID NYP004378527

RCRA NonGen / NLR **1016964951**
NY MANIFEST **NYP004378527**

CB2294
NE
1/8-1/4
0.168 mi.
887 ft.

Relative:
Higher

CONSOLIDATED EDISON OF NY
140 W 44 ST FRONT OF
NEW YORK, NY 10036

NY MANIFEST | **S117564484**
N/A

Click here for full text details

NY MANIFEST
EPA ID NYP004259065

CM2295
SE
1/8-1/4
0.168 mi.
889 ft.

Relative:
Higher

CON EDISON SERVICE BOX: 6620
18 W 35TH ST
NEW YORK, NY 10001

NJ MANIFEST | **S117985817**
N/A

Click here for full text details

NJ MANIFEST
EPA Id NYP004263422

CM2296
SE
1/8-1/4
0.168 mi.
889 ft.

Relative:
Higher

CON EDISON SERVICE BOX: 6620
18 W 35TH ST
NEW YORK, NY 10001

RCRA NonGen / NLR
FINDS
ECHO
NY MANIFEST | **1016143562**
NYP004263422

Click here for full text details

RCRA NonGen / NLR
EPA Id NYP004263422

FINDS
Registry ID: 110055462921

ECHO
Registry ID 110055462921

NY MANIFEST
EPA ID NYP004263422

CN2297
South
1/8-1/4
0.169 mi.
892 ft.

Relative:
Lower

CON EDISON - MANHOLE 59420
131 W 31ST
NEW YORK, NY 10001

NJ MANIFEST | **S120669180**
N/A

Click here for full text details

NJ MANIFEST
EPA Id NYP004753141

CN2298
South
1/8-1/4
0.169 mi.
892 ft.

Relative:
Lower

CON EDISON - MANHOLE 59420
131 W 31ST ST
NEW YORK, NY 10001

Click here for full text details

RCRA-LQG
EPA Id NYP004753141

Database(s): RCRA-LQG

EDR ID Number: 1018280433
EPA ID Number: NYP004753141

CN2299
South
1/8-1/4
0.169 mi.
892 ft.

Relative:
Lower

CON EDISON
131 W 31ST ST
NEW YORK, NY 10001

Click here for full text details

NY MANIFEST
EPA ID NYP004753141

Database(s): NY MANIFEST

EDR ID Number: S117742054
EPA ID Number: N/A

CT2300
West
1/8-1/4
0.170 mi.
896 ft.

Relative:
Lower

JAMES A. FARLEY POST OFFICE
421 8TH AVE & 33RD ST
NEW YORK, NY 10199

Click here for full text details

RCRA-SQG
EPA Id NY1180000134

FINDS
Registry ID: 110000878131

ECHO
Registry ID 110000878131

NJ MANIFEST
EPA Id NY1180000134

Database(s): RCRA-SQG, FINDS, ECHO, NJ MANIFEST

EDR ID Number: 1000705567
EPA ID Number: NY1180000134

CH2301
SSE
1/8-1/4
0.170 mi.
896 ft.

Relative:
Higher

CON EDISON
E BROADWAY SE 32 ST
NEW YORK, NY 10018

Click here for full text details

NY MANIFEST
EPA ID NYP004357315

Database(s): NY MANIFEST

EDR ID Number: S119073747
EPA ID Number: N/A

CH2302
SSE
1/8-1/4
0.170 mi.
896 ft.

Relative:
Higher

MTA NYCT - 32ND STREET PUMP ROOM
32ND ST & BROADWAY
NEW YORK, NY 10001

RCRA NonGen / NLR **1001202906**
NY MANIFEST **NYR000041756**

Click here for full text details

RCRA NonGen / NLR
EPA Id NYR000041756

NY MANIFEST
EPA ID NYR000041756

CH2303
SSE
1/8-1/4
0.170 mi.
896 ft.

Relative:
Higher

CON EDISON
W 32ND ST & BROADWAY
NEW YORK, NY 10016

NJ MANIFEST **S120666853**
N/A

Click here for full text details

NJ MANIFEST
EPA Id NYP004726907

CH2304
SSE
1/8-1/4
0.170 mi.
896 ft.

Relative:
Higher

CON EDISON
W 32ND ST & BROADWAY
NEW YORK, NY 10016

NY MANIFEST **S117739565**
N/A

Click here for full text details

NY MANIFEST
EPA ID NYP004726907

CH2305
SSE
1/8-1/4
0.170 mi.
896 ft.

Relative:
Higher

BELL ATLANTIC-NY
32ND ST & BROADWAY
NEW YORK, NY 10001

RCRA NonGen / NLR **1007205551**
NY MANIFEST **NYP000935635**

Click here for full text details

RCRA NonGen / NLR
EPA Id NYP000935635

NY MANIFEST
EPA ID NYP000935635

CH2306
SSE
1/8-1/4
0.170 mi.
896 ft.

Relative:
Higher

NEW YORK CITY DEP
32ND & BROADWAY
NEW YORK, NY 10001

NY MANIFEST **1009244228**
N/A

Click here for full text details

NY MANIFEST
EPA ID NYP010000578

CH2307
SSE
1/8-1/4
0.170 mi.
896 ft.

Relative:
Higher

CON EDISON
W 32ND ST & BROADWAY
NEW YORK, NY 10016

RCRA NonGen / NLR **1018277943**
FINDS **NYP004726907**
ECHO
E MANIFEST

Click here for full text details

RCRA NonGen / NLR
EPA Id NYP004726907

FINDS
Registry ID: 110067696470

ECHO
Registry ID 110067696470

CY2308
North
1/8-1/4
0.170 mi.
897 ft.

Relative:
Lower

CON EDISON SERVICE BOX: 8500
305 W 44TH ST
NEW YORK, NY 10036

NJ MANIFEST **S117986362**
N/A

Click here for full text details

NJ MANIFEST
EPA Id NYP004269429

CY2309
North
1/8-1/4
0.170 mi.
897 ft.

Relative:
Lower

CON EDISON SERVICE BOX: 8500
305 W 44TH ST
NEW YORK, NY 10036

RCRA NonGen / NLR **1016144154**
FINDS **NYP004269429**
ECHO
NY MANIFEST

Click here for full text details

RCRA NonGen / NLR
EPA Id NYP004269429

FINDS
Registry ID: 110055462191

ECHO
Registry ID 110055462191

NY MANIFEST

CON EDISON SERVICE BOX: 8500 (Continued) **1016144154**

EPA ID NYP004269429

CY2310
North
1/8-1/4
0.170 mi.
897 ft.

Relative:
Lower

HACELS LLC **NY AST** **U003391902**
305 W 44TH ST **N/A**
NEW YORK, NY 10036

Click here for full text details

NY AST
Facility Id 2-364916

CV2311
ESE
1/8-1/4
0.170 mi.
899 ft.

Relative:
Higher

CON EDISON MANHOLE: 7232 **NJ MANIFEST** **S117986047**
33 W 38TH ST **N/A**
NEW YORK, NY 10018

Click here for full text details

NJ MANIFEST
EPA Id NYP004265989

CV2312
ESE
1/8-1/4
0.170 mi.
899 ft.

Relative:
Higher

CON EDISON MANHOLE: 7232 **RCRA NonGen / NLR** **1016143814**
33 W 38TH ST **FINDS** **NYP004265989**
NEW YORK, NY 10018 **ECHO**
NY MANIFEST

Click here for full text details

RCRA NonGen / NLR
EPA Id NYP004265989

FINDS
Registry ID: 110055469201

ECHO
Registry ID 110055469201

NY MANIFEST
EPA ID NYP004265989

CV2313
ESE
1/8-1/4
0.170 mi.
899 ft.

Relative:
Higher

CON EDISON **NY MANIFEST** **S117066699**
FO 33 W 38 ST **N/A**
NEW YORK, NY 10018

Click here for full text details

NY MANIFEST
EPA ID NYP004593851

CM2314
SE
1/8-1/4
0.170 mi.
900 ft.

Relative:
Higher

16 WEST 36TH STREET
16 WEST 36TH STREET
NEW YORK, NY 10018

NY AST **U004125628**
N/A

Click here for full text details

NY AST
Facility Id 2-254193

CG2315
East
1/8-1/4
0.171 mi.
901 ft.

Relative:
Higher

CON EDISON SERVICE BOX: 7746
54 W 40TH ST
NEW YORK, NY 10018

NJ MANIFEST **S117986010**
N/A

Click here for full text details

NJ MANIFEST
EPA Id NYP004265583

CG2316
East
1/8-1/4
0.171 mi.
901 ft.

Relative:
Higher

CON EDISON SERVICE BOX: 7746
54 W 40TH ST
NEW YORK, NY 10018

RCRA NonGen / NLR **1016143775**
NY MANIFEST **NYP004265583**

Click here for full text details

RCRA NonGen / NLR
EPA Id NYP004265583

NY MANIFEST
EPA ID NYP004265583

CQ2317
SW
1/8-1/4
0.171 mi.
902 ft.

Relative:
Lower

CON EDISON SERVICE BOX: 32224
415 8TH AVE & 30TH ST
NEW YORK, NY 10001

RCRA NonGen / NLR **1017774372**
NYP004521811

Click here for full text details

RCRA NonGen / NLR
EPA Id NYP004521811

CM2318
SE
1/8-1/4
0.171 mi.
902 ft.

Relative:
Higher

CON EDISON MANHOLE: 6607
9 W 35TH ST
NEW YORK, NY 10001

RCRA NonGen / NLR **1016450216**
NY MANIFEST **NYP004292397**

Click here for full text details

RCRA NonGen / NLR
EPA Id NYP004292397

NY MANIFEST

CON EDISON MANHOLE: 6607 (Continued) **1016450216**

EPA ID NYP004292397

CG2319
East
1/8-1/4
0.171 mi.
905 ft.

Relative:
Higher

BWW 39 COMPANY
37 WEST 39TH STREET
NEW YORK, NY 10018

NY UST **U004076614**
N/A

Click here for full text details

CG2320
East
1/8-1/4
0.171 mi.
905 ft.

Relative:
Higher

BWW 39 COMPANY
37 WEST 39TH STREET
NEW YORK, NY 10018

UST FINDER **1028577633**
N/A

Click here for full text details

CP2321
NNW
1/8-1/4
0.172 mi.
906 ft.

Relative:
Lower

CON EDISON
360 W 43RD ST
NEW YORK, NY 10036

NY MANIFEST **S117313893**
N/A

Click here for full text details

NY MANIFEST
EPA ID NYP004608782

CP2322
NNW
1/8-1/4
0.172 mi.
906 ft.

Relative:
Lower

CON EDISON
360 W 43 ST
NEW YORK, NY 10036

NY MANIFEST **S117318514**
N/A

Click here for full text details

NY MANIFEST
EPA ID NYP004660615

CF2323
ENE
1/8-1/4
0.172 mi.
910 ft.

Relative:
Higher

CON EDISON
OP 1085 6 AV
NEW YORK, NY 10036

NY MANIFEST **S117314293**
N/A

Click here for full text details

NY MANIFEST
EPA ID NYP004613386

CD2324
ESE
1/8-1/4
0.172 mi.
910 ft.

Relative:
Higher

CON EDISON MANHOLE: 6995
21 W 37TH ST W OF 5TH AVE FRONT OF
NEW YORK, NY 10018

RCRA NonGen / NLR **1016143219**
NY MANIFEST **NYP004259552**

Click here for full text details

RCRA NonGen / NLR
EPA Id NYP004259552

NY MANIFEST
EPA ID NYP004259552

CD2325
ESE
1/8-1/4
0.172 mi.
910 ft.

Relative:
Higher

CON EDISON MANHOLE: 6995
21 W 37TH ST W OF 5TH AVE FRONT OF
NEW YORK, NY 10018

NJ MANIFEST **S117985516**
N/A

Click here for full text details

NJ MANIFEST
EPA Id NYP004259552

CO2326
ENE
1/8-1/4
0.173 mi.
913 ft.

Relative:
Higher

CON EDISON SERVICE BOX: 8386
106 W 43RD ST FRONT OF
NEW YORK, NY 10036

RCRA NonGen / NLR **1016965116**
NY MANIFEST **NYP004380101**

Click here for full text details

RCRA NonGen / NLR
EPA Id NYP004380101

NY MANIFEST
EPA ID NYP004380101

CF2327
ENE
1/8-1/4
0.173 mi.
913 ft.

Relative:
Higher

CON EDISON
1087 6 AV
NEW YORK, NY 10036

NY MANIFEST **S117314294**
N/A

Click here for full text details

NY MANIFEST
EPA ID NYP004613410

CV2328
ESE
1/8-1/4
0.173 mi.
914 ft.

Relative:
Higher

APICELLA JEWELERS
40 W 39TH ST
NEW YORK, NY 10018

RCRA NonGen / NLR
FINDS
ECHO
NY MANIFEST

1000556030
NYD986985810

Click here for full text details

RCRA NonGen / NLR
EPA Id NYD986985810

FINDS
Registry ID: 110004482532

ECHO
Registry ID 110004482532

NY MANIFEST
EPA ID NYD986985810

CV2329
ESE
1/8-1/4
0.173 mi.
914 ft.

Relative:
Higher

CON EDISON
FO 40 W 39TH ST
NEW YORK, NY 10018

NY MANIFEST

S112210133
N/A

Click here for full text details

NY MANIFEST
EPA ID NYP004262951

CM2330
SE
1/8-1/4
0.173 mi.
915 ft.

Relative:
Higher

DAVAL 36 ASSOCIATES
15 WEST 36TH STREET
NEW YORK, NY 10018

UST FINDER

1028567944
N/A

Click here for full text details

CM2331
SE
1/8-1/4
0.173 mi.
915 ft.

Relative:
Higher

DAVAL 36 ASSOCIATES
15 WEST 36TH STREET
NEW YORK, NY 10018

NY AST

A100525948
N/A

Click here for full text details

NY AST
Facility Id 2-063711

CD2332
ESE
1/8-1/4
0.174 mi.
918 ft.

Relative:
Higher

CON EDISON - MANHOLE 6995
19 W 37TH ST
NEW YORK, NY 10018

RCRA-LQG **1014398251**
NY MANIFEST **NYP004206027**
NJ MANIFEST

Click here for full text details

RCRA-LQG
EPA Id NYP004206027

NY MANIFEST
EPA ID NYP004206027

NJ MANIFEST
EPA Id NYP004206027

CD2333
ESE
1/8-1/4
0.174 mi.
918 ft.

Relative:
Higher

CONSOLIDATED EDISON
19 W 37TH ST
NEW YORK, NY 10018

NY MANIFEST **S110490897**
N/A

Click here for full text details

NY MANIFEST
EPA ID NYP004206023

CM2334
SE
1/8-1/4
0.174 mi.
921 ft.

Relative:
Higher

CONSOLIDATED EDISON - MH 57988
F/O 12-14 WEST 36TH ST.
NEW YORK, NY 10019

NY MANIFEST **S112140404**
N/A

Click here for full text details

NY MANIFEST
EPA ID NYP004251633

CU2335
NE
1/8-1/4
0.174 mi.
921 ft.

Relative:
Higher

CON EDISON SERVICE BOX: 8530
169 W 44 ST FRONT OF
NEW YORK, NY 10036

RCRA NonGen / NLR **1016964863**
NY MANIFEST **NYP004377685**

Click here for full text details

RCRA NonGen / NLR
EPA Id NYP004377685

NY MANIFEST
EPA ID NYP004377685

CM2336
ESE
1/8-1/4
0.174 mi.
921 ft.

Relative:
Higher

CON ED
2 W 37TH ST
NEW YORK, NY 10018

Click here for full text details

NY AST
Facility Id 2-292346

NY MANIFEST
EPA ID NYP004853491

Database(s): **NY AST, NY MANIFEST**
EDR ID Number: **U003386187**
EPA ID Number: **N/A**

CV2337
ESE
1/8-1/4
0.175 mi.
923 ft.

Relative:
Higher

WASSERSTEIN BROS.
34 WEST 38TH STREET
NEW YORK, NY 10018

Click here for full text details

NY AST
Facility Id 2-189499

Database(s): **NY AST**
EDR ID Number: **U004076516**
EPA ID Number: **N/A**

CF2338
ENE
1/8-1/4
0.175 mi.
923 ft.

Relative:
Higher

CONSOLIDATED EDISON
6TH AVE & 41ST STREET
NEW YORK, NY 10020

Click here for full text details

NY MANIFEST
EPA ID NYP004155818

Database(s): **NY MANIFEST**
EDR ID Number: **S119073031**
EPA ID Number: **N/A**

CL2339
South
1/8-1/4
0.175 mi.
924 ft.

Relative:
Lower

CON EDISON
OPP 142 W 31ST ST
NEW YORK, NY

Click here for full text details

NY MANIFEST
EPA ID NYP004860447

Database(s): **NY MANIFEST**
EDR ID Number: **S118464012**
EPA ID Number: **N/A**

CL2340
South
1/8-1/4
0.175 mi.
924 ft.

Relative:
Lower

ENGINE COMPANY 1 / LADDER 24
142 WEST 31ST STREET
NEW YORK, NY 10001

Click here for full text details

Database(s): **NY UST**
EDR ID Number: **U004077646**
EPA ID Number: **N/A**

CL2341
South
1/8-1/4
0.175 mi.
924 ft.

Relative:
Lower

CON EDISON
142 W 31ST ST
NEW YORK, NY

NY MANIFEST **S118464011**
N/A

Click here for full text details

NY MANIFEST
EPA ID NYP004860439

CL2342
South
1/8-1/4
0.175 mi.
924 ft.

Relative:
Lower

ENGINE COMPANY 1 / LADDER 24
142 WEST 31ST STREET
NEW YORK, NY 10001

NY AST **U003074797**
N/A

Click here for full text details

NY AST
Facility Id 2-357693

CL2343
South
1/8-1/4
0.175 mi.
924 ft.

Relative:
Lower

ENGINE COMPANY 1 / LADDER 24
142 WEST 31ST STREET
NEW YORK, NY 10001

UST FINDER **1028569904**
N/A

Click here for full text details

CZ2344
WSW
1/8-1/4
0.176 mi.
929 ft.

Relative:
Lower

CON EDISON
316 W 31ST ST FRONT OF
NEW YORK, NY 10001

NY MANIFEST **S117060138**
N/A

Click here for full text details

NY MANIFEST
EPA ID NYP004523478

CZ2345
WSW
1/8-1/4
0.176 mi.
929 ft.

Relative:
Lower

CON EDISON
316-514 W 31ST ST & 9TH AVE E
NEW YORK, NY 10001

NY MANIFEST **S117060137**
N/A

Click here for full text details

NY MANIFEST
EPA ID NYP004523460

CZ2346
WSW
1/8-1/4
0.176 mi.
929 ft.

Relative: Lower

CON EDISON MANHOLE: 57580
316 W 31ST ST FRONT OF
NEW YORK, NY 10001

RCRA NonGen / NLR
FINDS

1017774535
NYP004523478

Click here for full text details

RCRA NonGen / NLR
EPA Id NYP004523478

FINDS
Registry ID: 110063778755

CG2347
East
1/8-1/4
0.176 mi.
929 ft.

Relative: Higher

BWW 39 COMPANY
35-37 WEST 39TH STREET
NEW YORK, NY 10018

NY AST

A100159766
N/A

Click here for full text details

NY AST
Facility Id 2-602551

CN2348
South
1/8-1/4
0.176 mi.
930 ft.

Relative: Lower

THE EPIC
125 WEST 31ST STREET
NEW YORK, NY 10001

NY AST

A100300842
N/A

Click here for full text details

NY AST
Facility Id 2-610476

DA2349
ENE
1/8-1/4
0.177 mi.
932 ft.

Relative: Higher

WHOLE FOODS #BPK
1095 6TH AVENUE
NEW YORK, NY 10036

E MANIFEST

1027886839
N/A

Click here for full text details

DA2350
ENE
1/8-1/4
0.177 mi.
932 ft.

Relative: Higher

1095 AVENUE OF THE AMERICAS
1095 6TH AVE
NEW YORK, NY 10036

NY AST

U004131302
N/A

Click here for full text details

NY AST
Facility Id 2-611032

CG2351
East
1/8-1/4
0.177 mi.
932 ft.

Relative:
Higher

CON EDISON
33 W 39TH ST
NEW YORK, NY 10018

NY MANIFEST **S118088423**
N/A

Click here for full text details

NY MANIFEST
EPA ID NYP004759874

CG2352
East
1/8-1/4
0.177 mi.
932 ft.

Relative:
Higher

CON EDISON
33 W 39TH ST
NEW YORK, NY 10018

RCRA NonGen / NLR **1018281057**
FINDS **NYP004759874**
ECHO

Click here for full text details

RCRA NonGen / NLR
EPA Id NYP004759874

FINDS
Registry ID: 110067686748

ECHO
Registry ID 110067686748

CG2353
East
1/8-1/4
0.177 mi.
932 ft.

Relative:
Higher

CON EDISON
33 W 39TH ST
NEW YORK, NY 10018

NJ MANIFEST **S120669763**
N/A

Click here for full text details

NJ MANIFEST
EPA Id NYP004759874

CH2354
SSE
1/8-1/4
0.177 mi.
933 ft.

Relative:
Higher

HOTEL STANFORD
43 WEST 32ND STREET
NEW YORK, NY 10001

NY AST **U004077834**
N/A

Click here for full text details

NY AST
Facility Id 2-342114

CL2355
SSW
1/8-1/4
0.177 mi.
935 ft.

Relative:
Lower

CON EDISON
369 7TH AVE
NEW YORK, NY 10001

RCRA NonGen / NLR
FINDS
ECHO
E MANIFEST

1019904210
NYP004795100

Click here for full text details

RCRA NonGen / NLR
EPA Id NYP004795100

FINDS
Registry ID: 110069692096

ECHO
Registry ID 110069692096

CL2356
SSW
1/8-1/4
0.177 mi.
935 ft.

Relative:
Lower

CON EDISON
369 7TH AVE
NEW YORK, NY 10001

NY MANIFEST

S118256957
N/A

Click here for full text details

NY MANIFEST
EPA ID NYP004795100

CL2357
SSW
1/8-1/4
0.177 mi.
935 ft.

Relative:
Lower

CON EDISON
369 7TH AVE
NEW YORK, NY 10001

NJ MANIFEST

S120672867
N/A

Click here for full text details

NJ MANIFEST
EPA Id NYP004795100

CV2358
ESE
1/8-1/4
0.177 mi.
937 ft.

Relative:
Higher

29 WEST 38 ASSOCIATES, LLC
29 WEST 38TH STREET
NEW YORK, NY 10018

NY AST

U003395233
N/A

Click here for full text details

NY AST
Facility Id 2-479918

DB2359
SSW
1/8-1/4
0.177 mi.
937 ft.

Relative:
Lower

370 7TH AVENUE ASSOCIATES LLC
370 7TH AVE
NEW YORK, NY 10001

NY AST **1004762639**
RCRA NonGen / NLR **NYR000098970**
US AIRS
NY MANIFEST

Click here for full text details

NY AST
Facility Id 2-600297

RCRA NonGen / NLR
EPA Id NYR000098970

US AIRS
EPA plant ID: 110001608760

NY MANIFEST
EPA ID NYR000098970

CH2360
SSE
1/8-1/4
0.178 mi.
938 ft.

Relative:
Higher

PHOEST DEVELOPMENT CORP
49 W 32ND ST
NEW YORK, NY 10001

RCRA NonGen / NLR **1001202995**
FINDS **NYR000042952**
ECHO
NY MANIFEST

Click here for full text details

RCRA NonGen / NLR
EPA Id NYR000042952

FINDS
Registry ID: 110004536299

ECHO
Registry ID 110004536299

NY MANIFEST
EPA ID NYR000042952

CH2361
SSE
1/8-1/4
0.178 mi.
938 ft.

Relative:
Higher

CON EDISON SERVICE BOX: 55199
49 W 32ND ST FRONT OF
NEW YORK, NY 10016

RCRA NonGen / NLR **1016962499**
NY MANIFEST **NYP004355301**

Click here for full text details

RCRA NonGen / NLR
EPA Id NYP004355301

NY MANIFEST
EPA ID NYP004355301

CH2362
SSE
1/8-1/4
0.178 mi.
938 ft.

Relative:
Higher

MARTINIQUE HOTEL
49 W 32ND ST
NEW YORK, NY 10001

Click here for full text details

NY AST
Facility Id 2-288004

NY AST **U004047529**
N/A

DC2363
NE
1/8-1/4
0.178 mi.
940 ft.

Relative:
Higher

CON EDISON SERVICE BOX: 8531
161 W 44TH ST FRONT OF
NEW YORK, NY 10036

Click here for full text details

RCRA NonGen / NLR
EPA Id NYP004377636

NY MANIFEST
EPA ID NYP004377636

RCRA NonGen / NLR **1016964858**
NY MANIFEST **NYP004377636**

DA2364
East
1/8-1/4
0.178 mi.
940 ft.

Relative:
Higher

4 BRYANT PARK ASSOCIATES
4 BRYANT PARK
NEW YORK, NY 10018

Click here for full text details

NY AST
Facility Id 2-603439

NY AST **U004122390**
N/A

CH2365
SSE
1/8-1/4
0.178 mi.
941 ft.

Relative:
Higher

CON EDISON SERVICE BOX: 5979
47 W 32ND ST
NEW YORK, NY 10016

Click here for full text details

RCRA NonGen / NLR
EPA Id NYP004355244

NY MANIFEST
EPA ID NYP004355244

RCRA NonGen / NLR **1016962493**
NY MANIFEST **NYP004355244**

CK2366
NNW
1/8-1/4
0.179 mi.
944 ft.

Relative: Lower

CON EDISON MANHOLE: 39875
584 9TH AVE
NEW YORK, NY 10036

NJ MANIFEST **S117985590**
N/A

Click here for full text details

NJ MANIFEST
EPA Id NYP004260477

CK2367
NNW
1/8-1/4
0.179 mi.
944 ft.

Relative: Lower

CON EDISON MANHOLE: 39875
584 9TH AVE
NEW YORK, NY 10036

RCRA NonGen / NLR **1016143310**
FINDS **NYP004260477**
ECHO
NY MANIFEST

Click here for full text details

RCRA NonGen / NLR
EPA Id NYP004260477

FINDS
Registry ID: 110064300625

ECHO
Registry ID 110064300625

NY MANIFEST
EPA ID NYP004260477

DD2368
South
1/8-1/4
0.179 mi.
944 ft.

Relative: Lower

CON EDISON SERVICE BOX: 5848
136-28 W 31ST ST & 7TH AVE E OF
NEW YORK, NY 10001

RCRA NonGen / NLR **1017774361**
NYP004521704

Click here for full text details

RCRA NonGen / NLR
EPA Id NYP004521704

DD2369
South
1/8-1/4
0.179 mi.
944 ft.

Relative: Lower

CON EDISON
136-28 W 31ST ST & 7TH AVE E O
NEW YORK, NY 10001

NY MANIFEST **S117059967**
N/A

Click here for full text details

NY MANIFEST
EPA ID NYP004521704

DE2370
ESE
1/8-1/4
0.180 mi.
948 ft.

Relative:
Higher

15 WEST 37TH STREET
15 WEST 37TH STREET
NEW YORK, NY 10018

NY AST **U004078223**
N/A

Click here for full text details

NY AST
Facility Id 2-602652

DE2371
ESE
1/8-1/4
0.180 mi.
948 ft.

Relative:
Higher

15 WEST 37TH STREET
15 WEST 37TH STREET
NEW YORK, NY

NY LTANKS **U003065925**
NY Spills **N/A**

Click here for full text details

NY LTANKS
Spill Number/Closed Date 9512443 / 1996-01-05
Site ID 229865
Spill Date 1996-01-05

NY Spills
Spill Number/Closed Date 9512421 / 1997-12-31
Spill Number/Closed Date 9309124 / 1993-10-27
Site ID 200253
Site ID 229864
Spill Date 1996-01-05
Spill Date 1993-10-26

DE2372
ESE
1/8-1/4
0.180 mi.
948 ft.

Relative:
Higher

GUY CONTI ART & DESIGN
15 WEST 37TH 13TH FLOOR
NEW YORK, NY 10017

RCRA-SQG **1014399619**
NY MANIFEST **NYR000177089**
NJ MANIFEST
E MANIFEST

Click here for full text details

RCRA-SQG
EPA Id NYR000177089

NY MANIFEST
EPA ID NYR000177089

NJ MANIFEST
EPA Id NYR000177089

DE2373
ESE
1/8-1/4
0.180 mi.
948 ft.

Relative:
Higher

15 WEST 37TH ST BUILDING
15 WEST 37TH ST
NEW YORK, NY 10018

RCRA NonGen / NLR **1001489155**
ICIS **NYR000071928**
US AIRS
NY MANIFEST

Click here for full text details

RCRA NonGen / NLR
EPA Id NYR000071928

ICIS
FRS ID: 110009487331

US AIRS
EPA plant ID: 110009487331

NY MANIFEST
EPA ID NYR000071928

CG2374
East
1/8-1/4
0.180 mi.
949 ft.

Relative:
Higher

CON EDISON SERVICE BOX: 7736
52 W 40TH ST OPPOSITE OF
NEW YORK, NY 10018

NJ MANIFEST **S117986011**
N/A

Click here for full text details

NJ MANIFEST
EPA Id NYP004265591

CG2375
East
1/8-1/4
0.180 mi.
949 ft.

Relative:
Higher

CON EDISON SERVICE BOX: 7736
52 W 40TH ST OPPOSITE OF
NEW YORK, NY 10018

RCRA NonGen / NLR **1016143776**
FINDS **NYP004265591**
ECHO
NY MANIFEST

Click here for full text details

RCRA NonGen / NLR
EPA Id NYP004265591

FINDS
Registry ID: 110055468248

ECHO
Registry ID 110055468248

NY MANIFEST
EPA ID NYP004265591

DA2376
ENE
1/8-1/4
0.180 mi.
952 ft.

Relative:
Higher

CON EDISON
1101-09 6TH AVE SB55410
NEW YORK, NY 10036

NY MANIFEST **S121967147**
N/A

Click here for full text details

NY MANIFEST
EPA ID NYP004526497

DA2377
ENE
1/8-1/4
0.180 mi.
952 ft.

Relative:
Higher

CON EDISON SERVICE BOX: 55411
1101-09 6TH AVE SB55411
NEW YORK, NY 10036

RCRA NonGen / NLR **1017774830**
FINDS **NYP004526489**

Click here for full text details

RCRA NonGen / NLR
EPA Id NYP004526489

FINDS
Registry ID: 110063795068

DA2378
ENE
1/8-1/4
0.180 mi.
952 ft.

Relative:
Higher

CON EDISON SERVICE BOX: 55410
1101-09 6TH AVE SB55410
NEW YORK, NY 10036

RCRA NonGen / NLR **1017774831**
FINDS **NYP004526497**

Click here for full text details

RCRA NonGen / NLR
EPA Id NYP004526497

FINDS
Registry ID: 110063795077

DA2379
ENE
1/8-1/4
0.180 mi.
952 ft.

Relative:
Higher

CON EDISON
1101 6 AV
NEW YORK, NY 10036

NY MANIFEST **S121967204**
N/A

Click here for full text details

NY MANIFEST
EPA ID NYP004613402

DA2380
ENE
1/8-1/4
0.180 mi.
952 ft.

Relative:
Higher

CON EDISON
1101-09 6TH AVE SB55411
NEW YORK, NY 10036

NY MANIFEST | **S117060424**
N/A

Click here for full text details

NY MANIFEST
EPA ID NYP004526489

CZ2381
WSW
1/8-1/4
0.180 mi.
953 ft.

Relative:
Lower

TECHNICAL CAREER INSTITUTE
320 WEST 31 ST
NEW YORK, NY 10001

NY MANIFEST | **1009225674**
N/A

Click here for full text details

NY MANIFEST
EPA ID NYD000095190

CZ2382
WSW
1/8-1/4
0.180 mi.
953 ft.

Relative:
Lower

TECHNICAL CAREER INSTITUTE
320 W 31ST ST
NEW YORK, NY 10001

RCRA NonGen / NLR
FINDS
ECHO

1004762265
NYR000095190

Click here for full text details

RCRA NonGen / NLR
EPA Id NYR000095190

FINDS
Registry ID: 110004567781

ECHO
Registry ID 110004567781

CZ2383
WSW
1/8-1/4
0.180 mi.
953 ft.

Relative:
Lower

CON EDISON MANHOLE: 5824
316-514 W 31ST ST & 9TH AVE E OF
NEW YORK, NY 10001

RCRA NonGen / NLR

1017774534
NYP004523460

Click here for full text details

RCRA NonGen / NLR
EPA Id NYP004523460

CZ2384
WSW
1/8-1/4
0.180 mi.
953 ft.

Relative:
Lower

CON EDISON — **NY MANIFEST** — **S117059978**
320 W 31ST ST & 9TH AVE E OF — **N/A**
NEW YORK, NY 10001

Click here for full text details

NY MANIFEST
EPA ID NYP004521829

CM2385
SE
1/8-1/4
0.181 mi.
954 ft.

Relative:
Higher

APARTMENT BUILDING — **NY AST** — **U003387390**
13 WEST 36TH STREET — **NY Spills** — **N/A**
NEW YORK, NY

Click here for full text details

NY AST
Facility Id 2-251925

NY Spills
Spill Number/Closed Date 0710408 / 2008-06-10
Site ID 391682
Spill Date 2008-01-02

CM2386
SE
1/8-1/4
0.181 mi.
954 ft.

Relative:
Higher

13 WEST 36TH STREET — **NY LTANKS** — **S103940567**
13 WEST 36TH ST — **N/A**
MANHATTAN, NY

Click here for full text details

NY LTANKS
Spill Number/Closed Date 9812458 / 1999-07-05
Site ID 177406
Spill Date 1999-01-08

DA2387
ENE
1/8-1/4
0.181 mi.
955 ft.

Relative:
Higher

CON EDISON - TRANSFORMER MANHOLE TM2335 — **NY MANIFEST** — **S121968312**
101 W 42ND ST — **N/A**
NEW YORK, NY 10036

Click here for full text details

NY MANIFEST
EPA ID NYP005105689

DA2388
ENE
1/8-1/4
0.181 mi.
955 ft.

Relative:
Higher

CON EDISON - TRANSFORMER MANHOLE TM2335
101 W 42ND ST
NEW YORK, NY 10036

RCRA-LQG

1024891388
NYP005105689

Click here for full text details

RCRA-LQG
EPA Id NYP005105689

CK2389
NNW
1/8-1/4
0.181 mi.
956 ft.

Relative:
Lower

CON EDISON
583 9TH AVE VAULT 9489
NEW YORK, NY 10036

NY MANIFEST

S117064437
N/A

Click here for full text details

NY MANIFEST
EPA ID NYP004569257

CK2390
NNW
1/8-1/4
0.181 mi.
956 ft.

Relative:
Lower

CON EDISON
583 9TH AVE VAULT 9536
NEW YORK, NY 10036

NY MANIFEST

S117064435
N/A

Click here for full text details

NY MANIFEST
EPA ID NYP004569232

CK2391
NNW
1/8-1/4
0.181 mi.
956 ft.

Relative:
Lower

CON EDISON VAULT: 9191
583 9TH AVE VAULT 9191
NEW YORK, NY 10036

RCRA NonGen / NLR

1017778962
NYP004569240

Click here for full text details

RCRA NonGen / NLR
EPA Id NYP004569240

CK2392
NNW
1/8-1/4
0.181 mi.
956 ft.

Relative:
Lower

CON EDISION - V 9536
583 9 AVE 583 9 AVE
NEW YORK, NY 10003

RCRA NonGen / NLR
NY MANIFEST

1007208455
NYP004090361

Click here for full text details

RCRA NonGen / NLR
EPA Id NYP004090361

NY MANIFEST
EPA ID NYP004090361

CK2393
NNW
1/8-1/4
0.181 mi.
956 ft.

Relative:
Lower

CON EDISON VAULT: 9536
583 9TH AVE VAULT 9536
NEW YORK, NY 10036

RCRA NonGen / NLR
FINDS

1017778961
NYP004569232

Click here for full text details

RCRA NonGen / NLR
EPA Id NYP004569232

FINDS
Registry ID: 110063827701

CK2394
NNW
1/8-1/4
0.181 mi.
956 ft.

Relative:
Lower

CON EDISON - VAULT 9536
583 9TH AVE
NEW YORK, NY 10036

NY MANIFEST

S121968057
N/A

Click here for full text details

NY MANIFEST
EPA ID NYP005078767

CK2395
NNW
1/8-1/4
0.181 mi.
956 ft.

Relative:
Lower

CON EDISON
583 9TH AVE
NEW YORK, NY 10036

NY MANIFEST

S117064434
N/A

Click here for full text details

NY MANIFEST
EPA ID NYP004569216
EPA ID NYP004569224

CK2396
NNW
1/8-1/4
0.181 mi.
956 ft.

Relative:
Lower

CON EDISON VAULT: 9489
583 9TH AVE VAULT 9489
NEW YORK, NY 10036

RCRA NonGen / NLR
FINDS

1017778963
NYP004569257

Click here for full text details

RCRA NonGen / NLR
EPA Id NYP004569257

FINDS
Registry ID: 110063827729

CK2397
NNW
1/8-1/4
0.181 mi.
956 ft.

Relative:
Lower

CON EDISON - VAULT 9536
583 9TH AVE
NEW YORK, NY 10036

RCRA-LQG | **1024891139**
NYP005078767

Click here for full text details

RCRA-LQG
EPA Id NYP005078767

CK2398
NNW
1/8-1/4
0.181 mi.
956 ft.

Relative:
Lower

CON EDISON - VAULT 2704
583 9TH AVE
NEW YORK, NY 10036

RCRA-LQG | **1024890425**
NYP004569216

Click here for full text details

RCRA-LQG
EPA Id NYP004569216

CK2399
NNW
1/8-1/4
0.181 mi.
956 ft.

Relative:
Lower

CON EDISON VAULT: 2704
583 9TH AVE
NEW YORK, NY 10036

RCRA NonGen / NLR
FINDS | **1017778960**
NYP004569224

Click here for full text details

RCRA NonGen / NLR
EPA Id NYP004569224

FINDS
Registry ID: 110063827694

CK2400
NNW
1/8-1/4
0.181 mi.
956 ft.

Relative:
Lower

CON EDISON
583 9TH AVE VAULT 9191
NEW YORK, NY 10036

NY MANIFEST | **S117064436**
N/A

Click here for full text details

NY MANIFEST
EPA ID NYP004569240

CK2401
NNW
1/8-1/4
0.181 mi.
956 ft.

Relative:
Lower

CONSOLIDATED EDISON INC - V9191
583 9TH AVE
NEW YORK, NY 10018

RCRA NonGen / NLR
NY MANIFEST | **1007207093**
NYP004037347

Click here for full text details

RCRA NonGen / NLR
EPA Id NYP004037347

NY MANIFEST

CONSOLIDATED EDISON INC - V9191 (Continued) **1007207093**

EPA ID NYP004037347

CV2402
ESE
1/8-1/4
0.181 mi.
956 ft.

Relative:
Higher

CON EDISON **NY MANIFEST** **S117318797**
30 W 38 ST **N/A**
NEW YORK, NY 10018

Click here for full text details

NY MANIFEST
EPA ID NYP004663753

DC2403
NE
1/8-1/4
0.181 mi.
956 ft.

Relative:
Higher

CON EDISON SERVICE BOX: 8532 **RCRA NonGen / NLR** **1016964859**
155 W 44TH ST FRONT OF **NY MANIFEST** **NYP004377644**
NEW YORK, NY 10036

Click here for full text details

RCRA NonGen / NLR
EPA Id NYP004377644

NY MANIFEST
EPA ID NYP004377644

CN2404
South
1/8-1/4
0.181 mi.
957 ft.

Relative:
Lower

APARTMENT BUILDING - TTF **NY LTANKS** **S112231205**
132 WEST 31ST STREET **N/A**
MANHATTAN, NY

Click here for full text details

NY LTANKS
Spill Number/Closed Date 1205628 / 2015-04-07
Site ID 468590
Spill Date 2012-09-05

CN2405
South
1/8-1/4
0.181 mi.
957 ft.

Relative:
Lower

31 PENN PLAZA **NY AST** **A100320206**
132 WEST 31ST STREET **N/A**
NEW YORK, NY 10001

Click here for full text details

NY AST
Facility Id 2-056227

CN2406
South
1/8-1/4
0.181 mi.
957 ft.

Relative:
Lower

COMP-24
132 W 31ST ST - 4TH FLOOR
NEW YORK, NY 10001

RCRA-VSQG
NY MANIFEST

1007208703
NYR000122606

Click here for full text details

RCRA-VSQG
EPA Id NYR000122606

NY MANIFEST
EPA ID NYR000122606

CN2407
South
1/8-1/4
0.181 mi.
957 ft.

Relative:
Lower

PHOTOBITION
132 W 31ST ST 2ND FLOOR
NEW YORK, NY 10001

RCRA-SQG
FINDS
ECHO
NY MANIFEST

1001818303
NYR000078428

Click here for full text details

RCRA-SQG
EPA Id NYR000078428

FINDS
Registry ID: 110004557514

ECHO
Registry ID 110004557514

NY MANIFEST
EPA ID NYR000078428

CI2408
NNW
1/8-1/4
0.181 mi.
958 ft.

Relative:
Lower

LINCOLN TUNNEL/PROJECT FIND/DROP-IN-CENT
402 WEST 41ST STREET
NEW YORK, NY 10036

NY UST

U001841428
N/A

Click here for full text details

CI2409
NNW
1/8-1/4
0.181 mi.
958 ft.

Relative:
Lower

LINCOLN TUNNEL/PROJECT FIND/DROP-IN-CENT
402 WEST 41ST STREET
NEW YORK, NY 10036

UST FINDER

1028571806
N/A

Click here for full text details

DF2410
SSE
1/8-1/4
0.182 mi.
960 ft.

Relative:
Higher

CON EDISON SERVICE BOX: 6165
33 W 33RD ST
NEW YORK, NY 10016

RCRA NonGen / NLR
NY MANIFEST

1016962492
NYP004355236

Click here for full text details

RCRA NonGen / NLR
EPA Id NYP004355236

NY MANIFEST
EPA ID NYP004355236

DG2411
SE
1/8-1/4
0.182 mi.
960 ft.

Relative:
Higher

AMAZON.COM SERVICES LLC
7 WEST 34TH STREET
NEW YORK, NY 10001

E MANIFEST

1027792136
N/A

Click here for full text details

DG2412
SE
1/8-1/4
0.182 mi.
960 ft.

Relative:
Higher

7 WEST 34TH STREET BASEMENT
7 W 34TH ST
NEW YORK, NY 10001

RCRA NonGen / NLR
FINDS
ECHO
NY MANIFEST
E MANIFEST

1000555769
NYD986983138

Click here for full text details

RCRA NonGen / NLR
EPA Id NYD986983138

FINDS
Registry ID: 110004480954
Registry ID: 110071517450

ECHO
Registry ID 110004480954
Registry ID 110071517450

NY MANIFEST
EPA ID NYD986983138

DG2413
SE
1/8-1/4
0.182 mi.
960 ft.

Relative:
Higher

AMAZON.COM SERVICES. INC. (JFK2)
7 WEST 34TH STREET
NEW YORK, NY 10001

E MANIFEST

1027792382
N/A

Click here for full text details

DG2414
SE
1/8-1/4
0.182 mi.
960 ft.

Relative:
Higher

AMAZON.COM SERVICES, INC. (JFK14)
7 WEST 34TH STREET, 6TH FLOOR
NEW YORK, NY 10001

Click here for full text details

E MANIFEST **1027792321**
N/A

DG2415
SE
1/8-1/4
0.182 mi.
960 ft.

Relative:
Higher

AMAZON.COM SERVICES LLC - JFK2
7 W 34TH ST
NEW YORK, NY 10001

Click here for full text details

RCRA-SQG
EPA Id NYR000264424

RCRA-SQG **1028907745**
NYR000264424

DG2416
SE
1/8-1/4
0.182 mi.
960 ft.

Relative:
Higher

AMAZON BOOKS, JJF1
7 WEST 34TH STREET, 6TH FLOOR
NEW YORK, NY 10001

Click here for full text details

E MANIFEST **1027791978**
N/A

CY2417
NNE
1/8-1/4
0.182 mi.
961 ft.

Relative:
Higher

ROW NYC
700 8TH AVENUE
NEW YORK, NY 10036

Click here for full text details

NY AST
Facility Id 2-296562

NY AST **U003387568**
N/A

CY2418
NNE
1/8-1/4
0.182 mi.
961 ft.

Relative:
Higher

WALGREENS
700 8TH AVE
NEW YORK, NY 10036

Click here for full text details

E MANIFEST **1027885415**
N/A

CH2419
SSE
1/8-1/4
0.183 mi.
964 ft.

Relative:
Higher

CON EDISON SERVICE BOX 5980
39 W 32ND ST FRONT OF
NEW YORK, NY 10001

RCRA NonGen / NLR
NY MANIFEST
NJ MANIFEST

1014926578
NYP004243531

Click here for full text details

RCRA NonGen / NLR
EPA Id NYP004243531

NY MANIFEST
EPA ID NYP004243531

NJ MANIFEST
EPA Id NYP004243531

CH2420
SSE
1/8-1/4
0.183 mi.
964 ft.

Relative:
Higher

39 WEST 32ND STREET
39 WEST 32ND STREET
NEW YORK, NY 10001

NY AST

U003393430
N/A

Click here for full text details

NY AST
Facility Id 2-281239

DH2421
NE
1/8-1/4
0.183 mi.
964 ft.

Relative:
Higher

CON EDISON
120 W 44TH ST & 6TH AVE
NEW YORK, NY 10036

NY MANIFEST

S117736580
N/A

Click here for full text details

NY MANIFEST
EPA ID NYP004536777

CK2422
NNW
1/8-1/4
0.183 mi.
964 ft.

Relative:
Lower

CON EDISON - VAULT 8951
9TH AVE & W 42ND ST
NEW YORK, NY 10036

NY MANIFEST

S120957838
N/A

Click here for full text details

NY MANIFEST
EPA ID NYP004886675

CK2423
NNW
1/8-1/4
0.183 mi.
964 ft.

Relative: Lower

CON EDISON SERVICE BOX: 8120
W 42ND ST & 9TH AVE
NEW YORK, NY 10036

NJ MANIFEST **S117986249**
N/A

Click here for full text details

NJ MANIFEST
EPA Id NYP004268207

CK2424
NNW
1/8-1/4
0.183 mi.
964 ft.

Relative: Lower

CON EDISON SERVICE BOX: 8120
W 42ND ST & 9TH AVE
NEW YORK, NY 10036

RCRA NonGen / NLR **1016144033**
FINDS **NYP004268207**
ECHO
NY MANIFEST

Click here for full text details

RCRA NonGen / NLR
EPA Id NYP004268207

FINDS
Registry ID: 110064280807

ECHO
Registry ID 110064280807

NY MANIFEST
EPA ID NYP004268207

CU2425
NNE
1/8-1/4
0.183 mi.
966 ft.

Relative: Higher

ONE ASTOR PLAZA
1515 BROADWAY
NEW YORK, NY 10036

NY AST **A100183018**
N/A

Click here for full text details

NY AST
Facility Id 2-603348

CU2426
NNE
1/8-1/4
0.183 mi.
966 ft.

Relative: Higher

R E BUILDING
1515 BROADWAY 6TH FLOOR
NEW YORK, NY 10036

RCRA NonGen / NLR **1004761249**
FINDS **NYR000082255**
ECHO
NY MANIFEST

Click here for full text details

RCRA NonGen / NLR
EPA Id NYR000082255

FINDS
Registry ID: 110004559576

ECHO

R E BUILDING (Continued) **1004761249**

Registry ID 110004559576

NY MANIFEST
EPA ID NYP000899229
EPA ID NYR000082255

CU2427
NNE
1/8-1/4
0.183 mi.
966 ft.

Relative:
Higher

SERINO COYNE INC **RCRA NonGen / NLR** **1000446200**
1515 BROADWAY 4TH FL **FINDS** **NYD986910420**
NEW YORK, NY 10036 **ECHO**
NY MANIFEST

Click here for full text details

RCRA NonGen / NLR
EPA Id NYD986910420

FINDS
Registry ID: 110004451726

ECHO
Registry ID 110004451726

NY MANIFEST
EPA ID NYD986910420

CU2428
NNE
1/8-1/4
0.183 mi.
966 ft.

Relative:
Higher

S L GREEN REALTY CORP **RCRA NonGen / NLR** **1000389886**
1515 BROADWAY - BASEMENT **NY MANIFEST** **NYD986876563**
NEW YORK, NY 10036

Click here for full text details

RCRA NonGen / NLR
EPA Id NYD986876563

NY MANIFEST
EPA ID NYD986876563

CU2429
NNE
1/8-1/4
0.183 mi.
966 ft.

Relative:
Higher

JONES LANG LASALLE **RCRA NonGen / NLR** **1004762091**
1515 BROADWAY 11TH & 12TH FL **NY MANIFEST** **NYR000093443**
NEW YORK, NY 10036

Click here for full text details

RCRA NonGen / NLR
EPA Id NYR000093443

NY MANIFEST

JONES LANG LASALLE (Continued) **1004762091**

EPA ID NYR000093443

CU2430
NNE
1/8-1/4
0.183 mi.
966 ft.

Relative:
Higher

CON EDISON - 1515 BROADWAY ASSOCI LP
1515 BROADWAY
NEW YORK, NY 10036

RCRA NonGen / NLR
FINDS
ECHO
NY MANIFEST

1004761764
NYR000090175

Click here for full text details

RCRA NonGen / NLR
EPA Id NYR000090175

FINDS
Registry ID: 110009487965

ECHO
Registry ID 110009487965

NY MANIFEST
EPA ID NYR000090175

CU2431
NNE
1/8-1/4
0.183 mi.
966 ft.

Relative:
Higher

ALLIED GRAPHIC ARTS
1515 BROADWAY 42ND FLOOR
NEW YORK, NY 10036

RCRA NonGen / NLR
FINDS
ECHO
NY MANIFEST

1000871981
NY0000120063

Click here for full text details

RCRA NonGen / NLR
EPA Id NY0000120063

FINDS
Registry ID: 110004312208

ECHO
Registry ID 110004312208

NY MANIFEST
EPA ID NY0000120063

DC2432
NE
1/8-1/4
0.183 mi.
967 ft.

Relative:
Higher

CON EDISON SERVICE BOX: 8534
151 W 44TH ST FRONT OF
NEW YORK, NY 10036

RCRA NonGen / NLR
NY MANIFEST

1016964861
NYP004377669

Click here for full text details

RCRA NonGen / NLR
EPA Id NYP004377669

CON EDISON SERVICE BOX: 8534 (Continued) **1016964861**

NY MANIFEST
EPA ID NYP004377669

DE2433
ESE
1/8-1/4
0.183 mi.
968 ft.

Relative:
Higher

CON EDISON V0174
13 W 37TH ST
NEW YORK, NY 10018

RCRA NonGen / NLR **1007206918**
NY MANIFEST **NYP004033825**

Click here for full text details

RCRA NonGen / NLR
EPA Id NYP004033825

NY MANIFEST
EPA ID NYP004033825

DA2434
ENE
1/8-1/4
0.184 mi.
969 ft.

Relative:
Higher

CON EDISON
42 ST & 6 AV
NEW YORK, NY 10036

NY MANIFEST **S117537497**
N/A

Click here for full text details

NY MANIFEST
EPA ID NYP004700664

DA2435
ENE
1/8-1/4
0.184 mi.
969 ft.

Relative:
Higher

CON EDISON MANHOLE 57931
6 AVE & W 42 ST
NEW YORK, NY 10016

RCRA NonGen / NLR **1010327402**
NY MANIFEST **NYP004146486**

Click here for full text details

RCRA NonGen / NLR
EPA Id NYP004146486

NY MANIFEST
EPA ID NYP004146486

DA2436
ENE
1/8-1/4
0.184 mi.
969 ft.

Relative:
Higher

CON EDISON
W 42ND & 6TH AVE
NEW YORK, NY 10036

NY MANIFEST **S117564611**
N/A

Click here for full text details

NY MANIFEST
EPA ID NYP004387882

DA2437
ENE
1/8-1/4
0.184 mi.
969 ft.

Relative:
Higher

CON EDISON MANHOLE 57931
6TH AVE & W 42 ST
NEW YORK, NY 10003

Click here for full text details

RCRA NonGen / NLR
EPA Id NYP004146452

RCRA NonGen / NLR **1010327396**
NYP004146452

DA2438
ENE
1/8-1/4
0.184 mi.
969 ft.

Relative:
Higher

CON ED
W 42 ST & 6TH AVE
NEW YORK, NY 10036

Click here for full text details

NY MANIFEST
EPA ID NYP004889766

NY MANIFEST **S118563847**
N/A

DA2439
ENE
1/8-1/4
0.184 mi.
969 ft.

Relative:
Higher

CONSOLIDATED EDISON
6TH AVE & 42ND STREET
NEW YORK, NY 10008

Click here for full text details

NY MANIFEST
EPA ID NYP004147559

NY MANIFEST **S108650610**
N/A

DA2440
ENE
1/8-1/4
0.184 mi.
969 ft.

Relative:
Higher

CON EDISON SERVICE BOX: 8174
W 42ND & 6TH AVE
NEW YORK, NY 10036

Click here for full text details

RCRA NonGen / NLR
EPA Id NYP004387882

RCRA NonGen / NLR **1016965931**
NYP004387882

CW2441
SSE
1/8-1/4
0.184 mi.
970 ft.

Relative:
Higher

1265 BROADWAY
1265 BROADWAY
NEW YORK, NY 10001

Click here for full text details

NY AST
Facility Id 2-244333

NY AST **U003387266**
N/A

DH2442
NE
1/8-1/4
0.184 mi.
972 ft.

Relative:
Higher

CON EDISON MANHOLE: 59183
120 W 44TH ST W OF 6TH AVE FRONT OF
NEW YORK, NY 10036

RCRA NonGen / NLR
NY MANIFEST

1016143162
NYP004258968

Click here for full text details

RCRA NonGen / NLR
EPA Id NYP004258968

NY MANIFEST
EPA ID NYP004258968

DH2443
NE
1/8-1/4
0.184 mi.
972 ft.

Relative:
Higher

CON EDISON MANHOLE: 59183
120 W 44TH ST W OF 6TH AVE FRONT OF
NEW YORK, NY 10036

NJ MANIFEST

S117985472
N/A

Click here for full text details

NJ MANIFEST
EPA Id NYP004258968

DH2444
NE
1/8-1/4
0.184 mi.
972 ft.

Relative:
Higher

O. & O. PROPERTIES CORP.
120 WEST 44TH STREET
NEW YORK, NY 10036

NY AST

U004044955
N/A

Click here for full text details

NY AST
Facility Id 2-606122

DH2445
NE
1/8-1/4
0.184 mi.
972 ft.

Relative:
Higher

HOTEL-VACANT
120 WEST 44TH STREET
NEW YORK, NY 10036

NY LTANKS

S107784808
N/A

Click here for full text details

NY LTANKS
Spill Number/Closed Date 0510701 / 2006-08-08
Site ID 356722
Spill Date 2005-12-13

DA2446
ENE
1/8-1/4
0.184 mi.
974 ft.

Relative:
Higher

MTA NYCT -42ND ST & 6TH AVE
42ND ST & 6TH AVE STATION
NEW YORK, NY 10036

RCRA-SQG
NY MANIFEST

1001229311
NYR000058669

Click here for full text details

RCRA-SQG
EPA Id NYR000058669

NY MANIFEST

MTA NYCT -42ND ST & 6TH AVE (Continued) **1001229311**

EPA ID NYR000058669

CK2447
NNW
1/8-1/4
0.184 mi.
974 ft.

Relative:
Lower

CON EDISON **RCRA NonGen / NLR** **1014398133**
584 9TH AVE & 42ND ST FO **NY MANIFEST** **NYP004204848**
NEW YORK, NY 10112 **NJ MANIFEST**

Click here for full text details

RCRA NonGen / NLR
EPA Id NYP004204848

NY MANIFEST
EPA ID NYP004204848

NJ MANIFEST
EPA Id NYP004204848

CX2448
North
1/8-1/4
0.185 mi.
976 ft.

Relative:
Lower

CON ED - V 0989 **RCRA NonGen / NLR** **1007206147**
315 W 44 ST **NY MANIFEST** **NYP004004511**
NEW YORK, NY 10036

Click here for full text details

RCRA NonGen / NLR
EPA Id NYP004004511

NY MANIFEST
EPA ID NYP004004511

CT2449
West
1/8-1/4
0.185 mi.
977 ft.

Relative:
Higher

CON EDISON **NY MANIFEST** **S117059966**
408-406 W 33RD ST & 10TH AVE E **N/A**
NEW YORK, NY 10001

Click here for full text details

NY MANIFEST
EPA ID NYP004521696

DC2450
NE
1/8-1/4
0.185 mi.
977 ft.

Relative:
Higher

CON EDISON SERVICE BOX: 8533 **RCRA NonGen / NLR** **1016964860**
153 W 44TH ST FRONT OF **NY MANIFEST** **NYP004377651**
NEW YORK, NY 10036

Click here for full text details

RCRA NonGen / NLR
EPA Id NYP004377651

NY MANIFEST

CON EDISON SERVICE BOX: 8533 (Continued) **1016964860**

EPA ID NYP004377651

DC2451
NE
1/8-1/4
0.186 mi.
980 ft.

Relative:
Higher

CON EDISON - 44TH ST **PA MANIFEST** **S118888956**
145 W 44TH ST **N/A**
NY, NY 10036

Click here for full text details

PA MANIFEST
Generator EPA Id NYP004714333

DC2452
NE
1/8-1/4
0.186 mi.
980 ft.

Relative:
Higher

HOTEL MACKLOWE **RCRA NonGen / NLR** **1000446198**
145 W 44TH ST **FINDS** **NYD986905131**
NEW YORK, NY 10036 **ECHO**
NY DRYCLEANERS
NY MANIFEST

Click here for full text details

RCRA NonGen / NLR
EPA Id NYD986905131

FINDS
Registry ID: 110004448946

ECHO
Registry ID 110004448946

NY DRYCLEANERS
Facility Id 2-6202-01683

NY MANIFEST
EPA ID NYD986905131

DC2453
NE
1/8-1/4
0.186 mi.
980 ft.

Relative:
Higher

CON EDISON SERVICE BOX: 8535 **RCRA NonGen / NLR** **1016143164**
145 W 44TH ST W OF 6TH AVE FRONT OF **NY MANIFEST** **NYP004258984**
NEW YORK, NY 10038

Click here for full text details

RCRA NonGen / NLR
EPA Id NYP004258984

NY MANIFEST
EPA ID NYP004258984

DC2454
NE
1/8-1/4
0.186 mi.
980 ft.

Relative:
Higher

CON EDISON SERVICE BOX: 8535
145 W 44TH ST W OF 6TH AVE FRONT OF
NEW YORK, NY 10038

NJ MANIFEST | **S117985474**
N/A

Click here for full text details

NJ MANIFEST
EPA Id NYP004258984

DI2455
NNW
1/8-1/4
0.186 mi.
980 ft.

Relative:
Lower

577 9TH AVENUE AKA 400 WEST 42 ST
577 9TH AVENUE AKA 400 WEST 42 ST
NEW YORK, NY 10036

NY AST | **A100433712**
N/A

Click here for full text details

NY AST
Facility Id 2-612752

DF2456
SSE
1/8-1/4
0.186 mi.
983 ft.

Relative:
Higher

CON EDISON
34-33 36 ST
LONG ISLAND CITY, NY 10001

NY MANIFEST | **S117319665**
N/A

Click here for full text details

NY MANIFEST
EPA ID NYP004678017

CT2457
West
1/8-1/4
0.186 mi.
983 ft.

Relative:
Higher

CON EDISON
415-09 W 33RD ST & 10TH AVE S
NEW YORK, NY 10001

NY MANIFEST | **S117059983**
N/A

Click here for full text details

NY MANIFEST
EPA ID NYP004521878

CX2458
North
1/8-1/4
0.187 mi.
985 ft.

Relative:
Lower

MANHATTAN PAINTING & DECORATING - LVPNY04368-CH2
321 WEST 44TH STREET
NEW YORK, NY 10036

E MANIFEST | **1027975139**
N/A

Click here for full text details

CX2459
North
1/8-1/4
0.187 mi.
985 ft.

Relative:
Lower

CINERIC INC
321 W 44TH ST - 4TH FL
NEW YORK, NY 10036

RCRA-VSQG
FINDS
ECHO
NY MANIFEST
NJ MANIFEST

1000555821
NYD986983666

Click here for full text details

RCRA-VSQG
EPA Id NYD986983666

FINDS
Registry ID: 110004481178

ECHO
Registry ID 110004481178

NY MANIFEST
EPA ID NYD092653831
EPA ID NYD986983666

NJ MANIFEST
EPA Id NYD986983666

CX2460
North
1/8-1/4
0.187 mi.
985 ft.

Relative:
Lower

EEJRE 321 WEST
321 WEST 44TH STREET
NEW YORK, NY 10036

NY AST

U004048458
N/A

Click here for full text details

NY AST
Facility Id 2-192309

CX2461
North
1/8-1/4
0.187 mi.
985 ft.

Relative:
Lower

TECHNICOLOR
321 W 44TH ST
NEW YORK, NY 10036

RCRA-VSQG
NY Spills
FINDS

1000243016
NYD092653831

Click here for full text details

RCRA-VSQG
EPA Id NYD092653831

NY Spills
Spill Number/Closed Date 0503745 / 2006-09-07
Site ID 348421
Spill Date 2005-06-28

FINDS
Registry ID: 110060253103

DJ2462
SSE
1/8-1/4
0.187 mi.
985 ft.

Relative:
Higher

CON EDISON SERVICE BOX: 5982
37 W 32ND ST
NEW YORK, NY 10016

RCRA NonGen / NLR **1016962494**
NYP004355251

Click here for full text details

RCRA NonGen / NLR
EPA Id NYP004355251

DK2463
WNW
1/8-1/4
0.187 mi.
986 ft.

Relative:
Lower

CON EDISON
434 W 35 ST
NEW YORK, NY 10001

NY MANIFEST **S117314288**
N/A

Click here for full text details

NY MANIFEST
EPA ID NYP004613337

CZ2464
WSW
1/8-1/4
0.187 mi.
988 ft.

Relative:
Lower

CON EDISON - MANHOLE M58103
338 W 31ST ST
NEW YORK, NY 10016

NY MANIFEST **S123692286**
N/A

Click here for full text details

NY MANIFEST
EPA ID NYP005183041

CL2465
SSW
1/8-1/4
0.187 mi.
989 ft.

Relative:
Lower

CON EDISON
365-67 7TH AVE & 30TH ST N OF
NEW YORK, NY 10001

NY MANIFEST **S117059600**
N/A

Click here for full text details

NY MANIFEST
EPA ID NYP004517769

CO2466
ENE
1/8-1/4
0.187 mi.
989 ft.

Relative:
Higher

CON EDISON
103 W 43RD ST VAULT8191
NEW YORK, NY 10036

NY MANIFEST **S118256612**
N/A

Click here for full text details

NY MANIFEST
EPA ID NYP004790424

CO2467
ENE
1/8-1/4
0.187 mi.
989 ft.

Relative:
Higher

CON EDISON
103 W 43RD ST VAULT8196
NEW YORK, NY 10036

Click here for full text details

RCRA NonGen / NLR
EPA Id NYP004790432

RCRA NonGen / NLR **1019325056**
NYP004790432

CO2468
ENE
1/8-1/4
0.187 mi.
989 ft.

Relative:
Higher

CON EDISON
103 W 43RD ST VAULT8186
NEW YORK, NY 10036

Click here for full text details

RCRA NonGen / NLR
EPA Id NYP004790416

RCRA NonGen / NLR **1019325054**
NYP004790416

CO2469
ENE
1/8-1/4
0.187 mi.
989 ft.

Relative:
Higher

CON EDISON
103 W 43RD ST VAULT8196
NEW YORK, NY 10036

Click here for full text details

NY MANIFEST
EPA ID NYP004790432

NY MANIFEST **S119075683**
N/A

CO2470
ENE
1/8-1/4
0.187 mi.
989 ft.

Relative:
Higher

CON EDISON
103 W 43RD ST VAULT8186
NEW YORK, NY 10036

Click here for full text details

NY MANIFEST
EPA ID NYP004790416

NY MANIFEST **S119075682**
N/A

CO2471
ENE
1/8-1/4
0.187 mi.
989 ft.

Relative:
Higher

CON EDISON
103 W 43RD ST VAULT8191
NEW YORK, NY 10036

Click here for full text details

RCRA NonGen / NLR
EPA Id NYP004790424

RCRA NonGen / NLR **1019325055**
NYP004790424

CO2472
ENE
1/8-1/4
0.187 mi.
989 ft.

Relative:
Higher

CON EDISON
103 W 43RD ST VAULT8196
NEW YORK, NY 10036

NJ MANIFEST **S120672450**
N/A

Click here for full text details

NJ MANIFEST
EPA Id NYP004790432
EPA Id NYP004790424
EPA Id NYP004790416

DC2473
NE
1/8-1/4
0.188 mi.
990 ft.

Relative:
Higher

CON EDISON SERVICE BOX: 8536
141 W 44TH ST FRONT OF
NEW YORK, NY 10036

RCRA NonGen / NLR **1016964862**
NY MANIFEST **NYP004377677**

Click here for full text details

RCRA NonGen / NLR
EPA Id NYP004377677

NY MANIFEST
EPA ID NYP004377677

DA2474
ENE
1/8-1/4
0.188 mi.
990 ft.

Relative:
Higher

HOME BOX OFFICE - HBO
1100 AVENUE OF THE AMERICAS
NEW YORK, NY 10036

RCRA-VSQG **1001489134**
FINDS **NYR000071639**
ECHO
NY MANIFEST

Click here for full text details

RCRA-VSQG
EPA Id NYR000071639

FINDS
Registry ID: 110008108387

ECHO
Registry ID 110008108387

NY MANIFEST
EPA ID NYR000071639

DA2475
ENE
1/8-1/4
0.188 mi.
990 ft.

Relative:
Higher

1100 AVENUE OF THE AMERICAS ASSOCIATES
1100 6TH AVENUE
NEW YORK, NY 10036

NY AST **A100514996**
N/A

Click here for full text details

NY AST
Facility Id 2-610207

DA2476
ENE
1/8-1/4
0.188 mi.
990 ft.

Relative:
Higher

CONSOLIDATED EDISON
1100 6TH AVE
NEW YORK, NY 10024

NY MANIFEST **1009239193**
N/A

Click here for full text details

NY MANIFEST
EPA ID NYP004058426

DL2477
WSW
1/8-1/4
0.188 mi.
990 ft.

Relative:
Lower

AMTRAK
7TH AVE & W 31ST ST - PENN STA
NEW YORK, NY 10001

RCRA-VSQG **1007112574**
E MANIFEST **NYR000118554**

Click here for full text details

RCRA-VSQG
EPA Id NYR000118554

DF2478
SSE
1/8-1/4
0.188 mi.
991 ft.

Relative:
Higher

ARCADE BUILDING ASSOCIATES
34 WEST 33RD STREET
NEW YORK, NY 10001

NY AST **A100178236**
N/A

Click here for full text details

NY AST
Facility Id 2-606007

DF2479
SSE
1/8-1/4
0.188 mi.
991 ft.

Relative:
Higher

HIS INTERNATIONAL LLC
34 WEST 33RD STREET, 2ND FLOOR
NEW YORK, NY 10001

E MANIFEST **1027833204**
N/A

Click here for full text details

DF2480
SSE
1/8-1/4
0.188 mi.
991 ft.

Relative:
Higher

CON EDISON
FO 34 W 33 ST
NEW YORK, NY 10018

NY MANIFEST **S113919525**
N/A

Click here for full text details

NY MANIFEST
EPA ID NYP004355855

CM2481
SE
1/8-1/4
0.188 mi.
992 ft.

Relative:
Higher

8-10 WEST 36TH STREET CORP.
8-10 WEST 36TH STREET
NEW YORK, NY 10018

UST FINDER

1028596843
N/A

Click here for full text details

CM2482
SE
1/8-1/4
0.188 mi.
992 ft.

Relative:
Higher

8-10 WEST 36TH STREET CORP.
8-10 WEST 36TH STREET
NEW YORK, NY 10018

NY UST

U004275609
N/A

Click here for full text details

CV2483
ESE
1/8-1/4
0.188 mi.
992 ft.

Relative:
Higher

32 W. 39TH MIDTOWN PROPERTIES LLC
32 WEST 39TH STREET
NEW YORK, NY 10018

NY LTANKS
NY UST

U003312898
N/A

Click here for full text details

NY LTANKS
Spill Number/Closed Date 0406617 / 2006-10-17
Site ID 292756
Spill Date 2004-09-16

CV2484
ESE
1/8-1/4
0.188 mi.
992 ft.

Relative:
Higher

CON EDISON SERVICE BOX: 7502
32 W 39TH ST FRONT OF
NEW YORK, NY 10018

RCRA NonGen / NLR
FINDS
ECHO
NY MANIFEST

1016143508
NYP004262887

Click here for full text details

RCRA NonGen / NLR
EPA Id NYP004262887

FINDS
Registry ID: 110055435541

ECHO
Registry ID 110055435541

NY MANIFEST
EPA ID NYP004262887

CV2485
ESE
1/8-1/4
0.188 mi.
992 ft.

Relative:
Higher

CON EDISON SERVICE BOX: 7502
32 W 39TH ST FRONT OF
NEW YORK, NY 10018

NJ MANIFEST **S117985768**
N/A

Click here for full text details

NJ MANIFEST
EPA Id NYP004262887

CV2486
ESE
1/8-1/4
0.188 mi.
992 ft.

Relative:
Higher

32 WEST 39TH STREET
32 WEST 39TH STREET
NEW YORK CITY, NY

NY LTANKS **S107523584**
N/A

Click here for full text details

NY LTANKS
Spill Number/Closed Date 0512893 / 2006-03-31
Site ID 359282
Spill Date 2006-02-07

CV2487
ESE
1/8-1/4
0.188 mi.
992 ft.

Relative:
Higher

32 W. 39TH MIDTOWN PROPERTIES LLC
32 WEST 39TH STREET
NEW YORK, NY 10018

UST FINDER **1028573235**
N/A

Click here for full text details

CO2488
ENE
1/8-1/4
0.188 mi.
992 ft.

Relative:
Higher

BANK OF AMERICA
1111 6TH AVENUE
NEW YORK, NY 10036

NY AST **A100452218**
N/A

Click here for full text details

NY AST
Facility Id 2-611107

DF2489
SSE
1/8-1/4
0.188 mi.
992 ft.

Relative:
Higher

CON EDISON SERVICE BOX: 6172
30 W 33RD ST FRONT OF
NEW YORK, NY 10016

RCRA NonGen / NLR **1016962500**
NY MANIFEST **NYP004355350**

Click here for full text details

RCRA NonGen / NLR
EPA Id NYP004355350

NY MANIFEST
EPA ID NYP004355350

CK2490
NNW
1/8-1/4
0.188 mi.
993 ft.

Relative:
Lower

CON EDISON SERVICE BOX: 8106
402 W 42ND ST
NEW YORK, NY 10036

RCRA NonGen / NLR **1016144047**
FINDS **NYP004268348**
ECHO
NY MANIFEST

Click here for full text details

RCRA NonGen / NLR
EPA Id NYP004268348

FINDS
Registry ID: 110055428176

ECHO
Registry ID 110055428176

NY MANIFEST
EPA ID NYP004268348

CK2491
NNW
1/8-1/4
0.188 mi.
993 ft.

Relative:
Lower

CON EDISON SERVICE BOX: 8106
402 W 42ND ST
NEW YORK, NY 10036

NJ MANIFEST **S117986262**
N/A

Click here for full text details

NJ MANIFEST
EPA Id NYP004268348

CV2492
ESE
1/8-1/4
0.189 mi.
996 ft.

Relative:
Higher

25 W 38 ST
25 W 38 ST
NEW YORK, NY 10018

NY AST **U003384183**
N/A

Click here for full text details

NY AST
Facility Id 2-084700

DF2493
SSE
1/8-1/4
0.189 mi.
997 ft.

Relative:
Higher

20 WEST 33ND STREET
20 WEST 33RD STREET
NEW YORK, NY 10001

NY AST **U004078483**
N/A

Click here for full text details

NY AST
Facility Id 2-602651

DM2494
SE
1/8-1/4
0.189 mi.
998 ft.

Relative:
Higher

CON EDISON - 35TH ST
3 W 35TH ST
NY, NY 10001

Click here for full text details

PA MANIFEST
Generator EPA Id NYP004721916

Database(s): **PA MANIFEST**
EDR ID Number: **S118888945**
EPA ID Number: **N/A**

DM2495
SE
1/8-1/4
0.189 mi.
998 ft.

Relative:
Higher

3 WEST 35TH STREET
3 WEST 35TH STREET
NEW YORK, NY 10018

Click here for full text details

NY AST
Facility Id 2-603544

Database(s): **NY AST**
EDR ID Number: **U003397235**
EPA ID Number: **N/A**

DM2496
SE
1/8-1/4
0.189 mi.
998 ft.

Relative:
Higher

CON EDISON
3 W 35 ST
NEW YORK, NY 10001

Click here for full text details

NY MANIFEST
EPA ID NYP004721916

Database(s): **NY MANIFEST**
EDR ID Number: **S117739097**
EPA ID Number: **N/A**

DC2497
NE
1/8-1/4
0.189 mi.
1000 ft.

Relative:
Higher

CON EDISON SERVICE BOX: 8538
137 W 44 ST
NEW YORK, NY 10036

Click here for full text details

NJ MANIFEST
EPA Id NYP004259107

Database(s): **NJ MANIFEST**
EDR ID Number: **S117985485**
EPA ID Number: **N/A**

DC2498
NE
1/8-1/4
0.189 mi.
1000 ft.

Relative:
Higher

CON EDISON SERVICE BOX: 8538
137 W 44 ST
NEW YORK, NY 10036

Click here for full text details

RCRA NonGen / NLR
EPA Id NYP004259107

FINDS
Registry ID: 110055468952

ECHO

Database(s): **RCRA NonGen / NLR**
FINDS
ECHO
NY MANIFEST
EDR ID Number: **1016143175**
EPA ID Number: **NYP004259107**

CON EDISON SERVICE BOX: 8538 (Continued) **1016143175**

Registry ID 110055468952

NY MANIFEST
EPA ID NYP004259107

CV2499
ESE
1/8-1/4
0.190 mi.
1002 ft.

Relative:
Higher

26-28 W 38 ST **NY AST** **U004076805**
26-28 WEST 38TH STREET **N/A**
NEW YORK, NY 10018

Click here for full text details

NY AST
Facility Id 2-189103

DN2500
WNW
1/8-1/4
0.190 mi.
1002 ft.

Relative:
Lower

CON EDISON **NY MANIFEST** **S117736693**
419-17 W 36TH ST & DYER AVE **N/A**
NEW YORK, NY 10018

Click here for full text details

NY MANIFEST
EPA ID NYP004554127

DH2501
NE
1/8-1/4
0.190 mi.
1003 ft.

Relative:
Higher

CON EDISON SERVICE BOX: 8554 **RCRA NonGen / NLR** **1016143197**
118 W 44TH ST **FINDS** **NYP004259339**
NEW YORK, NY 10036 **ECHO**
NY MANIFEST

Click here for full text details

RCRA NonGen / NLR
EPA Id NYP004259339

FINDS
Registry ID: 110055453370

ECHO
Registry ID 110055453370

NY MANIFEST
EPA ID NYP004259339

DH2502
NE
1/8-1/4
0.190 mi.
1003 ft.

Relative:
Higher

CON EDISON SERVICE BOX: 8554 — **NJ MANIFEST** — **S117985502**
118 W 44TH ST — **N/A**
NEW YORK, NY 10036

Click here for full text details

NJ MANIFEST
EPA Id NYP004259339

CS2503
SW
1/8-1/4
0.190 mi.
1005 ft.

Relative:
Lower

243 WEST 30TH REALTY LLC — **NY AST** — **U003074327**
243 WEST 30TH ST — **N/A**
NEW YORK, NY 10001

Click here for full text details

NY AST
Facility Id 2-085189

CS2504
SW
1/8-1/4
0.190 mi.
1005 ft.

Relative:
Lower

ADWAR CASTING CO LTD — **RCRA NonGen / NLR** — **1004755529**
243 W 30TH ST — **NY0000063164**
NEW YORK, NY 10001

Click here for full text details

RCRA NonGen / NLR
EPA Id NY0000063164

CS2505
SW
1/8-1/4
0.190 mi.
1005 ft.

Relative:
Lower

TITANIUM CONSTRUCTION — **E MANIFEST** — **1027873621**
247 WEST 30TH STREET 11TH FL — **N/A**
NEW YORK, NY 10001

Click here for full text details

CS2506
SW
1/8-1/4
0.190 mi.
1005 ft.

Relative:
Lower

247 WEST 30TH STREET. ASSOCIATES, LLC — **NY AST** — **U003386194**
247 WEST 30TH STREET — **N/A**
NEW YORK, NY 10001

Click here for full text details

NY AST
Facility Id 2-099201

DE2507
ESE
1/8-1/4
0.190 mi.
1005 ft.

Relative:
Higher

12 W 37 ST
12 WEST 37TH STREET
NEW YORK, NY 10018

Click here for full text details

NY AST
Facility Id 2-600772

Database(s): NY AST
EDR ID Number: A100173484
EPA ID Number: N/A

DE2508
ESE
1/8-1/4
0.190 mi.
1005 ft.

Relative:
Higher

WEST MARINE #132
12 WEST 37TH
NEW YORK CITY, NY 10018

Click here for full text details

Database(s): E MANIFEST
EDR ID Number: 1028040460
EPA ID Number: N/A

CV2509
ESE
1/8-1/4
0.190 mi.
1005 ft.

Relative:
Higher

CON EDISON SERVICE BOX: 7235
23 W 38TH ST
NEW YORK, NY 10018

Click here for full text details

RCRA NonGen / NLR
EPA Id NYP004447413

NY MANIFEST
EPA ID NYP004447413

Database(s): RCRA NonGen / NLR, NY MANIFEST
EDR ID Number: 1016971009
EPA ID Number: NYP004447413

DO2510
West
1/8-1/4
0.190 mi.
1005 ft.

Relative:
Lower

CON EDISON VAULT 5322
426 W 34TH ST
NEW YORK, NY 10001

Click here for full text details

RCRA NonGen / NLR
EPA Id NYP004242392

NY MANIFEST
EPA ID NYP004242392

Database(s): RCRA NonGen / NLR, NY MANIFEST
EDR ID Number: 1014926471
EPA ID Number: NYP004242392

DO2511
West
1/8-1/4
0.190 mi.
1005 ft.

Relative:
Lower

CON EDISON VAULT: 5322
426 W 34TH ST
NEW YORK, NY 10001

Click here for full text details

RCRA NonGen / NLR
EPA Id NYP004258174

Database(s): RCRA NonGen / NLR, NY MANIFEST
EDR ID Number: 1016143087
EPA ID Number: NYP004258174

CON EDISON VAULT: 5322 (Continued) **1016143087**

NY MANIFEST
EPA ID NYP004258174

CX2512
North
1/8-1/4
0.191 mi.
1006 ft.

Relative:
Lower

CON EDISON MANHOLE: 8504
344 W 44TH
NEW YORK, NY 10036

NJ MANIFEST **S117986342**
N/A

Click here for full text details

NJ MANIFEST
EPA Id NYP004269213

CX2513
North
1/8-1/4
0.191 mi.
1006 ft.

Relative:
Lower

CON EDISON MANHOLE: 8504
344 W 44TH
NEW YORK, NY 10036

RCRA NonGen / NLR **1016144133**
FINDS **NYP004269213**
ECHO
NY MANIFEST

Click here for full text details

RCRA NonGen / NLR
EPA Id NYP004269213

FINDS
Registry ID: 110055461227

ECHO
Registry ID 110055461227

NY MANIFEST
EPA ID NYP004269213

DP2514
SW
1/8-1/4
0.191 mi.
1007 ft.

Relative:
Lower

251 WEST 30TH-JUSTIN TOWER LTD
251 WEST 30TH STREET
NEW YORK, NY 10001

NY AST **A100178260**
N/A

Click here for full text details

NY AST
Facility Id 2-606032

DP2515
SW
1/8-1/4
0.191 mi.
1007 ft.

Relative:
Lower

WEST 25130 REALTY ASSOC
251 W 30TH ST
NEW YORK, NY 10001

RCRA NonGen / NLR **1000390824**
NYD980533459

Click here for full text details

RCRA NonGen / NLR
EPA Id NYD980533459

DP2516
SW
1/8-1/4
0.191 mi.
1007 ft.

Relative:
Lower

HENRY LANDIS INC
251 W 30TH ST
NEW YORK, NY 10001

RCRA NonGen / NLR **1000372396**
NYD001546803

Click here for full text details

RCRA NonGen / NLR
EPA Id NYD001546803

DP2517
SW
1/8-1/4
0.191 mi.
1007 ft.

Relative:
Lower

COMMODITY LABS INC
251 W 30TH
NEW YORK, NY 10001

RCRA NonGen / NLR **1000301022**
NYD075218123

Click here for full text details

RCRA NonGen / NLR
EPA Id NYD075218123

CH2518
SSE
1/8-1/4
0.191 mi.
1007 ft.

Relative:
Higher

CON EDISON MANHOLE: 5990
52 W 32ND ST FRONT OF
NEW YORK, NY 10018

RCRA NonGen / NLR **1016962672**
NY MANIFEST **NYP004357307**

Click here for full text details

RCRA NonGen / NLR
EPA Id NYP004357307

NY MANIFEST
EPA ID NYP004357307

DP2519
SW
1/8-1/4
0.191 mi.
1008 ft.

Relative:
Lower

CON EDISON
257 W 30 ST
NEW YORK, NY 10001

NY MANIFEST **S117313904**
N/A

Click here for full text details

NY MANIFEST
EPA ID NYP004608907

DP2520
SW
1/8-1/4
0.191 mi.
1008 ft.

Relative:
Lower

BENKAY JEWELRY CO
259 W 30TH ST
NEW YORK, NY 10001

RCRA NonGen / NLR **1000268075**
NY MANIFEST **NYD001313097**

Click here for full text details

RCRA NonGen / NLR
EPA Id NYD001313097

NY MANIFEST
EPA ID NYD001313097

DP2521
SW
1/8-1/4
0.191 mi.
1008 ft.

Relative:
Lower

A ALLAND INC
259 W 30TH ST 7TH FLOOR
NEW YORK, NY 10001

RCRA NonGen / NLR **1001233278**
NYR000064550

Click here for full text details

RCRA NonGen / NLR
EPA Id NYR000064550

DP2522
SW
1/8-1/4
0.191 mi.
1008 ft.

Relative:
Lower

PEOPLES WATCH REPAIR CO
259 W 30TH ST
NEW YORK, NY 10001

RCRA NonGen / NLR **1000348107**
NYD011555109

Click here for full text details

RCRA NonGen / NLR
EPA Id NYD011555109

DP2523
SW
1/8-1/4
0.191 mi.
1008 ft.

Relative:
Lower

259 WEST 30TH ST
259 WEST 30TH ST
NEW YORK, NY 10001

NY AST **U004076450**
N/A

Click here for full text details

NY AST
Facility Id 2-155314

DP2524
SW
1/8-1/4
0.191 mi.
1008 ft.

Relative:
Lower

W & W JEWELERS INC
259 W 30TH ST STE 501
NEW YORK, NY 10001

RCRA NonGen / NLR **1000554759**
NY MANIFEST **NYD986972370**
RI MANIFEST

Click here for full text details

RCRA NonGen / NLR
EPA Id NYD986972370

NY MANIFEST

W & W JEWELERS INC (Continued) **1000554759**

EPA ID NYD986972370

RI MANIFEST
EPA Id NYD986972370
Manifest Document Number RIC0034495

CL2525
SSW
1/8-1/4
0.191 mi.
1009 ft.

Relative:
Lower

ARTISTIC GROUP THE **RCRA NonGen / NLR** **1000890190**
151 W 30TH ST - 10 FLOOR **FINDS** **NY0000270132**
NEW YORK, NY 10001 **ECHO**

Click here for full text details

RCRA NonGen / NLR
EPA Id NY0000270132

FINDS
Registry ID: 110004314867

ECHO
Registry ID 110004314867

CQ2526
SW
1/8-1/4
0.191 mi.
1009 ft.

Relative:
Lower

CON EDISON **NY MANIFEST** **S117737098**
263-261 W 30 ST E/O 8 AVE **N/A**
NEW YORK, NY 10001

Click here for full text details

NY MANIFEST
EPA ID NYP004607461

DK2527
WNW
1/8-1/4
0.191 mi.
1010 ft.

Relative:
Lower

445-453 WEST 35TH STREET **NY NYC OER** **S129932452**
445 WEST 35TH STREET **N/A**
MANHATTAN, NY

Click here for full text details

DK2528
WNW
1/8-1/4
0.191 mi.
1010 ft.

Relative:
Lower

445-453 WEST 35TH STREET **NY VCP** **S118943356**
445 WEST 35TH STREET **N/A**
NEW YORK CITY, NY

Click here for full text details

CQ2529
SW
1/8-1/4
0.191 mi.
1011 ft.

Relative:
Lower

ZIK REALTY CORP.
404 8TH AVENUE
NEW YORK, NY 10001

Click here for full text details

UST FINDER **1028600570**
N/A

CQ2530
SW
1/8-1/4
0.191 mi.
1011 ft.

Relative:
Lower

ZIK REALTY CORP.
404 8TH AVENUE
NEW YORK, NY 10001

Click here for full text details

NY UST **U000406751**
N/A

DB2531
SSW
1/8-1/4
0.191 mi.
1011 ft.

Relative:
Lower

361-363 7TH AVENUE
361-363 SEVENTH AVENUE
NEW YORK, NY 10001

Click here for full text details

NY AST
Facility Id 2-336955

NY AST **A100177808**
N/A

CL2532
SSW
1/8-1/4
0.192 mi.
1012 ft.

Relative:
Lower

145 WEST 30TH ST
145 WEST 30TH ST
MANHATTAN, NY

Click here for full text details

NY AST
Facility Id 2-097985

NY Spills
Spill Number/Closed Date 9712787 / 1998-02-17
Site ID 134945
Spill Date 1998-02-17

NY AST **S103571732**
NY Spills **N/A**

DJ2533
SSE
1/8-1/4
0.192 mi.
1012 ft.

Relative:
Higher

CON EDISON
1250 BROADWAY
NEW YORK, NY 10001

Click here for full text details

RCRA NonGen / NLR
EPA Id NYP004746640

FINDS

RCRA NonGen / NLR **1018279815**
FINDS **NYP004746640**
ECHO

CON EDISON (Continued) **1018279815**

Registry ID: 110067697111

ECHO
Registry ID 110067697111

DJ2534
SSE
1/8-1/4
0.192 mi.
1012 ft.

Relative:
Higher

CON EDISON **NJ MANIFEST** **S120668608**
1250 BROADWAY **N/A**
NEW YORK, NY 10001

Click here for full text details

NJ MANIFEST
EPA Id NYP004746640

DJ2535
SSE
1/8-1/4
0.192 mi.
1012 ft.

Relative:
Higher

CON EDISON **NY MANIFEST** **S117741438**
1250 BROADWAY **N/A**
NEW YORK, NY 10001

Click here for full text details

NY MANIFEST
EPA ID NYP004746640

DJ2536
SSE
1/8-1/4
0.192 mi.
1012 ft.

Relative:
Higher

EDWARD S GORDON CO **RCRA NonGen / NLR** **1001090131**
1250 BROADWAY **FINDS** **NYR000019646**
NEW YORK, NY 10001 **ECHO**
NY MANIFEST

Click here for full text details

RCRA NonGen / NLR
EPA Id NYR000019646

FINDS
Registry ID: 110004522400

ECHO
Registry ID 110004522400

NY MANIFEST
EPA ID NYR000019646

DB2537
SSW
1/8-1/4
0.192 mi.
1012 ft.

Relative:
Lower

CON EDISON
363-365 7TH AVE & 30TH ST N OF
NEW YORK, NY 10001

NY MANIFEST | **S117060001**
N/A

Click here for full text details

NY MANIFEST
EPA ID NYP004522066

CM2538
SE
1/8-1/4
0.192 mi.
1014 ft.

Relative:
Higher

7 WEST 36TH STREET
7 WEST 36TH STREET
NEW YORK, NY 10018

NY AST | **U003390737**
N/A

Click here for full text details

NY AST
Facility Id 2-322474

DQ2539
East
1/8-1/4
0.192 mi.
1014 ft.

Relative:
Higher

CONSOLIDATED EDISON INC - V5858
25 W 39TH ST
NEW YORK, NY 10018

RCRA NonGen / NLR | **1007207094**
NY MANIFEST | **NYP004037354**

Click here for full text details

RCRA NonGen / NLR
EPA Id NYP004037354

NY MANIFEST
EPA ID NYP004037354

CS2540
SW
1/8-1/4
0.193 mi.
1020 ft.

Relative:
Lower

AMERICAN DENTAL OFFICES #1
241 W 30TH ST
NEW YORK, NY 10001

E MANIFEST | **1028020605**
N/A

Click here for full text details

CS2541
SW
1/8-1/4
0.193 mi.
1020 ft.

Relative:
Lower

AMERICAN DENTAL OFFICE # 1
241 W 30TH STREET
NEW YORK, NY 10010

E MANIFEST | **1028020599**
N/A

Click here for full text details

CS2542
SW
1/8-1/4
0.193 mi.
1020 ft.

Relative:
Lower

AMERICAN DENTAL OFFICES #1
241 WEST 30TH STREET
NEW YORK, NY 10001

Click here for full text details

E MANIFEST **1027792502**
N/A

DI2543
NNW
1/8-1/4
0.194 mi.
1022 ft.

Relative:
Lower

CONSOLIDATED EDISON
595 9TH AVE
NEW YORK, NY 10020

Click here for full text details

NY MANIFEST
EPA ID NYP004174868

NY MANIFEST **S119073169**
N/A

CY2544
North
1/8-1/4
0.194 mi.
1022 ft.

Relative:
Lower

709 EIGTH AVENUE
709 8TH AVENUE
NEW YORK, NY 10036

Click here for full text details

NY AST
Facility Id 2-236497

NY AST **U004045734**
N/A

DE2545
ESE
1/8-1/4
0.194 mi.
1023 ft.

Relative:
Higher

MAIA MFG INC
10 W 37TH ST 10TH FLOOR
NEW YORK, NY 10018

Click here for full text details

RCRA NonGen / NLR
EPA Id NYN008006926

FINDS
Registry ID: 110009483727
Registry ID: 110004510299

ECHO
Registry ID 110009483727
Registry ID 110004510299

RCRA NonGen / NLR **1001222202**
FINDS **NYN008006926**
ECHO

DE2546
ESE
1/8-1/4
0.194 mi.
1023 ft.

Relative:
Higher

ALBA DESIGNS - JEWERLRY CO INC
10 W 37TH ST 6TH FLOOR
NEW YORK, NY 10018

RCRA NonGen / NLR
FINDS
ECHO

1001222200
NYN008006900

Click here for full text details

RCRA NonGen / NLR
EPA Id NYN008006900

FINDS
Registry ID: 110004510280

ECHO
Registry ID 110004510280

DE2547
ESE
1/8-1/4
0.194 mi.
1023 ft.

Relative:
Higher

BLACK & BEANS RICE INC
10 W 37TH ST 10TH FLOOR
NEW YORK, NY 10018

RCRA NonGen / NLR

1001222201
NYN008006918

Click here for full text details

RCRA NonGen / NLR
EPA Id NYN008006918

CN2548
South
1/8-1/4
0.194 mi.
1024 ft.

Relative:
Lower

CON EDISON
122 W 31 ST
NEW YORK, NY 10001

NY MANIFEST

S117314165
N/A

Click here for full text details

NY MANIFEST
EPA ID NYP004612040

DC2549
NE
1/8-1/4
0.194 mi.
1024 ft.

Relative:
Higher

CON EDISON SERVICE BOX: 8537
133 W 44 ST
NEW YORK, NY 10036

RCRA NonGen / NLR
FINDS
ECHO
NY MANIFEST

1016143176
NYP004259123

Click here for full text details

RCRA NonGen / NLR
EPA Id NYP004259123

FINDS
Registry ID: 110055428452

ECHO
Registry ID 110055428452

NY MANIFEST

CON EDISON SERVICE BOX: 8537 (Continued) **1016143176**

EPA ID NYP004259123

DC2550
NE
1/8-1/4
0.194 mi.
1024 ft.

Relative:
Higher

CON EDISON SERVICE BOX: 8537 **NJ MANIFEST** **S117985487**
133 W 44 ST **N/A**
NEW YORK, NY 10036

Click here for full text details

NJ MANIFEST
EPA Id NYP004259123

DQ2551
East
1/8-1/4
0.194 mi.
1026 ft.

Relative:
Higher

AMERICAN STANDARD BUILDING **NY UST** **U001839680**
40 WEST 40TH STREET **N/A**
NEW YORK, NY 10018

Click here for full text details

DQ2552
East
1/8-1/4
0.194 mi.
1026 ft.

Relative:
Higher

CARDWELL UNIVERSAL **RCRA NonGen / NLR** **1000358688**
40 W 40TH ST **FINDS** **NYD001344621**
NEW YORK, NY 10018 **ECHO**

Click here for full text details

RCRA NonGen / NLR
EPA Id NYD001344621

FINDS
Registry ID: 110017249146
Registry ID: 110011573555
Registry ID: 110004333944

ECHO
Registry ID 110004333944

DQ2553
East
1/8-1/4
0.194 mi.
1026 ft.

Relative:
Higher

CON ED - V 3609 **RCRA NonGen / NLR** **1007206127**
40 W 40TH ST **NY MANIFEST** **NYP004004131**
NEW YORK, NY 10018

Click here for full text details

RCRA NonGen / NLR
EPA Id NYP004004131

NY MANIFEST
EPA ID NYP004004131

DQ2554
East
1/8-1/4
0.194 mi.
1026 ft.

Relative:
Higher

AMERICAN STANDARD BUILDING
40 WEST 40TH STREET
NEW YORK, NY 10018

UST FINDER

1028569581
N/A

Click here for full text details

DQ2555
East
1/8-1/4
0.194 mi.
1026 ft.

Relative:
Higher

PECO INCORPORATED
40 W 40TH ST
NEW YORK, NY 10018

NY MANIFEST

S117562320
N/A

Click here for full text details

NY MANIFEST
EPA ID NYD001344621

DC2556
NE
1/8-1/4
0.194 mi.
1026 ft.

Relative:
Higher

CON EDISON SERVICE BOX: 8539
129 W 44TH ST FRONT OF
NEW YORK, NY 10036

RCRA NonGen / NLR
FINDS
ECHO
NY MANIFEST

1016143185
NYP004259214

Click here for full text details

RCRA NonGen / NLR
EPA Id NYP004259214

FINDS
Registry ID: 110055428489

ECHO
Registry ID 110055428489

NY MANIFEST
EPA ID NYP004259214

DC2557
NE
1/8-1/4
0.194 mi.
1026 ft.

Relative:
Higher

CON EDISON SERVICE BOX: 8539
129 W 44TH ST FRONT OF
NEW YORK, NY 10036

NJ MANIFEST

S117985495
N/A

Click here for full text details

NJ MANIFEST
EPA Id NYP004259214

DF2558
SSE
1/8-1/4
0.194 mi.
1026 ft.

Relative:
Higher

CON EDISON
29 W 32 ST
NEW YORK, NY 10001

NY MANIFEST | **S118087865**
N/A

Click here for full text details

NY MANIFEST
EPA ID NYP004675195

DQ2559
East
1/8-1/4
0.195 mi.
1027 ft.

Relative:
Higher

CON EDISON SERVICE BOX: 7738
38 W 40TH ST OPPOSITE
NEW YORK, NY 10018

NJ MANIFEST | **S117986012**
N/A

Click here for full text details

NJ MANIFEST
EPA Id NYP004265609
EPA Id NYP004788881

DQ2560
East
1/8-1/4
0.195 mi.
1027 ft.

Relative:
Higher

CON EDISON SERVICE BOX: 7738
38 W 40TH ST OPPOSITE
NEW YORK, NY 10018

RCRA NonGen / NLR | **1016143777**
FINDS | **NYP004265609**
ECHO
NY MANIFEST

Click here for full text details

RCRA NonGen / NLR
EPA Id NYP004265609

FINDS
Registry ID: 110055468257

ECHO
Registry ID 110055468257

NY MANIFEST
EPA ID NYP004788881
EPA ID NYP004265609

DQ2561
East
1/8-1/4
0.195 mi.
1027 ft.

Relative:
Higher

CON EDISON
38 W 40TH ST
NEW YORK, NY 10018

RCRA NonGen / NLR | **1019903706**
FINDS | **NYP004788881**
ECHO

Click here for full text details

RCRA NonGen / NLR
EPA Id NYP004788881

FINDS
Registry ID: 110069673437

CON EDISON (Continued) **1019903706**

ECHO
Registry ID 110069673437

CV2562
ESE
1/8-1/4
0.195 mi.
1027 ft.

Relative:
Higher

21 WEST 38 STREET **NY AST** **U004077978**
21 WEST 38 STREET **N/A**
NEW YORK, NY 10018

Click here for full text details

NY AST
Facility Id 2-291862

DR2563
NNE
1/8-1/4
0.195 mi.
1027 ft.

Relative:
Higher

SCHOENFELD THEATRE **NY AST** **U003385030**
234-240 WEST 45TH STREET **N/A**
NEW YORK, NY 10036

Click here for full text details

NY AST
Facility Id 2-111457

DF2564
SSE
1/8-1/4
0.195 mi.
1028 ft.

Relative:
Higher

CON EDISON **NY MANIFEST** **S117314300**
31 W 32 ST **N/A**
NEW YORK, NY 10001

Click here for full text details

NY MANIFEST
EPA ID NYP004613477

CV2565
ESE
1/8-1/4
0.195 mi.
1030 ft.

Relative:
Higher

26 WEST 39TH LLC **RCRA NonGen / NLR** **1024892155**
30 W 39TH ST **E MANIFEST** **NYR000237503**
NEW YORK, NY 10018

Click here for full text details

RCRA NonGen / NLR
EPA Id NYR000237503

CV2566
ESE
1/8-1/4
0.195 mi.
1030 ft.

Relative:
Higher

26 WEST 39TH LLC
30 W 39TH ST
NEW YORK, NY 10018

NY MANIFEST **S130582229**
N/A

Click here for full text details

NY MANIFEST
EPA ID NYR000237503

DN2567
WNW
1/8-1/4
0.196 mi.
1035 ft.

Relative:
Higher

CON EDISON MANHOLE: 57892
404 W 37TH ST FRONT OF
NEW YORK, NY 10018

RCRA NonGen / NLR **1016150166**
FINDS **NYP004288379**
ECHO
NY MANIFEST

Click here for full text details

RCRA NonGen / NLR
EPA Id NYP004288379

FINDS
Registry ID: 110055426935

ECHO
Registry ID 110055426935

NY MANIFEST
EPA ID NYP004288379

CT2568
West
1/8-1/4
0.196 mi.
1035 ft.

Relative:
Higher

CON EDISON
419-17 W 33RD ST & 10TH AVE E
NEW YORK, NY 10001

NY MANIFEST **S117059980**
N/A

Click here for full text details

NY MANIFEST
EPA ID NYP004521845

DN2569
WNW
1/8-1/4
0.196 mi.
1037 ft.

Relative:
Lower

CON EDISON SERVICE BOX: 6735
423 W 36TH ST E OF 9TH AVE FRONT OF
NEW YORK, NY 10001

NJ MANIFEST **S117985937**
N/A

Click here for full text details

NJ MANIFEST
EPA Id NYP004264768

DN2570
WNW
1/8-1/4
0.196 mi.
1037 ft.

Relative:
Lower

CON EDISON SERVICE BOX: 6735
423 W 36TH ST E OF 9TH AVE FRONT OF
NEW YORK, NY 10001

RCRA NonGen / NLR
NY MANIFEST

1016143694
NYP004264768

Click here for full text details

RCRA NonGen / NLR
EPA Id NYP004264768

NY MANIFEST
EPA ID NYP004264768

DE2571
ESE
1/8-1/4
0.196 mi.
1037 ft.

Relative:
Higher

M&M 38TH STREET DE, LLC
22-24 WEST 38TH STREET
NEW YORK, NY 10018

NY AST

U004081951
N/A

Click here for full text details

NY AST
Facility Id 2-606072

DA2572
ENE
1/8-1/4
0.197 mi.
1038 ft.

Relative:
Higher

CON EDISON
1108 6 AV
NEW YORK, NY 10036

NY MANIFEST

S117314295
N/A

Click here for full text details

NY MANIFEST
EPA ID NYP004613428

CW2573
South
1/8-1/4
0.197 mi.
1039 ft.

Relative:
Lower

875 AVENUE OF AMERICAS
101 WEST 31ST STREET
NEW YORK, NY 10001

NY UST

U004076090
N/A

Click here for full text details

CW2574
South
1/8-1/4
0.197 mi.
1039 ft.

Relative:
Lower

875 AVENUE OF AMERICAS
101 WEST 31ST STREET
NEW YORK, NY 10001

NY AST

U000393810
N/A

Click here for full text details

NY AST
Facility Id 2-045187

CW2575
South
1/8-1/4
0.197 mi.
1039 ft.

Relative:
Lower

BETTER FABRICS TESTING BUREAU
101 W 31ST ST
NEW YORK, NY 10001

RCRA NonGen / NLR
FINDS
ECHO
NY MANIFEST

1000400675
NYD046163630

Click here for full text details

RCRA NonGen / NLR
EPA Id NYD046163630

FINDS
Registry ID: 110060247503
Registry ID: 110004356296

ECHO
Registry ID 110004356296

NY MANIFEST
EPA ID NYD046163630
EPA ID NYP004807822
EPA ID NYP005234232

CW2576
South
1/8-1/4
0.197 mi.
1039 ft.

Relative:
Lower

INTERTEK TESTING SERVICES
101 W 31ST ST 15TH FLOOR
NEW YORK, NY 10001

RCRA NonGen / NLR
FINDS
ECHO

1004761604
NYR000088542

Click here for full text details

RCRA NonGen / NLR
EPA Id NYR000088542

FINDS
Registry ID: 110004563687

ECHO
Registry ID 110004563687

DI2577
NNW
1/8-1/4
0.197 mi.
1040 ft.

Relative:
Lower

CON EDISION - MH 56658
F/O 405 W 42 ST F/O 405 W 42 S
NEW YORK, NY 10003

RCRA NonGen / NLR
NY MANIFEST

1007208337
NYP004087128

Click here for full text details

RCRA NonGen / NLR
EPA Id NYP004087128

NY MANIFEST
EPA ID NYP004087128

CM2578
SE
1/8-1/4
0.197 mi.
1041 ft.

Relative:
Higher

CHARACTERS
5 W 36TH ST - 6TH FLOOR
NEW YORK, NY 10018

RCRA NonGen / NLR
FINDS
ECHO
NY MANIFEST

1000352747
NYD982739559

Click here for full text details

RCRA NonGen / NLR
EPA Id NYD982739559

FINDS
Registry ID: 110004431222

ECHO
Registry ID 110004431222

NY MANIFEST
EPA ID NYD982739559

DA2579
ENE
1/8-1/4
0.197 mi.
1042 ft.

Relative:
Higher

CON EDISON
1110 6TH AVE FRONT OF
NEW YORK, NY 10036

NY MANIFEST

S117060427
N/A

Click here for full text details

NY MANIFEST
EPA ID NYP004526513

DA2580
ENE
1/8-1/4
0.197 mi.
1042 ft.

Relative:
Higher

CON EDISON SERVICE BOX: 63323
1110 6TH AVE FRONT OF
NEW YORK, NY 10036

RCRA NonGen / NLR
FINDS

1017774833
NYP004526513

Click here for full text details

RCRA NonGen / NLR
EPA Id NYP004526513

FINDS
Registry ID: 110063795095

DD2581
South
1/8-1/4
0.198 mi.
1044 ft.

Relative:
Lower

TRADERS CORPORATION
135 WEST 30TH STREET
NEW YORK, NY 10001

NY UST
NY AST

U004076419
N/A

Click here for full text details

NY AST
Facility Id 2-097934

DD2582
South
1/8-1/4
0.198 mi.
1044 ft.

Relative:
Lower

TRADERS CORPORATION
135 WEST 30TH STREET
NEW YORK, NY 10001

UST FINDER

1028573952
N/A

Click here for full text details

DD2583
South
1/8-1/4
0.198 mi.
1044 ft.

Relative:
Lower

TRAPER'S INCORPORATED
135 WEST 30TH STREET
NEW YORK, NY

NY LTANKS

S100144990
N/A

Click here for full text details

NY LTANKS
Spill Number/Closed Date 8709868 / 1992-10-07
Site ID 91075
Spill Date 1988-02-22

DR2584
NNE
1/8-1/4
0.198 mi.
1044 ft.

Relative:
Higher

CON EDISON
222 W 45TH ST
NEW YORK, NY 10036

NY MANIFEST

S118257242
N/A

Click here for full text details

NY MANIFEST
EPA ID NYP004799367

DR2585
NNE
1/8-1/4
0.198 mi.
1044 ft.

Relative:
Higher

CON EDISON
222 W 45TH ST
NEW YORK, NY 10036

NJ MANIFEST

S120673225
N/A

Click here for full text details

NJ MANIFEST
EPA Id NYP004799367

DR2586
NNE
1/8-1/4
0.198 mi.
1044 ft.

Relative:
Higher

CON EDISON
222 W 45TH ST
NEW YORK, NY 10036

RCRA NonGen / NLR
FINDS
ECHO

1019904549
NYP004799367

Click here for full text details

RCRA NonGen / NLR
EPA Id NYP004799367

FINDS
Registry ID: 110069703217

ECHO

CON EDISON (Continued) **1019904549**

Registry ID 110069703217

DE2587
ESE
1/8-1/4
0.198 mi.
1044 ft.

Relative:
Higher

SACHSOL REALTY CORP **NY AST** **A100166616**
8-10 WEST 37TH ST. **N/A**
NEW YORK, NY 10018

Click here for full text details

NY AST
Facility Id 2-601943

CY2588
North
1/8-1/4
0.198 mi.
1044 ft.

Relative:
Lower

MARTIN BECK THEATRE CORP **NY AST** **U003391197**
302 WEST 45TH STREET **N/A**
NEW YORK, NY 10036

Click here for full text details

NY AST
Facility Id 2-335134

CY2589
North
1/8-1/4
0.198 mi.
1044 ft.

Relative:
Lower

MARTIN BECK THEATRE **RCRA NonGen / NLR** **1000446199**
302 W 45TH ST **FINDS** **NYD986908879**
NEW YORK, NY 10036 **ECHO**

Click here for full text details

RCRA NonGen / NLR
EPA Id NYD986908879

FINDS
Registry ID: 110004450987

ECHO
Registry ID 110004450987

DO2590
West
1/8-1/4
0.198 mi.
1045 ft.

Relative:
Lower

CONVENTION OVERLOOK CORP. **NY AST** **U003392409**
430 WEST 34TH STREET **N/A**
NEW YORK, NY 10001

Click here for full text details

NY AST
Facility Id 2-365750

DR2591
NNE
1/8-1/4
0.198 mi.
1045 ft.

Relative:
Higher

CON EDISION - TRANSF. 3773
240 WEST 45 ST. 240 WEST 45 ST
NEW YORK, NY 10003

Click here for full text details

RCRA NonGen / NLR
EPA Id NYP004090981

NY MANIFEST
EPA ID NYP004090981

RCRA NonGen / NLR
NY MANIFEST

1007208485
NYP004090981

DD2592
South
1/8-1/4
0.198 mi.
1047 ft.

Relative:
Lower

CON EDISON
118 W 31 ST
NEW YORK, NY 10001

Click here for full text details

NY MANIFEST
EPA ID NYP004610663

NY MANIFEST

S117314037
N/A

DD2593
South
1/8-1/4
0.198 mi.
1047 ft.

Relative:
Lower

CON EDISON
118 W 31 ST
NEW YORK, NY 10001

Click here for full text details

NY MANIFEST
EPA ID NYP004658068

NY MANIFEST

S117318290
N/A

DD2594
South
1/8-1/4
0.198 mi.
1047 ft.

Relative:
Lower

CON EDISON
118 W 31ST ST
NEW YORK, NY

Click here for full text details

NY MANIFEST
EPA ID NYP004860504

NY MANIFEST

S118464017
N/A

DJ2595
SSE
1/8-1/4
0.198 mi.
1048 ft.

Relative:
Higher

CON EDISON SERVICE BOX: 29000
1244 BROADWAY FRONT OF
NEW YORK, NY 10016

Click here for full text details

RCRA NonGen / NLR
EPA Id NYP004356705

NY MANIFEST

RCRA NonGen / NLR
NY MANIFEST

1016962619
NYP004356705

CON EDISON SERVICE BOX: 29000 (Continued) **1016962619**

EPA ID NYP004356705

DD2596 **MONTANA BAY, INC.** **NY AST** **A100153964**
South **120 WEST 31ST STREET** **N/A**
1/8-1/4 **NEW YORK, NY 10001**
0.198 mi.
1048 ft.

Relative:
Lower

Click here for full text details

NY AST
Facility Id 2-600080

DD2597 **120 WEST 31ST ST** **NY LTANKS** **S104620378**
South **120 WEST 31ST ST** **N/A**
1/8-1/4 **NEW YORK, NY**
0.198 mi.
1048 ft.

Relative:
Lower

Click here for full text details

NY LTANKS
Spill Number/Closed Date 9905948 / 2006-04-05
Site ID 308695
Spill Date 1999-08-18

DS2598 **CON EDISON** **NY MANIFEST** **S117314292**
ENE **1123 6 AVE** **N/A**
1/8-1/4 **NEW YORK, NY 10036**
0.199 mi.
1049 ft.

Relative:
Higher

Click here for full text details

NY MANIFEST
EPA ID NYP004613378

DO2599 **CON EDISON SERVICE BOX: 39790** **NJ MANIFEST** **S117985927**
West **432 W 34TH ST E OF 9TH AVE FRONT OF** **N/A**
1/8-1/4 **NEW YORK, NY 10001**
0.199 mi.
1050 ft.

Relative:
Lower

Click here for full text details

NJ MANIFEST
EPA Id NYP004264669

DO2600 **CON EDISON SERVICE BOX: 39790** **RCRA NonGen / NLR** **1016143684**
West **432 W 34TH ST E OF 9TH AVE FRONT OF** **NY MANIFEST** **NYP004264669**
1/8-1/4 **NEW YORK, NY 10001**
0.199 mi.
1050 ft.

Relative:
Lower

Click here for full text details

RCRA NonGen / NLR
EPA Id NYP004264669

CON EDISON SERVICE BOX: 39790 (Continued) **1016143684**

NY MANIFEST
EPA ID NYP004264669

DP2601
SW
1/8-1/4
0.199 mi.
1051 ft.

Relative:
Lower

CON EDISON **NY MANIFEST** **S117060291**
269-67 W 30TH ST & 8TH AVE E O **N/A**
NEW YORK, NY 10001

Click here for full text details

NY MANIFEST
EPA ID NYP004525077

CV2602
ESE
1/8-1/4
0.199 mi.
1051 ft.

Relative:
Higher

EXCEPTIONAL OPTICALS INC **RCRA NonGen / NLR** **1000209694**
28 W 39TH ST **FINDS** **NYD981484363**
NEW YORK, NY 10018 **ECHO**

Click here for full text details

RCRA NonGen / NLR
EPA Id NYD981484363

FINDS
Registry ID: 110004404733

ECHO
Registry ID 110004404733

CT2603
West
1/8-1/4
0.200 mi.
1057 ft.

Relative:
Higher

CON EDISON **NY MANIFEST** **S117059982**
416-414 W 33RD ST & 10TH AVE E **N/A**
NEW YORK, NY 10001

Click here for full text details

NY MANIFEST
EPA ID NYP004521860

DH2604
NE
1/8-1/4
0.200 mi.
1057 ft.

Relative:
Higher

CON EDISON MANHOLE: 8555 **NJ MANIFEST** **S117985490**
112 W 44TH ST FRONT OF **N/A**
NEW YORK, NY 10036

Click here for full text details

NJ MANIFEST
EPA Id NYP004259164

DH2605
NE
1/8-1/4
0.200 mi.
1057 ft.

Relative:
Higher

CON EDISON MANHOLE: 8555
112 W 44TH ST FRONT OF
NEW YORK, NY 10036

RCRA NonGen / NLR
FINDS
ECHO
NY MANIFEST

1016143180
NYP004259164

Click here for full text details

RCRA NonGen / NLR
EPA Id NYP004259164

FINDS
Registry ID: 110055468989

ECHO
Registry ID 110055468989

NY MANIFEST
EPA ID NYP004259164

CZ2606
WSW
1/8-1/4
0.200 mi.
1058 ft.

Relative:
Lower

APRT BUILDING -TTF
315-325 WEST 30TH STREET
NEW YORK, NY

NY LTANKS

S106971757
N/A

Click here for full text details

NY LTANKS
Spill Number/Closed Date 0501515 / 2005-10-25
Site ID 345683
Spill Date 2005-05-06

DD2607
SSW
1/8-1/4
0.201 mi.
1059 ft.

Relative:
Lower

CON EDISON
149 W 30TH ST
NEW YORK, NY 10001

NJ MANIFEST

S120666633
N/A

Click here for full text details

NJ MANIFEST
EPA Id NYP004724357

DD2608
SSW
1/8-1/4
0.201 mi.
1059 ft.

Relative:
Lower

CON EDISON
149 W 30TH ST
NEW YORK, NY 10001

NY MANIFEST

S117739329
N/A

Click here for full text details

NY MANIFEST
EPA ID NYP004724357

DD2609
SSW
1/8-1/4
0.201 mi.
1059 ft.

Relative:
Lower

CON EDISON
149 W 30TH ST
NEW YORK, NY 10001

RCRA NonGen / NLR
FINDS
ECHO

1018277698
NYP004724357

Click here for full text details

RCRA NonGen / NLR
EPA Id NYP004724357

FINDS
Registry ID: 110067692161

ECHO
Registry ID 110067692161

DG2610
SE
1/8-1/4
0.201 mi.
1059 ft.

Relative:
Higher

1 WEST 34TH ST
1 WEST 34TH ST
NEW YORK, NY 10001

NY AST

U003383325
N/A

Click here for full text details

NY AST
Facility Id 2-042803

DG2611
SE
1/8-1/4
0.201 mi.
1059 ft.

Relative:
Higher

CON EDISON MANHOLE: 6403
1 W 34TH ST
NEW YORK, NY 10001

RCRA NonGen / NLR
NY MANIFEST

1016970471
NYP004441812

Click here for full text details

RCRA NonGen / NLR
EPA Id NYP004441812

NY MANIFEST
EPA ID NYP004441812

DH2612
NE
1/8-1/4
0.201 mi.
1060 ft.

Relative:
Higher

CON EDISON SERVICE BOX: 8540
121 W 44TH ST
NEW YORK, NY 10036

NJ MANIFEST

S117985501
N/A

Click here for full text details

NJ MANIFEST
EPA Id NYP004259321

DH2613
NE
1/8-1/4
0.201 mi.
1060 ft.

Relative:
Higher

CON EDISON SERVICE BOX: 8540
121 W 44TH ST
NEW YORK, NY 10036

RCRA NonGen / NLR
FINDS
ECHO
NY MANIFEST

1016143196
NYP004259321

Click here for full text details

RCRA NonGen / NLR
EPA Id NYP004259321

FINDS
Registry ID: 110055453361

ECHO
Registry ID 110055453361

NY MANIFEST
EPA ID NYP004259321
EPA ID NYP005172325

CV2614
ESE
1/8-1/4
0.201 mi.
1060 ft.

Relative:
Higher

CON EDISON SERVICE BOX: 7500
26 W 39TH ST FRONT OF
NEW YORK, NY 10018

NJ MANIFEST

S117985766
N/A

Click here for full text details

NJ MANIFEST
EPA Id NYP004262853

CV2615
ESE
1/8-1/4
0.201 mi.
1060 ft.

Relative:
Higher

CON EDISON SERVICE BOX: 7500
26 W 39TH ST FRONT OF
NEW YORK, NY 10018

RCRA NonGen / NLR
FINDS
ECHO
NY MANIFEST

1016143506
NYP004262853

Click here for full text details

RCRA NonGen / NLR
EPA Id NYP004262853

FINDS
Registry ID: 110055461058

ECHO
Registry ID 110055461058

NY MANIFEST
EPA ID NYP004262853

DN2616
WNW
1/8-1/4
0.201 mi.
1063 ft.

Relative:
Higher

REMCO MAINTENANCE CORP
430 W 37TH ST
NEW YORK, NY 10018

RCRA NonGen / NLR FINDS ECHO NY MANIFEST
1000176949
NYD012206942

Click here for full text details

RCRA NonGen / NLR
EPA Id NYD012206942

FINDS
Registry ID: 110004344068

ECHO
Registry ID 110004344068

NY MANIFEST
EPA ID NYD012206942

DC2617
NE
1/8-1/4
0.202 mi.
1064 ft.

Relative:
Higher

123 WEST 44TH STREET
123 WEST 44TH STREET
NEW YORK, NY 10036

NY AST
A100291364
N/A

Click here for full text details

NY AST
Facility Id 2-607426

CZ2618
WSW
1/8-1/4
0.202 mi.
1064 ft.

Relative:
Lower

PR 30 LLC
317-325 WEST 30TH STREET
NEW YORK, NY 10001

NY AST
A100177778
N/A

Click here for full text details

NY AST
Facility Id 2-270873

DB2619
SSW
1/8-1/4
0.202 mi.
1065 ft.

Relative:
Lower

CON EDISON SERVICE BOX: 44551
7TH AVE & 30TH ST N OF
NEW YORK, NY 10001

RCRA NonGen / NLR FINDS
1017773983
NYP004517801

Click here for full text details

RCRA NonGen / NLR
EPA Id NYP004517801

FINDS
Registry ID: 110063803521

DT2620
SSE
1/8-1/4
0.202 mi.
1068 ft.

Relative:
Higher

1255 BROADWAY
1255 BROADWAY
NEW YORK, NY 10001

Click here for full text details

NY UST **U000405707**
N/A

DT2621
SSE
1/8-1/4
0.202 mi.
1068 ft.

Relative:
Higher

1255 BROADWAY
1255 BROADWAY
NEW YORK, NY 10011

Click here for full text details

UST FINDER **1028588929**
N/A

CV2622
ESE
1/8-1/4
0.203 mi.
1071 ft.

Relative:
Higher

CON EDISON
17 W 38 ST
NEW YORK, NY 10018

Click here for full text details

NY MANIFEST
EPA ID NYP004612123

NY MANIFEST **S117314171**
N/A

DE2623
ESE
1/8-1/4
0.203 mi.
1071 ft.

Relative:
Higher

E M G CREATIONS INC
8-10 W 37TH ST 9TH FLOOR
NEW YORK, NY 10018

Click here for full text details

RCRA NonGen / NLR
EPA Id NYN008006934

FINDS
Registry ID: 110004510306

ECHO
Registry ID 110004510306

RCRA NonGen / NLR **1001222203**
FINDS **NYN008006934**
ECHO

DS2624
ENE
1/8-1/4
0.203 mi.
1072 ft.

Relative:
Higher

CON EDISON AT 1114 TRIZECHAHN-SWIG
1114 6TH AVE - BASEMENT
NEW YORK, NY 10036

Click here for full text details

RCRA NonGen / NLR
EPA Id NYR000081257

FINDS

RCRA NonGen / NLR **1001968929**
FINDS **NYR000081257**
ECHO
NY MANIFEST

CON EDISON AT 1114 TRIZECHAHN-SWIG (Continued) **1001968929**

Registry ID: 110004558988

ECHO
Registry ID 110004558988

NY MANIFEST
EPA ID NYR000081257

DC2625
NE
1/8-1/4
0.203 mi.
1074 ft.

Relative: Higher

44-45 BROADWAY LEASING CO, LLC **E MANIFEST** **1027788423**
160 WEST 45TH STREET **N/A**
NEW YORK, NY 10036

Click here for full text details

DU2626
NNW
1/8-1/4
0.204 mi.
1075 ft.

Relative: Lower

CON EDISON SERVICE BOX: 39885 **RCRA NonGen / NLR** **1016144035**
606 9TH AVE **FINDS** **NYP004268223**
NEW YORK, NY 10036 **ECHO**
NY MANIFEST

Click here for full text details

RCRA NonGen / NLR
EPA Id NYP004268223

FINDS
Registry ID: 110055458847

ECHO
Registry ID 110055458847

NY MANIFEST
EPA ID NYP004268223

CX2627
North
1/8-1/4
0.204 mi.
1076 ft.

Relative: Lower

339 W. 44 REALTY LLC **NY AST** **U004079630**
339 W. 44TH STREET **N/A**
NEW YORK, NY 10036

Click here for full text details

NY AST
Facility Id 2-606042

DP2628
SW
1/8-1/4
0.204 mi.
1076 ft.

Relative:
Lower

SO ACCURATE GROUP
236 W 30TH ST FLOOR 2 & 3
NEW YORK, NY 10001

RCRA NonGen / NLR
FINDS
ECHO

1001224040
NYR000052563

Click here for full text details

RCRA NonGen / NLR
EPA Id NYR000052563

FINDS
Registry ID: 110064188221

ECHO
Registry ID 110064188221

CQ2629
SW
1/8-1/4
0.204 mi.
1077 ft.

Relative:
Lower

CON EDISON SERVICE BOX: 32225
8TH AVE & 30TH ST
NEW YORK, NY 10001

RCRA NonGen / NLR

1017774692
NYP004525069

Click here for full text details

RCRA NonGen / NLR
EPA Id NYP004525069

CQ2630
SW
1/8-1/4
0.204 mi.
1077 ft.

Relative:
Lower

CON EDISON
8TH AVE & 30TH ST
NEW YORK, NY 10001

NY MANIFEST

S117060290
N/A

Click here for full text details

NY MANIFEST
EPA ID NYP004525069

DJ2631
SSE
1/8-1/4
0.204 mi.
1077 ft.

Relative:
Higher

38 WEST 32ND STREET
38 WEST 32ND STREET
NEW YORK, NY 10001

NY AST

U004078528
N/A

Click here for full text details

NY AST
Facility Id 2-406538

DC2632
NE
1/8-1/4
0.204 mi.
1077 ft.

Relative:
Higher

WALGREENS
158 W 45TH ST
NEW YORK, NY 10036

Click here for full text details

E MANIFEST **1027884773**
N/A

DC2633
NE
1/8-1/4
0.204 mi.
1077 ft.

Relative:
Higher

WALGREENS
158 W. 45TH ST.
NEW YORK, NY 10036

Click here for full text details

E MANIFEST **1027884774**
N/A

DF2634
SSE
1/8-1/4
0.204 mi.
1077 ft.

Relative:
Higher

BROADWAY 32 ST. REALTY CORP.
25 WEST 32ND STREET
NEW YORK, NY 10001

Click here for full text details

NY AST
Facility Id 2-606328

NY AST **A100178505**
N/A

DS2635
ENE
1/8-1/4
0.204 mi.
1078 ft.

Relative:
Higher

CON EDISON
136 W 43RD ST & 7TH AVE
NEW YORK, NY 10036

Click here for full text details

RCRA NonGen / NLR
EPA Id NYP004205993

NY MANIFEST
EPA ID NYP004205993

NJ MANIFEST
EPA Id NYP004205993

RCRA NonGen / NLR **1014398248**
NY MANIFEST **NYP004205993**
NJ MANIFEST

DV2636
WSW
1/8-1/4
0.205 mi.
1081 ft.

Relative:
Lower

CON EDISON
380 9TH AVE
NEW YORK, NY 10001

Click here for full text details

RCRA NonGen / NLR
EPA Id NYP005244363

RCRA NonGen / NLR **1025887596**
NYP005244363

DL2637
WSW
1/8-1/4
0.205 mi.
1082 ft.

Relative:
Lower

CON EDISON - MANHOLE M5816
350 W 31ST ST
NEW YORK, NY 10001

NY MANIFEST **S123692528**
N/A

Click here for full text details

NY MANIFEST
EPA ID NYP005214044

DL2638
WSW
1/8-1/4
0.205 mi.
1082 ft.

Relative:
Lower

350-356 WEST 31ST STREET
350-356 WEST 31ST STREET
NEW YORK, NY 10001

NY AST **A100416485**
N/A

Click here for full text details

NY AST
Facility Id 2-606033

CW2639
South
1/8-1/4
0.205 mi.
1084 ft.

Relative:
Lower

COMMERCIAL LOCATION
875 6TH AV
MANHATTAN, NY

NY LTANKS **S104782219**
N/A

Click here for full text details

NY LTANKS
Spill Number/Closed Date 0006542 / 2008-08-21
Site ID 79832
Spill Date 2000-09-01

CW2640
South
1/8-1/4
0.205 mi.
1084 ft.

Relative:
Lower

CON EDISON SERVICE BOX: 46588
875-81 W 6TH AVE & 31ST ST N OF
NEW YORK, NY 10001

RCRA NonGen / NLR **1017774364**
NYP004521738

Click here for full text details

RCRA NonGen / NLR
EPA Id NYP004521738

CW2641
South
1/8-1/4
0.205 mi.
1084 ft.

Relative:
Lower

CON EDISON
875-81 W 6TH AVE & 31ST ST N O
NEW YORK, NY 10001

NY MANIFEST **S117059970**
N/A

Click here for full text details

NY MANIFEST
EPA ID NYP004521738

DQ2642
East
1/8-1/4
0.205 mi.
1085 ft.

Relative:
Higher

CON EDISON
32 W 40TH ST
NEW YORK, NY 10018

RCRA NonGen / NLR **1019325887**
NYP004868313

Click here for full text details

RCRA NonGen / NLR
EPA Id NYP004868313

DQ2643
East
1/8-1/4
0.205 mi.
1085 ft.

Relative:
Higher

40TH STREET TENANTS CORP.
32 WEST 40TH STREET
NEW YORK, NY 10018

UST FINDER **1028600290**
N/A

Click here for full text details

DQ2644
East
1/8-1/4
0.205 mi.
1085 ft.

Relative:
Higher

CON EDISON
32 W 40TH ST
NEW YORK, NY 10018

NJ MANIFEST **S120677851**
N/A

Click here for full text details

NJ MANIFEST
EPA Id NYP004868313

DQ2645
East
1/8-1/4
0.205 mi.
1085 ft.

Relative:
Higher

40TH STREET TENANTS CORP.
32 WEST 40TH STREET
NEW YORK, NY 10018

NY UST **U003128904**
NY MANIFEST **N/A**

Click here for full text details

NY MANIFEST
EPA ID NYP004868313

DF2646
SSE
1/8-1/4
0.206 mi.
1087 ft.

Relative:
Higher

CON EDISON
F/O 21 W 33RD ST
NEW YORK, NY

NY MANIFEST **S117319505**
N/A

Click here for full text details

NY MANIFEST
EPA ID NYP004673620

DU2647
NNW
1/8-1/4
0.206 mi.
1088 ft.

Relative:
Lower

CON EDISON SERVICE BOX: 39873
W 43RD ST & 9TH AVE SW COR
NEW YORK, NY 10036

RCRA NonGen / NLR **1016149075**
NY MANIFEST **NYP004277323**

Click here for full text details

RCRA NonGen / NLR
EPA Id NYP004277323

NY MANIFEST
EPA ID NYP004277323

DU2648
NNW
1/8-1/4
0.206 mi.
1088 ft.

Relative:
Lower

CON EDISON MANHOLE: 39884
W 43RD ST & 9TH AVE NE COR
NEW YORK, NY 10036

RCRA NonGen / NLR **1016144031**
NY MANIFEST **NYP004268181**

Click here for full text details

RCRA NonGen / NLR
EPA Id NYP004268181

NY MANIFEST
EPA ID NYP004268181

DN2649
WNW
1/8-1/4
0.206 mi.
1089 ft.

Relative:
Higher

KINNEY SYSTEMS, INC.
429 WEST 36TH STREET
NEW YORK, NY 10018

NY UST **U003200557**
N/A

Click here for full text details

DN2650
WNW
1/8-1/4
0.206 mi.
1089 ft.

Relative:
Higher

KINNEY SYSTEMS, INC.
429 WEST 36TH STREET
NEW YORK, NY 10018

UST FINDER **1028573072**
N/A

Click here for full text details

DN2651
WNW
1/8-1/4
0.206 mi.
1089 ft.

Relative:
Higher

429 WEST 36TH ST
429 WEST 36TH ST
MANHATTAN, NY 0

UST FINDER RELEASE **1029077817**
N/A

Click here for full text details

DU2652
NNW
1/8-1/4
0.206 mi.
1089 ft.

Relative:
Lower

CON EDISON
43 ST & 9 AV
NEW YORK, NY 10019

NY MANIFEST **S117738903**
N/A

Click here for full text details

NY MANIFEST
EPA ID NYP004719845

DU2653
NNW
1/8-1/4
0.206 mi.
1089 ft.

Relative:
Lower

CON EDISON - MANHOLE 39880
NWC W 43 ST
NEW YORK, NY 10023

RCRA-LQG **1012185695**
NY MANIFEST **NYP004165288**
NJ MANIFEST

Click here for full text details

RCRA-LQG
EPA Id NYP004165288

NY MANIFEST
EPA ID NYP004165288

NJ MANIFEST
EPA Id NYP004165288

DU2654
NNW
1/8-1/4
0.206 mi.
1089 ft.

Relative:
Lower

CON EDISON
43 ST & 9 AVE
NEW YORK, NY 10036

NY MANIFEST **S117318787**
N/A

Click here for full text details

NY MANIFEST
EPA ID NYP004663639

DU2655
NNW
1/8-1/4
0.206 mi.
1089 ft.

Relative:
Lower

CON EDISON - 9TH AVE
43RD ST & 9TH AVE
NY, NY 10019

PA MANIFEST **S118889004**
N/A

Click here for full text details

PA MANIFEST
Generator EPA Id NYP004719845

DC2656
NE
1/8-1/4
0.206 mi.
1090 ft.

Relative:
Higher

CON EDISON
F/O 152 W 45 ST
NEW YORK, NY 10036

NY MANIFEST **S117739802**
N/A

Click here for full text details

NY MANIFEST
EPA ID NYP004729398

DC2657
NE
1/8-1/4
0.206 mi.
1090 ft.

Relative:
Higher

CON EDISON
152 W 45TH ST
NEW YORK, NY 10036

RCRA NonGen / NLR **1016973162**
NY MANIFEST **NYP004469540**
E MANIFEST

Click here for full text details

RCRA NonGen / NLR
EPA Id NYP004469540

NY MANIFEST
EPA ID NYP004469540

DC2658
NE
1/8-1/4
0.206 mi.
1090 ft.

Relative:
Higher

CON EDISON VAULT: 717
152 W 45TH ST FRONT OF
NEW YORK, NY 10036

RCRA NonGen / NLR **1016962758**
NY MANIFEST **NYP004358073**

Click here for full text details

RCRA NonGen / NLR
EPA Id NYP004358073

NY MANIFEST
EPA ID NYP004358073

CU2659
NE
1/8-1/4
0.207 mi.
1092 ft.

Relative:
Higher

CONSOLIDATED EDISON
S/E/C W 45TH STREET AND BROADW
NEW YORK CITY, NY 10036

NY MANIFEST **1007207005**
N/A

Click here for full text details

NY MANIFEST
EPA ID NYP004035721

DS2660
ENE
1/8-1/4
0.207 mi.
1092 ft.

Relative:
Higher

CON EDISON SERVICE BOX: 46675
6TH AVE & 43RD ST N OF
NEW YORK, NY 10036

Click here for full text details

RCRA NonGen / NLR
EPA Id NYP004526505

FINDS
Registry ID: 110063795086

RCRA NonGen / NLR
FINDS

1017774832
NYP004526505

DW2661
South
1/8-1/4
0.207 mi.
1093 ft.

Relative:
Lower

112 W 31ST
112 WEST 31ST STREET
NEW YORK, NY 10001

Click here for full text details

NY AST
Facility Id 2-109304

NY AST

U003384550
N/A

DS2662
ENE
1/8-1/4
0.207 mi.
1093 ft.

Relative:
Higher

CON EDISON
6 AVE & 43 ST
NEW YORK, NY 10036

Click here for full text details

NY MANIFEST
EPA ID NYP004613501

NY MANIFEST

S117314301
N/A

CY2663
NNE
1/8-1/4
0.207 mi.
1094 ft.

Relative:
Higher

CON EDISON
351 W 45TH ST & 8TH AVE
NEW YORK, NY 10036

Click here for full text details

RCRA NonGen / NLR
EPA Id NYP004736948

FINDS
Registry ID: 110067683233

ECHO
Registry ID 110067683233

RCRA NonGen / NLR
FINDS
ECHO

1018278909
NYP004736948

CW2664
South
1/8-1/4
0.207 mi.
1095 ft.

Relative:
Lower

NYCTA - GREELY SUBSTATION
6TH AVE & 31ST ST
NEW YORK, NY 10001

RCRA NonGen / NLR
NY MANIFEST
NJ MANIFEST

1000134212
NYD982738718

Click here for full text details

RCRA NonGen / NLR
EPA Id NYD982738718

NY MANIFEST
EPA ID NYD982738718

NJ MANIFEST
EPA Id NYD982738718

DL2665
WSW
1/8-1/4
0.207 mi.
1095 ft.

Relative:
Lower

CON EDISON
358 W 31ST ST
NEW YORK, NY 10001

NY MANIFEST

S117741796
N/A

Click here for full text details

NY MANIFEST
EPA ID NYP004750428

DL2666
WSW
1/8-1/4
0.207 mi.
1095 ft.

Relative:
Lower

CON EDISON
358 W 31ST ST
NEW YORK, NY 10001

NJ MANIFEST

S120668938
N/A

Click here for full text details

NJ MANIFEST
EPA Id NYP004750428

DL2667
WSW
1/8-1/4
0.207 mi.
1095 ft.

Relative:
Lower

CON EDISON
358 W 31ST ST
NEW YORK, NY 10001

RCRA NonGen / NLR
FINDS
ECHO

1018280178
NYP004750428

Click here for full text details

RCRA NonGen / NLR
EPA Id NYP004750428

FINDS
Registry ID: 110067702604

ECHO
Registry ID 110067702604

DH2668
ENE
1/8-1/4
0.208 mi.
1096 ft.

Relative:
Higher

CON EDISON SERVICE BOX: 8556
108 W 44TH ST
NEW YORK, NY 10036

RCRA NonGen / NLR **1016964952**
NY MANIFEST **NYP004378535**

Click here for full text details

RCRA NonGen / NLR
EPA Id NYP004378535

NY MANIFEST
EPA ID NYP004378535

CV2669
ESE
1/8-1/4
0.208 mi.
1096 ft.

Relative:
Higher

CON EDISON
15-17 W 38TH ST & 5TH AVE
NEW YORK, NY 10018

NY MANIFEST **S117319558**
N/A

Click here for full text details

NY MANIFEST
EPA ID NYP004675955

CV2670
ESE
1/8-1/4
0.208 mi.
1096 ft.

Relative:
Higher

JAY SUITES
15 WEST 38TH STREET
NEW YORK, NY 10018

NY AST **U003390866**
N/A

Click here for full text details

NY AST
Facility Id 2-331953

DE2671
ESE
1/8-1/4
0.208 mi.
1096 ft.

Relative:
Higher

4-6 WEST 37TH STREET
4-6 WEST 37TH STREET
NEW YORK, NY 10019

NY AST **A100139080**
N/A

Click here for full text details

NY AST
Facility Id 2-604027

DU2672
NNW
1/8-1/4
0.208 mi.
1096 ft.

Relative:
Lower

606-604 9TH AVENUE
606-604 NINTH AVENUE
NEW YORK, NY 10036

NY AST **A100183487**
N/A

Click here for full text details

NY AST
Facility Id 2-606919

DX2673
NE
1/8-1/4
0.209 mi.
1101 ft.

Relative:
Higher

CON EDISON - MANHOLE 69624
W 45 ST & 7 AVE
MANHATTAN, NY 10019

Click here for full text details

NY MANIFEST
EPA ID NYP004905715

NY MANIFEST **S120958038**
N/A

DX2674
NE
1/8-1/4
0.209 mi.
1101 ft.

Relative:
Higher

CON EDISON
W 45TH ST & 7TH AVE
NEW YORK, NY 10036

Click here for full text details

NJ MANIFEST
EPA Id NYP004835241

NJ MANIFEST **S120676406**
N/A

DX2675
NE
1/8-1/4
0.209 mi.
1101 ft.

Relative:
Higher

CON EDISON
W 45TH ST & 7TH AVE
NEW YORK, NY 10036

Click here for full text details

RCRA NonGen / NLR
EPA Id NYP004835241

RCRA NonGen / NLR **1019907531**
NYP004835241

DL2676
WSW
1/8-1/4
0.209 mi.
1101 ft.

Relative:
Lower

SAKS FIFTH AVE.
360 W 31ST ST FL 6
NEW YORK, NY 10001

Click here for full text details

E MANIFEST **1027864106**
N/A

DL2677
WSW
1/8-1/4
0.209 mi.
1101 ft.

Relative:
Lower

EASTMAN KODAK
360 W 31ST ST 2ND FL
NEW YORK, NY 10001

Click here for full text details

RCRA NonGen / NLR
EPA Id NYR000106542

NY MANIFEST
EPA ID NYR000106542

RCRA NonGen / NLR **1005444333**
NY MANIFEST **NYR000106542**

DL2678
WSW
1/8-1/4
0.209 mi.
1101 ft.

Relative:
Lower

21 PENN PLAZA
360 W 31ST ST
NEW YORK, NY 10001

RCRA-VSQG **1000994305**
FINDS **NYD980760540**
ECHO
NY MANIFEST
NJ MANIFEST

Click here for full text details

RCRA-VSQG
EPA Id NYD980760540

FINDS
Registry ID: 110004390221

ECHO
Registry ID 110004390221

NY MANIFEST
EPA ID NYD980760540

NJ MANIFEST
EPA Id NYD980760540

DC2679
NE
1/8-1/4
0.209 mi.
1106 ft.

Relative:
Higher

CON EDISON SERVICE BOX: 8737
146 W 45TH ST
NEW YORK, NY 10036

RCRA NonGen / NLR **1016964941**
NY MANIFEST **NYP004378428**

Click here for full text details

RCRA NonGen / NLR
EPA Id NYP004378428

NY MANIFEST
EPA ID NYP004378428

DS2680
ENE
1/8-1/4
0.210 mi.
1109 ft.

Relative:
Higher

INTERNATIONAL CENTER OF PHOTOGRAPHY
1114 AVE OF THE AMERICAS
NEW YORK, NY 10011

E MANIFEST **1027976297**
N/A

Click here for full text details

DI2681
NNW
1/8-1/4
0.210 mi.
1109 ft.

Relative:
Lower

PLAYWRIGHT'S HORIZONS
416 WEST 42ND STREET
NEW YORK, NY 10036

Click here for full text details

NY UST **U004047991**
N/A

DI2682
NNW
1/8-1/4
0.210 mi.
1109 ft.

Relative:
Lower

PLAYWRIGHT'S HORIZONS
416 WEST 42ND STREET
NEW YORK, NY 10036

Click here for full text details

UST FINDER **1028574091**
N/A

DI2683
NNW
1/8-1/4
0.210 mi.
1110 ft.

Relative:
Lower

CONSOLIDATED EDISON
411 W 42ND ST
NEW YORK, NY 10001

Click here for full text details

NY MANIFEST
EPA ID NYP004167219

NY MANIFEST **S109584123**
N/A

DI2684
NNW
1/8-1/4
0.210 mi.
1110 ft.

Relative:
Lower

CON EDISON
411 W 42ND ST
NEW YORK, NY 10001

Click here for full text details

RCRA NonGen / NLR
EPA Id NYP004167219

NJ MANIFEST
EPA Id NYP004167219

RCRA NonGen / NLR **1012185886**
NJ MANIFEST **NYP004167219**

DS2685
ENE
1/8-1/4
0.210 mi.
1110 ft.

Relative:
Higher

CON EDISON
1131 6 AVE
NEW YORK, NY 10036

Click here for full text details

NY MANIFEST
EPA ID NYP004620589

NY MANIFEST **S117314957**
N/A

DB2686
SSW
1/8-1/4
0.210 mi.
1111 ft.

Relative:
Lower

CON EDISON
202 WEST 30TH STREET
NEW YORK, NY 10001

NY MANIFEST | **S117318467**
N/A

Click here for full text details

NY MANIFEST
EPA ID NYP004660023

DB2687
SSW
1/8-1/4
0.210 mi.
1111 ft.

Relative:
Lower

CON EDISON
202 W 30 ST
NEW YORK, NY 10001

NY MANIFEST | **S117314045**
N/A

Click here for full text details

NY MANIFEST
EPA ID NYP004610762

CX2688
North
1/8-1/4
0.211 mi.
1112 ft.

Relative:
Lower

CON EDISON SILO: 8693
328 W 45TH ST
NEW YORK, NY 10036

RCRA NonGen / NLR
FINDS
ECHO
NY MANIFEST | **1016144144**
NYP004269320

Click here for full text details

RCRA NonGen / NLR
EPA Id NYP004269320

FINDS
Registry ID: 110055461281

ECHO
Registry ID 110055461281

NY MANIFEST
EPA ID NYP004269320

CX2689
North
1/8-1/4
0.211 mi.
1112 ft.

Relative:
Lower

CON EDISON SILO: 8693
328 W 45TH ST
NEW YORK, NY 10036

NJ MANIFEST | **S117986353**
N/A

Click here for full text details

NJ MANIFEST
EPA Id NYP004269320

DJ2690
SSE
1/8-1/4
0.211 mi.
1113 ft.

Relative:
Higher

ROOSEVELT-LEE L.P.
34-36 WEST 32ND STREET
NEW YORK, NY 10001

NY AST **U004131319**
N/A

Click here for full text details

NY AST
Facility Id 2-361542

DO2691
West
1/8-1/4
0.211 mi.
1114 ft.

Relative:
Higher

ST MICHAELS CHURCH
425 WEST 33 STREET
NEW YORK, NY 10001

NY AST **U003383607**
N/A

Click here for full text details

NY AST
Facility Id 2-056022

DO2692
West
1/8-1/4
0.211 mi.
1114 ft.

Relative:
Higher

CON EDISON MANHOLE: 59165
425 W 33RD ST IN FRONT OF
NEW YORK, NY 10001

RCRA NonGen / NLR **1016964459**
NY MANIFEST **NYP004373791**

Click here for full text details

RCRA NonGen / NLR
EPA Id NYP004373791

NY MANIFEST
EPA ID NYP004373791

DO2693
West
1/8-1/4
0.211 mi.
1114 ft.

Relative:
Higher

ST MICHEAL'S SCHOOL
425 WEST 33RD STREET
MANHATTAN, NY

NY LTANKS **S106703793**
N/A

Click here for full text details

NY LTANKS
Spill Number/Closed Date 0606006 / 2006-09-11
Spill Number/Closed Date 9608649 / 1996-10-11
Site ID 369290
Site ID 240388
Spill Date 2006-08-24
Spill Date 1996-10-11

DR2694
NNE
1/8-1/4
0.211 mi.
1115 ft.

Relative:
Higher

CON EDISON SERVICE BOX: 8705
217 W 45TH
NEW YORK, NY 10036

RCRA NonGen / NLR **1016144146**
FINDS **NYP004269346**
ECHO
NY MANIFEST

Click here for full text details

RCRA NonGen / NLR
EPA Id NYP004269346

FINDS
Registry ID: 110055461290

ECHO
Registry ID 110055461290

NY MANIFEST
EPA ID NYP004269346

DR2695
NNE
1/8-1/4
0.211 mi.
1115 ft.

Relative:
Higher

CON EDISON SERVICE BOX: 8705
217 W 45TH
NEW YORK, NY 10036

NJ MANIFEST **S117986355**
N/A

Click here for full text details

NJ MANIFEST
EPA Id NYP004269346

DY2696
NNE
1/8-1/4
0.211 mi.
1116 ft.

Relative:
Higher

301 W. 45 REALTY LLC
301 W. 45TH STREET
NEW YORK, NY 10036

NY AST **A100320316**
N/A

Click here for full text details

NY AST
Facility Id 2-610803

DY2697
NNE
1/8-1/4
0.211 mi.
1116 ft.

Relative:
Higher

301 WEST 45TH STREET
301 WEST 45TH STREET
NEW YORK, NY 10036

NY AST **A100320319**
N/A

Click here for full text details

NY AST
Facility Id 2-198706

DK2698
West
1/8-1/4
0.211 mi.
1116 ft.

Relative:
Lower

433 W 34TH ST. OWNERS CORP.
433 WEST 34TH STREET
NEW YORK, NY 10001

NY AST **U003390309**
N/A

Click here for full text details

NY AST
Facility Id 2-212830

DK2699
West
1/8-1/4
0.211 mi.
1116 ft.

Relative:
Lower

CON EDISON - MANHOLE 56491
433 W 34TH ST
NEW YORK, NY 10001

NY MANIFEST **S121968110**
N/A

Click here for full text details

NY MANIFEST
EPA ID NYP005083845

DK2700
West
1/8-1/4
0.211 mi.
1116 ft.

Relative:
Lower

CON EDISON - MANHOLE 56491
433 W 34TH ST
NEW YORK, NY 10001

RCRA-LQG **1024891191**
NYP005083845

Click here for full text details

RCRA-LQG
EPA Id NYP005083845

CZ2701
WSW
1/8-1/4
0.211 mi.
1116 ft.

Relative:
Lower

CON EDISON
327 W 30TH ST
NEW YORK, NY 10001

RCRA NonGen / NLR **1018279478**
FINDS **NYP004743019**
ECHO

Click here for full text details

RCRA NonGen / NLR
EPA Id NYP004743019

FINDS
Registry ID: 110067691242

ECHO
Registry ID 110067691242

CZ2702
WSW
1/8-1/4
0.211 mi.
1116 ft.

Relative:
Lower

327 W 30TH ST
327 WEST 30TH STREET
NEW YORK, NY 10001

NY AST **U004076707**
N/A

Click here for full text details

NY AST
Facility Id 2-153923

DB2703
SSW
1/8-1/4
0.212 mi.
1118 ft.

Relative:
Lower

HARRY SPITZER
355 7TH AVENUE
NEW YORK, NY 10001

NY AST **U004047064**
N/A

Click here for full text details

NY AST
Facility Id 2-601663

DA2704
ENE
1/8-1/4
0.212 mi.
1119 ft.

Relative:
Higher

CON EDISON
49 WEST 42ND STREET
NEW YORK, NY 10036

NY MANIFEST **S117738135**
N/A

Click here for full text details

NY MANIFEST
EPA ID NYP004706644

DZ2705
SSW
1/8-1/4
0.212 mi.
1121 ft.

Relative:
Lower

PENN PLAZA CLEANERS
158 W 30TH ST
NEW YORK, NY 10001

RCRA-VSQG **1000556260**
ICIS **NYD986988202**
US AIRS
FINDS
ECHO
NY MANIFEST

Click here for full text details

RCRA-VSQG
EPA Id NYD986988202

ICIS
FRS ID: 110002367493

US AIRS
EPA plant ID: 110002367466

FINDS
Registry ID: 110002367493

ECHO
Registry ID 110002367493

NY MANIFEST

PENN PLAZA CLEANERS (Continued) **1000556260**

EPA ID NYD986988202

DZ2706
SSW
1/8-1/4
0.212 mi.
1121 ft.

Relative:
Lower

NY PENN PLAZA CLEANERS **NY DRYCLEANERS** **S128781971**
158 W 30TH ST **N/A**
NEW YORK, NY 10001

Click here for full text details

NY DRYCLEANERS
Facility Id 2-6205-01594

DP2707
SW
1/8-1/4
0.212 mi.
1121 ft.

Relative:
Lower

BELL ATLANTIC-NY **NY MANIFEST** **S109064463**
246 W 30TH ST (MANHOLE) **N/A**
NEW YORK, NY

Click here for full text details

NY MANIFEST
EPA ID NYP000940635

DV2708
WSW
1/8-1/4
0.213 mi.
1124 ft.

Relative:
Lower

BROOKFIELD 2 - MANHATTAN WEST **NY AST** **A100532781**
375 9TH AVENUES **N/A**
NEW YORK, NY 10001

Click here for full text details

NY AST
Facility Id 2-613386

DZ2709
SSW
1/8-1/4
0.213 mi.
1124 ft.

Relative:
Lower

150 W 30TH ST **NY AST** **U003390695**
150 WEST 30TH STREET **N/A**
NEW YORK, NY 10001

Click here for full text details

NY AST
Facility Id 2-321605

EA2710
SW
1/8-1/4
0.213 mi.
1127 ft.

Relative:
Lower

CON EDISON **NY MANIFEST** **S118088505**
399 8TH AVE **N/A**
NEW YORK, NY 10001

Click here for full text details

NY MANIFEST
EPA ID NYP004760724

EA2711
SW
1/8-1/4
0.213 mi.
1127 ft.

Relative:
Lower

CON EDISON
399 8TH AVE
NEW YORK, NY 10001

NJ MANIFEST **S120669840**
N/A

Click here for full text details

NJ MANIFEST
EPA Id NYP004760724

EA2712
SW
1/8-1/4
0.213 mi.
1127 ft.

Relative:
Lower

CON EDISON
399 8TH AVE
NEW YORK, NY 10001

RCRA NonGen / NLR **1019901331**
NYP004760724

Click here for full text details

RCRA NonGen / NLR
EPA Id NYP004760724

DT2713
SSE
1/8-1/4
0.214 mi.
1129 ft.

Relative:
Higher

CON EDISON
61 W 31 ST
NEW YORK, NY 10001

NJ MANIFEST **S120672071**
N/A

Click here for full text details

NJ MANIFEST
EPA Id NYP004785945

DT2714
SSE
1/8-1/4
0.214 mi.
1129 ft.

Relative:
Higher

CON EDISON
61 W 31ST ST
NEW YORK, NY 10001

RCRA NonGen / NLR **1019325005**
NYP004785945

Click here for full text details

RCRA NonGen / NLR
EPA Id NYP004785945

DT2715
SSE
1/8-1/4
0.214 mi.
1129 ft.

Relative:
Higher

CON EDISON
61 W 31 ST
NEW YORK, NY 10001

NY MANIFEST **S128017294**
N/A

Click here for full text details

NY MANIFEST
EPA ID NYP004785945

DT2716
SSE
1/8-1/4
0.214 mi.
1129 ft.

Relative:
Higher

CON EDISON
61 W 31ST ST
NEW YORK, NY 10001

RCRA NonGen / NLR **1017774370**
FINDS **NYP004521795**
ECHO

Click here for full text details

RCRA NonGen / NLR
EPA Id NYP004521795

FINDS
Registry ID: 110069385864
Registry ID: 110063773108

ECHO
Registry ID 110069385864

DB2717
SSW
1/8-1/4
0.214 mi.
1129 ft.

Relative:
Lower

FIRST HUDSON CAPITAL, LLC
208 WEST 30TH STREET
NEW YORK, NY 10001

NY AST **U003388386**
N/A

Click here for full text details

NY AST
Facility Id 2-275409

EB2718
SSW
1/8-1/4
0.214 mi.
1130 ft.

Relative:
Lower

CON ED
21 W 30TH ST
NEW YORK, NY 10001

NY AST **U003388921**
NY MANIFEST **N/A**

Click here for full text details

NY AST
Facility Id 2-283517

NY MANIFEST
EPA ID NYP004827929

CW2719
South
1/8-1/4
0.214 mi.
1131 ft.

Relative:
Lower

CON EDISON
104 W 31ST ST
NEW YORK, NY 10001

RCRA NonGen / NLR **1014398041**
NY MANIFEST **NYP004203899**
NJ MANIFEST

Click here for full text details

RCRA NonGen / NLR
EPA Id NYP004203899

NY MANIFEST
EPA ID NYP004203899

NJ MANIFEST

CON EDISON (Continued) **1014398041**

EPA Id NYP004203899

DH2720
NE
1/8-1/4
0.214 mi.
1132 ft.

Relative:
Higher

CON EDISON SERVICE BOX: 8542
107 W 44TH ST FRONT OF
NEW YORK, NY 10036

RCRA NonGen / NLR **1016964939**
NY MANIFEST **NYP004378402**

Click here for full text details

RCRA NonGen / NLR
EPA Id NYP004378402

NY MANIFEST
EPA ID NYP004378402

DH2721
NE
1/8-1/4
0.214 mi.
1132 ft.

Relative:
Higher

CON EDISON SERVICE BOX: 8543
107 W 44TH ST
NEW YORK, NY 10036

RCRA NonGen / NLR **1016964950**
NY MANIFEST **NYP004378519**

Click here for full text details

RCRA NonGen / NLR
EPA Id NYP004378519

NY MANIFEST
EPA ID NYP004378519

DP2722
SW
1/8-1/4
0.215 mi.
1133 ft.

Relative:
Lower

CON EDISON - 30TH ST
F/O 224 W 30TH ST
MANHATTAN, NY 10001

PA MANIFEST **S118888937**
N/A

Click here for full text details

PA MANIFEST
Generator EPA Id NYP004716379

DP2723
SW
1/8-1/4
0.215 mi.
1133 ft.

Relative:
Lower

M B HAMPTONS LLC. - TTF
224 WEST 30TH STREET
NEW YORK, NY 10001

NY LTANKS **S103478240**
N/A

Click here for full text details

NY LTANKS
Spill Number/Closed Date 9806038 / 2014-11-28
Site ID 60072
Spill Date 1998-08-14

DP2724
SW
1/8-1/4
0.215 mi.
1133 ft.

Relative:
Lower

CON EDISON
F/O 224 W 30TH ST
NEW YORK, NY 10001

Click here for full text details

NY MANIFEST
EPA ID NYP004716379

NY MANIFEST **S117738575**
N/A

DP2725
SW
1/8-1/4
0.215 mi.
1133 ft.

Relative:
Lower

CON EDISON
224 W 30 ST
NEW YORK, NY 10001

Click here for full text details

NY MANIFEST
EPA ID NYP004614905

NY MANIFEST **S117314435**
N/A

DP2726
SW
1/8-1/4
0.215 mi.
1133 ft.

Relative:
Lower

MB HAMPTONS LLC
224 WEST 30TH STREET
NEW YORK, NY 10001

Click here for full text details

UST FINDER **1028567134**
N/A

DP2727
SW
1/8-1/4
0.215 mi.
1133 ft.

Relative:
Lower

MB HAMPTONS LLC
224 WEST 30TH STREET
NEW YORK, NY 10001

Click here for full text details

NY AST
Facility Id 2-251666

NY AST **U000399162**
N/A

DP2728
SW
1/8-1/4
0.215 mi.
1133 ft.

Relative:
Lower

MB HAMPTONS LLC
224 WEST 30TH STREET
NEW YORK, NY 10001

Click here for full text details

NY UST **U004076930**
N/A

EC2729
North
1/8-1/4
0.215 mi.
1135 ft.

Relative:
Lower

347-349 W. 44 ST.
347-349 WEST 44TH STREET
NEW YORK, NY 10036

NY AST **U004045449**
N/A

Click here for full text details

NY AST
Facility Id 2-609299

DT2730
SSE
1/8-1/4
0.215 mi.
1135 ft.

Relative:
Higher

CON EDISON - SERVICE BOX 5857
57 W 31ST ST
NEW YORK, NY 10001

NY MANIFEST **S123692614**
N/A

Click here for full text details

NY MANIFEST
EPA ID NYP005229024

DP2731
SW
1/8-1/4
0.215 mi.
1136 ft.

Relative:
Lower

SO METALS INC
236 W 30TH ST - 4TH FLOOR
NEW YORK, NY 10001

RCRA NonGen / NLR **1000990517**
FINDS **NYR000004762**
ECHO

Click here for full text details

RCRA NonGen / NLR
EPA Id NYR000004762

FINDS
Registry ID: 110004513517

ECHO
Registry ID 110004513517

DP2732
SW
1/8-1/4
0.215 mi.
1136 ft.

Relative:
Lower

LO-WELL JEWELRY CORP THE
236 W 30TH ST
NEW YORK, NY 10001

RCRA NonGen / NLR **1004757503**
FINDS **NYD986938579**
ECHO
NY MANIFEST

Click here for full text details

RCRA NonGen / NLR
EPA Id NYD986938579

FINDS
Registry ID: 110009480007

ECHO
Registry ID 110009480007

NY MANIFEST

LO-WELL JEWELRY CORP THE (Continued) **1004757503**

EPA ID NYD986938579
EPA ID NYP005195037

DC2733
NE
1/8-1/4
0.215 mi.
1136 ft.

Relative:
Higher

TRAVELODGE MIDTOWN **NY AST** **U004048585**
132 W 45TH STREET **N/A**
NEW YORK, NY 10036

Click here for full text details

NY AST
Facility Id 2-600109

DL2734
WSW
1/8-1/4
0.215 mi.
1136 ft.

Relative:
Lower

CON EDISON - MANHOLE 5815 **NY MANIFEST** **S120958141**
370 W 31 ST **N/A**
NEW YORK, NY 10001

Click here for full text details

NY MANIFEST
EPA ID NYP004915912

DL2735
WSW
1/8-1/4
0.216 mi.
1138 ft.

Relative:
Lower

WALGREENS **E MANIFEST** **1027885142**
383 W 31ST ST **N/A**
NEW YORK, NY 10001

Click here for full text details

DP2736
SW
1/8-1/4
0.216 mi.
1138 ft.

Relative:
Lower

242 W 30TH ST **NY AST** **U004076265**
242 WEST 30TH STREET **N/A**
NEW YORK, NY 10001

Click here for full text details

NY AST
Facility Id 2-097950

DP2737
SW
1/8-1/4
0.216 mi.
1138 ft.

Relative:
Lower

M D L CONTRACTING INC **RCRA NonGen / NLR** **1001079948**
242 W 30TH ST **FINDS** **NYR000016550**
NEW YORK, NY 10001 **ECHO**
NY MANIFEST

Click here for full text details

RCRA NonGen / NLR
EPA Id NYR000016550

FINDS

M D L CONTRACTING INC (Continued) **1001079948**

Registry ID: 110009484744

ECHO
Registry ID 110009484744

NY MANIFEST
EPA ID NYR000016550

DO2738 **440 WEST 34TH STREET** **UST FINDER** **1028567351**
West **440 WEST 34TH STREET** **N/A**
1/8-1/4 **NEW YORK, NY 10001**
0.216 mi.
1138 ft.

Click here for full text details

Relative:
Lower

DO2739 **440 WEST 34TH STREET** **NY UST** **U000400228**
West **440 WEST 34TH STREET** **N/A**
1/8-1/4 **NEW YORK, NY 10001**
0.216 mi.
1138 ft.

Click here for full text details

Relative:
Lower

DO2740 **OLSHAN PROPERTIES** **E MANIFEST** **1028032476**
West **440 WEST 34TH ST** **N/A**
1/8-1/4 **NEW YORK, NY 10001**
0.216 mi.
1138 ft.

Click here for full text details

Relative:
Lower

DF2741 **LA QUINTA MANHATTAN** **NY AST** **U003395628**
SSE **17 WEST 32ND STREET** **N/A**
1/8-1/4 **NEW YORK, NY 10001**
0.216 mi.
1139 ft.

Click here for full text details

Relative:
Higher

NY AST
Facility Id 2-600444

EC2742
North
1/8-1/4
0.216 mi.
1139 ft.

Relative:
Lower

TOWN HOUSE MANAGEMENT
330 WEST 45TH STREET
NEW YORK, NY 10036

UST FINDER **1028572896**
N/A

Click here for full text details

EC2743
North
1/8-1/4
0.216 mi.
1139 ft.

Relative:
Lower

TOWN HOUSE MANAGEMENT
330 WEST 45TH STREET
NEW YORK, NY 10036

NY AST **U003107179**
N/A

Click here for full text details

NY AST
Facility Id 2-602688

EC2744
North
1/8-1/4
0.216 mi.
1139 ft.

Relative:
Lower

TOWN HOUSE MANAGEMENT
330 WEST 45TH STREET
NEW YORK, NY 10036

NY UST **U004079249**
N/A

Click here for full text details

DP2745
SW
1/8-1/4
0.216 mi.
1139 ft.

Relative:
Lower

CON EDISON
FO 250 W 30 ST
NEW YORK, NY 10001

NY MANIFEST **S117067609**
N/A

Click here for full text details

NY MANIFEST
EPA ID NYP004607453

DP2746
SW
1/8-1/4
0.216 mi.
1140 ft.

Relative:
Lower

ART DECO CONDOMINIUM
252 WEST 30TH ST
NEW YORK, NY 10001

NY AST **A100354108**
N/A

Click here for full text details

NY AST
Facility Id 2-611467

DS2747
ENE
1/8-1/4
0.216 mi.
1143 ft.

Relative:
Higher

DURST ORGANIZATION-1133 6TH AVENUE
1133 6TH AVENUE
NEW YORK, NY 10036

NY AST **A100433710**
N/A

Click here for full text details

NY AST
Facility Id 2-612748

DS2748
ENE
1/8-1/4
0.216 mi.
1143 ft.

Relative:
Higher

VAN DORAN REALTY CORP
1133 6TH AVE
NEW YORK, NY 10036

RCRA NonGen / NLR **1000845463**
FINDS **NYD987038494**
ECHO
NY MANIFEST

Click here for full text details

RCRA NonGen / NLR
EPA Id NYD987038494

FINDS
Registry ID: 110004507329

ECHO
Registry ID 110004507329

NY MANIFEST
EPA ID NYD987038494

DR2749
NNE
1/8-1/4
0.216 mi.
1143 ft.

Relative:
Higher

CON EDISON
257 W 45 ST
NEW YORK, NY 10036

NY MANIFEST **S117538068**
N/A

Click here for full text details

NY MANIFEST
EPA ID NYP004707048

DP2750
SW
1/8-1/4
0.217 mi.
1146 ft.

Relative:
Lower

400 8TH AVE
400 8TH AVE
NYC, NY

NY LTANKS **S102141189**
NY Spills **N/A**

Click here for full text details

NY LTANKS
Spill Number/Closed Date 9411284 / 1994-11-23
Site ID 236957
Spill Date 1994-11-23

NY Spills
Spill Number/Closed Date 9104431 / 1995-05-25

400 8TH AVE (Continued) **S102141189**

Site ID 215506
Spill Date 1991-07-25

DP2751 **400 EIGHTH AVENUE** **NY AST** **A100364827**
SW **400 EIGHTH AVENUE** **N/A**
1/8-1/4 **NEW YORK, NY 10001**
0.217 mi.
1146 ft.

Relative: Lower

Click here for full text details

NY AST
Facility Id 2-236152

DG2752 **MULTIPLE USE BLDG - COMMERICAL/APT** **NY LTANKS** **S117364509**
SE **366 5TH AVE** **N/A**
1/8-1/4 **MANHATTAN, NY**
0.217 mi.
1147 ft.

Relative: Higher

Click here for full text details

NY LTANKS
Spill Number/Closed Date 1406896 / 2014-12-31
Site ID 500388
Spill Date 2014-09-30

DG2753 **366 FIFTH AVENUE** **NY AST** **U003385065**
SE **366 FIFTH AVENUE** **N/A**
1/8-1/4 **NEW YORK, NY 10001**
0.217 mi.
1147 ft.

Relative: Higher

Click here for full text details

NY AST
Facility Id 2-111996

DJ2754 **TIMELY PRESS INC** **PFAS ECHO** **1027429419**
SSE **N/A**
1/8-1/4 **NEW YORK, NY**
0.217 mi.
1147 ft.

Relative: Higher

Click here for full text details

DB2755 **CON ED** **NY MANIFEST** **S118463964**
SSW **356 7TH AVE FO** **N/A**
1/8-1/4 **NEW YORK, NY 10001**
0.217 mi.
1148 ft.

Relative: Lower

Click here for full text details

NY MANIFEST
EPA ID NYP004859694

DQ2756
ESE
1/8-1/4
0.217 mi.
1148 ft.

Relative:
Higher

CON EDISON V3554
18 W 39TH ST
NEW YORK, NY 10018

RCRA NonGen / NLR
NY MANIFEST

1007206917
NYP004033817

Click here for full text details

RCRA NonGen / NLR
EPA Id NYP004033817

NY MANIFEST
EPA ID NYP004033817
EPA ID NYP004888725

ED2757
NW
1/8-1/4
0.218 mi.
1149 ft.

Relative:
Lower

CON EDISON
434 W 41 ST
NEW YORK, NY 10036

NY MANIFEST

S117313892
N/A

Click here for full text details

NY MANIFEST
EPA ID NYP004608774

ED2758
NW
1/8-1/4
0.218 mi.
1149 ft.

Relative:
Lower

CON EDISON
434 WEST 41ST STREET
NEW YORK, NY 10036

NY MANIFEST

S117737517
N/A

Click here for full text details

NY MANIFEST
EPA ID NYP004660049

DJ2759
SSE
1/8-1/4
0.218 mi.
1149 ft.

Relative:
Higher

CONED
30-32 ST NICHOLAS PLACE
MANHATTAN, NY 10001

NY MANIFEST

S109825029
N/A

Click here for full text details

NY MANIFEST
EPA ID NYP004179420

DJ2760
SSE
1/8-1/4
0.218 mi.
1149 ft.

Relative:
Higher

CON EDISON
30 W 32ND ST FRONT OF
NEW YORK, NY 10016

RCRA NonGen / NLR
NY MANIFEST
NJ MANIFEST

1014397215
NYP004195335

Click here for full text details

RCRA NonGen / NLR
EPA Id NYP004195335

NY MANIFEST

CON EDISON (Continued) **1014397215**

EPA ID NYP004195335

NJ MANIFEST
EPA Id NYP004195335

DJ2761
SSE
1/8-1/4
0.218 mi.
1149 ft.

Relative:
Higher

30 WEST 32ND ST. **NY AST** **A100442076**
30 WEST 32ND ST. **N/A**
NEW YORK, NY 10001

Click here for full text details

NY AST
Facility Id 2-365653

DF2762
SSE
1/8-1/4
0.218 mi.
1150 ft.

Relative:
Higher

10 WEST THIRTY THIRD ASSOCIATES **NY AST** **A100178237**
10 WEST 33RD STREET **N/A**
NEW YORK, NY 10001

Click here for full text details

NY AST
Facility Id 2-606008

DA2763
ENE
1/8-1/4
0.218 mi.
1151 ft.

Relative:
Higher

CON EDISON VAULT: 9185 **RCRA NonGen / NLR** **1016961759**
47 W 42ND ST FRONT OF **NY MANIFEST** **NYP004346474**
NEW YORK, NY 10036

Click here for full text details

RCRA NonGen / NLR
EPA Id NYP004346474

NY MANIFEST
EPA ID NYP004346474

DA2764
ENE
1/8-1/4
0.218 mi.
1151 ft.

Relative:
Higher

CON EDISON - VAULT 3232 **RCRA-LQG** **1019905933**
47 W 42ND ST **NYP004815250**
NEW YORK, NY 10036

Click here for full text details

RCRA-LQG
EPA Id NYP004815250

DA2765
ENE
1/8-1/4
0.218 mi.
1151 ft.

Relative:
Higher

CON EDISON - VAULT 3232
47 W 42ND ST
NEW YORK, NY 10036

Click here for full text details

NJ MANIFEST
EPA Id NYP004257853
EPA Id NYP004815250
EPA Id NYP004793667

NJ MANIFEST **S117985381**
N/A

DA2766
ENE
1/8-1/4
0.218 mi.
1151 ft.

Relative:
Higher

CON EDISON
47 W 42 ST
NEW YORK, NY 10036

Click here for full text details

NY MANIFEST
EPA ID NYP004738324

NY MANIFEST **S117314586**
N/A

DA2767
ENE
1/8-1/4
0.218 mi.
1151 ft.

Relative:
Higher

CON EDISON
47 W 42ND ST
NEW YORK, NY 10018

Click here for full text details

RCRA NonGen / NLR
EPA Id NYP004793667

RCRA NonGen / NLR **1019904097**
NYP004793667

DA2768
ENE
1/8-1/4
0.218 mi.
1151 ft.

Relative:
Higher

CON EDISON
47 W 42ND ST
NEW YORK, NY 10036

Click here for full text details

RCRA NonGen / NLR
EPA Id NYP004257853

FINDS
Registry ID: 110055465937

NY MANIFEST
EPA ID NYP004815250
EPA ID NYP004793667
EPA ID NYP004257853

RCRA NonGen / NLR **1016143055**
FINDS **NYP004257853**
NY MANIFEST

DE2769
ESE
1/8-1/4
0.219 mi.
1154 ft.

Relative: Higher

HARRISON SERVICES INC
8 W 38TH ST
NEW YORK, NY 10018

RCRA NonGen / NLR
FINDS
ECHO
NY MANIFEST

1000789817
NYD987012812

Click here for full text details

RCRA NonGen / NLR
EPA Id NYD987012812

FINDS
Registry ID: 110004494253

ECHO
Registry ID 110004494253

NY MANIFEST
EPA ID NYD987012812

DD2770
South
1/8-1/4
0.219 mi.
1154 ft.

Relative: Lower

ONE FIFTEEN WEST ASSOC., L.P.
115 WEST 30TH STREET
NEW YORK, NY 10001

NY AST

U003393887
N/A

Click here for full text details

NY AST
Facility Id 2-405620

DJ2771
SSE
1/8-1/4
0.219 mi.
1156 ft.

Relative: Higher

CONSOLIDATED EDISON
V8250-32 W 32ND ST
NEW YORK, NY

NY MANIFEST

1009238876
N/A

Click here for full text details

NY MANIFEST
EPA ID NYP004054110

DX2772
NE
1/8-1/4
0.219 mi.
1157 ft.

Relative: Higher

165 W 45 ST
165 W 45TH ST
NEW YORK, NY 10036

NY UST

U000408466
N/A

Click here for full text details

DX2773
NE
1/8-1/4
0.219 mi.
1157 ft.

Relative:
Higher

165 W 45 ST
165 W 45TH ST
NEW YORK, NY 10036

Click here for full text details

UST FINDER

1028569269
N/A

DC2774
NE
1/8-1/4
0.219 mi.
1157 ft.

Relative:
Higher

CON EDISON SERVICE BOX: 8739
130 W 45TH ST
NEW YORK, NY 10036

Click here for full text details

RCRA NonGen / NLR
EPA Id NYP004378436

NY MANIFEST
EPA ID NYP004378436

RCRA NonGen / NLR
NY MANIFEST

1016964942
NYP004378436

DB2775
SSW
1/8-1/4
0.219 mi.
1158 ft.

Relative:
Lower

CON EDISON
354-356 7TH AVE & 29TH ST N OF
NEW YORK, NY 10001

Click here for full text details

NY MANIFEST
EPA ID NYP004519161

NY MANIFEST

S117059732
N/A

EA2776
SW
1/8-1/4
0.219 mi.
1158 ft.

Relative:
Lower

CON EDISON
398 8 AV
NEW YORK, NY 10001

Click here for full text details

NY MANIFEST
EPA ID NYP004608865

NY MANIFEST

S117313900
N/A

DR2777
NNE
1/8-1/4
0.220 mi.
1160 ft.

Relative:
Higher

CON EDISON - MANHOLE M8697
267 W 45TH ST
NEW YORK, NY 10036

Click here for full text details

NY MANIFEST
EPA ID NYP005206075

NY MANIFEST

S123692451
N/A

DR2778
NNE
1/8-1/4
0.220 mi.
1160 ft.

Relative:
Higher

CON EDISON SERVICE BOX: 8698
259 W 45TH ST
NEW YORK, NY 10036

Click here for full text details

RCRA NonGen / NLR
EPA Id NYP004379236

NY MANIFEST
EPA ID NYP004379236

RCRA NonGen / NLR **1016965027**
NY MANIFEST **NYP004379236**

DG2779
SE
1/8-1/4
0.220 mi.
1161 ft.

Relative:
Higher

358-362 FIFTH AVE
358-362 FIFTH AVENUE
NEW YORK, NY 10001

Click here for full text details

NY AST
Facility Id 2-042846

NY AST **U003383328**
N/A

DG2780
SE
1/8-1/4
0.220 mi.
1161 ft.

Relative:
Higher

CVS PHARMACY #11237
358 5TH AVE
NEW YORK, NY 10016

Click here for full text details

NY MANIFEST
EPA ID NYR000242537

NY MANIFEST **S130582397**
N/A

DG2781
SE
1/8-1/4
0.220 mi.
1161 ft.

Relative:
Higher

CVS
358 5TH AVENUE
NEW YORK, NY 10016

Click here for full text details

RCRA-VSQG
EPA Id NYR000242537

RCRA-VSQG **1025887677**
E MANIFEST **NYR000242537**

EE2782
West
1/8-1/4
0.220 mi.
1162 ft.

Relative:
Higher

BOP NW LOFT LLC
W 33RD ST
NEW YORK, NY 10001

Click here for full text details

RCRA-VSQG
EPA Id NYD987040805

RCRA-VSQG **1004759102**
E MANIFEST **NYD987040805**

EE2783
West
1/8-1/4
0.220 mi.
1162 ft.

Relative:
Higher

424 W 33RD STREET ASSOCIATES
424 WEST 33RD STREET
NEW YORK, NY 10001

Click here for full text details

NY AST
Facility Id 2-208736

NY AST **U004076659**
N/A

EE2784
West
1/8-1/4
0.220 mi.
1162 ft.

Relative:
Higher

BOP NW LOFT LLC
424 W 33RD ST 8TH FLOOR
NEW YORK, NY 10001

Click here for full text details

NY MANIFEST
EPA ID NYD987040805

NY MANIFEST **S130580962**
N/A

DJ2785
SSE
1/8-1/4
0.220 mi.
1163 ft.

Relative:
Higher

FRANDE EQUITIES LLC
28 WEST 32ND STREET
NEW YORK, NY 10001

Click here for full text details

NY AST
Facility Id 2-214892

NY AST **U003392122**
N/A

DQ2786
ESE
1/8-1/4
0.220 mi.
1164 ft.

Relative:
Higher

SAKS FIFTH AVENUE ALTERATIONS
16 WEST 39TH STREET
NEW YORK, NY 10018

Click here for full text details

E MANIFEST **1027864107**
N/A

DC2787
NE
1/8-1/4
0.221 mi.
1165 ft.

Relative:
Higher

CON EDISON SERVICE BOX: 8741
128 W 45TH ST
NEW YORK, NY 10036

Click here for full text details

RCRA NonGen / NLR
EPA Id NYP004378444

NY MANIFEST
EPA ID NYP004378444

RCRA NonGen / NLR **1016964943**
NY MANIFEST **NYP004378444**

DC2788
NE
1/8-1/4
0.221 mi.
1165 ft.

Relative:
Higher

CON EDISON MANHOLE: 8740
128 -20 W 45TH ST FRONT OF
NEW YORK, NY 10036

RCRA NonGen / NLR
NY MANIFEST

1016969946
NYP004436382

Click here for full text details

RCRA NonGen / NLR
EPA Id NYP004436382

NY MANIFEST
EPA ID NYP004436382

DM2789
SE
1/8-1/4
0.221 mi.
1165 ft.

Relative:
Higher

CON EDISON - SERVICE BOX 33749
382 5 AVE
NEW YORK, NY 10016

NY MANIFEST

S120958447
N/A

Click here for full text details

NY MANIFEST
EPA ID NYP004937746

DO2790
West
1/8-1/4
0.221 mi.
1168 ft.

Relative:
Lower

CON EDISON SERVICE BOX: 6288
441 W 34TH ST E OF 10TH AVE FRONT
NEW YORK, NY 10001

NJ MANIFEST

S117985930
N/A

Click here for full text details

NJ MANIFEST
EPA Id NYP004264693

DO2791
West
1/8-1/4
0.221 mi.
1168 ft.

Relative:
Lower

CON EDISON SERVICE BOX: 6288
441 W 34TH ST E OF 10TH AVE FRONT OF
NEW YORK, NY 10001

RCRA NonGen / NLR
NY MANIFEST

1016143687
NYP004264693

Click here for full text details

RCRA NonGen / NLR
EPA Id NYP004264693

NY MANIFEST
EPA ID NYP004264693

DG2792
SE
1/8-1/4
0.221 mi.
1168 ft.

Relative:
Higher

MICHELLE F
362 FIFTH AVENUE
NEW YORK, NY 10001

NY MOSF **S108413221**
N/A

Click here for full text details

NY MOSF
Facility Id 0-0573
Tank Status Unregulated/Closed

DG2793
SE
1/8-1/4
0.221 mi.
1168 ft.

Relative:
Higher

CON EDISON - VAULT 4917
362 5TH AVE
NEW YORK, NY 10001

NY MANIFEST **S120957811**
N/A

Click here for full text details

NY MANIFEST
EPA ID NYP004874620

DO2794
West
1/8-1/4
0.221 mi.
1168 ft.

Relative:
Higher

CON EDISON
429-41 W 33RD ST & 10TH AVE E
NEW YORK, NY 10001

NY MANIFEST **S117059981**
N/A

Click here for full text details

NY MANIFEST
EPA ID NYP004521852

DB2795
SSW
1/8-1/4
0.221 mi.
1169 ft.

Relative:
Lower

352 7TH AVENUE
352 7TH AVE
NEW YORK, NY 10001

NY AST **U004076555**
N/A

Click here for full text details

NY AST
Facility Id 2-155233

DT2796
SSE
1/8-1/4
0.221 mi.
1169 ft.

Relative:
Higher

CON EDISON MANHOLE 28995
W 31 ST & BROADWAY
NEW YORK, NY 10001

RCRA NonGen / NLR **1010326782**
NYP004143020

Click here for full text details

RCRA NonGen / NLR
EPA Id NYP004143020

EA2797
SW
1/8-1/4
0.221 mi.
1169 ft.

Relative:
Lower

304 W 30TH ST
304 W 30TH ST
NYC, NY

NY LTANKS **S102671788**
N/A

Click here for full text details

NY LTANKS
Spill Number/Closed Date 9110058 / 1991-12-21
Site ID 84080
Spill Date 1991-12-21

DU2798
NNW
1/8-1/4
0.221 mi.
1169 ft.

Relative:
Lower

609 NINTH AVENUE
609 NINTH AVENUE
NEW YORK, NY 10036

NY AST **U004045689**
N/A

Click here for full text details

NY AST
Facility Id 2-329142

DY2799
NNE
1/8-1/4
0.222 mi.
1170 ft.

Relative:
Higher

CON EDISON SERVICE BOX: 32399
728 8TH AVE
NEW YORK, NY 10036

RCRA NonGen / NLR **1016969763**
NY MANIFEST **NYP004434452**

Click here for full text details

RCRA NonGen / NLR
EPA Id NYP004434452

NY MANIFEST
EPA ID NYP004434452

EC2800
North
1/8-1/4
0.222 mi.
1170 ft.

Relative:
Lower

CON EDISON SERVICE BOX: 8492
351 W 44TH ST
NEW YORK, NY 10036

NJ MANIFEST **S117986338**
N/A

Click here for full text details

NJ MANIFEST
EPA Id NYP004269171

EC2801
North
1/8-1/4
0.222 mi.
1170 ft.

Relative:
Lower

CON EDISON SERVICE BOX: 8492
351 W 44TH ST
NEW YORK, NY 10036

RCRA NonGen / NLR **1016144129**
FINDS **NYP004269171**
ECHO
NY MANIFEST

Click here for full text details

RCRA NonGen / NLR
EPA Id NYP004269171

FINDS

CON EDISON SERVICE BOX: 8492 (Continued) **1016144129**

Registry ID: 110055461209

ECHO
Registry ID 110055461209

NY MANIFEST
EPA ID NYP004269171

DW2802
South
1/8-1/4
0.222 mi.
1171 ft.

Relative:
Lower

NORDSTROM #509 **E MANIFEST** **1027972273**
865 AVENUE OF THE AMERICAS **N/A**
NEW YORK, NY 10001

Click here for full text details

DM2803
SE
1/8-1/4
0.222 mi.
1173 ft.

Relative:
Higher

CON EDISON MANHOLE: 6822 **NJ MANIFEST** **S117985825**
2 W 36TH ST **N/A**
NEW YORK, NY 10001

Click here for full text details

NJ MANIFEST
EPA Id NYP004263521

DM2804
SE
1/8-1/4
0.222 mi.
1173 ft.

Relative:
Higher

CON EDISON MANHOLE: 6822 **RCRA NonGen / NLR** **1016143572**
2 W 36TH ST **FINDS** **NYP004263521**
NEW YORK, NY 10001 **ECHO**
NY MANIFEST

Click here for full text details

RCRA NonGen / NLR
EPA Id NYP004263521

FINDS
Registry ID: 110055462958

ECHO
Registry ID 110055462958

NY MANIFEST
EPA ID NYP004263521

DB2805
SSW
1/8-1/4
0.223 mi.
1175 ft.

Relative:
Lower

CONSOLIDATED EDISON
V4466-204 W 30TH ST BTW 7 & 8
NEW YORK, NY

NY MANIFEST **1009240730**
N/A

Click here for full text details

NY MANIFEST
EPA ID NYP004086138

EF2806
WNW
1/8-1/4
0.223 mi.
1175 ft.

Relative:
Lower

CON EDISON MANHOLE 6907
441 W 37TH ST
NEW YORK, NY 10018

RCRA NonGen / NLR **1015746846**
NY MANIFEST **NYP004248445**

Click here for full text details

RCRA NonGen / NLR
EPA Id NYP004248445

NY MANIFEST
EPA ID NYP004248445

EF2807
WNW
1/8-1/4
0.223 mi.
1175 ft.

Relative:
Lower

441 WEST 37TH STREET
441 WEST 37TH STREET
MANHATTAN, NY

NY NYC OER **S129932449**
N/A

Click here for full text details

DQ2808
East
1/8-1/4
0.223 mi.
1175 ft.

Relative:
Higher

VIDEOWORKS INC
24 W 40TH ST
NEW YORK, NY 10018

RCRA NonGen / NLR **1000209256**
FINDS **NYD092655547**
ECHO

Click here for full text details

RCRA NonGen / NLR
EPA Id NYD092655547

FINDS
Registry ID: 110004374659

ECHO
Registry ID 110004374659

DQ2809
East
1/8-1/4
0.223 mi.
1175 ft.

Relative:
Higher

24 BRYANT PARK SOUTH
24 WEST 40TH STREET
NEW YORK, NY 10018

NY AST **A100175030**
N/A

Click here for full text details

NY AST
Facility Id 2-069388

DI2810
NNW
1/8-1/4
0.223 mi.
1177 ft.

Relative:
Lower

42ND STREET THEATRE ROW
420 WEST 42ND STREET
NEW YORK, NY 10036

NY UST **U004078014**
N/A

Click here for full text details

DI2811
NNW
1/8-1/4
0.223 mi.
1177 ft.

Relative:
Lower

42ND STREET THEATRE ROW
420 WEST 42ND STREET
NEW YORK, NY 10036

NY AST **A100292353**
N/A

Click here for full text details

NY AST
Facility Id 2-364290

DI2812
NNW
1/8-1/4
0.223 mi.
1177 ft.

Relative:
Lower

CON EDISON - VAULT 7911
420 W 42ND ST
NEW YORK, NY 10036

NY MANIFEST **S120957986**
N/A

Click here for full text details

NY MANIFEST
EPA ID NYP004901151

DI2813
NNW
1/8-1/4
0.223 mi.
1177 ft.

Relative:
Lower

42ND STREET THEATRE ROW
420 WEST 42ND STREET
NEW YORK, NY 10019

UST FINDER **1028570093**
N/A

Click here for full text details

EG2814
NE
1/8-1/4
0.223 mi.
1180 ft.

Relative:
Higher

TOWER 45
120 WEST 45TH ST
NY, NY 10036

NY AST | **A100366130**
N/A

Click here for full text details

NY AST
Facility Id 2-611940

EG2815
NE
1/8-1/4
0.223 mi.
1180 ft.

Relative:
Higher

CON EDISON
120 W 45TH ST
NEW YORK, NY 10036

NY MANIFEST | **S118090828**
N/A

Click here for full text details

NY MANIFEST
EPA ID NYP004784690

EG2816
NE
1/8-1/4
0.223 mi.
1180 ft.

Relative:
Higher

CON EDISON
120 W 45TH ST
NEW YORK, NY 10036

RCRA NonGen / NLR | **1016970080**
NY MANIFEST | **NYP004437794**

Click here for full text details

RCRA NonGen / NLR
EPA Id NYP004437794

NY MANIFEST
EPA ID NYP004437794

EG2817
NE
1/8-1/4
0.223 mi.
1180 ft.

Relative:
Higher

CON EDISON
120 W 45TH ST
NEW YORK, NY 10036

NJ MANIFEST | **S120671963**
N/A

Click here for full text details

NJ MANIFEST
EPA Id NYP004784690

EG2818
NE
1/8-1/4
0.223 mi.
1180 ft.

Relative:
Higher

CON EDISON - VAULT V7065
120 W 45 ST
MANHATTAN, NY 10036

NY MANIFEST | **S120958221**
N/A

Click here for full text details

NY MANIFEST
EPA ID NYP004922926

EG2819
NE
1/8-1/4
0.223 mi.
1180 ft.

Relative:
Higher

WELLA R&D SALON
120 W 45TH ST 3RD FL
NEW YORK, NY 10036

RCRA-SQG
E MANIFEST

1024892080
NYR000236729

Click here for full text details

RCRA-SQG
EPA Id NYR000236729

EG2820
NE
1/8-1/4
0.223 mi.
1180 ft.

Relative:
Higher

COTY R&D SALON
120 W 45TH ST - 3RD FLOOR
NEW YORK, NY 10036

NY MANIFEST

S123160536
N/A

Click here for full text details

NY MANIFEST
EPA ID NYR000236729

EG2821
NE
1/8-1/4
0.223 mi.
1180 ft.

Relative:
Higher

CON EDISON
120 W 45TH ST
NEW YORK, NY 10036

RCRA NonGen / NLR

1019903367
NYP004784690

Click here for full text details

RCRA NonGen / NLR
EPA Id NYP004784690

EA2822
SW
1/8-1/4
0.224 mi.
1182 ft.

Relative:
Lower

308 W 30 ST
308 WEST 30TH STREET
NEW YORK, NY 10001

NY AST

A100318896
N/A

Click here for full text details

NY AST
Facility Id 2-236780

EA2823
SW
1/8-1/4
0.224 mi.
1183 ft.

Relative:
Lower

CON EDISON
395 8TH AVE
NEW YORK, NY 10001

NY MANIFEST

S118088506
N/A

Click here for full text details

NY MANIFEST
EPA ID NYP004760732

EA2824
SW
1/8-1/4
0.224 mi.
1183 ft.

Relative:
Lower

CON EDISON
395 8TH AVE
NEW YORK, NY 10001

Click here for full text details

NJ MANIFEST
EPA Id NYP004760732

Database(s): NJ MANIFEST
EDR ID Number: S120669841
EPA ID Number: N/A

EA2825
SW
1/8-1/4
0.224 mi.
1183 ft.

Relative:
Lower

CON EDISON
395 8TH AVE
NEW YORK, NY 10001

Click here for full text details

RCRA NonGen / NLR
EPA Id NYP004760732

Database(s): RCRA NonGen / NLR
EDR ID Number: 1019901332
EPA ID Number: NYP004760732

DT2826
South
1/8-1/4
0.225 mi.
1186 ft.

Relative:
Lower

CON EDISON SERVICE BOX: 5859
52 W 31 ST FRONT OF
NEW YORK, NY 10016

Click here for full text details

RCRA NonGen / NLR
EPA Id NYP004356713

NY MANIFEST
EPA ID NYP004356713

Database(s): RCRA NonGen / NLR, NY MANIFEST
EDR ID Number: 1016962620
EPA ID Number: NYP004356713

EH2827
ESE
1/8-1/4
0.225 mi.
1190 ft.

Relative:
Higher

THE LANGHAM, NEW YORK (HOTEL)
400 FIFTH AVENUE
NEW YORK, NY 10018

Click here for full text details

NY AST
Facility Id 2-613476

Database(s): NY AST
EDR ID Number: A100540156
EPA ID Number: N/A

EF2828
NW
1/8-1/4
0.226 mi.
1192 ft.

Relative:
Lower

ENGINE CO. 34 / LADDER 21
440 WEST 38TH STREET
NEW YORK, NY 10018

Click here for full text details

NY AST
Facility Id 2-357642

Database(s): NY AST
EDR ID Number: U003394386
EPA ID Number: N/A

DZ2829
SSW
1/8-1/4
0.226 mi.
1192 ft.

Relative:
Lower

CON EDISON
345 7TH AVE
NEW YORK, NY 10018

NJ MANIFEST **S120670939**
N/A

Click here for full text details

NJ MANIFEST
EPA Id NYP004773164

DZ2830
SSW
1/8-1/4
0.226 mi.
1192 ft.

Relative:
Lower

CON EDISON
345 7TH AVE
NEW YORK, NY 10018

NJ MANIFEST **S120670936**
N/A

Click here for full text details

NJ MANIFEST
EPA Id NYP004773131

DZ2831
SSW
1/8-1/4
0.226 mi.
1192 ft.

Relative:
Lower

CON EDISON
345 7TH AVE
NEW YORK, NY 10018

NY MANIFEST **S118089706**
N/A

Click here for full text details

NY MANIFEST
EPA ID NYP004773131
EPA ID NYP004773164

DZ2832
SSW
1/8-1/4
0.226 mi.
1192 ft.

Relative:
Lower

APARTMENT BUILDING
345 7TH AVE
MANHATTAN, NY

NY LTANKS **S131511739**
N/A

Click here for full text details

NY LTANKS
Spill Number/Closed Date 2307337 / 2023-12-22
Site ID 659388
Spill Date 2023-11-28

DZ2833
SSW
1/8-1/4
0.226 mi.
1192 ft.

Relative:
Lower

CON EDISON
345 7TH AVE
NEW YORK, NY 10018

RCRA NonGen / NLR **1019902393**
FINDS **NYP004773164**
ECHO

Click here for full text details

RCRA NonGen / NLR
EPA Id NYP004773164

FINDS
Registry ID: 110069684540

CON EDISON (Continued) **1019902393**

ECHO
Registry ID 110069684540

DZ2834
SSW
1/8-1/4
0.226 mi.
1192 ft.

Relative:
Lower

SUPREME LEATHER & SUEDE CLEANING
345 7TH AVE
NEW YORK, NY 10001

RCRA NonGen / NLR
FINDS
ECHO
NY MANIFEST

1000556423
NYD986989853

Click here for full text details

RCRA NonGen / NLR
EPA Id NYD986989853

FINDS
Registry ID: 110004484497
Registry ID: 110019824788

ECHO
Registry ID 110019824788
Registry ID 110004484497

NY MANIFEST
EPA ID NYD986989853
EPA ID NYP004761805
EPA ID NYP004761813
EPA ID NYP004761821

DZ2835
SSW
1/8-1/4
0.226 mi.
1192 ft.

Relative:
Lower

CON EDISON
345 7TH AVE
NEW YORK, NY 10018

RCRA NonGen / NLR
E MANIFEST

1019902390
NYP004773131

Click here for full text details

RCRA NonGen / NLR
EPA Id NYP004773131

DZ2836
SSW
1/8-1/4
0.226 mi.
1192 ft.

Relative:
Lower

345 7TH AVNEUE
345 SEVENTH AVENUE
NEW YORK, NY 10001

NY AST

U003385167
N/A

Click here for full text details

NY AST
Facility Id 2-097977

EH2837
SE
1/8-1/4
0.226 mi.
1193 ft.

Relative:
Higher

GAMA CREATIONS INC
390 5TH AVE
NEW YORK, NY 10018

RCRA NonGen / NLR **1000142218**
NYD001487313

Click here for full text details

RCRA NonGen / NLR
EPA Id NYD001487313

EH2838
SE
1/8-1/4
0.226 mi.
1193 ft.

Relative:
Higher

CON EDISON SERVICE BOX: 33750
390 5TH AVE
NEW YORK, NY 10001

NJ MANIFEST **S117985826**
N/A

Click here for full text details

NJ MANIFEST
EPA Id NYP004263539

EH2839
SE
1/8-1/4
0.226 mi.
1193 ft.

Relative:
Higher

GAMA CREATIONS INC
390 5TH AVE
NEW YORK, NY 10018

RCRA NonGen / NLR **1016143573**
FINDS **NYP004263539**
ECHO
NY MANIFEST

Click here for full text details

RCRA NonGen / NLR
EPA Id NYP004263539

FINDS
Registry ID: 110004334667

ECHO
Registry ID 110004334667

NY MANIFEST
EPA ID NYP004263539

DU2840
NNW
1/8-1/4
0.226 mi.
1194 ft.

Relative:
Lower

611 9TH AVE
611 9TH AVENUE
NEW YORK, NY

NY LTANKS **S104495734**
N/A

Click here for full text details

NY LTANKS
Spill Number/Closed Date 9406176 / 2004-02-17
Site ID 98887
Spill Date 1994-08-05

EH2841
ESE
1/8-1/4
0.226 mi.
1195 ft.

Relative:
Higher

CON ED
1 W 37 ST
NEW YORK, NY 10018

NY MANIFEST **S118563653**
N/A

Click here for full text details

NY MANIFEST
EPA ID NYP004868297

EH2842
ESE
1/8-1/4
0.226 mi.
1195 ft.

Relative:
Higher

CON EDISON - TRANSFORMER MANHOLE 3252
1 W 37 ST
NEW YORK, NY 10018

NJ MANIFEST **S120677850**
N/A

Click here for full text details

NJ MANIFEST
EPA Id NYP004868297

EH2843
ESE
1/8-1/4
0.226 mi.
1195 ft.

Relative:
Higher

ESSILORLUXOTTICA USA INC.
1 WEST 37TH STREET
NEW YORK, NY 10018

NY AST **U004078392**
N/A

Click here for full text details

NY AST
Facility Id 2-606478

EH2844
ESE
1/8-1/4
0.226 mi.
1195 ft.

Relative:
Higher

CON EDISON - TRANSFORMER MANHOLE 3252
1 W 37 ST
NEW YORK, NY 10018

RCRA-LQG **1019325886**
NYP004868297

Click here for full text details

RCRA-LQG
EPA Id NYP004868297

DJ2845
SSE
1/8-1/4
0.226 mi.
1195 ft.

Relative:
Higher

CON EDISON
22-26 W 32ND ST FRONT OF
NEW YORK, NY 10016

RCRA NonGen / NLR **1014397241**
NY MANIFEST **NYP004195590**
NJ MANIFEST

Click here for full text details

RCRA NonGen / NLR
EPA Id NYP004195590

NY MANIFEST
EPA ID NYP004195590

NJ MANIFEST

CON EDISON (Continued) **1014397241**

EPA Id NYP004195590

DJ2846
SSE
1/8-1/4
0.226 mi.
1195 ft.

Relative:
Higher

22 WEST 32 ST **NY AST** **A100386178**
22 WEST 32 ST **N/A**
NEW YORK, NY 10001

Click here for full text details

NY AST
Facility Id 2-213268

DJ2847
SSE
1/8-1/4
0.226 mi.
1195 ft.

Relative:
Higher

22 WEST 32ND STREET **NY AST** **U004045210**
22 WEST 32ND STREET **N/A**
NEW YORK, NY 10001

Click here for full text details

NY AST
Facility Id 2-510688

DM2848
SE
1/8-1/4
0.226 mi.
1195 ft.

Relative:
Higher

CON EDISON SERVICE BOX: 6579 **RCRA NonGen / NLR** **1016143633**
2 W 35TH ST E OF 7TH AVE FRONT OF **NYP004264149**
NEW YORK, NY 10001

Click here for full text details

RCRA NonGen / NLR
EPA Id NYP004264149

DM2849
SE
1/8-1/4
0.226 mi.
1195 ft.

Relative:
Higher

CON EDISON **NY MANIFEST** **S123252438**
2 W 35TH ST E OF 7TH AVE FRONT **N/A**
NEW YORK, NY 10001

Click here for full text details

NY MANIFEST
EPA ID NYP004263448
EPA ID NYP004264149

DM2850
SE
1/8-1/4
0.226 mi.
1195 ft.

Relative:
Higher

CON EDISON SERVICE BOX: 6579 **NJ MANIFEST** **S117985881**
2 W 35TH ST E OF 7TH AVE FRONT **N/A**
NEW YORK, NY 10001

Click here for full text details

NJ MANIFEST
EPA Id NYP004264149

DM2851
SE
1/8-1/4
0.226 mi.
1195 ft.

Relative:
Higher

CON EDISON - SERVICE BOX 6623
2 W 35TH ST
NEW YORK, NY 10001

RCRA-LQG **1016143564**
NYP004263448

Click here for full text details

RCRA-LQG
EPA Id NYP004263448

DD2852
South
1/8-1/4
0.227 mi.
1196 ft.

Relative:
Lower

CON EDISON
142 W 30TH ST
NEW YORK, NY 10001

NY MANIFEST **S117739323**
N/A

Click here for full text details

NY MANIFEST
EPA ID NYP004724290

DD2853
South
1/8-1/4
0.227 mi.
1196 ft.

Relative:
Lower

CON EDISON
142 W 30TH ST
NEW YORK, NY 10001

RCRA NonGen / NLR **1018277692**
FINDS **NYP004724290**
ECHO

Click here for full text details

RCRA NonGen / NLR
EPA Id NYP004724290

FINDS
Registry ID: 110067692107

ECHO
Registry ID 110067692107

DD2854
South
1/8-1/4
0.227 mi.
1196 ft.

Relative:
Lower

CON EDISON
142 W 30TH ST
NEW YORK, NY 10001

NJ MANIFEST **S120666627**
N/A

Click here for full text details

NJ MANIFEST
EPA Id NYP004724290

EI2855
North
1/8-1/4
0.227 mi.
1197 ft.

Relative:
Lower

CON EDISON — **NY MANIFEST** — **S117315318**
321 W 45 ST — **N/A**
NEW YORK, NY 10036

Click here for full text details

NY MANIFEST
EPA ID NYP004624748

DY2856
North
1/8-1/4
0.227 mi.
1197 ft.

Relative:
Lower

CON EDISON — **NY AST** — **U003383597**
305 45TH ST & 2ND AVE — **NY MANIFEST** — **N/A**
NEW YORK, NY 10017

Click here for full text details

NY AST
Facility Id 2-055751

NY MANIFEST
EPA ID NYP004742383

EJ2857
SSE
1/8-1/4
0.227 mi.
1198 ft.

Relative:
Higher

CON EDISON - MANHOLE 55335 — **NY MANIFEST** — **S120959293**
11 W 33 ST — **N/A**
NEW YORK, NY 10001

Click here for full text details

NY MANIFEST
EPA ID NYP005011218

DI2858
NNW
1/8-1/4
0.227 mi.
1198 ft.

Relative:
Lower

DYER AVENUE ASSOCIATES, LLC — **NY UST** — **U003749702**
424 W. 42ND STREET — **N/A**
NEW YORK, NY 10036

Click here for full text details

DI2859
NNW
1/8-1/4
0.227 mi.
1198 ft.

Relative:
Lower

DYER AVENUE ASSOCIATES, LLC — **UST FINDER** — **1028573606**
424 W. 42ND STREET — **N/A**
NEW YORK, NY

Click here for full text details

EC2860
North
1/8-1/4
0.227 mi.
1199 ft.

Relative:
Lower

BROADWAY & ELLWOOD REALTY, LLC.
348 WEST 45TH STREET
NEW YORK, NY 10036

NY AST **A100178517**
N/A

Click here for full text details

NY AST
Facility Id 2-606345

DU2861
NNW
1/8-1/4
0.227 mi.
1199 ft.

Relative:
Lower

MANHATTAN PLAZA
400 WEST 43RD STREET
NEW YORK, NY 10036

NY UST **U001838193**
N/A

Click here for full text details

DU2862
NNW
1/8-1/4
0.227 mi.
1199 ft.

Relative:
Lower

MANHATTAN PLAZA
400 WEST 43RD STREET
NEW YORK, NY 10036

UST FINDER **1028570294**
N/A

Click here for full text details

DJ2863
SSE
1/8-1/4
0.227 mi.
1199 ft.

Relative:
Higher

CON EDISON
20 W 32 ST
NEW YORK, NY 10001

NY MANIFEST **S117314299**
N/A

Click here for full text details

NY MANIFEST
EPA ID NYP004613469

DX2864
NE
1/8-1/4
0.227 mi.
1200 ft.

Relative:
Higher

CON EDISON SERVICE BOX: 27257
1532 BROADWAY
NEW YORK, NY 10036

RCRA NonGen / NLR **1016677783**
FINDS **NYP004314621**
ECHO
NY MANIFEST

Click here for full text details

RCRA NonGen / NLR
EPA Id NYP004314621

FINDS
Registry ID: 110058879281

ECHO
Registry ID 110058879281

NY MANIFEST

CON EDISON SERVICE BOX: 27257 (Continued) **1016677783**

EPA ID NYP004314621

DX2865
NE
1/8-1/4
0.227 mi.
1200 ft.

Relative:
Higher

CON EDISON - VAULT V4261
1532 BROADWAY
MANHATTAN, NY 10036

NY MANIFEST **S120958308**
N/A

Click here for full text details

NY MANIFEST
EPA ID NYP004928960

DX2866
NE
1/8-1/4
0.227 mi.
1200 ft.

Relative:
Higher

CON EDISON - VAULT V5978
1532 BROADWAY
MANHATTAN, NY 10036

NY MANIFEST **S120958307**
N/A

Click here for full text details

NY MANIFEST
EPA ID NYP004928937

DN2867
WNW
1/8-1/4
0.227 mi.
1201 ft.

Relative:
Higher

THE GLASS FARMHOUSE CONDOMINIUM
438 WEST 37TH STREET
NEW YORK, NY 10018

NY AST **U003384059**
N/A

Click here for full text details

NY AST
Facility Id 2-081221

DN2868
WNW
1/8-1/4
0.228 mi.
1202 ft.

Relative:
Higher

439-443 WEST 36TH STREET
439 WEST 36TH STREET
MANHATTAN, NY

NY NYC OER **S131940603**
N/A

Click here for full text details

DU2869
North
1/8-1/4
0.228 mi.
1203 ft.

Relative:
Lower

CON EDISON SERVICE BOX: 8491
357 W 44TH ST
NEW YORK, NY 10036

RCRA NonGen / NLR **1016148567**
FINDS **NYP004271458**
ECHO
NY MANIFEST

Click here for full text details

RCRA NonGen / NLR
EPA Id NYP004271458

FINDS

CON EDISON SERVICE BOX: 8491 (Continued) **1016148567**

Registry ID: 110055467276

ECHO
Registry ID 110055467276

NY MANIFEST
EPA ID NYP004271458

DU2870 **CON EDISON SERVICE BOX: 8491** **NJ MANIFEST** **S117986539**
North **357 W 44TH ST** **N/A**
1/8-1/4 **NEW YORK, NY 10036**
0.228 mi.
1203 ft.

Click here for full text details

Relative:
Lower

NJ MANIFEST
EPA Id NYP004271458

DO2871 **CON EDISON** **NY MANIFEST** **1016964456**
West **433 W 33RD ST FRONT OF** **N/A**
1/8-1/4 **NEW YORK, NY 10001**
0.228 mi.
1204 ft.

Click here for full text details

Relative:
Lower

NY MANIFEST
EPA ID NYP004373775

DO2872 **CON EDISON - SERVICE BOX 6097** **RCRA-LQG** **1016964455**
West **433 W 33 ST** **NYP004373775**
1/8-1/4 **NEW YORK, NY 10001**
0.228 mi.
1204 ft.

Click here for full text details

Relative:
Lower

RCRA-LQG
EPA Id NYP004373775

DF2873 **DOUBLE SEVEN REALTY GROUP OF NY** **NY AST** **U001834283**
SSE **11 WEST 32ND STREET** **N/A**
1/8-1/4 **NEW YORK, NY 10001**
0.228 mi.
1205 ft.

Click here for full text details

Relative:
Higher

NY AST
Facility Id 2-192325

EK2874
WSW
1/8-1/4
0.228 mi.
1206 ft.

Relative:
Lower

CHELSEA TOWN LLC
320 WEST 30TH STREET
NEW YORK, NY 10001

NY AST

U004077728
N/A

Click here for full text details

NY AST
Facility Id 2-332607

EK2875
WSW
1/8-1/4
0.228 mi.
1206 ft.

Relative:
Lower

TANK TEST FAIL
320 W 30TH ST
NEW YORK, NY

NY LTANKS

S117364572
N/A

Click here for full text details

NY LTANKS
Spill Number/Closed Date 1408046 / 2016-08-12
Site ID 501596
Spill Date 2014-11-04

DM2876
SE
1/8-1/4
0.229 mi.
1208 ft.

Relative:
Higher

CON EDISON
5TH AVE & 35TH ST
NEW YORK, NY 10016

NY MANIFEST

S118256749
N/A

Click here for full text details

NY MANIFEST
EPA ID NYP004792123

DM2877
SE
1/8-1/4
0.229 mi.
1208 ft.

Relative:
Higher

CON EDISON
5TH AVE & 35TH ST
NEW YORK, NY 10016

NJ MANIFEST

S120672606
N/A

Click here for full text details

NJ MANIFEST
EPA Id NYP004792123

DM2878
SE
1/8-1/4
0.229 mi.
1208 ft.

Relative:
Higher

CON EDISON
5TH AVE & 35TH ST
NEW YORK, NY 10016

RCRA NonGen / NLR

1019903966
NYP004792123

Click here for full text details

RCRA NonGen / NLR
EPA Id NYP004792123

DL2879
WSW
1/8-1/4
0.229 mi.
1209 ft.

Relative:
Lower

UPSCALE DEVELOPMENT
349 WEST 30TH ST 1ST FL
MANHATTAN, NY

NY LTANKS **S104276873**
N/A

Click here for full text details

NY LTANKS
Spill Number/Closed Date 9612243 / 1997-12-31
Site ID 121309
Spill Date 1997-01-10

DM2880
SE
1/8-1/4
0.229 mi.
1210 ft.

Relative:
Higher

CON EDISION - MH33747
5TH AVE & 35TH ST 5TH AVE & 35
NEW YORK, NY 10003

RCRA NonGen / NLR **1007207832**
NY MANIFEST **NYP004076378**

Click here for full text details

RCRA NonGen / NLR
EPA Id NYP004076378

NY MANIFEST
EPA ID NYP004076378

DW2881
South
1/8-1/4
0.229 mi.
1211 ft.

Relative:
Lower

EOS NOMAD
855 AVENUE OF THE AMERICAS
NEW YORK, NY 10001

NY AST **U004081646**
N/A

Click here for full text details

NY AST
Facility Id 2-097969

DW2882
South
1/8-1/4
0.229 mi.
1211 ft.

Relative:
Lower

EOS NOMAD
855 AVENUE OF THE AMERICAS
NEW YORK, NY 10001

NY UST **U004224023**
N/A

Click here for full text details

DW2883
South
1/8-1/4
0.229 mi.
1211 ft.

Relative:
Lower

EOS NOMAD
855 AVENUE OF THE AMERICAS
NEW YORK, NY 10001

UST FINDER **1028573958**
N/A

Click here for full text details

DW2884
South
1/8-1/4
0.229 mi.
1211 ft.

Relative:
Lower

LAWRENCE PROPERTIES
855 AVENUE OF THE AMERICAS
NEW YORK, NY 10001

RCRA NonGen / NLR
FINDS
ECHO

1000129439
NYD020408753

Click here for full text details

RCRA NonGen / NLR
EPA Id NYD020408753

FINDS
Registry ID: 110008001152
Registry ID: 110019578205

ECHO
Registry ID 110008001152

EL2885
South
1/8-1/4
0.230 mi.
1212 ft.

Relative:
Lower

CON EDISON
138 W 30TH ST
NEW YORK, NY 10001

NY MANIFEST

S117739325
N/A

Click here for full text details

NY MANIFEST
EPA ID NYP004724316

EL2886
South
1/8-1/4
0.230 mi.
1212 ft.

Relative:
Lower

CON EDISON
138 W 30TH ST
NEW YORK, NY 10001

RCRA NonGen / NLR
FINDS
ECHO

1018277694
NYP004724316

Click here for full text details

RCRA NonGen / NLR
EPA Id NYP004724316

FINDS
Registry ID: 110067692125

ECHO
Registry ID 110067692125

EL2887
South
1/8-1/4
0.230 mi.
1212 ft.

Relative:
Lower

CON EDISON
138 W 30TH ST
NEW YORK, NY 10001

NJ MANIFEST

S120666629
N/A

Click here for full text details

NJ MANIFEST
EPA Id NYP004724316

EL2888
South
1/8-1/4
0.230 mi.
1212 ft.

Relative:
Lower

MTA
138 WEST 30TH STREET
NEW YORK, NY 10001

NY AST **U000408655**
N/A

Click here for full text details

NY AST
Facility Id 2-343439

DW2889
South
1/8-1/4
0.230 mi.
1213 ft.

Relative:
Lower

CON EDISON
133 W 30 ST
NEW YORK, NY 10001

NY MANIFEST **S117314283**
N/A

Click here for full text details

NY MANIFEST
EPA ID NYP004613287

DV2890
WSW
1/8-1/4
0.230 mi.
1215 ft.

Relative:
Lower

MANHATTAN WEST SOUTHEAST TOWER
401 WEST 31ST STREET
NEW YORK, NY 10001

NY UST **U004320831**
N/A

Click here for full text details

DV2891
WSW
1/8-1/4
0.230 mi.
1215 ft.

Relative:
Lower

401 WEST 31ST STREET - SE TOWER
401 WEST 31ST STREET
MANHATTAN, NY

NY NYC OER **S129932406**
N/A

Click here for full text details

DZ2892
SSW
1/8-1/4
0.230 mi.
1217 ft.

Relative:
Lower

350 7TH AVENUE BUILDING
350 7TH AVENUE
NEW YORK, NY 10001

NY AST **1005522497**
US AIRS **N/A**

Click here for full text details

NY AST
Facility Id 2-097926

US AIRS
EPA plant ID: 110001609616

DZ2893
SSW
1/8-1/4
0.230 mi.
1217 ft.

Relative:
Lower

CON EDISON
350-52 7TH AVE & 29TH ST N OF
NEW YORK, NY 10001

Click here for full text details

NY MANIFEST
EPA ID NYP004519195

Database(s): NY MANIFEST
EDR ID Number: S117059735
EPA ID Number: N/A

DM2894
SE
1/8-1/4
0.230 mi.
1217 ft.

Relative:
Higher

CON EDISION - V2598
2 E. 35TH ST. 2 E. 35TH ST.
NEW YORK, NY 10003

Click here for full text details

RCRA NonGen / NLR
EPA Id NYP004083036

NY MANIFEST
EPA ID NYP004083036

Database(s): RCRA NonGen / NLR, NY MANIFEST
EDR ID Number: 1007208151
EPA ID Number: NYP004083036

DM2895
SE
1/8-1/4
0.230 mi.
1217 ft.

Relative:
Higher

CON EDISON
2 E 35TH ST
NEW YORK, NY 10016

Click here for full text details

NY MANIFEST
EPA ID NYP004792073

Database(s): NY MANIFEST
EDR ID Number: S121446754
EPA ID Number: N/A

DM2896
SE
1/8-1/4
0.230 mi.
1217 ft.

Relative:
Higher

CON EDISON
2 E 35TH ST
NEW YORK, NY 10016

Click here for full text details

RCRA NonGen / NLR
EPA Id NYP004792073

FINDS
Registry ID: 110069386541

ECHO
Registry ID 110069386541

Database(s): RCRA NonGen / NLR, FINDS, ECHO
EDR ID Number: 1019903963
EPA ID Number: NYP004792073

DM2897
SE
1/8-1/4
0.230 mi.
1217 ft.

Relative:
Higher

CON EDISON
2 E 35TH ST
NEW YORK, NY 10016

Click here for full text details

NJ MANIFEST
EPA Id NYP004792073
EPA Id NYP004792065

NJ MANIFEST **S120672602**
N/A

DM2898
SE
1/8-1/4
0.230 mi.
1217 ft.

Relative:
Higher

CON EDISON
2 EAST 35TH ST
NEW YORK, NY 10016

Click here for full text details

NY MANIFEST
EPA ID NYP004792065

NY MANIFEST **S121446753**
N/A

DM2899
SE
1/8-1/4
0.230 mi.
1217 ft.

Relative:
Higher

CON EDISION - V4226
2 E. 35TH ST. 2 E. 35TH ST.
NEW YORK, NY 10003

Click here for full text details

RCRA NonGen / NLR
EPA Id NYP004072526

RCRA NonGen / NLR **1007207656**
NYP004072526

DM2900
SE
1/8-1/4
0.230 mi.
1217 ft.

Relative:
Higher

CON EDISON
2 E 35TH ST
NEW YORK, NY 10016

Click here for full text details

RCRA NonGen / NLR
EPA Id NYP004792065

RCRA NonGen / NLR **1019325074**
NYP004792065

DM2901
SE
1/8-1/4
0.230 mi.
1217 ft.

Relative:
Higher

CONSOLIDATED EDISON
2 E. 35 ST. 2 E. 35 ST.
NEW YORK, NY 10003

Click here for full text details

NY MANIFEST
EPA ID NYP004080792

NY MANIFEST **S121966943**
N/A

DM2902
SE
1/8-1/4
0.230 mi.
1217 ft.

Relative:
Higher

CONSOLIDATED EDISON
2 E. 35TH ST. 2 E. 35TH ST.
NEW YORK, NY 10003

Click here for full text details

NY MANIFEST
EPA ID NYP004072526

NY MANIFEST **S121446742**
N/A

EG2903
NE
1/8-1/4
0.231 mi.
1218 ft.

Relative:
Higher

CON EDISON SERVICE BOX: 8743
114 W 45TH ST
NEW YORK, NY 10036

Click here for full text details

RCRA NonGen / NLR
EPA Id NYP004378451

NY MANIFEST
EPA ID NYP004378451

RCRA NonGen / NLR **1016964944**
NY MANIFEST **NYP004378451**

DJ2904
SSE
1/8-1/4
0.231 mi.
1218 ft.

Relative:
Higher

JAY CEE OF NEW YORK CORP.
35 WEST 31ST STREET
NEW YORK, NY 10001

Click here for full text details

NY AST
Facility Id 2-291447

NY AST **U003387453**
N/A

EM2905
ENE
1/8-1/4
0.231 mi.
1218 ft.

Relative:
Higher

CON EDISON MANHOLE: 8185
45 W 42 ST
NEW YORK, NY 10036

Click here for full text details

NJ MANIFEST
EPA Id NYP004258497

NJ MANIFEST **S117985439**
N/A

EM2906
ENE
1/8-1/4
0.231 mi.
1218 ft.

Relative:
Higher

CON EDISON MANHOLE: 8185
45 W 42 ST
NEW YORK, NY 10036

Click here for full text details

RCRA NonGen / NLR
EPA Id NYP004258497

NY MANIFEST

RCRA NonGen / NLR **1016143119**
NY MANIFEST **NYP004258497**

CON EDISON MANHOLE: 8185 (Continued) **1016143119**

EPA ID NYP004258497

EM2907
ENE
1/8-1/4
0.231 mi.
1218 ft.

Relative:
Higher

CON EDISON SERVICE BOX: 8186
45 W 42ND ST
NEW YORK, NY 10036

NJ MANIFEST **S117985394**
N/A

Click here for full text details

NJ MANIFEST
EPA Id NYP004257986

EM2908
ENE
1/8-1/4
0.231 mi.
1218 ft.

Relative:
Higher

CONSOLIDATED EDISON OF NY
45 W 42ND ST
NEW YORK, NY 10036

NY MANIFEST **S117564482**
N/A

Click here for full text details

NY MANIFEST
EPA ID NYP004257986

EM2909
ENE
1/8-1/4
0.231 mi.
1218 ft.

Relative:
Higher

CON EDISON SERVICE BOX: 8186
45 W 42ND ST
NEW YORK, NY 10036

RCRA NonGen / NLR **1016143068**
FINDS **NYP004257986**

Click here for full text details

RCRA NonGen / NLR
EPA Id NYP004257986

FINDS
Registry ID: 110055465991

EG2910
NE
1/8-1/4
0.231 mi.
1219 ft.

Relative:
Higher

N & B JEWELRY CORP
145 W 45TH ST - 2ND FLOOR
NEW YORK, NY 10036

RCRA NonGen / NLR **1000871630**
FINDS **NY0000080135**
ECHO
NY MANIFEST

Click here for full text details

RCRA NonGen / NLR
EPA Id NY0000080135

FINDS
Registry ID: 110004310380

ECHO
Registry ID 110004310380

NY MANIFEST

N & B JEWELRY CORP (Continued) **1000871630**

EPA ID NY0000080135

EG2911
NE
1/8-1/4
0.231 mi.
1219 ft.

Relative:
Higher

145 WEST 45TH STREET LLC **NY AST** **A100168834**
145 WEST 45 STREET **N/A**
NEW YORK, NY 10036

Click here for full text details

NY AST
Facility Id 2-202053

EG2912
NE
1/8-1/4
0.231 mi.
1219 ft.

Relative:
Higher

JACOBS & COHEN **RCRA NonGen / NLR** **1004760025**
145 W 45TH ST ROOM 404 **FINDS** **NYR000029892**
NEW YORK, NY 10036 **ECHO**
NY MANIFEST

Click here for full text details

RCRA NonGen / NLR
EPA Id NYR000029892

FINDS
Registry ID: 110004528869

ECHO
Registry ID 110004528869

NY MANIFEST
EPA ID NYR000029892

EG2913
NE
1/8-1/4
0.231 mi.
1219 ft.

Relative:
Higher

A S INDUSTRIES **RCRA NonGen / NLR** **1004758820**
145 W 45TH ST ROOM 1001 **FINDS** **NYD987025319**
NEW YORK, NY 10036 **ECHO**
NY MANIFEST

Click here for full text details

RCRA NonGen / NLR
EPA Id NYD987025319

FINDS
Registry ID: 110004499472

ECHO
Registry ID 110004499472

NY MANIFEST
EPA ID NYD987025319

EG2914
NE
1/8-1/4
0.231 mi.
1219 ft.

Relative: Higher

GLAUBER BROS JEWELRY MFG CO
145 W 45TH ST
NEW YORK, NY 10036

RCRA NonGen / NLR
FINDS
ECHO

1000424108
NYD056693757

Click here for full text details

RCRA NonGen / NLR
EPA Id NYD056693757

FINDS
Registry ID: 110004360682

ECHO
Registry ID 110004360682

DT2915
SSE
1/8-1/4
0.231 mi.
1222 ft.

Relative: Higher

CON EDISON SERVICE BOX: 28994
1238 BROADWAY FRONT OF
NEW YORK, NY 10016

RCRA NonGen / NLR
NY MANIFEST

1016962618
NYP004356697

Click here for full text details

RCRA NonGen / NLR
EPA Id NYP004356697

NY MANIFEST
EPA ID NYP004356697

EF2916
WNW
1/8-1/4
0.232 mi.
1224 ft.

Relative: Lower

445 WEST 37 ST
445 WEST 37 ST
NEW YORK, NY 10018

NY AST

U003395211
N/A

Click here for full text details

NY AST
Facility Id 2-479527

EE2917
West
1/8-1/4
0.232 mi.
1224 ft.

Relative: Lower

PLANNED PARENTHOOD
434 W 33RD ST
NY, NY 10001

PA MANIFEST

S118890922
N/A

Click here for full text details

PA MANIFEST
Generator EPA Id NYR000217018

EE2918
West
1/8-1/4
0.232 mi.
1224 ft.

Relative:
Lower

PLANNED PARENTHOOD
434 W 33RD ST
NEW YORK, NY 10001

NY MANIFEST **S117742303**
N/A

Click here for full text details

NY MANIFEST
EPA ID NYR000217018

EE2919
West
1/8-1/4
0.232 mi.
1224 ft.

Relative:
Lower

PLANNED PARENTHOOD
434 W 33RD ST
NEW YORK, NY 10001

RCRA NonGen / NLR **1017780109**
NYR000217018

Click here for full text details

RCRA NonGen / NLR
EPA Id NYR000217018

DV2920
WSW
1/8-1/4
0.232 mi.
1224 ft.

Relative:
Lower

21 PENN PLAZA
21 PENN PLAZA AKA 360 WEST 31ST STREET
NEW YORK, NY 10001

NY AST **U003397322**
N/A

Click here for full text details

NY AST
Facility Id 2-603643

DT2921
South
1/8-1/4
0.232 mi.
1226 ft.

Relative:
Higher

1245 BROADWAY
1245 BROADWAY
NEW YORK, NY 10001

NY AST **A100535640**
N/A

Click here for full text details

NY AST
Facility Id 2-613426

EG2922
NE
1/8-1/4
0.232 mi.
1226 ft.

Relative:
Higher

CON EDISON - VAULT SUBMERSIBLE VS8729
135 W 45 ST
NEW YORK, NY 10036

NY MANIFEST **S120958280**
N/A

Click here for full text details

NY MANIFEST
EPA ID NYP004927051

EG2923
NE
1/8-1/4
0.232 mi.
1226 ft.

Relative:
Higher

CON EDISON - VAULT V10641
135 W 45 ST
NEW YORK, NY 10036

Click here for full text details

NY MANIFEST
EPA ID NYP004927044

NY MANIFEST **S120958279**
N/A

EC2924
North
1/8-1/4
0.232 mi.
1227 ft.

Relative:
Lower

CON EDISON SERVICE BOX: 8689
354 W 45TH ST & 8TH AVE FRONT OF
NEW YORK, NY 10036

Click here for full text details

RCRA NonGen / NLR
EPA Id NYP004269114

NY MANIFEST
EPA ID NYP004269114

RCRA NonGen / NLR **1016144123**
NY MANIFEST **NYP004269114**

EC2925
North
1/8-1/4
0.232 mi.
1227 ft.

Relative:
Lower

CON EDISON SERVICE BOX: 8689
354 W 45TH ST & 8TH AVE FRONT OF
NEW YORK, NY 10036

Click here for full text details

NJ MANIFEST
EPA Id NYP004269114

NJ MANIFEST **S117986332**
N/A

EL2926
South
1/8-1/4
0.232 mi.
1227 ft.

Relative:
Lower

130 WEST 30TH STREET CONDO
130 WEST 30TH ST
NEW YORK, NY 10001

Click here for full text details

NY AST
Facility Id 2-151726

NY AST **U001836739**
N/A

EL2927
South
1/8-1/4
0.232 mi.
1227 ft.

Relative:
Lower

ELDORADO JEWELRY CO INC
130 W 30TH ST 4TH FLOOR
NEW YORK, NY 10001

Click here for full text details

RCRA NonGen / NLR
EPA Id NYR000030254

FINDS

RCRA NonGen / NLR **1004760032**
FINDS **NYR000030254**
ECHO
NY MANIFEST
RI MANIFEST

ELDORADO JEWELRY CO INC (Continued) **1004760032**

Registry ID: 110004529118

ECHO
Registry ID 110004529118

NY MANIFEST
EPA ID NYR000030254

RI MANIFEST
EPA Id NYR000030254
Manifest Document Number RIC0035176

EL2928 **FISHKIN HOME** **NY LTANKS** **S106868747**
South **130 WEST 30TH STREET** **N/A**
1/8-1/4 **MANHATTAN, NY**
0.232 mi.
1227 ft.

Relative: Lower

Click here for full text details

NY LTANKS
Spill Number/Closed Date 0412444 / 2006-03-15
Site ID 337914
Spill Date 2005-02-23

DQ2929 **CON EDISON - MANHOLE 7750** **NY MANIFEST** **S120958126**
East **20 W 40 ST** **N/A**
1/8-1/4 **MANHATTAN, NY 10027**
0.232 mi.
1227 ft.

Relative: Higher

Click here for full text details

NY MANIFEST
EPA ID NYP004914899

DQ2930 **20 WEST 40 BRYANT PARK OWNER LLC - BRYANT PARK** **RCRA-LQG** **1016974822**
East **20 W 40TH ST** **NY MANIFEST** **NYR000212829**
1/8-1/4 **NEW YORK, NY 10018**
0.232 mi.
1227 ft.

Relative: Higher

Click here for full text details

RCRA-LQG
EPA Id NYR000212829

NY MANIFEST
EPA ID NYR000212829

DQ2931
East
1/8-1/4
0.232 mi.
1227 ft.

Relative:
Higher

20 WEST 40 BRYANT PARK OWNER LLC
20 W 40TH ST
NEW YORK, NY 10018

PA MANIFEST **S118068430**
N/A

Click here for full text details

PA MANIFEST
Generator EPA Id NYR000212829

DZ2932
SSW
1/8-1/4
0.233 mi.
1228 ft.

Relative:
Lower

CON ED
348 7TH AVE FO
NEW YORK, NY 10001

NY MANIFEST **S118463966**
N/A

Click here for full text details

NY MANIFEST
EPA ID NYP004859736

DX2933
NNE
1/8-1/4
0.233 mi.
1230 ft.

Relative:
Higher

NORITSU C O NY MARRIOTT MARQUIS
1535 BROADWAY
NEW YORK, NY 10036

RCRA NonGen / NLR **1000912684**
FINDS **NY0000901116**
ECHO
NY MANIFEST

Click here for full text details

RCRA NonGen / NLR
EPA Id NY0000901116

FINDS
Registry ID: 110004320949

ECHO
Registry ID 110004320949

NY MANIFEST
EPA ID NYP000930669
EPA ID NY0000901116

DX2934
NNE
1/8-1/4
0.233 mi.
1230 ft.

Relative:
Higher

NY MARRIOTT MARQUIS HOTEL
1535 BROADWAY
NEW YORK, NY 10036

NY AST **U003393321**
N/A

Click here for full text details

NY AST
Facility Id 2-003654

DX2935
NNE
1/8-1/4
0.233 mi.
1230 ft.

Relative:
Higher

CON EDISON @ MARRIOT MARQUIS
1535 BROADWAY-BOILER ROOM
NEW YORK, NY 10036

RCRA-SQG
FINDS
ECHO
NY MANIFEST

1004761426
NYR000086751

Click here for full text details

RCRA-SQG
EPA Id NYR000086751

FINDS
Registry ID: 110004562544

ECHO
Registry ID 110004562544

NY MANIFEST
EPA ID NYR000086751

EJ2936
SSE
1/8-1/4
0.233 mi.
1230 ft.

Relative:
Higher

CON EDISON SERVICE BOX: 6155
6 W 33RD ST
NEW YORK, NY 10001

RCRA NonGen / NLR
NY MANIFEST

1016964598
NYP004375143

Click here for full text details

RCRA NonGen / NLR
EPA Id NYP004375143

NY MANIFEST
EPA ID NYP004375143

DT2937
South
1/8-1/4
0.233 mi.
1230 ft.

Relative:
Lower

CON EDISON SERVICE BOX: 28990
1241 BROADWAY FRONT OF
NEW YORK, NY 10016

RCRA NonGen / NLR
NY MANIFEST

1016962617
NYP004356689

Click here for full text details

RCRA NonGen / NLR
EPA Id NYP004356689

NY MANIFEST
EPA ID NYP004356689

DT2938
South
1/8-1/4
0.233 mi.
1230 ft.

Relative:
Lower

1241 BROADWAY LLC
1241 BROADWAY
NEW YORK, NY 10001

NY MANIFEST | **S130582336**
N/A

Click here for full text details

NY MANIFEST
EPA ID NYR000240580

DT2939
South
1/8-1/4
0.233 mi.
1230 ft.

Relative:
Lower

1241 BROADWAY LLC
1241 BROADWAY
NEW YORK, NY 10001

RCRA-LQG | **1025504786**
E MANIFEST | **NYR000240580**

Click here for full text details

RCRA-LQG
EPA Id NYR000240580

EH2940
SE
1/8-1/4
0.233 mi.
1231 ft.

Relative:
Higher

CON ED
E 36TH ST & 5TH AVE
NEW YORK, NY 10016

NY MANIFEST | **S119075585**
N/A

Click here for full text details

NY MANIFEST
EPA ID NYP004788253

EH2941
SE
1/8-1/4
0.233 mi.
1231 ft.

Relative:
Higher

CON EDISON
E 36TH ST & 5TH AVE
NEW YORK, NY 10016

RCRA NonGen / NLR | **1019903650**
FINDS | **NYP004788253**
ECHO

Click here for full text details

RCRA NonGen / NLR
EPA Id NYP004788253

FINDS
Registry ID: 110069670181

ECHO
Registry ID 110069670181

DV2942
WSW
1/8-1/4
0.233 mi.
1232 ft.

Relative:
Lower

AMTRAK-ERIE BLVD YD
31ST ST & 9TH AVE
NEW YORK, NY 10001

NY MANIFEST **S121446559**
N/A

Click here for full text details

NY MANIFEST
EPA ID NYD986945582

DV2943
WSW
1/8-1/4
0.233 mi.
1232 ft.

Relative:
Lower

CON EDISON MANHOLE: 5810
31ST ST & 9TH AVE
NEW YORK, NY 10001

RCRA NonGen / NLR **1025504542**
NYP005236387

Click here for full text details

RCRA NonGen / NLR
EPA Id NYP005236387

EG2944
NE
1/8-1/4
0.234 mi.
1234 ft.

Relative:
Higher

CON EDISON SERVICE BOX: 8744
110 W 45TH ST
NEW YORK, NY 10036

RCRA NonGen / NLR **1016964945**
NY MANIFEST **NYP004378469**

Click here for full text details

RCRA NonGen / NLR
EPA Id NYP004378469

NY MANIFEST
EPA ID NYP004378469

EJ2945
SE
1/8-1/4
0.234 mi.
1235 ft.

Relative:
Higher

EMPIRE STATE REALTY TRUST
350 FIFTH AVENUE
NEW YORK, NY 10118

RCRA-LQG **1004757516**
E MANIFEST **NYD986939270**

Click here for full text details

RCRA-LQG
EPA Id NYD986939270

EJ2946
SE
1/8-1/4
0.234 mi.
1235 ft.

Relative:
Higher

CBS INC
350 5TH AVENUE 83RD FLOOR
NEW YORK, NY 10001

NY MANIFEST **1009232752**
N/A

Click here for full text details

NY MANIFEST
EPA ID NYP000892943

EJ2947
SE
1/8-1/4
0.234 mi.
1235 ft.

Relative:
Higher

COTY INC | **NY MANIFEST** | **S130582485**
350 5TH AVE 14-19 FLR | **N/A**
NEW YORK, NY 10118

Click here for full text details

NY MANIFEST
EPA ID NYR000245175

EJ2948
SE
1/8-1/4
0.234 mi.
1235 ft.

Relative:
Higher

EMPIRE STATE BUILDING | **NY AST** | **A100442091**
350 FIFTH AVENUE | **N/A**
NEW YORK, NY 10118

Click here for full text details

NY AST
Facility Id 2-612799

EJ2949
SE
1/8-1/4
0.234 mi.
1235 ft.

Relative:
Higher

WNYW TECHNICAL FACILITY | **RCRA NonGen / NLR** | **1000434895**
350 FIFTH AVE RM 8212 | **FINDS** | **NYD982744351**
NEW YORK, NY 10118 | **ECHO**
NY MANIFEST

Click here for full text details

RCRA NonGen / NLR
EPA Id NYD982744351

FINDS
Registry ID: 110004432935

ECHO
Registry ID 110004432935

NY MANIFEST
EPA ID NYD982744351

EJ2950
SE
1/8-1/4
0.234 mi.
1235 ft.

Relative:
Higher

WALGREEN | **E MANIFEST** | **1027882316**
350 FIFTH AVE. | **N/A**
MANHATTAN (MIDTOWN S, NY 10118

Click here for full text details

EJ2951
SE
1/8-1/4
0.234 mi.
1235 ft.

Relative:
Higher

COTY INC
350 5TH AVE 14-19 FLR
NEW YORK, NY 10118

RCRA-LQG
E MANIFEST

1026059595
NYR000245175

Click here for full text details

RCRA-LQG
EPA Id NYR000245175

EJ2952
SE
1/8-1/4
0.234 mi.
1235 ft.

Relative:
Higher

ALAC INTERNATIONAL INC.
350 5TH AVE
NEW YORK, NY 10118

RCRA NonGen / NLR
TSCA
FINDS
ECHO
NY MANIFEST

1000218138
NYD982742272

Click here for full text details

RCRA NonGen / NLR
EPA Id NYD982742272

FINDS
Registry ID: 110004432203
Registry ID: 110071087864
Registry ID: 110070790137

ECHO
Registry ID 110071087864
Registry ID 110004432203

NY MANIFEST
EPA ID NYD982742272

EJ2953
SE
1/8-1/4
0.234 mi.
1235 ft.

Relative:
Higher

WNCN GAF BROADCASTING CO INC
350 5TH AVE RM 8512
NEW YORK, NY 10001

RCRA NonGen / NLR
ECHO
NY MANIFEST

1000305072
NYD986894434

Click here for full text details

RCRA NonGen / NLR
EPA Id NYD986894434

ECHO
Registry ID 110004444361

NY MANIFEST
EPA ID NYD986894434

EJ2954
SE
1/8-1/4
0.234 mi.
1235 ft.

Relative:
Higher

WNSR-FM
350 FIFTH AVE RM 8206
NEW YORK, NY 10018

RCRA NonGen / NLR
FINDS
ECHO
NY MANIFEST

1000352139
NYD986894251

Click here for full text details

RCRA NonGen / NLR
EPA Id NYD986894251

FINDS
Registry ID: 110004444254

ECHO
Registry ID 110004444254

NY MANIFEST
EPA ID NYD986894251

EJ2955
SE
1/8-1/4
0.234 mi.
1235 ft.

Relative:
Higher

ABC WPLJ
350 5TH AVE 85TH FLOOR
NEW YORK, NY 10001

RCRA NonGen / NLR
FINDS
ECHO
NY MANIFEST

1000141320
NYD980785554

Click here for full text details

RCRA NonGen / NLR
EPA Id NYD980785554

FINDS
Registry ID: 110004392951

ECHO
Registry ID 110004392951

NY MANIFEST
EPA ID NYD980785554

EJ2956
SE
1/8-1/4
0.234 mi.
1235 ft.

Relative:
Higher

WQXR-FM - INTERSTATE BROADCASTING
350 FIFTH AVE RM 8102A
NEW YORK, NY 10118

RCRA NonGen / NLR
FINDS
ECHO
NY MANIFEST

1000352140
NYD986898674

Click here for full text details

RCRA NonGen / NLR
EPA Id NYD986898674

FINDS
Registry ID: 110004445770

ECHO

WQXR-FM - INTERSTATE BROADCASTING (Continued) **1000352140**

Registry ID 110004445770

NY MANIFEST
EPA ID NYD986898674

EJ2957
SE
1/8-1/4
0.234 mi.
1235 ft.

Relative:
Higher

WBLS-FM TRANSMITTER/INNER CITY BROADCAST
350 FIFTH AVE
NEW YORK, NY 10118

RCRA NonGen / NLR
NY MANIFEST
1000376357
NYD986889269

Click here for full text details

RCRA NonGen / NLR
EPA Id NYD986889269

NY MANIFEST
EPA ID NYD986889269
EPA ID NYD986939270

EJ2958
SE
1/8-1/4
0.234 mi.
1235 ft.

Relative:
Higher

WALGREENS
350 FIFTH AVE
MANHATTAN (MIDTOWN S, NY 10118

E MANIFEST
1027885111
N/A

Click here for full text details

EJ2959
SE
1/8-1/4
0.234 mi.
1235 ft.

Relative:
Higher

EMPIRE STATE BUILDING COMPANY LLC - BASEMENT
350 FIFTH AVE SUITE 300
NEW YORK, NY 10118

RCRA NonGen / NLR
NY MANIFEST
1014958077
NYR000193144

Click here for full text details

RCRA NonGen / NLR
EPA Id NYR000193144

NY MANIFEST
EPA ID NYR000193144

EH2960
SE
1/8-1/4
0.234 mi.
1235 ft.

Relative:
Higher

CON EDISON
5TH AVE & E 36TH ST NE COR
NEW YORK, NY 10016

RCRA NonGen / NLR
NY MANIFEST
1014398528
NYP004208829

Click here for full text details

RCRA NonGen / NLR
EPA Id NYP004208829

NY MANIFEST

CON EDISON (Continued) **1014398528**

EPA ID NYP004208829

DV2961
WSW
1/8-1/4
0.234 mi.
1235 ft.

Relative:
Lower

MANHATTAN WEST PLATFORM **NY MANIFEST** **S112818529**
9TH AVE BETWEEN W 33RD & W **N/A**
NEW YORK, NY 10001

Click here for full text details

NY MANIFEST
EPA ID NYR000198143

DV2962
WSW
1/8-1/4
0.234 mi.
1235 ft.

Relative:
Lower

CON EDISON MANHOLE: 39773 **RCRA NonGen / NLR** **1017774682**
195 9TH AVE & 31ST ST N OF **FINDS** **NYP004524963**
NEW YORK, NY 10011

Click here for full text details

RCRA NonGen / NLR
EPA Id NYP004524963

FINDS
Registry ID: 110063785480

DV2963
WSW
1/8-1/4
0.234 mi.
1235 ft.

Relative:
Lower

CON EDISON SERVICE BOX: 5823 **RCRA NonGen / NLR** **1017774373**
320 W 31ST ST & 9TH AVE E OF **FINDS** **NYP004521829**
NEW YORK, NY 10001

Click here for full text details

RCRA NonGen / NLR
EPA Id NYP004521829

FINDS
Registry ID: 110063773135

EN2964
SE
1/8-1/4
0.234 mi.
1236 ft.

Relative:
Higher

CON EDISON VAULT: 1339 **RCRA NonGen / NLR** **1016969813**
2 W 34TH ST VAULT 1339 **NY MANIFEST** **NYP004435020**
NEW YORK, NY 10001

Click here for full text details

RCRA NonGen / NLR
EPA Id NYP004435020

NY MANIFEST
EPA ID NYP004435020

EN2965
SE
1/8-1/4
0.234 mi.
1236 ft.

Relative:
Higher

CON EDISON VAULT: 3541
2 W 34TH ST VAULT 3541
NEW YORK, NY 10001

RCRA NonGen / NLR **1016969812**
NY MANIFEST **NYP004435012**

Click here for full text details

RCRA NonGen / NLR
EPA Id NYP004435012

NY MANIFEST
EPA ID NYP004435012

EO2966
SSE
1/8-1/4
0.234 mi.
1237 ft.

Relative:
Higher

HERALD SQUARE LOFT CORP
31 W 31ST ST
NEW YORK, NY 10016

RCRA-VSQG **1006817530**
NY MANIFEST **NYR000116491**

Click here for full text details

RCRA-VSQG
EPA Id NYR000116491

NY MANIFEST
EPA ID NYR000116491

EO2967
SSE
1/8-1/4
0.234 mi.
1237 ft.

Relative:
Higher

HERALD SQUARE LOFT CORP
31 W 31ST ST
NEW YORK, NY 10001

NY AST **U003389129**
N/A

Click here for full text details

NY AST
Facility Id 2-293571

DU2968
NNW
1/8-1/4
0.234 mi.
1237 ft.

Relative:
Lower

JAE/NINTH AVENUE CLEANERS
617 9TH AVENUE
NEW YORK, NY 10036

NY DRYCLEANERS **S110247473**
N/A

Click here for full text details

NY DRYCLEANERS
Facility Id 2-6202-01660

EH2969
ESE
1/8-1/4
0.234 mi.
1238 ft.

Relative:
Higher

404 5TH AVENUE
404 5TH AVENUE
MANHATTAN, NY

NY LTANKS | **S100879337**
N/A

Click here for full text details

NY LTANKS
Spill Number/Closed Date 9314077 / 1994-03-02
Site ID 88077
Spill Date 1994-03-02

EH2970
ESE
1/8-1/4
0.234 mi.
1238 ft.

Relative:
Higher

404 FIFTH AVE
404 5TH AVE
NEW YORK, NY 10018

NY AST | **U004076586**
N/A

Click here for full text details

NY AST
Facility Id 2-192422

EH2971
ESE
1/8-1/4
0.235 mi.
1240 ft.

Relative:
Higher

CON EDISON - TRANSFORMER MANHOLE 3252
2 W 37TH ST
NEW YORK, NY 10018

NJ MANIFEST | **S120677694**
N/A

Click here for full text details

NJ MANIFEST
EPA Id NYP004853491

EH2972
ESE
1/8-1/4
0.235 mi.
1240 ft.

Relative:
Higher

CON EDISON - TRANSFORMER MANHOLE 3252
2 W 37TH ST
NEW YORK, NY 10018

RCRA-LQG | **1019325738**
NYP004853491

Click here for full text details

RCRA-LQG
EPA Id NYP004853491

EK2973
WSW
1/8-1/4
0.235 mi.
1241 ft.

Relative:
Lower

THE FRENCH APARTMENTS
330 WEST 30TH STREET
NEW YORK, NY 10001

NY AST | **U003384320**
N/A

Click here for full text details

NY AST
Facility Id 2-090921

DU2974
North
1/8-1/4
0.236 mi.
1244 ft.

Relative:
Lower

CONSOLIDATED EDISON
44TH & 9TH MH39883
NEW YOR, NY 10027

NY MANIFEST **1009226192**
N/A

Click here for full text details

NY MANIFEST
EPA ID NYD004103545

DT2975
SSE
1/8-1/4
0.236 mi.
1245 ft.

Relative:
Higher

1234 BROADWAY
1234 BROADWAY
NEW YORK, NY 10001

NY AST **A100291368**
N/A

Click here for full text details

NY AST
Facility Id 2-608901

EO2976
SSE
1/8-1/4
0.236 mi.
1245 ft.

Relative:
Higher

PND LLC
16 WEST 32ND STREET
NEW YORK, NY 10001

NY AST **A100295554**
N/A

Click here for full text details

NY AST
Facility Id 2-146897

EN2977
SE
1/8-1/4
0.236 mi.
1245 ft.

Relative:
Higher

CON EDISON SERVICE BOX: 33741
W 34TH ST & 5TH AVE NW COR
NEW YORK, NY 10001

RCRA NonGen / NLR **1016143584**
NY MANIFEST **NYP004263646**

Click here for full text details

RCRA NonGen / NLR
EPA Id NYP004263646

NY MANIFEST
EPA ID NYP004263646

EL2978
South
1/8-1/4
0.236 mi.
1246 ft.

Relative:
Lower

124 W 30TH STREET
124 W 30TH STREET
NEW YORK, NY 10001

NY UST **U004275607**
N/A

Click here for full text details

EL2979
South
1/8-1/4
0.236 mi.
1246 ft.

Relative:
Lower

124 W 30TH STREET
124 W 30TH STREET
NEW YORK, NY 10001

Click here for full text details

UST FINDER | **1028573953**
N/A

DU2980
North
1/8-1/4
0.236 mi.
1246 ft.

Relative:
Lower

CON EDISION - MH 39883
W44TH ST AND 9TH AVE
NEW YORK, NY 10036

Click here for full text details

NY MANIFEST
EPA ID NYP004103545

NY MANIFEST | **S109064698**
N/A

EN2981
SE
1/8-1/4
0.236 mi.
1246 ft.

Relative:
Higher

VERIZON NEW YORK INC
34 ST & 5 AVE
NEW YORK, NY 10016

Click here for full text details

NY MANIFEST
EPA ID NYP000952069

NY MANIFEST | **S109065099**
N/A

EN2982
SE
1/8-1/4
0.236 mi.
1246 ft.

Relative:
Higher

CON EDISON
E 34 ST & 5TH AVE MH33735
NEW YORK, NY 10016

Click here for full text details

RCRA NonGen / NLR
EPA Id NYP004787016

FINDS
Registry ID: 110069385953

ECHO
Registry ID 110069385953

RCRA NonGen / NLR | **1019325014**
FINDS | **NYP004787016**
ECHO

EN2983
SE
1/8-1/4
0.236 mi.
1246 ft.

Relative:
Higher

CON EDISON - VAULT 8684
5TH AVE & W 34TH ST
MANHATTAN, NY 10018

Click here for full text details

NY MANIFEST
EPA ID NYP004889121

NY MANIFEST | **S120957865**
N/A

EN2984
SE
1/8-1/4
0.236 mi.
1246 ft.

Relative:
Higher

CON EDISON - EMPIRE STATE
34TH ST & 5TH AVE
NEW YORK, NY 10118

Click here for full text details

RCRA NonGen / NLR
EPA Id NYD981567001

NY MANIFEST
EPA ID NYD981567001

RCRA NonGen / NLR
NY MANIFEST

1000111673
NYD981567001

EP2985
ENE
1/8-1/4
0.236 mi.
1247 ft.

Relative:
Higher

CON EDISON
6TH AVE & W 44TH ST
NEW YORK, NY 10036

Click here for full text details

RCRA NonGen / NLR
EPA Id NYP004837670

RCRA NonGen / NLR

1019907746
NYP004837670

EP2986
ENE
1/8-1/4
0.236 mi.
1247 ft.

Relative:
Higher

CON EDISON
44TH ST & 6TH AVE
NEW YORK, NY

Click here for full text details

NY MANIFEST
EPA ID NYP004858017

NY MANIFEST

S118463853
N/A

EP2987
ENE
1/8-1/4
0.236 mi.
1247 ft.

Relative:
Higher

CON EDISON MANHOLE: 59183
W 44 ST & 6TH
NEW YORK, NY 10036

Click here for full text details

RCRA NonGen / NLR
EPA Id NYP004259081

NY MANIFEST
EPA ID NYP004259081

RCRA NonGen / NLR
NY MANIFEST

1016143174
NYP004259081

EP2988
ENE
1/8-1/4
0.236 mi.
1247 ft.

Relative:
Higher

CONSOLIDATED EDISON OF NY
WEST 44TH ST. & 6TH AVE.
NEW YORK, NY 10006

Click here for full text details

NY MANIFEST
EPA ID NYP004253563

NY MANIFEST **S112140585**
N/A

EP2989
ENE
1/8-1/4
0.236 mi.
1247 ft.

Relative:
Higher

CON EDISON
6TH AVE & W 44TH ST
NEW YORK, NY 10036

Click here for full text details

NJ MANIFEST
EPA Id NYP004837670

NJ MANIFEST **S120676619**
N/A

EP2990
ENE
1/8-1/4
0.236 mi.
1247 ft.

Relative:
Higher

CON EDISON MANHOLE: 59183
W 44 ST & 6TH
NEW YORK, NY 10036

Click here for full text details

NJ MANIFEST
EPA Id NYP004259081

NJ MANIFEST **S117985484**
N/A

EP2991
ENE
1/8-1/4
0.237 mi.
1249 ft.

Relative:
Higher

CON EDISON VAULT: 6369
120 W 44TH ST & 6TH AVE
NEW YORK, NY 10036

Click here for full text details

RCRA NonGen / NLR
EPA Id NYP004536777

FINDS
Registry ID: 110063792828

RCRA NonGen / NLR **1017775832**
FINDS **NYP004536777**

EF2992
WNW
1/8-1/4
0.237 mi.
1249 ft.

Relative:
Lower

449 W.37 REALTY LLC
447 WEST 37TH STREET
NEW YORK, NY 10018

Click here for full text details

NY AST
Facility Id 2-364851

NY AST **U003391899**
N/A

EI2993
North
1/8-1/4
0.237 mi.
1250 ft.

Relative:
Lower

325 WEST 45TH STREET OWNERS CORPORATION
325 WEST 45TH STREET
NEW YORK, NY 10036

NY AST **A100320253**
N/A

Click here for full text details

NY AST
Facility Id 2-292834

DV2994
WSW
1/8-1/4
0.237 mi.
1251 ft.

Relative:
Lower

PENN STATION CENTRAL CONTROL
400 WEST 31ST STREET
NEW YORK, NY 10001

NY AST **A100175540**
N/A

Click here for full text details

NY AST
Facility Id 2-605260

DV2995
WSW
1/8-1/4
0.237 mi.
1251 ft.

Relative:
Lower

AMTRAK-NATIONAL RAILROAD
400 W. 31ST ST.
NEW YORK CITY, NY 10001

RCRA NonGen / NLR **1024892093**
E MANIFEST **NYR000236869**

Click here for full text details

RCRA NonGen / NLR
EPA Id NYR000236869

DV2996
WSW
1/8-1/4
0.237 mi.
1251 ft.

Relative:
Lower

NATIONAL RAILROAD PASSENGERCORP
400 WEST 31ST STREET 4TH FLOOR
NEW YORK, NY 10004

E MANIFEST **1027761152**
N/A

Click here for full text details

DV2997
WSW
1/8-1/4
0.237 mi.
1251 ft.

Relative:
Lower

NATIONAL RAILROAD PASSENGER CORP
400 WEST 31ST STREET 4TH FLOOR
NEW YORK, NY 10001

E MANIFEST **1027761147**
N/A

Click here for full text details

DV2998
WSW
1/8-1/4
0.237 mi.
1251 ft.

Relative:
Lower

NATIONAL RAILROAD PASSENGER CORP
400 WEST 31 ST STREET 4 TH FLOOR
NEW YORK, NY 10001

E MANIFEST

1027761146
N/A

Click here for full text details

DV2999
WSW
1/8-1/4
0.237 mi.
1251 ft.

Relative:
Lower

NATIONAL RAILROAD PASSENGER CORP
400 WEST 31ST STREET 6TH FLOOR
NEW YORK, NY 10001

E MANIFEST

1027969854
N/A

Click here for full text details

EC3000
North
1/8-1/4
0.237 mi.
1252 ft.

Relative:
Lower

356 W 45 ST
356 WEST 45TH STREET
NEW YORK, NY 10036

NY AST

U003384234
N/A

Click here for full text details

NY AST
Facility Id 2-085782

EN3001
SE
1/8-1/4
0.238 mi.
1256 ft.

Relative:
Higher

CON EDISON SERVICE BOX: 6410
2 E 34TH ST
NEW YORK, NY 10016

RCRA NonGen / NLR
FINDS
ECHO

1016143560
NYP004263406

Click here for full text details

RCRA NonGen / NLR
EPA Id NYP004263406

FINDS
Registry ID: 110055462912

ECHO
Registry ID 110055462912

EN3002
SE
1/8-1/4
0.238 mi.
1256 ft.

Relative:
Higher

CON EDISON SERVICE BOX: 6410
2 E 34TH ST
NEW YORK, NY 10016

NJ MANIFEST

S117985815
N/A

Click here for full text details

NJ MANIFEST
EPA Id NYP004263406

EN3003
SE
1/8-1/4
0.238 mi.
1256 ft.

Relative:
Higher

CON EDISON
2 E 34TH ST
NEW YORK, NY 10016

NY MANIFEST | **S107784990**
N/A

Click here for full text details

NY MANIFEST
EPA ID NYP004856413
EPA ID NYP004263406

EB3004
SSW
1/8-1/4
0.238 mi.
1258 ft.

Relative:
Lower

CON EDISON SERVICE BOX: 44540
350-52 7TH AVE & 29TH ST N OF
NEW YORK, NY 10001

RCRA NonGen / NLR | **1017774117**
NYP004519195

Click here for full text details

RCRA NonGen / NLR
EPA Id NYP004519195

DZ3005
SSW
1/8-1/4
0.238 mi.
1259 ft.

Relative:
Lower

CON EDISON
345 7TH AVE & W 29TH ST VAULT2893
NEW YORK, NY 10001

NJ MANIFEST | **S120669940**
N/A

Click here for full text details

NJ MANIFEST
EPA Id NYP004761813

DZ3006
SSW
1/8-1/4
0.238 mi.
1259 ft.

Relative:
Lower

CON EDISON
345 7TH AVE & W 29TH ST VAULT5767
NEW YORK, NY 10001

NJ MANIFEST | **S120669941**
N/A

Click here for full text details

NJ MANIFEST
EPA Id NYP004761821

DZ3007
SSW
1/8-1/4
0.238 mi.
1259 ft.

Relative:
Lower

CON EDISON
345 7TH AVE & W 29TH ST VAULT1014
NEW YORK, NY 10001

NJ MANIFEST | **S120669939**
N/A

Click here for full text details

NJ MANIFEST
EPA Id NYP004761805

DZ3008
SSW
1/8-1/4
0.238 mi.
1259 ft.

Relative:
Lower

CON EDISON
345 7TH AVE & W 29TH ST VAULT5767
NEW YORK, NY 10001

Click here for full text details

RCRA NonGen / NLR
EPA Id NYP004761821

Database(s): RCRA NonGen / NLR
EDR ID Number: 1019901423
EPA ID Number: NYP004761821

DZ3009
SSW
1/8-1/4
0.238 mi.
1259 ft.

Relative:
Lower

CON EDISON
345 7TH AVE & W 29TH ST VAULT2893
NEW YORK, NY 10001

Click here for full text details

RCRA NonGen / NLR
EPA Id NYP004761813

Database(s): RCRA NonGen / NLR
EDR ID Number: 1019901422
EPA ID Number: NYP004761813

EG3010
NE
1/8-1/4
0.239 mi.
1260 ft.

Relative:
Higher

CON EDISON SERVICE BOX: 8745
104 W 45TH ST
NEW YORK, NY 10036

Click here for full text details

RCRA NonGen / NLR
EPA Id NYP004378477

NY MANIFEST
EPA ID NYP004378477

Database(s): RCRA NonGen / NLR, NY MANIFEST
EDR ID Number: 1016964946
EPA ID Number: NYP004378477

EB3011
SSW
1/8-1/4
0.239 mi.
1260 ft.

Relative:
Lower

211 WEST 29TH STREET
211 WEST 29TH STREET
NEW YORK CITY, NY

Click here for full text details

Database(s): NY VCP
EDR ID Number: S118943622
EPA ID Number: N/A

EB3012
SSW
1/8-1/4
0.239 mi.
1260 ft.

Relative:
Lower

211 WEST 29TH STREET
211 WEST 29TH STREET
MANHATTAN, NY

Click here for full text details

NY Spills
Spill Number/Closed Date 1505845 / 2018-04-04
Site ID 513237
Spill Date 2015-09-01

Database(s): NY Spills, NY NYC OER
EDR ID Number: S118261079
EPA ID Number: N/A

EP3013
ENE
1/8-1/4
0.239 mi.
1261 ft.

Relative:
Higher

CON EDISON
77 W 44TH ST VAULT6363
NEW YORK, NY 10036

RCRA NonGen / NLR **1019902306**
NYP004772182

Click here for full text details

RCRA NonGen / NLR
EPA Id NYP004772182

EP3014
ENE
1/8-1/4
0.239 mi.
1261 ft.

Relative:
Higher

CON EDISON
77 W 44TH ST VAULT6363
NEW YORK, NY 10036

NJ MANIFEST **S120670853**
N/A

Click here for full text details

NJ MANIFEST
EPA Id NYP004772182

EP3015
ENE
1/8-1/4
0.239 mi.
1261 ft.

Relative:
Higher

CON EDISON
77 W 44TH ST VAULT6363
NEW YORK, NY 10036

RCRA NonGen / NLR **1019902305**
FINDS **NYP004772174**
ECHO

Click here for full text details

RCRA NonGen / NLR
EPA Id NYP004772174

FINDS
Registry ID: 110069681516

ECHO
Registry ID 110069681516

EP3016
ENE
1/8-1/4
0.239 mi.
1261 ft.

Relative:
Higher

CON EDISON
77 W 44TH ST VAULT1602
NEW YORK, NY 10036

NY MANIFEST **S119074684**
N/A

Click here for full text details

NY MANIFEST
EPA ID NYP004907368
EPA ID NYP004772174

EP3017
ENE
1/8-1/4
0.239 mi.
1261 ft.

Relative:
Higher

CON EDISON
77 W 44TH ST VAULT6363
NEW YORK, NY 10036

NY MANIFEST **S119074685**
N/A

Click here for full text details

NY MANIFEST
EPA ID NYP004772182

EP3018
ENE
1/8-1/4
0.239 mi.
1261 ft.

Relative:
Higher

CON EDISON
77 W 44TH ST VAULT1602
NEW YORK, NY 10036

NJ MANIFEST **S120670852**
N/A

Click here for full text details

NJ MANIFEST
EPA Id NYP004772174

EQ3019
NNW
1/8-1/4
0.239 mi.
1262 ft.

Relative:
Lower

CON EDISON
425 W 42ND ST
NEW YORK, NY 10001

RCRA NonGen / NLR **1012185888**
NY MANIFEST **NYP004167235**
NJ MANIFEST

Click here for full text details

RCRA NonGen / NLR
EPA Id NYP004167235

NY MANIFEST
EPA ID NYP004167235

NJ MANIFEST
EPA Id NYP004167235

EN3020
SE
1/8-1/4
0.239 mi.
1262 ft.

Relative:
Higher

NEW YORK RESOURCE CENTER
365 FIFTH AVENUE
NEW YORK, NY 10016

NY AST **U004078407**
N/A

Click here for full text details

NY AST
Facility Id 2-601285

EN3021
SE
1/8-1/4
0.239 mi.
1262 ft.

Relative:
Higher

CUNY GRADUATE CENTER
365 5TH AVE - BASEMENT
NEW YORK, NY 10016

Click here for full text details

NY Spills
RCRA NonGen / NLR
ICIS
FINDS
ECHO
NY MANIFEST

1001119305
NYR000025924

NY Spills
Spill Number/Closed Date 1206930 / 2012-10-16
Site ID 469956
Spill Date 2012-10-15

RCRA NonGen / NLR
EPA Id NYR000025924

ICIS
FRS ID: 110004526139

FINDS
Registry ID: 110004526139

ECHO
Registry ID 110004526139

NY MANIFEST
EPA ID NYR000025924

EN3022
SE
1/8-1/4
0.239 mi.
1262 ft.

Relative:
Higher

B ALTMAN REALTY CORP
365 FIFTH AVE
NEW YORK, NY 10016

Click here for full text details

NY AST
RCRA NonGen / NLR
NY MANIFEST

1000694287
NYD987005923

NY AST
Facility Id 2-613164

RCRA NonGen / NLR
EPA Id NYD987005923

NY MANIFEST
EPA ID NYD987005923

EN3023
SE
1/8-1/4
0.239 mi.
1262 ft.

Relative:
Higher

OXFORD UNIVERSITY PRESS
365 5TH AVENUE
MANHATTAN, NY

NY LTANKS **S102672770**
N/A

Click here for full text details

NY LTANKS
Spill Number/Closed Date 9413330 / 1995-01-06
Site ID 105294
Spill Date 1995-01-06

ER3024
NW
1/8-1/4
0.239 mi.
1262 ft.

Relative:
Lower

CON EDISON SERVICE BOX: 7639
461 W 40TH ST OPPOSITE
NEW YORK, NY 10018

NJ MANIFEST **S117985967**
N/A

Click here for full text details

NJ MANIFEST
EPA Id NYP004265070

ER3025
NW
1/8-1/4
0.239 mi.
1262 ft.

Relative:
Lower

CON EDISON SERVICE BOX: 7639
461 W 40TH ST OPPOSITE
NEW YORK, NY 10018

RCRA NonGen / NLR **1016143725**
FINDS **NYP004265070**
ECHO
NY MANIFEST

Click here for full text details

RCRA NonGen / NLR
EPA Id NYP004265070

FINDS
Registry ID: 110055467150

ECHO
Registry ID 110055467150

NY MANIFEST
EPA ID NYP004265070

EB3026
SSW
1/8-1/4
0.239 mi.
1262 ft.

Relative:
Lower

CON EDISON SERVICE BOX: 44538
342-50 7TH AVE & 29TH ST N OF
NEW YORK, NY 10001

RCRA NonGen / NLR **1017774115**
NYP004519179

Click here for full text details

RCRA NonGen / NLR
EPA Id NYP004519179

EB3027
SSW
1/8-1/4
0.239 mi.
1262 ft.

Relative:
Lower

CON EDISON SERVICE BOX: 44539
342-50 7TH AVE & 29TH ST N OF
NEW YORK, NY 10001

RCRA NonGen / NLR **1017774116**
NYP004519187

Click here for full text details

RCRA NonGen / NLR
EPA Id NYP004519187

EB3028
SSW
1/8-1/4
0.239 mi.
1263 ft.

Relative:
Lower

CON EDISON
342-50 7TH AVE & 29TH ST N OF
NEW YORK, NY 10001

NY MANIFEST **S117059734**
N/A

Click here for full text details

NY MANIFEST
EPA ID NYP004519187

EB3029
SSW
1/8-1/4
0.239 mi.
1263 ft.

Relative:
Lower

CON EDISON
342-50 7TH AVE & 29TH ST N OF
NEW YORK, NY 10001

NY MANIFEST **S117059733**
N/A

Click here for full text details

NY MANIFEST
EPA ID NYP004519179

EB3030
SSW
1/8-1/4
0.239 mi.
1263 ft.

Relative:
Lower

CON EDISON - MANHOLE M5471
225 W 29TH ST
NEW YORK, NY 10001

RCRA-LQG **1024891251**
NYP005089022

Click here for full text details

RCRA-LQG
EPA Id NYP005089022

EB3031
SSW
1/8-1/4
0.239 mi.
1263 ft.

Relative:
Lower

CON EDISON - MANHOLE M5471
225 W 29TH ST
NEW YORK, NY 10001

NY MANIFEST **S121968171**
N/A

Click here for full text details

NY MANIFEST
EPA ID NYP005089022

EB3032
SSW
1/8-1/4
0.239 mi.
1263 ft.

Relative:
Lower

KEW MANAGEMENT CORP
227 WEST 29TH STREET
NEW YORK, NY 10001

Click here for full text details

NY AST
Facility Id 2-084344

NY AST **U003384166**
N/A

EB3033
SSW
1/8-1/4
0.239 mi.
1263 ft.

Relative:
Lower

Y & K
227 W 29TH ST
NEW YORK, NY 10001

Click here for full text details

RCRA NonGen / NLR
EPA Id NYD103268207

FINDS
Registry ID: 110004378888

ECHO
Registry ID 110004378888

RCRA NonGen / NLR **1000100105**
FINDS **NYD103268207**
ECHO

EN3034
SE
1/8-1/4
0.239 mi.
1264 ft.

Relative:
Higher

B ALTMAN & CO
361 FIFTH AVENUE
NEW YORK, NY 10016

Click here for full text details

NY AST
Facility Id 2-265888

NY AST **U004046059**
N/A

EO3035
SSE
1/8-1/4
0.239 mi.
1264 ft.

Relative:
Higher

CREATIVE COMPS INC
25 W 31ST ST
NEW YORK, NY 10001

Click here for full text details

RCRA-VSQG
EPA Id NYD987033107

FINDS
Registry ID: 110004504028

ECHO
Registry ID 110004504028

NY MANIFEST

RCRA-VSQG **1004758954**
FINDS **NYD987033107**
ECHO
NY MANIFEST
E MANIFEST

CREATIVE COMPS INC (Continued) **1004758954**

EPA ID NYD987033107

EO3036
SSE
1/8-1/4
0.239 mi.
1264 ft.

Relative:
Higher

25 W 31ST ST OWNERS CORP. **NY AST** **U004076685**
25 W 31ST ST **N/A**
NEW YORK, NY 10001

Click here for full text details

NY AST
Facility Id 2-207713

EB3037
SW
1/8-1/4
0.239 mi.
1264 ft.

Relative:
Lower

CONSOLIDATED EDISON INC - V5289 **RCRA NonGen / NLR** **1007206969**
231 W 29TH ST **NY MANIFEST** **NYP004034906**
NEW YORK, NY 10001

Click here for full text details

RCRA NonGen / NLR
EPA Id NYP004034906

NY MANIFEST
EPA ID NYP004034906

EB3038
SW
1/8-1/4
0.239 mi.
1264 ft.

Relative:
Lower

SUPREME SPECIALTY CLEANING CORP **RCRA NonGen / NLR** **1000890158**
231 W 29TH ST - 4TH FLOOR **FINDS** **NY0000261693**
NEW YORK, NY 10001 **ECHO**
NY MANIFEST

Click here for full text details

RCRA NonGen / NLR
EPA Id NY0000261693

FINDS
Registry ID: 110004314714

ECHO
Registry ID 110004314714

NY MANIFEST
EPA ID NY0000261693

EB3039
SW
1/8-1/4
0.239 mi.
1264 ft.

Relative:
Lower

J.R. BUILDING ASSOCIATES
231 WEST 29TH STREET
NEW YORK, NY 10001

NY AST **A100178320**
N/A

Click here for full text details

NY AST
Facility Id 2-606107

DT3040
South
1/8-1/4
0.239 mi.
1264 ft.

Relative:
Lower

1239 OPERATING CORPORATION
1239 BROADWAY
NEW YORK, NY 10001

UST FINDER **1028572601**
N/A

Click here for full text details

DT3041
South
1/8-1/4
0.239 mi.
1264 ft.

Relative:
Lower

1239 OPERATING CORPORATION
1239 BROADWAY
NEW YORK, NY 10001

NY UST **U004272278**
N/A

Click here for full text details

DZ3042
SSW
1/8-1/4
0.240 mi.
1266 ft.

Relative:
Lower

NEW YORK CITY DEP
165 W 29TH ST
NEW YORK, NY 11373

NY MANIFEST **1009244308**
N/A

Click here for full text details

NY MANIFEST
EPA ID NYP010001501

EP3043
ENE
1/8-1/4
0.240 mi.
1267 ft.

Relative:
Higher

BPGL HOLDINGS LLC
1140 6TH AVE
NEW YORK, NY 10036

RCRA NonGen / NLR **1014958018**
NY MANIFEST **NYR000192542**

Click here for full text details

RCRA NonGen / NLR
EPA Id NYR000192542

NY MANIFEST
EPA ID NYR000192542

DP3044
SW
1/8-1/4
0.240 mi.
1268 ft.

Relative:
Lower

249 WEST 29TH OWNERS CORP.
249 WEST 29TH STREET
NEW YORK, NY 10001

Click here for full text details

NY AST
Facility Id 2-606383

NY AST **A100412107**
N/A

DP3045
SW
1/8-1/4
0.240 mi.
1268 ft.

Relative:
Lower

249 WEST 29TH OWNERS CORP.
249 WEST 29TH STREET
NEW YORK, NY 10001

Click here for full text details

UST FINDER **1028573950**
N/A

DP3046
SW
1/8-1/4
0.240 mi.
1268 ft.

Relative:
Lower

249 WEST 29TH OWNERS CORP.
249 WEST 29TH STREET
NEW YORK, NY 10001

Click here for full text details

NY UST **U003800382**
N/A

EA3047
SW
1/8-1/4
0.241 mi.
1270 ft.

Relative:
Lower

257 WEST 29TH STREET - DOB JOB NO. NB - 121330130
257 WEST 29TH STREET
NEW YORK CITY, NY

Click here for full text details

NY VCP **S118943273**
N/A

EA3048
SW
1/8-1/4
0.241 mi.
1270 ft.

Relative:
Lower

257 WEST 29TH STREET - DOB JOB NO. NB - 121330130
257 WEST 29TH STREET
MANHATTAN, NY

Click here for full text details

NY NYC OER **S129932236**
N/A

DV3049
WSW
1/8-1/4
0.241 mi.
1271 ft.

Relative:
Lower

CON EDISON
402 W 31 ST
NEW YORK, NY 10001

Click here for full text details

NY MANIFEST
EPA ID NYP004610465

NY MANIFEST **S117314020**
N/A

EH3050
SE
1/8-1/4
0.241 mi.
1271 ft.

Relative:
Higher

CON EDISION - V3394
2 E.36 ST. 2 E.36 ST.
NEW YORK, NY 10003

RCRA NonGen / NLR **1007208036**
NY MANIFEST **NYP004080776**

Click here for full text details

RCRA NonGen / NLR
EPA Id NYP004080776

NY MANIFEST
EPA ID NYP004080776

EP3051
ENE
1/8-1/4
0.241 mi.
1273 ft.

Relative:
Higher

MCI-1155 AVENUE OF AMERICAS
1155 AVENUE OF AMERICAS
NEW YORK, NY 10036

RCRA NonGen / NLR **1004762389**
FINDS **NYR000096446**
ECHO
NY MANIFEST

Click here for full text details

RCRA NonGen / NLR
EPA Id NYR000096446

FINDS
Registry ID: 110007905892
Registry ID: 110022444666

ECHO
Registry ID 110007905892

NY MANIFEST
EPA ID NYR000096446

DZ3052
SSW
1/8-1/4
0.242 mi.
1276 ft.

Relative:
Lower

CON EDISON SERVICE BOX: 5485
155 W 29TH ST
NEW YORK, NY 10001

RCRA NonGen / NLR **1016969095**
NY MANIFEST **NYP004427415**

Click here for full text details

RCRA NonGen / NLR
EPA Id NYP004427415

NY MANIFEST
EPA ID NYP004427415

EB3053
SSW
1/8-1/4
0.242 mi.
1276 ft.

Relative:
Lower

CON EDISON - VAULT 5571
209 W 29 ST
MANHATTAN, NY 10013

NY MANIFEST **S120958257**
N/A

Click here for full text details

NY MANIFEST
EPA ID NYP004925887

EG3054
NE
1/8-1/4
0.242 mi.
1277 ft.

Relative:
Higher

IMPRESSIVE CREATIONS INC
125 W 45TH ST ROOM 800
NEW YORK, NY 10036

RCRA NonGen / NLR **1004759740**
FINDS **NYR000019299**
ECHO
NY MANIFEST

Click here for full text details

RCRA NonGen / NLR
EPA Id NYR000019299

FINDS
Registry ID: 110004522213

ECHO
Registry ID 110004522213

NY MANIFEST
EPA ID NYR000019299

EG3055
NE
1/8-1/4
0.242 mi.
1277 ft.

Relative:
Higher

GRACE HOTEL
125 W 45TH ST
NEW YORK, NY 10036

RCRA NonGen / NLR **1000219591**
FINDS **NYD982269896**
ECHO
NY MANIFEST

Click here for full text details

RCRA NonGen / NLR
EPA Id NYD982269896

FINDS
Registry ID: 110060253167
Registry ID: 110004417024

ECHO
Registry ID 110004417024

NY MANIFEST
EPA ID NYD982269896

EG3056
NE
1/8-1/4
0.242 mi.
1277 ft.

Relative:
Higher

CON EDISON SERVICE BOX: 8746
100 W 45TH ST SB 8746
NEW YORK, NY 10036

RCRA NonGen / NLR **1016964947**
NY MANIFEST **NYP004378485**

Click here for full text details

RCRA NonGen / NLR
EPA Id NYP004378485

NY MANIFEST
EPA ID NYP004378485

EG3057
NE
1/8-1/4
0.242 mi.
1277 ft.

Relative:
Higher

CON EDISON SERVICE BOX: 8747
100 W 45TH ST SB 8747
NEW YORK, NY 10036

RCRA NonGen / NLR **1016964948**
NY MANIFEST **NYP004378493**

Click here for full text details

RCRA NonGen / NLR
EPA Id NYP004378493

NY MANIFEST
EPA ID NYP004378493

EB3058
SSW
1/8-1/4
0.242 mi.
1278 ft.

Relative:
Lower

217-221 WEST 29TH STREET - DOB JOB NO. 121184431 &
217 WEST 29TH STREET
MANHATTAN, NY

NY NYC OER **S129932175**
N/A

Click here for full text details

DZ3059
SSW
1/8-1/4
0.242 mi.
1279 ft.

Relative:
Lower

CON EDISON MANHOLE: 58066
169 W 29TH ST
NEW YORK, NY 10001

RCRA NonGen / NLR **1016969099**
NY MANIFEST **NYP004427456**

Click here for full text details

RCRA NonGen / NLR
EPA Id NYP004427456

NY MANIFEST
EPA ID NYP004427456

EA3060
SW
1/8-1/4
0.242 mi.
1279 ft.

Relative:
Lower

CON EDISON
385-387 8TH AVE & 29TH ST N OF
NEW YORK, NY 10001

NY MANIFEST **S117060129**
N/A

Click here for full text details

NY MANIFEST
EPA ID NYP004523395

EA3061
SW
1/8-1/4
0.242 mi.
1279 ft.

Relative:
Lower

CON EDISON
385-387 8TH AVE & 29TH ST E OF
NEW YORK, NY 10001

NY MANIFEST **S117060289**
N/A

Click here for full text details

NY MANIFEST
EPA ID NYP004525051

EO3062
SSE
1/8-1/4
0.243 mi.
1281 ft.

Relative:
Higher

12 WEST 32ND ST. TENANTS ASSOC.
12 WEST 32ND STREET
NEW YORK, NY 10001

NY AST **A100139039**
N/A

Click here for full text details

NY AST
Facility Id 2-603958

ES3063
SW
1/8-1/4
0.243 mi.
1284 ft.

Relative:
Lower

TRANEL
245 W 29TH ST 12 FLOOR
NEW YORK, NY 10001

RCRA NonGen / NLR **1004760103**
FINDS **NYR000032441**
ECHO
NY MANIFEST

Click here for full text details

RCRA NonGen / NLR
EPA Id NYR000032441

FINDS
Registry ID: 110004530366

ECHO
Registry ID 110004530366

NY MANIFEST
EPA ID NYR000032441

ES3064
SW
1/8-1/4
0.243 mi.
1284 ft.

Relative:
Lower

APARTNMENT BUILDING TTF
245 W 29TH ST
NEW YORK, NY

NY LTANKS **S111738872**
N/A

Click here for full text details

NY LTANKS
Spill Number/Closed Date 1113817 / 2012-11-27
Site ID 461834
Spill Date 2012-03-12

ES3065
SW
1/8-1/4
0.243 mi.
1284 ft.

Relative:
Lower

S O METALS REFINING CO
245 W 29TH ST - 5TH FLOOR
NEW YORK, NY 10001

RCRA NonGen / NLR **1000298682**
FINDS **NYD982736951**
ECHO

Click here for full text details

RCRA NonGen / NLR
EPA Id NYD982736951

FINDS
Registry ID: 110004430250

ECHO
Registry ID 110004430250

ES3066
SW
1/8-1/4
0.243 mi.
1284 ft.

Relative:
Lower

245 WEST 29 LLC
245 WEST 29TH STREET
NEW YORK, NY 10001

NY AST **U003391342**
N/A

Click here for full text details

NY AST
Facility Id 2-369446

ES3067
SW
1/8-1/4
0.243 mi.
1284 ft.

Relative:
Lower

UNDERGROUND TTF
245 WEST 29TH STREET
NEW YORK, NY

NY LTANKS **S111738876**
N/A

Click here for full text details

NY LTANKS
Spill Number/Closed Date 1113867 / 2012-07-27
Site ID 461888
Spill Date 2012-03-13

EC3068
North
1/8-1/4
0.243 mi.
1284 ft.

Relative:
Lower

CON EDISON - VAULT V4279
339 W 45 ST
NEW YORK, NY 10036

Click here for full text details

NY MANIFEST
EPA ID NYP004947802

NY MANIFEST **S120958553**
N/A

ED3069
NW
1/8-1/4
0.244 mi.
1286 ft.

Relative:
Lower

HUNTER COLLEGE, MFA
450 WEST 41ST STREET
NEW YORK, NY 10018

Click here for full text details

NY AST
Facility Id 2-609728

NY AST **A100294437**
N/A

ED3070
NW
1/8-1/4
0.244 mi.
1286 ft.

Relative:
Lower

HUNTER COLLEGE - MFA
W 41ST ST
NEW YORK, NY 10018

Click here for full text details

RCRA NonGen / NLR
EPA Id NYR000143685

NY MANIFEST
EPA ID NYR000143685

RCRA NonGen / NLR **1010328540**
NY MANIFEST **NYR000143685**
E MANIFEST

ED3071
NW
1/8-1/4
0.244 mi.
1286 ft.

Relative:
Lower

450 W. 41ST STREET
450 W. 41ST STREET
MANHATTAN, NY

Click here for full text details

NY LTANKS
Spill Number/Closed Date 9504490 / 2005-07-28
Site ID 210934
Spill Date 1995-07-14

NY LTANKS **S102233197**
N/A

EQ3072
NNW
1/8-1/4
0.244 mi.
1287 ft.

Relative:
Lower

CON EDISON
427 W 42ND ST
NEW YORK, NY 10036

Click here for full text details

NY MANIFEST
EPA ID NYP004268280

NY MANIFEST **S117564498**
N/A

EQ3073
NNW
1/8-1/4
0.244 mi.
1287 ft.

Relative:
Lower

CON EDISON SERVICE BOX: 8103
427 W 42ND ST
NEW YORK, NY 10036

Click here for full text details

RCRA NonGen / NLR
EPA Id NYP004268280

FINDS
Registry ID: 110055458883

RCRA NonGen / NLR
FINDS

1016144041
NYP004268280

EQ3074
NNW
1/8-1/4
0.244 mi.
1287 ft.

Relative:
Lower

CON EDISON SERVICE BOX: 8103
427 W 42ND ST
NEW YORK, NY 10036

Click here for full text details

NJ MANIFEST
EPA Id NYP004268280

NJ MANIFEST

S117986256
N/A

EH3075
ESE
1/8-1/4
0.244 mi.
1287 ft.

Relative:
Higher

LANG PRODUCTS CO.

NO CITY, NY

Click here for full text details

FUDS

1024899367
N/A

EH3076
ESE
1/8-1/4
0.244 mi.
1289 ft.

Relative:
Higher

CVS
420 FIFTH AVE
MANHATTAN, NY 10018

Click here for full text details

RCRA-VSQG
EPA Id NYR000197582

NY MANIFEST
EPA ID NYR000197582

RCRA-VSQG
NY MANIFEST
E MANIFEST

1015747287
NYR000197582

EH3077
ESE
1/8-1/4
0.244 mi.
1289 ft.

Relative:
Higher

420 FIFTH AVE. CONDOMINIUM
420 FIFTH AVE.
NEW YORK, NY 10018

Click here for full text details

NY AST
Facility Id 2-612382

NY AST

A100407926
N/A

EH3078
ESE
1/8-1/4
0.244 mi.
1289 ft.

Relative:
Higher

CVS # 07186
420 5TH AVE
MANHATTAN, NY 10018

PA MANIFEST **S118889315**
N/A

Click here for full text details

PA MANIFEST
Generator EPA Id NYR000197582

EH3079
SE
1/8-1/4
0.244 mi.
1289 ft.

Relative:
Higher

CON EDISION - V4143
1 E. 36TH ST. 1 E. 36TH ST.
NEW YORK, NY 10003

RCRA NonGen / NLR **1007207657**
NY MANIFEST **NYP004072534**

Click here for full text details

RCRA NonGen / NLR
EPA Id NYP004072534

NY MANIFEST
EPA ID NYP004072534

ET3080
NNE
1/8-1/4
0.245 mi.
1291 ft.

Relative:
Higher

CON EDISON
226 W 46TH ST SB8911
NEW YORK, NY 10036

RCRA NonGen / NLR **1018279749**
FINDS **NYP004745915**
ECHO

Click here for full text details

RCRA NonGen / NLR
EPA Id NYP004745915

FINDS
Registry ID: 110067695444

ECHO
Registry ID 110067695444

ET3081
NNE
1/8-1/4
0.245 mi.
1291 ft.

Relative:
Higher

CON EDISON
226 W 46TH ST SB8911
NEW YORK, NY 10036

NY MANIFEST **S117741366**
N/A

Click here for full text details

NY MANIFEST
EPA ID NYP004745915

DV3082
WSW
1/8-1/4
0.245 mi.
1292 ft.

Relative:
Lower

CON EDISON
404-400 W 31 ST
NEW YORK, NY 10001

NY MANIFEST **S117737116**
N/A

Click here for full text details

NY MANIFEST
EPA ID NYP004610424

EP3083
ENE
1/8-1/4
0.245 mi.
1294 ft.

Relative:
Higher

CON EDISON
1147 6 AVE
NEW YORK, NY 10036

NY MANIFEST **S117314972**
N/A

Click here for full text details

NY MANIFEST
EPA ID NYP004620761

EP3084
ENE
1/8-1/4
0.245 mi.
1296 ft.

Relative:
Higher

MCI D/B/A VERIZON BUSINESS
1155 AVENUE OF THE AMERICAS
NEW YORK, NY 10036

NY AST **A100139014**
N/A

Click here for full text details

NY AST
Facility Id 2-603913

EN3085
SE
1/8-1/4
0.246 mi.
1298 ft.

Relative:
Higher

4 EAST 34TH STREET
4 EAST 34TH STREET
NEW YORK, NY 10016

UST FINDER **1028567993**
N/A

Click here for full text details

EN3086
SE
1/8-1/4
0.246 mi.
1298 ft.

Relative:
Higher

4 EAST 34TH STREET
4 EAST 34TH STREET
NEW YORK, NY 10016

NY LTANKS **U001838522**
NY UST **N/A**
NY MANIFEST

Click here for full text details

NY LTANKS
Spill Number/Closed Date 9414259 / 1995-02-06
Site ID 89411
Spill Date 1995-01-27

NY MANIFEST
EPA ID NYP004856421

DY3087
NNE
1/8-1/4
0.246 mi.
1299 ft.

Relative:
Higher

726 EIGHTH - 740 8TH AVE REDEVELOPMENT PROJECT
740 8TH AVE
NEW YORK, NY 11036

RCRA-LQG
E MANIFEST

1027473753
NYR000256545

Click here for full text details

RCRA-LQG
EPA Id NYR000256545

DY3088
NNE
1/8-1/4
0.246 mi.
1299 ft.

Relative:
Higher

726 EIGHTH - 740 8TH AVE REDEVELOPMENT PROJECT
740 8TH AVE
NEW YORK, NY 10036

NY MANIFEST

S130582875
N/A

Click here for full text details

NY MANIFEST
EPA ID NYR000256545

EF3089
NW
1/8-1/4
0.246 mi.
1299 ft.

Relative:
Lower

PORT AUTH NY&NJ-LINC TUN NY EMER GARAGE
WEST 38TH ST / DYER AVE (WEST 39TH ST)
NEW YORK, NY 10018

NY UST

U001839293
N/A

Click here for full text details

EF3090
WNW
1/8-1/4
0.246 mi.
1301 ft.

Relative:
Lower

BETWEEN 9TH & 10TH AV
450 W 37TH ST
NEW YORK CITY, NY 0

UST FINDER RELEASE

1029077442
N/A

Click here for full text details

EC3091
North
1/8-1/4
0.246 mi.
1301 ft.

Relative:
Lower

CON EDISON
362 W 45TH ST
NEW YORK, NY 10036

RCRA NonGen / NLR

1019907915
NYP004839795

Click here for full text details

RCRA NonGen / NLR
EPA Id NYP004839795

EC3092
North
1/8-1/4
0.246 mi.
1301 ft.

Relative:
Lower

CON EDISON
362 W 45TH ST
NEW YORK, NY 10036

Click here for full text details

NY MANIFEST
EPA ID NYP004839795

NY MANIFEST **S118259890**
N/A

EC3093
North
1/8-1/4
0.246 mi.
1301 ft.

Relative:
Lower

CON EDISON
362 W 45TH ST
NEW YORK, NY 10036

Click here for full text details

NJ MANIFEST
EPA Id NYP004839795

NJ MANIFEST **S120676807**
N/A

EK3094
SW
1/8-1/4
0.246 mi.
1301 ft.

Relative:
Lower

CON EDISON
311 W 29 ST
NEW YORK, NY 10001

Click here for full text details

NY MANIFEST
EPA ID NYP004608899

NY MANIFEST **S117313903**
N/A

DU3095
NNW
1/8-1/4
0.247 mi.
1302 ft.

Relative:
Lower

402 WEST 44TH STREET
402 WEST 44TH STREET
NEW YORK, NY 10036

Click here for full text details

NY AST
Facility Id 2-329061

NY AST **U003392942**
N/A

EU3096
WNW
1/8-1/4
0.247 mi.
1302 ft.

Relative:
Higher

SERENO PARTNERS, LLC
452 WEST 36TH STREET
NEW YORK, NY 10018

Click here for full text details

NY AST
Facility Id 2-606118

NY AST **A100178328**
N/A

DS3097
ENE
1/8-1/4
0.247 mi.
1304 ft.

Relative:
Higher

1120 AVENUE OF THE AMERICAS ASSOC
1120 AVE OF THE AMERICAS
NEW YORK, NY 10036

RCRA NonGen / NLR
FINDS
ECHO
NY MANIFEST

1004762416
NYR000096719

Click here for full text details

RCRA NonGen / NLR
EPA Id NYR000096719

FINDS
Registry ID: 110007905810

ECHO
Registry ID 110007905810

NY MANIFEST
EPA ID NYR000096719

EH3098
ESE
1/8-1/4
0.247 mi.
1304 ft.

Relative:
Higher

CONSOLIDATED EDISON
W 37 ST AND 5 AVE
NEW YORK, NY 10018

NY MANIFEST

S119073246
N/A

Click here for full text details

NY MANIFEST
EPA ID NYP004189585

EH3099
ESE
1/8-1/4
0.247 mi.
1304 ft.

Relative:
Higher

CON EDISON - MANHOLE 57793
W 37 ST AND 5 AVE
NEW YORK, NY 10018

RCRA-LQG

1014396644
NYP004189585

Click here for full text details

RCRA-LQG
EPA Id NYP004189585

EH3100
ESE
1/8-1/4
0.247 mi.
1304 ft.

Relative:
Higher

CON EDISON MANHOLE 56626
W 37TH ST & 5TH AVE S SIDE
NEW YORK, NY 10018

RCRA NonGen / NLR
NY MANIFEST
NJ MANIFEST

1014917971
NYP004215547

Click here for full text details

RCRA NonGen / NLR
EPA Id NYP004215547

NY MANIFEST
EPA ID NYP004215547

NJ MANIFEST

CON EDISON MANHOLE 56626 (Continued) **1014917971**

EPA Id NYP004215547

EH3101
ESE
1/8-1/4
0.247 mi.
1304 ft.

Relative: Higher

CON EDISON - MANHOLE 57793 **NJ MANIFEST** **S120665751**
W 37 ST AND 5 AVE **N/A**
NEW YORK, NY 10018

Click here for full text details

NJ MANIFEST
EPA Id NYP004189585

EU3102
WNW
1/8-1/4
0.247 mi.
1304 ft.

Relative: Higher

455-7-9 W 35TH **NY AST** **U003396161**
455 W 35TH ST **N/A**
NEW YORK, NY 10001

Click here for full text details

NY AST
Facility Id 2-601402

EV3103
SSE
1/8-1/4
0.247 mi.
1306 ft.

Relative: Higher

CONSOLIDATED EDISON **NY MANIFEST** **S112140412**
8 W 32ND ST **N/A**
NEW YORK, NY 10006

Click here for full text details

NY MANIFEST
EPA ID NYP004251732

EV3104
SSE
1/8-1/4
0.247 mi.
1306 ft.

Relative: Higher

CON EDISON - MANHOLE 5999 **RCRA-LQG** **1024890419**
8 W 32ND ST **NYP004251732**
NEW YORK, NY 10006

Click here for full text details

RCRA-LQG
EPA Id NYP004251732

EI3105
North
1/8-1/4
0.248 mi.
1307 ft.

Relative: Lower

TANK TEST FAILURE TTF **NY LTANKS** **S110762231**
341 W 45TH ST **N/A**
NEW YORK, NY

Click here for full text details

NY LTANKS
Spill Number/Closed Date 1009654 / 2011-01-13
Site ID 443215
Spill Date 2010-12-10

EI3106
North
1/8-1/4
0.248 mi.
1307 ft.

Relative:
Lower

SHERRINGTON HOLDINGS I, LLC
341 WEST 45TH STREET
NEW YORK, NY 10036

NY AST **U003397165**
N/A

Click here for full text details

NY AST
Facility Id 2-603432

EG3107
NE
1/8-1/4
0.248 mi.
1307 ft.

Relative:
Higher

CON EDISON
F/O 121 W 45TH ST
NEW YORK, NY 10036

NY MANIFEST **S113921692**
N/A

Click here for full text details

NY MANIFEST
EPA ID NYP004378417

EG3108
NE
1/8-1/4
0.248 mi.
1307 ft.

Relative:
Higher

CON EDISON SERVICE BOX: 8728
121 W 45TH ST FRONT OF
NEW YORK, NY 10036

RCRA NonGen / NLR **1016965045**
NY MANIFEST **NYP004379418**

Click here for full text details

RCRA NonGen / NLR
EPA Id NYP004379418

NY MANIFEST
EPA ID NYP004379418

3109
SE
1/8-1/4
0.248 mi.
1307 ft.

Relative:
Higher

RAINIER BUILDING
373 5TH AVENUE
NEW YORK, NY 10016

NY AST **U004048083**
N/A

Click here for full text details

NY AST
Facility Id 2-602745

ET3110
NNE
1/8-1/4
0.248 mi.
1308 ft.

Relative:
Higher

CON EDISON SERVICE BOX: 8911
236 W 46TH ST SB8911
NEW YORK, NY 10036

RCRA NonGen / NLR **1016144163**
NY MANIFEST **NYP004269510**

Click here for full text details

RCRA NonGen / NLR
EPA Id NYP004269510

NY MANIFEST

CON EDISON SERVICE BOX: 8911 (Continued) **1016144163**

EPA ID NYP004745931
EPA ID NYP004269510

ET3111
NNE
1/8-1/4
0.248 mi.
1308 ft.

Relative: Higher

CON EDISON SERVICE BOX: 8912
236 W 46TH ST SB8912
NEW YORK, NY 10036

RCRA NonGen / NLR **1016144164**
FINDS **NYP004269528**
ECHO
NY MANIFEST

Click here for full text details

RCRA NonGen / NLR
EPA Id NYP004269528

FINDS
Registry ID: 110055462262

ECHO
Registry ID 110055462262

NY MANIFEST
EPA ID NYP004269528

ET3112
NNE
1/8-1/4
0.248 mi.
1308 ft.

Relative: Higher

CON EDISON
236 W 46TH ST
NEW YORK, NY 10036

RCRA NonGen / NLR **1018279751**
FINDS **NYP004745931**
ECHO

Click here for full text details

RCRA NonGen / NLR
EPA Id NYP004745931

FINDS
Registry ID: 110067695462

ECHO
Registry ID 110067695462

ET3113
NNE
1/8-1/4
0.248 mi.
1308 ft.

Relative: Higher

CON EDISON SERVICE BOX: 8912
236 W 46TH ST SB8912
NEW YORK, NY 10036

NJ MANIFEST **S117986369**
N/A

Click here for full text details

NJ MANIFEST
EPA Id NYP004269528

ET3114
NNE
1/8-1/4
0.248 mi.
1308 ft.

Relative:
Higher

CON EDISON SERVICE BOX: 8911
236 W 46TH ST SB8911
NEW YORK, NY 10036

Click here for full text details

NJ MANIFEST
EPA Id NYP004269510

NJ MANIFEST **S117986368**
N/A

ET3115
NNE
1/8-1/4
0.248 mi.
1308 ft.

Relative:
Higher

CON EDISON - MANHOLE M8914
222 W 46TH ST
NEW YORK, NY 10036

Click here for full text details

NY MANIFEST
EPA ID NYP005230883

NY MANIFEST **S123692626**
N/A

DZ3116
SSW
1/8-1/4
0.248 mi.
1309 ft.

Relative:
Lower

143 W 29TH
143 WEST 29TH STREET
NEW YORK, NY 10001

Click here for full text details

NY AST
Facility Id 2-244732

NY AST **U004077389**
N/A

EW3117
WNW
1/8-1/4
0.248 mi.
1310 ft.

Relative:
Lower

WEST 34TH APTS. CORP.
455 WEST 34TH STREET
NEW YORK, NY 10001

Click here for full text details

NY UST **U004076815**
N/A

EW3118
WNW
1/8-1/4
0.248 mi.
1310 ft.

Relative:
Lower

WEST 34TH APTS. CORP.
455 WEST 34TH STREET
NEW YORK, NY 10001

Click here for full text details

UST FINDER **1028600428**
N/A

EW3119
WNW
1/8-1/4
0.248 mi.
1310 ft.

Relative:
Lower

WEST 34TH APTS. CORP.
455 WEST 34TH STREET
NEW YORK, NY 10001

NY AST **A100296717**
N/A

Click here for full text details

NY AST
Facility Id 2-238805

EX3120
East
1/8-1/4
0.248 mi.
1310 ft.

Relative:
Higher

CON EDISON
12 W 40TH ST
NEW YORK, NY 10018

NJ MANIFEST **S117986053**
N/A

Click here for full text details

NJ MANIFEST
EPA Id NYP004266052

EX3121
East
1/8-1/4
0.248 mi.
1310 ft.

Relative:
Higher

CON EDISON
12 W 40TH ST
NEW YORK, NY 10018

RCRA NonGen / NLR **1016143820**
FINDS **NYP004266052**
ECHO
NY MANIFEST

Click here for full text details

RCRA NonGen / NLR
EPA Id NYP004266052

FINDS
Registry ID: 110055469229

ECHO
Registry ID 110055469229

NY MANIFEST
EPA ID NYP004266052

EX3122
East
1/8-1/4
0.248 mi.
1310 ft.

Relative:
Higher

CON EDISON
12 W 40TH ST
NEW YORK, NY 10018

NY MANIFEST **S118090957**
N/A

Click here for full text details

NY MANIFEST
EPA ID NYP004786042
EPA ID NYP004795837

EJ3123
SE
1/8-1/4
0.248 mi.
1311 ft.

Relative:
Higher

CON EDISON VAULT: 2597
1 W 33RD ST VAULT 2597
NEW YORK, NY 10001

RCRA NonGen / NLR **1016972390**
NY MANIFEST **NYP004461612**

Click here for full text details

RCRA NonGen / NLR
EPA Id NYP004461612

NY MANIFEST
EPA ID NYP004461612

EJ3124
SE
1/8-1/4
0.248 mi.
1311 ft.

Relative:
Higher

CON EDISON VAULT: 2626
1 W 33RD ST VAULT 2626
NEW YORK, NY 10001

RCRA NonGen / NLR **1016972391**
NY MANIFEST **NYP004461620**

Click here for full text details

RCRA NonGen / NLR
EPA Id NYP004461620

NY MANIFEST
EPA ID NYP004461620

EJ3125
SE
1/8-1/4
0.248 mi.
1311 ft.

Relative:
Higher

CON EDISON VAULT: 3050
1 W 33RD ST VAULT 3050
NEW YORK, NY 10001

RCRA NonGen / NLR **1016972392**
NY MANIFEST **NYP004461638**

Click here for full text details

RCRA NonGen / NLR
EPA Id NYP004461638

NY MANIFEST
EPA ID NYP004461638

EJ3126
SE
1/8-1/4
0.248 mi.
1311 ft.

Relative:
Higher

CON EDISON VAULT: 1712
1 W 33RD ST VAULT 1712
NEW YORK, NY 10001

RCRA NonGen / NLR **1016972389**
NY MANIFEST **NYP004461604**

Click here for full text details

RCRA NonGen / NLR
EPA Id NYP004461604

NY MANIFEST
EPA ID NYP004461604

EJ3127
SE
1/8-1/4
0.248 mi.
1311 ft.

Relative:
Higher

CON ED V 1712
1 W 33 ST
NEW YORK, NY 10001

RCRA NonGen / NLR **1007205392**
NY MANIFEST **NYP000930529**

Click here for full text details

RCRA NonGen / NLR
EPA Id NYP000930529

NY MANIFEST
EPA ID NYP000930529

EJ3128
SE
1/8-1/4
0.248 mi.
1311 ft.

Relative:
Higher

CON EDISON VAULT: 914
1 W 33RD ST VAULT 914
NEW YORK, NY 10001

RCRA NonGen / NLR **1016972388**
NY MANIFEST **NYP004461596**

Click here for full text details

RCRA NonGen / NLR
EPA Id NYP004461596

NY MANIFEST
EPA ID NYP004461596

DX3129
NE
1/8-1/4
0.248 mi.
1312 ft.

Relative:
Higher

1540 BROADWAY
1540 BROADWAY
NEW YORK, NY 10036

NY AST **A100293238**
N/A

Click here for full text details

NY AST
Facility Id 2-609452

DX3130
NE
1/8-1/4
0.248 mi.
1312 ft.

Relative:
Higher

CON EDISON - SERVICE BOX 27259
1548 BROADWAY
NEW YORK, NY 10036

RCRA-LQG **1016677785**
FINDS **NYP004314647**
ECHO
NY MANIFEST

Click here for full text details

RCRA-LQG
EPA Id NYP004314647

FINDS
Registry ID: 110058879307

ECHO
Registry ID 110058879307

NY MANIFEST

CON EDISON - SERVICE BOX 27259 (Continued) **1016677785**

EPA ID NYP004314647

DX3131
NE
1/8-1/4
0.248 mi.
1312 ft.

Relative:
Higher

CON EDISON SERVICE BOX: 27258
1544 BROADWAY
NEW YORK, NY 10036

RCRA NonGen / NLR **1016677784**
FINDS **NYP004314639**
ECHO
NY MANIFEST

Click here for full text details

RCRA NonGen / NLR
EPA Id NYP004314639

FINDS
Registry ID: 110058879290

ECHO
Registry ID 110058879290

NY MANIFEST
EPA ID NYP004314639

DX3132
NE
1/8-1/4
0.248 mi.
1312 ft.

Relative:
Higher

CBRE
1540 BROADWAY
NEW YORK, NY 10036

E MANIFEST **1027974296**
N/A

Click here for full text details

EJ3133
SSE
1/8-1/4
0.248 mi.
1312 ft.

Relative:
Higher

CON EDISON VAULT: 7112
2 W 33RD ST W OF 5TH AVE
NEW YORK, NY 10001

RCRA NonGen / NLR **1016964035**
NY MANIFEST **NYP004369906**

Click here for full text details

RCRA NonGen / NLR
EPA Id NYP004369906

NY MANIFEST
EPA ID NYP004369906

EJ3134
SSE
1/8-1/4
0.248 mi.
1312 ft.

Relative:
Higher

CONSOLIDATED EDISON
2 W 33RD STREET
NEW YORK CITY, NY 10001

NY MANIFEST **S121966904**
N/A

Click here for full text details

NY MANIFEST
EPA ID NYP004037289

EJ3135
SSE
1/8-1/4
0.248 mi.
1312 ft.

Relative:
Higher

CON EDISON V3521
2 W 33RD ST
NEW YORK, NY 10001

RCRA NonGen / NLR **1007207091**
NYP004037289

Click here for full text details

RCRA NonGen / NLR
EPA Id NYP004037289

EO3136
SSE
1/8-1/4
0.249 mi.
1315 ft.

Relative:
Higher

HERALD SQUARE HOTEL
19 WEST 31ST STREET
NEW YORK, NY 10001

NY AST **U004079653**
N/A

Click here for full text details

NY AST
Facility Id 2-606450

EG3137
NE
1/8-1/4
0.249 mi.
1316 ft.

Relative:
Higher

CON EDISON SERVICE BOX: 8730
117 W 45TH ST FRONT OF
NEW YORK, NY 10036

RCRA NonGen / NLR **1016965044**
NY MANIFEST **NYP004379400**

Click here for full text details

RCRA NonGen / NLR
EPA Id NYP004379400

NY MANIFEST
EPA ID NYP004379400

EJ3138
SSE
1/8-1/4
0.249 mi.
1317 ft.

Relative:
Higher

TANK ROOM
330 5TH AVE
MANHATTAN, NY

NY LTANKS **S117975706**
N/A

Click here for full text details

NY LTANKS
Spill Number/Closed Date 1503550 / 2015-08-14
Site ID 509859
Spill Date 2015-07-01

EJ3139
SSE
1/8-1/4
0.249 mi.
1317 ft.

Relative:
Higher

330 FIFTH AVENUE SKYLER 330 LLC
330 FIFTH AVENUE
NEW YORK, NY 10001

Click here for full text details

NY AST
Facility Id 2-600006

Database(s): **NY AST**
EDR ID Number: **A100514932**
EPA ID Number: **N/A**

EH3140
ESE
1/8-1/4
0.249 mi.
1317 ft.

Relative:
Higher

CONSOLIDATED EDISON
37TH ST & 5TH AVE MH33765
NEW YORK, NY 10010

Click here for full text details

NY MANIFEST
EPA ID NYP004139812

Database(s): **NY MANIFEST**
EDR ID Number: **S108933208**
EPA ID Number: **N/A**

EJ3141
SSE
1/8-1/4
0.250 mi.
1318 ft.

Relative:
Higher

CON EDISON
5 W 32ND ST FRONT OF
NEW YORK, NY 10016

Click here for full text details

RCRA NonGen / NLR
EPA Id NYP004198594

Database(s): **RCRA NonGen / NLR**
EDR ID Number: **1014397530**
EPA ID Number: **NYP004198594**

EJ3142
SSE
1/8-1/4
0.250 mi.
1318 ft.

Relative:
Higher

CONSOLIDATED EDISON
5 W 32ND ST FRONT OF
NEW YORK, NY 10016

Click here for full text details

NY MANIFEST
EPA ID NYP004198594

Database(s): **NY MANIFEST**
EDR ID Number: **S117564367**
EPA ID Number: **N/A**

EJ3143
SE
1/8-1/4
0.250 mi.
1318 ft.

Relative:
Higher

83-85 FIRST AVE OWNERS CORP.
347 EAST 5TH STREET
NEW YORK, NY 10003

Click here for full text details

NY AST
Facility Id 2-291463

NY TANKS
Site Status Active
Facility Id 2-296791

Database(s): **NY AST**
NY TANKS
EDR ID Number: **U003387455**
EPA ID Number: **N/A**

EJ3144
SE
1/8-1/4
0.250 mi.
1318 ft.

Relative:
Higher

ANDREW PICONE, DDS
347 5TH AVENUE RM 1300
NEW YORK, NY 10016

Click here for full text details

E MANIFEST

1027793020
N/A

EJ3145
SE
1/8-1/4
0.250 mi.
1318 ft.

Relative:
Higher

DR ANDREW PICONE DDS
347 5TH AVE
NEW YORK, NY 10016

Click here for full text details

E MANIFEST

1027976539
N/A

DT3146
South
1/4-1/2
0.252 mi.
1331 ft.

Relative:
Lower

TTF
1235 BROADWAY
MANHATTAN, NY

Click here for full text details

NY LTANKS
Spill Number/Closed Date 1505662 / 2016-02-19
Site ID 513046
Spill Date 2015-08-26

NY LTANKS

S118263466
N/A

EJ3147
SE
1/4-1/2
0.254 mi.
1340 ft.

Relative:
Higher

339 5TH AVENUE
339 5TH AVENUE
MANHATTAN, NY

Click here for full text details

NY LTANKS
Spill Number/Closed Date 9309720 / 1993-11-12
Site ID 156384
Spill Date 1993-11-11

NY LTANKS

S102672268
N/A

EI3148
North
1/4-1/2
0.254 mi.
1341 ft.

Relative:
Lower

326 W 46TH ST
326 W 46TH ST
MANHATTAN, NY

Click here for full text details

NY LTANKS
Spill Number/Closed Date 9301069 / 1993-04-22
Site ID 79565
Spill Date 1993-04-22

NY LTANKS

S102672157
N/A

EJ3149
SE
1/4-1/2
0.257 mi.
1359 ft.

Relative:
Higher

MANHOLE # 34622
1ST AVE AND 33RD ST
MANHATTAN, NY

NY LTANKS **S102673306**
NY AST **N/A**
NY Spills

Click here for full text details

NY LTANKS
Spill Number/Closed Date 9515604 / 1996-03-05
Site ID 315061
Spill Date 1996-03-05

NY AST
Facility Id 2-331910

NY Spills
Spill Number/Closed Date 0310126 / 2003-12-22
Site ID 220946
Spill Date 2003-11-29

EY3150
West
1/4-1/2
0.259 mi.
1366 ft.

Relative:
Lower

371 9TH AVENUE
371 9TH AVENUE
MANHATTAN, NY

NY NYC OER **S129932377**
N/A

Click here for full text details

EY3151
West
1/4-1/2
0.259 mi.
1366 ft.

Relative:
Lower

371 9TH AVENUE
371 9TH AVENUE
NEW YORK CITY, NY

NY VCP **S118943494**
N/A

Click here for full text details

EZ3152
West
1/4-1/2
0.262 mi.
1382 ft.

Relative:
Lower

440 WEST 33RD STREET (NW TOWER)
440 WEST 33RD STREET
MANHATTAN, NY

NY NYC OER **S129932448**
N/A

Click here for full text details

EB3153
SSW
1/4-1/2
0.264 mi.
1392 ft.

Relative:
Lower

BASEMENT
214 WEST 29TH ST
MANHATTAN, NY

NY LTANKS | **S117364525**
N/A

Click here for full text details

NY LTANKS
Spill Number/Closed Date 1407100 / 2015-03-16
Site ID 500599
Spill Date 2014-10-07

ES3154
SW
1/4-1/2
0.264 mi.
1396 ft.

Relative:
Lower

232 W. 29TH ST.
232 W. 29TH STREET
MANHATTAN, NY

NY LTANKS | **S102672646**
N/A

Click here for full text details

NY LTANKS
Spill Number/Closed Date 9409873 / 1994-10-24
Site ID 240001
Spill Date 1994-10-24

FA3155
SSW
1/4-1/2
0.265 mi.
1400 ft.

Relative:
Lower

333 SEVENTH AVENUE REALTY CO - TTF
333 7TH AVE
NEW YORK CITY, NY

NY LTANKS | **S113820406**
N/A

Click here for full text details

NY LTANKS
Spill Number/Closed Date 1304944 / 2023-04-20
Site ID 485495
Spill Date 2013-08-06

EW3156
WNW
1/4-1/2
0.267 mi.
1410 ft.

Relative:
Lower

461 WEST 34TH STREET (AKA 436 10TH AVE)
461 WEST 34TH STREET
NEW YORK CITY, NY

NY VCP | **S125868925**
N/A

Click here for full text details

EW3157
WNW
1/4-1/2
0.267 mi.
1410 ft.

Relative:
Lower

461 WEST 34TH STREET (AKA 436 10TH AVE)
461 WEST 34TH STREET
MANHATTAN, NY

NY NYC OER | **S129932466**
N/A

Click here for full text details

FA3158
SSW
1/4-1/2
0.267 mi.
1411 ft.

Relative:
Lower

330 7TH AVENUE
330 7TH AVENUE
MANHATTAN, NY

NY LTANKS **U003200535**
N/A

Click here for full text details

NY LTANKS
Spill Number/Closed Date 9503741 / 1995-06-26
Site ID 214069
Spill Date 1995-06-26

EZ3159
West
1/4-1/2
0.268 mi.
1417 ft.

Relative:
Lower

450 WEST 33RD STREET (SW TOWER)
450 WEST 33RD STREET
MANHATTAN, NY

NY NYC OER **S129932459**
N/A

Click here for full text details

ER3160
NW
1/4-1/2
0.269 mi.
1419 ft.

Relative:
Lower

460 WEST 41ST STREET
460 WEST 41ST STREET
MANHATTAN, NY

NY NYC OER **S129932465**
N/A

Click here for full text details

EU3161
WNW
1/4-1/2
0.270 mi.
1427 ft.

Relative:
Lower

GASETERIA
466 10TH AVE
NEW YORK, NY 0

UST FINDER RELEASE **1029062239**
N/A

Click here for full text details

EU3162
WNW
1/4-1/2
0.270 mi.
1427 ft.

Relative:
Lower

BP AMOCO
466 10TH AVE
NEW YORK, NY

NY LTANKS **S100167794**
NY Spills **N/A**

Click here for full text details

NY LTANKS
Spill Number/Closed Date 0301220 / 2003-12-17
Site ID 205589
Spill Date 2003-05-03

NY Spills
Spill Number/Closed Date 8909614 / 2010-06-14
Spill Number/Closed Date 0206783 / 2003-10-17
Spill Number/Closed Date 0301287 / 2003-05-06

BP AMOCO (Continued) **S100167794**

Spill Number/Closed Date 9606785 / 2003-10-17
Site ID 205591
Site ID 205588
Site ID 205590
Site ID 205592
Spill Date 1990-01-04
Spill Date 2002-08-27
Spill Date 2003-05-02
Spill Date 1996-08-27

EU3163 **BP AMOCO** **UST FINDER RELEASE** **1029062238**
WNW **466 10TH AVE** **N/A**
1/4-1/2 **NEW YORK, NY 0**
0.270 mi.
1427 ft.

Click here for full text details

Relative:
Lower

EW3164 **444 TENTH AVENUE** **NY VCP** **S118943369**
WNW **444 10TH AVENUE** **N/A**
1/4-1/2 **NEW YORK CITY, NY**
0.271 mi.
1429 ft.

Click here for full text details

Relative:
Lower

EW3165 **444 TENTH AVENUE** **NY NYC OER** **S129932451**
WNW **444 10TH AVENUE** **N/A**
1/4-1/2 **MANHATTAN, NY**
0.271 mi.
1429 ft.

Click here for full text details

Relative:
Lower

3166 **APARTMENT BUILDING** **NY LTANKS** **S102662670**
WSW **347 WEST 29TH ST** **N/A**
1/4-1/2 **MANHATTAN, NY**
0.273 mi.
1439 ft.

Click here for full text details

Relative:
Lower

NY LTANKS
Spill Number/Closed Date 9608521 / 1996-11-22
Site ID 111829
Spill Date 1996-10-08

EU3167
WNW
1/4-1/2
0.274 mi.
1445 ft.

Relative:
Lower

460 10TH AVE — **NY LTANKS** — **S102672733**
460 10TH AVENUE — **N/A**
MANHATTAN, NY

Click here for full text details

NY LTANKS
Spill Number/Closed Date 9412295 / 1994-12-20
Site ID 73067
Spill Date 1994-12-14

FB3168
South
1/4-1/2
0.274 mi.
1448 ft.

Relative:
Higher

30TH ST & BROADWAY/MANH — **NY LTANKS** — **S105053973**
30TH ST & BROADWAY — **N/A**
NEW YORK CITY, NY

Click here for full text details

NY LTANKS
Spill Number/Closed Date 9010217 / 1990-12-20
Site ID 115376
Spill Date 1990-12-20

EW3169
WNW
1/4-1/2
0.275 mi.
1454 ft.

Relative:
Lower

AMOCO — **UST FINDER RELEASE** — **1029057749**
436 TENTH AVE — **N/A**
NEW YORK, NY 10018

Click here for full text details

EW3170
WNW
1/4-1/2
0.275 mi.
1454 ft.

Relative:
Lower

AMOCO — **NY LTANKS** — **S107410213**
436 TENTH AVE — **N/A**
NEW YORK, NY 10018

Click here for full text details

NY LTANKS
Spill Number/Closed Date 9506257 / 2002-05-03
Site ID 158202
Spill Date 1995-08-21

EW3171
WNW
1/4-1/2
0.275 mi.
1454 ft.

Relative:
Lower

AMOCO — **NY LTANKS** — **S107410233**
436 TENTH AVE — **N/A**
NEW YORK, NY 10018

Click here for full text details

NY LTANKS
Spill Number/Closed Date 9905246 / 1999-08-27
Site ID 250195
Spill Date 1999-08-01

EM3172
ENE
1/4-1/2
0.276 mi.
1455 ft.

Relative:
Higher

CONSTRUCTION SITE
1 BRYANT PARK
NEW YORK, NY

NY LTANKS **S106737871**
N/A

Click here for full text details

NY LTANKS
Spill Number/Closed Date 0500615 / 2005-05-31
Spill Number/Closed Date 0411351 / 2007-03-20
Site ID 343646
Site ID 336527
Spill Date 2005-04-14
Spill Date 2005-01-19

FC3173
ESE
1/4-1/2
0.276 mi.
1456 ft.

Relative:
Higher

438 5TH AVENUE
436 5TH AVENUE
NEW YORK CITY, NY

NY VCP **S129383751**
N/A

Click here for full text details

FC3174
ESE
1/4-1/2
0.276 mi.
1456 ft.

Relative:
Higher

438 5TH AVENUE
436 5TH AVENUE
MANHATTAN, NY

NY NYC OER **S129932444**
N/A

Click here for full text details

FD3175
NE
1/4-1/2
0.284 mi.
1501 ft.

Relative:
Higher

1177 AVE OF AMERICAS
1177 AVE OF THE AMERICAS
MANHATTAN, NY

NY LTANKS **S102672177**
N/A

Click here for full text details

NY LTANKS
Spill Number/Closed Date 9302881 / 1993-06-03
Site ID 76407
Spill Date 1993-06-03

ER3176
NW
1/4-1/2
0.285 mi.
1505 ft.

Relative:
Lower

550 TENTH AVENUE FILLING STATION SITE
550 TENTH AVENUE A/K/A 554 10TH AVENUE
MANHATTAN, NY 10018

NY INST CONTROL **S131764083**
N/A

Click here for full text details

NY INST CONTROL
Site Code 619732

ER3177
NW
1/4-1/2
0.285 mi.
1505 ft.

Relative:
Lower

550 TENTH AVENUE FILLING STATION SITE
550 TENTH AVENUE A/K/A 554 10TH AVENUE
MANHATTAN, NY 10018

Click here for full text details

NY BROWNFIELDS
Site Code 619732

NY BROWNFIELDS **S131764052**
N/A

FE3178
WNW
1/4-1/2
0.285 mi.
1506 ft.

Relative:
Lower

HERTZ/PENSKE - MAN
493-497 TENTH AVE
MANHATTAN, NY 0

Click here for full text details

UST FINDER RELEASE **1029063603**
N/A

FA3179
SSW
1/4-1/2
0.287 mi.
1515 ft.

Relative:
Lower

211 WEST 28TH STREET
211 WEST 28TH STREET
MANHATTAN, NY

Click here for full text details

NY NYC OER **S129932166**
N/A

FA3180
SSW
1/4-1/2
0.287 mi.
1515 ft.

Relative:
Lower

211 WEST 28TH STREET
211 WEST 28TH STREET
NEW YORK CITY, NY

Click here for full text details

NY VCP **S118943500**
N/A

FF3181
SSW
1/4-1/2
0.287 mi.
1515 ft.

Relative:
Lower

213-219 WEST 28TH STREET
213 WEST 28TH STREET
MANHATTAN, NY

Click here for full text details

NY NYC OER **S129932172**
N/A

FF3182
SSW
1/4-1/2
0.287 mi.
1515 ft.

Relative:
Lower

213-219 WEST 28TH STREET
213 WEST 28TH STREET
NEW YORK CITY, NY

Click here for full text details

NY VCP **S125316915**
N/A

3183
ESE
1/4-1/2
0.287 mi.
1516 ft.

Relative:
Higher

11 EAST 36TH STREET
11 EAST 36TH STREET
MANHATTAN, NY

NY LTANKS **S102673193**
N/A

Click here for full text details

NY LTANKS
Spill Number/Closed Date 9512890 / 1996-01-17
Site ID 212592
Spill Date 1996-01-17

FF3184
SSW
1/4-1/2
0.287 mi.
1518 ft.

Relative:
Lower

221-227 WEST 28TH STREET
221 WEST 28TH STREET
MANHATTAN, NY

NY NYC OER **S129932183**
N/A

Click here for full text details

FF3185
SSW
1/4-1/2
0.287 mi.
1518 ft.

Relative:
Lower

221-227 WEST 28TH STREET
221 WEST 28TH STREET
NEW YORK CITY, NY

NY VCP **S125316923**
N/A

Click here for full text details

EW3186
WNW
1/4-1/2
0.288 mi.
1519 ft.

Relative:
Lower

34TH ST. AND 10TH AVE./AM
34TH ST.& 10TH AVE.
NEW YORK CITY, NY 0

UST FINDER RELEASE **1029078425**
N/A

Click here for full text details

EW3187
WNW
1/4-1/2
0.288 mi.
1519 ft.

Relative:
Lower

34TH ST. AND 10TH AVE./AM
34TH ST.& 10TH AVE.
NEW YORK CITY, NY

NY LTANKS **S102671194**
N/A

Click here for full text details

NY LTANKS
Spill Number/Closed Date 8704567 / 1987-09-01
Site ID 86947
Spill Date 1987-09-01

EW3188
WNW
1/4-1/2
0.288 mi.
1519 ft.

Relative:
Lower

34TH ST. & 10TH AVE./AMOC
34TH ST. & 10TH AVE.
NEW YORK CITY, NY 0

UST FINDER RELEASE

1029057036
N/A

Click here for full text details

EW3189
WNW
1/4-1/2
0.288 mi.
1519 ft.

Relative:
Lower

34TH ST. & 10TH AVE./AMOC
34TH ST. & 10TH AVE.
NEW YORK CITY, NY

NY LTANKS

S100143829
N/A

Click here for full text details

NY LTANKS
Spill Number/Closed Date 8705645 / 1987-10-05
Site ID 122904
Spill Date 1987-10-05

ES3190
SW
1/4-1/2
0.288 mi.
1523 ft.

Relative:
Lower

241 WEST 28TH STREET
241 WEST 28TH STREET
NEW YORK CITY, NY

NY VCP

S129383745
N/A

Click here for full text details

ES3191
SW
1/4-1/2
0.288 mi.
1523 ft.

Relative:
Lower

241 WEST 28TH STREET
241 WEST 28TH STREET
NEW YORK, NY 10001

NY BROWNFIELDS
NY PFAS

S125465251
N/A

Click here for full text details

NY BROWNFIELDS
Site Code 592785

ES3192
SW
1/4-1/2
0.288 mi.
1523 ft.

Relative:
Lower

CONSTRUCTION SITE 241 W 28TH ST LLC
241 WEST 28TH ST
MANHATTAN, NY

NY Spills
NY NYC OER

S127479986
N/A

Click here for full text details

NY Spills
Spill Number/Closed Date 2009358 / 2021-11-08
Site ID 616346
Spill Date 2021-02-11

3193
SW
1/4-1/2
0.289 mi.
1526 ft.

Relative:
Lower

253 WEST 28TH STREET
253 WEST 28TH STREET
MANHATTAN, NY

NY NYC OER **S129932235**
N/A

Click here for full text details

EZ3194
West
1/4-1/2
0.289 mi.
1528 ft.

Relative:
Lower

NY CLEARINGHOUSE - TTF
450 W33RD ST
NEW YORK, NY

NY LTANKS **S112231212**
N/A

Click here for full text details

NY LTANKS
Spill Number/Closed Date 1205721 / 2013-02-28
Site ID 468686
Spill Date 2012-09-08

FG3195
NNE
1/4-1/2
0.291 mi.
1536 ft.

Relative:
Higher

CON EDISON
256 W 47TH ST & 8TH AVE
NEW YORK, NY 10036

NY LTANKS **S117740717**
NY MANIFEST **N/A**

Click here for full text details

NY LTANKS
Spill Number/Closed Date 2100848 / 2021-06-24
Site ID 618537
Spill Date 2021-04-28

NY MANIFEST
EPA ID NYP004738977

FH3196
WNW
1/4-1/2
0.292 mi.
1541 ft.

Relative:
Lower

SPILL NUMBER 9003992
475 10TH AVE
NEW YORK CITY, NY

NY LTANKS **S100167935**
N/A

Click here for full text details

NY LTANKS
Spill Number/Closed Date 9003992 / 1996-01-26
Site ID 195041
Spill Date 1990-07-11

FH3197
WNW
1/4-1/2
0.292 mi.
1541 ft.

Relative:
Lower

SPILL NUMBER 9003992
475 10TH AVE
NEW YORK CITY, NY 0

Click here for full text details

UST FINDER RELEASE

1029061591
N/A

FG3198
NNE
1/4-1/2
0.293 mi.
1548 ft.

Relative:
Higher

SEE SPILL# 04-09264
254 WEST 47TH STREET
NEW YORK, NY

Click here for full text details

NY LTANKS
Spill Number/Closed Date 0409264 / 2004-11-23
Spill Number/Closed Date 0409483 / 2005-09-30
Site ID 333832
Site ID 334232
Spill Date 2004-11-12
Spill Date 2004-11-11

NY LTANKS

S106971608
N/A

3199
ENE
1/4-1/2
0.295 mi.
1559 ft.

Relative:
Higher

ORG RES CORPS SITE
NEW YORK, NY

Click here for full text details

FUDS

1024899263
N/A

3200
WNW
1/4-1/2
0.295 mi.
1559 ft.

Relative:
Lower

451 TENTH AVENUE
451 TENTH AVENUE
MANHATTAN, NY

Click here for full text details

NY NYC OER

S129932461
N/A

FI3201
SSE
1/4-1/2
0.296 mi.
1565 ft.

Relative:
Higher

APARTMENT
11 WEST 30TH STREET
NEW YORK, NY

Click here for full text details

NY LTANKS
Spill Number/Closed Date 0502173 / 2005-06-23
Site ID 346481
Spill Date 2005-05-24

NY AST

NY LTANKS
NY AST

U003312869
N/A

APARTMENT (Continued) **U003312869**

Facility Id 2-603440

EY3202
West
1/4-1/2
0.300 mi.
1582 ft.

Relative: Lower

432-434 WEST 31ST STREET **NY VCP** **S125317090**
432-434 WEST 31ST STREET **N/A**
NEW YORK CITY, NY

Click here for full text details

EY3203
West
1/4-1/2
0.300 mi.
1582 ft.

Relative: Lower

432-434 WEST 31ST STREET **NY NYC OER** **S129932441**
432-434 WEST 31ST STREET **N/A**
MANHATTAN, NY

Click here for full text details

FJ3204
NE
1/4-1/2
0.301 mi.
1588 ft.

Relative: Higher

COMMERCIAL PROPERTY **NY LTANKS** **S104782441**
150 W 47TH ST **N/A**
MANHATTAN, NY

Click here for full text details

NY LTANKS
Spill Number/Closed Date 0007888 / 2004-05-28
Site ID 250226
Spill Date 2000-07-27

FK3205
SSE
1/4-1/2
0.301 mi.
1591 ft.

Relative: Higher

APT BUILDING **NY LTANKS** **S129995663**
7-9 EAST 32ND ST **N/A**
NEW YORK, NY

Click here for full text details

NY LTANKS
Spill Number/Closed Date 2209515 / 2024-04-22
Site ID 648893
Spill Date 2023-02-27

FK3206
SSE
1/4-1/2
0.304 mi.
1605 ft.

Relative: Higher

APT BUILDING **NY LTANKS** **S117269633**
307 5TH AVE **N/A**
MANHATTAN, NY

Click here for full text details

NY LTANKS
Spill Number/Closed Date 1403340 / 2014-11-05

APT BUILDING (Continued) **S117269633**

Site ID 496693
Spill Date 2014-06-27

FL3207
NW
1/4-1/2
0.305 mi.
1609 ft.

Relative:
Lower

547 10TH AVENUE
547 10TH AVENUE
MANHATTAN, NY 0

UST FINDER RELEASE

1029077601
N/A

Click here for full text details

FL3208
NW
1/4-1/2
0.305 mi.
1609 ft.

Relative:
Lower

547 TENTH AVE EXTEL
547 10TH AVENUE
NEW YORK CITY, NY

NY VCP

S125317150
N/A

Click here for full text details

FL3209
NW
1/4-1/2
0.305 mi.
1609 ft.

Relative:
Lower

547 TENTH AVE EXTEL
547 10TH AVENUE
MANHATTAN, NY

NY Spills
NY NYC OER

S101658388
N/A

Click here for full text details

NY Spills
Spill Number/Closed Date 9503865 / 2014-12-19
Site ID 74132
Spill Date 1995-06-29

EZ3210
West
1/4-1/2
0.307 mi.
1620 ft.

Relative:
Lower

MAN HOLE
500 WEST 33RD STREET
MANHATTAN, NY

NY Spills
NY NYC OER

S118637210
N/A

Click here for full text details

NY Spills
Spill Number/Closed Date 1512345 / 2016-04-25
Site ID 525158
Spill Date 2016-03-29

FB3211
South
1/4-1/2
0.307 mi.
1621 ft.

Relative:
Higher

APARTMENT BLDG
1204 BROADWAY
NEW YORK, NY

NY LTANKS | **U001330116**
N/A

Click here for full text details

NY LTANKS
Spill Number/Closed Date 0803745 / 2008-12-01
Site ID 400526
Spill Date 2008-06-30

3212
NE
1/4-1/2
0.308 mi.
1625 ft.

Relative:
Higher

7017 PROPERTY OWNER LLZ
701 7TH AVE
MANHATTAN, NY

NY LTANKS
NY Spills | **S106869316**
N/A

Click here for full text details

NY LTANKS
Spill Number/Closed Date 0501223 / 2006-06-30
Site ID 344455
Spill Date 2005-04-29

NY Spills
Spill Number/Closed Date 1213801 / 2014-10-03
Site ID 477013
Spill Date 2012-12-21

3213
WSW
1/4-1/2
0.308 mi.
1628 ft.

Relative:
Lower

MANHATTAN GENERAL MAIL FACILITY
WEST 29TH & 9TH AVE
NEW YORK, NY 10001

SEMS-ARCHIVE | **1003864514**
NY6180000352

Click here for full text details

SEMS-ARCHIVE
Site ID 0203777
EPA Id NY6180000352

FI3214
SSE
1/4-1/2
0.309 mi.
1634 ft.

Relative:
Higher

JUSTIN MANAGEMENT LLC
3 WEST 30TH ST
MANHATTAN, NY

NY LTANKS | **S116555641**
N/A

Click here for full text details

NY LTANKS
Spill Number/Closed Date 1310845 / 2014-11-17
Site ID 491719
Spill Date 2014-02-17

FM3215
West
1/4-1/2
0.315 mi.
1663 ft.

Relative:
Lower

50 HUDSON YARDS
413 10 AVENUE
NEW YORK CITY, NY

NY VCP **S125317118**
N/A

Click here for full text details

FM3216
West
1/4-1/2
0.315 mi.
1663 ft.

Relative:
Lower

50 HUDSON YARDS
413 10 AVENUE
MANHATTAN, NY

NY NYC OER **S129932488**
N/A

Click here for full text details

FE3217
WNW
1/4-1/2
0.319 mi.
1686 ft.

Relative:
Lower

505 WEST 37TH STREET
505 WEST 37TH STREET
MANHATTAN, NY

NY NYC OER **S129932498**
N/A

Click here for full text details

3218
NNW
1/4-1/2
0.319 mi.
1686 ft.

Relative:
Lower

ROADBED
42NS ST 10TH AVE
NEW YORK, NY

NY LTANKS **S110611375**
N/A

Click here for full text details

NY LTANKS
Spill Number/Closed Date 1008791 / 2010-11-30
Site ID 442310
Spill Date 2010-11-22

3219
South
1/4-1/2
0.322 mi.
1701 ft.

Relative:
Higher

1200 BROADWAY
1200 BROADWAY
MANHATTAN, NY

NY LTANKS **S102660119**
NY Spills **N/A**
NY NYC LAND USE

Click here for full text details

NY LTANKS
Spill Number/Closed Date 9706587 / 1997-09-03
Site ID 166855
Spill Date 1997-09-02

NY Spills
Spill Number/Closed Date 9712402 / 1998-02-17
Site ID 166856
Spill Date 1998-02-06

FJ3220
NE
1/4-1/2
0.323 mi.
1708 ft.

Relative:
Higher

157 W 47TH ST/QUALITY INN
157 W 47TH ST
NYC, NY

Click here for full text details

NY LTANKS
Spill Number/Closed Date 9105450 / 1992-02-26
Site ID 150310
Spill Date 1991-08-20

NY LTANKS **S100177035**
N/A

3221
WSW
1/4-1/2
0.324 mi.
1712 ft.

Relative:
Lower

HELIPORT W 30TH ST/MANH - TTF
HELIPORT/W.30TH ST & 12TH
NEW YORK CITY, NY

Click here for full text details

NY LTANKS
Spill Number/Closed Date 8903684 / 2014-10-27
Site ID 116887
Spill Date 1989-07-13

NY LTANKS **S100145501**
N/A

FH3222
WNW
1/4-1/2
0.325 mi.
1716 ft.

Relative:
Lower

515 WEST 36TH STREET
511 WEST 36TH STREET
MANHATTAN, NY

Click here for full text details

NY NYC OER **S129932511**
N/A

FH3223
WNW
1/4-1/2
0.325 mi.
1716 ft.

Relative:
Lower

515 WEST 36TH STREET
511 WEST 36TH STREET
NEW YORK CITY, NY

Click here for full text details

NY VCP **S118943488**
N/A

FD3224
NE
1/4-1/2
0.325 mi.
1718 ft.

Relative:
Higher

M/V GEORGE WHITLOCK II
1185 AVENUE OF THE AMERICAS
NEW YORK, NY 10036

Click here for full text details

NY MOSF
Facility Id 0-0147
Facility Id 0-0148
Facility Id 0-0154
Facility Id 0-0155
Facility Id 0-0158
Facility Id 0-0164

NY MOSF **S108413141**
N/A

M/V GEORGE WHITLOCK II (Continued) **S108413141**

Facility Id 0-0671
Facility Id 0-0672
Tank Status Unregulated/Closed

FN3225
SSW
1/4-1/2
0.326 mi.
1721 ft.

Relative:
Lower

MIXED USE BLDG **NY LTANKS** **S118263460**
305 7TH AVE **N/A**
MANHATTAN, NY

Click here for full text details

NY LTANKS
Spill Number/Closed Date 1505468 / 2015-10-19
Site ID 512833
Spill Date 2015-08-20

FK3226
SSE
1/4-1/2
0.328 mi.
1732 ft.

Relative:
Higher

12 EAST 32ND STREET/MANHA **NY LTANKS** **S104275525**
12 EAST 32ND STREET **N/A**
NEW YORK CITY, NY

Click here for full text details

NY LTANKS
Spill Number/Closed Date 8807249 / 1992-12-04
Site ID 274630
Spill Date 1988-11-29

FO3227
NW
1/4-1/2
0.331 mi.
1749 ft.

Relative:
Lower

509 WEST 38TH STREET ELB **NY VCP** **S118943403**
509 WEST 38TH STREET **N/A**
NEW YORK CITY, NY

Click here for full text details

FO3228
NW
1/4-1/2
0.331 mi.
1749 ft.

Relative:
Lower

509 WEST 38TH STREET ELB **NY LTANKS** **S102672971**
509 WEST 38TH STREET **NY NYC OER** **N/A**
MANHATTAN, NY

Click here for full text details

NY LTANKS
Spill Number/Closed Date 9505232 / 1995-07-28
Site ID 327504
Spill Date 1995-07-27

FP3229
North
1/4-1/2
0.331 mi.
1750 ft.

Relative:
Higher

674 NINTH AVENUE
674 NINTH AVENUE
NEW YORK, NY 10036

NY SHWS **S109527357**
NY BROWNFIELDS **N/A**

Click here for full text details

NY SHWS
Site Code 588318
Class Code Significant threat to the public health or environment - action required.

NY BROWNFIELDS
Site Code 578516
Site Code 582480

FN3230
SSW
1/4-1/2
0.337 mi.
1780 ft.

Relative:
Lower

JUSTIN PROPERTIES
153 W 27TH ST
MANHATTAN, NY

NY LTANKS **S104782296**
N/A

Click here for full text details

NY LTANKS
Spill Number/Closed Date 0007013 / 2003-03-04
Site ID 260260
Spill Date 2000-09-14

FN3231
SSW
1/4-1/2
0.337 mi.
1780 ft.

Relative:
Lower

COMMERCIAL BUILDING
153 WEST 27TH STREET
MANHATTAN, NY

NY LTANKS **S106385619**
N/A

Click here for full text details

NY LTANKS
Spill Number/Closed Date 0313783 / 2004-04-02
Site ID 281105
Spill Date 2004-03-17

FI3232
SSE
1/4-1/2
0.338 mi.
1782 ft.

Relative:
Higher

SPILL NUMBER 0200983
276 5TH AVE
MANHATTAN, NY

NY LTANKS **S105995724**
NY Spills **N/A**

Click here for full text details

NY LTANKS
Spill Number/Closed Date 0200982 / 2002-11-07
Site ID 63769
Spill Date 2002-04-26

NY Spills
Spill Number/Closed Date 0200983 / 2003-10-31
Site ID 63770
Spill Date 2002-04-26

3233
NNW
1/4-1/2
0.341 mi.
1802 ft.

Relative:
Lower

APARTMENT COMPLEX
438 W.45TH ST
MANHATTAN, NY

NY LTANKS **S104516285**
N/A

Click here for full text details

NY LTANKS
Spill Number/Closed Date 9911768 / 2006-03-06
Site ID 192477
Spill Date 2000-01-10

FQ3234
ENE
1/4-1/2
0.342 mi.
1805 ft.

Relative:
Higher

APARTMENT BUILDING
45 WEST 45TH ST
MANHATTAN, NY

NY LTANKS **S106971590**
N/A

Click here for full text details

NY LTANKS
Spill Number/Closed Date 0409101 / 2005-02-04
Site ID 333755
Spill Date 2004-11-16

FR3235
NNE
1/4-1/2
0.344 mi.
1815 ft.

Relative:
Higher

ENGINE CO. 054 FDNY -DDC
782 8TH AVENUE
MANHATTAN, NY 0

UST FINDER RELEASE **1029063904**
N/A

Click here for full text details

FR3236
NNE
1/4-1/2
0.344 mi.
1815 ft.

Relative:
Higher

FIREHOUSE 54
782 8TH AVE
MANHATTAN, NY

NY LTANKS **S103823997**
NY Spills **N/A**

Click here for full text details

NY LTANKS
Spill Number/Closed Date 9812690 / 2005-06-06
Site ID 232355
Spill Date 1999-01-14

NY Spills
Spill Number/Closed Date 1310132 / 2014-01-21
Site ID 490962
Spill Date 2014-01-17

FS3237
South
1/4-1/2
0.345 mi.
1824 ft.

Relative:
Lower

COMMERCIAL PROPERTY TTF
49 WEST 28TH ST
MANHATTAN, NY

NY LTANKS **S128660820**
N/A

Click here for full text details

NY LTANKS
Spill Number/Closed Date 2110628 / 2022-10-04
Site ID 634698
Spill Date 2022-03-21

FT3238
SE
1/4-1/2
0.346 mi.
1829 ft.

Relative:
Higher

APARTMENT BUILDING
171 MADISON AVE.
NEW YORK CITY, NY

NY LTANKS **S106737690**
N/A

Click here for full text details

NY LTANKS
Spill Number/Closed Date 0410652 / 2005-03-16
Site ID 335680
Spill Date 2004-12-28

FJ3239
NE
1/4-1/2
0.347 mi.
1831 ft.

Relative:
Higher

148 W 48TH ST/MANH/KINNEY
148 WEST 48TH ST
NEW YORK CITY, NY

NY LTANKS **S104275498**
N/A

Click here for full text details

NY LTANKS
Spill Number/Closed Date 8707661 / 1993-11-03
Site ID 127413
Spill Date 1987-12-07

FJ3240
NE
1/4-1/2
0.347 mi.
1831 ft.

Relative:
Higher

148 W 48TH ST/MANH/KINNEY
148 WEST 48TH ST
NEW YORK CITY, NY 0

UST FINDER RELEASE **1029057327**
N/A

Click here for full text details

3241
West
1/4-1/2
0.347 mi.
1832 ft.

Relative:
Lower

STUART DEAN COMPANY
366 10TH AV
MANHATTAN, NY

NY LTANKS **S105997685**
N/A

Click here for full text details

NY LTANKS
Spill Number/Closed Date 0209637 / 2006-05-31
Site ID 287180
Spill Date 2002-12-19

FU3242 **AD SCHEUMANN LUMBER** **UST FINDER RELEASE** **1029060305**
WNW **524 WEST 36TH STREET** **N/A**
1/4-1/2 **NEW YORK, NY 0**
0.350 mi.
1848 ft.

Relative: Lower

Click here for full text details

FU3243 **AD SCHEUMANN LUMBER** **NY LTANKS** **S102233238**
WNW **524 WEST 36TH STREET** **N/A**
1/4-1/2 **NEW YORK, NY**
0.350 mi.
1848 ft.

Relative: Lower

Click here for full text details

NY LTANKS
Spill Number/Closed Date 9510491 / 1998-01-16
Site ID 175887
Spill Date 1995-11-17

3244 **M/V R.J. BUSHEY** **NY MOSF** **S108413252**
East **500 FIFTH AVENUE** **N/A**
1/4-1/2 **NEW YORK, NY 10036**
0.350 mi.
1849 ft.

Relative: Higher

Click here for full text details

NY MOSF
Facility Id 0-0144
Facility Id 0-0145
Facility Id 0-0146
Facility Id 0-0149
Facility Id 0-0150
Facility Id 0-0153
Facility Id 0-0157
Facility Id 0-0159
Facility Id 0-0160
Facility Id 0-0161
Facility Id 0-0162
Facility Id 0-0163
Tank Status Unregulated/Closed

FP3245 **MJW 47 LLC** **NY BROWNFIELDS** **S121493086**
North **682 9TH AVENUE** **N/A**
1/4-1/2 **NEW YORK, NY 10036**
0.353 mi.
1865 ft.

Relative: Higher

Click here for full text details

NY BROWNFIELDS
Site Code 554729

3246
NE
1/4-1/2
0.353 mi.
1866 ft.

Relative:
Higher

SCHUBERT COURT THEATER
138 WEST 48TH ST
NEW YORK, NY

NY LTANKS **S104877192**
N/A

Click here for full text details

NY LTANKS
Spill Number/Closed Date 0009258 / 2003-04-11
Site ID 108986
Spill Date 2000-11-10

FV3247
North
1/4-1/2
0.355 mi.
1876 ft.

Relative:
Lower

ST CLEMENTS
423 WEST 46TH ST
MANHATTAN, NY

NY LTANKS **S106124300**
N/A

Click here for full text details

NY LTANKS
Spill Number/Closed Date 0308286 / 2006-04-12
Site ID 97790
Spill Date 2003-11-05

FW3248
South
1/4-1/2
0.356 mi.
1878 ft.

Relative:
Lower

SPILL NUMBER 9814178
115 WEST 27TH ST
MANHATTAN, NY

NY LTANKS **1001586379**
NY Spills **N/A**

Click here for full text details

NY LTANKS
Spill Number/Closed Date 9808491 / 1998-10-20
Site ID 152351
Spill Date 1998-10-08

NY Spills
Spill Number/Closed Date 9814178 / 2003-07-18
Site ID 152352
Spill Date 1999-02-24

FW3249
South
1/4-1/2
0.356 mi.
1878 ft.

Relative:
Lower

APARTMENT
115 WEST 27TH STREET
NEW YORK, NY

NY LTANKS **S107658772**
N/A

Click here for full text details

NY LTANKS
Spill Number/Closed Date 0514291 / 2006-04-28
Site ID 360982
Spill Date 2006-03-14

FW3250
South
1/4-1/2
0.356 mi.
1878 ft.

Relative:
Lower

115 W 27TH ST
115 W 27TH ST
MANHATTAN, NY

NY LTANKS **S103557942**
NY Spills **N/A**

Click here for full text details

NY LTANKS
Spill Number/Closed Date 9808374 / 2006-05-30
Site ID 255553
Spill Date 1998-10-07

NY Spills
Spill Number/Closed Date 9509100 / 1995-10-25
Spill Number/Closed Date 9815385 / 2003-10-28
Site ID 255552
Site ID 255554
Spill Date 1995-10-24
Spill Date 1999-03-27

FW3251
South
1/4-1/2
0.358 mi.
1892 ft.

Relative:
Lower

APARTMENT/COMMERCIAL
109 WSET 27TH STREET
MANHATTAN, NY

NY LTANKS **S106702445**
N/A

Click here for full text details

NY LTANKS
Spill Number/Closed Date 0404673 / 2006-03-07
Site ID 164100
Spill Date 2004-07-30

FT3252
SE
1/4-1/2
0.359 mi.
1897 ft.

Relative:
Higher

159 MADISON AVE
159 MADISON AVE
MANHATTAN, NY

NY LTANKS **S103517572**
NY Spills **N/A**

Click here for full text details

NY LTANKS
Spill Number/Closed Date 0200997 / 2002-04-29
Site ID 176602
Spill Date 2002-04-26

NY Spills
Spill Number/Closed Date 9512240 / 2003-02-24
Site ID 176603
Spill Date 1995-12-29

FX3253
WNW
1/4-1/2
0.361 mi.
1904 ft.

Relative:
Lower

527 WEST 34TH ST
527 WEST 34TH ST
NEW YORK (County), NY

NY LTANKS | **S112231173**
N/A

Click here for full text details

NY LTANKS
Spill Number/Closed Date 0750112 / 2007-04-23
Site ID 380286
Spill Date 2007-04-10

FY3254
South
1/4-1/2
0.361 mi.
1905 ft.

Relative:
Lower

1185 BROADWAY
1185 BROADWAY
NEW YORK CITY, NY

NY VCP | **S125316799**
N/A

Click here for full text details

FY3255
South
1/4-1/2
0.361 mi.
1905 ft.

Relative:
Lower

1185 BROADWAY
1185 BROADWAY
MANHATTAN, NY

NY NYC OER | **S129931972**
N/A

Click here for full text details

3256
SE
1/4-1/2
0.361 mi.
1907 ft.

Relative:
Higher

E32ND ST ON THE STREET
E.32ND ST/ MADISON AVE
MANHATTAN, NY

NY LTANKS | **S103558976**
N/A

Click here for full text details

NY LTANKS
Spill Number/Closed Date 9812034 / 2003-03-03
Site ID 118010
Spill Date 1998-12-25

3257
North
1/4-1/2
0.364 mi.
1922 ft.

Relative:
Higher

346 WEST 48TH ST
346 WEST 48TH ST
MANHATTAN, NY

NY LTANKS | **S102672759**
N/A

Click here for full text details

NY LTANKS
Spill Number/Closed Date 9413070 / 1994-12-30
Site ID 291396
Spill Date 1994-12-30

FV3258
North
1/4-1/2
0.367 mi.
1940 ft.

Relative:
Lower

416 WEST 47TH STREET
416 WEST 47TH ST
NEW YORK, NY

NY LTANKS **S104278720**
N/A

Click here for full text details

NY LTANKS
Spill Number/Closed Date 9909811 / 2005-06-13
Site ID 273048
Spill Date 1999-11-12

3259
East
1/4-1/2
0.371 mi.
1960 ft.

Relative:
Higher

APT BUILDING
18 E 41ST STREET
MANHATTAN, NY

NY LTANKS **S113494308**
N/A

Click here for full text details

NY LTANKS
Spill Number/Closed Date 1301068 / 2014-06-13
Site ID 481432
Spill Date 2013-04-30

3260
NW
1/4-1/2
0.372 mi.
1964 ft.

Relative:
Lower

544 WEST 39TH STREET - VERIZON FIOS GARAGE
544 WEST 39TH STREET
MANHATTAN, NY

NY NYC OER **S129932530**
N/A

Click here for full text details

FZ3261
ESE
1/4-1/2
0.372 mi.
1966 ft.

Relative:
Higher

270 MADISON AVE/MANH
270 MADISON AVENUE
NEW YORK CITY, NY

NY LTANKS **S102671634**
N/A

Click here for full text details

NY LTANKS
Spill Number/Closed Date 9011120 / 1991-01-19
Site ID 134216
Spill Date 1991-01-19

FU3262
WNW
1/4-1/2
0.374 mi.
1976 ft.

Relative:
Lower

CONSTRUCTION SITE
529 WEST 35TH ST
MANHATTAN, NY

NY LTANKS **S105055174**
N/A

Click here for full text details

NY LTANKS
Spill Number/Closed Date 0103274 / 2001-12-13
Site ID 246701
Spill Date 2001-06-25

FS3263
South
1/4-1/2
0.375 mi.
1981 ft.

Relative:
Lower

ROTTEN VENT PIPE - TTF
38 WEST 28 TH ST
NEW YORK, NY

NY LTANKS **S112231236**
N/A

Click here for full text details

NY LTANKS
Spill Number/Closed Date 1206250 / 2016-05-05
Site ID 469244
Spill Date 2012-09-24

FR3264
NNE
1/4-1/2
0.380 mi.
2006 ft.

Relative:
Higher

DAYS INN HOTEL
790 8TH AVE
NEW YORK, NY

NY LTANKS **S102402110**
NY Spills **N/A**

Click here for full text details

NY LTANKS
Spill Number/Closed Date 0505733 / 2006-03-09
Spill Number/Closed Date 9903737 / 2003-02-25
Site ID 350813
Site ID 251968
Spill Date 2005-08-10
Spill Date 1999-07-01

NY Spills
Spill Number/Closed Date 0501767 / 2005-05-13
Spill Number/Closed Date 0408732 / 2004-12-03
Spill Number/Closed Date 9608400 / 1996-10-07
Spill Number/Closed Date 9909158 / 2000-04-06
Site ID 345991
Site ID 333468
Site ID 251967
Site ID 251969
Spill Date 2005-05-13
Spill Date 2004-11-08
Spill Date 1996-10-07
Spill Date 1999-10-28

3265
NNW
1/4-1/2
0.380 mi.
2006 ft.

Relative:
Lower

505 WEST 43RD STREET
505 WEST 43RD STREET
MANHATTAN, NY

NY NYC OER **S129932499**
N/A

Click here for full text details

FQ3266
ENE
1/4-1/2
0.381 mi.
2013 ft.

Relative:
Higher

APT COMPLEX TTF
17-19 WEST 45TH
NEW YORK CITY, NY

NY LTANKS **S112810193**
N/A

Click here for full text details

NY LTANKS
Spill Number/Closed Date 1214462 / 2014-05-22
Site ID 477707
Spill Date 2013-01-10

FY3267
South
1/4-1/2
0.383 mi.
2021 ft.

Relative:
Lower

28-28 WEST 28TH ST
28-28 WEST 28TH STREET
BROOKLYN, NY

NY LTANKS **S106703271**
N/A

Click here for full text details

NY LTANKS
Spill Number/Closed Date 8805273 / 1992-09-30
Spill Number/Closed Date 8805274 / 1992-09-30
Site ID 216726
Site ID 216727
Spill Date 1988-09-19

3268
ESE
1/4-1/2
0.383 mi.
2024 ft.

Relative:
Higher

APARTMENT COMPLEX
30 E 37TH ST
MANHATTAN, NY

NY LTANKS **S105998394**
N/A

Click here for full text details

NY LTANKS
Spill Number/Closed Date 0212336 / 2003-03-17
Site ID 78544
Spill Date 2003-03-15

GA3269
NNW
1/4-1/2
0.384 mi.
2030 ft.

Relative:
Lower

SERVICE STATION
624 10TH AVE
MANHATTAN, NY

NY LTANKS **S103037879**
N/A

Click here for full text details

NY LTANKS
Spill Number/Closed Date 9713164 / 1998-12-22
Site ID 118089
Spill Date 1998-02-25

GA3270
NNW
1/4-1/2
0.384 mi.
2030 ft.

Relative:
Lower

SERVICE STATION
624 10TH AVE
MANHATTAN, NY 0

UST FINDER RELEASE

1029056736
N/A

Click here for full text details

GB3271
WSW
1/4-1/2
0.388 mi.
2051 ft.

Relative:
Lower

CLOSED-LACKOF RECENT INFO
303 9TH AVENUE
NEW YORK CITY, NY

NY LTANKS

S100167612
N/A

Click here for full text details

NY LTANKS
Spill Number/Closed Date 8807152 / 2003-03-05
Site ID 67824
Spill Date 1988-11-29

GC3272
SSE
1/4-1/2
0.389 mi.
2056 ft.

Relative:
Lower

SPILL NUMBER 0104856
120 MADISON AV
NEW YORK, NY

NY LTANKS

S105135057
N/A

Click here for full text details

NY LTANKS
Spill Number/Closed Date 0104856 / 2003-12-12
Spill Number/Closed Date 1100694 / 2012-12-20
Site ID 83731
Site ID 448110
Spill Date 2001-08-06
Spill Date 2011-04-20

GD3273
WNW
1/4-1/2
0.391 mi.
2062 ft.

Relative:
Lower

COMMERCIAL BUILDING
541 WEST 37TH STREET
NEW YORK, NY

NY LTANKS

S106737471
N/A

Click here for full text details

NY LTANKS
Spill Number/Closed Date 0409846 / 2005-05-05
Site ID 334665
Spill Date 2004-12-03

3274
North
1/4-1/2
0.393 mi.
2075 ft.

Relative:
Higher

695 9TH AVE/MANH
695 9TH AVENUE
MANHATTAN, NY

NY LTANKS **S102671615**
N/A

Click here for full text details

NY LTANKS
Spill Number/Closed Date 9010299 / 1994-11-16
Site ID 309123
Spill Date 1900-12-29

GE3275
SSW
1/4-1/2
0.393 mi.
2077 ft.

Relative:
Lower

135 WEST 26TH STREET
135 WEST 26TH ST
MANHATTAN, NY

NY LTANKS **S104877230**
N/A

Click here for full text details

NY LTANKS
Spill Number/Closed Date 0009418 / 2000-11-17
Site ID 226990
Spill Date 2000-11-16

GF3276
SSE
1/4-1/2
0.395 mi.
2085 ft.

Relative:
Lower

261 5TH AVE //ALSO SEE 0409184
261 5TH AVE
NEW YORK, NY

NY LTANKS **S106971684**
N/A

Click here for full text details

NY LTANKS
Spill Number/Closed Date 0409482 / 2004-12-13
Site ID 334231
Spill Date 2004-11-11

GF3277
SSE
1/4-1/2
0.395 mi.
2085 ft.

Relative:
Lower

PRIVATE RESIDENCE
261 5TH AVE
MANHATTAN, NY

NY LTANKS **S106971654**
N/A

Click here for full text details

NY LTANKS
Spill Number/Closed Date 0409184 / 2005-11-29
Site ID 334049
Spill Date 2004-11-11

FX3278
WNW
1/4-1/2
0.395 mi.
2086 ft.

Relative:
Lower

528 W 34TH ST
528 W 34TH ST
MANHATTAN, NY

NY LTANKS **S102672155**
N/A

Click here for full text details

NY LTANKS
Spill Number/Closed Date 9300804 / 1993-04-16
Site ID 153341
Spill Date 1993-04-16

GD3279
WNW
1/4-1/2
0.395 mi.
2087 ft.

Relative:
Lower

PANORAMIC HUDSON YARDS
540 WEST 38TH STREET
NEW YORK CITY, NY

NY VCP **S125317299**
N/A

Click here for full text details

GD3280
WNW
1/4-1/2
0.395 mi.
2087 ft.

Relative:
Lower

PANORAMIC HUDSON YARDS
540 WEST 38TH STREET
MANHATTAN, NY

NY NYC OER **S129932738**
N/A

Click here for full text details

FY3281
South
1/4-1/2
0.396 mi.
2089 ft.

Relative:
Lower

1170 BROADWAY
1170 BROADWAY
MANHATTAN, NY

NY LTANKS **S105997769**
N/A

Click here for full text details

NY LTANKS
Spill Number/Closed Date 0209935 / 2005-05-11
Site ID 322320
Spill Date 2002-12-31

GC3282
SSE
1/4-1/2
0.396 mi.
2092 ft.

Relative:
Lower

IN SEWER BEHIND
131 MADISON AVE
NY, NY

NY LTANKS **S104278010**
N/A

Click here for full text details

NY LTANKS
Spill Number/Closed Date 9903175 / 1999-06-18
Site ID 219575
Spill Date 1999-06-18

FX3283
WNW
1/4-1/2
0.397 mi.
2094 ft.

Relative:
Lower

530 WEST 34TH ST/MANH
530 WEST 34TH STREET
NEW YORK CITY, NY

NY LTANKS | **S104275563**
N/A

Click here for full text details

NY LTANKS
Spill Number/Closed Date 8910499 / 1990-02-02
Site ID 115809
Spill Date 1990-02-02

GG3284
South
1/4-1/2
0.397 mi.
2095 ft.

Relative:
Lower

OFFICE BUILDING
45 WEST 27TH STREET
MANHATTAN, NY

NY LTANKS | **S106737702**
N/A

Click here for full text details

NY LTANKS
Spill Number/Closed Date 0410691 / 2006-08-10
Site ID 335726
Spill Date 2004-12-22

GE3285
SSW
1/4-1/2
0.398 mi.
2099 ft.

Relative:
Lower

131 WEST 26TH STREET
131 WEST 26TH STREET
MANHATTAN, NY

NY LTANKS | **S103575343**
N/A

Click here for full text details

NY LTANKS
Spill Number/Closed Date 9811447 / 1999-02-11
Site ID 163270
Spill Date 1998-12-11

GA3286
NNW
1/4-1/2
0.403 mi.
2126 ft.

Relative:
Lower

WEST 45TH ST & 10TH AVE
WEST 45TH ST & 10TH AVE
NEW YORK, NY

NY LTANKS | **S100167849**
N/A

Click here for full text details

NY LTANKS
Spill Number/Closed Date 9000492 / 1993-08-02
Site ID 199072
Spill Date 1990-04-14

GA3287
NNW
1/4-1/2
0.403 mi.
2126 ft.

Relative:
Lower

WEST 45TH ST & 10TH AVE
WEST 45TH ST & 10TH AVE
NEW YORK, NY 0

UST FINDER RELEASE

1029061841
N/A

Click here for full text details

GH3288
WNW
1/4-1/2
0.403 mi.
2129 ft.

Relative:
Lower

FEDERAL EXPRESS
538 WEST 34TH STREET
NEW YORK CITY, NY 10001

UST FINDER RELEASE

1029065129
N/A

Click here for full text details

GI3289
SE
1/4-1/2
0.404 mi.
2133 ft.

Relative:
Higher

AT 36TH ST
30 PARK AVE
MANHATTAN, NY

NY LTANKS

NY LTANKS

S105230277
N/A

Click here for full text details

NY LTANKS
Spill Number/Closed Date 0107405 / 2002-04-02
Site ID 113141
Spill Date 2001-10-17

GC3290
SSE
1/4-1/2
0.406 mi.
2144 ft.

Relative:
Lower

SPILL NUMBER 9903174
28 E 31ST ST
MANHATTAN, NY

NY LTANKS

NY LTANKS

S104620272
N/A

Click here for full text details

NY LTANKS
Spill Number/Closed Date 9903174 / 2003-08-25
Site ID 140321
Spill Date 1999-06-18

GJ3291
SSW
1/4-1/2
0.407 mi.
2147 ft.

Relative:
Lower

OLD GAS STATION
276 7TH AVE
MANHATTAN, NY

NY LTANKS

NY LTANKS

S103824054
N/A

Click here for full text details

NY LTANKS
Spill Number/Closed Date 9813276 / 2002-10-24
Site ID 116261
Spill Date 1999-01-29

GJ3292
SSW
1/4-1/2
0.407 mi.
2147 ft.

Relative:
Lower

OLD GAS STATION
276 7TH AVE
MANHATTAN, NY 0

UST FINDER RELEASE

1029056606
N/A

Click here for full text details

GK3293
SW
1/4-1/2
0.407 mi.
2148 ft.

Relative:
Lower

260 WEST 26TH STREET - DOB JOB NO. NB-120655237
260 WEST 26TH STREET
MANHATTAN, NY

NY Spills
NY NYC OER

S111158793
N/A

Click here for full text details

NY Spills
Spill Number/Closed Date 1104255 / 2012-06-04
Site ID 451855
Spill Date 2011-07-18

GK3294
SW
1/4-1/2
0.407 mi.
2148 ft.

Relative:
Lower

260 WEST 26TH STREET - DOB JOB NO. NB-120655237
260 WEST 26TH STREET
NEW YORK CITY, NY

NY VCP

S127989931
N/A

Click here for full text details

GI3295
SE
1/4-1/2
0.407 mi.
2150 ft.

Relative:
Higher

APARTMENT BUILDING
20 PARK AVE
MANHATTAN, NY

NY LTANKS

S107417032
N/A

Click here for full text details

NY LTANKS
Spill Number/Closed Date 0508716 / 2006-09-08
Site ID 354359
Spill Date 2005-10-20

3296
SSW
1/4-1/2
0.409 mi.
2161 ft.

Relative:
Lower

CONSTRUCTION SITE
226 WEST 26TH STREET
MANHATTAN, NY

NY LTANKS
NY Spills

S102673064
N/A

Click here for full text details

NY LTANKS
Spill Number/Closed Date 9510264 / 1995-11-16
Spill Number/Closed Date 9510269 / 1995-11-16
Site ID 147988
Site ID 147989
Spill Date 1995-11-16

NY Spills

CONSTRUCTION SITE (Continued) **S102673064**

Spill Number/Closed Date 9913311 / 2003-03-04
Spill Number/Closed Date 0212338 / 2004-06-04
Spill Number/Closed Date 9709329 / 1997-11-12
Site ID 288508
Site ID 147987
Site ID 204891
Spill Date 2000-02-23
Spill Date 2003-03-15
Spill Date 1997-11-11

GK3297
SW
1/4-1/2
0.410 mi.
2164 ft.

Relative:
Lower

HAG REALITY **NY LTANKS** **S103824384**
250 WEST 26TH ST **N/A**
MANHATTAN, NY

Click here for full text details

NY LTANKS
Spill Number/Closed Date 9813015 / 2004-05-20
Site ID 65132
Spill Date 1999-01-22

GG3298
South
1/4-1/2
0.411 mi.
2168 ft.

Relative:
Lower

STORE **NY LTANKS** **S103824889**
48 WEST 27TH STREET **N/A**
NEW YORK, NY

Click here for full text details

NY LTANKS
Spill Number/Closed Date 9815530 / 2000-08-04
Site ID 187497
Spill Date 1999-03-30

GE3299
SSW
1/4-1/2
0.414 mi.
2187 ft.

Relative:
Lower

SPILL NUMBER 0208834 **NY LTANKS** **S105997419**
142 WEST 26TH ST **N/A**
NEW YORK, NY

Click here for full text details

NY LTANKS
Spill Number/Closed Date 0208834 / 2004-04-08
Site ID 186505
Spill Date 2002-11-26

GB3300
WSW
1/4-1/2
0.415 mi.
2189 ft.

Relative:
Lower

PUBLIC SCHOOL #33
281 9TH AVENUE
MANHATTAN, NY

NY LTANKS **U000411085**
N/A

Click here for full text details

NY LTANKS
Spill Number/Closed Date 9614151 / 1997-12-31
Spill Number/Closed Date 9713196 / 2003-03-03
Site ID 252801
Site ID 224963
Spill Date 1997-03-05
Spill Date 1998-02-26

FZ3301
ESE
1/4-1/2
0.415 mi.
2191 ft.

Relative:
Higher

27 E 39TH ST
27 E 39TH ST
MANHATTAN, NY

NY LTANKS **S102662884**
N/A

Click here for full text details

NY LTANKS
Spill Number/Closed Date 9614335 / 1997-03-11
Site ID 239039
Spill Date 1997-03-11

GL3302
East
1/4-1/2
0.415 mi.
2193 ft.

Relative:
Higher

CON EDISON
310 MADISON AVE
NEW YORK, NY 10017

NY MOSF **S108413208**
NY MANIFEST **N/A**

Click here for full text details

NY MOSF
Facility Id 0-0566
Facility Id 0-0567
Facility Id 0-0568
Facility Id 0-0657
Tank Status Unregulated/Closed

NY MANIFEST
EPA ID NYP004616462

3303
SSE
1/4-1/2
0.416 mi.
2196 ft.

Relative:
Lower

31 EAST 31ST ST
31 EAST 31ST ST
NEW YORK, NY

NY LTANKS **S121120174**
N/A

Click here for full text details

NY LTANKS
Spill Number/Closed Date 1705008 / 2018-11-05
Site ID 558269
Spill Date 2017-08-18

GM3304
NNW
1/4-1/2
0.416 mi.
2197 ft.

Relative:
Lower

RESCUE CO.1 FDNY -DDC
530 WEST 43RD STREET
MANHATTAN, NY

NY LTANKS | **S102660118**
NY Spills | **N/A**

Click here for full text details

NY LTANKS
Spill Number/Closed Date 9706580 / 1999-07-06
Site ID 176798
Spill Date 1997-09-02

NY Spills
Spill Number/Closed Date 9613779 / 2006-03-23
Site ID 176797
Spill Date 1997-02-24

GM3305
NNW
1/4-1/2
0.416 mi.
2197 ft.

Relative:
Lower

FDNY RESCUE 1
530 WEST 43RD ST
MANHATTAN, NY 0

UST FINDER RELEASE | **1029060373**
N/A

Click here for full text details

GM3306
NW
1/4-1/2
0.416 mi.
2198 ft.

Relative:
Lower

US ARMY RES CNTR

NEW YORK, NY

FUDS | **1024899287**
N/A

Click here for full text details

GD3307
WNW
1/4-1/2
0.417 mi.
2200 ft.

Relative:
Lower

GAS STATION
550 WEST 37TH ST
NEW YORK, NY 0

UST FINDER RELEASE | **1029056921**
N/A

Click here for full text details

GD3308
WNW
1/4-1/2
0.417 mi.
2200 ft.

Relative:
Lower

GAS STATION
550 WEST 37TH ST
NEW YORK, NY

NY LTANKS | **S106702998**
N/A

Click here for full text details

NY LTANKS
Spill Number/Closed Date 0010648 / 2005-03-17
Site ID 120895
Spill Date 2000-12-22

3309
NNE
1/4-1/2
0.417 mi.
2201 ft.

Relative:
Higher

233 W 49TH ST
233 W 49TH ST
MANHATTAN, NY

NY LTANKS **S103038519**
N/A

Click here for full text details

NY LTANKS
Spill Number/Closed Date 9713530 / 1998-03-06
Site ID 155306
Spill Date 1998-03-06

GN3310
ENE
1/4-1/2
0.421 mi.
2224 ft.

Relative:
Higher

FM RING ASSOCIATES
20 W. 47TH ST
MANHATTAN, NY

NY LTANKS **S104516741**
N/A

Click here for full text details

NY LTANKS
Spill Number/Closed Date 9913942 / 2003-11-02
Site ID 250181
Spill Date 2000-03-10

GH3311
WNW
1/4-1/2
0.423 mi.
2233 ft.

Relative:
Lower

3 HUDSON BOULEVARD / 400 11TH AVENUE
400 11TH AVENUE
MANHATTAN, NY

NY NYC OER **S129932282**
N/A

Click here for full text details

GP3312
West
1/4-1/2
0.423 mi.
2236 ft.

Relative:
Lower

RELATED W. 30TH ST. - PHASE II
510 WEST 30TH STREET
NEW YORK CITY, NY

NY VCP **S125317303**
N/A

Click here for full text details

GP3313
West
1/4-1/2
0.423 mi.
2236 ft.

Relative:
Lower

RELATED W. 30TH ST. - PHASE II
510 WEST 30TH STREET
MANHATTAN, NY

NY NYC OER **S129932742**
N/A

Click here for full text details

GH3314
WNW
1/4-1/2
0.425 mi.
2243 ft.

Relative:
Lower

WEST 34TH STREET DEVELOPMENT PROJECT
555 WEST 34TH STREET
MANHATTAN, NY 10001

NY BROWNFIELDS **S104495666**
NY Spills **N/A**

Click here for full text details

NY BROWNFIELDS
Site Code 359020

NY Spills
Spill Number/Closed Date 9314833 / 1996-08-06
Site ID 144556
Spill Date 1994-03-18

GH3315
WNW
1/4-1/2
0.425 mi.
2243 ft.

Relative:
Lower

555 WEST 34TH ST/NYTEL
555 WEST 34TH STREET
NEW YORK CITY, NY 0

UST FINDER RELEASE **1029059743**
N/A

Click here for full text details

GH3316
WNW
1/4-1/2
0.425 mi.
2243 ft.

Relative:
Lower

VERIZON BUILDING
555 WEST 34TH STREET
NEW YORK, NY

NY LTANKS **S104275609**
NY Spills **N/A**

Click here for full text details

NY LTANKS
Spill Number/Closed Date 9007995 / 1996-08-06
Site ID 166747
Spill Date 1990-10-22

NY Spills
Spill Number/Closed Date 0503270 / 2006-03-21
Spill Number/Closed Date 0706755 / 2009-03-26
Site ID 347847
Site ID 387329
Spill Date 2005-06-17
Spill Date 2007-09-18

GH3317
WNW
1/4-1/2
0.425 mi.
2243 ft.

Relative:
Lower

NYNEX
555 W. 34TH ST
MANHATTAN, NY

NY LTANKS **S104073407**
N/A

Click here for full text details

NY LTANKS
Spill Number/Closed Date 9512079 / 1995-12-26
Site ID 202578
Spill Date 1995-12-26

GG3318
South
1/4-1/2
0.425 mi.
2244 ft.

Relative:
Lower

SPILL NUMBER 0208979
28 WEST 27TH ST
MANHATTAN, NY

NY LTANKS

S105997450
N/A

Click here for full text details

NY LTANKS
Spill Number/Closed Date 0208979 / 2002-12-03
Site ID 104111
Spill Date 2002-12-02

GA3319
NNW
1/4-1/2
0.425 mi.
2246 ft.

Relative:
Lower

HESS/MERIT
502 W 45TH ST
NYC, NY 0

UST FINDER RELEASE

1029078107
N/A

Click here for full text details

GA3320
NNW
1/4-1/2
0.425 mi.
2246 ft.

Relative:
Lower

502 WEST 45TH ST/HESS
502 WEST 45TH STREET
MANHATTAN, NY

NY LTANKS
NY Spills

S104501430
N/A

Click here for full text details

NY LTANKS
Spill Number/Closed Date 8807198 / 2003-03-19
Site ID 104613
Spill Date 1988-11-30

NY Spills
Spill Number/Closed Date 9415731 / 1995-03-05
Spill Number/Closed Date 1004718 / 2010-07-29
Spill Number/Closed Date 9311019 / 1994-01-21
Spill Number/Closed Date 9314775 / 1994-03-22
Spill Number/Closed Date 9516313 / 2003-03-19
Spill Number/Closed Date 9606129 / 1997-12-31
Spill Number/Closed Date 9604842 / 1996-07-15
Site ID 62560
Site ID 438001
Site ID 104614
Site ID 104615
Site ID 102776
Site ID 102777
Site ID 255885
Spill Date 1995-03-05
Spill Date 2010-07-26
Spill Date 1993-12-10
Spill Date 1994-03-17
Spill Date 1996-03-19
Spill Date 1996-08-13
Spill Date 1996-07-14

GA3321
NNW
1/4-1/2
0.425 mi.
2246 ft.

Relative:
Lower

502 WEST 45TH ST/HESS
502 WEST 45TH STREET
MANHATTAN, NY 0

UST FINDER RELEASE

1029072480
N/A

Click here for full text details

GA3322
NNW
1/4-1/2
0.425 mi.
2246 ft.

Relative:
Lower

HESS GAS STATION
502 WEST 45TH STREET
MANHATTAN, NY 0

UST FINDER RELEASE

1029072481
N/A

Click here for full text details

GA3323
NNW
1/4-1/2
0.425 mi.
2246 ft.

Relative:
Lower

SPEEDWAY # 7588
502 WEST 45TH STREET
NEW YORK, NY 10036

NY LTANKS
NY UST

U003178494
N/A

Click here for full text details

NY LTANKS
Spill Number/Closed Date 8807538 / 2004-10-18
Site ID 81935
Spill Date 1988-12-13

GQ3324
SSE
1/4-1/2
0.426 mi.
2247 ft.

Relative:
Lower

102 MADISON AVE/MANH
102 MADISON AVENUE
NEW YORK CITY, NY

NY LTANKS

S100168280
N/A

Click here for full text details

NY LTANKS
Spill Number/Closed Date 9013196 / 1995-03-31
Spill Number/Closed Date 9013232 / 1995-03-31
Site ID 176121
Site ID 176122
Spill Date 1991-03-27
Spill Date 1991-03-28

GR3325
NNW
1/4-1/2
0.427 mi.
2255 ft.

Relative:
Lower

RESIDENCE
454 WEST 47TH ST
MANHATTAN, NY

NY LTANKS

S105996937
N/A

Click here for full text details

NY LTANKS
Spill Number/Closed Date 0206941 / 2002-11-29
Site ID 317589
Spill Date 2002-10-04

GB3326
WSW
1/4-1/2
0.428 mi.
2259 ft.

Relative:
Lower

ELLIOTT HOUSES -NYCHA
426 WEST 27TH ST
NEW YORK CITY, NY

NY LTANKS **S104495199**
NY Spills **N/A**

Click here for full text details

NY LTANKS
Spill Number/Closed Date 9602200 / 2006-02-06
Spill Number/Closed Date 9002184 / 2006-02-06
Site ID 309346
Site ID 246287
Spill Date 1996-05-15
Spill Date 1990-05-25

NY Spills
Spill Number/Closed Date 8908401 / 2017-01-25
Site ID 252274
Spill Date 1989-11-24

GK3327
SW
1/4-1/2
0.430 mi.
2272 ft.

Relative:
Lower

SPILL NUMBER 0104073
304 8TH AV
MANHATTAN, NY

NY LTANKS **S105140204**
NY Spills **N/A**

Click here for full text details

NY LTANKS
Spill Number/Closed Date 0104060 / 2001-07-18
Site ID 310569
Spill Date 2001-07-17

NY Spills
Spill Number/Closed Date 0104073 / 2001-07-17
Site ID 318789
Spill Date 2001-07-17

GS3328
NW
1/4-1/2
0.430 mi.
2273 ft.

Relative:
Lower

555 WEST 38TH STREET
476 11TH AVENUE
NEW YORK CITY, NY

NY VCP **S125317155**
N/A

Click here for full text details

GS3329
NW
1/4-1/2
0.430 mi.
2273 ft.

Relative:
Lower

555 WEST 38TH STREET
476 11TH AVENUE
MANHATTAN, NY

NY NYC OER **S129932539**
N/A

Click here for full text details

3330
ENE
1/4-1/2
0.432 mi.
2282 ft.

Relative:
Higher

ANCHOR CASTING CO INC
38 W 48TH ST
NEW YORK, NY 10036

SEMS-ARCHIVE
RCRA NonGen / NLR

1000243739
NYD001617059

Click here for full text details

SEMS-ARCHIVE
Site ID 0203340
EPA Id NYD001617059

RCRA NonGen / NLR
EPA Id NYD001617059

GL3331
East
1/4-1/2
0.434 mi.
2292 ft.

Relative:
Higher

GLENCORE LTD. - PADD 2
330 MADISON AVE
NEW YORK, NY 10017

CONSENT
FUELS PROGRAM

1024091434
N/A

Click here for full text details

FUELS PROGRAM
Company Seq ID 5867
Facility ID 10002, 70002
Facility ID 83134, 80002

GL3332
East
1/4-1/2
0.434 mi.
2292 ft.

Relative:
Higher

,

CONSENT
FUELS PROGRAM

1024091426
N/A

Click here for full text details

FUELS PROGRAM
Company Seq ID 5867
Facility ID 00003, 70003

GL3333
East
1/4-1/2
0.434 mi.
2292 ft.

Relative:
Higher

PADD 5
330 MADISON AVE
NEW YORK, NY 10017

CONSENT
FUELS PROGRAM

1024091427
N/A

Click here for full text details

FUELS PROGRAM
Company Seq ID 5867
Facility ID 70005, 00005
Facility ID 80005, 83140

GL3334
East
1/4-1/2
0.434 mi.
2292 ft.

Relative:
Higher

,

Click here for full text details

FINDS
Registry ID: 110070240283

CONSENT
FINDS

1024091425
N/A

GT3335
South
1/4-1/2
0.434 mi.
2293 ft.

Relative:
Lower

APARTMENT BLDG
12 WEST 27TH STREET
MANHATTAN, NY

Click here for full text details

NY LTANKS
Spill Number/Closed Date 9508284 / 2010-03-10
Site ID 278722
Spill Date 1995-10-06

NY Spills
Spill Number/Closed Date 9810866 / 1998-11-30
Site ID 305229
Spill Date 1998-11-30

NY LTANKS
NY Spills

S104506212
N/A

GT3336
South
1/4-1/2
0.434 mi.
2293 ft.

Relative:
Lower

SPILL NUMBER 9812742
12 W 27TH ST
NEW YORK, NY

Click here for full text details

NY LTANKS
Spill Number/Closed Date 9812742 / 1999-01-18
Site ID 266625
Spill Date 1999-01-16

NY LTANKS

S104619927
N/A

GT3337
South
1/4-1/2
0.434 mi.
2293 ft.

Relative:
Lower

UNKNOWN TTF
12 WEST 27TH ST
NEW YORK, NY

Click here for full text details

NY LTANKS
Spill Number/Closed Date 1010552 / 2011-04-19
Site ID 444163
Spill Date 2011-01-11

NY LTANKS

S110762267
N/A

GF3338
SSE
1/4-1/2
0.434 mi.
2294 ft.

Relative:
Lower

OFFICE BUILDING
245 5TH AVE
MANHATTAN, NY

NY LTANKS **S106124081**
N/A

Click here for full text details

NY LTANKS
Spill Number/Closed Date 0312186 / 2005-08-15
Site ID 198614
Spill Date 2004-02-02

GU3339
NW
1/4-1/2
0.436 mi.
2301 ft.

Relative:
Lower

WEST 41ST STREET CAR DEALERSHIP SITE FORMER
528 W 41ST ST
NEW YORK, NY 10036

NY BROWNFIELDS **1000168670**
RCRA NonGen / NLR **NYD981138472**
ECHO
NY MANIFEST

Click here for full text details

NY BROWNFIELDS
Site Code 460494

RCRA NonGen / NLR
EPA Id NYD981138472

ECHO
Registry ID 110004400372

NY MANIFEST
EPA ID NYD981138472

GP3340
West
1/4-1/2
0.437 mi.
2307 ft.

Relative:
Lower

RELATED TOWER D AND CULTURE SHED - 545 WEST 30TH S
545 WEST 30TH STREET
MANHATTAN, NY

NY NYC OER **S129932740**
N/A

Click here for full text details

GD3341
WNW
1/4-1/2
0.439 mi.
2316 ft.

Relative:
Lower

456 11TH AVE
456 11TH AVE
NEW YORK, NY 0

UST FINDER RELEASE **1029077501**
N/A

Click here for full text details

GV3342
WNW
1/4-1/2
0.439 mi.
2319 ft.

Relative:
Lower

450 ELEVENTH AVENUE
450 11TH AVENUE
NEW YORK CITY, NY

NY VCP

S121133124
N/A

Click here for full text details

GV3343
WNW
1/4-1/2
0.439 mi.
2319 ft.

Relative:
Lower

450 ELEVENTH AVENUE
450 11TH AVENUE
MANHATTAN, NY

NY NYC OER

S129932458
N/A

Click here for full text details

GV3344
WNW
1/4-1/2
0.440 mi.
2322 ft.

Relative:
Lower

524 WEST 37 STREET
438 11 AVENUE
MANHATTAN, NY

NY NYC OER

S129932516
N/A

Click here for full text details

GV3345
WNW
1/4-1/2
0.440 mi.
2322 ft.

Relative:
Lower

438 11TH AVENUE
438 11TH AVENUE
NEW YORK, NY 10018

NY BROWNFIELDS

S117851122
N/A

Click here for full text details

NY BROWNFIELDS
Site Code 507382

GN3346
ENE
1/4-1/2
0.440 mi.
2323 ft.

Relative:
Higher

15 WEST 47TH ST/MANH
15 WEST 47TH STREET
NEW YORK CITY, NY

NY LTANKS

S104275583
N/A

Click here for full text details

NY LTANKS
Spill Number/Closed Date 9002949 / 1995-03-30
Site ID 195030
Spill Date 1990-06-14

3347
South
1/4-1/2
0.441 mi.
2326 ft.

Relative:
Lower

COMMERCIAL BLDG
55 W 26TH ST
MANHATTAN, NY

NY LTANKS **S103940786**
N/A

Click here for full text details

NY LTANKS
Spill Number/Closed Date 9900203 / 2002-11-29
Site ID 154854
Spill Date 1999-04-06

GW3348
SE
1/4-1/2
0.441 mi.
2326 ft.

Relative:
Higher

CONSTRUCTION PHASE
15 PARK AVE
MANHATTAN, NY

NY LTANKS **S102660108**
NY Spills **N/A**

Click here for full text details

NY LTANKS
Spill Number/Closed Date 9704826 / 2003-02-19
Site ID 141525
Spill Date 1997-07-22

NY Spills
Spill Number/Closed Date 1911419 / 2021-07-29
Site ID 602114
Spill Date 2020-03-12

GW3349
SE
1/4-1/2
0.441 mi.
2329 ft.

Relative:
Higher

APARTMENT BUILDING
7 PARK AVE
MANHATTAN, NY

NY LTANKS **S108765484**
N/A

Click here for full text details

NY LTANKS
Spill Number/Closed Date 0705083 / 2007-10-01
Site ID 385356
Spill Date 2007-08-03

GP3350
West
1/4-1/2
0.443 mi.
2337 ft.

Relative:
Lower

515 WEST 29TH STREET
515 WEST 29TH STREET
MANHATTAN, NY

NY NYC OER **S129932510**
N/A

Click here for full text details

GE3351
SSW
1/4-1/2
0.443 mi.
2338 ft.

Relative:
Lower

127-131 WEST 25TH STREET
127-131 WEST 25TH STREET
NEW YORK, NY

NY LTANKS **U001840518**
N/A

Click here for full text details

NY LTANKS
Spill Number/Closed Date 9414568 / 1995-02-07
Site ID 188880
Spill Date 1995-02-04

GQ3352
SSE
1/4-1/2
0.446 mi.
2354 ft.

Relative:
Lower

99 MADISON AVE
99 MADISON AVE
MANHATTAN, NY

NY LTANKS **S103479745**
N/A

Click here for full text details

NY LTANKS
Spill Number/Closed Date 9808216 / 2003-04-21
Site ID 224658
Spill Date 1998-10-05

3353
North
1/4-1/2
0.447 mi.
2360 ft.

Relative:
Higher

TERRIFIC TENEMENTS
425 WEST 48TH STREET
NEW YORK, NY 10036

NY LTANKS **U001837807**
NY UST **N/A**

Click here for full text details

NY LTANKS
Spill Number/Closed Date 0102069 / 2002-04-13
Site ID 175024
Spill Date 2001-05-21

GX3354
SW
1/4-1/2
0.449 mi.
2369 ft.

Relative:
Lower

CLOSED-LACKOF RECENT INFO
315 W. 25TH ST
MANHATTAN, NY

NY LTANKS **S102233331**
N/A

Click here for full text details

NY LTANKS
Spill Number/Closed Date 8908445 / 2003-03-06
Site ID 138350
Spill Date 1989-11-27

GX3355
SW
1/4-1/2
0.449 mi.
2369 ft.

Relative:
Lower

MUTUAL REDEVELOPMENT HOUSES
315 WEST 25TH STREET
MANHATTAN, NY 10001

NY LTANKS
NY AST

U003127184
N/A

Click here for full text details

NY LTANKS
Spill Number/Closed Date 9602633 / 2005-09-16
Site ID 257575
Spill Date 1996-05-23

NY AST
Facility Id 2-602742

GY3356
NNE
1/4-1/2
0.449 mi.
2370 ft.

Relative:
Higher

NEW YORK TIMES BUILDING
820 EIGHTH AVENUE
NEW YORK, NY 10036

NY BROWNFIELDS

S113916540
N/A

Click here for full text details

NY BROWNFIELDS
Site Code 57720

3357
ENE
1/4-1/2
0.450 mi.
2377 ft.

Relative:
Higher

WEST 46TH ST & 5TH AVE
WEST 46TH ST / 5TH AVE
MANHATTAN, NY

NY LTANKS

S101508999
N/A

Click here for full text details

NY LTANKS
Spill Number/Closed Date 9415266 / 2003-02-24
Site ID 216866
Spill Date 1995-02-21

GP3358
West
1/4-1/2
0.453 mi.
2394 ft.

Relative:
Lower

517-523 WEST 29TH STREET
517 WEST 29TH STREET
NEW YORK CITY, NY

NY VCP

S125317131
N/A

Click here for full text details

GP3359
West
1/4-1/2
0.453 mi.
2394 ft.

Relative:
Lower

BLDG UNDER CONSTRUCTION- OER
517 WEST 29TH ST
MANHATTAN, NY

NY Spills
NY NYC OER

S120700953
N/A

Click here for full text details

NY Spills
Spill Number/Closed Date 1610851 / 2021-10-21

BLDG UNDER CONSTRUCTION- OER (Continued) **S120700953**

Site ID 541704
Spill Date 2017-03-03

GR3360
NNW
1/4-1/2
0.456 mi.
2408 ft.

Relative:
Lower

04-88 47TH AVE/AMPION COR **NY LTANKS** **S100166536**
04-88 47TH AVE **N/A**
NEW YORK CITY, NY

Click here for full text details

NY LTANKS
Spill Number/Closed Date 8800206 / 1988-12-29
Site ID 64291
Spill Date 1988-04-07

GZ3361
NW
1/4-1/2
0.457 mi.
2415 ft.

Relative:
Lower

MJ QUILL DEPOT -NYCT **NY LTANKS** **S101340929**
523 11TH AVENUE **N/A**
NEW YORK CITY, NY

Click here for full text details

NY LTANKS
Spill Number/Closed Date 8904384 / 2018-11-06
Site ID 284908
Spill Date 1989-08-02

GM3362
NW
1/4-1/2
0.460 mi.
2431 ft.

Relative:
Lower

APARTMENT COMPLEX **NY LTANKS** **S105230508**
560 W 43RD ST **N/A**
MANHATTAN, NY

Click here for full text details

NY LTANKS
Spill Number/Closed Date 0108944 / 2006-01-13
Site ID 240109
Spill Date 2001-12-07

GM3363
NW
1/4-1/2
0.460 mi.
2431 ft.

Relative:
Lower

RIVERBANK WEST APARTMENTS **NY LTANKS** **S105996888**
560 WEST 43RD ST **N/A**
MANHATTAN, NY

Click here for full text details

NY LTANKS
Spill Number/Closed Date 0206678 / 2003-04-28
Site ID 179567
Spill Date 2002-09-27

HA3364
NNW
1/4-1/2
0.463 mi.
2446 ft.

Relative:
Lower

546 WEST 44TH STREET
546 WEST 44TH STREET
NEW YORK CITY, NY

Click here for full text details

NY VCP **S118943301**
N/A

HA3365
NNW
1/4-1/2
0.463 mi.
2446 ft.

Relative:
Lower

ABANDONED TANK
546 WEST 44TH ST
MANHATTAN, NY 10036

Click here for full text details

NY Spills
Spill Number/Closed Date 1400803 / 2015-09-08
Spill Number/Closed Date 1402499 / 2016-09-29
Site ID 494053
Site ID 495825
Spill Date 2014-04-24
Spill Date 2014-06-07

NY Spills **S116554766**
NY NYC OER **N/A**

GY3366
NNE
1/4-1/2
0.464 mi.
2448 ft.

Relative:
Higher

SPILL NUMBER 9815045
305 W. 50TH ST
MANHATTAN, NY

Click here for full text details

NY LTANKS
Spill Number/Closed Date 9815045 / 1999-03-19
Site ID 75261
Spill Date 1999-03-19

NY LTANKS **S104620052**
N/A

HB3367
WSW
1/4-1/2
0.465 mi.
2457 ft.

Relative:
Lower

311 10TH AVENUE
311 10TH AVENUE
NEW YORK CITY, NY

Click here for full text details

NY VCP **S125316992**
N/A

HB3368
WSW
1/4-1/2
0.465 mi.
2457 ft.

Relative:
Lower

311 10TH AVENUE
311 10TH AVENUE
MANHATTAN, NY

Click here for full text details

NY NYC OER **S129932307**
N/A

HC3369
NNW
1/4-1/2
0.466 mi.
2459 ft.

Relative:
Lower

COACH USA
520 WEST 46TH STREET
MANHATTAN, NY

NY LTANKS **NY Spills**
S105997011
N/A

Click here for full text details

NY LTANKS
Spill Number/Closed Date 0207335 / 2006-09-18
Site ID 101047
Spill Date 2002-10-15

NY Spills
Spill Number/Closed Date 0206549 / 2009-06-29
Spill Number/Closed Date 0330069 / 2008-06-10
Site ID 152495
Site ID 115245
Spill Date 2002-09-24
Spill Date 2004-02-23

HC3370
NNW
1/4-1/2
0.466 mi.
2459 ft.

Relative:
Lower

COACH USA
520 WEST 46TH STREET
MANHATTAN, NY 0

UST FINDER RELEASE
1029056531
N/A

Click here for full text details

GT3371
South
1/4-1/2
0.469 mi.
2474 ft.

Relative:
Lower

APARTMENT BUILDING
1141 BROADWAY
NEW YORK, NY

NY LTANKS
S106124025
N/A

Click here for full text details

NY LTANKS
Spill Number/Closed Date 0311861 / 2004-09-10
Site ID 303589
Spill Date 2004-01-22

GU3372
NW
1/4-1/2
0.469 mi.
2476 ft.

Relative:
Lower

525 11TH AVE/GREYHOUND
525 11TH AVE/GREYHOUND
NYC, NY 0

UST FINDER RELEASE
1029067664
N/A

Click here for full text details

GU3373
NW
1/4-1/2
0.469 mi.
2476 ft.

Relative:
Lower

MICHEAL J QUILL DEPOT
525 11TH AVE
NEW YORK, NY

NY LTANKS **S107521565**
NY Spills **N/A**

Click here for full text details

NY LTANKS

Spill Number/Closed Date 0412183 / 2005-02-22
Site ID 337568
Spill Date 2005-02-15

NY Spills

Spill Number/Closed Date 0511268 / 2005-12-30
Spill Number/Closed Date 9112032 / 2004-02-03
Spill Number/Closed Date 0204089 / 2004-03-17
Spill Number/Closed Date 0513755 / 2006-03-02
Spill Number/Closed Date 0607248 / 2006-09-26
Site ID 357386
Site ID 139918
Site ID 139912
Site ID 360290
Site ID 370792
Spill Date 2005-12-28
Spill Date 1992-02-23
Spill Date 2002-07-19
Spill Date 2006-03-01
Spill Date 2006-09-25

GU3374
NW
1/4-1/2
0.469 mi.
2476 ft.

Relative:
Lower

MICHEAL J QUILL DEPOT
525 11TH AVE
NEW YORK, NY 0

UST FINDER RELEASE **1029070541**
N/A

Click here for full text details

GU3375
NW
1/4-1/2
0.469 mi.
2476 ft.

Relative:
Lower

NYC TRANSIT DEPOT
525 11TH AVE
MANHATTAN, NY

NY LTANKS **S104789577**
NY Spills **N/A**

Click here for full text details

NY LTANKS

Spill Number/Closed Date 8700318 / 1987-04-10
Site ID 139916
Spill Date 1987-02-27

NY Spills

Spill Number/Closed Date 0908891 / 2009-11-09
Spill Number/Closed Date 1200212 / 2012-10-12
Spill Number/Closed Date 0611788 / 2007-01-26
Spill Number/Closed Date 0205306 / 2004-03-17
Spill Number/Closed Date 0311908 / 2007-09-18

NYC TRANSIT DEPOT (Continued) **S104789577**

Spill Number/Closed Date 0403977 / 2005-06-27
Spill Number/Closed Date 9211969 / 1993-01-27
Spill Number/Closed Date 9902203 / 2003-03-03
Spill Number/Closed Date 0007079 / 2000-12-28
Spill Number/Closed Date 0108799 / 2002-07-25
Spill Number/Closed Date 9902204 / 1999-05-26
Site ID 421552
Site ID 462831
Site ID 376498
Site ID 139913
Site ID 139914
Site ID 139915
Site ID 139919
Site ID 139920
Site ID 139910
Site ID 139911
Site ID 139921
Spill Date 2009-11-09
Spill Date 2012-04-08
Spill Date 2007-01-24
Spill Date 2002-08-19
Spill Date 2004-01-23
Spill Date 2004-07-14
Spill Date 1993-01-20
Spill Date 1999-05-26
Spill Date 2000-09-15
Spill Date 2001-12-04

GU3376 **525 11TH AVE/GREYHOUND** **NY LTANKS** **S102144972**
NW **525 11TH AVE** **NY Spills** **N/A**
1/4-1/2 **NEW YORK CITY, NY**
0.469 mi.
2476 ft.

Relative:
Lower

Click here for full text details

NY LTANKS
Spill Number/Closed Date 9101412 / 2003-03-07
Site ID 167799
Spill Date 1991-05-03

NY Spills
Spill Number/Closed Date 8710939 / 1988-04-04
Site ID 139917
Spill Date 1988-03-31

GU3377 **525 11TH AVE/GREYHOUND** **NY LTANKS** **S100177593**
NW **525 11TH AVE/GREYHOUND** **N/A**
1/4-1/2 **NYC, NY**
0.469 mi.
2476 ft.

Relative:
Lower

Click here for full text details

NY LTANKS
Spill Number/Closed Date 9111849 / 1992-03-26
Site ID 293560

525 11TH AVE/GREYHOUND (Continued) **S100177593**

Spill Date 1992-02-17

HD3378
SSW
1/4-1/2
0.469 mi.
2477 ft.

Relative:
Lower

FEDERAL BUILDING SITE
252 7TH AVE
NEW YORK, NY 10001

NY HSWDS **S108146443**
N/A

Click here for full text details

HD3379
SSW
1/4-1/2
0.469 mi.
2477 ft.

Relative:
Lower

FEDERAL BUILDING THE
252 7TH AVE
NEW YORK, NY 10001

SEMS-ARCHIVE **1015735567**
RCRA NonGen / NLR **NY2470000157**

Click here for full text details

SEMS-ARCHIVE
Site ID 0203218
EPA Id NY2470000157

RCRA NonGen / NLR
EPA Id NY2470000157

HE3380
West
1/4-1/2
0.471 mi.
2487 ft.

Relative:
Lower

MIDTOWN NEON SIGN
550 WEST 30TH ST
MANHATTAN, NY

NY LTANKS **S104619635**
N/A

Click here for full text details

NY LTANKS
Spill Number/Closed Date 9805607 / 2005-10-26
Spill Number/Closed Date 0303799 / 2003-09-02
Site ID 81855
Site ID 178934
Spill Date 1998-08-05
Spill Date 2003-07-10

GZ3381
NW
1/4-1/2
0.473 mi.
2497 ft.

Relative:
Lower

495 ELEVENTH
495 11TH AVENUE
MANHATTAN, NY 11357

NY BROWNFIELDS **S126369665**
N/A

Click here for full text details

NY BROWNFIELDS
Site Code 605451

HB3382
WSW
1/4-1/2
0.475 mi.
2506 ft.

Relative:
Lower

303 10TH AVE
303 10TH AVE
NEW YORK CITY, NY 0

Click here for full text details

UST FINDER RELEASE

1029066255
N/A

HB3383
WSW
1/4-1/2
0.475 mi.
2506 ft.

Relative:
Lower

10TH AVE. W 27/W 28 ST. G
303 10TH AVE
NEW YORK CITY, NY 0

Click here for full text details

UST FINDER RELEASE

1029066254
N/A

HB3384
WSW
1/4-1/2
0.475 mi.
2506 ft.

Relative:
Lower

M&L WESTSIDE AUTO REPAIR
303 10TH AVE
NEW YORK CITY, NY

Click here for full text details

NY LTANKS
Spill Number/Closed Date 8605682 / 1986-12-05
Site ID 256335
Spill Date 1986-12-04

NY Spills
Spill Number/Closed Date 8302630 / 2007-04-23
Spill Number/Closed Date 8606807 / 1987-02-05
Site ID 270444
Site ID 225246
Spill Date 1984-05-09
Spill Date 1987-02-05

NY LTANKS
NY Spills

S102671142
N/A

HF3385
SSW
1/4-1/2
0.475 mi.
2509 ft.

Relative:
Lower

112 WEST 25TH STREET & 113 WEST 24TH STREET
112 WEST 25TH STREET
MANHATTAN, NY

Click here for full text details

NY NYC OER

S129931962
N/A

HF3386
SSW
1/4-1/2
0.475 mi.
2509 ft.

Relative:
Lower

112 WEST 25TH STREET & 113 WEST 24TH STREET
112 WEST 25TH STREET
NEW YORK CITY, NY

NY VCP **S118943566**
N/A

Click here for full text details

HA3387
NW
1/4-1/2
0.475 mi.
2510 ft.

Relative:
Lower

572 11TH AVENUE
572 11TH AVENUE
MANHATTAN, NY

NY NYC OER **S129932541**
N/A

Click here for full text details

HA3388
NW
1/4-1/2
0.475 mi.
2510 ft.

Relative:
Lower

572 11TH AVENUE
572 11TH AVENUE
NEW YORK CITY, NY

NY VCP **S125317157**
N/A

Click here for full text details

HG3389
East
1/4-1/2
0.477 mi.
2518 ft.

Relative:
Higher

BETWEEN 40TH ST &
40TH & 42ND ST/MADISON AV
MANHATTAN, NY

NY LTANKS **S105996669**
N/A

Click here for full text details

NY LTANKS
Spill Number/Closed Date 0205816 / 2003-07-17
Site ID 81030
Spill Date 2002-09-05

HF3390
South
1/4-1/2
0.477 mi.
2519 ft.

Relative:
Lower

734-754 AVE OF AMERICAS
750 6TH AVE
NEW YORK, NY 0

UST FINDER RELEASE **1029067305**
N/A

Click here for full text details

HF3391
South
1/4-1/2
0.477 mi.
2519 ft.

Relative:
Lower

734-754 AVE OF AMERICAS
750 6TH AVE
NEW YORK, NY

NY LTANKS **S105230167**
N/A

Click here for full text details

NY LTANKS
Spill Number/Closed Date 8912052 / 2001-12-31
Site ID 287804
Spill Date 1990-03-20

HH3392
ENE
1/4-1/2
0.477 mi.
2519 ft.

Relative:
Higher

APARTMENT BUILDING
6-8 WEST 48TH STREET
MANHATTAN, NY

NY LTANKS **S106385840**
N/A

Click here for full text details

NY LTANKS
Spill Number/Closed Date 0400386 / 2004-04-28
Site ID 168861
Spill Date 2004-04-13

HH3393
ENE
1/4-1/2
0.477 mi.
2519 ft.

Relative:
Higher

SPILL NUMBER 0000763
6 W 48TH ST
MANHATTAN, NY

NY LTANKS **S104621016**
N/A

Click here for full text details

NY LTANKS
Spill Number/Closed Date 0000763 / 2000-04-19
Site ID 255683
Spill Date 2000-04-19

HB3394
WSW
1/4-1/2
0.477 mi.
2521 ft.

Relative:
Lower

507-515 WEST 28TH STREET
507 WEST 28TH STREET
NEW YORK CITY, NY

NY VCP **S125317124**
N/A

Click here for full text details

HB3395
WSW
1/4-1/2
0.477 mi.
2521 ft.

Relative:
Lower

507-515 WEST 28TH STREET
507 WEST 28TH STREET
MANHATTAN, NY

NY NYC OER **S129932502**
N/A

Click here for full text details

GU3396 **CON EDISON - WEST 42ND ST. GAS WORKS MGP** **EDR MGP** **1008407966**
NW **WEST 41ST - WEST 42ND STS.** **N/A**
1/4-1/2 **MANHATTAN, NY 10018**
0.478 mi.
2523 ft.

Relative: Lower

Click here for full text details

3397 **CENTAUR PROPERTIES** **NY LTANKS** **S105997941**
SSE **76 MADISON AVE** **N/A**
1/4-1/2 **MANHATTAN, NY**
0.478 mi.
2524 ft.

Relative: Lower

Click here for full text details

NY LTANKS
Spill Number/Closed Date 0210483 / 2003-01-21
Spill Number/Closed Date 0210555 / 2004-01-02
Site ID 303093
Site ID 128560
Spill Date 2003-01-17
Spill Date 2003-01-20

HE3398 **RELATED W. 29TH ST. VCP - DOB JOB NOS. NB-12118203** **NY VCP** **S127989969**
West **529 WEST 29TH STREET** **N/A**
1/4-1/2 **NEW YORK CITY, NY**
0.478 mi.
2525 ft.

Relative: Lower

Click here for full text details

HE3399 **RELATED W. 29TH ST. VCP - DOB JOB NOS. NB-12118203** **NY NYC OER** **S129932741**
West **529 WEST 29TH STREET** **N/A**
1/4-1/2 **MANHATTAN, NY**
0.478 mi.
2525 ft.

Relative: Lower

Click here for full text details

3400 **AMERICAN SAVINGS BANK** **NY LTANKS** **S102671448**
North **735 9TH AVENUE** **N/A**
1/4-1/2 **NEW YORK CITY, NY**
0.481 mi.
2538 ft.

Relative: Higher

Click here for full text details

NY LTANKS
Spill Number/Closed Date 8907585 / 1989-10-31
Site ID 107295
Spill Date 1989-10-31

HC3401
NNW
1/4-1/2
0.482 mi.
2546 ft.

Relative:
Lower

SPILL NUMBER 0206999
525 WEST 45TH ST
MANHATTAN, NY

NY LTANKS | **S105996948**
N/A

Click here for full text details

NY LTANKS
Spill Number/Closed Date 0206999 / 2003-06-03
Site ID 178935
Spill Date 2002-10-07

HI3402
West
1/4-1/2
0.484 mi.
2556 ft.

Relative:
Lower

522-532 WEST 29TH STREET
522 WEST 29TH STREET
MANHATTAN, NY

NY Spills
NY NYC OER | **S117268968**
N/A

Click here for full text details

NY Spills
Spill Number/Closed Date 1404620 / 2015-04-10
Site ID 498021
Spill Date 2014-07-07

HI3403
West
1/4-1/2
0.484 mi.
2556 ft.

Relative:
Lower

522-532 WEST 29TH STREET
522 WEST 29TH STREET
NEW YORK CITY, NY

NY VCP | **S125317135**
N/A

Click here for full text details

HI3404
West
1/4-1/2
0.484 mi.
2556 ft.

Relative:
Lower

CLOSED-LACKOF RECENT INFO
524 WEST 29TH STREET
MANHATTAN, NY 0

UST FINDER RELEASE | **1029060338**
N/A

Click here for full text details

HI3405
West
1/4-1/2
0.484 mi.
2556 ft.

Relative:
Lower

HIGH RIDGE ENTERPRISES
524 WEST 29TH STREET
MANHATTAN, NY

NY LTANKS
NY Spills | **S104275619**
N/A

Click here for full text details

NY LTANKS
Spill Number/Closed Date 9008960 / 2003-03-04
Site ID 235183
Spill Date 1990-11-14

NY Spills

HIGH RIDGE ENTERPRISES (Continued) **S104275619**

Spill Number/Closed Date 0307633 / 2012-03-12
Site ID 176283
Spill Date 2003-10-20

HG3406
East
1/4-1/2
0.485 mi.
2562 ft.

Relative:
Higher

ONE VANDERBILT (NO NNOS SUBMISSION/MERGED) **NY VCP** **S125317298**
10 VANDERBILT AVENUE **N/A**
NEW YORK CITY, NY

Click here for full text details

HG3407
East
1/4-1/2
0.485 mi.
2562 ft.

Relative:
Higher

ONE VANDERBILT (NO NNOS SUBMISSION/MERGED) **NY NYC OER** **S129932737**
10 VANDERBILT AVENUE **N/A**
MANHATTAN, NY

Click here for full text details

HI3408
West
1/4-1/2
0.487 mi.
2573 ft.

Relative:
Lower

PARKING LOT OF **NY LTANKS** **S103558674**
515 WEST 28TH ST **N/A**
MANHATTAN, NY

Click here for full text details

NY LTANKS
Spill Number/Closed Date 9811167 / 1998-12-07
Site ID 86623
Spill Date 1998-12-05

3409
ESE
1/4-1/2
0.488 mi.
2574 ft.

Relative:
Higher

108 E. 38TH STREET **NY LTANKS** **S102673132**
108 E. 38TH STREET **N/A**
MANHATTAN, NY

Click here for full text details

NY LTANKS
Spill Number/Closed Date 9511832 / 1996-11-22
Site ID 175616
Spill Date 1995-12-18

GY3410
NNE
1/4-1/2
0.488 mi.
2578 ft.

Relative:
Higher

840 EAST 8TH ST.
840 EAST 8TH STREET
NEW YORK CITY, NY

NY LTANKS **S104275614**
N/A

Click here for full text details

NY LTANKS
Spill Number/Closed Date 9008696 / 1992-09-30
Site ID 165640
Spill Date 1990-11-08

3411
SSE
1/4-1/2
0.488 mi.
2578 ft.

Relative:
Lower

UNKNOWN
440 PARK AVE SOUTH
NEW YORK, NY

NY LTANKS **S103517651**
NY AST **N/A**

Click here for full text details

NY LTANKS
Spill Number/Closed Date 9808258 / 1998-10-08
Spill Number/Closed Date 1708343 / 2018-03-01
Site ID 280480
Site ID 564745
Spill Date 1998-10-03
Spill Date 2017-12-04

NY AST
Facility Id 2-605862

3412
SW
1/4-1/2
0.493 mi.
2605 ft.

Relative:
Lower

ELK INVESTOR - COMMERCIAL BUILDING
400 WEST 25TH ST
MANHATTAN, NY

NY LTANKS **S103517586**
NY AST **N/A**

Click here for full text details

NY LTANKS
Spill Number/Closed Date 9310011 / 1993-11-17
Spill Number/Closed Date 1812190 / 2019-08-22
Site ID 300724
Site ID 584153
Spill Date 1993-11-17
Spill Date 2019-03-12

NY AST
Facility Id 2-252107

HI3413
West
1/4-1/2
0.497 mi.
2623 ft.

Relative:
Lower

534 WEST 29TH STREET
534 WEST 29TH STREET
MANHATTAN, NY

Click here for full text details

NY NYC OER **S129932526**
N/A

HI3414
West
1/4-1/2
0.497 mi.
2623 ft.

Relative:
Lower

534 WEST 29TH STREET
534 WEST 29TH STREET
NEW YORK CITY, NY

Click here for full text details

NY VCP **S118943338**
N/A

HB3415
WSW
1/4-1/2
0.499 mi.
2634 ft.

Relative:
Lower

514-520 WEST 28TH STREET
514-520 WEST 28TH STREET
NEW YORK, NY 10001

Click here for full text details

NY BROWNFIELDS
Site Code 477443

NY BROWNFIELDS **S112818548**
N/A

HI3416
West
1/2-1
0.513 mi.
2711 ft.

Relative:
Lower

526-532 WEST 28TH STREET
526 WEST 28TH STREET
MANHATTAN, NY

Click here for full text details

NY NYC OER **S129932518**
N/A

HD3417
SSW
1/2-1
0.519 mi.
2738 ft.

Relative:
Lower

232 7TH AVENUE
232 7TH AVENUE
MANHATTAN, NY

Click here for full text details

NY NYC OER **S129932203**
N/A

HJ3418
West
1/2-1
0.527 mi.
2781 ft.

Relative:
Lower

550 WEST 29TH STREET
550 WEST 29TH STREET
MANHATTAN, NY

Click here for full text details

NY NYC OER **S129932537**
N/A

HK3419
NW
1/2-1
0.537 mi.
2833 ft.

Relative:
Lower

MYRON GARFINKEL
627 WEST 42ND STREET
NEW YORK, NY 10036

NY UST **U003312878**
NY BROWNFIELDS **N/A**
NY MGP

Click here for full text details

NY BROWNFIELDS
Site Code 359267

3420
South
1/2-1
0.543 mi.
2867 ft.

Relative:
Lower

FORMER GUARDIAN CLEANERS
27-35 WEST 24TH STREET
NEW YORK, NY 10010

NY SHWS **S113916768**
NY ENG CONTROLS **N/A**
NY INST CONTROL

Click here for full text details

NY SHWS
Site Code 440109

NY ENG CONTROLS
Site Code 440109

NY INST CONTROL
Site Code 440109

3421
SE
1/2-1
0.546 mi.
2885 ft.

Relative:
Lower

122 EAST 32ND STREET
122 EAST 32ND STREET
MANHATTAN, NY

NY NYC OER **S129931980**
N/A

Click here for full text details

HL3422
WSW
1/2-1
0.556 mi.
2938 ft.

Relative:
Lower

259 10TH AVE. AVENUES - THE WORLD SCHOOL
259 10TH AVENUE
MANHATTAN, NY

NY NYC OER **S129932240**
N/A

Click here for full text details

HM3423
West
1/2-1
0.566 mi.
2991 ft.

Relative:
Lower

606 WEST 30TH ST
MANHATTAN, NY 10001

NY Spills **S107788423**
NY NYC LAND USE **N/A**
NY NYC OER

Click here for full text details

NY Spills
Spill Number/Closed Date 0602047 / 2010-04-12
Site ID 364436

(Continued) **S107788423**

Spill Date 2006-05-24

HJ3424
West
1/2-1
0.569 mi.
3005 ft.

Relative:
Lower

AVALON WEST CHELSEA - W. 28TH ST./11TH AVE./W. 29T **NY Spills** **S112147778**
282 11TH AVENUE **NY NYC OER** **N/A**
MANHATTAN, NY

Click here for full text details

NY Spills
Spill Number/Closed Date 1203735 / 2013-03-20
Site ID 466576
Spill Date 2012-07-17

HL3425
WSW
1/2-1
0.570 mi.
3011 ft.

Relative:
Lower

500 WEST 25TH STREET **NY NYC OER** **S129932494**
500 WEST 25TH STREET **N/A**
MANHATTAN, NY

Click here for full text details

HK3426
NW
1/2-1
0.574 mi.
3030 ft.

Relative:
Lower

CE - W. 42ND ST. GAS WORKS **NY ENG CONTROLS** **S106906463**
640 W 42ND STREET **NY INST CONTROL** **N/A**
NEW YORK, NY 10036 **NY VCP**
NY BROWNFIELDS
NY MGP

Click here for full text details

NY ENG CONTROLS
Site Code 57381

NY INST CONTROL
Site Code 57381

NY VCP
Site Code 57084

NY BROWNFIELDS
Site Code 57381

3427
ESE
1/2-1
0.575 mi.
3038 ft.

Relative:
Higher

RADIATION APPLICATIONS INC SITE **FUSRAP** **1016603392**
370 LEXINGTON AVENUE **N/A**
NEW YORK, NY

Click here for full text details

FUSRAP
Site Status Eliminated from consideration under FUSRAP

RADIATION APPLICATIONS INC SITE (Continued) **1016603392**

Site ID NY 57

HM3428
West
1/2-1
0.581 mi.
3067 ft.

Relative:
Lower

609 WEST 29 STREET **NY NYC OER** **S129932563**
609 WEST 29 STREET **N/A**
MANHATTAN, NY

Click here for full text details

HN3429
NNW
1/2-1
0.585 mi.
3087 ft.

Relative:
Lower

CON EDISON - WEST 45TH ST. GAS WORKS MGP **EDR MGP** **1008407995**
12TH AVE BETWEEN WEST 44TH AND WEST 46TH STS. **N/A**
NEW YORK, NY 10019

Click here for full text details

HN3430
NNW
1/2-1
0.585 mi.
3087 ft.

Relative:
Lower

CON EDISON - 12TH AVE. WORKS MGP **EDR MGP** **1008407975**
12TH AVE BETWEEN W 46TH AND W. 45TH **N/A**
NEW YORK, NY 10019

Click here for full text details

3431
NNW
1/2-1
0.592 mi.
3127 ft.

Relative:
Lower

545 WEST 48TH ST. / 540 WEST 49TH ST. **NY NYC OER** **S129932531**
545 WEST 48TH STREET **N/A**
MANHATTAN, NY

Click here for full text details

HO3432
NNW
1/2-1
0.600 mi.
3166 ft.

Relative:
Lower

646 ELEVENTH AVENUE **NY NYC OER** **S129932584**
646 11TH AVENUE **N/A**
MANHATTAN, NY

Click here for full text details

HP3433
WSW
1/2-1
0.603 mi.
3182 ft.

Relative:
Lower

GETTY 341
239 10TH AVE
MANHATTAN, NY

NY Spills
NY NYC OER

S104503705
N/A

Click here for full text details

NY Spills

Spill Number/Closed Date 9707190 / 2014-04-28
Spill Number/Closed Date 0304434 / 2003-08-01
Spill Number/Closed Date 9810383 / 2005-10-18
Spill Number/Closed Date 9830017 / 2003-11-20
Spill Number/Closed Date 0211201 / 2003-11-20
Spill Number/Closed Date 0512974 / 2006-02-09
Spill Number/Closed Date 0607775 / 2006-10-10
Site ID 241278
Site ID 241277
Site ID 241279
Site ID 241280
Site ID 241276
Site ID 359379
Site ID 371592
Spill Date 1997-09-17
Spill Date 2003-07-28
Spill Date 1998-11-07
Spill Date 1998-11-23
Spill Date 2003-02-06
Spill Date 2006-02-08
Spill Date 2006-10-08

HO3434
NNW
1/2-1
0.609 mi.
3217 ft.

Relative:
Lower

SUNOCO GAS STATION
639 11TH AVE
MANHATTAN, NY

NY Spills
NY NYC OER

S106005578
N/A

Click here for full text details

NY Spills

Spill Number/Closed Date 1214610 / 2013-03-29
Spill Number/Closed Date 0203902 / 2003-10-31
Site ID 477858
Site ID 262408
Spill Date 2013-01-15
Spill Date 2002-07-14

HP3435
WSW
1/2-1
0.613 mi.
3236 ft.

Relative:
Lower

507 WEST 24TH STREET
507 WEST 24TH STREET
MANHATTAN, NY

NY NYC OER

S129932501
N/A

Click here for full text details

3436
WNW
1/2-1
0.631 mi.
3330 ft.

Relative:
Lower

LIRR WEST SIDE YARD
12TH AVE AND W 33RD ST
MANHATTAN, NY 10001

NY SHWS **S113916804**
N/A

Click here for full text details

NY SHWS
Site Code 478613

HQ3437
NNW
1/2-1
0.641 mi.
3382 ft.

Relative:
Lower

618 WEST 47TH STREET - DOB JOB NO. 121004992
618 WEST 47TH STREET
MANHATTAN, NY

NY NYC OER **S129932568**
N/A

Click here for full text details

HP3438
WSW
1/2-1
0.644 mi.
3401 ft.

Relative:
Lower

508 WEST 24TH STREET - DOB JOB NO. NB - 121181014
508 WEST 24TH STREET
MANHATTAN, NY

NY Spills **S112230234**
NY NYC OER **N/A**

Click here for full text details

NY Spills
Spill Number/Closed Date 1210222 / 2015-07-15
Site ID 473297
Spill Date 2012-11-01

HQ3439
NNW
1/2-1
0.645 mi.
3408 ft.

Relative:
Lower

607-611 WEST 47TH STREET
607-611 WEST 47TH STREET
MANHATTAN, NY

NY NYC OER **S129932562**
N/A

Click here for full text details

3440
WSW
1/2-1
0.646 mi.
3413 ft.

Relative:
Lower

CONSTRUCTION SITE MTA # 7 LINE EXT
220 11TH AVE
MANHATTAN, NY

NY Spills **S110751595**
NY NYC OER **N/A**

Click here for full text details

NY Spills
Spill Number/Closed Date 1010587 / 2011-07-12
Spill Number/Closed Date 1201147 / 2013-03-08
Site ID 444199
Site ID 463820
Spill Date 2011-01-09
Spill Date 2012-05-04

3441
WSW
1/2-1
0.652 mi.
3441 ft.

Relative:
Lower

514 WEST 24TH STREET
514 WEST 24TH STREET
MANHATTAN, NY

Click here for full text details

NY NYC OER **S129932509**
N/A

3442
NE
1/2-1
0.653 mi.
3447 ft.

Relative:
Higher

53 WEST 53RD ST. MOMA EXPANSION
53 WEST 53RD STREET
MANHATTAN, NY

Click here for full text details

NY NYC OER **S129932523**
N/A

3443
SSW
1/2-1
0.663 mi.
3501 ft.

Relative:
Lower

142 WEST 21 STREET
142 WEST 21 STREET
MANHATTAN, NY

Click here for full text details

NY NYC OER **S129932031**
N/A

3444
ENE
1/2-1
0.671 mi.
3544 ft.

Relative:
Higher

11 EAST 51 STREET
11 EAST 51 STREET
MANHATTAN, NY

Click here for full text details

NY NYC OER **S129931951**
N/A

3445
WSW
1/2-1
0.678 mi.
3582 ft.

Relative:
Lower

500-508 WEST 23RD STREET
500 WEST 23RD STREET
MANHATTAN, NY

Click here for full text details

NY NYC OER **S129932495**
N/A

HR3446
North
1/2-1
0.690 mi.
3642 ft.

Relative:
Lower

ASTRID OFFSET CORP
525 WEST 52ND ST (4TH AND 5TH FLOOR)
MANHATTAN, NY

Click here for full text details

NY AIRS **S106534438**
NY NYC OER **N/A**

NY AIRS
DEC Id 2620200193

3447
South
1/2-1
0.707 mi.
3735 ft.

Relative:
Lower

7 WEST 21ST STREET
7 WEST 21ST STREET
MANHATTAN, NY

NY Spills **S117363923**
NY NYC OER **N/A**

Click here for full text details

NY Spills
Spill Number/Closed Date 1407807 / 2014-11-18
Site ID 501338
Spill Date 2014-10-29

3448
NNW
1/2-1
0.721 mi.
3807 ft.

Relative:
Lower

NAVY SALVAGE TRNING
NEW YORK CITY, NY

FUDS **1024899366**
N/A

Click here for full text details

3449
SE
1/2-1
0.725 mi.
3827 ft.

Relative:
Lower

237-243 EAST 34TH STREET - DOB JOB NO. A1 - 121600
243 EAST 34TH STREET
MANHATTAN, NY

NY NYC OER **S129932206**
N/A

Click here for full text details

HS3450
South
1/2-1
0.732 mi.
3866 ft.

Relative:
Lower

21-25 WEST 20TH STREET
21-25 WEST 20TH STREET
MANHATTAN, NY

NY NYC OER **S129932162**
N/A

Click here for full text details

HT3451
WSW
1/2-1
0.732 mi.
3866 ft.

Relative:
Lower

186-188 11TH AVENUE - DOB JOB NOS. NB - 121237296
186 11TH AVENUE
MANHATTAN, NY

NY NYC OER **S129932123**
N/A

Click here for full text details

HR3452
North
1/2-1
0.736 mi.
3888 ft.

Relative:
Lower

540 WEST 53RD STREET
540 WEST 53RD STREET
MANHATTAN, NY

NY NYC OER **S129932529**
N/A

Click here for full text details

HS3453
South
1/2-1
0.738 mi.
3894 ft.

Relative:
Lower

19-25 WEST 20TH STREET
19 WEST 20TH STREET
MANHATTAN, NY

NY NYC OER **S129932129**
N/A

Click here for full text details

3454
WSW
1/2-1
0.740 mi.
3908 ft.

Relative:
Lower

500 WEST 21ST STREET
500 WEST 21ST STREET
MANHATTAN, NY

NY NYC OER **S129932493**
N/A

Click here for full text details

HT3455
WSW
1/2-1
0.743 mi.
3925 ft.

Relative:
Lower

555 WEST 22ND STREET
562 WEST 23RD STREET
MANHATTAN, NY

NY Spills **S122479369**
NY NYC OER **N/A**

Click here for full text details

NY Spills
Spill Number/Closed Date 1802457 / Not Reported
Site ID 571046
Spill Date 2018-05-18

3456
NNW
1/2-1
0.774 mi.
4089 ft.

Relative:
Lower

622 WEST 51ST STREET
622 W. 51ST STREET
MANHATTAN, NY

NY Spills **S123660759**
NY NYC OER **N/A**

Click here for full text details

NY Spills
Spill Number/Closed Date 1811107 / 2022-02-25
Site ID 582029
Spill Date 2019-02-04

HU3457
WSW
1/2-1
0.799 mi.
4220 ft.

Relative:
Lower

551 WEST 21ST STREET
551 WEST 21ST STREET
MANHATTAN, NY

NY Spills **S113916364**
NY NYC OER **N/A**

Click here for full text details

NY Spills
Spill Number/Closed Date 1306622 / 2013-11-14
Site ID 487247
Spill Date 2013-09-24

HU3458
WSW
1/2-1
0.805 mi.
4251 ft.

Relative:
Lower

540 WEST 21ST STREET
540 WEST 21ST STREET
MANHATTAN, NY

NY NYC OER **S131940604**
N/A

Click here for full text details

HU3459
WSW
1/2-1
0.821 mi.
4333 ft.

Relative:
Lower

NEW_YORK SITE
513-519, 521-527 AND 529-535 WEST 20TH STREET
NEW YORK, NY

FUSRAP **1022290720**
N/A

Click here for full text details

FUSRAP
Site Status Certified - Certification Basis, Federal Register Notice Included
Site ID NY.61

HV3460
WSW
1/2-1
0.821 mi.
4335 ft.

Relative:
Lower

520 WEST 20TH STREET (NNO SUBMISSIONS)
520 WEST 20TH STREET
MANHATTAN, NY

NY NYC OER **S129932513**
N/A

Click here for full text details

HW3461
WSW
1/2-1
0.827 mi.
4368 ft.

Relative:
Lower

501-513 WEST 19TH STREET (NNO SUBMISSIONS)
501 WEST 19TH STREET
MANHATTAN, NY

NY NYC OER **S129932496**
N/A

Click here for full text details

HV3462
WSW
1/2-1
0.831 mi.
4390 ft.

Relative:
Lower

532 W 20TH ST
532 W 20TH ST
MANHATTAN, NY

NY Spills **S106009901**
NY NYC OER **N/A**

Click here for full text details

NY Spills
Spill Number/Closed Date 0209247 / 2007-03-19
Site ID 228213
Spill Date 2002-12-09

HV3463
WSW
1/2-1
0.835 mi.
4407 ft.

Relative:
Lower

BAYVIEW CORRECTIONAL FACILITY
550 W 20TH ST
NEW YORK, NY 10011

RCRA-VSQG **1007112519**
NY DEL SHWS **NYR000117242**
NY MANIFEST
NY MGP

Click here for full text details

RCRA-VSQG
EPA Id NYR000117242

NY MANIFEST
EPA ID NYR000117242

HW3464
WSW
1/2-1
0.846 mi.
4469 ft.

Relative:
Lower

CON EDISON - WEST 18TH ST. GAS WORKS MGP
WEST 16TH - WEST 20TH STS.
NEW YORK, NY 10011

EDR MGP **1008407994**
N/A

Click here for full text details

3465
SE
1/2-1
0.849 mi.
4482 ft.

Relative:
Lower

339-345 EAST 33RD STREET
339-345 EAST 33RD STREET
MANHATTAN, NY

NY NYC OER **S129932337**
N/A

Click here for full text details

3466
NNW
1/2-1
0.855 mi.
4517 ft.

Relative:
Lower

NAVY RCVNG STA PIER 92

NEW YORK CITY, NY

FUDS **1024899354**
N/A

Click here for full text details

HX3467
WSW
1/2-1
0.859 mi.
4535 ft.

Relative:
Lower

CON EDISON - 19TH ST. WORKS MGP
11TH AVE BETWEEN W 19TH AND W 20TH STS
NEW YORK, NY 10011

Click here for full text details

EDR MGP **1008407976**
N/A

3468
ENE
1/2-1
0.860 mi.
4542 ft.

Relative:
Higher

400 PARK AVENUE
MANHATTAN, NY 10022

Click here for full text details

NY E DESIGNATION **S120838957**
NY NYC OER **N/A**
NY NYC LAND USE

HX3469
WSW
1/2-1
0.865 mi.
4566 ft.

Relative:
Lower

CE - W. 18TH ST. GAS WORKS
WEST 16TH - WEST 20TH STS.
NEW YORK, NY 10011

Click here for full text details

NY VCP
Site Code 57083

NY VCP **S105684667**
NY MGP **N/A**

HY3470
South
1/2-1
0.869 mi.
4590 ft.

Relative:
Lower

21 WEST 17 STREET
21 WEST 17 STREET
MANHATTAN, NY

Click here for full text details

NY NYC OER **S129932157**
N/A

HW3471
WSW
1/2-1
0.873 mi.
4612 ft.

Relative:
Lower

515 WEST 18TH STREET
511 WEST 18TH STREET AND 131 10TH AVENUE
NEW YORK, NY 10011

Click here for full text details

NY BROWNFIELDS
Site Code 506209

NY BROWNFIELDS **S117851117**
NY MGP **N/A**

HY3472
South
1/2-1
0.887 mi.
4684 ft.

Relative:
Lower

7 W 17TH STREET
7 W 17TH STREET
MANHATTAN, NY

Click here for full text details

NY NYC OER **S129932606**
N/A

HZ3473
WSW
1/2-1
0.892 mi.
4712 ft.

Relative:
Lower

19TH STREET DEVELOPMENT SITE
80 11TH AVENUE
NEW YORK, NY 10011

Click here for full text details

EDR MGP **1008407974**
N/A

HZ3474
WSW
1/2-1
0.892 mi.
4712 ft.

Relative:
Lower

19TH STREET DEVELOPMENT SITE
80 11TH AVENUE
NEW YORK, NY 10011

Click here for full text details

NY ENG CONTROLS
Site Code 57373

NY INST CONTROL
Site Code 57373

NY VCP
Site Code 57143

NY BROWNFIELDS
Site Code 57373

NY ENG CONTROLS **S105857225**
NY INST CONTROL **N/A**
NY VCP
NY BROWNFIELDS
NY MGP

3475
SE
1/2-1
0.916 mi.
4837 ft.

Relative:
Lower

NYU LANGONE HEALTH KIMMEL PAVILION - 424 EAST 34TH
424 EAST 34TH STREET
MANHATTAN, NY

Click here for full text details

NY Spills
Spill Number/Closed Date 1408052 / 2015-02-19
Site ID 501602
Spill Date 2014-11-04

NY Spills **S117364098**
NY NYC OER **N/A**

IA3476
ESE
1/2-1
0.920 mi.
4857 ft.

Relative:
Lower

685 FIRST AVENUE - SOLOW
685 1ST AVENUE
MANHATTAN, NY

Click here for full text details

NY NYC OER **S129932600**
N/A

3477
SE
1/2-1
0.922 mi.
4870 ft.

Relative:
Lower

CON EDISON - EAST 32ND ST. STATION MGP
EAST 32ND - EAST 33RD STS.
NEW YORK, NY 10016

Click here for full text details

EDR MGP **1008407988**
N/A

IA3478
ESE
1/2-1
0.925 mi.
4884 ft.

Relative:
Lower

CON EDISON - EAST 39TH ST. WORKS MGP
EAST 39TH - EAST 42ND STS.
NEW YORK, NY 10016

Click here for full text details

EDR MGP **1008407989**
N/A

3479
NE
1/2-1
0.926 mi.
4890 ft.

Relative:
Higher

CON EDISON - WEST 58TH ST. STATION MGP
11TH AVE. BETWEEN W. 58TH - W. 59TH STS.
NEW YORK, NY 10019

Click here for full text details

EDR MGP **1008407996**
N/A

IA3480
ESE
1/2-1
0.941 mi.
4967 ft.

Relative:
Lower

NEW AMSTERDAM GAS CO
FIRST AVE BETWEEN E 41ST AND E 40TH STS
NEW YORK, NY 10016

Click here for full text details

EDR MGP **1008407999**
N/A

3481
North
1/2-1
0.943 mi.
4981 ft.

Relative:
Lower

609-611 WEST 56TH STREET
611 WEST 56TH STREET
MANHATTAN, NY

Click here for full text details

NY NYC OER **S129932564**
N/A

3482
SW
1/2-1
0.948 mi.
5008 ft.

Relative:
Lower

61-67 9TH AVENUE
67 9TH AVENUE
MANHATTAN, NY

NY NYC OER

S129932566
N/A

Click here for full text details

3483
SSE
1/2-1
0.960 mi.
5069 ft.

Relative:
Lower

323-329 EAST 25TH STREET HENRY PHIPPS PLAZA SOUTH,
323 EAST 25TH STREET
MANHATTAN, NY

NY NYC OER

S129932320
N/A

Click here for full text details

3484
North
1/2-1
0.993 mi.
5245 ft.

Relative:
Lower

600 WEST 58TH STREET
600 WEST 58TH STREET
MANHATTAN, NY

NY NYC OER

S129932561
N/A

Click here for full text details

GOVERNMENT RECORDS SEARCHED / DATA CURRENCY TRACKING

St	Acronym	Full Name	Government Agency	Gov Date	Arvl. Date	Active Date
NY	AIRS	Air Emissions Data	Department of Environmental Conservation	01/12/2024	01/24/2024	04/11/2024
NY	AST	Petroleum Bulk Storage	Department of Environmental Conservation	03/19/2024	03/20/2024	06/12/2024
NY	BROWNFIELDS	Brownfields Site List	Department of Environmental Conservation	02/06/2024	02/07/2024	04/29/2024
NY	CBS	Chemical Bulk Storage Site Listing	Department of Environmental Conservation	03/19/2024	03/20/2024	06/12/2024
NY	CBS AST	Chemical Bulk Storage Database	NYSDEC	01/01/2002	02/20/2002	03/22/2002
NY	CBS UST	Chemical Bulk Storage Database	NYSDEC	01/01/2002	02/20/2002	03/22/2002
NY	COAL ASH	Coal Ash Disposal Site Listing	Department of Environmental Conservation	12/20/2023	12/20/2023	03/15/2024
NY	COOLING TOWERS	Registered Cooling Towers	Department of Health	01/09/2024	01/10/2024	03/28/2024
NY	DEL SHWS	Delisted Registry Sites	Department of Environmental Conservation	02/06/2024	02/07/2024	04/29/2024
NY	DRYCLEANERS	Registered Drycleaners	Department of Environmental Conservation	03/06/2024	03/08/2024	05/29/2024
NY	E DESIGNATION	E DESIGNATION SITE LISTING	New York City Department of City Planning	03/05/2024	03/13/2024	06/05/2024
NY	ENG CONTROLS	Registry of Engineering Controls	Department of Environmental Conservation	02/06/2024	02/07/2024	04/29/2024
NY	ENV RES DECL	Environmental Restrictive Declarations	New York City Department of City Planning	03/11/2024	03/14/2024	06/05/2024
NY	ERP	Environmental Restoration Program Listing	Department of Environmental Conservation	02/06/2024	02/07/2024	04/29/2024
NY	FIN ASSURANCE 1	Financial Assurance Information Listing	Department of Environmental Conservation	12/28/2023	12/28/2023	03/20/2024
NY	FIN ASSURANCE 2	Financial Assurance Information Listing	Department of Environmental Conservation	03/07/2024	03/14/2024	03/20/2024
NY	HIST AST	Historical Petroleum Bulk Storage Database	Department of Environmental Conservation	01/01/2002	06/02/2006	07/20/2006
NY	HIST LTANKS	Listing of Leaking Storage Tanks	Department of Environmental Conservation	01/01/2002	07/08/2005	07/14/2005
NY	HIST SPILLS	SPILLS Database	Department of Environmental Conservation	01/01/2002	07/08/2005	07/14/2005
NY	HIST UST	Historical Petroleum Bulk Storage Database	Department of Environmental Conservation	01/01/2002	06/02/2006	07/20/2006
NY	HSWDS	Hazardous Substance Waste Disposal Site Inventory	Department of Environmental Conservation	01/01/2003	10/20/2006	11/30/2006
NY	ILI	New York State Inactive Landfill Initiative	Department of Environmental Conservation	01/30/2024	02/02/2024	04/19/2024
NY	INST CONTROL	Registry of Institutional Controls	Department of Environmental Conservation	02/06/2024	02/07/2024	04/29/2024
NY	LIENS	Spill Liens Information	Office of the State Comptroller	10/30/2023	11/01/2023	01/29/2024
NY	LTANKS	Spills Information Database	Department of Environmental Conservation	05/06/2024	05/06/2024	05/09/2024
NY	MGP	Manufactured Gas Plants Listing	Department of Environmental Conservation	03/04/2024	03/05/2024	05/24/2024
NY	MOSF	Major Oil Storage Facility Site Listing	Department of Environmental Conservation	03/19/2024	03/20/2024	06/12/2024
NY	MOSF AST	Major Oil Storage Facilities Database	NYSDEC	01/01/2002	02/20/2002	03/22/2002
NY	MOSF UST	Major Oil Storage Facilities Database	NYSDEC	01/01/2002	02/20/2002	03/22/2002
NY	NY MANIFEST	Facility and Manifest Data	Department of Environmental Conservation	12/31/2019	11/30/2023	12/01/2023
NY	NYC LAND USE	New York City Land Use Information	New York City Department of City Planning	09/30/2023	12/11/2023	03/06/2024
NY	NYC LEAD	Lead-based Paint Testing Results	New York City Department of Education	12/31/2023	01/31/2024	04/22/2024
NY	NYC LEAD 2	Recent Lead Paint Violations	New York City Department of Housing Preservat	01/20/2024	01/31/2024	04/22/2024
NY	NYC OER	OER Cleanup Sites Listing	Office of Environmental Remediation	03/04/2024	03/06/2024	05/29/2024
NY	PFAS	PFAS Contamination Site Location Listing	Department of Environmental Conservation	01/16/2019	05/08/2019	06/24/2019
NY	PFAS 2	New York State Inactive Landfill Initiative	Department of Environmental Conservation	12/12/2022	08/10/2023	10/25/2023
NY	PFAS 3	PFAS Environmental Site Remediation List	Department of Environmental Conservation	02/06/2024	02/07/2024	04/29/2024
NY	RES DECL	Restrictive Declarations Listing	NYC Department of City Planning	03/04/2024	03/07/2024	03/11/2024
NY	RGA HWS	Recovered Government Archive State Hazardous Waste Facilitie	Department of Environmental Conservation		07/01/2013	12/30/2013
NY	RGA LF	Recovered Government Archive Solid Waste Facilities List	Department of Environmental Conservation		07/01/2013	01/10/2014
NY	SHWS	Inactive Hazardous Waste Disposal Sites in New York State	Department of Environmental Conservation	02/06/2024	02/07/2024	04/29/2024
NY	SPDES	State Pollutant Discharge Elimination System	Department of Environmental Conservation	01/12/2024	02/13/2024	05/02/2024
NY	SPILLS	Spills Information Database	Department of Environmental Conservation	05/06/2024	05/06/2024	05/09/2024
NY	SPILLS 80	SPILLS80 data from FirstSearch	FirstSearch	11/02/2010	01/03/2013	03/07/2013
NY	SPILLS 90	SPILLS90 data from FirstSearch	FirstSearch	12/14/2012	01/03/2013	02/12/2013
NY	SWF/LF	Facility Register	Department of Environmental Conservation	12/13/2023	12/20/2023	03/15/2024
NY	SWRCY	Registered Recycling Facility List	Department of Environmental Conservation	12/13/2023	12/20/2023	03/15/2024

GOVERNMENT RECORDS SEARCHED / DATA CURRENCY TRACKING

St	Acronym	Full Name	Government Agency	Gov Date	Arvl. Date	Active Date
NY	SWTIRE	Registered Waste Tire Storage & Facility List	Department of Environmental Conservation	02/27/2018	04/06/2018	06/08/2018
NY	TANKS	Storage Tank Faciliy Listing	Department of Environmental Conservation	03/19/2024	03/20/2024	06/12/2024
NY	UIC	Underground Injection Control Wells	Department of Environmental Conservation	02/26/2024	02/28/2024	05/21/2024
NY	UST	Petroleum Bulk Storage (PBS) Database	Department of Environmental Conservation	03/19/2024	03/20/2024	06/12/2024
NY	VAPOR REOPENED	Vapor Intrusion Legacy Site List	Department of Environmenal Conservation	01/01/2022	02/08/2022	05/06/2022
NY	VCP	Voluntary Cleanup Agreements	Department of Environmental Conservation	02/06/2024	02/07/2024	04/29/2024
NY	VCP NYC	Voluntary Cleanup Program Listing NYC	New York City Office of Environmental Protect	03/04/2024	03/06/2024	05/30/2024
US	2020 COR ACTION	2020 Corrective Action Program List	Environmental Protection Agency	09/30/2017	05/08/2018	07/20/2018
US	ABANDONED MINES	Abandoned Mines	Department of Interior	03/18/2024	03/19/2024	06/06/2024
US	AQUEOUS FOAM NRC	Aqueous Foam Related Incidents Listing	Environmental Protection Agency	12/28/2023	12/28/2023	03/04/2024
US	BIOSOLIDS	ICIS-NPDES Biosolids Facility Data	Environmental Protection Agency	12/31/2023	01/03/2024	01/16/2024
US	BRS	Biennial Reporting System	EPA/NTIS	12/31/2021	03/09/2023	03/20/2023
US	COAL ASH DOE	Steam-Electric Plant Operation Data	Department of Energy	12/31/2022	11/27/2023	02/22/2024
US	COAL ASH EPA	Coal Combustion Residues Surface Impoundments List	Environmental Protection Agency	01/12/2017	03/05/2019	11/11/2019
US	CONSENT	Superfund (CERCLA) Consent Decrees	Department of Justice, Consent Decree Library	12/31/2023	01/11/2024	01/16/2024
US	CORRACTS	Corrective Action Report	EPA	12/04/2023	12/06/2023	12/12/2023
US	DEBRIS REGION 9	Torres Martinez Reservation Illegal Dump Site Locations	EPA, Region 9	01/12/2009	05/07/2009	09/21/2009
US	DOCKET HWC	Hazardous Waste Compliance Docket Listing	Environmental Protection Agency	05/06/2021	05/21/2021	08/11/2021
US	DOD	Department of Defense Sites	USGS	06/07/2021	07/13/2021	03/09/2022
US	DOT OPS	Incident and Accident Data	Department of Transporation, Office of Pipeli	01/02/2020	01/28/2020	04/17/2020
US	Delisted NPL	National Priority List Deletions	EPA	02/29/2024	03/01/2024	03/27/2024
US	E MANIFEST	Hazardous Waste Electronic Manifest System	Environmental Protection Agency	07/24/2023	04/18/2024	06/06/2024
US	ECHO	Enforcement & Compliance History Information	Environmental Protection Agency	12/17/2023	12/28/2023	03/04/2024
US	EDR Hist Auto	EDR Exclusive Historical Auto Stations	EDR, Inc.			
US	EDR Hist Cleaner	EDR Exclusive Historical Cleaners	EDR, Inc.			
US	EDR MGP	EDR Proprietary Manufactured Gas Plants	EDR, Inc.			
US	EPA WATCH LIST	EPA Watch List	Environmental Protection Agency	08/30/2013	03/21/2014	06/17/2014
US	ERNS	Emergency Response Notification System	National Response Center, United States Coast	03/13/2024	03/19/2024	06/17/2024
US	FEDERAL FACILITY	Federal Facility Site Information listing	Environmental Protection Agency	12/20/2023	12/20/2023	01/24/2024
US	FEDLAND	Federal and Indian Lands	U.S. Geological Survey	04/02/2018	04/11/2018	11/06/2019
US	FEMA UST	Underground Storage Tank Listing	FEMA	03/15/2024	03/19/2024	06/17/2024
US	FINDS	Facility Index System/Facility Registry System	EPA	02/09/2024	02/27/2024	05/24/2024
US	FTTS	FIFRA/ TSCA Tracking System - FIFRA (Federal Insecticide, Fu	EPA/Office of Prevention, Pesticides and Toxi	04/09/2009	04/16/2009	05/11/2009
US	FTTS INSP	FIFRA/ TSCA Tracking System - FIFRA (Federal Insecticide, Fu	EPA	04/09/2009	04/16/2009	05/11/2009
US	FUDS	Formerly Used Defense Sites	U.S. Army Corps of Engineers	01/30/2024	02/13/2024	04/04/2024
US	FUELS PROGRAM	EPA Fuels Program Registered Listing	EPA	02/12/2024	02/13/2024	04/04/2024
US	FUSRAP	Formerly Utilized Sites Remedial Action Program	Department of Energy	03/03/2023	03/03/2023	06/09/2023
US	HIST FTTS	FIFRA/TSCA Tracking System Administrative Case Listing	Environmental Protection Agency	10/19/2006	03/01/2007	04/10/2007
US	HIST FTTS INSP	FIFRA/TSCA Tracking System Inspection & Enforcement Case Lis	Environmental Protection Agency	10/19/2006	03/01/2007	04/10/2007
US	HMIRS	Hazardous Materials Information Reporting System	U.S. Department of Transportation	12/12/2023	12/13/2023	02/28/2024
US	ICIS	Integrated Compliance Information System	Environmental Protection Agency	11/18/2016	11/23/2016	02/10/2017
US	IHS OPEN DUMPS	Open Dumps on Indian Land	Department of Health & Human Serivces, Indian	04/01/2014	08/06/2014	01/29/2015
US	INDIAN LUST R1	Leaking Underground Storage Tanks on Indian Land	EPA Region 1	10/25/2023	01/17/2024	03/13/2024
US	INDIAN LUST R10	Leaking Underground Storage Tanks on Indian Land	EPA Region 10	10/25/2023	01/17/2024	03/13/2024
US	INDIAN LUST R4	Leaking Underground Storage Tanks on Indian Land	EPA Region 4	10/25/2023	01/17/2024	03/13/2024
US	INDIAN LUST R5	Leaking Underground Storage Tanks on Indian Land	EPA, Region 5	10/04/2023	01/17/2024	03/13/2024
US	INDIAN LUST R6	Leaking Underground Storage Tanks on Indian Land	EPA Region 6	10/25/2023	01/17/2024	03/13/2024

GOVERNMENT RECORDS SEARCHED / DATA CURRENCY TRACKING

St	Acronym	Full Name	Government Agency	Gov Date	Arvl. Date	Active Date
US	INDIAN LUST R7	Leaking Underground Storage Tanks on Indian Land	EPA Region 7	10/25/2023	01/17/2024	03/13/2024
US	INDIAN LUST R8	Leaking Underground Storage Tanks on Indian Land	EPA Region 8	10/25/2023	01/17/2024	03/13/2024
US	INDIAN LUST R9	Leaking Underground Storage Tanks on Indian Land	Environmental Protection Agency	10/25/2023	01/17/2024	03/13/2024
US	INDIAN ODI	Report on the Status of Open Dumps on Indian Lands	Environmental Protection Agency	12/31/1998	12/03/2007	01/24/2008
US	INDIAN RESERV	Indian Reservations	USGS	12/31/2014	07/14/2015	01/10/2017
US	INDIAN UST R1	Underground Storage Tanks on Indian Land	EPA, Region 1	10/24/2023	01/17/2024	03/13/2024
US	INDIAN UST R10	Underground Storage Tanks on Indian Land	EPA Region 10	10/24/2023	01/17/2024	03/13/2024
US	INDIAN UST R4	Underground Storage Tanks on Indian Land	EPA Region 4	10/24/2023	01/17/2024	03/13/2024
US	INDIAN UST R5	Underground Storage Tanks on Indian Land	EPA Region 5	10/17/2023	01/17/2024	03/13/2024
US	INDIAN UST R6	Underground Storage Tanks on Indian Land	EPA Region 6	10/24/2023	01/17/2024	03/13/2024
US	INDIAN UST R7	Underground Storage Tanks on Indian Land	EPA Region 7	10/24/2023	01/17/2024	03/13/2024
US	INDIAN UST R8	Underground Storage Tanks on Indian Land	EPA Region 8	10/24/2023	01/17/2024	03/13/2024
US	INDIAN UST R9	Underground Storage Tanks on Indian Land	EPA Region 9	10/24/2023	01/17/2024	03/13/2024
US	INDIAN VCP R1	Voluntary Cleanup Priority Listing	EPA, Region 1	07/27/2015	09/29/2015	02/18/2016
US	INDIAN VCP R7	Voluntary Cleanup Priority Lisitng	EPA, Region 7	03/20/2008	04/22/2008	05/19/2008
US	LEAD SMELTER 1	Lead Smelter Sites	Environmental Protection Agency	02/29/2024	03/01/2024	03/27/2024
US	LEAD SMELTER 2	Lead Smelter Sites	American Journal of Public Health	04/05/2001	10/27/2010	12/02/2010
US	LIENS 2	CERCLA Lien Information	Environmental Protection Agency	02/29/2024	03/01/2024	03/27/2024
US	LUCIS	Land Use Control Information System	Department of the Navy	02/14/2024	02/16/2024	04/04/2024
US	MINES MRDS	Mineral Resources Data System	USGS	08/23/2022	11/22/2022	02/28/2023
US	MINES VIOLATIONS	MSHA Violation Assessment Data	DOL, Mine Safety & Health Admi	01/02/2024	01/03/2024	01/04/2024
US	MLTS	Material Licensing Tracking System	Nuclear Regulatory Commission	01/02/2024	01/16/2024	03/13/2024
US	NPL	National Priority List	EPA	02/29/2024	03/01/2024	03/27/2024
US	NPL LIENS	Federal Superfund Liens	EPA	10/15/1991	02/02/1994	03/30/1994
US	ODI	Open Dump Inventory	Environmental Protection Agency	06/30/1985	08/09/2004	09/17/2004
US	PADS	PCB Activity Database System	EPA	03/20/2023	04/04/2023	06/09/2023
US	PCB TRANSFORMER	PCB Transformer Registration Database	Environmental Protection Agency	09/13/2019	11/06/2019	02/10/2020
US	PCS	Permit Compliance System	EPA, Office of Water	12/16/2016	01/06/2017	03/10/2017
US	PCS ENF	Enforcement data	EPA	12/31/2014	02/05/2015	03/06/2015
US	PFAS ATSDR	PFAS Contamination Site Location Listing	Department of Health & Human Services	06/24/2020	03/17/2021	11/08/2022
US	PFAS ECHO	Facilities in Industries that May Be Handling PFAS Listing	Environmental Protection Agency	12/28/2023	12/28/2023	03/04/2024
US	PFAS ECHO FIRE TRAIN	Facilities in Industries that May Be Handling PFAS Listing	Environmental Protection Agency	12/28/2023	12/28/2023	03/04/2024
US	PFAS FEDERAL SITES	Federal Sites PFAS Information	Environmental Protection Agency	12/28/2023	12/28/2023	03/04/2024
US	PFAS NPDES	Clean Water Act Discharge Monitoring Information	Environmental Protection Agency	12/28/2023	12/28/2023	03/04/2024
US	PFAS NPL	Superfund Sites with PFAS Detections Information	Environmental Protection Agency	12/28/2023	12/28/2023	03/04/2024
US	PFAS PROJECT	NORTHEASTERN UNIVERSITY PFAS PROJECT	Social Science Environmental Health Research	05/19/2023	04/05/2024	06/06/2024
US	PFAS PT 139 AIRPORT	All Certified Part 139 Airports PFAS Information Listing	Environmental Protection Agency	12/28/2023	12/28/2023	03/04/2024
US	PFAS RCRA MANIFEST	PFAS Transfers Identified In the RCRA Database Listing	Environmental Protection Agency	12/28/2023	12/28/2023	01/04/2024
US	PFAS TRIS	List of PFAS Added to the TRI	Environmental Protection Agency	12/28/2023	12/28/2023	01/04/2024
US	PFAS TSCA	PFAS Manufacture and Imports Information	Environmental Protection Agency	12/28/2023	12/28/2023	01/04/2024
US	PFAS WQP	Ambient Environmental Sampling for PFAS	Environmental Protection Agency	12/28/2023	12/28/2023	03/04/2024
US	PRP	Potentially Responsible Parties	EPA	09/19/2023	10/03/2023	10/19/2023
US	Proposed NPL	Proposed National Priority List Sites	EPA	02/29/2024	03/01/2024	03/27/2024
US	RAATS	RCRA Administrative Action Tracking System	EPA	04/17/1995	07/03/1995	08/07/1995
US	RADINFO	Radiation Information Database	Environmental Protection Agency	07/01/2019	07/01/2019	09/23/2019
US	RCRA NonGen / NLR	RCRA - Non Generators / No Longer Regulated	Environmental Protection Agency	12/04/2023	12/06/2023	12/12/2023
US	RCRA-LQG	RCRA - Large Quantity Generators	Environmental Protection Agency	12/04/2023	12/06/2023	12/12/2023

GOVERNMENT RECORDS SEARCHED / DATA CURRENCY TRACKING

St	Acronym	Full Name	Government Agency	Gov Date	Arvl. Date	Active Date
US	RCRA-SQG	RCRA - Small Quantity Generators	Environmental Protection Agency	12/04/2023	12/06/2023	12/12/2023
US	RCRA-TSDF	RCRA - Treatment, Storage and Disposal	Environmental Protection Agency	12/04/2023	12/06/2023	12/12/2023
US	RCRA-VSQG	RCRA - Very Small Quantity Generators (Formerly Conditionall	Environmental Protection Agency	12/04/2023	12/06/2023	12/12/2023
US	RMP	Risk Management Plans	Environmental Protection Agency	02/01/2024	02/08/2024	04/04/2024
US	ROD	Records Of Decision	EPA	02/29/2024	03/01/2024	03/27/2024
US	SCRD DRYCLEANERS	State Coalition for Remediation of Drycleaners Listing	Environmental Protection Agency	07/30/2021	02/03/2023	02/10/2023
US	SEMS	Superfund Enterprise Management System	EPA	04/22/2024	05/01/2024	05/24/2024
US	SEMS-ARCHIVE	Superfund Enterprise Management System Archive	EPA	04/22/2024	05/01/2024	05/24/2024
US	SSTS	Section 7 Tracking Systems	EPA	01/16/2024	01/17/2024	03/27/2024
US	TRIS	Toxic Chemical Release Inventory System	EPA	12/31/2022	11/13/2023	02/07/2024
US	TSCA	Toxic Substances Control Act	EPA	12/31/2020	06/14/2022	03/24/2023
US	UMTRA	Uranium Mill Tailings Sites	Department of Energy	08/30/2019	11/15/2019	01/28/2020
US	US AIRS (AFS)	Aerometric Information Retrieval System Facility Subsystem (	EPA	10/12/2016	10/26/2016	02/03/2017
US	US AIRS MINOR	Air Facility System Data	EPA	10/12/2016	10/26/2016	02/03/2017
US	US BROWNFIELDS	A Listing of Brownfields Sites	Environmental Protection Agency	03/11/2024	03/12/2024	05/10/2024
US	US CDL	Clandestine Drug Labs	Drug Enforcement Administration	12/31/2023	02/21/2024	04/04/2024
US	US ENG CONTROLS	Engineering Controls Sites List	Environmental Protection Agency	02/13/2024	02/21/2024	04/04/2024
US	US FIN ASSUR	Financial Assurance Information	Environmental Protection Agency	12/11/2023	12/13/2023	02/28/2024
US	US HIST CDL	National Clandestine Laboratory Register	Drug Enforcement Administration	12/31/2023	02/21/2024	04/04/2024
US	US INST CONTROLS	Institutional Controls Sites List	Environmental Protection Agency	02/13/2024	02/21/2024	04/04/2024
US	US MINES	Mines Master Index File	Department of Labor, Mine Safety and Health A	02/05/2024	02/21/2024	04/04/2024
US	US MINES 2	Ferrous and Nonferrous Metal Mines Database Listing	USGS	01/07/2022	02/24/2023	05/17/2023
US	US MINES 3	Active Mines & Mineral Plants Database Listing	USGS	04/14/2011	06/08/2011	09/13/2011
US	UST FINDER	UST Finder Database	Environmental Protection Agency	06/08/2023	10/04/2023	01/18/2024
US	UST FINDER RELEASE	UST Finder Releases Database	Environmental Protecton Agency	06/08/2023	10/31/2023	01/18/2024
US	UXO	Unexploded Ordnance Sites	Department of Defense	09/06/2023	09/13/2023	12/11/2023
CT	CT MANIFEST	Hazardous Waste Manifest Data	Department of Energy & Environmental Protecti	02/05/2024	02/06/2024	04/25/2024
NJ	NJ MANIFEST	Manifest Information	Department of Environmental Protection	12/31/2018	04/10/2019	05/16/2019
PA	PA MANIFEST	Manifest Information	Department of Environmental Protection	06/30/2018	07/19/2019	09/10/2019
RI	RI MANIFEST	Manifest information	Department of Environmental Management	12/31/2020	11/30/2021	02/18/2022
VT	VT MANIFEST	Hazardous Waste Manifest Data	Department of Environmental Conservation	10/28/2019	10/29/2019	01/09/2020
WI	WI MANIFEST	Manifest Information	Department of Natural Resources	05/31/2018	06/19/2019	09/03/2019
US	AHA Hospitals	Sensitive Receptor: AHA Hospitals	American Hospital Association, Inc.			
US	Medical Centers	Sensitive Receptor: Medical Centers	Centers for Medicare & Medicaid Services			
US	Nursing Homes	Sensitive Receptor: Nursing Homes	National Institutes of Health			
US	Public Schools	Sensitive Receptor: Public Schools	National Center for Education Statistics			
US	Private Schools	Sensitive Receptor: Private Schools	National Center for Education Statistics			
NY	Daycare Centers	Sensitive Receptor: Day Care Providers	Department of Health			

GOVERNMENT RECORDS SEARCHED / DATA CURRENCY TRACKING

St	Acronym	Full Name	Government Agency	Gov Date	Arvl. Date	Active Date
US	Flood Zones	100-year and 500-year flood zones	Emergency Management Agency (FEMA)			
US	NWI	National Wetlands Inventory	U.S. Fish and Wildlife Service			
NY	State Wetlands	Freshwater Wetlands	Department of Environmental Conservation			
US	Topographic Map		U.S. Geological Survey			
US	Oil/Gas Pipelines		Endeavor Business Media			
US	Electric Power Transmission Line Data		Endeavor Business Media			

STREET AND ADDRESS INFORMATION

© 2015 TomTom North America, Inc. All rights reserved. This material is proprietary and the subject of copyright protection and other intellectual property rights owned by or licensed to Tele Atlas North America, Inc. The use of this material is subject to the terms of a license agreement. You will be held liable for any unauthorized copying or disclosure of this material.

GEOCHECK ®- PHYSICAL SETTING SOURCE ADDENDUM

TARGET PROPERTY ADDRESS

MSMX-SECTION 1
ONE PENN PLAZA
GARMENT DISTRICT, NY 10018

TARGET PROPERTY COORDINATES

Latitude (North):	40.753181 - 40° 45' 11.45''
Longitude (West):	73.989966 - 73° 59' 23.88''
Universal Tranverse Mercator:	Zone 18
UTM X (Meters):	585264.4
UTM Y (Meters):	4511637.5
Elevation:	43 ft. above sea level

USGS TOPOGRAPHIC MAP

Target Property Map:	14115942 CENTRAL PARK, NY
Version Date:	2019
Southeast Map:	14115940 BROOKLYN, NY
Version Date:	2019
Southwest Map:	14317809 JERSEY CITY, NJ
Version Date:	2019
Northwest Map:	14327276 WEEHAWKEN, NJ
Version Date:	2019

EDR's GeoCheck Physical Setting Source Addendum is provided to assist the environmental professional in forming an opinion about the impact of potential contaminant migration.

Assessment of the impact of contaminant migration generally has two principle investigative components:

1. Groundwater flow direction, and
2. Groundwater flow velocity.

Groundwater flow direction may be impacted by surface topography, hydrology, hydrogeology, characteristics of the soil, and nearby wells. Groundwater flow velocity is generally impacted by the nature of the geologic strata.

GEOCHECK® - PHYSICAL SETTING SOURCE SUMMARY

GROUNDWATER FLOW DIRECTION INFORMATION

Groundwater flow direction for a particular site is best determined by a qualified environmental professional using site-specific well data. If such data is not reasonably ascertainable, it may be necessary to rely on other sources of information, such as surface topographic information, hydrologic information, hydrogeologic data collected on nearby properties, and regional groundwater flow information (from deep aquifers).

TOPOGRAPHIC INFORMATION

Surface topography may be indicative of the direction of surficial groundwater flow. This information can be used to assist the environmental professional in forming an opinion about the impact of nearby contaminated properties or, should contamination exist on the target property, what downgradient sites might be impacted.

TARGET PROPERTY TOPOGRAPHY

General Topographic Gradient: General West

SURROUNDING TOPOGRAPHY: ELEVATION PROFILES

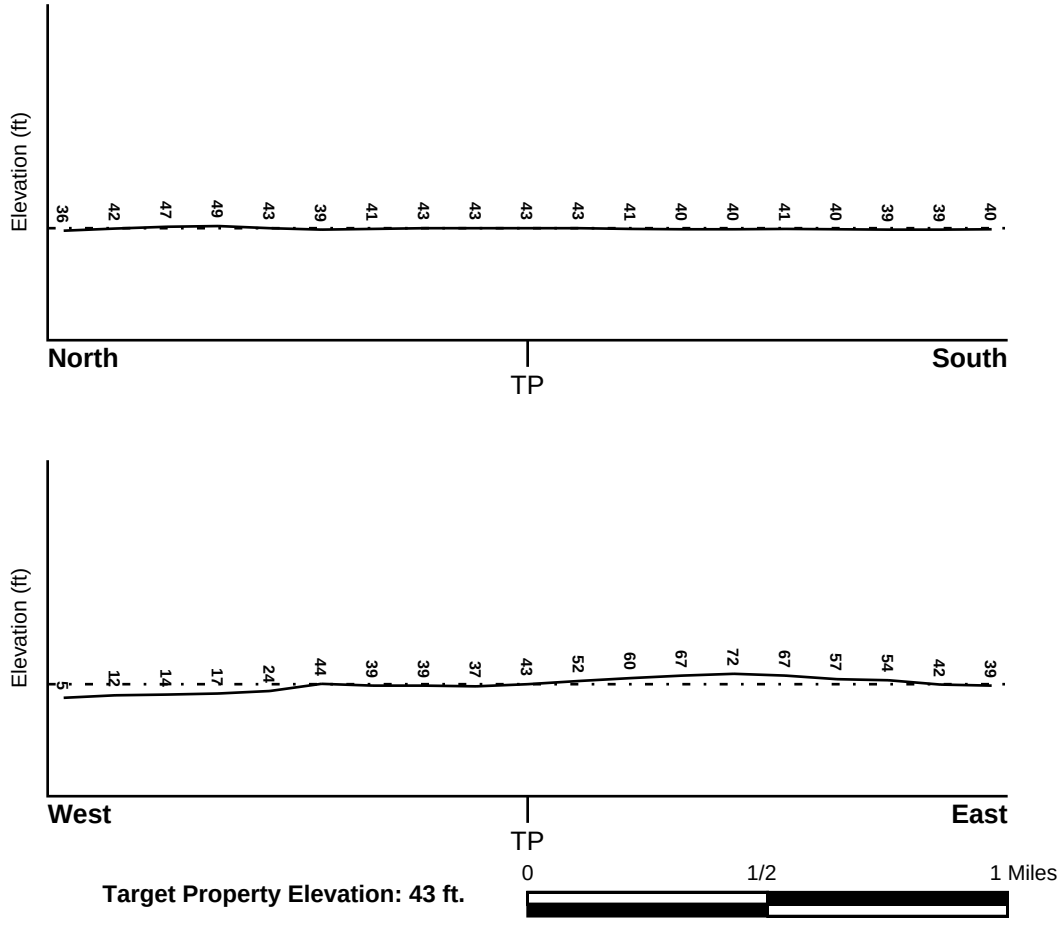

Target Property Elevation: 43 ft.

Source: Topography has been determined from the USGS 7.5' Digital Elevation Model and should be evaluated on a relative (not an absolute) basis. Relative elevation information between sites of close proximity should be field verified.

GEOCHECK® - PHYSICAL SETTING SOURCE SUMMARY

HYDROLOGIC INFORMATION

Surface water can act as a hydrologic barrier to groundwater flow. Such hydrologic information can be used to assist the environmental professional in forming an opinion about the impact of nearby contaminated properties or, should contamination exist on the target property, what downgradient sites might be impacted.

Refer to the Physical Setting Source Map following this summary for hydrologic information (major waterways and bodies of water).

FEMA FLOOD ZONE

Flood Plain Panel at Target Property	FEMA Source Type
3604970088F	FEMA FIRM Flood data

Additional Panels in search area:	FEMA Source Type
3604970069F	FEMA FIRM Flood data
3604970182F	FEMA FIRM Flood data
3604970201F	FEMA FIRM Flood data

NATIONAL WETLAND INVENTORY

NWI Quad at Target Property	NWI Electronic Data Coverage
CENTRAL PARK	YES - refer to the Overview Map and Detail Map

HYDROGEOLOGIC INFORMATION

Hydrogeologic information obtained by installation of wells on a specific site can often be an indicator of groundwater flow direction in the immediate area. Such hydrogeologic information can be used to assist the environmental professional in forming an opinion about the impact of nearby contaminated properties or, should contamination exist on the target property, what downgradient sites might be impacted.

Site-Specific Hydrogeological Data*:

Search Radius:	1.25 miles
Location Relative to TP:	1/2 - 1 Mile WSW
Site Name:	MANHATTAN GENERAL MAIL FACILITY
Site EPA ID Number:	NY6180000352
Groundwater Flow Direction:	NOT AVAILABLE.
Inferred Depth to Water:	not available. Saturated layers impacted by salt water intrusion are present in the overburden. It is generally inferred that the depth to the uppermost 'aquifer' is greater than 70 feet at the surface of the bedrock/sediment interface.
Hydraulic Connection:	Detailed hydraulic connection information is not available. Glacial till and outwash deposit sediments overlie the Manhattan Schist, the uppermost bedrock unit at the site. The surface elevation of bedrock decreases to the southwest of the site.
Sole Source Aquifer:	No information about a sole source aquifer is available
Data Quality:	Information is inferred in the CERCLIS investigation report(s)

* ©1996 Site--specific hydrogeological data gathered by CERCLIS Alerts, Inc., Bainbridge Island, WA. All rights reserved. All of the information and opinions presented are those of the cited EPA report(s), which were completed under a Comprehensive Environmental Response Compensation and Liability Information System (CERCLIS) investigation.

GEOCHECK® - PHYSICAL SETTING SOURCE SUMMARY

AQUIFLOW®

Search Radius: 1.000 Mile.

EDR has developed the AQUIFLOW Information System to provide data on the general direction of groundwater flow at specific points. EDR has reviewed reports submitted by environmental professionals to regulatory authorities at select sites and has extracted the date of the report, groundwater flow direction as determined hydrogeologically, and the depth to water table.

MAP ID	LOCATION FROM TP	GENERAL DIRECTION GROUNDWATER FLOW
Not Reported		

GEOCHECK® - PHYSICAL SETTING SOURCE SUMMARY

GROUNDWATER FLOW VELOCITY INFORMATION

Groundwater flow velocity information for a particular site is best determined by a qualified environmental professional using site specific geologic and soil strata data. If such data are not reasonably ascertainable, it may be necessary to rely on other sources of information, including geologic age identification, rock stratigraphic unit and soil characteristics data collected on nearby properties and regional soil information. In general, contaminant plumes move more quickly through sandy-gravelly types of soils than silty-clayey types of soils.

GEOLOGIC INFORMATION IN GENERAL AREA OF TARGET PROPERTY

Geologic information can be used by the environmental professional in forming an opinion about the relative speed at which contaminant migration may be occurring.

ROCK STRATIGRAPHIC UNIT **GEOLOGIC AGE IDENTIFICATION**

Era:	Paleozoic	Category:	Stratified Sequence
System:	Ordovicias		
Series:	Lower Ordovician and Cambrian carbonate rocks		
Code:	OC *(decoded above as Era, System & Series)*		

Geologic Age and Rock Stratigraphic Unit Source: P.G. Schruben, R.E. Arndt and W.J. Bawiec, Geology of the Conterminous U.S. at 1:2,500,000 Scale - a digital representation of the 1974 P.B. King and H.M. Beikman Map, USGS Digital Data Series DDS - 11 (1994).

DOMINANT SOIL COMPOSITION IN GENERAL AREA OF TARGET PROPERTY

The U.S. Department of Agriculture's (USDA) Soil Conservation Service (SCS) leads the National Cooperative Soil Survey (NCSS) and is responsible for collecting, storing, maintaining and distributing soil survey information for privately owned lands in the United States. A soil map in a soil survey is a representation of soil patterns in a landscape. Soil maps for STATSGO are compiled by generalizing more detailed (SSURGO) soil survey maps. The following information is based on Soil Conservation Service STATSGO data.

Soil Component Name: URBAN LAND

Soil Surface Texture: variable

Hydrologic Group: Not reported

Soil Drainage Class: Not reported

Hydric Status: Soil does not meet the requirements for a hydric soil.

Corrosion Potential - Uncoated Steel: Not Reported

Depth to Bedrock Min: > 10 inches

Depth to Bedrock Max: > 10 inches

GEOCHECK® - PHYSICAL SETTING SOURCE SUMMARY

Soil Layer Information							
	Boundary			Classification			
Layer	Upper	Lower	Soil Texture Class	AASHTO Group	Unified Soil	Permeability Rate (in/hr)	Soil Reaction (pH)
1	0 inches	6 inches	variable	Not reported	Not reported	Max: 0.00 Min: 0.00	Max: 0.00 Min: 0.00

OTHER SOIL TYPES IN AREA

Based on Soil Conservation Service STATSGO data, the following additional subordinant soil types may appear within the general area of target property.

Soil Surface Textures: silt loam
loamy sand
sandy loam
fine sandy loam

Surficial Soil Types: silt loam
loamy sand
sandy loam
fine sandy loam

Shallow Soil Types: sandy loam

Deeper Soil Types: unweathered bedrock
very gravelly - loamy sand
stratified
sandy loam

LOCAL / REGIONAL WATER AGENCY RECORDS

EDR Local/Regional Water Agency records provide water well information to assist the environmental professional in assessing sources that may impact ground water flow direction, and in forming an opinion about the impact of contaminant migration on nearby drinking water wells.

WELL SEARCH DISTANCE INFORMATION

DATABASE	SEARCH DISTANCE (miles)
Federal USGS	1.000
Federal FRDS PWS	Nearest PWS within 1 mile
State Database	1.000

FEDERAL USGS WELL INFORMATION

MAP ID	WELL ID	LOCATION FROM TP

GEOCHECK® - PHYSICAL SETTING SOURCE SUMMARY

FEDERAL USGS WELL INFORMATION

MAP ID	WELL ID	LOCATION FROM TP
2	USGS40000831335	1/4 - 1/2 Mile South
3	USGS40000831418	1/4 - 1/2 Mile SW
4	USGS40000831703	1/4 - 1/2 Mile WNW
5	USGS40000831625	1/2 - 1 Mile WNW
6	USGS40000831497	1/2 - 1 Mile West
7	USGS40000831199	1/2 - 1 Mile SSE
8	USGS40000831482	1/2 - 1 Mile East
9	USGS40000831957	1/2 - 1 Mile NW
10	USGS40000831419	1/2 - 1 Mile WSW
11	USGS40000832014	1/2 - 1 Mile North
12	USGS40000831078	1/2 - 1 Mile SSE
15	USGS40000831166	1/2 - 1 Mile SE
20	USGS40000831233	1/2 - 1 Mile SE
B23	USGS40000832025	1/2 - 1 Mile NNW
B24	USGS40000832026	1/2 - 1 Mile NNW
25	USGS40000831406	1/2 - 1 Mile WSW
26	USGS40000831552	1/2 - 1 Mile West
27	USGS40000832052	1/2 - 1 Mile NNW
28	USGS40000831094	1/2 - 1 Mile SE
C29	USGS40000831232	1/2 - 1 Mile ESE
C30	USGS40000831213	1/2 - 1 Mile ESE
D31	USGS40000831333	1/2 - 1 Mile ESE
D32	USGS40000831334	1/2 - 1 Mile ESE
C33	USGS40000831214	1/2 - 1 Mile SE
C34	USGS40000831215	1/2 - 1 Mile SE
C35	USGS40000831212	1/2 - 1 Mile SE
36	USGS40000831784	1/2 - 1 Mile ENE
37	USGS40000831126	1/2 - 1 Mile SE

FEDERAL FRDS PUBLIC WATER SUPPLY SYSTEM INFORMATION

MAP ID	WELL ID	LOCATION FROM TP
1	NY0022417	1/8 - 1/4 Mile NE

Note: PWS System location is not always the same as well location.

STATE DATABASE WELL INFORMATION

MAP ID	WELL ID	LOCATION FROM TP
A13	NYWS50000111082	1/2 - 1 Mile South
A14	NYWS50000124180	1/2 - 1 Mile South
A16	NYWS50000076055	1/2 - 1 Mile South
A17	NYWS50000111634	1/2 - 1 Mile South
A18	NYWS50000069972	1/2 - 1 Mile South
A19	NYWS50000073036	1/2 - 1 Mile South
A21	NYWS50000070020	1/2 - 1 Mile South
A22	NYWS50000124052	1/2 - 1 Mile South

OTHER STATE DATABASE INFORMATION

STATE OIL/GAS WELL INFORMATION

MAP ID	WELL ID	LOCATION FROM TP
1	NYOG20000040569	1/4 - 1/2 Mile SSW

STATE OIL/GAS WELL INFORMATION

MAP ID	WELL ID	LOCATION FROM TP
2	NYOG20000040568	1/4 - 1/2 Mile SW
3	NYOG20000040707	1/4 - 1/2 Mile WNW
4	NYOG20000040706	1/2 - 1 Mile WNW
5	NYOG20000040579	1/2 - 1 Mile SSE
A6	NYOG20000040728	1/2 - 1 Mile SSW
A7	NYOG20000040729	1/2 - 1 Mile SSW
8	NYOG20000040708	1/2 - 1 Mile NNW
9	NYOG20000040567	1/2 - 1 Mile SSE
B10	NYOG20000040656	1/2 - 1 Mile SE
11	NYOG20000040705	1/2 - 1 Mile WSW
C12	NYOG20000040709	1/2 - 1 Mile NNW
C13	NYOG20000040710	1/2 - 1 Mile NNW
B14	NYOG20000040580	1/2 - 1 Mile SE
D15	NYOG20000040754	1/2 - 1 Mile ENE
D16	NYOG20000040747	1/2 - 1 Mile ENE
D17	NYOG20000040748	1/2 - 1 Mile ENE
18	NYOG20000040617	1/2 - 1 Mile SE
D19	NYOG20000040750	1/2 - 1 Mile ENE
D20	NYOG20000040751	1/2 - 1 Mile ENE
D21	NYOG20000040749	1/2 - 1 Mile ENE
D22	NYOG20000040753	1/2 - 1 Mile ENE
D23	NYOG20000040752	1/2 - 1 Mile ENE
D24	NYOG20000040743	1/2 - 1 Mile ENE
D25	NYOG20000040744	1/2 - 1 Mile ENE
D26	NYOG20000040745	1/2 - 1 Mile ENE
D27	NYOG20000040746	1/2 - 1 Mile ENE
E28	NYOG20000040666	1/2 - 1 Mile SW
E29	NYOG20000040665	1/2 - 1 Mile SW
E30	NYOG20000040664	1/2 - 1 Mile SW
E31	NYOG20000040667	1/2 - 1 Mile SW
E32	NYOG20000040663	1/2 - 1 Mile SW
E33	NYOG20000040662	1/2 - 1 Mile SW
E34	NYOG20000040668	1/2 - 1 Mile SW
E35	NYOG20000040661	1/2 - 1 Mile SW
E36	NYOG20000040670	1/2 - 1 Mile SW
E37	NYOG20000040671	1/2 - 1 Mile SW
E38	NYOG20000040669	1/2 - 1 Mile SW
F39	NYOG20000040660	1/2 - 1 Mile SW
E40	NYOG20000040672	1/2 - 1 Mile SW
F41	NYOG20000040659	1/2 - 1 Mile WSW
E42	NYOG20000040673	1/2 - 1 Mile SW
F43	NYOG20000040674	1/2 - 1 Mile SW
44	NYOG20000040711	1/2 - 1 Mile North
F45	NYOG20000040658	1/2 - 1 Mile WSW
F46	NYOG20000040675	1/2 - 1 Mile SW
F47	NYOG20000040680	1/2 - 1 Mile WSW
G48	NYOG20000040620	1/2 - 1 Mile SE
F49	NYOG20000040676	1/2 - 1 Mile WSW
F50	NYOG20000040679	1/2 - 1 Mile WSW
G52	NYOG20000040618	1/2 - 1 Mile SE
G51	NYOG20000040582	1/2 - 1 Mile SE
F53	NYOG20000040677	1/2 - 1 Mile WSW
54	NYOG20000040572	1/2 - 1 Mile SE
F55	NYOG20000040678	1/2 - 1 Mile WSW
56	NYOG20000040573	1/2 - 1 Mile SE

PHYSICAL SETTING SOURCE MAP - 7684215.2s



- County Boundary
- Major Roads
- Contour Lines
- Airports
- Earthquake epicenter, Richter 5 or greater
- Water Wells
- Public Water Supply Wells
- Cluster of Multiple Icons
- Groundwater Flow Direction
- GI Indeterminate Groundwater Flow at Location
- GV Groundwater Flow Varies at Location
- HD Closest Hydrogeological Data
- Oil, gas or related wells

SITE NAME: MSMX-Section 1	CLIENT: WSP USA, Inc
ADDRESS: One Penn Plaza Garment District NY 10018	CONTACT: Caroline Davis INQUIRY #: 7684215.2s
LAT/LONG: 40.753181 / 73.989966	DATE: June 18, 2024 10:30 am

Copyright © 2024 EDR, Inc. © 2015 TomTom Rel. 2015.

GEOCHECK® - PHYSICAL SETTING SOURCE MAP FINDINGS

Map ID Direction Distance Elevation		Database	EDR ID Number
1 **SSW** **1/4 - 1/2 Mile**	Click here for full text details	**OIL_GAS**	**NYOG20000040569**
2 **SW** **1/4 - 1/2 Mile**	Click here for full text details	**OIL_GAS**	**NYOG20000040568**
3 **WNW** **1/4 - 1/2 Mile**	Click here for full text details	**OIL_GAS**	**NYOG20000040707**
4 **WNW** **1/2 - 1 Mile**	Click here for full text details	**OIL_GAS**	**NYOG20000040706**
5 **SSE** **1/2 - 1 Mile**	Click here for full text details	**OIL_GAS**	**NYOG20000040579**
A6 **SSW** **1/2 - 1 Mile**	Click here for full text details	**OIL_GAS**	**NYOG20000040728**
A7 **SSW** **1/2 - 1 Mile**	Click here for full text details	**OIL_GAS**	**NYOG20000040729**
8 **NNW** **1/2 - 1 Mile**	Click here for full text details	**OIL_GAS**	**NYOG20000040708**
9 **SSE** **1/2 - 1 Mile**	Click here for full text details	**OIL_GAS**	**NYOG20000040567**
B10 **SE** **1/2 - 1 Mile**	Click here for full text details	**OIL_GAS**	**NYOG20000040656**

GEOCHECK® - PHYSICAL SETTING SOURCE MAP FINDINGS

Map ID Direction Distance Elevation		Database	EDR ID Number
11 **WSW** **1/2 - 1 Mile**	Click here for full text details	**OIL_GAS**	**NYOG20000040705**
C12 **NNW** **1/2 - 1 Mile**	Click here for full text details	**OIL_GAS**	**NYOG20000040709**
C13 **NNW** **1/2 - 1 Mile**	Click here for full text details	**OIL_GAS**	**NYOG20000040710**
B14 **SE** **1/2 - 1 Mile**	Click here for full text details	**OIL_GAS**	**NYOG20000040580**
D15 **ENE** **1/2 - 1 Mile**	Click here for full text details	**OIL_GAS**	**NYOG20000040754**
D16 **ENE** **1/2 - 1 Mile**	Click here for full text details	**OIL_GAS**	**NYOG20000040747**
D17 **ENE** **1/2 - 1 Mile**	Click here for full text details	**OIL_GAS**	**NYOG20000040748**
18 **SE** **1/2 - 1 Mile**	Click here for full text details	**OIL_GAS**	**NYOG20000040617**
D19 **ENE** **1/2 - 1 Mile**	Click here for full text details	**OIL_GAS**	**NYOG20000040750**
D20 **ENE** **1/2 - 1 Mile**	Click here for full text details	**OIL_GAS**	**NYOG20000040751**

GEOCHECK® - PHYSICAL SETTING SOURCE MAP FINDINGS

Map ID Direction Distance Elevation		Database	EDR ID Number
D21 **ENE** **1/2 - 1 Mile**	Click here for full text details	**OIL_GAS**	**NYOG20000040749**
D22 **ENE** **1/2 - 1 Mile**	Click here for full text details	**OIL_GAS**	**NYOG20000040753**
D23 **ENE** **1/2 - 1 Mile**	Click here for full text details	**OIL_GAS**	**NYOG20000040752**
D24 **ENE** **1/2 - 1 Mile**	Click here for full text details	**OIL_GAS**	**NYOG20000040743**
D25 **ENE** **1/2 - 1 Mile**	Click here for full text details	**OIL_GAS**	**NYOG20000040744**
D26 **ENE** **1/2 - 1 Mile**	Click here for full text details	**OIL_GAS**	**NYOG20000040745**
D27 **ENE** **1/2 - 1 Mile**	Click here for full text details	**OIL_GAS**	**NYOG20000040746**
E28 **SW** **1/2 - 1 Mile**	Click here for full text details	**OIL_GAS**	**NYOG20000040666**
E29 **SW** **1/2 - 1 Mile**	Click here for full text details	**OIL_GAS**	**NYOG20000040665**
E30 **SW** **1/2 - 1 Mile**	Click here for full text details	**OIL_GAS**	**NYOG20000040664**

GEOCHECK® - PHYSICAL SETTING SOURCE MAP FINDINGS

Map ID Direction Distance Elevation		Database	EDR ID Number
E31 **SW** **1/2 - 1 Mile**	Click here for full text details	**OIL_GAS**	**NYOG20000040667**
E32 **SW** **1/2 - 1 Mile**	Click here for full text details	**OIL_GAS**	**NYOG20000040663**
E33 **SW** **1/2 - 1 Mile**	Click here for full text details	**OIL_GAS**	**NYOG20000040662**
E34 **SW** **1/2 - 1 Mile**	Click here for full text details	**OIL_GAS**	**NYOG20000040668**
E35 **SW** **1/2 - 1 Mile**	Click here for full text details	**OIL_GAS**	**NYOG20000040661**
E36 **SW** **1/2 - 1 Mile**	Click here for full text details	**OIL_GAS**	**NYOG20000040670**
E37 **SW** **1/2 - 1 Mile**	Click here for full text details	**OIL_GAS**	**NYOG20000040671**
E38 **SW** **1/2 - 1 Mile**	Click here for full text details	**OIL_GAS**	**NYOG20000040669**
F39 **SW** **1/2 - 1 Mile**	Click here for full text details	**OIL_GAS**	**NYOG20000040660**
E40 **SW** **1/2 - 1 Mile**	Click here for full text details	**OIL_GAS**	**NYOG20000040672**

GEOCHECK® - PHYSICAL SETTING SOURCE MAP FINDINGS

Map ID Direction Distance Elevation		Database	EDR ID Number
F41 **WSW** **1/2 - 1 Mile**	Click here for full text details	**OIL_GAS**	**NYOG20000040659**
E42 **SW** **1/2 - 1 Mile**	Click here for full text details	**OIL_GAS**	**NYOG20000040673**
F43 **SW** **1/2 - 1 Mile**	Click here for full text details	**OIL_GAS**	**NYOG20000040674**
44 **North** **1/2 - 1 Mile**	Click here for full text details	**OIL_GAS**	**NYOG20000040711**
F45 **WSW** **1/2 - 1 Mile**	Click here for full text details	**OIL_GAS**	**NYOG20000040658**
F46 **SW** **1/2 - 1 Mile**	Click here for full text details	**OIL_GAS**	**NYOG20000040675**
F47 **WSW** **1/2 - 1 Mile**	Click here for full text details	**OIL_GAS**	**NYOG20000040680**
G48 **SE** **1/2 - 1 Mile**	Click here for full text details	**OIL_GAS**	**NYOG20000040620**
F49 **WSW** **1/2 - 1 Mile**	Click here for full text details	**OIL_GAS**	**NYOG20000040676**
F50 **WSW** **1/2 - 1 Mile**	Click here for full text details	**OIL_GAS**	**NYOG20000040679**

GEOCHECK® - PHYSICAL SETTING SOURCE MAP FINDINGS

Map ID Direction Distance Elevation		Database	EDR ID Number
G52 **SE** **1/2 - 1 Mile**	Click here for full text details	**OIL_GAS**	**NYOG20000040618**
G51 **SE** **1/2 - 1 Mile**	Click here for full text details	**OIL_GAS**	**NYOG20000040582**
F53 **WSW** **1/2 - 1 Mile**	Click here for full text details	**OIL_GAS**	**NYOG20000040677**
54 **SE** **1/2 - 1 Mile**	Click here for full text details	**OIL_GAS**	**NYOG20000040572**
F55 **WSW** **1/2 - 1 Mile**	Click here for full text details	**OIL_GAS**	**NYOG20000040678**
56 **SE** **1/2 - 1 Mile**	Click here for full text details	**OIL_GAS**	**NYOG20000040573**
1 **NE** **1/8 - 1/4 Mile** **Higher**	Click here for full text details	**FRDS PWS**	**NY0022417**
2 **South** **1/4 - 1/2 Mile** **Lower**	Click here for full text details	**FED USGS**	**USGS40000831335**
3 **SW** **1/4 - 1/2 Mile** **Lower**	Click here for full text details	**FED USGS**	**USGS40000831418**
4 **WNW** **1/4 - 1/2 Mile** **Lower**	Click here for full text details	**FED USGS**	**USGS40000831703**

GEOCHECK® - PHYSICAL SETTING SOURCE MAP FINDINGS

Map ID Direction Distance Elevation		Database	EDR ID Number
5 **WNW** **1/2 - 1 Mile** **Lower**	Click here for full text details	**FED USGS**	**USGS40000831625**
6 **West** **1/2 - 1 Mile** **Lower**	Click here for full text details	**FED USGS**	**USGS40000831497**
7 **SSE** **1/2 - 1 Mile** **Lower**	Click here for full text details	**FED USGS**	**USGS40000831199**
8 **East** **1/2 - 1 Mile** **Higher**	Click here for full text details	**FED USGS**	**USGS40000831482**
9 **NW** **1/2 - 1 Mile** **Lower**	Click here for full text details	**FED USGS**	**USGS40000831957**
10 **WSW** **1/2 - 1 Mile** **Lower**	Click here for full text details	**FED USGS**	**USGS40000831419**
11 **North** **1/2 - 1 Mile** **Lower**	Click here for full text details	**FED USGS**	**USGS40000832014**
12 **SSE** **1/2 - 1 Mile** **Lower**	Click here for full text details	**FED USGS**	**USGS40000831078**
A13 **South** **1/2 - 1 Mile** **Lower**	Click here for full text details	**NY WELLS**	**NYWS50000111082**

GEOCHECK® - PHYSICAL SETTING SOURCE MAP FINDINGS

Map ID Direction Distance Elevation		Database	EDR ID Number
A14 **South** **1/2 - 1 Mile** **Lower**	Click here for full text details	**NY WELLS**	**NYWS50000124180**
15 **SE** **1/2 - 1 Mile** **Lower**	Click here for full text details	**FED USGS**	**USGS40000831166**
A16 **South** **1/2 - 1 Mile** **Lower**	Click here for full text details	**NY WELLS**	**NYWS50000076055**
A17 **South** **1/2 - 1 Mile** **Lower**	Click here for full text details	**NY WELLS**	**NYWS50000111634**
A18 **South** **1/2 - 1 Mile** **Lower**	Click here for full text details	**NY WELLS**	**NYWS50000069972**
A19 **South** **1/2 - 1 Mile** **Lower**	Click here for full text details	**NY WELLS**	**NYWS50000073036**
20 **SE** **1/2 - 1 Mile** **Lower**	Click here for full text details	**FED USGS**	**USGS40000831233**
A21 **South** **1/2 - 1 Mile** **Lower**	Click here for full text details	**NY WELLS**	**NYWS50000070020**
A22 **South** **1/2 - 1 Mile** **Lower**	Click here for full text details	**NY WELLS**	**NYWS50000124052**

GEOCHECK® - PHYSICAL SETTING SOURCE MAP FINDINGS

Map ID Direction Distance Elevation		Database	EDR ID Number
B23 **NNW** **1/2 - 1 Mile** **Lower**	Click here for full text details	**FED USGS**	**USGS40000832025**
B24 **NNW** **1/2 - 1 Mile** **Lower**	Click here for full text details	**FED USGS**	**USGS40000832026**
25 **WSW** **1/2 - 1 Mile** **Lower**	Click here for full text details	**FED USGS**	**USGS40000831406**
26 **West** **1/2 - 1 Mile** **Lower**	Click here for full text details	**FED USGS**	**USGS40000831552**
27 **NNW** **1/2 - 1 Mile** **Lower**	Click here for full text details	**FED USGS**	**USGS40000832052**
28 **SE** **1/2 - 1 Mile** **Lower**	Click here for full text details	**FED USGS**	**USGS40000831094**
C29 **ESE** **1/2 - 1 Mile** **Lower**	Click here for full text details	**FED USGS**	**USGS40000831232**
C30 **ESE** **1/2 - 1 Mile** **Lower**	Click here for full text details	**FED USGS**	**USGS40000831213**
D31 **ESE** **1/2 - 1 Mile** **Lower**	Click here for full text details	**FED USGS**	**USGS40000831333**

GEOCHECK® - PHYSICAL SETTING SOURCE MAP FINDINGS

Map ID Direction Distance Elevation		Database	EDR ID Number
D32 **ESE** **1/2 - 1 Mile** **Lower**	Click here for full text details	**FED USGS**	**USGS40000831334**
C33 **SE** **1/2 - 1 Mile** **Lower**	Click here for full text details	**FED USGS**	**USGS40000831214**
C34 **SE** **1/2 - 1 Mile** **Lower**	Click here for full text details	**FED USGS**	**USGS40000831215**
C35 **SE** **1/2 - 1 Mile** **Lower**	Click here for full text details	**FED USGS**	**USGS40000831212**
36 **ENE** **1/2 - 1 Mile** **Higher**	Click here for full text details	**FED USGS**	**USGS40000831784**
37 **SE** **1/2 - 1 Mile** **Lower**	Click here for full text details	**FED USGS**	**USGS40000831126**

GEOCHECK® - PHYSICAL SETTING SOURCE MAP FINDINGS
RADON

AREA RADON INFORMATION

State Database: NY Radon

Radon Test Results

County	Town	Num Tests	Avg Result	Geo Mean	Max Result
NEW YORK	NYC (BRONX)	91	1.59	0.85	16
NEW YORK	NYC (KINGS)	416	1.93	1.19	28.2
NEW YORK	NYC (NEW YORK)	108	2.15	0.98	49.5
NEW YORK	NYC (QUEENS)	501	1.24	0.77	23.8
NEW YORK	NYC (RICHMOND)	225	1.44	0.76	14.1

Federal EPA Radon Zone for NEW YORK County: 3

Note: Zone 1 indoor average level > 4 pCi/L.
: Zone 2 indoor average level >= 2 pCi/L and <= 4 pCi/L.
: Zone 3 indoor average level < 2 pCi/L.

Federal Area Radon Information for NEW YORK COUNTY, NY

Number of sites tested: 31

Area	Average Activity	% <4 pCi/L	% 4-20 pCi/L	% >20 pCi/L
Living Area	0.690 pCi/L	90%	10%	0%
Basement	1.490 pCi/L	81%	19%	0%

PHYSICAL SETTING SOURCE RECORDS SEARCHED

TOPOGRAPHIC INFORMATION

USGS 7.5' Digital Elevation Model (DEM)
Source: United States Geologic Survey
EDR acquired the USGS 7.5' Digital Elevation Model in 2002 and updated it in 2006. The 7.5 minute DEM corresponds to the USGS 1:24,000- and 1:25,000-scale topographic quadrangle maps. The DEM provides elevation data with consistent elevation units and projection.

Source: U.S. Geological Survey

HYDROLOGIC INFORMATION

Flood Zone Data: This data was obtained from the Federal Emergency Management Agency (FEMA). It depicts 100-year and 500-year flood zones as defined by FEMA. It includes the National Flood Hazard Layer (NFHL) which incorporates Flood Insurance Rate Map (FIRM) data and Q3 data from FEMA in areas not covered by NFHL.
Source: FEMA
Telephone: 877-336-2627
Date of Government Version: 2003, 2015

NWI: National Wetlands Inventory. This data, available in select counties across the country, was obtained by EDR in 2002, 2005, 2010 and 2015 from the U.S. Fish and Wildlife Service.

State Wetlands Data: Freshwater Wetlands
Source: Department of Environmental Conservation
Telephone: 518-402-8961

HYDROGEOLOGIC INFORMATION

AQUIFLOW^{R} Information System
Source: EDR proprietary database of groundwater flow information
EDR has developed the AQUIFLOW Information System (AIS) to provide data on the general direction of groundwater flow at specific points. EDR has reviewed reports submitted to regulatory authorities at select sites and has extracted the date of the report, hydrogeologically determined groundwater flow direction and depth to water table information.

GEOLOGIC INFORMATION

Geologic Age and Rock Stratigraphic Unit
Source: P.G. Schruben, R.E. Arndt and W.J. Bawiec, Geology of the Conterminous U.S. at 1:2,500,000 Scale - A digital representation of the 1974 P.B. King and H.M. Beikman Map, USGS Digital Data Series DDS - 11 (1994).

STATSGO: State Soil Geographic Database
Source: Department of Agriculture, Natural Resources Conservation Service (NRCS)
The U.S. Department of Agriculture's (USDA) Natural Resources Conservation Service (NRCS) leads the national Conservation Soil Survey (NCSS) and is responsible for collecting, storing, maintaining and distributing soil survey information for privately owned lands in the United States. A soil map in a soil survey is a representation of soil patterns in a landscape. Soil maps for STATSGO are compiled by generalizing more detailed (SSURGO) soil survey maps.

SSURGO: Soil Survey Geographic Database
Source: Department of Agriculture, Natural Resources Conservation Service (NRCS)
Telephone: 800-672-5559
SSURGO is the most detailed level of mapping done by the Natural Resources Conservation Service, mapping scales generally range from 1:12,000 to 1:63,360. Field mapping methods using national standards are used to construct the soil maps in the Soil Survey Geographic (SSURGO) database. SSURGO digitizing duplicates the original soil survey maps. This level of mapping is designed for use by landowners, townships and county natural resource planning and management.

PHYSICAL SETTING SOURCE RECORDS SEARCHED

LOCAL / REGIONAL WATER AGENCY RECORDS

FEDERAL WATER WELLS

PWS: Public Water Systems
Source: EPA/Office of Drinking Water
Telephone: 202-564-3750
Public Water System data from the Federal Reporting Data System. A PWS is any water system which provides water to at least 25 people for at least 60 days annually. PWSs provide water from wells, rivers and other sources.

PWS ENF: Public Water Systems Violation and Enforcement Data
Source: EPA/Office of Drinking Water
Telephone: 202-564-3750
Violation and Enforcement data for Public Water Systems from the Safe Drinking Water Information System (SDWIS) after August 1995. Prior to August 1995, the data came from the Federal Reporting Data System (FRDS).

USGS Water Wells: USGS National Water Inventory System (NWIS)
This database contains descriptive information on sites where the USGS collects or has collected data on surface water and/or groundwater. The groundwater data includes information on wells, springs, and other sources of groundwater.

STATE RECORDS

New York Public Water Wells
Source: New York Department of Health
Telephone: 518-458-6731

OTHER STATE DATABASE INFORMATION

Oil and Gas Well Database
Source: Department of Environmental Conservation
Telephone: 518-402-8072
These files contain records, in the database, of wells that have been drilled.

RADON

State Database: NY Radon
Source: Department of Health
Telephone: 518-402-7556
Radon Test Results

Area Radon Information
Source: USGS
Telephone: 703-356-4020
The National Radon Database has been developed by the U.S. Environmental Protection Agency (USEPA) and is a compilation of the EPA/State Residential Radon Survey and the National Residential Radon Survey. The study covers the years 1986 - 1992. Where necessary data has been supplemented by information collected at private sources such as universities and research institutions.

EPA Radon Zones
Source: EPA
Telephone: 703-356-4020
Sections 307 & 309 of IRAA directed EPA to list and identify areas of U.S. with the potential for elevated indoor radon levels.

OTHER

Airport Landing Facilities: Private and public use landing facilities
Source: Federal Aviation Administration, 800-457-6656

Epicenters: World earthquake epicenters, Richter 5 or greater
Source: Department of Commerce, National Oceanic and Atmospheric Administration

Earthquake Fault Lines: The fault lines displayed on EDR's Topographic map are digitized quaternary faultlines, prepared in 1975 by the United State Geological Survey

PHYSICAL SETTING SOURCE RECORDS SEARCHED

STREET AND ADDRESS INFORMATION

© 2015 TomTom North America, Inc. All rights reserved. This material is proprietary and the subject of copyright protection and other intellectual property rights owned by or licensed to Tele Atlas North America, Inc. The use of this material is subject to the terms of a license agreement. You will be held liable for any unauthorized copying or disclosure of this material.

MSMX Section 2
Bryant Park
New York, NY 10018

Inquiry Number: 7684308.2s
June 17, 2024

EDR Summary Radius Map Report

6 Armstrong Road, 4th floor
Shelton, CT 06484
Toll Free: 800.352.0050
www.edrnet.com

TABLE OF CONTENTS

SECTION	PAGE
Executive Summary	ES1
Overview Map	2
Detail Map	3
Map Findings Summary	4
Map Findings	9
Orphan Summary	7879
Government Records Searched/Data Currency Tracking	GR-1

GEOCHECK ADDENDUM

Physical Setting Source Addendum	A-1
Physical Setting Source Summary	A-2
Physical Setting Source Map	A-9
Physical Setting Source Map Findings	A-10
Physical Setting Source Records Searched	PSGR-1

Thank you for your business.
Please contact EDR at 1-800-352-0050
with any questions or comments.

Disclaimer - Copyright and Trademark Notice

This Report contains certain information obtained from a variety of public and other sources reasonably available to Environmental Data Resources, LLC. It cannot be concluded from this Report that coverage information for the target and surrounding properties does not exist from other sources. This Report is provided on an "AS IS", "AS AVAILABLE" basis. **NO WARRANTY EXPRESS OR IMPLIED IS MADE WHATSOEVER IN CONNECTION WITH THIS REPORT. ENVIRONMENTAL DATA RESOURCES, LLC AND ITS SUBSIDIARIES, AFFILIATES AND THIRD PARTY SUPPLIERS DISCLAIM ALL WARRANTIES, OF ANY KIND OR NATURE, EXPRESS OR IMPLIED, ARISING OUT OF OR RELATED TO THIS REPORT OR ANY OF THE DATA AND INFORMATION PROVIDED IN THIS REPORT, INCLUDING WITHOUT LIMITATION, ANY WARRANTIES REGARDING ACCURACY, QUALITY, CORRECTNESS, COMPLETENESS, COMPREHENSIVENESS, SUITABILITY, MERCHANTABILITY, FITNESS FOR A PARTICULAR PURPOSE, TITLE, NON-INFRINGEMENT, MISAPPROPRIATION, OR OTHERWISE. ALL RISK IS ASSUMED BY THE USER. IN NO EVENT SHALL ENVIRONMENTAL DATA RESOURCES, LLC OR ITS SUBSIDIARIES, AFFILIATES OR THIRD PARTY SUPPLIERS BE LIABLE TO ANYONE FOR ANY DIRECT, INCIDENTAL, INDIRECT, SPECIAL, CONSEQUENTIAL OR OTHER DAMAGES OF ANY TYPE OR KIND (INCLUDING BUT NOT LIMITED TO LOSS OF PROFITS, LOSS OF USE, OR LOSS OF DATA) INFORMATION PROVIDED IN THIS REPORT.** Any analyses, estimates, ratings, environmental risk levels, or risk codes provided in this Report are provided for illustrative purposes only, and are not intended to provide, nor should they be interpreted as providing any facts regarding, or prediction or forecast of, any environmental risk for any property. Only an assessment performed by a qualified environmental professional can provide findings, opinions or conclusions regarding the environmental risk or conditions in, on or at any property.

Copyright 2024 by Environmental Data Resources, LLC. All rights reserved. Reproduction in any media or format, in whole or in part, of any report or map of Environmental Data Resources, LLC, or its affiliates, is prohibited without prior written permission.

EDR and its logos (including Sanborn and Sanborn Map) are trademarks of Environmental Data Resources, LLC or its affiliates. All other trademarks used herein are the property of their respective owners.

EXECUTIVE SUMMARY

A search of available environmental records was conducted by Environmental Data Resources, Inc (EDR). The report was designed to assist parties seeking to meet the search requirements of EPA's Standards and Practices for All Appropriate Inquiries (40 CFR Part 312), the ASTM Standard Practice for Environmental Site Assessments (E1527 - 21), the ASTM Standard Practice for Environmental Site Assessments for Forestland or Rural Property (E2247 - 16), the ASTM Standard Practice for Limited Environmental Due Diligence: Transaction Screen Process (E1528 - 22) or custom requirements developed for the evaluation of environmental risk associated with a parcel of real estate.

TARGET PROPERTY INFORMATION

ADDRESS

BRYANT PARK
NEW YORK, NY 10018

COORDINATES

Latitude (North):	40.7512140 - 40° 45' 4.37''
Longitude (West):	73.9854600 - 73° 59' 7.65''
Universal Tranverse Mercator:	Zone 18
UTM X (Meters):	585647.4
UTM Y (Meters):	4511423.5
Elevation:	61 ft. above sea level

USGS TOPOGRAPHIC MAP ASSOCIATED WITH TARGET PROPERTY

Target Property:	TP
Source:	U.S. Geological Survey
Target Property:	SE
Source:	U.S. Geological Survey
Target Property:	SW
Source:	U.S. Geological Survey
Target Property:	NW
Source:	U.S. Geological Survey

AERIAL PHOTOGRAPHY IN THIS REPORT

Portions of Photo from:	20190830, 20190917
Source:	USDA

MAPPED SITES SUMMARY

Target Property Address:
BRYANT PARK
NEW YORK, NY 10018

Click on Map ID to see full detail.

MAP ID	SITE NAME	ADDRESS	DATABASE ACRONYMS	RELATIVE ELEVATION	DIST (ft. & mi.) DIRECTION
A1	MANHOLE 7491	68 W 39TH ST	NY Spills	Higher	1 ft.
A2	ENKI PROPERTIES LLC	70 WEST 39TH STREET	NY AST	Higher	1 ft.
A3	CON EDISON SERVICE B	51 W 39TH ST	NJ MANIFEST	Higher	1 ft.
A4	CON EDISON SERVICE B	64 W 39TH ST	RCRA NonGen / NLR, NY MANIFEST	Higher	1 ft.
A5	CON EDISON SERVICE B	51 W 39TH ST	RCRA NonGen / NLR, FINDS, ECHO, NY MANIFEST	Higher	1 ft.
A6	CON ED MANHOLE 7480	I/F/O 39-41 WEST 39T	NY Spills	Higher	1 ft.
A7	SPILL NUMBER 0204210	59-65 WEST 39TH STRE	NY Spills	Higher	1 ft.
A8	MANHOLE # 07476	57-59 WEST 39TH STRE	NY Spills	Higher	1 ft.
A9	CON EDISION - V3355	59 W. 39 ST. 59 W. 3	RCRA NonGen / NLR, NY MANIFEST	Higher	1 ft.
A10	FALCON PROPERTIES	66 WEST 39TH STREET	NY Spills	Higher	1 ft.
A11	47 WEST 39TH ST	47 WEST 39TH ST	NY Spills	Higher	1 ft.
A12	MANHOLE # 07491	66-68 WEST 39TH ST	NY Spills	Higher	1 ft.
A13	VAULT 3355	59 WEST 39TH ST	NY Spills	Higher	1 ft.
B14	3 GALLONS OF XFMR OI	25 W 39 STREET	NY Spills	Higher	1 ft.
A15	CON EDISON	33 W 39TH ST	RCRA NonGen / NLR, FINDS, ECHO	Higher	1 ft.
A16	BUNIKA CASTING CO	62 W 39TH ST ROOM 20	RCRA NonGen / NLR, FINDS, ECHO, NY MANIFEST	Higher	1 ft.
B17	40TH STREET TENANTS	32 WEST 40TH STREET	NY UST, NY MANIFEST	Higher	1 ft.
B18	CON EDISON	32 W 40TH ST	NJ MANIFEST	Higher	1 ft.
A19	CON EDISON - VAULT V	42 W 39TH ST	NY MANIFEST	Higher	1 ft.
A20	CON EDISON	33 W 39TH ST	NJ MANIFEST	Higher	1 ft.
A21	CON EDISON	50 W 39TH ST	RCRA NonGen / NLR	Higher	1 ft.
A22	ENTHONE-OMI INC	42 W 39TH ST 14TH FL	RCRA NonGen / NLR, FINDS, ECHO, NY MANIFEST, RI...	Higher	1 ft.
B23	CON EDISON	32 W 40TH ST	RCRA NonGen / NLR	Higher	1 ft.
A24	42-52 WEST 39 STREET	42 WEST 39TH STREET	NY AST	Higher	1 ft.
A25	CON EDISON - VAULT V	42 W 39TH ST	RCRA-LQG	Higher	1 ft.
A26	BWW 39 COMPANY	37 WEST 39TH STREET	UST FINDER	Higher	1 ft.
A27	BWW 39 COMPANY	35-37 WEST 39TH STRE	NY AST	Higher	1 ft.
B28	CONSOLIDATED EDISON	25 W 39TH ST	RCRA NonGen / NLR, NY MANIFEST	Higher	1 ft.
A29	CON EDISON SERVICE B	79 W 38TH ST	RCRA NonGen / NLR, FINDS, ECHO, NY MANIFEST	Lower	1 ft.
A30	CON EDISON SERVICE B	79 W 38TH ST	NJ MANIFEST	Lower	1 ft.
A31	BWW 39 COMPANY	37 WEST 39TH STREET	NY UST	Higher	1 ft.
A32	CON EDISON	50 W 39TH ST	NY MANIFEST	Higher	1 ft.
A33	CON EDISON	33 W 39TH ST	NY MANIFEST	Higher	1 ft.
A34	CON EDISON	50 W 39TH ST	NJ MANIFEST	Higher	1 ft.
A35	PIGRANEL MANAGEMENT	54 WEST 39TH STREET	NY AST	Higher	1 ft.
A36	HAMILTON CAST CO	62 W 39TH ST	RCRA NonGen / NLR, FINDS, ECHO	Higher	1 ft.
B37	40TH STREET TENANTS	32 WEST 40TH STREET	UST FINDER	Higher	1 ft.
A38	CON EDISON SERVICE B	47 W 38TH ST	NJ MANIFEST	Higher	1 ft.
B39	CON EDISON SERVICE B	26 W 39TH ST FRONT O	RCRA NonGen / NLR, FINDS, ECHO, NY MANIFEST	Higher	1 ft.

MAPPED SITES SUMMARY

Target Property Address:
BRYANT PARK
NEW YORK, NY 10018

Click on Map ID to see full detail.

MAP ID	SITE NAME	ADDRESS	DATABASE ACRONYMS	RELATIVE ELEVATION	DIST (ft. & mi.) DIRECTION
B40	CON EDISON SERVICE B	26 W 39TH ST FRONT O	NJ MANIFEST	Higher	1 ft.
A41	CONSOLIDATED EDISON	65 W 38 ST V4392	NY MANIFEST	Lower	1 ft.
B42	32 W. 39TH MIDTOWN P	32 WEST 39TH STREET	UST FINDER	Higher	1 ft.
A43	CON EDISON MANHOLE:	63 W 38TH ST	NJ MANIFEST	Higher	1 ft.
A44	63 WEST 38TH STREET	63 WEST 38TH STREET	NY AST	Higher	1 ft.
A45	74 W 38 ST	74 W 38TH ST	NY AST	Lower	1 ft.
A46	CON EDISON SERVICE B	69 W 38TH ST OPPOSIT	RCRA NonGen / NLR, FINDS, ECHO, NY MANIFEST	Lower	1 ft.
A47	CON EDISON SERVICE B	63 W 38TH ST	RCRA NonGen / NLR, NY MANIFEST	Higher	1 ft.
A48	APICELLA JEWELERS	40 W 39TH ST	RCRA NonGen / NLR, FINDS, ECHO, NY MANIFEST	Higher	1 ft.
B49	CON EDISON SERVICE B	32 W 39TH ST FRONT O	RCRA NonGen / NLR, FINDS, ECHO, NY MANIFEST	Higher	1 ft.
A50	63 WEST 38TH STREET	63 WEST 38TH STREET	NY AST	Higher	1 ft.
A51	63 WEST 38TH LLC	63 W 38TH ST	RCRA-LQG, NY MANIFEST	Higher	1 ft.
B52	26 WEST 39TH LLC	30 W 39TH ST	RCRA NonGen / NLR, E MANIFEST	Higher	1 ft.
B53	32 WEST 39TH STREET	32 WEST 39TH STREET	NY LTANKS	Higher	1 ft.
A54	CON EDISON MANHOLE:	47-5 W 38TH ST & E 6	RCRA NonGen / NLR, NY MANIFEST	Higher	1 ft.
A55	STONE PARK LLC	63 W 38TH ST - 6TH F	RCRA NonGen / NLR, FINDS, ECHO, NY MANIFEST	Higher	1 ft.
B56	32 W. 39TH MIDTOWN P	32 WEST 39TH STREET	NY LTANKS, NY UST	Higher	1 ft.
A57	UNKNOWN BUSINESS	63 WEST 38TH ST	NY Spills	Higher	1 ft.
B58	EXCEPTIONAL OPTICALS	28 W 39TH ST	RCRA NonGen / NLR, FINDS, ECHO	Higher	1 ft.
A59	OFFICE BLDG	63 WEST 38	NY Spills	Higher	1 ft.
A60	RAUNER & STRAUSS INC	49 W 38TH ST	RCRA NonGen / NLR, FINDS, ECHO	Higher	1 ft.
A61	CON EDISON SERVICE B	47 W 38TH ST	RCRA NonGen / NLR, FINDS, ECHO, NY MANIFEST	Higher	1 ft.
B62	26 WEST 39TH LLC	30 W 39TH ST	NY MANIFEST	Higher	1 ft.
A63	63 W 38TH ST/FABRICO	63 WEST 38TH STREET	NY Spills	Higher	1 ft.
A64	CON EDISON MANHOLE:	63 W 38TH ST	RCRA NonGen / NLR, NY MANIFEST	Higher	1 ft.
B65	CON EDISON SERVICE B	32 W 39TH ST FRONT O	NJ MANIFEST	Higher	1 ft.
A66	49 W 38TH ST	49 WEST 38TH STREET	NY AST	Higher	1 ft.
A67	CON EDISON	FO 40 W 39TH ST	NY MANIFEST	Higher	1 ft.
A68	57 WEST 38TH ST COND	57 WEST 38TH STREET	NY AST	Higher	1 ft.
A69	CON EDISON SERVICE B	63 W 38TH ST	NJ MANIFEST	Higher	1 ft.
A70	CON EDISON SERVICE B	49 W 38TH ST	RCRA NonGen / NLR, NY MANIFEST, NJ MANIFEST	Higher	1 ft.
A71	CON EDISON SERVICE B	69 W 38TH ST OPPOSIT	NJ MANIFEST	Lower	1 ft.
C72	39-48 W 38TH STREET	39-43 W 38TH ST	UST FINDER	Higher	1 ft.
C73	CON EDISON MANHOLE:	33 W 38TH ST	NJ MANIFEST	Higher	1 ft.
C74	KANE DAN PLATING CO		PFAS ECHO	Higher	1 ft.
D75	1010 WEST 39TH ST	1010 WEST 39TH ST	NY Spills	Higher	1 ft.
C76	CON EDISON SERVICE B	56 W 38TH ST	RCRA NonGen / NLR, FINDS, ECHO, NY MANIFEST	Higher	1 ft.
B77	CON EDISON V3554	18 W 39TH ST	RCRA NonGen / NLR, NY MANIFEST	Higher	1 ft.
C78	CON EDISON MANHOLE:	33 W 38TH ST	RCRA NonGen / NLR, FINDS, ECHO, NY MANIFEST	Higher	1 ft.

MAPPED SITES SUMMARY

Target Property Address:
BRYANT PARK
NEW YORK, NY 10018

Click on Map ID to see full detail.

MAP ID	SITE NAME	ADDRESS	DATABASE ACRONYMS	RELATIVE ELEVATION	DIST (ft. & mi.) DIRECTION
B79	SAKS FIFTH AVENUE AL	16 WEST 39TH STREET	E MANIFEST	Higher	1 ft.
C80	CINDERELLA FLOWER CO	60 W 38TH ST	RCRA NonGen / NLR, NY MANIFEST	Higher	1 ft.
C81	VIDEART OPTICAL EFFE	39 W 38TH ST	RCRA NonGen / NLR, FINDS, ECHO, NY MANIFEST	Higher	1 ft.
C82	CON EDISON	64 W 38 ST	NY MANIFEST	Higher	1 ft.
C83	39-48 W 38TH STREET	39-43 W 38TH ST	NY UST, NY Spills	Higher	1 ft.
C84	CON EDISON	62 W 38TH ST	RCRA NonGen / NLR	Higher	1 ft.
E85	CLINTON 66 INC	1010 AVE OF THE AMER	EDR Hist Auto	Lower	1 ft.
B86	ROADWAY	29 WEST 38 ST	NY Spills	Higher	1 ft.
C87	CON EDISON SERVICE B	56 W 38TH ST	NJ MANIFEST	Higher	1 ft.
E88	ATLAS NEW YORK	66 WEST 38TH STREET	NY AST	Lower	1 ft.
C89	39 WEST 38TH STREET	39 WEST 38 STREET	UST FINDER	Higher	1 ft.
B90	29 WEST 38 ASSOCIATE	29 WEST 38TH STREET	NY AST	Higher	1 ft.
C91	CON EDISON	FO 33 W 38 ST	NY MANIFEST	Higher	1 ft.
C92	HESKEL'S W 38TH ST.	60-64 WEST 38TH ST	NY AST	Higher	1 ft.
C93	39 WEST 38TH STREET	39 WEST 38 STREET	NY UST	Higher	1 ft.
C94	CON EDISON	62 W 38TH ST	NJ MANIFEST	Higher	1 ft.
C95	21 WEST 38 STREET	21 WEST 38 STREET	NY AST	Higher	1 ft.
C96	VENAVILLA FASHIONS	38 WEST 38TH STREET	NY LTANKS	Higher	1 ft.
C97	CON ED - V 3601	48 W 38 ST	RCRA NonGen / NLR, NY MANIFEST	Higher	1 ft.
C98	OLEF CREATIONS INC	42 W 38TH ST	RCRA NonGen / NLR, FINDS, ECHO	Higher	1 ft.
C99	JAY SUITES	15 WEST 38TH STREET	NY AST	Higher	1 ft.
C100	KANE DAN PLATING CO	42 W 38TH ST	RCRA NonGen / NLR, FINDS, ECHO	Higher	1 ft.
C101	NYCDEP	42 W 38TH ST	NY MANIFEST	Higher	1 ft.
C102	42 W 38 ST	42 W 38TH STREET	NY AST	Higher	1 ft.
D103	VAULT # 1100	2 W. 39TH ST	NY Spills	Higher	1 ft.
C104	25 W 38 ST	25 W 38 ST	NY AST	Higher	1 ft.
C105	CON EDISON	15-17 W 38TH ST & 5T	NY MANIFEST	Higher	1 ft.
E106	1000 6TH AVE. LLC	65 WEST 37TH STREET	NY AST	Lower	1 ft.
E107	49 WEST 37TH STREET	49 WEST 37TH STREET	NY Spills	Lower	1 ft.
C108	CON EDISON	30 W 38 ST	NY MANIFEST	Higher	1 ft.
E109	CON EDISON SERVICE B	65 W 37TH ST	RCRA NonGen / NLR, FINDS, ECHO, NY MANIFEST	Lower	1 ft.
C110	CON EDISON SERVICE B	23 W 38TH ST	RCRA NonGen / NLR, NY MANIFEST	Higher	1 ft.
C111	CON EDISON	46 W 38 ST	NY MANIFEST	Higher	1 ft.
E112	49 WEST 37TH STREET	49 WEST 37TH STREET	NY AST	Lower	1 ft.
C113	SECOND ASSOCIATES LL	40 WEST 38TH STREET	NY AST	Higher	1 ft.
C114	CON EDISON	17 W 38 ST	NY MANIFEST	Higher	1 ft.
E115	WEPRA CO INC	49 W 37TH ST FLOOR 1	RCRA NonGen / NLR, FINDS, ECHO, NY MANIFEST	Lower	1 ft.
C116	48 W 38 ST	48 WEST 38TH STREET	NY AST	Higher	1 ft.
C117	WASSERSTEIN BROS.	34 WEST 38TH STREET	NY AST	Higher	1 ft.

MAPPED SITES SUMMARY

Target Property Address:
BRYANT PARK
NEW YORK, NY 10018

Click on Map ID to see full detail.

MAP ID	SITE NAME	ADDRESS	DATABASE ACRONYMS	RELATIVE ELEVATION	DIST (ft. & mi.) DIRECTION
C118	MULTIPLE DWELLING	42 WEST 38TH ST	NY Spills	Higher	1 ft.
E119	CON EDISON SERVICE B	65 W 37TH ST	NJ MANIFEST	Lower	1 ft.
D120	LORD & TAYLOR	424 FIFTH AVE	NY AST	Higher	1 ft.
C121	28 WEST 38TH ST	28 WEST 38TH ST	NY Spills	Higher	1 ft.
F122	CON EDISON V0174	13 W 37TH ST	RCRA NonGen / NLR, NY MANIFEST	Higher	1 ft.
G123	CON EDISON	39 W 37 ST & 6TH AVE	RCRA NonGen / NLR, NY MANIFEST, NJ MANIFEST	Higher	1 ft.
D124	LORD & TAYLOR	424 5TH AVE	NY Spills, RCRA NonGen / NLR, NY MANIFEST, E...	Higher	1 ft.
G125	MAN HOLE 6988	39 WEST 37TH STREET	NY LTANKS, NY Spills	Higher	1 ft.
F126	CON EDISON	33 W 37TH ST FO	RCRA NonGen / NLR, NY MANIFEST	Higher	1 ft.
F127	PARK RIDGE INTERNATI	40 W 37TH ST	NY AST	Higher	1 ft.
E128	990 AVE OF THE AMERI	990 AVENUE OF THE AM	UST FINDER	Lower	1 ft.
G129	NANCAR PLATING INC		PFAS ECHO	Higher	1 ft.
F130	CON EDISON MANHOLE:	21 W 37TH ST W OF 5T	RCRA NonGen / NLR, NY MANIFEST	Higher	1 ft.
G131	39 WEST 37TH STREET	39 WEST 37TH STREET	NY AST	Higher	1 ft.
E132	CON EDISON SERVICE B	64 W 37TH ST	NJ MANIFEST	Lower	1 ft.
G133	CON EDISON MANHOLE 6	39B W 37TH ST & 6TH	RCRA NonGen / NLR, NY MANIFEST, NJ MANIFEST	Higher	1 ft.
G134	CONSOLIDATED EDISON	39 W 37TH ST	RCRA NonGen / NLR, NY MANIFEST	Higher	1 ft.
F135	CON EDISON - MANHOLE	19 W 37TH ST	RCRA-LQG, NY MANIFEST, NJ MANIFEST	Higher	1 ft.
C136	28 W 38TH ST	28 W 38TH ST	NY Spills	Higher	1 ft.
F137	MAN HOLE 57793 EMIS	13 WEST 37 ST	NY Spills	Higher	1 ft.
D138	CONSOLIDATED EDISON	1 W 38TH ST	RCRA NonGen / NLR, NY MANIFEST	Higher	1 ft.
F139	15 WEST 37TH STREET	15 WEST 37TH STREET	NY LTANKS, NY Spills	Higher	1 ft.
G140	FORTY EIGHT THIRTY S	48 WEST 37TH STREET	NY AST	Lower	1 ft.
F141	SERVICE BOX 37 WEST	37 WEST 37TH ST	NY Spills	Higher	1 ft.
F142	ABNER PROPERTIES	37 WEST 37TH STREET	UST FINDER	Higher	1 ft.
F143	ABNER PROPERTIES COM	37 WEST 37TH STREET	NY UST	Higher	1 ft.
E144	CON EDISON SERVICE B	64 W 37TH ST	RCRA NonGen / NLR, FINDS, ECHO, NY MANIFEST	Lower	1 ft.
E145	LEATHERCRAFT PROCESS	62 W 37TH ST	EDR Hist Cleaner	Lower	1 ft.
F146	15 WEST 37TH STREET	15 WEST 37TH STREET	NY AST	Higher	1 ft.
F147	GUY CONTI ART & DESI	15 WEST 37TH 13TH FL	RCRA-SQG, NY MANIFEST, NJ MANIFEST, E MANIFEST	Higher	1 ft.
F148	15 WEST 37TH ST BUIL	15 WEST 37TH ST	RCRA NonGen / NLR, ICIS, US AIRS, NY MANIFEST	Higher	1 ft.
C149	26-28 W 38 ST	26-28 WEST 38TH STRE	NY AST	Higher	1 ft.
D150	HARRISON SERVICES IN	8 W 38TH ST	RCRA NonGen / NLR, FINDS, ECHO, NY MANIFEST	Higher	1 ft.
E151	56 WEST 37TH STREET	56 WEST 37TH STREET	NY Spills	Lower	1 ft.
G152	NANCAR PLATING INC	39 W 37TH ST	RCRA NonGen / NLR, NY MANIFEST	Higher	1 ft.
F153	CON EDISON SERVICE B	29 W 37TH ST	RCRA NonGen / NLR, FINDS, ECHO, NY MANIFEST	Higher	1 ft.
F154	VAULT # 174 EMIS 217	13 WEST 37TH ST	NY Spills	Higher	1 ft.
F155	CON EDISON MANHOLE:	21 W 37TH ST W OF 5T	NJ MANIFEST	Higher	1 ft.
G156	KEEN JEWELRY MFG COR	39 W 37TH ST RM 502	RCRA NonGen / NLR, NY MANIFEST	Higher	1 ft.

MAPPED SITES SUMMARY

Target Property Address:
BRYANT PARK
NEW YORK, NY 10018

Click on Map ID to see full detail.

MAP ID	SITE NAME	ADDRESS	DATABASE ACRONYMS	RELATIVE ELEVATION	DIST (ft. & mi.) DIRECTION
F157	CONSOLIDATED EDISON	V8608-49 W 37TH ST	NY MANIFEST	Higher	1 ft.
G158	CON EDISON	39 W 37TH ST	RCRA NonGen / NLR, FINDS, ECHO, NY MANIFEST, NJ...	Higher	1 ft.
F159	CONSOLIDATED EDISON	19 W 37TH ST	NY MANIFEST	Higher	1 ft.
F160	MANHOLE 203-1065-9/	IN FRONT OF 21 W 37T	NY Spills	Higher	1 ft.
G161	CON EDISON SERVICE B	37 W 37TH ST & 6 AVE	RCRA NonGen / NLR, NY MANIFEST, NJ MANIFEST	Higher	1 ft.
D162	M&M 38TH STREET DE,	22-24 WEST 38TH STRE	NY AST	Higher	1 ft.
E163	990 AVE OF THE AMERI	990 AVENUE OF THE AM	NY UST	Lower	1 ft.
G164	CON EDISON	39 W 37TH ST FO	RCRA NonGen / NLR, NY MANIFEST, NJ MANIFEST	Higher	1 ft.
F165	25 WEST 37TH ST	25 WEST 37TH ST	NY AST	Higher	1 ft.
F166	CON EDISON SERVICE B	29 W 37TH ST	NJ MANIFEST	Higher	1 ft.
G167	VAULT	39 WEST 37 ST	NY Spills	Higher	1 ft.
G168	TOWN & COUNTRY FINE	45 W 36TH ST	RCRA NonGen / NLR	Lower	1 ft.
G169	CON EDISON	59 W 36TH ST	RCRA NonGen / NLR	Lower	1 ft.
F170	E M G CREATIONS INC	8-10 W 37TH ST 9TH F	RCRA NonGen / NLR, FINDS, ECHO	Higher	1 ft.
H171	CON EDISON SERVICE B	65 W 36TH ST	RCRA NonGen / NLR, FINDS, ECHO, NY MANIFEST	Lower	1 ft.
G172	CON EDISON	59 W 36TH ST	RCRA NonGen / NLR	Lower	1 ft.
F173	FACETJEWELRY	36 W 37TH ST	NY MANIFEST	Higher	1 ft.
G174	53 WEST 36TH ST	53 W. 36TH ST.	NY LTANKS	Lower	1 ft.
G175	TANK TEST FAILURE AN	45 WEST 36TH STREET	NY Spills	Lower	1 ft.
F176	MAIA MFG INC	10 W 37TH ST 10TH FL	RCRA NonGen / NLR, FINDS, ECHO	Higher	1 ft.
H177	CON EDISON SERVICE B	61 W 36TH ST E OF 7T	RCRA NonGen / NLR, NY MANIFEST	Lower	1 ft.
G178	TOWN AND COUNTRY	45 WEST 36TH ST	NY Spills	Lower	1 ft.
H179	CON EDISON SERVICE B	65 W 36TH ST	NJ MANIFEST	Lower	1 ft.
G180	45 WEST 36TH STREET	45 W. 36 TH STREET	NY AST	Lower	1 ft.
G181	ANCHOR CASTING CO IN	53 W 36TH ST	RCRA NonGen / NLR, FINDS, ECHO	Lower	1 ft.
G182	800 NORTHERN BOULEVA	53 WEST 36TH STREET	NY AST	Lower	1 ft.
G183	COMMERCIAL BLDG	59 WEST 36TH STREET	NY Spills	Lower	1 ft.
G184	CON EDISON	59 WEST 36 STREET	NJ MANIFEST	Lower	1 ft.
G185	CON EDISON	59 W 36TH ST	NJ MANIFEST	Lower	1 ft.
H186	COMMERCIAL BUILDING	65 WEST 36TH ST	NY Spills	Lower	1 ft.
H187	CON EDISON SERVICE B	72 W 36TH ST	RCRA NonGen / NLR, NY MANIFEST, NJ MANIFEST	Lower	1 ft.
F188	DCCH BUILDING	11 WEST 37TH STREET	NY Spills	Higher	1 ft.
F189	FACET JEWELRY	36 W 37TH ST	RCRA NonGen / NLR, FINDS, ECHO	Higher	1 ft.
F190	BLACK & BEANS RICE I	10 W 37TH ST 10TH FL	RCRA NonGen / NLR	Higher	1 ft.
H191	6536 ASSOCIATES LLC	65 W 36 STREET	NY AST	Lower	1 ft.
F192	10 WEST 37TH ST	10 WEST 37TH ST	NY Spills	Higher	1 ft.
F193	CON ED	2 W 37TH ST	NY AST, NY MANIFEST	Higher	1 ft.
F194	ALBA DESIGNS - JEWER	10 W 37TH ST 6TH FLO	RCRA NonGen / NLR, FINDS, ECHO	Higher	1 ft.
G195	BLACKTOP	43-41 W 36TH STREET	NY Spills	Lower	1 ft.

MAPPED SITES SUMMARY

Target Property Address:
BRYANT PARK
NEW YORK, NY 10018

Click on Map ID to see full detail.

MAP ID	SITE NAME	ADDRESS	DATABASE ACRONYMS	RELATIVE ELEVATION	DIST (ft. & mi.) DIRECTION
H196	CON EDISON SERVICE B	61 W 36TH ST E OF 7T	NJ MANIFEST	Lower	1 ft.
F197	36 W 37TH ST	36 WEST 37TH STREET	NY AST	Higher	1 ft.
G198	CON EDISON	59 W 36TH ST	NY MANIFEST	Lower	1 ft.
F199	SPILL NUMBER 0013330	15-17 WEST 36TH ST	NY Spills	Higher	1 ft.
F200	APARTMENT BUILDING	13 WEST 36TH STREET	NY AST, NY Spills	Higher	1 ft.
F201	ESSILORLUXOTTICA USA	1 WEST 37TH STREET	NY AST	Higher	1 ft.
F202	12 W 37 ST	12 WEST 37TH STREET	NY AST	Higher	1 ft.
I203	BUSINESS	29 WEST 36TH ST	NY Spills	Higher	1 ft.
F204	CON EDISON	19 W 36TH ST	RCRA NonGen / NLR, FINDS, ECHO	Higher	1 ft.
H205	CON EDISON	63 W 35TH ST	RCRA NonGen / NLR	Lower	1 ft.
G206	BROADWAY 36TH REALTY	29 WEST 36TH STREET	NY AST	Higher	1 ft.
H207	CON EDISON	63 W 35TH ST	NY MANIFEST	Lower	1 ft.
F208	CON EDISON TRANSFORM	19 W 36TH ST	RCRA NonGen / NLR, NY MANIFEST	Higher	1 ft.
G209	CON EDISON SERVICE B	35 W 36TH ST	RCRA NonGen / NLR, NY MANIFEST	Lower	1 ft.
F210	19-23 WEST 36TH ST	19 WEST 36TH ST	NY AST	Higher	1 ft.
I211	CON EDISON	48 W 36TH ST	RCRA NonGen / NLR, FINDS, ECHO	Lower	1 ft.
H212	CON ED VAULT 3351	64-70 WEST 36TH STRE	NY Spills	Lower	1 ft.
H213	CON EDISON	56 W 36TH ST	RCRA NonGen / NLR	Lower	1 ft.
F214	CON EDISON - TRANSFO	1 W 37 ST	RCRA-LQG	Higher	1 ft.
F215	SACHSOL REALTY CORP	8-10 WEST 37TH ST.	NY AST	Higher	1 ft.
F216	CON ED	1 W 37 ST	NY MANIFEST	Higher	1 ft.
G217	P B F INC	35 W 36TH ST 5TH FL	RCRA NonGen / NLR, FINDS, ECHO, NY MANIFEST	Lower	1 ft.
I218	25 WEST 36TH STREET	25 W 36TH ST - 6TH F	RCRA NonGen / NLR, FINDS, ECHO, NY MANIFEST	Higher	1 ft.
F219	13 WEST 36TH STREET	13 WEST 36TH ST	NY LTANKS	Higher	1 ft.
I220	25 W 36TH ST	25 W 36TH ST	NY LTANKS	Higher	1 ft.
I221	PANETTA JEWELRY CO I	25 W 36TH ST	RCRA NonGen / NLR, FINDS, ECHO, NY MANIFEST	Higher	1 ft.
F222	CON EDISON	19 W 36TH ST	NJ MANIFEST	Higher	1 ft.
I223	CON EDISON	48 W 36TH ST	NJ MANIFEST	Lower	1 ft.
F224	CONCRETE	19 WEST 36 ST	NY Spills	Higher	1 ft.
H225	CON EDISION - VS1170	56 W.36 ST. 56 W.36	RCRA NonGen / NLR, NY MANIFEST	Lower	1 ft.
H226	CON EDISON	64 W 36TH ST	NJ MANIFEST	Lower	1 ft.
H227	CON EDISON	56 W 36TH ST	NJ MANIFEST	Lower	1 ft.
I228	CON EDISON	48 W 36TH ST	NY MANIFEST	Lower	1 ft.
J229	CON EDISON - TRANSFO	2 W 37TH ST	RCRA-LQG	Higher	1 ft.
J230	CON EDISON - TRANSFO	2 W 37TH ST	NJ MANIFEST	Higher	1 ft.
F231	VARTEST LABORATORIES	19 W 36TH ST, 10TH F	ICIS, US AIRS, NY DRYCLEANERS	Higher	1 ft.
F232	SPILL NUMBER 0208584	15-17 W.36TH ST	NY Spills	Higher	1 ft.
H233	SL GREEN OPERATING P	70 WEST 36TH STREET	NY AST	Lower	1 ft.
I234	COMMERCIAL BLDG TTF	25 WEST 36TH ST	NY LTANKS	Higher	1 ft.

MAPPED SITES SUMMARY

Target Property Address:
BRYANT PARK
NEW YORK, NY 10018

Click on Map ID to see full detail.

MAP ID	SITE NAME	ADDRESS	DATABASE ACRONYMS	RELATIVE ELEVATION	DIST (ft. & mi.) DIRECTION
H235	APT BUILDING	70 WEST 36 ST	NY Spills	Lower	1 ft.
H236	CON EDISON	63 W 35TH ST	NJ MANIFEST	Lower	1 ft.
H237	CON EDISON	64 W 36TH ST	NY MANIFEST	Lower	1 ft.
F238	4-6 WEST 37TH STREET	4-6 WEST 37TH STREET	NY AST	Higher	1 ft.
H239	CON EDISON	64 W 36TH ST	RCRA NonGen / NLR	Lower	1 ft.
H240	COMMERCIAL TTF	70 W 36TH STREET	NY LTANKS	Lower	1 ft.
G241		35 WEST 36TH ST	NY Spills, NY NYC LAND USE	Lower	1 ft.
G242	CON EDISON SERVICE B	35 W 36TH ST	NJ MANIFEST	Lower	1 ft.
G243	COMMERCIAL BUILDING	29 WEST 36TH	NY Spills	Higher	1 ft.
F244	DAVAL 36 ASSOCIATES	15 WEST 36TH STREET	UST FINDER	Higher	1 ft.
I245	25 WEST 36TH REALTY	25 WEST 36 STREET	NY AST	Higher	1 ft.
H246	CON EDISON	56 W 36TH ST	NY MANIFEST	Lower	1 ft.
F247	WEST MARINE #132	12 WEST 37TH	E MANIFEST	Higher	1 ft.
G248	35 WEST 36TH ST	35 WEST 36TH ST	NY AST	Lower	1 ft.
H249	70 W 36 ST	70 WEST 36TH STREET	NY AST	Lower	1 ft.
F250	DAVAL 36 ASSOCIATES	15 WEST 36TH STREET	NY AST	Higher	1 ft.
H251	CONSOLIDATED EDISON	52 W 36 ST VS1170	NY MANIFEST	Lower	1 ft.
F252	CON EDISON - TRANSFO	1 W 37 ST	NJ MANIFEST	Higher	1 ft.
I253	ADDS CO THE	30 W 36TH ST	RCRA NonGen / NLR, FINDS, ECHO, NY MANIFEST	Lower	1 ft.
I254	411-421 WEST 35TH ST	41-421 WEST 35TH STR	UST FINDER	Lower	1 ft.
I255	GUSENBERGER F & SONS	35 W 35TH ST FL 45	EDR Hist Cleaner	Lower	1 ft.
I256	CLEANIQUE DRY CLEANE	12 W 36TH ST	EDR Hist Cleaner	Higher	1 ft.
I257	7 WEST 36TH ST	7 WEST 36TH ST	NY Spills	Higher	1 ft.
I258	28 W. 36 HERALD PROP	28-30 WEST 36TH STRE	NY AST	Lower	1 ft.
I259	20 WEST 36TH STREET	20 WEST 36TH STREET	UST FINDER	Higher	1 ft.
I260	STATECOURT ENTERPRIS	20 WEST 36TH STREET	NY UST	Higher	1 ft.
J261	THE LANGHAM, NEW YOR	400 FIFTH AVENUE	NY AST	Higher	1 ft.
K262	CON EDISON SERVICE B	55 W 35TH ST	RCRA NonGen / NLR, FINDS, ECHO, NY MANIFEST	Lower	1 ft.
I263	7 WEST 36TH STREET	7 WEST 36TH STREET	NY AST	Higher	1 ft.
I264	CON EDISON - SERVICE	33 W 35TH ST	RCRA-LQG, NY MANIFEST	Lower	1 ft.
J265	404 5TH AVENUE	404 5TH AVENUE	NY LTANKS	Higher	1 ft.
K266	CON EDISON MANHOLE 6	49 W 35TH ST	RCRA NonGen / NLR, NY MANIFEST	Lower	1 ft.
I267	CON ED - V 8983	35 W 35 ST	RCRA NonGen / NLR, NY MANIFEST	Lower	1 ft.
I268	411-421 WEST 35TH ST	41-421 WEST 35TH STR	NY UST	Lower	1 ft.
K269	COLLINGWOOD HOTEL	45 W 35 ST	NY AST	Lower	1 ft.
I270	COMMERICAL	16 WEST 36TH STREET	NY Spills	Higher	1 ft.
I271	CON EDISON MANHOLE 6	43 W 35TH ST	RCRA NonGen / NLR, NY MANIFEST	Lower	1 ft.
I272	CON EDISON SERVICE B	36 W 36TH ST E OF 7T	RCRA NonGen / NLR, NY MANIFEST	Lower	1 ft.
J273	LOT 7501,TAXBLOCK 83	400 5 AVENUE	NY E DESIGNATION	Higher	1 ft.

MAPPED SITES SUMMARY

Target Property Address:
BRYANT PARK
NEW YORK, NY 10018

Click on Map ID to see full detail.

MAP ID	SITE NAME	ADDRESS	DATABASE ACRONYMS	RELATIVE ELEVATION	DIST (ft. & mi.) DIRECTION
I274	16 WEST 36TH STREET	16 WEST 36TH STREET	NY AST	Higher	1 ft.
K275	CON EDISON MANHOLE 6	49 W 35TH ST	NJ MANIFEST	Lower	1 ft.
J276	404 FIFTH AVE	404 5TH AVE	NY AST	Higher	1 ft.
I277	35 WEST 35TH STREET	35 WEST 35 ST	NY AST	Lower	1 ft.
I278	CONSOLIDATED EDISON	F/O 12-14 WEST 36TH	NY MANIFEST	Higher	1 ft.
I279	CON EDISON SERVICE B	36 W 36TH ST E OF 7T	NJ MANIFEST	Lower	1 ft.
K280	CON EDISON SERVICE B	59 W 35TH ST	RCRA NonGen / NLR, NY MANIFEST	Lower	1 ft.
J281	CHARACTERS	5 W 36TH ST - 6TH FL	RCRA NonGen / NLR, FINDS, ECHO, NY MANIFEST	Higher	1 ft.
K282	CON EDISON SERVICE B	55 W 35TH ST	NJ MANIFEST	Lower	1 ft.
J283	CON EDISON MANHOLE:	2 W 36TH ST	NJ MANIFEST	Higher	1 ft.
I284	AUSTIN KNIGHT INC	29 W 35TH ST	RCRA NonGen / NLR, FINDS, ECHO, NY MANIFEST	Lower	1 ft.
L285	3 WEST 35TH STREET	3 WEST 35TH STREET	NY AST	Higher	1 ft.
I286	8-10 WEST 36TH STREE	8-10 WEST 36TH STREE	UST FINDER	Higher	1 ft.
I287	JULIUS YOUNG CO	29 W 35TH ST - 12TH	RCRA NonGen / NLR, FINDS, ECHO, NY MANIFEST	Lower	1 ft.
I288	8-10 WEST 36TH STREE	8-10 WEST 36TH STREE	NY UST	Higher	1 ft.
J289	GAMA CREATIONS INC	390 5TH AVE	RCRA NonGen / NLR, FINDS, ECHO, NY MANIFEST	Higher	1 ft.
L290	CON EDISON MANHOLE:	9 W 35TH ST	RCRA NonGen / NLR, NY MANIFEST	Lower	1 ft.
I291	CON EDISON SERVICE B	19 W 35TH ST	RCRA NonGen / NLR, NY MANIFEST	Lower	1 ft.
L292	CON EDISON	3 W 35 ST	NY MANIFEST	Higher	1 ft.
L293	CON EDISON SERVICE B	13 W 35TH E OF 7TH A	NJ MANIFEST	Lower	1 ft.
J294	GAMA CREATIONS INC	390 5TH AVE	RCRA NonGen / NLR	Higher	1 ft.
J295	CON EDISON SERVICE B	390 5TH AVE	NJ MANIFEST	Higher	1 ft.
L296	CON EDISON - 35TH ST	3 W 35TH ST	PA MANIFEST	Higher	1 ft.
L297	CON EDISON SERVICE B	13 W 35TH E OF 7TH A	RCRA NonGen / NLR, NY MANIFEST	Lower	1 ft.
I298	CON EDISON SERVICE B	25 W 35TH ST	RCRA NonGen / NLR, NY MANIFEST	Lower	1 ft.
I299	25-35 ST. NICHOLAS T	25-35 ST. NICHOLAS T	NY AST	Lower	1 ft.
J300	CON EDISON MANHOLE:	2 W 36TH ST	RCRA NonGen / NLR, FINDS, ECHO, NY MANIFEST	Higher	1 ft.
L301	SPILL NUMBER 9914124	372 FIFTH AVE	NY Spills	Higher	1 ft.
L302	CON EDISON - SERVICE	382 5 AVE	NY MANIFEST	Higher	1 ft.
M303	438 5TH AVENUE	436 5TH AVENUE	NY NYC OER	Higher	4, 0.001,
M304	438 5TH AVENUE	436 5TH AVENUE	NY VCP	Higher	4, 0.001,
J305	CVS	420 FIFTH AVE	RCRA-VSQG, NY MANIFEST, E MANIFEST	Higher	5, 0.001,
J306	420 FIFTH AVE. CONDO	420 FIFTH AVE.	NY AST	Higher	5, 0.001,
J307	CVS # 07186	420 5TH AVE	PA MANIFEST	Higher	5, 0.001,
J308	SOIL	420 5TH AVE	NY Spills	Higher	5, 0.001,
K309	CON EDISON	66 W 35TH ST	RCRA NonGen / NLR, FINDS, ECHO	Lower	7, 0.001, SSW
A310	1040 SIXTH AVE	1040 SIXTH AVENUE	NY AST	Higher	12, 0.002, North
A311	APT BUILDING TTF	1040 6TH AVE	NY LTANKS	Higher	12, 0.002, North
A312	NYCDEP	1036 6TH AVE	NY MANIFEST	Higher	12, 0.002, North

MAPPED SITES SUMMARY

Target Property Address:
BRYANT PARK
NEW YORK, NY 10018

Click on Map ID to see full detail.

MAP ID	SITE NAME	ADDRESS	DATABASE ACRONYMS	RELATIVE ELEVATION	DIST (ft. & mi.) DIRECTION
A313	CON EDISON SERVICE B	1026 6TH AVE	RCRA NonGen / NLR, FINDS, ECHO, NY MANIFEST	Lower	13, 0.002, North
A314	CON EDISON SERVICE B	1026 6TH AVE	NJ MANIFEST	Lower	13, 0.002, North
A315	ENKI PROPERTIES LLC	1026 6TH AVENUE	NY AST	Lower	13, 0.002, North
A316	CON EDISON	1025 6TH AVE & 38TH	NY MANIFEST	Lower	14, 0.003, North
A317	CON EDISON SERVICE B	1024 6TH AVE	NJ MANIFEST	Lower	14, 0.003, North
A318	CON EDISON SERVICE B	1024 6TH AVE	RCRA NonGen / NLR, FINDS, ECHO, NY MANIFEST	Lower	14, 0.003, North
E319	CON EDISON SERVICE B	1016 6TH AVE	NJ MANIFEST	Lower	15, 0.003, NNW
E320	CON EDISON SERVICE B	1016 6TH AVE	RCRA NonGen / NLR, FINDS, ECHO, NY MANIFEST	Lower	15, 0.003, NNW
K321	CON EDISON MANHOLE 6	74 W 35TH ST	NJ MANIFEST	Lower	16, 0.003, SW
K322	CON EDISON MANHOLE 6	74 W 35TH ST	RCRA NonGen / NLR, NY MANIFEST	Lower	16, 0.003, SW
E323	CON EDISON SERVICE B	1012 6TH AVE	RCRA NonGen / NLR, FINDS, ECHO, NY MANIFEST	Lower	17, 0.003, NNW
E324	CON EDISON SERVICE B	1012 6TH AVE	NJ MANIFEST	Lower	17, 0.003, NNW
K325	CONSOLIDATED EDISON	66 WEST 35TH STREET	NY MANIFEST	Lower	18, 0.003, SW
K326	66 WEST 35TH STREET	66 WEST 35TH STREET	NY Spills	Lower	18, 0.003, SW
K327	CON EDISON - MANHOLE	F/O 66-74 W. 35 ST	RCRA-LQG, NY MANIFEST	Lower	18, 0.003, SW
K328	CON ED	66 W 35TH ST	NY MANIFEST	Lower	18, 0.003, SW
K329	CON EDISON	66 W 35TH ST	NJ MANIFEST	Lower	18, 0.003, SW
K330	CONSOLIDATED EDISON	66-76 WEST 35TH STRE	NY MANIFEST	Lower	18, 0.003, SW
K331	CONSOLIDATED EDISON	66 W 35 STREET	NY MANIFEST	Lower	18, 0.003, SW
E332	CON EDISON SERVICE B	1006 6TH AVE	RCRA NonGen / NLR, FINDS, ECHO, NY MANIFEST	Lower	19, 0.004, NW
E333	CON EDISON SERVICE B	1006 6TH AVE	NJ MANIFEST	Lower	19, 0.004, NW
K334	CON EDISON	64 W 35TH ST	RCRA NonGen / NLR	Lower	19, 0.004, SW
K335	CON EDISON	64 W 35TH ST	NJ MANIFEST	Lower	19, 0.004, SW
K336	CON EDISON	64 W 35TH ST	RCRA NonGen / NLR, FINDS, ECHO	Lower	19, 0.004, SW
K337	CON EDISON	64 W 35TH ST	NY MANIFEST	Lower	19, 0.004, SW
K338	CON EDISON	64 W 35TH ST	RCRA NonGen / NLR	Lower	19, 0.004, SW
K339	CON EDISON	64 W 35TH ST	NJ MANIFEST	Lower	19, 0.004, SW
K340	CON EDISON	64 W 35TH ST	NJ MANIFEST	Lower	19, 0.004, SW
N341	CON EDISON	76 W 35 ST	NY MANIFEST	Lower	20, 0.004, WSW
E342	CON EDISON SERVICE B	1000 6TH AVE	RCRA NonGen / NLR, FINDS, ECHO, NY MANIFEST	Lower	20, 0.004, NW
E343	CON EDISON SERVICE B	1000 6TH AVE	NJ MANIFEST	Lower	20, 0.004, NW
E344	COMERCIAL/APARTMENTS	1000 6TH AVE	NY LTANKS	Lower	20, 0.004, NW
E345	990 6TH AVE - BLDG.	990 6TH AVENUE	NY LTANKS, NY Spills	Lower	22, 0.004, WNW
E346	990 6TH AVE/MANH/NYT	990 6TH AVENUE	NY Spills	Lower	22, 0.004, WNW
M347	MANHOLE #7232	WEST 38TH/5TH AVE	NY Spills	Higher	22, 0.004, East
M348	CON EDISON - MANHOLE	E 38 ST & 5 AVE	RCRA-LQG	Higher	22, 0.004, East
M349	BELL ATLANTIC-NY	5 AVE & 38 ST	RCRA NonGen / NLR, NY MANIFEST	Higher	22, 0.004, East
M350	218432; E 38 ST AND	E 38 ST AND 5TH AVE	NY Spills	Higher	22, 0.004, East
M351	CONSOLIDATED EDISON	E 38TH ST & 5TH AVE	NY MANIFEST	Higher	22, 0.004, East

MAPPED SITES SUMMARY

Target Property Address:
BRYANT PARK
NEW YORK, NY 10018

Click on Map ID to see full detail.

MAP ID	SITE NAME	ADDRESS	DATABASE ACRONYMS	RELATIVE ELEVATION	DIST (ft. & mi.) DIRECTION
M352	CON EDISION - VS7306	E 38TH ST & 5TH AVE	RCRA NonGen / NLR, NY MANIFEST	Higher	22, 0.004, East
H353	CON EDISON SERVICE B	986 6TH AVE N OF 36T	RCRA NonGen / NLR, NY MANIFEST	Lower	23, 0.004, West
H354	CON EDISON SERVICE B	986 6TH AVE N OF 36T	NJ MANIFEST	Lower	23, 0.004, West
K355	CON EDISON	46 W 35 ST	NY MANIFEST	Lower	23, 0.004, SSW
K356	CON EDISION - V2288	46 WEST 35 ST. 46 WE	RCRA NonGen / NLR, NY MANIFEST	Lower	23, 0.004, SSW
K357	CON ED V 5133	46 W 35 ST	RCRA NonGen / NLR, NY MANIFEST	Lower	23, 0.004, SSW
K358	CON EDISON SERVICE B	44 W 35TH ST E OF 6T	NJ MANIFEST	Lower	24, 0.005, SSW
K359	CON EDISON SERVICE B	44 W 35TH ST E OF 6T	RCRA NonGen / NLR, NY MANIFEST	Lower	24, 0.005, SSW
K360	DRUM RUN	42 W. 35TH STREET	NY Spills	Lower	24, 0.005, SSW
K361	THE GREGORY HOTEL	42 WEST 35TH STREET	NY AST	Lower	24, 0.005, SSW
N362	CON EDISON SERVICE B	964 6TH N OF W 35TH	RCRA NonGen / NLR, NY MANIFEST	Lower	24, 0.005, WSW
N363	CON EDISON SERVICE B	964 6TH N OF W 35TH	NJ MANIFEST	Lower	24, 0.005, WSW
J364	CONSOLIDATED EDISON	W 37 ST AND 5 AVE	NY MANIFEST	Higher	25, 0.005, ESE
J365	VAULT #V7155	W. 37TH ST & 5TH AVE	NY Spills	Higher	25, 0.005, ESE
J366	CON EDISON - MANHOLE	W 37 ST AND 5 AVE	RCRA-LQG	Higher	25, 0.005, ESE
J367	CON EDISON MANHOLE 5	W 37TH ST & 5TH AVE	RCRA NonGen / NLR, NY MANIFEST, NJ MANIFEST	Higher	25, 0.005, ESE
J368	CON EDISON - MANHOLE	W 37 ST AND 5 AVE	NJ MANIFEST	Higher	25, 0.005, ESE
J369	CON ED	E 36TH ST & 5TH AVE	NY MANIFEST	Higher	28, 0.005, SE
J370	CON EDISON	E 36TH ST & 5TH AVE	RCRA NonGen / NLR, FINDS, ECHO	Higher	28, 0.005, SE
L371	CON EDISON SERVICE B	18 W 35TH ST	NJ MANIFEST	Lower	28, 0.005, South
L372	CON EDISON SERVICE B	18 W 35TH ST	RCRA NonGen / NLR, FINDS, ECHO, NY MANIFEST	Lower	28, 0.005, South
N373	SPILL NUMBER 0100051	35TH ST/6TH AVE	NY Spills	Lower	29, 0.005, WSW
J374	CON EDISON	5TH AVE & E 36TH ST	RCRA NonGen / NLR, NY MANIFEST	Higher	31, 0.006, SE
M375	CON EDISION - MH3377	E38TH ST & 5TH AVE E	RCRA NonGen / NLR, NY MANIFEST	Higher	31, 0.006, East
A376	216821; W 39 ST AND	W 39 ST AND 6 AVE	NY Spills	Higher	32, 0.006, North
A377	BUILDING UNDER CONST	39TH & 6TH AVE	NY Spills	Higher	32, 0.006, North
A378	CON EDISON	W 39TH ST & 6 AVE	RCRA NonGen / NLR, NY MANIFEST	Higher	32, 0.006, North
A379	ON ROADWAY	WEST 39TH & 6TH AVE	NY Spills	Higher	32, 0.006, North
L380	MANHOLE # 33751	5TH AVE/35TH STREET	NY Spills	Higher	32, 0.006, SSE
L381	34TH ST/5TH AV	35TH ST/5TH AV	NY Spills	Higher	32, 0.006, SSE
A382	MANHOLE #46631	EAST 39 ST / 6TH AVE	NY Spills	Higher	33, 0.006, North
L383	217678; E 35 ST AND	E 35 ST AND 5 AVE	NY Spills	Higher	34, 0.006, SSE
L384	CON EDISON	5TH AVE & 35TH ST	RCRA NonGen / NLR	Higher	34, 0.006, SSE
L385	MANHOLE #33751	5TH AVE & 35TH STREE	NY Spills	Higher	34, 0.006, SSE
L386	VOLT #1723	W 35TH ST @ 5TH AV	NY Spills	Higher	34, 0.006, SSE
L387	CON EDISON	5TH AVE & 35TH ST	NY MANIFEST	Higher	34, 0.006, SSE
L388	CON EDISON	5TH AVE & 35TH ST	NJ MANIFEST	Higher	34, 0.006, SSE
E389	CON EDISON - MANHOLE	WEST 38TH ST & 6TH A	RCRA-LQG	Lower	35, 0.007, NNW
E390	BUILDING COLLAPSE AT	WEST 38TH STR AND 6T	NY Spills	Lower	35, 0.007, NNW

MAPPED SITES SUMMARY

Target Property Address:
BRYANT PARK
NEW YORK, NY 10018

Click on Map ID to see full detail.

MAP ID	SITE NAME	ADDRESS	DATABASE ACRONYMS	RELATIVE ELEVATION	DIST (ft. & mi.) DIRECTION
E391	EIGHT OZ RELEASE DUR	WEST 38 STREET & 6 A	NY Spills, NY NYC LAND USE	Lower	35, 0.007, NNW
E392	CON EDISON	WEST 38TH ST & 6TH A	NY MANIFEST	Lower	35, 0.007, NNW
M393	CON EDISON SERVICE B	E 39TH ST & 5TH AVE	RCRA NonGen / NLR, NY MANIFEST	Higher	35, 0.007, East
M394	39TH ST & 5TH AVE/BK	39TH STREET & 5TH AV	NY Spills	Higher	35, 0.007, East
M395	CON EDISON SERVICE B	E 39TH ST & 5TH AVE	NJ MANIFEST	Higher	35, 0.007, East
M396	BELL ATLANTIC-NY	5 AVE & 39 ST	RCRA NonGen / NLR, NY MANIFEST	Higher	35, 0.007, East
M397	CON EDISON	5TH AVE & W 39TH ST	RCRA NonGen / NLR, NY MANIFEST, E MANIFEST	Higher	35, 0.007, East
L398	CON EDISION - MH3374	5TH AVE & 35TH ST 5T	RCRA NonGen / NLR, NY MANIFEST	Higher	38, 0.007, SSE
E399	CON EDISON MANHOLE:	W 37TH ST & 6TH AVE	RCRA NonGen / NLR, NY MANIFEST	Lower	38, 0.007, NW
E400	CON EDISON SERVICE B	W 38TH ST & 6TH AVE	RCRA NonGen / NLR, NY MANIFEST	Lower	38, 0.007, NNW
L401	CON EDISON SERVICE B	2 W 35TH ST E OF 7TH	NJ MANIFEST	Higher	39, 0.007, SSE
L402	CON EDISON	2 W 35TH ST E OF 7TH	NY MANIFEST	Higher	39, 0.007, SSE
L403	CON EDISON - SERVICE	2 W 35TH ST	RCRA-LQG	Higher	39, 0.007, SSE
L404	CON EDISON SERVICE B	2 W 35TH ST E OF 7TH	RCRA NonGen / NLR	Higher	39, 0.007, SSE
J405	CONSOLIDATED EDISON	37TH ST & 5TH AVE MH	NY MANIFEST	Higher	40, 0.008, ESE
E406	CON EDISON	1025 6TH AVE & 38TH	RCRA NonGen / NLR, FINDS, ECHO	Lower	40, 0.008, NNW
E407	AT INTERSECTION	EAST 37TH ST AND 6TH	NY Spills	Lower	40, 0.008, NW
E408	CON EDISON	6TH AVE & W 37TH ST	NY MANIFEST	Lower	40, 0.008, NW
E409	37TH ST & 6TH AVENUE	37TH ST / 6TH AVENUE	NY Spills	Lower	40, 0.008, NW
E410	CON EDISON	W 37TH ST & 6TH AVE	RCRA NonGen / NLR	Lower	40, 0.008, NW
E411	CON EDISON	33 W 37TH ST & 6TH A	RCRA NonGen / NLR, FINDS, ECHO, NY MANIFEST, NJ...	Lower	40, 0.008, NW
E412	CON EDISON	W 37TH ST & 6TH AVE	NJ MANIFEST	Lower	40, 0.008, NW
E413	CON ED - MH 46611	W 37TH ST & 6TH AVE	RCRA NonGen / NLR, NY MANIFEST	Lower	40, 0.008, NW
M414	FIFTH AVE AT	WEST 39TH ST	NY Spills	Higher	41, 0.008, East
E415	MANHOLE#203-1065-9	CORNER WEST 37TH & 6	NY Spills	Lower	42, 0.008, NW
E416	PARKING LOT	BULKHEAD/57TH ST	NY Spills	Lower	42, 0.008, NW
H417	6TH AVE BETWEEN	6TH AVE BET 35TH & 3	NY Spills	Lower	43, 0.008, WSW
H418	ROADWAY	6TH AVE AT 36 ST	NY Spills	Lower	44, 0.008, West
H419	MANHOLE# 46599	WEST 36TH & 6TH AVE	NY Spills	Lower	44, 0.008, West
N420	CON EDISON	6TH AVE & W 35TH ST	RCRA NonGen / NLR	Lower	45, 0.009, WSW
N421	CON EDISON	6TH AVE & W 35TH ST	NJ MANIFEST	Lower	45, 0.009, WSW
N422	CON EDISON	6TH AVE & W 35TH ST	NY MANIFEST	Lower	45, 0.009, WSW
B423	SIDEWALK STREET	24 WEST 40TH	NY Spills	Higher	45, 0.009, NE
B424	VIDEOWORKS INC	24 W 40TH ST	RCRA NonGen / NLR, FINDS, ECHO	Higher	45, 0.009, NE
B425	24 BRYANT PARK SOUTH	24 WEST 40TH STREET	NY AST	Higher	45, 0.009, NE
B426	RESIDENCE BUILDING	24 WEST 40TH STREET	NY Spills	Higher	45, 0.009, NE
B427	BEST CLEANERS EAST L	24 W 40TH ST FL 6	EDR Hist Cleaner	Higher	45, 0.009, NE
B428	APARTMENT BUILDING	24 WEST 40TH STREET	NY Spills	Higher	45, 0.009, NE
A429	CON EDISON SERVICE B	54 W 40TH ST	NJ MANIFEST	Higher	46, 0.009, NNE

MAPPED SITES SUMMARY

Target Property Address:
BRYANT PARK
NEW YORK, NY 10018

Click on Map ID to see full detail.

MAP ID	SITE NAME	ADDRESS	DATABASE ACRONYMS	RELATIVE ELEVATION	DIST (ft. & mi.) DIRECTION
A430	CON EDISON SERVICE B	54 W 40TH ST	RCRA NonGen / NLR, NY MANIFEST	Higher	46, 0.009, NNE
A431	58-64 WEST 40TH ST	58-64 WEST 40TH STRE	NY AST	Higher	46, 0.009, NNE
L432	CON EDISION - V2598	2 E. 35TH ST. 2 E. 3	RCRA NonGen / NLR, NY MANIFEST	Higher	52, 0.010, SSE
L433	CON EDISON	2 EAST 35TH ST	NY MANIFEST	Higher	52, 0.010, SSE
L434	CON EDISON	2 E 35TH ST	NJ MANIFEST	Higher	52, 0.010, SSE
L435	CON EDISION - V4226	2 E. 35TH ST. 2 E. 3	RCRA NonGen / NLR	Higher	52, 0.010, SSE
L436	CONSOLIDATED EDISON	2 E. 35 ST. 2 E. 35	NY MANIFEST	Higher	52, 0.010, SSE
L437	CONSOLIDATED EDISON	2 E. 35TH ST. 2 E. 3	NY MANIFEST	Higher	52, 0.010, SSE
L438	CON EDISON	2 E 35TH ST	NY MANIFEST	Higher	52, 0.010, SSE
L439	CON EDISON	2 E 35TH ST	RCRA NonGen / NLR	Higher	52, 0.010, SSE
L440	CON EDISON	2 E 35TH ST	RCRA NonGen / NLR, FINDS, ECHO	Higher	52, 0.010, SSE
J441	LANG PRODUCTS CO.		FUDS	Higher	53, 0.010, SE
E442	DUNRITE CLEANERS	1013 6TH AVE	NY DRYCLEANERS	Lower	54, 0.010, NNW
E443	ABES TAILOR SHOP	1013 6TH AVE	EDR Hist Cleaner	Lower	54, 0.010, NNW
E444	DUNRITE CLEANERS	1013 6TH AVE(AVE OF	NY DRYCLEANERS	Lower	54, 0.010, NNW
E445	CON EDISON SERVICE B	1011 6TH AVE	NJ MANIFEST	Lower	55, 0.010, NNW
E446	CON EDISON SERVICE B	1011 6TH AVE	RCRA NonGen / NLR, FINDS, ECHO, NY MANIFEST	Lower	55, 0.010, NNW
B447	MANHOLE 7741	18-22 WEST 40TH ST	NY Spills	Higher	60, 0.011, NE
O448	8 WEST 40TH STREET	8 WEST 40TH STREET	NY AST	Higher	60, 0.011, ENE
O449	40TH ASSOC	8 W 40TH ST	RCRA NonGen / NLR, FINDS, ECHO	Higher	60, 0.011, ENE
B450	CON EDISON SERVICE B	38 W 40TH ST OPPOSIT	NJ MANIFEST	Higher	60, 0.011, NE
B451	CON EDISON SERVICE B	38 W 40TH ST OPPOSIT	RCRA NonGen / NLR, FINDS, ECHO, NY MANIFEST	Higher	60, 0.011, NE
B452	CON EDISON	38 W 40TH ST	RCRA NonGen / NLR, FINDS, ECHO	Higher	60, 0.011, NE
E453	META PLATFORMS, INC	1001 6TH AVENUE, FLO	E MANIFEST	Lower	60, 0.011, NW
E454	CON EDISON VAULT: 14	1001 6TH AVE	RCRA NonGen / NLR, NY MANIFEST	Lower	60, 0.011, NW
E455	CON EDISON VAULT: 59	1001 6TH AVE	RCRA NonGen / NLR, NY MANIFEST	Lower	60, 0.011, NW
O456	CON EDISON	12 W 40TH ST	RCRA NonGen / NLR, FINDS, ECHO, NY MANIFEST	Higher	60, 0.011, ENE
O457	CON EDISON	12 W 40TH ST	NJ MANIFEST	Higher	60, 0.011, ENE
O458	CON EDISON	12 W 40TH ST	NY MANIFEST	Higher	60, 0.011, ENE
N459	CON EDISON SERVICE B	969 6TH AVE N OF 35T	RCRA NonGen / NLR, NY MANIFEST	Lower	64, 0.012, WSW
N460	CON EDISON SERVICE B	969 6TH AVE N OF 35T	NJ MANIFEST	Lower	64, 0.012, WSW
N461	CON EDISON MANHOLE:	961 6TH AVE	NJ MANIFEST	Lower	65, 0.012, WSW
N462	CON EDISON MANHOLE:	961 6TH AVE	RCRA NonGen / NLR, FINDS, ECHO, NY MANIFEST	Lower	65, 0.012, WSW
D463	VAULT 1027	3 WEST 39TH ST	NY Spills	Higher	68, 0.013, ENE
M464	CON EDISON	1 W 39TH ST VAULT930	NY MANIFEST	Higher	70, 0.013, ENE
M465	CON EDISON	1 W 39TH ST VAULT650	NJ MANIFEST	Higher	70, 0.013, ENE
M466	CON EDISON VAULT: 88	1 W 39TH ST	RCRA NonGen / NLR	Higher	70, 0.013, ENE
M467	CON EDISON	1 W 39TH ST VAULT656	NJ MANIFEST	Higher	70, 0.013, ENE
M468	CON EDISON VAULT: 88	1 W 39TH ST VAULT 88	RCRA NonGen / NLR, FINDS	Higher	70, 0.013, ENE

MAPPED SITES SUMMARY

Target Property Address:
BRYANT PARK
NEW YORK, NY 10018

Click on Map ID to see full detail.

MAP ID	SITE NAME	ADDRESS	DATABASE ACRONYMS	RELATIVE ELEVATION	DIST (ft. & mi.) DIRECTION
M469	CON EDISON	1 W 39TH ST VAULT650	NY MANIFEST	Higher	70, 0.013, ENE
M470	CON EDISON	1 W 39TH ST VAULT750	NY MANIFEST	Higher	70, 0.013, ENE
M471	CON EDISON	1 WEST 39 ST	NY MANIFEST	Higher	70, 0.013, ENE
M472	CON EDISON	1 W 39TH ST VAULT750	NJ MANIFEST	Higher	70, 0.013, ENE
M473	CON EDISON	FO 1 WEST 39TH ST	NY MANIFEST	Higher	70, 0.013, ENE
M474	CON EDISON	1 W 39TH ST VAULT656	NY MANIFEST	Higher	70, 0.013, ENE
M475	CON EDISON	1 W 39TH ST VAULT880	NJ MANIFEST	Higher	70, 0.013, ENE
M476	VAULT #8806	1 W 39TH ST	NY Spills	Higher	70, 0.013, ENE
M477	CON EDISON	1 W 39TH ST VAULT930	RCRA NonGen / NLR	Higher	70, 0.013, ENE
M478	CON EDISON	1 W 39TH ST VAULT930	NJ MANIFEST	Higher	70, 0.013, ENE
M479	CON EDISON	1 W 39TH ST VAULT 88	NY MANIFEST	Higher	70, 0.013, ENE
M480	CON EDISON	1 WEST 39 ST	NY MANIFEST	Higher	70, 0.013, ENE
M481	CON EDISON	1 W 39TH ST VAULT625	RCRA NonGen / NLR	Higher	70, 0.013, ENE
M482	CON EDISON	1 W 39TH ST VAULT650	RCRA NonGen / NLR	Higher	70, 0.013, ENE
M483	CON EDISON	1 W 39TH ST VAULT 75	NY MANIFEST	Higher	70, 0.013, ENE
M484	CON EDISON SERVICE B	1 W 39TH ST	RCRA NonGen / NLR	Higher	70, 0.013, ENE
M485	CON EDISON	1 W 39 ST	NY MANIFEST	Higher	70, 0.013, ENE
M486	CON EDISON	1 W 39TH ST VAULT 65	NY MANIFEST	Higher	70, 0.013, ENE
M487	CON EDISON	1 W 39TH ST VAULT880	RCRA NonGen / NLR	Higher	70, 0.013, ENE
M488	CON EDISON VAULT: 62	1 W 39TH ST VAULT 62	RCRA NonGen / NLR	Higher	70, 0.013, ENE
M489	CON EDISON	1 W 39TH ST VAULT625	NJ MANIFEST	Higher	70, 0.013, ENE
M490	CON EDISON	1 W 39TH ST VAULT 62	NY MANIFEST	Higher	70, 0.013, ENE
M491	CON EDISON	1 W 39TH ST VAULT625	NY MANIFEST	Higher	70, 0.013, ENE
M492	CON EDISON VAULT: 65	1 W 39TH ST VAULT 65	RCRA NonGen / NLR, FINDS	Higher	70, 0.013, ENE
M493	CON EDISON	1 W 39TH ST VAULT656	RCRA NonGen / NLR	Higher	70, 0.013, ENE
M494	CON EDISON	1 W 39TH ST VAULT750	RCRA NonGen / NLR	Higher	70, 0.013, ENE
M495	CON EDISON	1 WEST 39 ST	NY MANIFEST	Higher	70, 0.013, ENE
M496	CON EDISON	1 W 39TH ST VAULT880	NY MANIFEST	Higher	70, 0.013, ENE
M497	CON EDISON	1 W 39TH ST	NY MANIFEST	Higher	70, 0.013, ENE
M498	CON EDISON VAULT: 75	1 W 39TH ST VAULT 75	RCRA NonGen / NLR	Higher	70, 0.013, ENE
M499	HSBC	1 W 39TH ST	RCRA NonGen / NLR, NY MANIFEST	Higher	70, 0.013, ENE
M500	CON EDISON	1 W 39TH ST	NY MANIFEST	Higher	70, 0.013, ENE
K501	GUSENBERGER F & SONS	34 W 35TH ST 45	EDR Hist Cleaner	Lower	72, 0.014, South
J502	ALERT ACTION INC	417 5TH AVE	RCRA NonGen / NLR, FINDS, ECHO, PFAS ECHO	Higher	72, 0.014, ESE
J503	NEP STUDIOS	401 5TH AVE	RCRA-SQG, NY MANIFEST	Higher	73, 0.014, ESE
J504	401 5TH AVE	401 FIFTH AVENUE	NY AST	Higher	73, 0.014, ESE
J505	CON EDISON	1 E 37 ST	NY MANIFEST	Higher	74, 0.014, ESE
J506	CON EDISON	1 E 37TH ST	RCRA NonGen / NLR, FINDS, ECHO	Higher	74, 0.014, ESE
J507	MH 7025	1 EAST 37TH ST AND 5	NY Spills	Higher	74, 0.014, ESE

MAPPED SITES SUMMARY

Target Property Address:
BRYANT PARK
NEW YORK, NY 10018

Click on Map ID to see full detail.

MAP ID	SITE NAME	ADDRESS	DATABASE ACRONYMS	RELATIVE ELEVATION	DIST (ft. & mi.) DIRECTION
J508	CON EDISON	1 E 37TH ST	NJ MANIFEST	Higher	74, 0.014, ESE
J509	CON EDISON	1 E 37TH ST	NY MANIFEST	Higher	74, 0.014, ESE
J510	FOUR SEASONS PHOTO I	2 E 37TH ST	RCRA NonGen / NLR, FINDS, ECHO, NY MANIFEST	Higher	74, 0.014, ESE
A511	66-70 WEST 40TH ST	70 WEST 40TH ST	NY AST	Higher	75, 0.014, NNE
J512	CON EDISION - V4143	1 E. 36TH ST. 1 E. 3	RCRA NonGen / NLR, NY MANIFEST	Higher	76, 0.014, SE
J513	VAULT #4143	1 EAST 36 STREET (AT	NY Spills	Higher	76, 0.014, SE
B514	CON EDISON - MANHOLE	20 W 40 ST	NY MANIFEST	Higher	76, 0.014, NE
B515	20 WEST 40 BRYANT PA	20 W 40TH ST	RCRA-LQG, NY MANIFEST	Higher	76, 0.014, NE
B516	20 WEST 40 BRYANT PA	20 W 40TH ST	PA MANIFEST	Higher	76, 0.014, NE
K517	VAULT 2288	46-60 W 35 ST	NY Spills	Lower	77, 0.015, SSW
B518	AMERICAN STANDARD BU	40 WEST 40TH STREET	NY UST	Higher	77, 0.015, NE
B519	CON ED - V 3609	40 W 40TH ST	RCRA NonGen / NLR, NY MANIFEST	Higher	77, 0.015, NE
B520	CARDWELL UNIVERSAL	40 W 40TH ST	RCRA NonGen / NLR, FINDS, ECHO	Higher	77, 0.015, NE
B521	AMERICAN STANDARD BU	40 WEST 40TH STREET	UST FINDER	Higher	77, 0.015, NE
B522	PECO INCORPORATED	40 W 40TH ST	NY MANIFEST	Higher	77, 0.015, NE
A523	OFFICE BUILDING	1045-1057 6TH AVE	NY Spills	Higher	78, 0.015, North
P524	CON EDISION - V3394	2 E.36 ST. 2 E.36 ST	RCRA NonGen / NLR, NY MANIFEST	Higher	78, 0.015, SE
A525	PERRY PROCESS CLEANE	1050 AVE OF THE AMER	EDR Hist Cleaner	Higher	79, 0.015, North
A526	80 WEST 40TH ST	80 WEST 40TH ST	NY Spills	Higher	79, 0.015, NNE
A527	80 WEST 40TH ST ASSO	80 WEST 40TH STREET	NY AST	Higher	79, 0.015, NNE
A528	CON EDISON SERVICE B	80 W 40TH ST OPPOSIT	NY LTANKS, RCRA NonGen / NLR, FINDS, ECHO, NY...	Higher	79, 0.015, NNE
A529	80 W. 40TH ST	80 W. 40TH ST	NY LTANKS	Higher	79, 0.015, NNE
A530	CON EDISON SERVICE B	80 W 40TH ST OPPOSIT	NJ MANIFEST	Higher	79, 0.015, NNE
K531	APT BUILDING	36 WEST 35TH ST	NY Spills	Lower	81, 0.015, SSW
L532	366 FIFTH AVENUE	366 FIFTH AVENUE	NY AST	Lower	83, 0.016, SSE
L533	MULTIPLE USE BLDG -	366 5TH AVE	NY LTANKS	Lower	83, 0.016, SSE
L534	JOSEPH P DAY REALTY	366 FIFTH AVE	NY Spills	Lower	83, 0.016, SSE
N535	218658; 66-74 W 35 S	66-74 W 35 ST	NY Spills	Lower	88, 0.017, WSW
M536	LIBRA MEDICAL PLLC	425 5TH AVE FLR 3	E MANIFEST	Higher	89, 0.017, East
M537	425 5TH AVENUE CONDO	425 FIFTH AVENUE	NY AST	Higher	89, 0.017, East
M538	INTEGRAMED	425 5TH AVE 3RD FLOO	E MANIFEST	Higher	89, 0.017, East
J539	411 FIFTH AVENUE ASS	411 FIFTH AVENUE	NY AST	Higher	89, 0.017, ESE
P540	ONE HOUR FRAMING INC	381 5TH AVE	EDR Hist Cleaner	Higher	95, 0.018, SE
D541	HSBC NORTH AMERICA	452 5TH AVE	RCRA-LQG, NY MANIFEST, NJ MANIFEST	Higher	96, 0.018, ENE
D542	HSBC BANK 452 FIFTH	452 5TH AVENUE	NY AST	Higher	96, 0.018, ENE
D543	HSBC NORTH AMERICA	452 5TH AVENUE	PA MANIFEST	Higher	96, 0.018, ENE
O544	CON EDISON SERVICE B	6 W 40TH ST	NJ MANIFEST	Higher	98, 0.019, ENE
O545	CON EDISON MANHOLE:	6 W 40TH ST	NJ MANIFEST	Higher	98, 0.019, ENE
O546	CON EDISON MANHOLE:	6 W 40TH ST	RCRA NonGen / NLR, FINDS, ECHO, NY MANIFEST	Higher	98, 0.019, ENE

MAPPED SITES SUMMARY

Target Property Address:
BRYANT PARK
NEW YORK, NY 10018

Click on Map ID to see full detail.

MAP ID	SITE NAME	ADDRESS	DATABASE ACRONYMS	RELATIVE ELEVATION	DIST (ft. & mi.) DIRECTION
O547	CON EDISON SERVICE B	6 W 40TH ST	RCRA NonGen / NLR, NY MANIFEST	Higher	98, 0.019, ENE
M548	CON EDISON SERVICE B	3 E 39TH ST	NJ MANIFEST	Higher	99, 0.019, East
M549	CON EDISON SERVICE B	3 E 39TH ST	NJ MANIFEST	Higher	99, 0.019, East
M550	CON EDISON SERVICE B	3 E 39TH ST	RCRA NonGen / NLR, NY MANIFEST	Higher	99, 0.019, East
M551	CON EDISON SERVICE B	3 E 39TH ST	RCRA NonGen / NLR, FINDS, ECHO, NY MANIFEST	Higher	99, 0.019, East
B552	CON EDISON SERVICE B	52 W 40TH ST OPPOSIT	RCRA NonGen / NLR, FINDS, ECHO, NY MANIFEST	Higher	105, 0.020, NNE
B553	CON EDISON SERVICE B	52 W 40TH ST OPPOSIT	NJ MANIFEST	Higher	105, 0.020, NNE
Q554	OXFORD UNIVERSITY PR	365 5TH AVENUE	NY LTANKS	Lower	120, 0.023, SSE
Q555	CUNY GRADUATE CENTER	365 5TH AVE - BASEME	NY Spills, RCRA NonGen / NLR, ICIS, FINDS, ECHO,...	Lower	120, 0.023, SSE
Q556	B ALTMAN REALTY CORP	365 FIFTH AVE	NY AST, RCRA NonGen / NLR, NY MANIFEST	Lower	120, 0.023, SSE
Q557	NEW YORK RESOURCE CE	365 FIFTH AVENUE	NY AST	Lower	120, 0.023, SSE
A558	PERRY PROCESS CLEANE	1050 6TH AVE	RCRA NonGen / NLR, FINDS, ECHO, NY MANIFEST	Higher	126, 0.024, North
P559	RAINIER BUILDING	373 5TH AVENUE	NY AST	Higher	129, 0.024, SSE
M560	THE NEW YORK PUBLIC	445 5TH AVENUE	E MANIFEST	Higher	130, 0.025, East
M561	FIFTH AVENUE TOWER C	445 5TH AVE	NY AST	Higher	130, 0.025, East
M562	NEW YORK PUBLIC LIBR	445 FIFTH AVENUE, FA	E MANIFEST	Higher	130, 0.025, East
M563	CLASSIC CLEANERS MON	445 5TH AVE	EDR Hist Cleaner	Higher	130, 0.025, East
R564	17-19 WEST 34TH STRE	17-19 WEST 34TH STRE	NY AST	Lower	136, 0.026, South
L565	MICHELLE F	362 FIFTH AVENUE	NY MOSF	Lower	136, 0.026, SSE
L566	CON EDISON - VAULT 4	362 5TH AVE	NY MANIFEST	Lower	136, 0.026, SSE
Q567	B ALTMAN & CO	361 FIFTH AVENUE	NY AST	Lower	139, 0.026, SSE
M568	YAMATO TRANSPORT USA	437 5TH AVE FL 6	EDR Hist Auto	Higher	139, 0.026, East
M569	437 5TH AVENUE	437 5TH AVENUE	NY Spills	Higher	139, 0.026, East
M570	437 5TH AVENUE	437 FIFTH AVENUE	NY AST	Higher	139, 0.026, East
M571	ASHKENAZY UN STN HOL	433 5TH AVE FL 2	EDR Hist Auto	Higher	140, 0.027, East
O572	CON EDISON SERVICE B	4 W 40TH ST	RCRA NonGen / NLR, FINDS, ECHO, NY MANIFEST	Higher	142, 0.027, ENE
O573	CON EDISON SERVICE B	4 W 40TH ST	NJ MANIFEST	Higher	142, 0.027, ENE
S574	CON EDISON SERVICE B	104 W 39TH ST	RCRA NonGen / NLR, NY MANIFEST	Lower	152, 0.029, NNW
O575	NEW YORK PUBLIC LIBR	11 W 40TH ST - ROOM	NY MANIFEST	Higher	156, 0.030, ENE
O576	NEW YORK PUBLIC LIBR	W 40TH ST - ROOM 102	RCRA-SQG, E MANIFEST	Higher	156, 0.030, ENE
M577	CON EDISON SERVICE B	448 5TH AVE	NJ MANIFEST	Higher	163, 0.031, ENE
M578	CON EDISON SERVICE B	448 5TH AVE	RCRA NonGen / NLR, FINDS, ECHO, NY MANIFEST	Higher	163, 0.031, ENE
S579	7 BRYANT PARK	1045 AVENUE OF THE A	NY AST	Higher	163, 0.031, North
E580	38 & 6 ASSOCIATES	102 WEST 38 STREET	UST FINDER	Lower	167, 0.032, NW
E581	38 & 6 ASSOCIATES	102 WEST 38 STREET	NY UST	Lower	167, 0.032, NW
E582	SPILL NUMBER 0010773	102 WEST 38TH ST	NY Spills	Lower	167, 0.032, NW
N583	HELMSLEY SPEAR	1350 BROADWAY	RCRA NonGen / NLR, FINDS, ECHO, NY MANIFEST, E...	Lower	177, 0.034, West
J584	389 ASSOCIATES	389 FIFTH AVENUE	NY AST	Higher	180, 0.034, SE
Q585	CVS	358 5TH AVENUE	RCRA-VSQG, E MANIFEST	Lower	189, 0.036, SSE

MAPPED SITES SUMMARY

Target Property Address:
BRYANT PARK
NEW YORK, NY 10018

Click on Map ID to see full detail.

MAP ID	SITE NAME	ADDRESS	DATABASE ACRONYMS	RELATIVE ELEVATION	DIST (ft. & mi.) DIRECTION
Q586	CVS PHARMACY #11237	358 5TH AVE	NY MANIFEST	Lower	189, 0.036, SSE
Q587	358-362 FIFTH AVE	358-362 FIFTH AVENUE	NY AST	Lower	189, 0.036, SSE
N588	PIZZERIA	4560 WEST 34TH ST	NY Spills	Lower	190, 0.036, SW
T589	AGREKO	40TH ST/6TH AVE	NY LTANKS	Higher	190, 0.036, North
T590	MANHOLE #7709	W 40TH ST BET BROADW	NY Spills	Higher	190, 0.036, North
T591	NYCDEP - SHAFT 17	6TH AVE & 40TH ST	RCRA-VSQG	Higher	190, 0.036, North
T592	MANHOLE #07737	W.40TH ST & 6TH AVE	NY Spills	Higher	190, 0.036, North
R593	21-23 W 34TH ST	21-23 W 34TH ST	UST FINDER	Lower	192, 0.036, SSW
R594	21-23 W 34TH ST	21-23 W 34TH ST	NY UST	Lower	192, 0.036, SSW
T595	CON EDISON VAULT: 44	101 W 40TH ST & 6TH	RCRA NonGen / NLR, FINDS, ECHO, NY MANIFEST	Higher	192, 0.036, North
N596	CON EDISON	66 W 35TH ST & 6TH A	NJ MANIFEST	Lower	194, 0.037, WSW
N597	MARBRIDGE BLDG	1328 BROADWAY	NJ MANIFEST	Lower	194, 0.037, WSW
N598	CON EDISON	66 W 35TH ST & 6TH A	NJ MANIFEST	Lower	194, 0.037, WSW
N599	CON EDISON	66 W 35TH ST & 6TH A	RCRA NonGen / NLR	Lower	194, 0.037, WSW
N600	HERALD SQUARE OWNER,	1328 BROADWAY	NY AST	Lower	194, 0.037, WSW
N601	CON EDISON	66 W 35TH ST & 6TH A	NJ MANIFEST	Lower	194, 0.037, WSW
N602	ULTA BEAUTY	1328 BROADWAY	E MANIFEST	Lower	194, 0.037, WSW
N603	CON EDISON	66 W 35TH ST & 6TH A	RCRA NonGen / NLR	Lower	194, 0.037, WSW
N604	CON EDISON SERVICE B	1328 E BROADWAY	RCRA NonGen / NLR, NY MANIFEST	Lower	194, 0.037, WSW
N605	VICTORIAS SECRET	1328 BROADWAY	RCRA-SQG, US AIRS, FINDS, NY MANIFEST	Lower	194, 0.037, WSW
N606	CON EDISON	66 W 35TH ST & 6TH A	RCRA NonGen / NLR	Lower	194, 0.037, WSW
N607	35TH ST /BROADWAY	35TH ST /BROADWAY	NY Spills	Lower	203, 0.038, WSW
E608	CON EDISON SERVICE B	104-02 W 38TH ST & B	RCRA NonGen / NLR, NY MANIFEST	Lower	204, 0.039, NW
P609	CON EDISON	1 E 35TH ST	NJ MANIFEST	Higher	205, 0.039, SE
P610	CON EDISON	1 E 35TH ST	RCRA NonGen / NLR, FINDS, ECHO	Higher	205, 0.039, SE
P611	CON EDISON	1 E 35TH ST	NY MANIFEST	Higher	205, 0.039, SE
N612	CONSOLIDATED EDISON	35TH & BROADWAY	NY MANIFEST	Lower	207, 0.039, WSW
N613	CON EDISON	35 ST & BROADWAY	NY MANIFEST	Lower	207, 0.039, WSW
N614	CON EDISON	W 35TH ST & BROADWAY	NJ MANIFEST	Lower	207, 0.039, WSW
N615	CON EDISON	W 35TH ST & BROADWAY	NY MANIFEST	Lower	207, 0.039, WSW
N616	CON EDISON	W 35TH ST & BROADWAY	RCRA NonGen / NLR	Lower	207, 0.039, WSW
N617	VERIZON	35TH ST & BROADWAY	RCRA NonGen / NLR	Lower	207, 0.039, WSW
S618	109 WEST 38TH L.L.C.	109 WEST 38TH STREET	NY AST	Lower	207, 0.039, NNW
U619	CON EDISON	43 W 34TH ST	RCRA NonGen / NLR, FINDS, ECHO	Lower	210, 0.040, SW
U620	CON EDISON	43 W 34TH ST	NJ MANIFEST	Lower	210, 0.040, SW
U621	CON EDISON	43 W 34TH ST	NY MANIFEST	Lower	210, 0.040, SW
R622	UNIQLO	31 W 34TH ST	RCRA NonGen / NLR, NY MANIFEST	Lower	212, 0.040, SSW
R623	CON EDISON SERVICE B	31 W 34TH ST E OF 6T	RCRA NonGen / NLR, NY MANIFEST	Lower	212, 0.040, SSW
R624	CON EDISON SERVICE B	31 W 34TH ST E OF 6T	NJ MANIFEST	Lower	212, 0.040, SSW

MAPPED SITES SUMMARY

Target Property Address:
BRYANT PARK
NEW YORK, NY 10018

Click on Map ID to see full detail.

MAP ID	SITE NAME	ADDRESS	DATABASE ACRONYMS	RELATIVE ELEVATION	DIST (ft. & mi.) DIRECTION
R625	UNIQLO	31 W 34TH ST	NJ MANIFEST	Lower	212, 0.040, SSW
R626	HAMPTON INDUSTRIES I	15 WEST 34TH ST	NY AST	Lower	215, 0.041, South
R627	11 WEST 34TH STREET	11 WEST 34TH STREET	NY AST	Lower	216, 0.041, South
M628	RESIDENCE EMIS 21765	454 5TH AVE	NY Spills	Higher	218, 0.041, ENE
R629	AMAZON.COM SERVICES.	7 WEST 34TH STREET	E MANIFEST	Lower	218, 0.041, South
R630	7 WEST 34TH STREET B	7 W 34TH ST	RCRA NonGen / NLR, FINDS, ECHO, NY MANIFEST, E...	Lower	218, 0.041, South
R631	AMAZON.COM SERVICES	7 WEST 34TH STREET	E MANIFEST	Lower	218, 0.041, South
R632	AMAZON.COM SERVICES	7 W 34TH ST	RCRA-SQG	Lower	218, 0.041, South
R633	AMAZON BOOKS, JJF1	7 WEST 34TH STREET,	E MANIFEST	Lower	218, 0.041, South
R634	AMAZON.COM SERVICES,	7 WEST 34TH STREET,	E MANIFEST	Lower	218, 0.041, South
Q635	1 WEST 34TH ST	1 WEST 34TH ST	NY AST	Lower	221, 0.042, South
Q636	CON EDISON MANHOLE:	1 W 34TH ST	RCRA NonGen / NLR, NY MANIFEST	Lower	221, 0.042, South
S637	108 WEST 39TH ST	108 WEST 39TH ST	NY Spills	Lower	223, 0.042, NNW
U638	SMK LAUNDROMAT INC	45 W 34TH ST RM 701	EDR Hist Cleaner	Lower	227, 0.043, SW
U639	CON EDISON SERVICE B	45 W 34TH ST E OF 6T	NJ MANIFEST	Lower	227, 0.043, SW
U640	CON EDISON SERVICE B	45 W 34TH ST E OF 6T	RCRA NonGen / NLR, NY MANIFEST	Lower	227, 0.043, SW
U641	CON EDISON	47 W 34TH ST	NJ MANIFEST	Lower	227, 0.043, SW
U642	CON EDISON	47 W 34TH ST	NY MANIFEST	Lower	227, 0.043, SW
U643	RICHMOND HILL CLEANE	47 W 34TH ST	EDR Hist Cleaner	Lower	227, 0.043, SW
U644	CON EDISON	47 W 34TH ST	RCRA NonGen / NLR	Lower	227, 0.043, SW
U645	CON EDISON SERVICE B	39 W 34TH ST	NJ MANIFEST	Lower	228, 0.043, SSW
U646	CON EDISON SERVICE B	39 W 34TH ST	RCRA NonGen / NLR, FINDS, ECHO, NY MANIFEST	Lower	228, 0.043, SSW
U647	SPILL NUMBER 9909364	39 W. 34TH ST	NY Spills	Lower	228, 0.043, SSW
R648	CON EDISON	27 W 34TH ST	RCRA NonGen / NLR, NY MANIFEST	Lower	230, 0.044, SSW
R649	CON EDISON	27 W 34TH ST	NY MANIFEST	Lower	230, 0.044, SSW
R650	CON EDISON SERVICE B	27 W 34TH ST	NJ MANIFEST	Lower	230, 0.044, SSW
R651	CON EDISON SERVICE B	27 W 34TH ST	RCRA NonGen / NLR, NY MANIFEST	Lower	230, 0.044, SSW
M652	6 E 39 ST	6 EAST 39TH STREET	NY AST	Higher	237, 0.045, East
M653	COMMERCIAL OCCUPANCY	6 EAST 39TH ST	NY Spills	Higher	237, 0.045, East
E654	CON ED - V 0721	106 W 38 ST	RCRA NonGen / NLR, NY MANIFEST	Lower	240, 0.045, NW
V655	CON EDISON	7 E 37TH ST	NY MANIFEST	Higher	242, 0.046, ESE
T656	CON EDISON - VAULT 4	101 W 40TH ST	NJ MANIFEST	Higher	243, 0.046, North
T657	CON EDISON	101 W 40 ST	NY MANIFEST	Higher	243, 0.046, North
T658	CON EDISON - VAULT 4	101 W 40 ST	RCRA-LQG	Higher	243, 0.046, North
T659	CON EDISON	101 W 40TH ST	NY MANIFEST	Higher	243, 0.046, North
T660	CON EDISON - VAULT 8	101 W 40TH ST	RCRA-LQG	Higher	243, 0.046, North
T661	CON ED	101 W 40TH ST	NY MANIFEST	Higher	243, 0.046, North
T662	CON EDISON - VAULT 8	101 W 40TH ST	NJ MANIFEST	Higher	243, 0.046, North
T663	CON EDISON - VAULT 4	101 W 40TH ST	RCRA-LQG	Higher	243, 0.046, North

MAPPED SITES SUMMARY

Target Property Address:
BRYANT PARK
NEW YORK, NY 10018

Click on Map ID to see full detail.

MAP ID	SITE NAME	ADDRESS	DATABASE ACRONYMS	RELATIVE ELEVATION	DIST (ft. & mi.) DIRECTION
W664	CON EDISON VAULT: V3	101 W 36TH ST	NY MANIFEST	Lower	245, 0.046, West
W665	CON EDISON SERVICE B	101 W 36TH ST	RCRA NonGen / NLR, E MANIFEST	Lower	245, 0.046, West
O666	CON EDISON - SERVICE	460 5 AVE AND W 41 S	RCRA-LQG, NJ MANIFEST	Higher	247, 0.047, ENE
O667	CONSOLIDATED EDISON	460 5 AVE AND W 41 S	NY MANIFEST	Higher	247, 0.047, ENE
S668	104 WEST 40TH ST./MA	104 WEST 40TH ST.	NY Spills	Higher	253, 0.048, North
S669	104 WEST 40TH FEE AS	104 W 40TH ST	RCRA NonGen / NLR, FINDS, ECHO, NY MANIFEST	Higher	253, 0.048, North
S670	CON EDISON	104 W 40TH ST & 6TH	RCRA NonGen / NLR, NY MANIFEST, NJ MANIFEST	Higher	254, 0.048, North
O671	CON EDISON MANHOLE 3	W 40TH ST & 5TH AVE	RCRA NonGen / NLR, NY MANIFEST	Higher	259, 0.049, ENE
O672	CON EDISON MANHOLE:	W 40TH ST & 5TH AVE	RCRA NonGen / NLR, NY MANIFEST	Higher	259, 0.049, ENE
O673	CON EDISON	1 40TH ST FRONT OF	RCRA NonGen / NLR, FINDS, ECHO	Higher	259, 0.049, ENE
S674	CON EDISON	120 W 39TH ST	NJ MANIFEST	Lower	259, 0.049, NNW
S675	CONSOLIDATED EDISON	120 W 39TH ST	NY MANIFEST	Lower	259, 0.049, NNW
S676	CON EDISON - VAULT V	120 W 39TH ST	NY MANIFEST	Lower	259, 0.049, NNW
S677	CON EDISON	120 W 39TH ST	RCRA NonGen / NLR, FINDS, ECHO	Lower	259, 0.049, NNW
S678	CON EDISON - VAULT V	120 W 39TH ST	RCRA-LQG	Lower	259, 0.049, NNW
O679	CON EDISON - MANHOLE	1 W 40TH ST	NY MANIFEST	Higher	260, 0.049, ENE
O680	CON EDISON - MANHOLE	1 W 40TH ST	RCRA-LQG	Higher	260, 0.049, ENE
O681	217677; W 40 ST AND	W 40 ST AND 5 AVE	NY Spills	Higher	261, 0.049, ENE
O682	SPILL NUMBER 0005665	WEST 40TH ST & 5TH A	NY Spills	Higher	261, 0.049, ENE
O683	MANHOLE 33786	40TH & 5TH AVE	NY Spills	Higher	261, 0.049, ENE
O684	MANHOLE 33793	WEST 40 5TH AVE	NY Spills	Higher	261, 0.049, ENE
O685	NYCDEP - 40TH STREET	40TH ST & 5TH AVE	RCRA-SQG, NY MANIFEST, NJ MANIFEST	Higher	261, 0.049, ENE
O686	40TH ST PUMPING STAT	40TH ST & 5TH AV	NY Spills	Higher	261, 0.049, ENE
S687	CON EDISON	111 W 38TH ST	NY MANIFEST	Lower	262, 0.050, NNW
S688	CON EDISON - VAULT V	111 W 38 ST	NY MANIFEST	Lower	262, 0.050, NNW
S689	FIVE GALLONS OIL FOU	111 WEST 38 STREET	NY Spills	Lower	262, 0.050, NNW
S690	CON EDISON	FO 111 W 38TH ST	NY MANIFEST	Lower	262, 0.050, NNW
N691	CON EDISON	1331 BROADWAY	RCRA NonGen / NLR	Lower	266, 0.050, WSW
P692	APT BUILDING	7 EAST 35TH ST	NY Spills	Higher	271, 0.051, SE
P693	CON EDISON	7 E 35TH ST	RCRA NonGen / NLR, NY MANIFEST	Higher	271, 0.051, SE
P694	THE ANTOINETTE	7 EAST 35TH STREET	NY AST	Higher	271, 0.051, SE
S695	VAULT #3148	124 WEST 39 STREET	NY Spills	Lower	271, 0.051, NNW
O696	CONSOLIDATED EDISON	W 40 ST & 5TH AVE MH	NY MANIFEST	Higher	274, 0.052, ENE
O697	CONSOLIDATED EDISON	E 40 ST & 5 AVE MH33	NY MANIFEST	Higher	274, 0.052, ENE
N698	VAULT #155	WEST 34TH ST BET 5 &	NY Spills	Lower	276, 0.052, SW
N699	VAULT 0610	34TH ST/6TH AVE	NY Spills	Lower	276, 0.052, SW
N700	NYC TRANSIT	6TH AVE WEST 34TH ST	NY Spills	Lower	277, 0.052, SW
X701	10 E 39TH STREET	10 EAST 39TH STREET	NY AST	Higher	278, 0.053, East
R702	INTO SEWER	34TH ST - BET 5TH &	NY Spills	Lower	286, 0.054, SSW

MAPPED SITES SUMMARY

Target Property Address:
BRYANT PARK
NEW YORK, NY 10018

Click on Map ID to see full detail.

MAP ID	SITE NAME	ADDRESS	DATABASE ACRONYMS	RELATIVE ELEVATION	DIST (ft. & mi.) DIRECTION
W703	CON EDISON SERVICE B	95 W 35TH E OF 7TH A	NJ MANIFEST	Lower	291, 0.055, West
W704	CON EDISON SERVICE B	95 W 35TH E OF 7TH A	RCRA NonGen / NLR, NY MANIFEST	Lower	291, 0.055, West
Q705	CON EDISON - VAULT 8	5TH AVE & W 34TH ST	NY MANIFEST	Lower	292, 0.055, SSE
Q706	VERIZON NEW YORK INC	34 ST & 5 AVE	NY MANIFEST	Lower	292, 0.055, SSE
Q707	CON EDISON	E 34 ST & 5TH AVE MH	RCRA NonGen / NLR, FINDS, ECHO	Lower	292, 0.055, SSE
Q708	MANHOLE #33745	EAST 34TH ST & 5TH A	NY Spills	Lower	292, 0.055, SSE
Q709	CON EDISON - EMPIRE	34TH ST & 5TH AVE	RCRA NonGen / NLR, NY MANIFEST	Lower	292, 0.055, SSE
Q710	VAULT 8684	5 AVENUE & W.34 STRE	NY Spills	Lower	292, 0.055, SSE
Q711	CON EDISON SERVICE B	W 34TH ST & 5TH AVE	RCRA NonGen / NLR, NY MANIFEST	Lower	295, 0.056, SSE
S712	VAULT 1631	132 WEST 39TH STREET	NY Spills	Lower	295, 0.056, NNW
S713	CONSOLIDATED EDISON	132 W 39TH ST	RCRA NonGen / NLR, NY MANIFEST	Lower	295, 0.056, NNW
W714	CON EDISON	BROADWAY & 36TH ST	NY MANIFEST	Lower	296, 0.056, West
Q715	ON 34TH STREET	200 FT EAST OF 5TH A	NY Spills	Lower	296, 0.056, SSE
R716	CON EDISON VAULT: 35	20 W 34TH ST V 3541	RCRA NonGen / NLR, NY MANIFEST	Lower	297, 0.056, SSW
R717	CON EDISON VAULT: 13	20 W 34TH ST V 1339	RCRA NonGen / NLR, NY MANIFEST	Lower	297, 0.056, SSW
R718	CON EDISON VAULT: 14	20 W 34TH ST V 1462	RCRA NonGen / NLR, NY MANIFEST	Lower	297, 0.056, SSW
R719	CON EDISON - VAULT 3	20 W 34 ST	NY MANIFEST	Lower	297, 0.056, SSW
R720	CON EDISON VAULT: 15	20 W 34TH ST V 155	RCRA NonGen / NLR, NY MANIFEST	Lower	297, 0.056, SSW
V721	9 EAST 37TH STREET	9 EAST 37TH ST	UST FINDER	Higher	298, 0.056, ESE
V722	9 EAST 37TH ASSOCIAT	9 EAST 37TH ST	NY UST	Higher	298, 0.056, ESE
V723	SAVIN CORP	9 E 37TH ST	RCRA NonGen / NLR, FINDS, ECHO, NY MANIFEST	Higher	298, 0.056, ESE
Y724	MTA NYCT 34TH ST STA	34TH ST & BROADWAY	RCRA-SQG, NY MANIFEST, NJ MANIFEST, E MANIFEST	Lower	302, 0.057, WSW
Y725	MANHOLE #57766	WEST 34TH ST & BROAD	NY Spills	Lower	302, 0.057, WSW
V726	CON EDISON VAULT: 31	2 E 38TH ST	RCRA NonGen / NLR, NY MANIFEST	Higher	302, 0.057, ESE
V727	VAULT 3119	2 E 38TH ST	NY Spills	Higher	302, 0.057, ESE
V728	VS3314	2 EAST 38TH ST	NY Spills	Higher	302, 0.057, ESE
V729	VAULT 3119	6 EAST 38TH ST	NY Spills	Higher	304, 0.058, ESE
P730	11 EAST 36TH STREET	11 EAST 36TH STREET	NY AST	Higher	305, 0.058, SE
P731	11 EAST 36TH STREET	11 EAST 36TH STREET	NY LTANKS	Higher	305, 0.058, SE
V732	LOUIS TAMIS & SONS	10 E 38TH STREET - 6	NY MANIFEST	Higher	305, 0.058, ESE
V733	LOUIS TAMIS & SONS I	10 E 38TH ST - 6TH F	RCRA NonGen / NLR, FINDS, ECHO	Higher	305, 0.058, ESE
V734	LOUIS TAMIS AND SONS	10 E 38TH ST - 6TH F	NY MANIFEST	Higher	305, 0.058, ESE
T735	CON EDISON SERVICE B	108 W 40TH ST	RCRA NonGen / NLR, FINDS, ECHO, NY MANIFEST	Higher	306, 0.058, North
T736	CON EDISON SERVICE B	108 W 40TH ST	NJ MANIFEST	Higher	306, 0.058, North
Y737	CON EDISON SERVICE B	103 W 34TH ST E OF 7	NJ MANIFEST	Lower	307, 0.058, WSW
Y738	CON EDISON SERVICE B	103 W 34TH ST E OF 7	RCRA NonGen / NLR, NY MANIFEST	Lower	307, 0.058, WSW
T739	TRIZECHAHN OFFICE PR	1065 AVE OF THE AMER	RCRA NonGen / NLR, FINDS, ECHO	Higher	310, 0.059, North
Q740	CON EDISON VAULT: 35	2 W 34TH ST VAULT 35	RCRA NonGen / NLR, NY MANIFEST	Lower	310, 0.059, SSE
Q741	VAULT 645	2 WEST 34TH STREET	NY Spills	Lower	310, 0.059, SSE

MAPPED SITES SUMMARY

Target Property Address:
BRYANT PARK
NEW YORK, NY 10018

Click on Map ID to see full detail.

MAP ID	SITE NAME	ADDRESS	DATABASE ACRONYMS	RELATIVE ELEVATION	DIST (ft. & mi.) DIRECTION
Q742	CON EDISON VAULT: 13	2 W 34TH ST VAULT 13	RCRA NonGen / NLR, NY MANIFEST	Lower	310, 0.059, SSE
Q743	CON EDISON SERVICE B	2 E 34TH ST	RCRA NonGen / NLR, FINDS, ECHO	Lower	312, 0.059, SSE
Q744	CON EDISON SERVICE B	2 E 34TH ST	NJ MANIFEST	Lower	312, 0.059, SSE
Q745	CON EDISON	2 E 34TH ST	NY MANIFEST	Lower	312, 0.059, SSE
Z746	IN FRONT OF	110 WEST 38TH ST	NY Spills	Lower	313, 0.059, NW
Y747	CON EDISION - V0610	105 W. 34TH ST. 105	RCRA NonGen / NLR, NY MANIFEST	Lower	319, 0.060, WSW
Y748	CON EDISON VAULT: 72	105 W 34TH ST	RCRA NonGen / NLR, NY MANIFEST	Lower	319, 0.060, WSW
Y749	CON EDISON VAULT: 10	105 W 34TH ST	RCRA NonGen / NLR	Lower	319, 0.060, WSW
Y750	CON EDISON VAULT: 83	105 W 34TH ST	RCRA NonGen / NLR, NY MANIFEST	Lower	319, 0.060, WSW
Y751	CON EDISON VAULT: 61	105 W 34TH ST	RCRA NonGen / NLR, NY MANIFEST	Lower	319, 0.060, WSW
Y752	CONSOLIDATED EDISON	1293 BROADWAY & W 33	NY MANIFEST	Lower	320, 0.061, WSW
S753	CON EDISON MANHOLE:	119 W 39TH ST	RCRA NonGen / NLR, NY MANIFEST	Lower	320, 0.061, NNW
Z754	CON ED - V5998	101 W 37 ST	RCRA NonGen / NLR, NY MANIFEST	Lower	321, 0.061, NW
Q755	4 EAST 34TH STREET	4 EAST 34TH STREET	NY LTANKS, NY UST, NY MANIFEST	Lower	321, 0.061, SSE
Q756	4 EAST 34TH STREET	4 EAST 34TH STREET	UST FINDER	Lower	321, 0.061, SSE
W757	ESRT 1333 BROADWAY,	1333 BROADWAY	NY AST	Lower	321, 0.061, West
W758	UNKNOWN BUSINESS	1333 BROADWAY	NY Spills, NY NYC LAND USE	Lower	321, 0.061, West
U759	VAULT #3546	62 WEST 34 STREET	NY Spills	Lower	322, 0.061, SW
X760	CON EDISON VAULT: 46	2 E 40TH ST FRONT OF	RCRA NonGen / NLR, FINDS	Higher	322, 0.061, ENE
X761	CON EDISON	2 EAST 40TH STREET	NY MANIFEST	Higher	322, 0.061, ENE
X762	CON EDISON	2 E 40TH ST	NY MANIFEST	Higher	322, 0.061, ENE
U763	MCALPIN CLEANERS	50 WEST 34TH STREET	NY DRYCLEANERS	Lower	324, 0.061, SW
U764	HERALD TOWERS	50 WEST 34TH STREET	NY AST	Lower	324, 0.061, SW
U765	MCALPIN CLEANERS	50 W 34TH ST	EDR Hist Cleaner	Lower	324, 0.061, SW
S766	CON EDISON	121 W 39TH ST	NY MANIFEST	Lower	324, 0.061, NNW
S767	CON EDISON	121 W 39TH ST	RCRA NonGen / NLR, FINDS, ECHO	Lower	324, 0.061, NNW
S768	CON EDISON	121 W 39TH ST	NJ MANIFEST	Lower	324, 0.061, NNW
U769	CON EDISON	46 W 34TH ST	NJ MANIFEST	Lower	325, 0.062, SSW
U770	VAULT 4292	46 WEST 34TH STREET	NY Spills	Lower	325, 0.062, SSW
U771	CON EDISON	46 W 34TH ST	NY MANIFEST	Lower	325, 0.062, SSW
U772	CON EDISON	46 W 34TH ST	RCRA NonGen / NLR, E MANIFEST	Lower	325, 0.062, SSW
U773	CON EDISON	46 W 34TH ST	NJ MANIFEST	Lower	325, 0.062, SSW
U774	CON EDISON	46 W 34TH ST	RCRA NonGen / NLR, FINDS, ECHO	Lower	325, 0.062, SSW
Q775	WBLS-FM TRANSMITTER/	350 FIFTH AVE	RCRA NonGen / NLR, NY MANIFEST	Lower	325, 0.062, SSE
Q776	EMPIRE STATE BUILDIN	350 FIFTH AVENUE	NY AST	Lower	325, 0.062, SSE
Q777	COTY INC	350 5TH AVE 14-19 FL	NY MANIFEST	Lower	325, 0.062, SSE
Q778	WNSR-FM	350 FIFTH AVE RM 820	RCRA NonGen / NLR, FINDS, ECHO, NY MANIFEST	Lower	325, 0.062, SSE
Q779	WNYW TECHNICAL FACIL	350 FIFTH AVE RM 821	RCRA NonGen / NLR, FINDS, ECHO, NY MANIFEST	Lower	325, 0.062, SSE
Q780	CBS INC	350 5TH AVENUE 83RD	NY MANIFEST	Lower	325, 0.062, SSE

MAPPED SITES SUMMARY

Target Property Address:
BRYANT PARK
NEW YORK, NY 10018

Click on Map ID to see full detail.

MAP ID	SITE NAME	ADDRESS	DATABASE ACRONYMS	RELATIVE ELEVATION	DIST (ft. & mi.) DIRECTION
Q781	WNCN GAF BROADCASTIN	350 5TH AVE RM 8512	RCRA NonGen / NLR, ECHO, NY MANIFEST	Lower	325, 0.062, SSE
Q782	ABC WPLJ	350 5TH AVE 85TH FLO	RCRA NonGen / NLR, FINDS, ECHO, NY MANIFEST	Lower	325, 0.062, SSE
Q783	WALGREENS	350 FIFTH AVE	E MANIFEST	Lower	325, 0.062, SSE
Q784	EMPIRE STATE REALTY	350 FIFTH AVENUE	RCRA-LQG, E MANIFEST	Lower	325, 0.062, SSE
Q785	NEOGENERATIONS DEVIC	350 5TH AVE STE 724	EDR Hist Auto	Lower	325, 0.062, SSE
Q786	ALAC INTERNATIONAL I	350 5TH AVE	RCRA NonGen / NLR, TSCA, FINDS, ECHO, NY MANIFEST	Lower	325, 0.062, SSE
Q787	EMPIRE STATE BLDG VA	350 5TH AVE	NY Spills	Lower	325, 0.062, SSE
Q788	EMPIRE STATE BLDG	350 5TH AVE	NY Spills	Lower	325, 0.062, SSE
Q789	EMPIRE STATE BUILDIN	350 FIFTH AVE SUITE	RCRA NonGen / NLR, NY MANIFEST	Lower	325, 0.062, SSE
Q790	WALGREEN	350 FIFTH AVE.	E MANIFEST	Lower	325, 0.062, SSE
Q791	COTY INC	350 5TH AVE 14-19 FL	RCRA-LQG, E MANIFEST	Lower	325, 0.062, SSE
Q792	WQXR-FM - INTERSTATE	350 FIFTH AVE RM 810	RCRA NonGen / NLR, FINDS, ECHO, NY MANIFEST	Lower	325, 0.062, SSE
Q793	EMPIRE STATE BLDG VA	350 5TH AVE	NY Spills	Lower	325, 0.062, SSE
Q794	HAZLETON BLEACHING &	350 5TH AVE	EDR Hist Cleaner	Lower	325, 0.062, SSE
T795	ONE TEN WEST FORTIET	110 WEST 40TH STREET	NY AST	Lower	327, 0.062, North
W796	CON EDISON - VAULT V	101 W 35TH ST	RCRA-LQG	Lower	327, 0.062, West
W797	CON EDISON - VAULT V	101 W 35TH ST	NY MANIFEST	Lower	327, 0.062, West
W798	ATLANTIC AVE ASSOCIA	1370 BROADWAY FL 2	EDR Hist Auto	Lower	327, 0.062, WNW
W799	1370 BROADWAY BUILDI	1370 BROADWAY	NY AST, US AIRS	Lower	327, 0.062, WNW
R800	CON EDISON SERVICE B	28 W 34TH ST	RCRA NonGen / NLR, FINDS, ECHO, NY MANIFEST	Lower	328, 0.062, SSW
R801	CON EDISON SERVICE B	28 W 34TH ST	NJ MANIFEST	Lower	328, 0.062, SSW
R802	CON EDISON SERVICE B	30 W 34TH ST	RCRA NonGen / NLR, FINDS, ECHO, NY MANIFEST	Lower	328, 0.062, SSW
R803	CON EDISON SERVICE B	30 W 34TH ST	NJ MANIFEST	Lower	328, 0.062, SSW
X804	9 EAST 38TH STREET	9 EAST 38TH STREET	UST FINDER	Higher	330, 0.062, East
X805	9 EAST 38TH STREET R	9 EAST 38TH STREET	NY UST, NY MANIFEST	Higher	330, 0.062, East
X806	CON EDISON MANHOLE 7	9-11 E 38TH ST	RCRA NonGen / NLR, NY MANIFEST	Higher	330, 0.062, East
X807	CON EDISON MANHOLE 7	9-11 E 38TH ST	NJ MANIFEST	Higher	330, 0.062, East
S808	V0927	144 WEST 39TH ST	NY Spills	Lower	332, 0.063, NNW
W809	TRANSFORMER VAULT 61	102 WEST 37 ST	NY Spills	Lower	332, 0.063, WNW
S810	CON EDISON	125 W 39TH ST	NY MANIFEST	Lower	333, 0.063, NNW
S811	CON EDISON	125 W 39TH ST	RCRA NonGen / NLR, FINDS, ECHO	Lower	333, 0.063, NNW
S812	CON EDISON	125 W 39TH ST	NJ MANIFEST	Lower	333, 0.063, NNW
T813	CON EDISON	1071-79 6TH AVE & 28	NY MANIFEST	Higher	336, 0.064, North
T814	CON EDISON	1071-79 6TH AVE & 40	NY MANIFEST	Higher	336, 0.064, North
V815	13 EAST 37TH ST/MANH	13 EAST 37TH STREET	NY Spills	Higher	337, 0.064, ESE
V816	13 E 37 ST	13 EAST 37TH STREET	NY AST	Higher	337, 0.064, ESE
T817	CON EDISON SERVICE B	1071-79 6TH AVE & 28	RCRA NonGen / NLR	Higher	340, 0.064, North
T818	CON EDISON SERVICE B	1071-79 6TH AVE & 40	RCRA NonGen / NLR	Higher	340, 0.064, North
U819	40 WEST 34TH ST OWNE	40 WEST 34TH STREET	UST FINDER	Lower	343, 0.065, SSW

MAPPED SITES SUMMARY

Target Property Address:
BRYANT PARK
NEW YORK, NY 10018

Click on Map ID to see full detail.

MAP ID	SITE NAME	ADDRESS	DATABASE ACRONYMS	RELATIVE ELEVATION	DIST (ft. & mi.) DIRECTION
U820	40 WEST 34TH ST OWNE	40 WEST 34TH STREET	NY UST	Lower	343, 0.065, SSW
U821	CON EDISON SERVICE B	36 W 34TH ST	NJ MANIFEST	Lower	344, 0.065, SSW
U822	CON EDISON SERVICE B	36 W 34TH ST	RCRA NonGen / NLR, FINDS, ECHO, NY MANIFEST	Lower	344, 0.065, SSW
Z823	3.5 GALLONS XFMR OIL	1372 BROADWAY	NY Spills	Lower	347, 0.066, NW
Z824	1372 BROADWAY	1372 BROADWAY	NY AST	Lower	347, 0.066, NW
X825	CONED	6 E 40TH ST	NY MANIFEST	Higher	347, 0.066, East
X826	CON EDISON	6 EAST 40TH STREET	NY MANIFEST	Higher	347, 0.066, East
X827	CONSOLIDATED EDISON	V0011-100E 39TH ST	NY MANIFEST	Higher	348, 0.066, East
W828	CON EDISON MANHOLE:	105 W 35TH ST E OF 7	RCRA NonGen / NLR, NY MANIFEST	Lower	351, 0.066, West
W829	CON EDISON MANHOLE:	105 W 35TH ST E OF 7	NJ MANIFEST	Lower	351, 0.066, West
AA830	CON EDISON	461 5TH AVE	NJ MANIFEST	Higher	354, 0.067, ENE
AA831	CON EDISON	461 5TH AVE	RCRA NonGen / NLR, FINDS, ECHO	Higher	354, 0.067, ENE
AA832	CON EDISON	461 5TH AVE	NY MANIFEST	Higher	354, 0.067, ENE
AB833	CON EDISON	108 W 35TH ST	RCRA NonGen / NLR	Lower	355, 0.067, West
AB834	CON EDISON	F/O 108 WEST 35 ST	NY MANIFEST	Lower	355, 0.067, West
AB835	CONSOLIDATED EDISON	108 W 35 STREET V183	NY MANIFEST	Lower	355, 0.067, West
AB836	CON EDISON	108 W 35TH ST	NJ MANIFEST	Lower	355, 0.067, West
AB837	CON EDISON	108 W 35TH ST	NY Spills, NY MANIFEST	Lower	355, 0.067, West
V838	CON EDISON SERVICE B	14-16 E 38TH ST	RCRA NonGen / NLR, NY MANIFEST	Higher	356, 0.067, ESE
V839	14 EAST 38TH STREET	14 EAST 38TH STREET	NY AST	Higher	356, 0.067, ESE
V840	FEDER LOUIS & CO INC	14 E 38TH ST 8TH FL	RCRA NonGen / NLR, FINDS, ECHO, NY MANIFEST	Higher	356, 0.067, ESE
T841	4 BRYANT PARK ASSOCI	4 BRYANT PARK	NY AST	Higher	356, 0.067, NNE
X842	CON EDISON	10 E 40 ST	NY MANIFEST	Higher	364, 0.069, East
AC843	15 EAST 36 TH ST	15 EAST 36TH ST	NY Spills	Higher	368, 0.070, SE
AC844	CON EDISON SERVICE B	15 E 36TH ST SVC BOX	RCRA NonGen / NLR, FINDS, ECHO, NY MANIFEST	Higher	368, 0.070, SE
AC845	15 E 36 ST	15 EAST 36TH STREET	NY UST	Higher	368, 0.070, SE
AC846	CON EDISON SERVICE B	15 E 36TH ST SVC BOX	NJ MANIFEST	Higher	368, 0.070, SE
T847	HENRY COMMERCIAL COR	111 W 40TH ST	EDR Hist Auto	Higher	370, 0.070, North
T848	CON EDISON SERVICE B	111 W 40TH ST	NJ MANIFEST	Higher	370, 0.070, North
T849	CON EDISON SERVICE B	111 W 40TH ST	RCRA NonGen / NLR, FINDS, ECHO, NY MANIFEST	Higher	370, 0.070, North
T850	UNITED ELASTIC	111 W 40TH ST	EDR Hist Cleaner	Higher	370, 0.070, North
U851	220227; 46-62 W 34 S	46-62 W 34 ST	NY Spills	Lower	371, 0.070, SW
X852	CON EDISON	16-18 E 39TH ST & 5T	NY MANIFEST	Higher	376, 0.071, East
Q853	10 EAST 34TH STREET	10 EAST 34TH STREET	NY AST	Lower	376, 0.071, SSE
AD854	CON EDISON	112 W 40TH ST	RCRA NonGen / NLR, NY MANIFEST, NJ MANIFEST	Lower	377, 0.071, North
Z855	CON EDISON	1384 BROADWAY	NY MANIFEST	Lower	380, 0.072, NW
Z856	CON EDISON	1384 BROADWAY	RCRA NonGen / NLR, FINDS, ECHO	Lower	380, 0.072, NW
Z857	CON EDISON	1384 BROADWAY	NJ MANIFEST	Lower	380, 0.072, NW
X858	CON EDISON SERVICE B	15 E 39TH ST	RCRA NonGen / NLR, NY MANIFEST	Higher	382, 0.072, East

MAPPED SITES SUMMARY

Target Property Address:
BRYANT PARK
NEW YORK, NY 10018

Click on Map ID to see full detail.

MAP ID	SITE NAME	ADDRESS	DATABASE ACRONYMS	RELATIVE ELEVATION	DIST (ft. & mi.) DIRECTION
X859	CON EDISION - V6068	15 E.39 ST. 15 E.39	RCRA NonGen / NLR, NY MANIFEST	Higher	382, 0.072, East
X860	VAULT # V6068	15 EAST 39TH ST	NY Spills	Higher	382, 0.072, East
X861	CON EDISON SERVICE B	15 E 39TH ST	NJ MANIFEST	Higher	382, 0.072, East
X862	CON ED - V 2593	15 E 39 ST	RCRA NonGen / NLR, NY MANIFEST	Higher	382, 0.072, East
X863	VAULT # 552	13 EAST 38TH ST	NY Spills	Higher	383, 0.073, ESE
AA864	CON EDISON SERVICE B	469 5TH AVE FRONT OF	RCRA NonGen / NLR, NY MANIFEST	Higher	385, 0.073, ENE
S865	CON EDISON - VAULT V	151 W 39TH ST	NY MANIFEST	Lower	390, 0.074, NNW
S866	CON EDISON - VAULT V	151 W 39TH ST	RCRA-LQG	Lower	390, 0.074, NNW
S867	CON EDISON - VAULT V	151 W 39TH ST	NY MANIFEST	Lower	390, 0.074, NNW
S868	CON EDISON - VAULT V	151 W 39TH ST	RCRA-LQG	Lower	390, 0.074, NNW
W869	VAULT 6656 EMIS21809	1369 BROADWAY	NY Spills	Lower	390, 0.074, WNW
T870	TRIZEC HAHN 1065 AVE	5 BRYANT PARK SUITE	NY MANIFEST	Higher	392, 0.074, North
T871	CON EDISON - 40TH ST	113 W 40TH ST	PA MANIFEST	Lower	395, 0.075, North
T872	VAULT 8824	WEST 41ST AT 6TH AVE	NY Spills	Higher	395, 0.075, NNE
AC873	CON EDISON SERVICE B	17 E 36TH ST OPPOSIT	RCRA NonGen / NLR, FINDS, ECHO, NY MANIFEST	Higher	396, 0.075, SE
AC874	CON EDISON SERVICE B	17 E 36TH ST OPPOSIT	NJ MANIFEST	Higher	396, 0.075, SE
AA875	CON EDISON	471 5TH AVE	NJ MANIFEST	Higher	397, 0.075, ENE
AA876	CON EDISON	471 5TH AVE	NY MANIFEST	Higher	397, 0.075, ENE
AA877	CON EDISON	471 5TH AVE	RCRA NonGen / NLR, FINDS, ECHO	Higher	397, 0.075, ENE
AA878	VAULT 5891	471 5TH AV	NY Spills	Higher	397, 0.075, ENE
AE879	83-85 FIRST AVE OWNE	347 EAST 5TH STREET	NY AST, NY TANKS	Lower	397, 0.075, SSE
AE880	DR ANDREW PICONE DDS	347 5TH AVE	E MANIFEST	Lower	397, 0.075, SSE
AE881	COMMERCIAL BUILDING	347 5TH AVE	NY Spills	Lower	397, 0.075, SSE
AE882	ANDREW PICONE, DDS	347 5TH AVENUE RM 13	E MANIFEST	Lower	397, 0.075, SSE
AA883	CON EDISON VAULT: 41	1 E 40TH ST FRONT OF	RCRA NonGen / NLR, NY MANIFEST	Higher	399, 0.076, ENE
AA884	CON EDISON VAULT: 31	1 E 40TH ST FRONT OF	RCRA NonGen / NLR, NY MANIFEST	Higher	399, 0.076, ENE
AA885	CON EDISION - V0850	1 E. 40TH ST. 1 E. 4	RCRA NonGen / NLR, NY MANIFEST	Higher	399, 0.076, ENE
S886	217821; 120 W39 ST	120 W39 ST	NY Spills	Lower	401, 0.076, NNW
S887	216399; 120 W 39 ST	120 W 39 ST & BROADW	NY Spills	Lower	401, 0.076, NNW
X888	V6068	15 E39 STREET	RCRA NonGen / NLR, NY MANIFEST	Higher	402, 0.076, East
Y889	CON ED	WEST 34TH ST	NY MANIFEST	Lower	406, 0.077, WSW
Y890	CON ED	108 W 34 ST	NY MANIFEST	Lower	406, 0.077, WSW
Y891	CON ED	108 W 34 ST	NY MANIFEST	Lower	406, 0.077, WSW
Y892	CON EDISON - VAULT 2	108 W 34 ST	RCRA-LQG	Lower	406, 0.077, WSW
Y893	CON EDISON - VAULT 2	108 W 34 ST	NJ MANIFEST	Lower	406, 0.077, WSW
Y894	CON EDISON - VAULT 1	108 W 34 ST	NJ MANIFEST	Lower	406, 0.077, WSW
Y895	CON ED	108 W 34 ST	NY MANIFEST	Lower	406, 0.077, WSW
Y896	CON EDISON - VAULT 1	108 W 34 ST	RCRA-LQG	Lower	406, 0.077, WSW
T897	41ST & 6AVE	41ST ST & SIXTH AVE	NY Spills	Higher	407, 0.077, NNE

MAPPED SITES SUMMARY

Target Property Address:
BRYANT PARK
NEW YORK, NY 10018

Click on Map ID to see full detail.

MAP ID	SITE NAME	ADDRESS	DATABASE ACRONYMS	RELATIVE ELEVATION	DIST (ft. & mi.) DIRECTION
T898	CONSOLIDATED EDISON	6TH AVE & 41ST STREE	NY MANIFEST	Higher	407, 0.077, NNE
W899		1359 BROADWAY	NY LTANKS, NY Spills, NY NYC LAND USE	Lower	408, 0.077, WNW
W900	CON EDISON SERVICE B	1359-1369 BROADWAY N	NJ MANIFEST	Lower	408, 0.077, WNW
W901	CON EDISON SERVICE B	1359 BROADWAY FRONT	RCRA NonGen / NLR, NY MANIFEST	Lower	408, 0.077, WNW
W902	1359 BROADWAY	1359 BROADWAY	NY AST	Lower	408, 0.077, WNW
W903	CON EDISON SERVICE B	1359-1369 BROADWAY N	RCRA NonGen / NLR, NY MANIFEST	Lower	408, 0.077, WNW
Y904	SUNJAY INTRNATIONAL	110 W 34TH ST RM 110	EDR Hist Cleaner	Lower	412, 0.078, WSW
Y905	VAULT #1979	110-112 W 34TH ST	NY Spills	Lower	412, 0.078, WSW
W906	VAULT 8229	120-22 W 36TH	NY Spills	Lower	414, 0.078, West
W907	CON EDISON	120 W 36TH ST	RCRA NonGen / NLR, FINDS, ECHO	Lower	414, 0.078, West
X908	16 EAST 40TH STREET	16 E 40 ST	NY AST	Higher	416, 0.079, East
X909		16 EAST 40 STREET	NY E DESIGNATION, NY NYC LAND USE	Higher	416, 0.079, East
X910	BEAUTY FASHION INC	16 E 40TH ST 3RD FLO	RCRA NonGen / NLR, FINDS, ECHO, NY MANIFEST	Higher	416, 0.079, East
AA911	CON EDISON SERVICE B	3 E 40TH ST	RCRA NonGen / NLR, FINDS, ECHO, NY MANIFEST	Higher	416, 0.079, ENE
AA912	CON EDISON SERVICE B	3 E 40TH ST	NJ MANIFEST	Higher	416, 0.079, ENE
U913	CON EDISON MANHOLE:	1282 BROADWAY FRONT	RCRA NonGen / NLR, NY MANIFEST	Lower	418, 0.079, SW
AD914	CON EDISON	115 W 40TH ST	NY MANIFEST	Lower	421, 0.080, North
AD915	MANHOLE 7712	115 WEST 40TH ST	NY Spills	Lower	421, 0.080, North
AD916	CON EDISON	115 W 40TH ST	RCRA NonGen / NLR	Lower	421, 0.080, North
Z917	CON EDISON - BROADWA	1400 BROADWAY	RCRA NonGen / NLR, FINDS, ECHO, NY MANIFEST	Lower	424, 0.080, NNW
Z918	1400 BROADWAY	1400 BROADWAY	NY UST	Lower	424, 0.080, NNW
Z919	1400 BROADWAY	1400 BROADWAY	NY LTANKS, NY AST	Lower	424, 0.080, NNW
Z920	1400 BROADWAY	1400 BROADWAY	UST FINDER	Lower	424, 0.080, NNW
Z921	APARTMENT BUILDING	1400 BROADWAY	NY Spills, NY NYC LAND USE	Lower	424, 0.080, NNW
T922	XFMR IN VAULT VS #30	100 WEST 41 STREET	NY Spills	Higher	424, 0.080, North
T923	CON ED - V 3084	100 W 41 ST	RCRA NonGen / NLR, NY MANIFEST	Higher	424, 0.080, North
W924	CON EDISON VAULT: 82	122 W 36TH ST	RCRA NonGen / NLR, FINDS	Lower	426, 0.081, West
W925	CON EDISON	122 W 36TH ST	NY MANIFEST	Lower	426, 0.081, West
T926	CON EDISON SERVICE B	106 W 41ST ST E OF 6	RCRA NonGen / NLR, NY MANIFEST	Higher	426, 0.081, North
Y927	TRANSFORMER VAULT 92	119-123 WEST 34TH ST	NY Spills	Lower	430, 0.081, WSW
AF928	CHURCH PENSION GROUP	19 E 34TH ST	NJ MANIFEST	Lower	430, 0.081, SSE
AF929	CHURCH PENSION GROUP	19 E 34TH ST	RCRA NonGen / NLR, NY MANIFEST	Lower	430, 0.081, SSE
AD930	VAULT 3201	I/F/O 120 WEST 39TH	NY Spills	Lower	431, 0.082, NNW
Y931	VAULT #3020	112 WEST 34 STREET	NY Spills, NY NYC LAND USE	Lower	433, 0.082, WSW
Y932	TARGET STORE T3277	112 W 34TH ST	NY MANIFEST	Lower	433, 0.082, WSW
Y933	CON EDISON	112 W 34 ST	NY MANIFEST	Lower	433, 0.082, WSW
Y934	TARGET STORE T3277	112 W 34TH ST	RCRA-SQG, E MANIFEST	Lower	433, 0.082, WSW
Y935	VS 2147	112-22 WEST 34TH STR	NY Spills	Lower	433, 0.082, WSW
Y936	CVS (SIS)	112 W 34TH ST	E MANIFEST	Lower	433, 0.082, WSW

MAPPED SITES SUMMARY

Target Property Address:
BRYANT PARK
NEW YORK, NY 10018

Click on Map ID to see full detail.

MAP ID	SITE NAME	ADDRESS	DATABASE ACRONYMS	RELATIVE ELEVATION	DIST (ft. & mi.) DIRECTION
AA937	NORTHERN & SHELL N A	475 5TH AVE	EDR Hist Auto	Higher	433, 0.082, ENE
AA938	RP 475 FIFTH AVE LP	475 5TH AVENUE	NY AST	Higher	433, 0.082, ENE
AA939	475 FIFTH AVENUE 09	475 FIFTH AVE	RCRA-SQG, NY MANIFEST	Higher	433, 0.082, ENE
T940	CON EDISON	110 W 41 ST	NJ MANIFEST	Higher	434, 0.082, North
T941	CON ED	110 W 41ST ST	NY Spills, NY MANIFEST	Higher	434, 0.082, North
T942	CON EDISON	110 W 41ST ST	RCRA NonGen / NLR	Higher	434, 0.082, North
Z943	38TH ST OFF BROADWAY	38TH ST OFF BROADWAY	NY Spills	Lower	435, 0.082, NW
AA944	VAULT # V6183	E. 41ST ST / 5TH AVE	NY Spills	Higher	445, 0.084, ENE
AA945	CON EDISON SERVICE B	5 AVE & E 41 ST	RCRA NonGen / NLR, NY MANIFEST	Higher	446, 0.084, ENE
AA946	CON EDISON	E 41ST ST & 5TH AVE	NJ MANIFEST	Higher	446, 0.084, ENE
AA947	CON EDISON	E 41ST ST & 5TH AVE	NY MANIFEST	Higher	446, 0.084, ENE
AA948	7 OZ LEAKED FROM CAB	FIFTH AVENUE & EAST	NY Spills	Higher	446, 0.084, ENE
AA949	SPILL NUMBER 0005663	EAST 41ST ST & 5TH A	NY Spills	Higher	446, 0.084, ENE
AA950	CON EDISON	E 41ST ST & 5TH AVE	RCRA NonGen / NLR	Higher	446, 0.084, ENE
AG951	CON EDISON SERVICE B	18 E 40TH ST OPPOSIT	NJ MANIFEST	Higher	447, 0.085, East
AG952	CON EDISON SERVICE B	18 E 40TH ST OPPOSIT	RCRA NonGen / NLR, FINDS, ECHO, NY MANIFEST	Higher	447, 0.085, East
AE953	CON EDISON VAULT: 67	16 E 34TH ST	RCRA NonGen / NLR, NY MANIFEST	Lower	450, 0.085, SSE
AE954	CON EDISON VAULT: 71	16 E 34TH ST	RCRA NonGen / NLR, NY MANIFEST	Lower	450, 0.085, SSE
AE955	CON EDISON VAULT: 29	16 E 34TH ST	RCRA NonGen / NLR, NY MANIFEST	Lower	450, 0.085, SSE
AE956	STAPLES	16 E 34TH ST	NY Spills	Lower	450, 0.085, SSE
AA957	9 EAST 40TH STREET	9 EAST 40TH STREET	NY AST	Higher	453, 0.086, ENE
AC958	CON EDISON SERVICE B	218 MADISON ST & RUT	RCRA NonGen / NLR, NY MANIFEST	Higher	454, 0.086, SE
AA959	CON EDISON	7 E 40TH ST	RCRA NonGen / NLR, FINDS, ECHO	Higher	454, 0.086, ENE
AA960	CON EDISON	7 E 40TH ST	NY MANIFEST	Higher	454, 0.086, ENE
AA961		7 EAST 40 STREET	NY E DESIGNATION, NY NYC LAND USE	Higher	454, 0.086, ENE
AA962	CON EDISON	7 E 40TH ST	NJ MANIFEST	Higher	454, 0.086, ENE
W963	CON EDISON SERVICE B	126 W 36TH ST E OF 7	NJ MANIFEST	Lower	457, 0.087, West
W964	CON EDISON SERVICE B	126 W 36TH ST E OF 7	RCRA NonGen / NLR, NY MANIFEST	Lower	457, 0.087, West
AD965	CON EDISON	116 W 40TH ST	NJ MANIFEST	Lower	464, 0.088, NNW
AD966	CON EDISON VAULT: 22	116 W 40TH ST FRONT	RCRA NonGen / NLR, NY MANIFEST	Lower	464, 0.088, NNW
AD967	CON EDISON - VAULT 3	116 W 40 ST	NY MANIFEST	Lower	464, 0.088, NNW
AD968	CON EDISON VAULT: 21	116 W 40TH ST FRONT	RCRA NonGen / NLR, NY MANIFEST	Lower	464, 0.088, NNW
AD969	CON EDISON VAULT: 21	116 W 40TH ST	RCRA NonGen / NLR, NY MANIFEST	Lower	464, 0.088, NNW
AD970	CON EDISON	116 W 40TH ST	RCRA NonGen / NLR	Lower	464, 0.088, NNW
AE971	339 5TH AVENUE	339 5TH AVENUE	NY LTANKS	Lower	465, 0.088, South
AC972	GEM URETHANE CORP	200 MADISON AVE	RCRA NonGen / NLR	Higher	466, 0.088, SE
AC973	VAULT 8219	200 MADISON AVE	NY Spills	Higher	466, 0.088, SE
AC974	CON EDISON - MANHOLE	200 MADISON AVE	RCRA-LQG	Higher	466, 0.088, SE
AC975	VAULT #955	200 MADISON AVENUE	NY Spills, NY NYC LAND USE	Higher	466, 0.088, SE

MAPPED SITES SUMMARY

Target Property Address:
BRYANT PARK
NEW YORK, NY 10018

Click on Map ID to see full detail.

MAP ID	SITE NAME	ADDRESS	DATABASE ACRONYMS	RELATIVE ELEVATION	DIST (ft. & mi.) DIRECTION
AC976	CON EDISON	200 MADISON AVE	NJ MANIFEST	Higher	466, 0.088, SE
AC977	CON EDISON	200 MADISON AVE	RCRA NonGen / NLR	Higher	466, 0.088, SE
AC978	CON ED - V 0955	200 MADISON AVE	NY AST, RCRA NonGen / NLR, NY MANIFEST	Higher	466, 0.088, SE
AC979	240 EAST 76 ST CONDO	200 MADISON AVE FL 5	EDR Hist Auto	Higher	466, 0.088, SE
AC980	CON EDISON	F/O 200 MADISON AV	NY MANIFEST	Higher	466, 0.088, SE
AC981	CON EDISON - MANHOLE	200 MADISON AVE	NY MANIFEST	Higher	466, 0.088, SE
AC982	CON EDISON - 200 MAD	200 MADISON AVE	PA MANIFEST	Higher	466, 0.088, SE
AC983	GEM URETHANE CORP	200 MADISON AVE	RCRA NonGen / NLR, FINDS, ECHO, NY MANIFEST	Higher	466, 0.088, SE
AC984	CON EDISION - V3840	200 MADISON AVE. 200	RCRA NonGen / NLR, NY MANIFEST	Higher	466, 0.088, SE
AC985	MURRAY HOUSE CLEANER	220 MADISON AVE	EDR Hist Cleaner	Higher	467, 0.088, ESE
AC986	APARTMENT BUILDING	220 MADISON AVE	NY Spills	Higher	467, 0.088, ESE
AC987	220 MADISON AVENUE	220 MADISON AVENUE	NY AST	Higher	467, 0.088, ESE
AG988	CON EDISON SERVICE B	20 E 40TH ST OPPOSIT	RCRA NonGen / NLR, FINDS, ECHO, NY MANIFEST	Higher	470, 0.089, East
AG989	CON EDISON SERVICE B	20 E 40TH ST OPPOSIT	NJ MANIFEST	Higher	470, 0.089, East
V990	CON EDISON MANHOLE 5	240 MADISON AVE	RCRA NonGen / NLR, NY MANIFEST, NJ MANIFEST	Higher	471, 0.089, ESE
V991	100 MERIT CORP	240 MADISON AVE STE	EDR Hist Cleaner	Higher	471, 0.089, ESE
V992	MERIT CLEANERS	240 MADISON AVE	NY DRYCLEANERS	Higher	471, 0.089, ESE
V993	MERIT CLEANERS	240 MADISON AVE	RCRA-SQG, ICIS, US AIRS, FINDS, ECHO, NY MANIFEST	Higher	471, 0.089, ESE
Z994	CON EDISION - MH 290	BROADWAY & W. 38TH B	RCRA NonGen / NLR, NY MANIFEST	Lower	471, 0.089, NW
AA995	CON EDISON	1 E 41ST ST	NJ MANIFEST	Higher	472, 0.089, ENE
AA996	CON EDISON	1 E 41ST ST	RCRA NonGen / NLR, FINDS, ECHO	Higher	472, 0.089, ENE
AA997	CON EDISON	1 E 41ST ST	NY MANIFEST	Higher	472, 0.089, ENE
Z998	CONSOLIDATED EDISON	BROADWAY & 38TH ST	NY MANIFEST	Lower	473, 0.090, NW
X999	HARTE-HANKS DIRECT	260 MADISON AVE - 20	RCRA NonGen / NLR, FINDS, ECHO, NY MANIFEST	Higher	475, 0.090, East
X1000	CON EDISON VAULT	260 MADISON AV	NY Spills	Higher	475, 0.090, East
X1001	MENDIK REALTY - 260	260 MADISON AVE - BA	RCRA NonGen / NLR, FINDS, ECHO, NY MANIFEST	Higher	475, 0.090, East
X1002	GOTHAM INC	260 MADISON AVE - 5T	RCRA NonGen / NLR, FINDS, ECHO, NY MANIFEST	Higher	475, 0.090, East
X1003	DUANE READE	260 MADISON AVENUE	E MANIFEST	Higher	475, 0.090, East
AD1004	ROADWAY	119 WEST 40TH STREET	NY Spills	Lower	476, 0.090, North
AD1005	QUORUM INDUSTRIES IN	119 W 40TH ST	RCRA NonGen / NLR	Lower	476, 0.090, North
AD1006	119 WEST 40TH STREET	119 WEST 40TH STREET	NY AST	Lower	476, 0.090, North
Y1007	CON EDISON	FO 1282 1300 E BROAD	NY MANIFEST	Lower	478, 0.091, SW
X1008	DONROE CLEANERS INC	19 E 39TH ST	EDR Hist Cleaner	Higher	478, 0.091, East
AH1009	THE MAGELLAN	35-39 WEST 33RD STRE	UST FINDER	Lower	481, 0.091, SSW
AH1010	THE MAGELLAN	35-39 WEST 33RD STRE	NY AST	Lower	481, 0.091, SSW
AH1011	THE MAGELLAN	35-39 WEST 33RD STRE	NY UST	Lower	481, 0.091, SSW
AI1012	CON EDISON - OTHER -	1410 BROADWAY	RCRA NonGen / NLR, NY MANIFEST	Lower	483, 0.091, NNW
AI1013	1410 BRODAWAY OFFICE	1410 BROADWAY	NY LTANKS	Lower	483, 0.091, NNW
AI1014	1410 BROADWAY	1410 BROADWAY	NY AST	Lower	483, 0.091, NNW

MAPPED SITES SUMMARY

Target Property Address:
BRYANT PARK
NEW YORK, NY 10018

Click on Map ID to see full detail.

MAP ID	SITE NAME	ADDRESS	DATABASE ACRONYMS	RELATIVE ELEVATION	DIST (ft. & mi.) DIRECTION
AI1015	ROADWAY	1410 BROADWAY	NY LTANKS	Lower	483, 0.091, NNW
AI1016	1410 BROADWAY BUILDI	1410 BROADWAY	RCRA NonGen / NLR, FINDS, ECHO	Lower	483, 0.091, NNW
X1017		266 MADISON AVENUE	NY E DESIGNATION, NY NYC LAND USE	Higher	485, 0.092, East
Z1018	1375 BROADWAY PROPER	1375 BROADWAY	RCRA-SQG, NY MANIFEST	Lower	486, 0.092, NW
AD1019	CON EDISON	114 W 41ST ST	NJ MANIFEST	Higher	488, 0.092, North
AD1020	CON EDISON	114 W 41ST ST	NY MANIFEST	Higher	488, 0.092, North
AD1021	CON EDISON	114 W 41ST ST	RCRA NonGen / NLR, FINDS, ECHO	Higher	488, 0.092, North
AA1022		13 EAST 40 STREET	NY E DESIGNATION, NY NYC LAND USE	Higher	488, 0.092, ENE
AJ1023	244 MADISON REALTY C	244 MADISON AVENUE	NY AST	Higher	489, 0.093, ESE
AJ1024	APT BUILDING	244 MADISON AVE	NY Spills	Higher	489, 0.093, ESE
Y1025	CON EDISON VAULT: 55	120 W 34TH ST	RCRA NonGen / NLR, NY MANIFEST	Lower	492, 0.093, WSW
AB1026	CON EDISON	129 W 35TH ST	NY MANIFEST	Lower	493, 0.093, West
AB1027	CON EDISON SERVICE B	129 W 35TH ST	RCRA NonGen / NLR	Lower	493, 0.093, West
Y1028	CON EDISON MANHOLE 5	W 6TH AVE & BROADWAY	RCRA NonGen / NLR	Lower	496, 0.094, SW
Y1029	CONSOLIDATED EDISON	W SIXTH AVE WLY CENT	NY MANIFEST	Lower	496, 0.094, SW
AK1030	CON EDISON	OP 1085 6 AV	NY MANIFEST	Higher	497, 0.094, NNE
Y1031	VAULT #910,3669,4881	W 33RD ST , W OF 6TH	NY Spills	Lower	499, 0.095, SW
AL1032	CON EDISON	123 W 37 ST	NY MANIFEST	Lower	503, 0.095, WNW
AL1033	MANHOLE M6971	123 W 37TH ST	NY Spills	Lower	503, 0.095, WNW
AL1034	VAULT 8197	123 WEST 37TH ST	NY Spills	Lower	503, 0.095, WNW
AH1035	CON EDISON SERVICE B	53 W 33RD ST FRONT O	RCRA NonGen / NLR, NY MANIFEST	Lower	503, 0.095, SSW
AG1036		274 MADISON AVENUE	NY E DESIGNATION, NY NYC LAND USE	Higher	504, 0.095, East
AB1037	VAULT 6250	131 W 35TH ST	NY Spills	Lower	505, 0.096, West
AB1038	CON EDISON - VAULT V	131 W 35 ST	NY MANIFEST	Lower	505, 0.096, West
AB1039	131 W 35TH ST TENANT	131 W 35TH ST	NY AST	Lower	505, 0.096, West
AB1040	CON EDISON MANHOLE:	131 W 35TH ST OPPOSI	RCRA NonGen / NLR, NY MANIFEST	Lower	505, 0.096, West
AA1041	CON EDISON SERVICE B	6 E 41ST ST	RCRA NonGen / NLR, FINDS, ECHO, NY MANIFEST	Higher	506, 0.096, ENE
AA1042	CON EDISON SERVICE B	6 E 41ST ST	NJ MANIFEST	Higher	506, 0.096, ENE
AH1043	CONSOLIDATED EDISON	F/O 41 WEST 33RD ST	NY MANIFEST	Lower	509, 0.096, SSW
AH1044	CONSOLIDATED EDISON	F/O 41 WEST 33RD ST	NY MANIFEST	Lower	509, 0.096, SSW
AG1045	270 MADISON AVE/MANH	270 MADISON AVENUE	NY LTANKS	Higher	509, 0.096, East
AG1046	270 MADISON ASSOCIAT	270 MADISON AVE	NY Spills, RCRA NonGen / NLR, FINDS, ECHO	Higher	509, 0.096, East
AG1047	270 MADISON AVE	270 MADISON AVENUE	NY AST	Higher	509, 0.096, East
AK1048	VAULT 8830	IFO 101-117 W 41ST S	NY Spills	Higher	512, 0.097, North
AM1049	VAULT #2119	IFO 1293 BROADWAY	NY Spills	Lower	513, 0.097, SW
AF1050	219833; E 34 ST ST	E 34 ST ST	NY Spills	Lower	513, 0.097, SSE
AF1051	220185; E 34 ST ST	E 34 ST ST	NY Spills	Lower	513, 0.097, SSE
AD1052	1412 BROADWAY - RETA	1412 BROADWAY	NY AST, FINDS	Lower	514, 0.097, NNW
AG1053	CON EDISON	15-17 E 40TH ST & 5T	NY MANIFEST	Higher	515, 0.098, East

MAPPED SITES SUMMARY

Target Property Address:
BRYANT PARK
NEW YORK, NY 10018

Click on Map ID to see full detail.

MAP ID	SITE NAME	ADDRESS	DATABASE ACRONYMS	RELATIVE ELEVATION	DIST (ft. & mi.) DIRECTION
AG1054	CON EDISON SERVICE B	15 E 40TH ST	NJ MANIFEST	Higher	515, 0.098, East
AG1055		15 EAST 40 STREET	NY E DESIGNATION, NY NYC LAND USE	Higher	515, 0.098, East
AG1056	CON EDISON SERVICE B	15 E 40TH ST	RCRA NonGen / NLR, NY MANIFEST	Higher	515, 0.098, East
Z1057		1385 BROADWAY	NY Spills, NY NYC LAND USE	Lower	518, 0.098, NW
Z1058	1385 BROADWAY	1385 BROADWAY	NY AST	Lower	518, 0.098, NW
AG1059	CON EDISION - V5911	24 E. 40TH ST. 24 E.	RCRA NonGen / NLR, NY MANIFEST	Higher	518, 0.098, East
AK1060	CON EDISON	1087 6 AV	NY MANIFEST	Higher	524, 0.099, NNE
AE1061	COOKING OIL ON SIDEW	1 EAST 33 STREET	NY Spills, NY NYC LAND USE	Lower	524, 0.099, South
AE1062	MANHOLE # 34622	1ST AVE AND 33RD ST	NY LTANKS, NY AST, NY Spills	Lower	524, 0.099, South
AE1063	JARNOW CORP	1 E 33RD ST	RCRA NonGen / NLR, FINDS, ECHO, NY MANIFEST	Lower	524, 0.099, South
AG1064		278 MADISON AVENUE	NY E DESIGNATION, NY NYC LAND USE	Higher	524, 0.099, East
AE1065	RESIDENCE	335 5TH AVE	NY Spills	Lower	529, 0.100, South
AE1066	CON EDISON	335 5TH AVE	NJ MANIFEST	Lower	529, 0.100, South
AE1067	CONSOLIDATED EDISON	335 5TH AVE VS6278	NY MANIFEST	Lower	529, 0.100, South
AE1068	CON EDISON	335 5TH AVE	RCRA NonGen / NLR, FINDS, ECHO	Lower	529, 0.100, South
AC1069	MANHOLE #59439	MADISON AVE & EAST 3	NY Spills	Higher	530, 0.100, SE
AC1070	CONSOLIDATED EDISON	MADISON AVENUE & E 3	NY MANIFEST	Higher	530, 0.100, SE
AE1071	CON EDISON - VAULT V	3 E 33 ST	RCRA NonGen / NLR, NY MANIFEST	Lower	532, 0.101, South
AN1072	KAUFMAN ARCADE ASSOC	132 WEST 36TH STREET	NY AST	Lower	532, 0.101, West
AN1073	APCO NYC INC	132 W 36TH ST FRNT 3	EDR Hist Auto	Lower	532, 0.101, West
AG1074	CON EDISON SERVICE B	19 E 40TH ST	NJ MANIFEST	Higher	533, 0.101, East
AG1075	CONSOLIDATED EDISON	19 EAST 40TH STREET	NY MANIFEST	Higher	533, 0.101, East
AG1076	CON EDISON SERVICE B	19 E 40TH ST	RCRA NonGen / NLR, FINDS, ECHO, NY MANIFEST	Higher	533, 0.101, East
AC1077	CON EDISON MANHOLE 5	E 37 ST & MADISON AV	RCRA NonGen / NLR, NY MANIFEST	Higher	533, 0.101, ESE
AC1078	CON EDISON SERVICE B	E 37TH ST & MADISON	RCRA NonGen / NLR, NY MANIFEST	Higher	533, 0.101, ESE
AC1079	MANHOLE # 50179	EAST 37TH/MADISON	NY Spills	Higher	534, 0.101, ESE
AC1080	MANHOLE 50179	MADISON/EAST 37TH ST	NY Spills	Higher	534, 0.101, ESE
AO1081	MADISON AVE/EAST 35T	ON STREET	NY Spills	Higher	534, 0.101, SE
AO1082	CON EDISON	MADISON AVE & E 35TH	RCRA NonGen / NLR, FINDS, ECHO	Higher	535, 0.101, SE
AO1083	CON EDISON	MADISON AVE & E 35TH	NJ MANIFEST	Higher	535, 0.101, SE
AO1084	CON EDISON	MADISON AVE & E 35TH	NY MANIFEST	Higher	535, 0.101, SE
AO1085	NYNEX	35TH STREET & MADISO	NY MANIFEST	Higher	535, 0.101, SE
AD1086	VAULT 0766	123 WEST 40TH ST	NY Spills	Lower	535, 0.101, NNW
X1087	CON EDISON SERVICE B	39 E 39TH ST & MADIS	RCRA NonGen / NLR, FINDS	Higher	537, 0.102, East
AC1088	CON EDISON SERVICE B	E 37TH ST & MADISON	RCRA NonGen / NLR, NY MANIFEST	Higher	538, 0.102, ESE
AJ1089	CONSOLIDATED EDISON	MADISON AVE & 38TH S	NY MANIFEST	Higher	539, 0.102, ESE
AJ1090	CON EDISON SERVICE B	MADISON AVE & 38TH S	RCRA NonGen / NLR, FINDS	Higher	539, 0.102, ESE
AJ1091	VERIZON	ST	NY MANIFEST	Higher	539, 0.102, ESE
AJ1092	CON EDISON	MADISON AVE & 38TH S	NY MANIFEST	Higher	539, 0.102, ESE

MAPPED SITES SUMMARY

Target Property Address:
BRYANT PARK
NEW YORK, NY 10018

Click on Map ID to see full detail.

MAP ID	SITE NAME	ADDRESS	DATABASE ACRONYMS	RELATIVE ELEVATION	DIST (ft. & mi.) DIRECTION
AJ1093	VERIZON NEW YORK INC	38TH ST & MADISON AV	RCRA NonGen / NLR, NJ MANIFEST	Higher	539, 0.102, ESE
AJ1094	CON EDISON - SERVICE	E 38 ST AND MADISON	RCRA-LQG, NY MANIFEST	Higher	539, 0.102, ESE
AJ1095	CONSOLIDATED EDISON	MADISON AVE / 38TH S	NY MANIFEST	Higher	540, 0.102, ESE
AJ1096	CON EDISON SERVICE B	120 MADISON AVE & 38	RCRA NonGen / NLR, FINDS	Higher	540, 0.102, ESE
AJ1097	CON EDISON MANHOLE:	24 W MADISON AVE & 3	RCRA NonGen / NLR, FINDS	Higher	540, 0.102, ESE
AJ1098	CON EDISON SERVICE B	34-36 E 38TH ST & MA	RCRA NonGen / NLR, FINDS	Higher	540, 0.102, ESE
AG1099	39TH ST BETWEEN PARK	39TH ST PARK & MADIS	NY Spills	Higher	541, 0.102, East
AB1100	CON EDISON - VAULT V	135 W 35TH ST	NY MANIFEST	Lower	541, 0.102, West
AB1101	CON EDISON - VAULT V	135 W 35TH ST	RCRA-LQG	Lower	541, 0.102, West
AG1102	MANHOLE 50196	EAST 39 ST MADISON A	NY Spills	Higher	541, 0.102, East
AH1103	CON EDISON SERVICE B	33 W 33RD ST	RCRA NonGen / NLR, NY MANIFEST	Lower	542, 0.103, SSW
AG1104	CON EDISON SERVICE B	26 E 40TH ST	RCRA NonGen / NLR, FINDS, ECHO, NY MANIFEST	Higher	542, 0.103, East
AG1105	CON EDISON SERVICE B	26 E 40TH ST	NJ MANIFEST	Higher	542, 0.103, East
AG1106	CONSOLIDATED EDISON-	26 EAST 40TH ST.	NY MANIFEST	Higher	542, 0.103, East
AF1107	CONSOLIDATED EDISON	190 MADISON AVENUE	NY MANIFEST	Lower	543, 0.103, SSE
AP1108	CON EDISON	F/O 21 W 33RD ST	NY MANIFEST	Lower	544, 0.103, South
AC1109	CON EDISON SERVICE B	25 E 36TH ST	NJ MANIFEST	Higher	545, 0.103, SE
AC1110	CON EDISON SERVICE B	25 E 36TH ST	RCRA NonGen / NLR, FINDS, ECHO, NY MANIFEST	Higher	545, 0.103, SE
AA1111	CON EDISON SERVICE B	10 E 41ST ST	RCRA NonGen / NLR, FINDS, ECHO, NY MANIFEST	Higher	545, 0.103, ENE
AA1112	CON EDISON SERVICE B	10 E 41ST ST	NJ MANIFEST	Higher	545, 0.103, ENE
AE1113	CON EDISON - MANHOLE	11 W 33 ST	NY MANIFEST	Lower	546, 0.103, South
AL1114	FASHION TOWER REALTY	135 WEST 36TH STREET	NY AST	Lower	546, 0.103, WNW
AE1115	CON EDISON VAULT: 25	1 W 33RD ST VAULT 25	RCRA NonGen / NLR, NY MANIFEST	Lower	547, 0.104, South
AE1116	CON EDISON VAULT: 30	1 W 33RD ST VAULT 30	RCRA NonGen / NLR, NY MANIFEST	Lower	547, 0.104, South
AE1117	CON EDISON VAULT: 26	1 W 33RD ST VAULT 26	RCRA NonGen / NLR, NY MANIFEST	Lower	547, 0.104, South
AE1118	LEAKY XFMR IN VS #17	1 WEST 33 STREET	NY Spills	Lower	547, 0.104, South
AE1119	CON EDISON VAULT: 91	1 W 33RD ST VAULT 91	RCRA NonGen / NLR, NY MANIFEST	Lower	547, 0.104, South
AE1120	CON EDISON VAULT: 17	1 W 33RD ST VAULT 17	RCRA NonGen / NLR, NY MANIFEST	Lower	547, 0.104, South
AE1121	CON ED V 1712	1 W 33 ST	RCRA NonGen / NLR, NY MANIFEST	Lower	547, 0.104, South
AG1122	APF 286 MAD LLC	21 EAST 40TH STREET	NY AST	Higher	547, 0.104, East
AG1123	286 MADISON AVENUE	21 EAST 40TH STREET	NY AST	Higher	547, 0.104, East
AQ1124	CON EDISON - MANHOLE	126 W 34 ST	NY MANIFEST	Lower	548, 0.104, WSW
AM1125	CON EDISON MANHOLE 2	E 33 ST & BROADWAY	RCRA NonGen / NLR, NY MANIFEST	Lower	550, 0.104, SW
AM1126	CON EDISON	BROADWAY & W 33RD ST	NY MANIFEST	Lower	550, 0.104, SW
AM1127	M 29009	WEST 33 STREET & BRO	NY Spills	Lower	550, 0.104, SW
AM1128	CON EDISON SERVICE B	W 33RD ST & BROADWAY	RCRA NonGen / NLR, NY MANIFEST	Lower	550, 0.104, SW
AM1129	219467; W 33 ST AND	W 33 ST AND 6TH AVE	NY Spills	Lower	552, 0.105, SW
AM1130	CON EDISON MANHOLE 2	W 33RD ST & BROADWAY	RCRA NonGen / NLR	Lower	552, 0.105, SW
AE1131	CON EDISON - MANHOLE	7 E 33 ST	RCRA-LQG, NY MANIFEST	Lower	553, 0.105, SSE

MAPPED SITES SUMMARY

Target Property Address:
BRYANT PARK
NEW YORK, NY 10018

Click on Map ID to see full detail.

MAP ID	SITE NAME	ADDRESS	DATABASE ACRONYMS	RELATIVE ELEVATION	DIST (ft. & mi.) DIRECTION
AD1132	LONG ISLAND CITY H.S	14-30 BROADWAY	NY AST	Lower	556, 0.105, NNW
AF1133	SCIENCE INDUSTRY BUS	188 MADISON AVE	RCRA NonGen / NLR, FINDS, ECHO, NY MANIFEST	Lower	557, 0.105, SSE
AD1134	CON EDISION - MHM077	119 W. 40 ST. BET. B	RCRA NonGen / NLR, NY MANIFEST	Lower	558, 0.106, North
AB1135	CON EDISON SERVICE B	137 W 35TH E OF 7TH	NJ MANIFEST	Lower	560, 0.106, West
AB1136	CON EDISON SERVICE B	137 W 35TH E OF 7TH	RCRA NonGen / NLR, NY MANIFEST	Lower	560, 0.106, West
AR1137	CON EDISON	120 W 41ST ST & BROA	RCRA NonGen / NLR, FINDS, ECHO	Lower	562, 0.106, North
AS1138	UNK	485 5TH AVE	NY Spills	Higher	565, 0.107, ENE
AS1139	ANDEZ FIFTH AVENUE	485 FIFTH AVENUE	E MANIFEST	Higher	565, 0.107, ENE
AS1140	TOMMY HILFIGER - 485	485 FIFTH AVENUE	NY AST	Higher	565, 0.107, ENE
AS1141	CON EDISON	485 5TH AVE	NJ MANIFEST	Higher	565, 0.107, ENE
AS1142	CON EDISON	485 5TH AVE	NY MANIFEST	Higher	565, 0.107, ENE
AS1143	CON EDISON	485 5TH AVE	RCRA NonGen / NLR, FINDS, ECHO	Higher	565, 0.107, ENE
AB1144	MACY'S	35TH ST BET 6TH & 7T	NY Spills	Lower	565, 0.107, West
AD1145	CON EDISON	125 W 40 ST	NY MANIFEST	Lower	565, 0.107, NNW
AA1146	AMALGAMATED DRY CLEA	12 E 41ST ST FL 6	EDR Hist Cleaner	Higher	566, 0.107, ENE
AE1147	211665; E 33 ST AND	E 33 ST AND 5 AVE	NY Spills	Lower	567, 0.107, South
AE1148	CON EDISON SERVICE B	5TH AVE & E 33RD ST	RCRA NonGen / NLR, NY MANIFEST	Lower	567, 0.107, South
AE1149	CON EDISON SERVICE B	E 33RD ST & 5TH AVE	RCRA NonGen / NLR, NY MANIFEST	Lower	567, 0.107, South
AE1150	CON EDISION - VS6278	E 33RD ST & 5TH AVE	RCRA NonGen / NLR, NY MANIFEST	Lower	567, 0.107, South
AM1151	CON ED	898 6TH AVE	NY MANIFEST	Lower	567, 0.107, SW
AM1152	CON EDISON	898 6TH AVE	NY MANIFEST	Lower	567, 0.107, SW
AD1153	CONSOLIDATED EDISON	3754 - 123 W 40 ST	NY MANIFEST	Lower	569, 0.108, North
AD1154	CON EDISON	120 W 41ST ST	NY MANIFEST	Lower	570, 0.108, North
AD1155	CON EDISON	120 W 41ST ST	NJ MANIFEST	Lower	570, 0.108, North
AD1156	CON EDISON	120 W 41ST ST	RCRA NonGen / NLR	Lower	570, 0.108, North
AD1157	CON EDISON	120 W 41ST ST	RCRA NonGen / NLR, FINDS, ECHO	Lower	570, 0.108, North
AD1158	AD GARAGE CORP	120 W 41ST ST FL 5	EDR Hist Auto	Lower	570, 0.108, North
AD1159	CON EDISON	120 W 41ST ST	NJ MANIFEST	Lower	570, 0.108, North
AE1160	MH 33727	WEST 33RD STREET/5TH	NY Spills	Lower	572, 0.108, South
AE1161	TRANSFROMER # 8155	WEST 33RD STREET/5TH	NY Spills	Lower	572, 0.108, South
AE1162	VAULT 8155	WEST 33RD STREET/5TH	NY Spills	Lower	572, 0.108, South
AI1163	RANDALL 66 LLC	1407 BROADWAY RM 120	EDR Hist Auto	Lower	576, 0.109, NW
AI1164	ANGLO FABRICS CO INC	1407 BROADWAY	RCRA NonGen / NLR	Lower	576, 0.109, NW
AI1165	TREBOR MANAGEMENT CO	1407 BROADWAY ENTIRE	RCRA-VSQG, FINDS, ECHO, NY MANIFEST, NJ MANIFEST	Lower	576, 0.109, NW
AI1166	THE CHINESE LAUNDRY	1407 BROADWAY	EDR Hist Cleaner	Lower	576, 0.109, NW
AI1167	ANGLO FABRICS CO INC	1407 BROADWAY	RCRA NonGen / NLR, FINDS, ECHO, NY MANIFEST	Lower	576, 0.109, NW
AG1168		284 MADISON AVENUE	NY E DESIGNATION, NY NYC LAND USE	Higher	578, 0.109, East
AN1169	CON EDISON SERVICE B	140 W 36TH ST E OF 7	RCRA NonGen / NLR, NY MANIFEST	Lower	580, 0.110, West
AN1170	CON EDISON SERVICE B	140 W 36TH ST E OF 7	NJ MANIFEST	Lower	580, 0.110, West

MAPPED SITES SUMMARY

Target Property Address:
BRYANT PARK
NEW YORK, NY 10018

Click on Map ID to see full detail.

MAP ID	SITE NAME	ADDRESS	DATABASE ACRONYMS	RELATIVE ELEVATION	DIST (ft. & mi.) DIRECTION
AO1171	SUMKO ENTERPRISES NO	201 MADISON AVE	EDR Hist Cleaner	Higher	582, 0.110, SE
AH1172	CON EDISON	34-33 36 ST	NY MANIFEST	Lower	582, 0.110, SSW
AM1173	CON EDISON	F/O 101 W 33 ST	NY MANIFEST	Lower	583, 0.110, SW
AM1174	CON EDISON	101 W 33RD ST	NY MANIFEST	Lower	583, 0.110, SW
AM1175	CON EDISION - V2919	101 W.33 ST. 101 W.3	RCRA NonGen / NLR, NY MANIFEST	Lower	583, 0.110, SW
AM1176	VAULT 2954	101-07 W 33RD ST	NY Spills	Lower	583, 0.110, SW
AM1177	CON EDISON	101 W 33RD ST	NY MANIFEST	Lower	583, 0.110, SW
AL1178	CON EDISON SERVICE B	139 W 36TH ST E OF 7	NJ MANIFEST	Lower	586, 0.111, WNW
AL1179	CON EDISON MANHOLE:	139 W 36TH ST E OF 7	NJ MANIFEST	Lower	586, 0.111, WNW
AL1180	CON EDISON SERVICE B	139 W 36TH ST E OF 7	RCRA NonGen / NLR, NY MANIFEST	Lower	586, 0.111, WNW
AL1181	CON EDISON MANHOLE:	139 W 36TH ST E OF 7	RCRA NonGen / NLR, NY MANIFEST	Lower	586, 0.111, WNW
AS1182	TRANSFORMER V#2514	489 5TH AVE	NY Spills	Higher	587, 0.111, ENE
AL1183	CON EDISON	135 WEST 37TH STREET	NY MANIFEST	Lower	588, 0.111, WNW
AG1184	18 E 41 STREET PARTN	18 EAST 41ST STREET	NY AST	Higher	590, 0.112, ENE
AG1185	CENTRAL PLAZA	18 EAST 41ST STREET	NY AST	Higher	590, 0.112, ENE
AG1186	GASTOWN LLC	18 E 41ST ST FL 10	EDR Hist Auto	Higher	590, 0.112, ENE
AG1187	APT BUILDING	18 E 41ST STREET	NY LTANKS	Higher	590, 0.112, ENE
AG1188	CON EDISION - V7190	18 E.41 ST. 18 E.41	RCRA NonGen / NLR, NY MANIFEST	Higher	590, 0.112, ENE
AG1189	CONSOLIDATED EDISON	MADISON & E 40 ST EX	NY MANIFEST	Higher	590, 0.112, East
AA1190	CON EDISON	13 E 41 ST	NY MANIFEST	Higher	593, 0.112, ENE
AC1191	CON EDISON SERVICE B	33 E 36TH ST	RCRA NonGen / NLR, FINDS, ECHO, NY MANIFEST	Higher	594, 0.112, SE
AC1192	CON EDISON SERVICE B	33 E 36TH ST	NJ MANIFEST	Higher	594, 0.112, SE
AO1193	CHURCH OF THE INCARN	209 MADISON AVENUE	NY AST	Higher	598, 0.113, SE
AQ1194	CON EDISON MANHOLE:	130 W 34TH ST	RCRA NonGen / NLR, NY MANIFEST	Lower	598, 0.113, WSW
AQ1195	SEPHORA STORE #310	130 W 34TH ST	RCRA-SQG, NY MANIFEST, NJ MANIFEST	Lower	598, 0.113, WSW
AQ1196	SPILL NUMBER 0000852	130 W 34TH ST	NY Spills	Lower	598, 0.113, WSW
AQ1197	CON EDISON MANHOLE:	130 W 34TH ST	NJ MANIFEST	Lower	598, 0.113, WSW
AO1198	ROADWAY	11 EAST 35 ST	NY Spills	Higher	600, 0.114, SE
AJ1199	CALLER APT	237 MADISON AV APT 8	NY Spills	Higher	602, 0.114, ESE
AJ1200	LOSS DURING DELIVERY	237 MADISON AVE	NY Spills	Higher	602, 0.114, ESE
AJ1201	237 MADISON AVENUE L	237 MADISON AVENUE	NY AST	Higher	602, 0.114, ESE
AJ1202	KASH MANAGEMENT GROU	237 MADISON AVE	NY Spills	Higher	602, 0.114, ESE
AJ1203	237 MADISON AVENUE	237 MADISON AVENUE	NY Spills	Higher	602, 0.114, ESE
AL1204	VAULT 2326	137 W 37TH ST	NY LTANKS	Lower	602, 0.114, WNW
AH1205	CON EDISON	FO 54 W 33RD ST	NY MANIFEST	Lower	603, 0.114, SSW
AH1206	CON EDISON	54 WEST 33RD ST.	NY MANIFEST	Lower	603, 0.114, SSW
AH1207	CON EDISON	FO 54 W 33RD ST	NY MANIFEST	Lower	603, 0.114, SSW
AJ1208	MENDIK REALTY - 261	261 MADISON AVE - BA	RCRA NonGen / NLR, FINDS, ECHO	Higher	605, 0.115, ESE
AJ1209	CON EDISON SERVICE B	261 MADISON AVE	NJ MANIFEST	Higher	605, 0.115, ESE

MAPPED SITES SUMMARY

Target Property Address:
BRYANT PARK
NEW YORK, NY 10018

Click on Map ID to see full detail.

MAP ID	SITE NAME	ADDRESS	DATABASE ACRONYMS	RELATIVE ELEVATION	DIST (ft. & mi.) DIRECTION
AJ1210	CROWLEY TAR PRODUCTS	261 MADISON AVE	RCRA NonGen / NLR, FINDS	Higher	605, 0.115, ESE
AJ1211	CROWLEY CHEMICAL CO	261 MADISON AVE	RCRA NonGen / NLR	Higher	605, 0.115, ESE
AJ1212	CON EDISON SERVICE B	261 MADISON AVE	RCRA NonGen / NLR, NY MANIFEST	Higher	605, 0.115, ESE
AI1213	WALJOY INC	141 W 38TH ST	EDR Hist Cleaner	Lower	606, 0.115, NW
AI1214	DUNRITE DRY CLEANERS	141 WEST 38TH ST	NY DRYCLEANERS	Lower	606, 0.115, NW
AI1215	DUN RITE CLEANERS	141 W 38TH ST	RCRA-SQG, NY MANIFEST	Lower	606, 0.115, NW
AL1216	CON EDISON	141 W 36TH ST	RCRA NonGen / NLR	Lower	607, 0.115, WNW
AL1217	CONSOLIDATED EDISON	141 W 36TH ST V8629	NY MANIFEST	Lower	607, 0.115, WNW
AL1218	1 CLUB DRIVE WOODMER	141 WEST 36 ST	NY AST	Lower	607, 0.115, WNW
AL1219	141 W 36TH ST	141 WEST 36TH STREET	NY AST	Lower	607, 0.115, WNW
AM1220	MANHATTAN MALL	100 WEST 33RD STREET	NY AST	Lower	608, 0.115, SW
AM1221	BANK OF AMERICA 100	100 WEST 33RD STREET	NY AST	Lower	608, 0.115, SW
AM1222	JCPENNEY #174	100 W 33RD ST	E MANIFEST	Lower	608, 0.115, SW
AF1223	CON EDISON VAULT: 52	15 E 33RD ST VAULT 5	RCRA NonGen / NLR, NY MANIFEST	Lower	609, 0.115, SSE
AF1224	CON EDISON - VAULT 1	15 E 33RD ST	RCRA-LQG	Lower	609, 0.115, SSE
AF1225	CON EDISON - MANHOLE	15 E 33RD ST	NY MANIFEST	Lower	609, 0.115, SSE
AF1226	CON EDISON AERIAL CA	15 E 33RD ST FRONT O	RCRA NonGen / NLR, NY MANIFEST	Lower	609, 0.115, SSE
AF1227	VS #2895	15 EAST 33 STREET	NY Spills, NY NYC LAND USE	Lower	609, 0.115, SSE
AF1228	CON EDISON VAULT: 28	15 E 33RD ST VAULT 2	RCRA NonGen / NLR, NY MANIFEST	Lower	609, 0.115, SSE
AF1229	CON EDISON	15 E 33RD ST	NY MANIFEST	Lower	609, 0.115, SSE
AF1230	CON EDISON VAULT: 40	15 E 33RD ST FRONT O	RCRA NonGen / NLR, NY MANIFEST	Lower	609, 0.115, SSE
AF1231	CON EDISON	15 E 33RD ST	RCRA NonGen / NLR, NY MANIFEST	Lower	609, 0.115, SSE
AF1232	CON EDISON - VAULT 1	15 E 33RD ST	NJ MANIFEST	Lower	609, 0.115, SSE
AG1233	VAULT 710	MADISON AVENUE & EAS	NY Spills	Higher	609, 0.115, East
AG1234	CON EDISON	E 40TH ST & MADISON	NY MANIFEST	Higher	609, 0.115, East
AG1235	CON EDISON	E 40TH ST & MADISON	RCRA NonGen / NLR	Higher	609, 0.115, East
AG1236	ON ROADWAY	EAST 40TH ST & MADIS	NY Spills	Higher	609, 0.115, East
AG1237	MANHOLE #50201	MADISON AVENUE & EAS	NY Spills	Higher	609, 0.115, East
AG1238	40TH ST BET.MADISON/	40TH ST / MADISON AV	NY Spills	Higher	609, 0.115, East
AG1239	CON EDISON	E 40TH ST & MADISON	NJ MANIFEST	Higher	609, 0.115, East
AG1240		290 MADISON AVENUE	NY E DESIGNATION, NY NYC LAND USE	Higher	610, 0.116, East
AL1241	TRANFORMER #8269	141 36TH STREET	NY Spills	Lower	611, 0.116, WNW
AR1242	CON EDISON	120 W 41ST ST & BROA	NY MANIFEST	Lower	611, 0.116, North
AR1243	CON EDISON	120 W 41ST ST & BROA	NJ MANIFEST	Lower	611, 0.116, North
AO1244	CON EDISON MANHOLE:	189 MADISON AVE	NJ MANIFEST	Lower	611, 0.116, SE
AO1245	CON EDISON	189-197 MADISON AVE	NY MANIFEST	Lower	611, 0.116, SE
AO1246	CON EDISON MANHOLE:	189 MADISON AVE	RCRA NonGen / NLR, FINDS, ECHO, NY MANIFEST	Lower	611, 0.116, SE
AF1247	ROADWAY	34 ST AND MADISON AV	NY Spills	Lower	611, 0.116, SSE
AF1248	MANHOLE 59354	MADISON AVE & EAST 3	NY Spills	Lower	611, 0.116, SSE

MAPPED SITES SUMMARY

Target Property Address:
BRYANT PARK
NEW YORK, NY 10018

Click on Map ID to see full detail.

MAP ID	SITE NAME	ADDRESS	DATABASE ACRONYMS	RELATIVE ELEVATION	DIST (ft. & mi.) DIRECTION
AH1249	20 WEST 33ND STREET	20 WEST 33RD STREET	NY AST	Lower	612, 0.116, SSW
AH1250	CON EDISON SERVICE B	30 W 33RD ST FRONT O	RCRA NonGen / NLR, NY MANIFEST	Lower	612, 0.116, SSW
AH1251	ARCADE BUILDING	34 WEST 33RD ST	NY Spills	Lower	612, 0.116, SSW
AH1252	CON EDISON	FO 34 W 33 ST	NY MANIFEST	Lower	612, 0.116, SSW
AH1253	ARCADE BUILDING ASSO	34 WEST 33RD STREET	NY AST	Lower	612, 0.116, SSW
AH1254	HIS INTERNATIONAL LL	34 WEST 33RD STREET,	E MANIFEST	Lower	612, 0.116, SSW
AR1255	VAULT 4084	122 WEST 41ST	NY Spills	Lower	612, 0.116, North
AG1256	LOT 60,TAXBLOCK 1275	22 EAST 41 STREET	NY E DESIGNATION, NY NYC LAND USE	Higher	613, 0.116, ENE
AK1257	SPILL NUMBER 9906804	1095 6TH AV	NY Spills	Higher	613, 0.116, NNE
AK1258	1095 6TH AVE/NY TELE	1095 6TH AVE (AVE OF	NY Spills	Higher	613, 0.116, NNE
AK1259	1095 AVENUE OF THE A	1095 6TH AVE	NY AST	Higher	613, 0.116, NNE
AK1260	OFFICE BUILD	1095 6TH AVE	NY Spills	Higher	613, 0.116, NNE
AK1261	WHOLE FOODS #BPK	1095 6TH AVENUE	E MANIFEST	Higher	613, 0.116, NNE
AG1262	CON EDISON	267-69 MADISON AVE &	NY MANIFEST	Higher	613, 0.116, East
AP1263	10 W. 33RD STREET	10 W.33RD STREET	NY Spills	Lower	614, 0.116, South
AP1264	10 WEST THIRTY THIRD	10 WEST 33RD STREET	NY AST	Lower	614, 0.116, South
AP1265	CON EDISON SERVICE B	6 W 33RD ST	RCRA NonGen / NLR, NY MANIFEST	Lower	615, 0.116, South
AL1266	VAULT # 932	139 W 37 ST	NY Spills	Lower	615, 0.116, WNW
AE1267	CONSOLIDATED EDISON	2 W 33RD STREET	NY MANIFEST	Lower	617, 0.117, South
AE1268	VAULT 352	2 WEST 33RD ST	NY Spills	Lower	617, 0.117, South
AE1269	CON EDISON V3521	2 W 33RD ST	RCRA NonGen / NLR	Lower	617, 0.117, South
AE1270	CON EDISON VAULT: 71	2 W 33RD ST W OF 5TH	RCRA NonGen / NLR, NY MANIFEST	Lower	617, 0.117, South
AF1271	CON EDISON - MANHOLE	178 MADISON AVE AND	RCRA-LQG, NY MANIFEST, NJ MANIFEST	Lower	618, 0.117, SSE
AC1272	CON EDISON SERVICE B	37 E 36TH ST	NJ MANIFEST	Higher	619, 0.117, SE
AC1273	CON EDISON SERVICE B	37 E 36TH ST	RCRA NonGen / NLR, FINDS, ECHO, NY MANIFEST	Higher	619, 0.117, SE
AH1274	ADAMS AND CO	34 WEST 33RD ST	NY Spills	Lower	620, 0.117, SSW
AK1275	BELL ATLANTIC-NY	1095 AVE OF THE AMER	NY MANIFEST	Higher	621, 0.118, North
AK1276	TEMCO SVCS INC	1095 AVE OF THE AMER	EDR Hist Cleaner	Higher	621, 0.118, North
AK1277	3 BP PROPERTY OWNER	1095 AVE OF THE AMER	NY TANKS, RCRA NonGen / NLR, FINDS, ECHO	Higher	621, 0.118, North
AK1278	VERIZON NY	1095 AVENUE OF THE A	NY MANIFEST	Higher	621, 0.118, North
AK1279	HINES	3 BRYANT PARK I	RCRA-SQG, E MANIFEST	Higher	621, 0.118, North
AK1280	EQUITY OFFICE DBA EQ	1095 AVENUE OF THE A	PA MANIFEST	Higher	621, 0.118, North
AE1281	214654; 2 E 33 ST	2 E 33 ST	NY Spills	Lower	622, 0.118, South
AG1282	271 MADISON AVE	271 MADISON AVE	NY AST	Higher	622, 0.118, East
AH1283	42 W 33RD STREET	42 W 33RD STREET	NY Spills	Lower	623, 0.118, SSW
AE1284	330 FIFTH AVENUE SKY	330 FIFTH AVENUE	NY AST	Lower	628, 0.119, South
AE1285	TANK ROOM	330 5TH AVE	NY LTANKS	Lower	628, 0.119, South
AN1286	142 WEST 36TH STREET	142 WEST 36TH STREET	NY AST	Lower	629, 0.119, West
AN1287	142 WEST 36TH ST/MAN	142 WEST 36TH STREET	NY LTANKS	Lower	629, 0.119, West

MAPPED SITES SUMMARY

Target Property Address:
BRYANT PARK
NEW YORK, NY 10018

Click on Map ID to see full detail.

MAP ID	SITE NAME	ADDRESS	DATABASE ACRONYMS	RELATIVE ELEVATION	DIST (ft. & mi.) DIRECTION
AN1288	COMMERCIAL	142 WEST 36TH STREET	NY Spills	Lower	629, 0.119, West
AN1289	VAULT#8736	142 WEST 36TH STREET	NY Spills	Lower	629, 0.119, West
AQ1290	CON EDISON MANHOLE:	134 W 34TH ST FRONT	RCRA NonGen / NLR, FINDS, ECHO, NY MANIFEST	Lower	630, 0.119, WSW
AQ1291	CON EDISON MANHOLE:	134 W 34TH ST FRONT	NJ MANIFEST	Lower	630, 0.119, WSW
AM1292	DUANE READE	1270 BROADWAY, FRNT.	E MANIFEST	Lower	631, 0.120, SW
AM1293	BRITE-ALL INDUSTRIES	1270 BROADWAY	EDR Hist Cleaner	Lower	631, 0.120, SW
AM1294	CON EDISON	1270 BROADWAY ST	NY MANIFEST	Lower	631, 0.120, SW
AM1295	CON EDISON	1270-80 W BROADWAY	NY MANIFEST	Lower	631, 0.120, SW
AF1296	CON EDISON	183 MADISON AV & 34	NY MANIFEST	Lower	632, 0.120, SSE
AF1297	CON EDISON	183 MADISON AVE & 34	NY MANIFEST	Lower	632, 0.120, SSE
AJ1298	CON EDISON - VAULT V	17 E 37TH ST	NY MANIFEST	Higher	635, 0.120, ESE
AL1299	CON EDISON MANHOLE:	145 W 36TH ST E OF 7	RCRA NonGen / NLR, NY MANIFEST	Lower	636, 0.120, WNW
AL1300	CON EDISON MANHOLE:	145 W 36TH ST E OF 7	NJ MANIFEST	Lower	636, 0.120, WNW
AL1301	IN FORNT OF	146 WEST 38TH ST	NY LTANKS	Lower	638, 0.121, NW
AF1302	MANHOLE # 06186	21 EAST 33 STREET	NY Spills	Lower	639, 0.121, SSE
AF1303	CON EDISON	21 E 33 ST	NY MANIFEST	Lower	639, 0.121, SSE
AF1304	CON EDISON	21 E 33RD ST	RCRA NonGen / NLR	Lower	639, 0.121, SSE
AF1305	CON EDISON	21 E 33RD ST FRONT O	RCRA NonGen / NLR	Lower	639, 0.121, SSE
AF1306	CONSOLIDATED EDISON	21 E 33RD ST FRONT O	NY MANIFEST	Lower	639, 0.121, SSE
AK1307	SEVEN GALLONS OIL IN	64 WEST 42 STREET (A	NY Spills	Higher	640, 0.121, NNE
AO1308	20-67 E 35TH ST/BKLY	20-67 EAST 35TH STRE	NY Spills	Higher	640, 0.121, SE
AO1309	GOODHUE HOUSE	20 EAST 35TH STREET	NY AST	Higher	640, 0.121, SE
AO1310	MURRAY HL CLEANING P	185 MADISON AV	EDR Hist Cleaner	Lower	641, 0.121, SSE
AF1311	CON EDISON MANHOLE:	19 E 33RD ST FRONT O	RCRA NonGen / NLR, NY MANIFEST	Lower	642, 0.122, SSE
AS1312	CON EDISON - MANHOLE	501 5 AVE	NY MANIFEST	Higher	648, 0.123, ENE
AS1313	501 FIFTH AVE	501 FIFTH AVENUE	NY Spills	Higher	648, 0.123, ENE
AS1314	501 FIFTH AVE COMPAN	501 5TH AVENUE	NY UST	Higher	648, 0.123, ENE
AS1315	501 FIFTH AVE COMPAN	501 5TH AVENUE	UST FINDER	Higher	648, 0.123, ENE
AS1316	501 FIFTH AVENUE	501 FIFTH AVENUE	NY Spills	Higher	648, 0.123, ENE
AN1317	TANK ROOM	147 WEST 35TH ST	NY AST, NY Spills	Lower	649, 0.123, West
AI1318	BEST AUTO TRANS	1413 BROADWAY	EDR Hist Auto	Lower	650, 0.123, NNW
AN1319	CON EDISON SERVICE B	151 W 36TH E OF 7TH	RCRA NonGen / NLR, NY MANIFEST	Lower	654, 0.124, WNW
AN1320	CON EDISON SERVICE B	151 W 36TH E OF 7TH	NJ MANIFEST	Lower	654, 0.124, WNW
AM1321	CON EDISON	894 AVENUE OF THE AM	NY MANIFEST	Lower	659, 0.125, SW
AM1322	CON EDISON SERVICE B	894 AVENUE OF THE AM	RCRA NonGen / NLR, FINDS	Lower	659, 0.125, SW
AT1323	CONSOLIDATED EDISON	15 E 33 ST V5242 & V	NY MANIFEST	Lower	659, 0.125, SSE
AG1324		292 MADISON AVENUE	NY E DESIGNATION, NY NYC LAND USE	Higher	659, 0.125, ENE
AG1325	CVS	292 MADISON AVE	RCRA NonGen / NLR, E MANIFEST	Higher	659, 0.125, ENE
AG1326	292 MADISON AVENUE	292 MADISON AVENUE	NY AST	Higher	659, 0.125, ENE

MAPPED SITES SUMMARY

Target Property Address:
BRYANT PARK
NEW YORK, NY 10018

Click on Map ID to see full detail.

MAP ID	SITE NAME	ADDRESS	DATABASE ACRONYMS	RELATIVE ELEVATION	DIST (ft. & mi.) DIRECTION
AG1327	CVS PHARMACY #10764	292 MADISON AVE	NY MANIFEST	Higher	659, 0.125, ENE
AU1328	CVS	1440 BROADWAY	RCRA-VSQG, FINDS, ECHO, NY MANIFEST, E MANIFEST	Lower	661, 0.125, NNW
AU1329	1440 BROADWAY PARTNE	1440 BROADWAY	NY AST	Lower	661, 0.125, NNW
AU1330	ASSOCIATED MERCHANDI	1440 BROADWAY 10TH F	NY Spills, RCRA NonGen / NLR, FINDS, ECHO, NY...	Lower	661, 0.125, NNW
AU1331	HELMSLEY SPEAR MANAG	1440 BROADWAY ROOM 1	PA MANIFEST	Lower	661, 0.125, NNW
AU1332	CON EDISON SERVICE B	1440 BROADWAY SERVIC	RCRA NonGen / NLR, NY MANIFEST	Lower	661, 0.125, NNW
AU1333	FORD FOUNDATION HEAL	1440 BROADWAY FLOOR	E MANIFEST	Lower	661, 0.125, NNW
AU1334	CON EDISON SERVICE B	1440 BROADWAY SERVIC	RCRA NonGen / NLR, NY MANIFEST	Lower	661, 0.125, NNW
AI1335	HINES	1411 BROADWAY	E MANIFEST	Lower	661, 0.125, NNW
AI1336	ASCEND WELLNESS HOLD	1411 BROADWAY	RCRA NonGen / NLR, FINDS, ECHO, NY MANIFEST	Lower	661, 0.125, NNW
AV1337	TRIZECHAHN 1065 AVEN	5 BRYANT PARK SUITE	RCRA NonGen / NLR, FINDS, ECHO	Higher	664, 0.126, NE
AW1338	BWH NV ASSOCIATES	325 FIFTH AVENUE	NY AST	Lower	665, 0.126, South
AK1339	CON EDISON SERVICE B	108 W 42ND ST	RCRA NonGen / NLR, NY MANIFEST	Higher	665, 0.126, North
AN1340	149 WEST 36TH STREET	149 WEST 36TH STREET	NY AST	Lower	665, 0.126, WNW
AU1341	CON EDISON	BROADWAY & W 40TH ST	NJ MANIFEST	Lower	666, 0.126, NNW
AU1342	CON EDISON MANHOLE:	W 40TH ST & BROADWAY	NJ MANIFEST	Lower	666, 0.126, NNW
AU1343	CON EDISON MANHOLE:	BROADWAY & W 40TH ST	RCRA NonGen / NLR, NY MANIFEST	Lower	666, 0.126, NNW
AU1344	CON EDISON MANHOLE:	W 40TH ST & BROADWAY	RCRA NonGen / NLR, NY MANIFEST	Lower	666, 0.126, NNW
AU1345	CON EDISON	BROADWAY & W 40TH ST	RCRA NonGen / NLR, FINDS, ECHO	Lower	666, 0.126, NNW
AU1346	CON EDISON MANHOLE:	BROADWAY & W 40TH ST	NJ MANIFEST	Lower	666, 0.126, NNW
AK1347	CON EDISON SERVICE B	W 42ND & 6TH AVE	RCRA NonGen / NLR	Higher	667, 0.126, NNE
AK1348	CON ED	W 42 ST & 6TH AVE	NY MANIFEST	Higher	667, 0.126, NNE
AK1349	CON EDISON MANHOLE 5	6TH AVE & W 42 ST	RCRA NonGen / NLR	Higher	667, 0.126, NNE
AK1350	CONSOLIDATED EDISON	6TH AVE & 42ND STREE	NY MANIFEST	Higher	667, 0.126, NNE
AK1351	CON EDISON	42 ST & 6 AV	NY MANIFEST	Higher	667, 0.126, NNE
AK1352	CON EDISON	W 42ND & 6TH AVE	NY MANIFEST	Higher	667, 0.126, NNE
AK1353	CON EDISON MANHOLE 5	6 AVE & W 42 ST	RCRA NonGen / NLR, NY MANIFEST	Higher	667, 0.126, NNE
AU1354	CON EDISON	124 W 40TH ST	NY MANIFEST	Lower	667, 0.126, NNW
AU1355	CON EDISON	124 W 40 ST	NY MANIFEST	Lower	667, 0.126, NNW
AK1356	CONSOLIDATED EDISON	1100 6TH AVE	NY MANIFEST	Higher	668, 0.127, NNE
AK1357	1100 AVENUE OF THE A	1100 6TH AVENUE	NY AST	Higher	668, 0.127, NNE
AK1358	HOME BOX OFFICE - HB	1100 AVENUE OF THE A	RCRA-VSQG, FINDS, ECHO, NY MANIFEST	Higher	668, 0.127, NNE
AL1359	134 WEST 37TH ST LLC	134 WEST 37TH STREET	NY AST	Lower	671, 0.127, WNW
AK1360	CON EDISON - VAULT 3	110 W 42 ST	NY MANIFEST	Higher	674, 0.128, North
AG1361	GP 275 OWNER LLC	275 MADISON AVE - 21	RCRA NonGen / NLR, NY MANIFEST, NJ MANIFEST	Higher	675, 0.128, East
AG1362	275 MADISON AVE RPW	275 MADISON AVENUE	NY AST	Higher	675, 0.128, East
AK1363	MTA NYCT -42ND ST &	42ND ST & 6TH AVE ST	RCRA-SQG, NY MANIFEST	Higher	675, 0.128, NNE
AK1364	CON EDISON	1101 6 AV	NY MANIFEST	Higher	676, 0.128, NNE
AK1365	CON EDISON	1101-09 6TH AVE SB55	NY MANIFEST	Higher	676, 0.128, NNE

MAPPED SITES SUMMARY

Target Property Address:
BRYANT PARK
NEW YORK, NY 10018

Click on Map ID to see full detail.

MAP ID	SITE NAME	ADDRESS	DATABASE ACRONYMS	RELATIVE ELEVATION	DIST (ft. & mi.) DIRECTION
AK1366	CON EDISON SERVICE B	1101-09 6TH AVE SB55	RCRA NonGen / NLR, FINDS	Higher	676, 0.128, NNE
AK1367	CON EDISON	1101-09 6TH AVE SB55	NY MANIFEST	Higher	676, 0.128, NNE
AK1368	CON EDISON SERVICE B	1101-09 6TH AVE SB55	RCRA NonGen / NLR, FINDS	Higher	676, 0.128, NNE
AN1369	TIMES SQUARE REALTY	150 WEST 36 STREET	NY AST	Lower	679, 0.129, WNW
AG1370	CON EDISON SERVICE B	37 E 40TH ST	RCRA NonGen / NLR, FINDS, ECHO, NY MANIFEST	Higher	679, 0.129, East
AG1371	CON EDISON SERVICE B	37 E 40TH ST	NJ MANIFEST	Higher	679, 0.129, East
AT1372	10 EAST 33RD STREET	10 EAST 33RD STREET	UST FINDER	Lower	679, 0.129, South
AT1373	10 EAST 33RD STREET	10 EAST 33RD STREET	NY UST	Lower	679, 0.129, South
AV1374	CON ED - MH 56633	37 W 42ND ST-IFO	RCRA NonGen / NLR, NY MANIFEST	Higher	679, 0.129, NNE
AV1375	CON EDISON	27 W 42ND ST	NY MANIFEST	Higher	679, 0.129, NE
AV1376	CON EDISON MANHOLE:	45 W 42 ST	RCRA NonGen / NLR, NY MANIFEST	Higher	679, 0.129, NNE
AV1377	CONSOLIDATED EDISON	45 W 42ND ST	NY MANIFEST	Higher	679, 0.129, NNE
AV1378	CON EDISON SERVICE B	45 W 42ND ST	NJ MANIFEST	Higher	679, 0.129, NNE
AV1379	CON EDISON SERVICE B	45 W 42ND ST	RCRA NonGen / NLR, FINDS	Higher	679, 0.129, NNE
AV1380	CON EDISON MANHOLE:	45 W 42 ST	NJ MANIFEST	Higher	679, 0.129, NNE
AV1381	SUNY COLLEGE OF OPTO	33 W 42ND STREET	NY AST	Higher	679, 0.129, NE
AV1382	STATE UNIV OF NY COL	33 W 42ND ST	RCRA NonGen / NLR, ICIS, FINDS, ECHO, NY MANIFEST,...	Higher	679, 0.129, NE
AW1383	CON EDISON SERVICE B	323 5TH AVE FRONT OF	RCRA NonGen / NLR, NY MANIFEST	Lower	680, 0.129, South
AX1384	CON EDISON	49 WEST 42ND STREET	NY MANIFEST	Higher	680, 0.129, NNE
AY1385	CON EDISION - V2205	47-36 36TH ST. 47-36	RCRA NonGen / NLR, NY MANIFEST	Higher	682, 0.129, SE
AR1386	1450 BROADWAY ASSOCI	1450 BROADWAY	NY AST	Lower	683, 0.129, North
AR1387	BROADWAY & 41ST ASSO	1450 BROADWAY	NY Spills, RCRA NonGen / NLR, FINDS, ECHO, NY...	Lower	683, 0.129, North
AG1388	CON EDISON SERVICE B	292 MADISON ST & MON	RCRA NonGen / NLR, NY MANIFEST	Higher	686, 0.130, East
AT1389	12 EAST 33RD STREET	12 EAST 33RD STREET	NY UST	Lower	688, 0.130, SSE
AT1390	BRIGHT CLEANERS	12 E 33RD ST	NY DRYCLEANERS	Lower	688, 0.130, SSE
AT1391	12 EAST 33RD STREET	12 EAST 33RD STREET	UST FINDER	Lower	688, 0.130, SSE
AP1392	CON EDISON SERVICE B	324 5TH AVE	RCRA NonGen / NLR, NY MANIFEST	Lower	689, 0.130, South
AJ1393	CON EDISION - V4369	20 E. 38TH ST. 20 E.	RCRA NonGen / NLR, NY MANIFEST	Higher	689, 0.130, ESE
AT1394	172 MADISON AVENUE L	172 MADISON AVENUE	NY AST	Lower	690, 0.131, SSE
AZ1395	CON ED - V 2806	24 E 34 ST	RCRA NonGen / NLR, NY MANIFEST	Lower	690, 0.131, SSE
AZ1396	CON EDISON MANHOLE:	24 E 34TH ST	RCRA-LQG, FINDS, ECHO, NY MANIFEST	Lower	690, 0.131, SSE
AZ1397	CON EDISION - V6739	24 E. 34 ST. 24 E. 3	RCRA NonGen / NLR, NY MANIFEST	Lower	690, 0.131, SSE
AZ1398	CON EDISON - VS 2911	F/O 24 EAST 34TH ST	RCRA NonGen / NLR, NY MANIFEST	Lower	690, 0.131, SSE
AQ1399	CON EDISON	147 W 34TH ST	NY MANIFEST	Lower	692, 0.131, West
AQ1400	CON EDISON	147 W 34TH ST	NJ MANIFEST	Lower	692, 0.131, West
AQ1401	CON EDISON	147 W 34TH ST	NJ MANIFEST	Lower	692, 0.131, West
AQ1402	CON EDISON	147 W 34TH ST	RCRA NonGen / NLR, FINDS, ECHO	Lower	692, 0.131, West
AQ1403	CON EDISON	147 W 34TH ST	NY MANIFEST	Lower	692, 0.131, West
AQ1404	CON EDISON	147 W 34TH ST	RCRA NonGen / NLR	Lower	692, 0.131, West

MAPPED SITES SUMMARY

Target Property Address:
BRYANT PARK
NEW YORK, NY 10018

Click on Map ID to see full detail.

MAP ID	SITE NAME	ADDRESS	DATABASE ACRONYMS	RELATIVE ELEVATION	DIST (ft. & mi.) DIRECTION
AK1405	CON EDISON - TRANSFO	101 W 42ND ST	RCRA-LQG	Higher	692, 0.131, NNE
AK1406	CON EDISON - TRANSFO	101 W 42ND ST	NY MANIFEST	Higher	692, 0.131, NNE
AQ1407	CON EDISON MANHOLE:	140 W 34TH ST FRONT	RCRA NonGen / NLR, FINDS, ECHO, NY MANIFEST	Lower	694, 0.131, WSW
AQ1408	CON EDISON MANHOLE:	140 W 34TH ST FRONT	NJ MANIFEST	Lower	694, 0.131, WSW
AT1409	CON EDISON SERVICE B	321 5TH AVE FRONT OF	RCRA NonGen / NLR, FINDS, ECHO, NY MANIFEST	Lower	697, 0.132, South
AT1410	CON EDISON MANHOLE:	16 E 33RD ST	RCRA NonGen / NLR, NY MANIFEST	Lower	698, 0.132, SSE
AJ1411	NH NEW YORK MADISON	22 E 38TH ST	RCRA NonGen / NLR	Higher	698, 0.132, ESE
AJ1412	CON EDISON - MANHOLE	22 E 38 ST AND MADIS	RCRA-LQG, NY MANIFEST, NJ MANIFEST	Higher	698, 0.132, ESE
AJ1413	JOLLY HOTEL MADISON	22 EAST 38TH STREET	NY AST	Higher	698, 0.132, ESE
AS1414	CON EDISON - MANHOLE	501 5TH AVE & E 42 S	NY MANIFEST	Higher	699, 0.132, ENE
AS1415	CON EDISON VAULT: 25	W 42ND ST & 5 AVE	RCRA NonGen / NLR, FINDS	Higher	700, 0.133, ENE
AS1416	NYCT - 42ND ST & 5TH	42ND ST & 5TH AVE	RCRA-VSQG, NY MANIFEST	Higher	700, 0.133, ENE
AS1417	BELL ATLANTIC-NY	42 ST & 5 AVE	RCRA NonGen / NLR, NY MANIFEST	Higher	700, 0.133, ENE
AV1418	CONSTRUCTION SITE	1 BRYANT PARK	NY LTANKS	Higher	701, 0.133, NE
AT1419	14 E. 33RD STREET CO	14 EAST 33RD STREET	NY AST	Lower	704, 0.133, SSE
AT1420	CON EDISON SERVICE B	14 E 33RD ST	RCRA NonGen / NLR, NY MANIFEST	Lower	704, 0.133, SSE
AT1421	CON EDISON MANHOLE:	14 E 33RD ST FRONT O	RCRA NonGen / NLR, NY MANIFEST	Lower	704, 0.133, SSE
AU1422	CON EDISON SERVICE B	134 W 40TH ST	NJ MANIFEST	Lower	705, 0.134, NNW
AU1423	CON EDISON SERVICE B	134 W 40TH ST	RCRA NonGen / NLR, FINDS, ECHO, NY MANIFEST	Lower	705, 0.134, NNW
BA1424	CON EDISON - MANHOLE	9 W 42ND ST	NY MANIFEST	Higher	706, 0.134, NE
AZ1425	183 MADISON AVENUE,	183 MADISON AVENUE	NY AST	Lower	707, 0.134, SSE
AZ1426	BELMONT MADISON BUIL	183 MADISON AVE AKA	RCRA-VSQG, NY MANIFEST, NJ MANIFEST	Lower	707, 0.134, SSE
AO1427	CON EDISON SERVICE B	22 E 35TH ST	RCRA NonGen / NLR, FINDS, ECHO, NY MANIFEST	Higher	712, 0.135, SE
AO1428	CON EDISON SERVICE B	22 E 35TH ST	NJ MANIFEST	Higher	712, 0.135, SE
AR1429	CON EDISON - MANHOLE	128 W 41ST ST	RCRA-LQG	Lower	713, 0.135, North
AR1430	CON EDISON - MANHOLE	128 W 41ST ST	NY MANIFEST	Lower	713, 0.135, North
AR1431	CON EDISON - MANHOLE	128 W 41ST ST	RCRA-LQG	Lower	713, 0.135, North
AR1432	CON EDISON - MANHOLE	128 W 41ST ST	NY MANIFEST	Lower	713, 0.135, North
BB1433	CON EDISON	279 MADISON AVE	RCRA NonGen / NLR, FINDS, ECHO	Higher	713, 0.135, East
BB1434	CON EDISON	279-9 MADISON AVE N/	NY MANIFEST	Higher	713, 0.135, East
BB1435	CONSOLIDATED EDISON	279-93 MADISON AVE	RCRA NonGen / NLR, NY MANIFEST	Higher	713, 0.135, East
BB1436	CON EDISON	279 MADISON AVE	NY Spills, NY MANIFEST	Higher	713, 0.135, East
BB1437	CON EDISON	279 MADISON AVE	RCRA NonGen / NLR	Higher	713, 0.135, East
AK1438	CON EDISON SERVICE B	109 W 42ND ST	RCRA NonGen / NLR, NY MANIFEST	Higher	715, 0.135, NNE
AS1439	CON EDISON	1 W 42ND ST FRONT OF	NY MANIFEST	Higher	717, 0.136, NE
AS1440	CON EDISON VAULT: 24	1 W 42ND ST FRONT OF	RCRA NonGen / NLR	Higher	717, 0.136, NE
AS1441	CON EDISON	1 W 42ND ST	NY MANIFEST	Higher	717, 0.136, NE
AS1442	CON EDISON VAULT: 24	1 W 42ND ST	RCRA NonGen / NLR	Higher	717, 0.136, NE
AN1443	CON EDISON SERVICE B	155 W 36TH ST E OF 7	NJ MANIFEST	Lower	718, 0.136, WNW

MAPPED SITES SUMMARY

Target Property Address:
BRYANT PARK
NEW YORK, NY 10018

Click on Map ID to see full detail.

MAP ID	SITE NAME	ADDRESS	DATABASE ACRONYMS	RELATIVE ELEVATION	DIST (ft. & mi.) DIRECTION
AN1444	CON EDISON SERVICE B	155 W 36TH ST E OF 7	RCRA NonGen / NLR, NY MANIFEST	Lower	718, 0.136, WNW
BB1445	YOUNG & RUBICAM INC	285 MADISON AVE - BA	NY AST, RCRA NonGen / NLR, FINDS, ECHO, NY...	Higher	720, 0.136, East
BB1446	CON EDISON	285 MADISON AVE	NJ MANIFEST	Higher	720, 0.136, East
BB1447	CON EDISON	285 MADISON AVE	RCRA NonGen / NLR	Higher	720, 0.136, East
AN1448	CON EDISON SERVICE B	152 W 36TH ST E OF 7	RCRA NonGen / NLR, NY MANIFEST	Lower	721, 0.137, WNW
AN1449	VICSAM INTL LTD	152 W 36TH ST	RCRA NonGen / NLR, NY MANIFEST	Lower	721, 0.137, WNW
AN1450	CON EDISON SERVICE B	152 W 36TH ST E OF 7	NJ MANIFEST	Lower	721, 0.137, WNW
AN1451	HADJI BABA PROPERTIE	152 W. 36TH ST.	NY AST	Lower	721, 0.137, WNW
AK1452	CON EDISON SERVICE B	111 W 42ND ST	RCRA NonGen / NLR, NY MANIFEST	Higher	723, 0.137, North
AV1453	CONSOLIDATED EDISON	V4437-11 W 42ND ST	NY MANIFEST	Higher	724, 0.137, NE
AV1454	TISHMAN SPEYER-11 WE	W 42ND ST	RCRA NonGen / NLR, E MANIFEST	Higher	724, 0.137, NE
AV1455	11 W 42 REALTY INVES	11 W 42ND ST 8TH FLR	RCRA NonGen / NLR, NY MANIFEST, NJ MANIFEST	Higher	724, 0.137, NE
AV1456	POWER PLANT BUILDING	11 W 42ND ST	NY AIRS, NY MANIFEST	Higher	724, 0.137, NE
AV1457	AMAZON RETAIL LLC -	W 42ND ST	RCRA-SQG, E MANIFEST	Higher	724, 0.137, NE
AV1458	11 WEST 42 STREET	11 W 42 ST	NY AST	Higher	724, 0.137, NE
AT1459	CON EDISON SERVICE B	20 E 33RD ST FRONT O	RCRA NonGen / NLR, NY MANIFEST	Lower	725, 0.137, SSE
AS1460	CON EDISON	OPP 12 E 42 ST	NY MANIFEST	Higher	726, 0.138, ENE
AQ1461	CON EDISON SERVICE B	126 W 33RD ST	RCRA NonGen / NLR, NY MANIFEST	Lower	729, 0.138, WSW
AT1462	CON EDISON	21 E 33RD ST	RCRA NonGen / NLR, FINDS, ECHO, NY MANIFEST, NJ...	Lower	731, 0.138, SSE
BC1463	MACY'S HERALD SQUARE	151 WEST 34TH ST	RCRA-VSQG, NY MANIFEST, E MANIFEST	Lower	732, 0.139, West
BC1464	ECOLAB	151 WEST 34TH STREET	E MANIFEST	Lower	732, 0.139, West
BC1465	MACYS EAST	151 WEST 34TH STREET	NY MANIFEST	Lower	732, 0.139, West
BC1466	MACY'S HERALD SQUARE	151 WEST 34TH STREET	NY AST	Lower	732, 0.139, West
AR1467	CON EDISON	139 W 41TH ST	RCRA NonGen / NLR, NY MANIFEST, NJ MANIFEST	Lower	734, 0.139, North
BD1468	CON EDISON SERVICE B	1275-91 W BROADWAY	RCRA NonGen / NLR	Lower	737, 0.140, SW
BD1469	CON EDISON	1275-91 W BROADWAY	NY MANIFEST	Lower	737, 0.140, SW
BD1470	CON EDISON SERVICE B	1275-91 W BROADWAY	RCRA NonGen / NLR, FINDS	Lower	737, 0.140, SW
BD1471	CON EDISON	1275-91 W BROADWAY	NY MANIFEST	Lower	737, 0.140, SW
AR1472	CON EDISON - SERVICE	122 WEST 42ND STREET	RCRA-LQG	Lower	742, 0.141, North
AR1473	CON EDISON	122 WEST 42ND STREET	NY MANIFEST	Lower	742, 0.141, North
AN1474	CON EDISON VAULT: 58	158 W 36TH ST FRONT	NJ MANIFEST	Lower	744, 0.141, WNW
AN1475	CON EDISON	158 W 36 ST	NY MANIFEST	Lower	744, 0.141, WNW
AN1476	CON EDISON	158 W 36 ST	NY MANIFEST	Lower	744, 0.141, WNW
AN1477	CON EDISON VAULT: 58	158 W 36TH ST FRONT	RCRA NonGen / NLR, NY MANIFEST	Lower	744, 0.141, WNW
AN1478	CON EDISON VAULT: 58	158 W 36TH ST	RCRA NonGen / NLR, NY MANIFEST	Lower	744, 0.141, WNW
AN1479	CON EDISON VAULT 585	158 W 36TH ST	RCRA NonGen / NLR, NY MANIFEST	Lower	744, 0.141, WNW
AT1480	CON EDISON - MANHOLE	22 E 33 ST	RCRA-LQG, NY MANIFEST	Lower	746, 0.141, SSE
AT1481	CONSOLIDATED EDISON	2 2 E 33RD ST	NY MANIFEST	Lower	746, 0.141, SSE
AT1482	CON EDISON	22 E 33RD ST FRONT O	NY MANIFEST	Lower	746, 0.141, SSE

MAPPED SITES SUMMARY

Target Property Address:
BRYANT PARK
NEW YORK, NY 10018

Click on Map ID to see full detail.

MAP ID	SITE NAME	ADDRESS	DATABASE ACRONYMS	RELATIVE ELEVATION	DIST (ft. & mi.) DIRECTION
AT1483	CON EDISON	22 E 33RD ST	RCRA NonGen / NLR	Lower	746, 0.141, SSE
AT1484	CON EDISON	22 E 33RD ST	RCRA NonGen / NLR, FINDS, ECHO	Lower	746, 0.141, SSE
BB1485	CONSOLIDATED EDISON	293 MADISON AVE	RCRA NonGen / NLR	Higher	749, 0.142, East
BB1486	CON EDISON	293 MADISON AVE SB50	NY MANIFEST	Higher	749, 0.142, East
BB1487	CON EDISON	293 MADISON AVE	NY MANIFEST	Higher	749, 0.142, East
BB1488	CONSOLIDATED EDISON	F/O 293 MADISON AVEN	NY MANIFEST	Higher	749, 0.142, East
BB1489	CON EDISON	293 MADISON AVE SB50	NJ MANIFEST	Higher	749, 0.142, East
BB1490	CONSOLIDATED EDISON	293 MADISON AVE	RCRA NonGen / NLR, NY MANIFEST	Higher	749, 0.142, East
BB1491	CON EDISON	293 MADISON AVE SB50	RCRA NonGen / NLR, FINDS, ECHO	Higher	749, 0.142, East
BB1492	CON EDISON	293 MADISON AVE MH50	NJ MANIFEST	Higher	749, 0.142, East
BB1493	CON EDISON	293 MADISON AVE MH50	NY MANIFEST	Higher	749, 0.142, East
BB1494	CON EDISON	293 MADISON AVE SB50	RCRA NonGen / NLR	Higher	749, 0.142, East
AU1495	CON EDISON MANHOLE:	135 W 40TH ST	NJ MANIFEST	Lower	750, 0.142, NNW
AU1496	CON EDISON SERVICE B	135 W 40TH ST	RCRA NonGen / NLR, FINDS, ECHO, NY MANIFEST	Lower	750, 0.142, NNW
AU1497	CON EDISON SERVICE B	135 W 40TH ST	NJ MANIFEST	Lower	750, 0.142, NNW
AU1498	CON EDISON MANHOLE:	135 W 40TH ST	RCRA NonGen / NLR, NY MANIFEST	Lower	750, 0.142, NNW
BE1499	HOTEL STANFORD	43 WEST 32ND STREET	NY AST	Lower	750, 0.142, SSW
BE1500	39 WEST 32ND STREET	39 WEST 32ND STREET	NY AST	Lower	751, 0.142, SSW
BE1501	CON EDISON SERVICE B	39 W 32ND ST FRONT O	RCRA NonGen / NLR, NY MANIFEST, NJ MANIFEST	Lower	751, 0.142, SSW
BE1502	CON EDISON SERVICE B	37 W 32ND ST	RCRA NonGen / NLR	Lower	752, 0.142, SSW
BE1503	CON EDISON	29 W 32 ST	NY MANIFEST	Lower	753, 0.143, SSW
BE1504	BROADWAY 32 ST. REAL	25 WEST 32ND STREET	NY AST	Lower	755, 0.143, SSW
AR1505	CON EDISON SERVICE B	124 W 42ND ST	RCRA NonGen / NLR, NY MANIFEST	Lower	755, 0.143, North
AR1506	CON EDISON SERVICE B	141 W 41ST ST E OF B	RCRA NonGen / NLR, NY MANIFEST	Lower	755, 0.143, North
AR1507	CON EDISON SERVICE B	141 W 41ST ST	RCRA NonGen / NLR, NY MANIFEST	Lower	755, 0.143, North
BF1508	27 E 39TH ST	27 E 39TH ST	NY LTANKS	Higher	755, 0.143, East
AX1509	CON EDISON VAULT: 91	47 W 42ND ST FRONT O	RCRA NonGen / NLR, NY MANIFEST	Higher	756, 0.143, NNE
AX1510	CON EDISON	47 W 42ND ST	RCRA NonGen / NLR	Higher	756, 0.143, NNE
AX1511	CON EDISON - VAULT 3	47 W 42ND ST	NJ MANIFEST	Higher	756, 0.143, NNE
AX1512	CON EDISON - VAULT 3	47 W 42ND ST	RCRA-LQG	Higher	756, 0.143, NNE
AX1513	CON EDISON	47 W 42ND ST	RCRA NonGen / NLR, FINDS, NY MANIFEST	Higher	756, 0.143, NNE
AX1514	CON EDISON	47 W 42 ST	NY MANIFEST	Higher	756, 0.143, NNE
AU1515	CON EDISON SERVICE B	1446 BROADWAY	RCRA NonGen / NLR, NY MANIFEST	Lower	756, 0.143, NNW
BB1516	D B S SERVICES INC	295 MADISON AVE ROOM	RCRA NonGen / NLR, FINDS, ECHO, NY MANIFEST	Higher	756, 0.143, East
AP1517	LA QUINTA MANHATTAN	17 WEST 32ND STREET	NY AST	Lower	757, 0.143, SSW
AW1518	320 FIFTH AVE	320 FIFTH AVENUE	NY AST	Lower	758, 0.144, South
AW1519	CVS	320 FIFTH AVENUE	RCRA-VSQG, NY MANIFEST, E MANIFEST	Lower	758, 0.144, South
AW1520	CVS #02457	320 FIFTH AVE	PA MANIFEST	Lower	758, 0.144, South
AZ1521	CON EDISON	175 MADISON AV	NY MANIFEST	Lower	758, 0.144, SSE

MAPPED SITES SUMMARY

Target Property Address:
BRYANT PARK
NEW YORK, NY 10018

Click on Map ID to see full detail.

MAP ID	SITE NAME	ADDRESS	DATABASE ACRONYMS	RELATIVE ELEVATION	DIST (ft. & mi.) DIRECTION
AZ1522	CON EDISON - 175 MAD	175 MADISON AVE	PA MANIFEST	Lower	758, 0.144, SSE
AN1523	CON EDISON	162 W 36TH ST	NY MANIFEST	Lower	759, 0.144, WNW
AN1524	CON EDISON	162 W 36TH ST	RCRA NonGen / NLR, FINDS, ECHO	Lower	759, 0.144, WNW
AN1525	CON EDISON	162 W 36TH ST	NJ MANIFEST	Lower	759, 0.144, WNW
AZ1526	APARTMENT BUILDING	171 MADISON AVE.	NY LTANKS	Lower	759, 0.144, SSE
AZ1527	171 MADISON AVE	171 MADISON AVENUE	NY AST	Lower	759, 0.144, SSE
AP1528	DOUBLE SEVEN REALTY	11 WEST 32ND STREET	NY AST	Lower	759, 0.144, South
AR1529	CON EDISION - V3556	145 W.41 STREET 145	RCRA NonGen / NLR, NY MANIFEST	Lower	760, 0.144, North
AR1530	CON ED	145 W 41 ST	NY MANIFEST	Lower	760, 0.144, North
AR1531	CON EDISON	145 W 41 ST	NY MANIFEST	Lower	760, 0.144, North
BB1532	CON EDISON	MADISON AVE & 41 ST	NY MANIFEST	Higher	760, 0.144, ENE
BB1533	CONSOLIDATED EDISON	EAST 41 STREET & MAD	NY MANIFEST	Higher	760, 0.144, ENE
AQ1534	CON EDISON SERVICE B	144 W 34TH ST E OF 7	RCRA NonGen / NLR, NY MANIFEST	Lower	761, 0.144, WSW
AQ1535	CON EDISON SERVICE B	144 W 34TH ST E OF 7	NJ MANIFEST	Lower	761, 0.144, WSW
AQ1536	CON EDISON - MH 5658	144-42 WEST 34TH STR	RCRA NonGen / NLR, NY MANIFEST	Lower	761, 0.144, WSW
BG1537	CON EDISON SERVICE B	25 E 37TH ST	RCRA NonGen / NLR, FINDS, ECHO, NY MANIFEST	Higher	763, 0.145, ESE
BG1538	CON EDISON SERVICE B	25 E 37TH ST	NJ MANIFEST	Higher	763, 0.145, ESE
BF1539	CONSOLIDATED EDISON	F/O 31 EAST 38TH ST	NY MANIFEST	Higher	764, 0.145, ESE
BF1540	CON EDISION - V814	43-01 39TH ST. 43-01	RCRA NonGen / NLR, NY MANIFEST	Higher	764, 0.145, East
AU1541	1431 BROADWAY (AKA 1	1431 BROADWAY (AKA 1	NY UST	Lower	764, 0.145, NNW
BF1542	CONSOLIDATED EDISON	31 E 39TH ST	RCRA NonGen / NLR, NY MANIFEST	Higher	766, 0.145, East
BE1543	MARTINIQUE HOTEL	49 W 32ND ST	NY AST	Lower	766, 0.145, SSW
BE1544	CON EDISON SERVICE B	49 W 32ND ST FRONT O	RCRA NonGen / NLR, NY MANIFEST	Lower	766, 0.145, SSW
BE1545	PHOEST DEVELOPMENT C	49 W 32ND ST	RCRA NonGen / NLR, FINDS, ECHO, NY MANIFEST	Lower	766, 0.145, SSW
BE1546	CON EDISON SERVICE B	47 W 32ND ST	RCRA NonGen / NLR, NY MANIFEST	Lower	766, 0.145, SSW
AN1547	NYPD BROOKLYN TOW PO	26 NAVY ST	RCRA NonGen / NLR, E MANIFEST	Lower	767, 0.145, WNW
BE1548	CON EDISON	31 W 32 ST	NY MANIFEST	Lower	769, 0.146, SSW
BA1549	TRI-STATE CHEM DISTP	500 5TH AVE SUITE 16	RCRA NonGen / NLR, FINDS, ECHO	Higher	771, 0.146, NE
BA1550	M/V R.J. BUSHEY	500 FIFTH AVENUE	NY MOSF	Higher	771, 0.146, NE
BA1551	CON EDISON - SALMON	500 5TH AVE	RCRA NonGen / NLR, FINDS, ECHO, NY MANIFEST	Higher	771, 0.146, NE
AS1552	CON EDISON MANHOLE:	3 E 42ND ST	NJ MANIFEST	Higher	772, 0.146, ENE
AS1553	CON EDISON MANHOLE:	3 E 42ND ST	RCRA NonGen / NLR, FINDS, ECHO, NY MANIFEST	Higher	772, 0.146, ENE
BH1554	CON EDISON SERVICE B	123 W 42ND ST FRONT	RCRA NonGen / NLR, NY MANIFEST	Higher	774, 0.147, North
BG1555	SDK PROPERTY TWO, LL	30 EAST 38TH STREET	NY AST	Higher	777, 0.147, ESE
AP1556	CONSOLIDATED EDISON	5 W 32ND ST FRONT OF	NY MANIFEST	Lower	778, 0.147, South
AP1557	CON EDISON	5 W 32ND ST FRONT OF	RCRA NonGen / NLR	Lower	778, 0.147, South
BI1558	FASHION ASSOCIATES	148 WEST 37TH STREET	NY AST	Lower	779, 0.148, WNW
BH1559	PMCM - TV	4 TIMES SQUARE	RCRA-LQG, FINDS, ECHO, NY MANIFEST	Lower	781, 0.148, North
BH1560	ROYAL REALTY CORP	4 TIMES SQ	RCRA-VSQG, FINDS, ECHO, NY MANIFEST	Lower	781, 0.148, North

MAPPED SITES SUMMARY

Target Property Address:
BRYANT PARK
NEW YORK, NY 10018

Click on Map ID to see full detail.

MAP ID	SITE NAME	ADDRESS	DATABASE ACRONYMS	RELATIVE ELEVATION	DIST (ft. & mi.) DIRECTION
AS1561	CON EDISON	OPP 5 E 42 ST	NY MANIFEST	Higher	783, 0.148, ENE
AR1562	BUSH TOWER	130 W 42ND ST.	NY AST	Lower	783, 0.148, North
AY1563	CON EDISON SERVICE B	34 E 36TH ST	NJ MANIFEST	Higher	784, 0.148, SE
AY1564	CON EDISON SERVICE B	34 E 36TH ST	RCRA NonGen / NLR, FINDS, ECHO, NY MANIFEST	Higher	784, 0.148, SE
AW1565	CON EDISON - VAULT V	1 E 32 ST	NY MANIFEST	Lower	785, 0.149, South
AZ1566	BERKELY SUTTON CLEAN	47 EAST 34TH ST	NY DRYCLEANERS	Lower	785, 0.149, SE
AZ1567	LA VILLE CLEANERS IN	47 E 34TH ST	RCRA-VSQG, FINDS, ECHO, NY MANIFEST	Lower	785, 0.149, SE
AT1568	CON EDISON	E 33 ST & MADISON AV	NY MANIFEST	Lower	785, 0.149, SSE
AT1569	CON EDISION - TR0903	E 33RD ST & MADISON	RCRA NonGen / NLR, NY MANIFEST	Lower	785, 0.149, SSE
AW1570	319 FIFTH AVE	319 FIFTH AVENUE	NY AST	Lower	787, 0.149, South
AX1571	BANK OF AMERICA	1111 6TH AVENUE	NY AST	Higher	788, 0.149, NNE
BD1572	CON EDISON - VAULT V	101 W 32ND ST	RCRA-LQG	Lower	789, 0.149, SW
BD1573	CON EDISON - VAULT V	101 W 32ND ST	NY MANIFEST	Lower	789, 0.149, SW
AY1574	MARBRU ASSOCIATES	36 EAST 36TH STREET	NY AST	Higher	790, 0.150, SE
AY1575	CON EDISON SERVICE B	36 E 36TH ST	NJ MANIFEST	Higher	790, 0.150, SE
AY1576	CON EDISON SERVICE B	36 E 36TH ST	RCRA NonGen / NLR, NY MANIFEST	Higher	790, 0.150, SE
AZ1577	NYCDOT BRIDGES JAGD	PARK AVE TUNNEL 33RD	RCRA-LQG, E MANIFEST	Lower	791, 0.150, SE
AU1578	CON EDISON SERVICE B	1435 BROADWAY N OF 4	RCRA NonGen / NLR, NY MANIFEST	Lower	797, 0.151, NNW
AY1579	30 EAST 37TH STREET	30 EAST 37TH STREET	NY AST	Higher	798, 0.151, ESE
AY1580	APARTMENT COMPLEX	30 E 37TH ST	NY LTANKS	Higher	798, 0.151, ESE
AW1581	CON EDISON SERVICE B	5 32ND ST FRONT OF	RCRA NonGen / NLR, NY MANIFEST	Lower	798, 0.151, South
BA1582	CON EDISON	500 FEET S OF MAIN S	RCRA NonGen / NLR, NY MANIFEST, NJ MANIFEST	Higher	799, 0.151, NE
BB1583	DR COHN DDS	30 E 40TH ST #703	E MANIFEST	Higher	803, 0.152, East
AX1584	CON EDISON	1108 6 AV	NY MANIFEST	Higher	804, 0.152, NNE
AY1585	MARBRU ASSOCIATES	35 EAST 35TH STREET	NY AST	Higher	805, 0.152, SE
AT1586	APT BUILDING	7-9 EAST 32ND ST	NY LTANKS	Lower	808, 0.153, South
AT1587	7-9 E 32 ST	7-9 EAST 32ND STREET	NY UST	Lower	808, 0.153, South
AT1588	7-9 E 32 ST	7-9 EAST 32ND STREET	UST FINDER	Lower	808, 0.153, South
AY1589	CON ED	34 E 37 ST	NY MANIFEST	Higher	808, 0.153, ESE
AY1590	CON EDISON - VAULT 4	34 E 37 ST	RCRA-LQG	Higher	808, 0.153, ESE
AY1591	CON EDISON - VAULT 4	34 E 37 ST	NJ MANIFEST	Higher	808, 0.153, ESE
AS1592	RITE AID 4964	26 GRAND CENTRAL TER	RCRA-VSQG, NY MANIFEST, E MANIFEST	Higher	810, 0.153, ENE
AS1593	RITE AID # 4964	26 GRAND CENTRAL TER	PA MANIFEST	Higher	810, 0.153, ENE
BE1594	CON EDISON	W 32ND ST & BROADWAY	NY MANIFEST	Lower	810, 0.153, SW
BE1595	MTA NYCT - 32ND STRE	32ND ST & BROADWAY	RCRA NonGen / NLR, NY MANIFEST	Lower	810, 0.153, SW
BE1596	CON EDISON	W 32ND ST & BROADWAY	NJ MANIFEST	Lower	810, 0.153, SW
BE1597	BELL ATLANTIC-NY	32ND ST & BROADWAY	RCRA NonGen / NLR, NY MANIFEST	Lower	810, 0.153, SW
BE1598	NEW YORK CITY DEP	32ND & BROADWAY	NY MANIFEST	Lower	810, 0.153, SW
BE1599	CON EDISON	W 32ND ST & BROADWAY	RCRA NonGen / NLR, FINDS, ECHO, E MANIFEST	Lower	810, 0.153, SW

MAPPED SITES SUMMARY

Target Property Address:
BRYANT PARK
NEW YORK, NY 10018

Click on Map ID to see full detail.

MAP ID	SITE NAME	ADDRESS	DATABASE ACRONYMS	RELATIVE ELEVATION	DIST (ft. & mi.) DIRECTION
BE1600	CON EDISON	E BROADWAY SE 32 ST	NY MANIFEST	Lower	810, 0.153, SW
BC1601	CON EDISON SERVICE B	159 W 34TH E OF 7TH	NJ MANIFEST	Lower	811, 0.154, West
BC1602	CON EDISON SERVICE B	159 W 34TH E OF 7TH	RCRA NonGen / NLR, NY MANIFEST	Lower	811, 0.154, West
BG1603	CON EDISON	34-36 E 38TH ST & MA	NY MANIFEST	Higher	812, 0.154, ESE
AX1604	CON EDISON SERVICE B	1110 6TH AVE FRONT O	RCRA NonGen / NLR, FINDS	Higher	812, 0.154, NNE
AX1605	CON EDISON	1110 6TH AVE FRONT O	NY MANIFEST	Higher	812, 0.154, NNE
BB1606	CONSOLIDATED EDISON	40 EAST 41ST STREET	NY MANIFEST	Higher	814, 0.154, East
BH1607	131 WEST 42ND ST/MAN	131 WEST 42ND STREET	NY LTANKS	Lower	815, 0.154, North
BH1608	CON EDISON SERVICE B	131 W 42ND ST	RCRA NonGen / NLR, NY MANIFEST	Lower	815, 0.154, North
BH1609	CON EDISON SERVICE B	131 W 42ND ST	NJ MANIFEST	Lower	815, 0.154, North
BJ1610	300 MADISON AVE	300 MADISON AVENUE	NY AST	Higher	816, 0.155, ENE
BK1611	CON EDISON	886-90 W 6TH AVE & 3	NY MANIFEST	Lower	816, 0.155, SW
BE1612	TIMELY PRESS INC		PFAS ECHO	Lower	822, 0.156, SSW
AT1613	11-13 EAST 32ND STRE	11 EAST 32ND STREET	NY AST	Lower	823, 0.156, South
BH1614	136 W 42ND ST	136 W 42ND ST	NY AST	Lower	826, 0.156, North
BC1615	CON EDISON MANHOLE:	156 W 34TH ST	RCRA NonGen / NLR, NY MANIFEST	Lower	826, 0.156, West
BC1616	CON EDISON - MANHOLE	141 W 33RD ST	RCRA-LQG	Lower	827, 0.157, WSW
BC1617	CON EDISON MANHOLE:	141 W 33RD ST	RCRA NonGen / NLR, NY MANIFEST	Lower	827, 0.157, WSW
BB1618	CONSOLIDATED EDISON	V4012-301 MADISON AV	NY MANIFEST	Higher	827, 0.157, ENE
BB1619	CON EDISON MANHOLE:	301 MADISON AVE & E	RCRA NonGen / NLR, NY MANIFEST	Higher	827, 0.157, ENE
BB1620	CON EDISON SERVICE B	301 MADISON AVE & E	RCRA NonGen / NLR	Higher	827, 0.157, ENE
BH1621	3 TIMES SQUARE ASSOC	3 TIMES SQUARE	NY AST	Lower	829, 0.157, North
BB1622	CON EDISON	40 E 40TH ST	RCRA NonGen / NLR, FINDS, ECHO	Higher	833, 0.158, East
BB1623	CON EDISON	40 E 40TH ST	NY MANIFEST	Higher	833, 0.158, East
BL1624	EQUITABLE BLUPRT & P	507 5TH AVE	RCRA NonGen / NLR, FINDS, ECHO	Higher	841, 0.159, NE
BL1625	DE SALVIO JOHN CO	507 FIFTH AVE	RCRA NonGen / NLR	Higher	841, 0.159, NE
AT1626	CON EDISON SERVICE B	15 E 32ND ST FRONT O	RCRA NonGen / NLR, NY MANIFEST	Lower	843, 0.160, South
AT1627	CON EDISON SERVICE B	15 E 32ND ST FRONT O	NJ MANIFEST	Lower	843, 0.160, South
AT1628	FRIEDMAN DAVID	15 E 32ND ST	RCRA-VSQG, FINDS, ECHO, NY MANIFEST	Lower	843, 0.160, South
AT1629	15 EAST 32ND STREET	15 EAST 32ND STREET	NY AST	Lower	843, 0.160, South
AT1630	CON EDISON MANHOLE:	158 MADISON AVE	RCRA NonGen / NLR, NY MANIFEST	Lower	849, 0.161, SSE
AT1631	CON EDISON SERVICE B	158 MADISON AVE FRON	RCRA NonGen / NLR, NY MANIFEST	Lower	849, 0.161, SSE
BB1632	S. J. MANAGEMENT SER	299 MADISON AVENUE	NY AST	Higher	849, 0.161, ENE
BB1633	CONSOLIDATED EDISON	301 MADISON AVE & E	NY Spills, NY MANIFEST	Higher	851, 0.161, ENE
BC1634	CON EDISON MANHOLE:	163 W 34TH ST E OF 7	RCRA NonGen / NLR, NY MANIFEST	Lower	852, 0.161, West
BC1635	CON EDISON MANHOLE:	163 W 34TH ST E OF 7	NJ MANIFEST	Lower	852, 0.161, West
AU1636	BELL ATLANTIC - 41ST	41ST ST & BROADWAY N	RCRA NonGen / NLR, NY MANIFEST	Lower	855, 0.162, NNW
AU1637	CON EDISION - V1577	F/O 1441-47 BROADWAY	RCRA NonGen / NLR, NY MANIFEST	Lower	857, 0.162, NNW
AU1638	1441 BROADWAY	1441 BROADWAY	NY AST, US AIRS	Lower	857, 0.162, NNW

MAPPED SITES SUMMARY

Target Property Address:
BRYANT PARK
NEW YORK, NY 10018

Click on Map ID to see full detail.

MAP ID	SITE NAME	ADDRESS	DATABASE ACRONYMS	RELATIVE ELEVATION	DIST (ft. & mi.) DIRECTION
AU1639	CON EDISON - VAULT V	1441 BROADWAY	NY MANIFEST	Lower	857, 0.162, NNW
AU1640	CON EDISON - VAULT V	1441 BROADWAY	RCRA-LQG	Lower	857, 0.162, NNW
AU1641	1441 BROADWAY	1441 BROADWAY	NY Spills, NY MANIFEST	Lower	857, 0.162, NNW
BA1642	CON EDISON SERVICE B	508 5TH AVE	NJ MANIFEST	Higher	857, 0.162, NE
BA1643	CON EDISON SERVICE B	508 5TH AVE	RCRA NonGen / NLR, FINDS, ECHO, NY MANIFEST	Higher	857, 0.162, NE
BC1644	VORNADO NEW YORK RHO	162 WEST 34TH STREET	NY AST	Lower	859, 0.163, West
BD1645	100 WEST 32ND STREET	100 WEST 32ND STREET	NY AST	Lower	863, 0.163, SW
BE1646	CON EDISON MANHOLE:	52 W 32ND ST FRONT O	RCRA NonGen / NLR, NY MANIFEST	Lower	864, 0.164, SSW
BG1647	CON EDISON	40 E 38 ST	NY MANIFEST	Higher	865, 0.164, ESE
AX1648	INTERNATIONAL CENTER	1114 AVE OF THE AMER	E MANIFEST	Higher	866, 0.164, NNE
BE1649	38 WEST 32ND STREET	38 WEST 32ND STREET	NY AST	Lower	867, 0.164, SSW
BH1650	CON EDISON VAULT: 42	142 W 42ND ST FRONT	RCRA NonGen / NLR, NY MANIFEST	Lower	869, 0.165, North
BH1651	CON EDISON VAULT: 41	142 W 42ND ST FRONT	RCRA NonGen / NLR, NY MANIFEST	Lower	869, 0.165, North
BH1652	CON EDISON VAULT: 33	142 W 42ND ST FRONT	RCRA NonGen / NLR, NY MANIFEST	Lower	869, 0.165, North
BH1653	CONSOLIDATED EDISON	142-152 W 42ND ST	NY MANIFEST	Lower	869, 0.165, North
BM1654	CON EDISON	20 W 32 ST	NY MANIFEST	Lower	871, 0.165, SSW
AZ1655	CON EDISION - MH5721	58 EAST 34ST 58 EAST	RCRA NonGen / NLR, NY MANIFEST	Lower	871, 0.165, SSE
BC1656	CON EDISON - VAULT V	147 W 33 ST	NY MANIFEST	Lower	871, 0.165, WSW
BJ1657	CON EDISON SERVICE B	308 MADISON AVE	NJ MANIFEST	Higher	871, 0.165, ENE
BJ1658	CON EDISON SERVICE B	308 MADISON AVE	RCRA NonGen / NLR, FINDS, ECHO, NY MANIFEST	Higher	871, 0.165, ENE
BN1659	TAMAR EQUITIES CORP	165 MADISON AVENUE	NY AST	Lower	872, 0.165, SSE
AU1660	CON EDISON SERVICE B	147 W 40TH ST	RCRA NonGen / NLR, FINDS, ECHO, NY MANIFEST	Lower	873, 0.165, NNW
AU1661	CON EDISON SERVICE B	147 W 40TH ST	NJ MANIFEST	Lower	873, 0.165, NNW
BD1662	CON EDISON - MANHOLE	104 W 32ND ST	NY MANIFEST	Lower	874, 0.166, SW
BD1663	CON EDISON - MANHOLE	104 W 32ND ST	RCRA-LQG	Lower	874, 0.166, SW
BM1664	CON EDISON	6 W 32ND ST	RCRA NonGen / NLR, FINDS, ECHO, NY MANIFEST	Lower	874, 0.166, South
BM1665	CON EDISON	6 W 32ND ST	RCRA NonGen / NLR	Lower	874, 0.166, South
BM1666	CON ED - V 5638	6 W 32ND ST	RCRA NonGen / NLR, NY MANIFEST	Lower	874, 0.166, South
BM1667	RED ROOF INN MANHATT	6 WEST 32ND STREET	NY AST	Lower	874, 0.166, South
BM1668	CON EDISON MANHOLE 5	6 W 32ND ST	NJ MANIFEST	Lower	874, 0.166, South
BM1669	CONSOLIDATED EDISON	8 W 32ND ST	NY MANIFEST	Lower	874, 0.166, South
BM1670	CON EDISON - MANHOLE	8 W 32ND ST	RCRA-LQG	Lower	874, 0.166, South
BM1671	CON EDISON SERVICE B	4-2 W 32ND ST & BROA	RCRA NonGen / NLR, NY MANIFEST	Lower	876, 0.166, South
BO1672	CON EDISON	463 7TH AVE	NJ MANIFEST	Lower	877, 0.166, West
BO1673	TIME SERVICE INC	463 SEVENTH AVE RM 8	RCRA NonGen / NLR, FINDS, ECHO, NY MANIFEST	Lower	877, 0.166, West
BO1674	THE ARSENAL COMPANY,	463 SEVENTH AVENUE	NY AST	Lower	877, 0.166, West
BO1675	CON EDISON	463 7 AVE	NY MANIFEST	Lower	877, 0.166, West
BO1676	CON EDISON	463 7TH AVE	RCRA NonGen / NLR, FINDS, ECHO	Lower	877, 0.166, West
AU1677	NYCTA 41ST ST SUBSTA	W SIDE OF BROADWAY &	RCRA NonGen / NLR	Lower	880, 0.167, NNW

MAPPED SITES SUMMARY

Target Property Address:
BRYANT PARK
NEW YORK, NY 10018

Click on Map ID to see full detail.

MAP ID	SITE NAME	ADDRESS	DATABASE ACRONYMS	RELATIVE ELEVATION	DIST (ft. & mi.) DIRECTION
BJ1678	CON EDISON - MANHOLE	303 MADISON AVE	NY MANIFEST	Higher	880, 0.167, ENE
BJ1679	CON EDISON - MANHOLE	303 MADISON AVE	RCRA-LQG	Higher	880, 0.167, ENE
AX1680	CON EDISON AT 1114 T	1114 6TH AVE - BASEM	RCRA NonGen / NLR, FINDS, ECHO, NY MANIFEST	Higher	881, 0.167, NNE
AW1681	315 FIFTH AVENUE	315 FIFTH AVENUE	NY AST	Lower	881, 0.167, South
BC1682	CON EDISON - MANHOLE	441 7TH AVE	NY MANIFEST	Lower	884, 0.167, West
BC1683	CON EDISON - MANHOLE	441 7TH AVE	RCRA-LQG	Lower	884, 0.167, West
BJ1684	V6429	42 EAST 42ND STREET	RCRA NonGen / NLR, NY MANIFEST	Higher	884, 0.167, ENE
BJ1685	CON EDISON SERVICE B	310 MADISON AVE	NJ MANIFEST	Higher	884, 0.167, ENE
BJ1686	CON EDISON SERVICE B	310 MADISON AVE	RCRA NonGen / NLR, FINDS, ECHO, NY MANIFEST	Higher	884, 0.167, ENE
BJ1687	CON EDISON	310 MADISON AVE	NY MOSF, NY MANIFEST	Higher	884, 0.167, ENE
BE1688	ROOSEVELT-LEE L.P.	34-36 WEST 32ND STRE	NY AST	Lower	885, 0.168, SSW
BE1689	FRANDE EQUITIES LLC	28 WEST 32ND STREET	NY AST	Lower	886, 0.168, SSW
BE1690	30 WEST 32ND ST.	30 WEST 32ND ST.	NY AST	Lower	886, 0.168, SSW
BE1691	CONED	30-32 ST NICHOLAS PL	NY MANIFEST	Lower	886, 0.168, SSW
BE1692	CON EDISON	30 W 32ND ST FRONT O	RCRA NonGen / NLR, NY MANIFEST, NJ MANIFEST	Lower	886, 0.168, SSW
AZ1693	BONNIE CLEANERS	56 E 34TH ST	RCRA NonGen / NLR, FINDS, ECHO, NY DRYCLEANERS, NY.	Lower	886, 0.168, SSE
BM1694	CON EDISON	22-26 W 32ND ST FRON	RCRA NonGen / NLR, NY MANIFEST, NJ MANIFEST	Lower	887, 0.168, SSW
BM1695	22 WEST 32ND STREET	22 WEST 32ND STREET	NY AST	Lower	887, 0.168, SSW
BM1696	22 WEST 32 ST	22 WEST 32 ST	NY AST	Lower	887, 0.168, SSW
BG1697	CON EDISON SERVICE B	31 E 37TH ST	NJ MANIFEST	Higher	889, 0.168, ESE
BG1698	CON EDISON SERVICE B	31 E 37TH ST	RCRA NonGen / NLR, FINDS, ECHO, NY MANIFEST	Higher	889, 0.168, ESE
BM1699	PND LLC	16 WEST 32ND STREET	NY AST	Lower	889, 0.168, SSW
BM1700	12 WEST 32ND ST. TEN	12 WEST 32ND STREET	NY AST	Lower	890, 0.169, SSW
BP1701	CON EDISON	314 5 AV	NY MANIFEST	Lower	892, 0.169, South
BM1702	CONSOLIDATED EDISON	F/O 2-4 WEST 32ND ST	NY MANIFEST	Lower	893, 0.169, South
BM1703	CON EDISON SERVICE B	2 W 32ND ST	RCRA NonGen / NLR, NY MANIFEST, NJ MANIFEST	Lower	893, 0.169, South
BM1704	FOUR DEE EQUITIES, L	2 WEST 32ND STREET	NY AST	Lower	893, 0.169, South
BQ1705	DOC'S /BETH ISRAEL M	55 E 34TH STREET	NY AST	Lower	893, 0.169, SE
BQ1706	STRANG CLINIC	55 EAST 34TH ST	NY MANIFEST	Lower	893, 0.169, SE
BQ1707	CON EDISION - V3488	55 E 34 STREET 55 E	RCRA NonGen / NLR, NY MANIFEST	Lower	893, 0.169, SE
BO1708	CON EDISON	467 7TH AVE	NY MANIFEST	Lower	895, 0.170, West
BO1709	CON EDISON	467 7TH AVE	RCRA NonGen / NLR, FINDS, ECHO	Lower	895, 0.170, West
BO1710	CON EDISON	467 7TH AVE	NJ MANIFEST	Lower	895, 0.170, West
BO1711	CON EDISON	469 7TH AVE	RCRA NonGen / NLR, FINDS, ECHO	Lower	895, 0.170, WNW
BO1712	CON EDISON SERVICE B	469 7TH AVE N OF 35T	RCRA NonGen / NLR, NY MANIFEST	Lower	895, 0.170, WNW
BO1713	CON EDISON	469 7TH AVE	NY MANIFEST	Lower	895, 0.170, WNW
BO1714	469 7TH AVE	469 SEVENTH AVENUE	NY AST	Lower	895, 0.170, WNW
BO1715	CON EDISON SERVICE B	469 7TH AVE N OF 35T	NJ MANIFEST	Lower	895, 0.170, WNW
BO1716	AMERICAN COLOR	469 7TH AVE 2ND FLOO	RCRA NonGen / NLR, FINDS, ECHO, NY MANIFEST	Lower	895, 0.170, WNW

MAPPED SITES SUMMARY

Target Property Address:
BRYANT PARK
NEW YORK, NY 10018

Click on Map ID to see full detail.

MAP ID	SITE NAME	ADDRESS	DATABASE ACRONYMS	RELATIVE ELEVATION	DIST (ft. & mi.) DIRECTION
BC1717	CON EDISON SERVICE B	167 W 34TH ST E OF 7	NJ MANIFEST	Lower	895, 0.170, West
BC1718	CON EDISON SERVICE B	167 W 34TH ST E OF 7	RCRA NonGen / NLR, NY MANIFEST	Lower	895, 0.170, West
BF1719	CON EDISON	90 PARK AVE & 40TH S	NY MANIFEST	Higher	896, 0.170, East
BF1720	OMI BULK MANAGEMENT	90 PARK AVE - 2ND FL	RCRA NonGen / NLR, FINDS, ECHO	Higher	896, 0.170, East
BF1721	OMI BULK MANAGEMENT	90 PARK AVE RM 1600	TX Ind. Haz Waste	Higher	896, 0.170, East
BF1722	NINETY PARK PROPERTY	90 PARK AVE - CELLAR	RCRA NonGen / NLR, FINDS, ECHO	Higher	896, 0.170, East
BF1723	STERLING DRUG INC	90 PARK AVE	RCRA NonGen / NLR	Higher	896, 0.170, East
BF1724	M R C MANAGEMENT LLC	90 PARK AVE 17TH FLO	RCRA NonGen / NLR, FINDS, ECHO	Higher	896, 0.170, East
BO1725	CON EDISON SERVICE B	481 7TH AVE N OF W 3	NJ MANIFEST	Lower	897, 0.170, WNW
BO1726	CON EDISON SERVICE B	481 7TH AVE N OF W 3	RCRA NonGen / NLR, NY MANIFEST	Lower	897, 0.170, WNW
BH1727	CON EDISON	145 W 42ND ST	RCRA NonGen / NLR, FINDS, ECHO	Lower	899, 0.170, North
BH1728	CON EDISON	145 W 42ND ST	NY MANIFEST	Lower	899, 0.170, North
BE1729	CON EDISON	1250 BROADWAY	NJ MANIFEST	Lower	899, 0.170, SSW
BE1730	CON EDISON	1250 BROADWAY	RCRA NonGen / NLR, FINDS, ECHO	Lower	899, 0.170, SSW
BE1731	EDWARD S GORDON CO	1250 BROADWAY	RCRA NonGen / NLR, FINDS, ECHO, NY MANIFEST	Lower	899, 0.170, SSW
BE1732	CON EDISON	1250 BROADWAY	NY MANIFEST	Lower	899, 0.170, SSW
AZ1733	CON EDISON	58 E 34 ST	NY MANIFEST	Lower	904, 0.171, SSE
AZ1734	33 EAST 33RD LLC	33 EAST 33RD STREET	NY AST	Lower	906, 0.172, SSE
BQ1735	CON EDISON	57 EAST 34TH ST	NY MANIFEST	Lower	906, 0.172, SE
BN1736	INSIDE HOME	159 MADISON AVE	NY AST, NY Spills	Lower	906, 0.172, SSE
BN1737	159 MADISON AVE	159 MADISON AVE	NY LTANKS, NY Spills	Lower	906, 0.172, SSE
BK1738	1265 BROADWAY	1265 BROADWAY	NY AST	Lower	909, 0.172, SW
BN1739	42ND STREET DENTAL	161 MADISON AVE	E MANIFEST	Lower	910, 0.172, SSE
BR1740	CON EDISON	1123 6 AVE	NY MANIFEST	Higher	911, 0.173, NNE
BS1741	DUANE READE	525 7TH AVE.	E MANIFEST	Lower	914, 0.173, NW
BS1742	CONSOLIDATED EDISON	525 7TH AVE CORNER	NY MANIFEST	Lower	914, 0.173, NW
BS1743	525 SEVENTH AVENUE	525 7TH AVE	NY AST	Lower	914, 0.173, NW
BD1744	UNITED ENTERPRISES	116 WEST 32ND STREET	NY AST	Lower	914, 0.173, SW
BH1745	ONE BRYANT PARK LLC	1111 AVENUE OF THE A	NY AST	Lower	914, 0.173, North
BD1746	110 WEST 32ND STREET	110 WEST 32ND STREET	NY AST	Lower	916, 0.173, SW
BD1747	F G P WEST 32ND STRE	110 W 32ND ST - BASE	RCRA NonGen / NLR, FINDS, ECHO, NY MANIFEST	Lower	916, 0.173, SW
BT1748	CON EDISON MANHOLE:	153 W 33RD ST	RCRA NonGen / NLR	Lower	916, 0.173, WSW
BT1749	CON EDISON	153 W 33RD ST	NY MANIFEST	Lower	916, 0.173, WSW
BE1750	CONSOLIDATED EDISON	V8250-32 W 32ND ST	NY MANIFEST	Lower	917, 0.174, SSW
BA1751	CON EDISON - VAULT V	18 W 43 ST	NY MANIFEST	Higher	920, 0.174, NE
BI1752	APARTMENT BUILDING	501 7TH AVE.	NY LTANKS	Lower	921, 0.174, WNW
BI1753	CONSOLIDATED EDISON	501 7TH AVE	NY MANIFEST	Lower	921, 0.174, WNW
BI1754	501 SEVENTH AVENUE	501 7TH AVE	NY AST	Lower	921, 0.174, WNW
BI1755	HANCOCK JOHN - 499 7	499 7TH AVE	RCRA NonGen / NLR, FINDS, ECHO	Lower	922, 0.175, WNW

MAPPED SITES SUMMARY

Target Property Address:
BRYANT PARK
NEW YORK, NY 10018

Click on Map ID to see full detail.

MAP ID	SITE NAME	ADDRESS	DATABASE ACRONYMS	RELATIVE ELEVATION	DIST (ft. & mi.) DIRECTION
BI1756	499 7TH AVENUE	499 7TH AVENUE	NY LTANKS	Lower	922, 0.175, WNW
BI1757	JOHN HANCOCK MUTUAL	499 7TH AVENUE	NY AST, NY MANIFEST	Lower	922, 0.175, WNW
BI1758	CON EDISON SERVICE B	497 7TH AVE N OF W 3	NJ MANIFEST	Lower	922, 0.175, WNW
BI1759	CON EDISON SERVICE B	497 7TH AVE N OF W 3	RCRA NonGen / NLR, NY MANIFEST	Lower	922, 0.175, WNW
BC1760	CON EDISON MANHOLE:	155 W 33RD ST FRONT	RCRA NonGen / NLR, NY MANIFEST	Lower	923, 0.175, WSW
BI1761	CON EDISON MANHOLE:	491 7TH AVE N OF 36T	RCRA NonGen / NLR, NY MANIFEST	Lower	924, 0.175, WNW
BI1762	FASHION TOWER	491 SEVENTH AVENUE	UST FINDER	Lower	924, 0.175, WNW
BI1763	CON EDISON MANHOLE:	491 7TH AVE N OF 36T	NJ MANIFEST	Lower	924, 0.175, WNW
BI1764	FASHION TOWER	491 SEVENTH AVENUE	NY UST	Lower	924, 0.175, WNW
BU1765	CON EDISON MANHOLE:	38-68 W 43RD ST FRON	RCRA NonGen / NLR, NY MANIFEST	Higher	924, 0.175, NNE
BI1766	CON EDISON SERVICE B	489 7TH AVE N OF W 3	RCRA NonGen / NLR, NY MANIFEST	Lower	925, 0.175, WNW
BI1767	CON EDISON SERVICE B	489 7TH AVE N OF W 3	NJ MANIFEST	Lower	925, 0.175, WNW
BI1768	SEVENTH AVENUE ATRIU	485 SEVENTH AVENUE	NY AST	Lower	927, 0.176, WNW
BI1769	CON EDISON SERVICE B	485 7TH AVE FRONT OF	RCRA NonGen / NLR, NY MANIFEST	Lower	927, 0.176, WNW
BL1770	ISRAEL DISCOUNT BANK	511 5TH AVE	RCRA NonGen / NLR, NY MANIFEST	Higher	928, 0.176, NE
BL1771	CONSOLIDATED EDISON	511 5TH AVE V8770	NY MANIFEST	Higher	928, 0.176, NE
BL1772	511 FIFTH AVENUE	511 FIFTH AVENUE	NY AST	Higher	928, 0.176, NE
BS1773	CON EDISON - SERVICE	W 38TH ST & 7 AVE	NY MANIFEST	Lower	933, 0.177, NW
BS1774	CON EDISON - MH 369	38TH ST & 7TH AVE	RCRA NonGen / NLR, NY MANIFEST	Lower	933, 0.177, NW
BS1775	CON EDISON	W 38TH ST & 7TH AVE	RCRA NonGen / NLR	Lower	933, 0.177, NW
BS1776	CON EDISON	W 38TH ST & 7TH AVE	NJ MANIFEST	Lower	933, 0.177, NW
BS1777	CON EDISON	W 38 ST & 7TH AVE	NJ MANIFEST	Lower	933, 0.177, NW
BS1778	CON EDISON	W 38TH ST & 7TH AVE	RCRA NonGen / NLR, FINDS, ECHO	Lower	933, 0.177, NW
BS1779	CON EDISON	W 38TH ST & 7TH AVE	NY MANIFEST	Lower	933, 0.177, NW
BE1780	CON EDISON SERVICE B	1244 BROADWAY FRONT	RCRA NonGen / NLR, NY MANIFEST	Lower	933, 0.177, SSW
BO1781	CON EDISON	234 W 35TH ST & 7TH	RCRA NonGen / NLR	Lower	933, 0.177, West
BV1782	CON EDISON SERVICE B	6 E 32ND ST	RCRA NonGen / NLR, NY MANIFEST	Lower	933, 0.177, South
BV1783	6 EAST 32ND STREET	6 EAST 32 ST	NY AST	Lower	933, 0.177, South
BS1784	CON EDISON - VAULT 5	W 39TH ST & 7TH AVE	NY MANIFEST	Lower	935, 0.177, NW
BR1785	CON EDISON	136 W 43RD ST & 7TH	RCRA NonGen / NLR, NY MANIFEST, NJ MANIFEST	Higher	938, 0.178, NNE
BW1786	151 WEST 42ND STREET	151 WEST 42ND STREET	NY AST	Lower	939, 0.178, North
BO1787	CON EDISON	W 35TH ST & 7TH AVE	NJ MANIFEST	Lower	939, 0.178, West
BO1788	CON EDISON	W 35TH ST & 7TH AVE	RCRA NonGen / NLR	Lower	939, 0.178, West
BO1789	CON EDISON	7 AVE & W 35 ST	NY MANIFEST	Lower	939, 0.178, West
BO1790	CON EDISON	7TH AVE & 35TH ST	NY MANIFEST	Lower	939, 0.178, West
BO1791	CON EDISON	7 AVE & 35 ST	NY MANIFEST	Lower	939, 0.178, West
BI1792	CON EDISON	W 37 ST & 7TH AVE	RCRA NonGen / NLR, NY MANIFEST	Lower	941, 0.178, WNW
BP1793	310 FIFTH AVENUE	310 FIFTH AVENUE	NY AST	Lower	943, 0.179, South
BS1794	CON EDISON	200 W 39TH ST	RCRA NonGen / NLR, NY MANIFEST, NJ MANIFEST	Lower	943, 0.179, NW

MAPPED SITES SUMMARY

Target Property Address:
BRYANT PARK
NEW YORK, NY 10018

Click on Map ID to see full detail.

MAP ID	SITE NAME	ADDRESS	DATABASE ACRONYMS	RELATIVE ELEVATION	DIST (ft. & mi.) DIRECTION
BL1795	CON EDISON	2 W 43RD ST	NJ MANIFEST	Higher	944, 0.179, NE
BL1796	CON EDISON	2 W 43RD ST	RCRA NonGen / NLR	Higher	944, 0.179, NE
BV1797	12 EAST 32ND STREET/	12 EAST 32ND STREET	NY LTANKS	Lower	946, 0.179, South
BP1798	CON EDISON	309 5 AV	NY MANIFEST	Lower	947, 0.179, South
BP1799	CON EDISON SERVICE B	309 5TH AVE FRONT OF	RCRA NonGen / NLR, NY MANIFEST	Lower	947, 0.179, South
BI1800	CON EDISON	7TH AVE & W 36TH ST	RCRA NonGen / NLR, NY MANIFEST	Lower	948, 0.180, WNW
BI1801	CON EDISON SERVICE B	W 36TH ST & 7TH AVE	RCRA NonGen / NLR, NY MANIFEST	Lower	948, 0.180, WNW
BI1802	CON EDISON	7TH AVE & W 36TH ST	RCRA NonGen / NLR	Lower	948, 0.180, WNW
BI1803	CON EDISON - MANHOLE	36 ST & 7TH AVE	NY MANIFEST	Lower	948, 0.180, WNW
BI1804	CON EDISON	7TH AVE & W 36TH ST	NY MANIFEST	Lower	948, 0.180, WNW
BI1805	CON EDISON	7TH AVE & W 36TH ST	NY MANIFEST	Lower	948, 0.180, WNW
BI1806	CON EDISON	7TH AVE & W 36TH ST	NJ MANIFEST	Lower	948, 0.180, WNW
BR1807	CON EDISON SERVICE B	6TH AVE & 43RD ST N	RCRA NonGen / NLR, FINDS	Higher	948, 0.180, NNE
BX1808	MONTEREY AT PARK	30 PARK AVENUE	NY UST	Higher	949, 0.180, SE
BX1809	AT 36TH ST	30 PARK AVE	NY LTANKS	Higher	949, 0.180, SE
BX1810	MONTEREY AT PARK	30 PARK AVENUE	NY AST	Higher	949, 0.180, SE
BX1811	CON EDISON MANHOLE 5	30 PARK AVE	RCRA NonGen / NLR, NY MANIFEST	Higher	949, 0.180, SE
BX1812	FLAGLER PARK ESTATES	30 PARK AVENUE	UST FINDER	Higher	949, 0.180, SE
BQ1813	CON EDISON	64 E 34TH ST	RCRA NonGen / NLR	Lower	950, 0.180, SSE
BQ1814	CON ED	64 E 34TH ST	NY MANIFEST	Lower	950, 0.180, SSE
BQ1815	CON EDISON	64 E 34TH ST	NJ MANIFEST	Lower	950, 0.180, SSE
BX1816	40 PARK AVE	40 PARK AVENUE	NY AST	Higher	952, 0.180, SE
BX1817	40 PARK AVE	40 PARK AVENUE	NY UST	Higher	952, 0.180, SE
BX1818	40 PARK AVE	40 PARK AVENUE	UST FINDER	Higher	952, 0.180, SE
BQ1819	16 PARK AVENUE	16 PARK AVENUE	NY UST	Higher	953, 0.180, SE
BS1820	526 7TH AVENUE	526 SEVENTH AVENUE	NY AST	Lower	953, 0.180, NW
BY1821	151 WEST ASSOCIATES	561 SEVENTH AVENUE	NY AST	Lower	954, 0.181, NNW
BS1822	IVILLAGE	512 7TH AVE	RCRA-VSQG	Lower	954, 0.181, NW
BS1823	530 SEVENTH AVENUE	530 SEVENTH AVENUE	NY AST	Lower	954, 0.181, NW
BC1824	RILEY ROSE	435 7TH AVENUE	E MANIFEST	Lower	956, 0.181, West
BC1825	CON EDISON MANHOLE:	435 7TH AVE	RCRA NonGen / NLR, FINDS, ECHO, NY MANIFEST	Lower	956, 0.181, West
BC1826	CONSTRUCTION SITE	435 7TH AVENUE	NY AST	Lower	956, 0.181, West
BC1827	CON EDISON MANHOLE:	435 7TH AVE	NJ MANIFEST	Lower	956, 0.181, West
BC1828	VORNADO NEW YORK RR1	435 SEVENTH AVENUE	UST FINDER	Lower	956, 0.181, West
BC1829	VORNADO NEW YORK RR1	435 SEVENTH AVENUE	NY UST	Lower	956, 0.181, West
BR1830	CON EDISON	6 AVE & 43 ST	NY MANIFEST	Higher	957, 0.181, NNE
BF1831	80 PARK AVENUE CONDO	80 PARK AVENUE	NY AST	Higher	958, 0.181, ESE
BF1832	CON EDISON MANHOLE:	83 E 40TH ST	RCRA NonGen / NLR	Higher	959, 0.182, East
BF1833	CON EDISON	83 E 40TH ST	NY MANIFEST	Higher	959, 0.182, East

MAPPED SITES SUMMARY

Target Property Address:
BRYANT PARK
NEW YORK, NY 10018

Click on Map ID to see full detail.

MAP ID	SITE NAME	ADDRESS	DATABASE ACRONYMS	RELATIVE ELEVATION	DIST (ft. & mi.) DIRECTION
BI1834	CVS PHARMACY #11217	500 7TH AVE	RCRA-VSQG, E MANIFEST	Lower	961, 0.182, WNW
BI1835	500 7TH AVENUE	500 7TH AVENUE	NY LTANKS	Lower	961, 0.182, WNW
BI1836	500 SEVENTH AVENUE	500-512 7TH AVENUE	NY AST	Lower	961, 0.182, WNW
BI1837	ASSOCIATED MERCHANDI	500 7TH AVE - 4TH FL	RCRA NonGen / NLR, FINDS, ECHO, NY MANIFEST	Lower	961, 0.182, WNW
BI1838	498 SEVENTH AVENUE	498 7TH AVENUE	NY LTANKS	Lower	961, 0.182, WNW
BI1839	498 7TH AVENUE	498 SEVENTH AVENUE	NY AST	Lower	961, 0.182, WNW
BI1840	CON EDISON SERVICE B	492 7TH AVE N OF W 3	RCRA NonGen / NLR, NY MANIFEST	Lower	964, 0.183, WNW
BI1841	CON EDISON SERVICE B	492 7TH AVE N OF W 3	NJ MANIFEST	Lower	964, 0.183, WNW
BJ1842	CON EDISON	307 MADISON AVE	NY MANIFEST	Higher	964, 0.183, ENE
BJ1843	CON EDISON	307 MADISON AVE	RCRA NonGen / NLR, FINDS, ECHO	Higher	964, 0.183, ENE
BJ1844	CON EDISON	307 MADISON AVE	NJ MANIFEST	Higher	964, 0.183, ENE
BL1845	CON EDISION - MH3381	43RD ST & 5TH AVE 43	RCRA NonGen / NLR, NY MANIFEST	Higher	964, 0.183, NE
BI1846	488 SEVENTH AVENUE	488 SEVENTH AVENUE	NY AST	Lower	965, 0.183, WNW
BX1847	SP 20 PARK LLC	20 PARK AVENUE	NY AST	Higher	966, 0.183, SE
BX1848	APARTMENT BUILDING	20 PARK AVE	NY LTANKS	Higher	966, 0.183, SE
BD1849	P.M.H.N. INC	134 WEST 32ND ST	NY AST	Lower	966, 0.183, WSW
BL1850	CON EDISON	W 43 ST & 5TH AVE	NY MANIFEST	Higher	967, 0.183, NE
BL1851	CON EDISON	W 43RD ST & 5TH AVE	RCRA NonGen / NLR, ECHO	Higher	967, 0.183, NE
BL1852	CON EDISON	W 43 ST & 5TH AVE	NJ MANIFEST	Higher	967, 0.183, NE
BL1853	CON EDISON	W 43RD ST & 5TH AVE	RCRA NonGen / NLR	Higher	967, 0.183, NE
BL1854	CON EDISON	W 43RD ST & 5TH AVE	RCRA NonGen / NLR	Higher	967, 0.183, NE
BL1855	CON EDISON	W 43RD ST & 5TH AVE	NY MANIFEST	Higher	967, 0.183, NE
BY1856	CON EDISON SERVICE B	W 40TH ST & 7TH AVE	RCRA NonGen / NLR, NY MANIFEST, NJ MANIFEST	Lower	968, 0.183, NNW
BY1857	CON EDISON SERVICE B	7TH AVE & W 40TH ST	RCRA NonGen / NLR, NY MANIFEST, NJ MANIFEST	Lower	968, 0.183, NNW
BZ1858	CON EDISON	100 PARK AVE & E 21S	RCRA NonGen / NLR	Higher	968, 0.183, East
BD1859	CON ED	140 W 32ND ST	NY MANIFEST	Lower	968, 0.183, WSW
BY1860	550 SEVENTH AVENUE	550 SEVENTH AVENUE	NY UST	Lower	969, 0.184, NNW
BG1861	31 EAST 37 STREET CO	50 PARK AVENUE	NY AST	Higher	970, 0.184, ESE
BY1862	BELL ATLANTIC-NY	NW 40TH ST & 7TH AVE	RCRA NonGen / NLR, NY MANIFEST	Lower	971, 0.184, NNW
BY1863	DAYAN 552 LLC	552 SEVENTH AVENUE	NY AST	Lower	972, 0.184, NNW
BG1864	CON EDISON SERVICE B	54 PARK AVE	RCRA NonGen / NLR, NY MANIFEST	Higher	973, 0.184, ESE
BL1865	5TH AVENUE LLC	516 FIFTH AVENUE	NY AST	Higher	974, 0.184, NE
BG1866	CON EDISON	60 PARK AV	NY MANIFEST	Higher	974, 0.184, ESE
BG1867	CON EDISON	60-62 W PARK AVE & 3	NY MANIFEST	Higher	974, 0.184, ESE
BT1868	401 HOTEL REIT LLC	401 SEVENTH AVE	RCRA-VSQG, FINDS, ECHO, NY MANIFEST, E MANIFEST	Lower	974, 0.184, WSW
BT1869	401 HOTEL REIT, LLC.	401 SEVENTH AVE	E MANIFEST	Lower	974, 0.184, WSW
BV1870	AVALON HOTEL	16 EAST 32ND STREET	NY AST	Lower	975, 0.185, South
BJ1871	CON EDISON	E 42ND ST & MADISON	NY MANIFEST	Higher	976, 0.185, ENE
BC1872	CON EDISON	W 34TH ST & 7TH AVE	NY MANIFEST	Lower	978, 0.185, West

MAPPED SITES SUMMARY

Target Property Address:
BRYANT PARK
NEW YORK, NY 10018

Click on Map ID to see full detail.

MAP ID	SITE NAME	ADDRESS	DATABASE ACRONYMS	RELATIVE ELEVATION	DIST (ft. & mi.) DIRECTION
BC1873	CON EDISON - VAULT 3	W 34 & 7TH AVE	NY MANIFEST	Lower	978, 0.185, West
BC1874	MTA NYCT - 34TH ST S	34TH ST & 7TH AVE	RCRA-SQG, NY MANIFEST, E MANIFEST	Lower	978, 0.185, West
BC1875	CON EDISON - MANHOLE	7TH AVE & 34 ST	NY MANIFEST	Lower	978, 0.185, West
BC1876	CON EDISON	WEST 34 STREET & 7 A	NJ MANIFEST	Lower	978, 0.185, West
BC1877	CON EDISON	W 34TH ST & 7TH AVE	RCRA NonGen / NLR	Lower	978, 0.185, West
BC1878	MTA LIRR PENN STATIO	7TH AVE & 34TH ST	RCRA-SQG, E MANIFEST	Lower	978, 0.185, West
BC1879	CON EDISON - MANHOLE	W 34 ST & 7TH AVE	NY MANIFEST	Lower	978, 0.185, West
BC1880	CON EDISON SERVICE B	W 34TH ST & 7TH AVE	RCRA NonGen / NLR	Lower	978, 0.185, West
BC1881	CON EDISON	7TH AVE & W 34TH ST	RCRA NonGen / NLR	Lower	978, 0.185, West
BC1882	CON EDISON	7TH AVE & W 34TH ST	NJ MANIFEST	Lower	978, 0.185, West
BC1883	MTA LIRR PENN STATIO	7TH AVE & 34TH ST	NY MANIFEST	Lower	978, 0.185, West
BC1884	CON EDISON	WEST 34 STREET & 7 A	NY MANIFEST	Lower	978, 0.185, West
BC1885	CON EDISON SERVICE B	W 34TH ST & 7TH AVE	NJ MANIFEST	Lower	978, 0.185, West
BN1886	CON EDISION - V1379	40 E 33RD ST 40 E 33	RCRA NonGen / NLR, NY MANIFEST	Lower	978, 0.185, SSE
BT1887	CON EDISON - MANHOLE	161 WEST 33RD STREET	RCRA-LQG	Lower	979, 0.185, WSW
BT1888	CON EDISON SERVICE B	161 W 33RD ST	RCRA NonGen / NLR, NY MANIFEST	Lower	979, 0.185, WSW
BJ1889	FIFTY EAST FORTY SEC	50 EAST 42ND ST	NY AST	Higher	980, 0.186, ENE
BN1890	30 EAST 33RD STREET	30 EAST 33RD STREET	NY AST	Lower	981, 0.186, SSE
BN1891	CON EDISON - VAULT V	30 E 33 ST	NY MANIFEST	Lower	981, 0.186, SSE
BN1892	CON EDISON	42 E 33RD ST	NY MANIFEST	Lower	984, 0.186, SSE
BN1893	CON EDISON	42 E 33RD ST	NJ MANIFEST	Lower	984, 0.186, SSE
BN1894	CON EDISON	42 E 33RD ST	RCRA NonGen / NLR	Lower	984, 0.186, SSE
BS1895	CON EDISON	201 W 39TH ST	RCRA NonGen / NLR, FINDS, ECHO	Lower	985, 0.187, NW
BS1896	CON EDISON	201 W 39TH ST	NY MANIFEST	Lower	985, 0.187, NW
BS1897	CON EDISON	201 W 39TH ST	NJ MANIFEST	Lower	985, 0.187, NW
BO1898	CON EDISON - VAULT 6	200 W 35TH ST	RCRA-LQG	Lower	989, 0.187, West
BO1899	CON EDISON - VAULT 6	200 W 35TH ST	NY MANIFEST	Lower	989, 0.187, West
BJ1900	CON EDISON	316 MADISON AVE	NY MANIFEST	Higher	989, 0.187, ENE
BN1901	E32ND ST ON THE STRE	E.32ND ST/ MADISON A	NY LTANKS	Lower	990, 0.188, SSE
BP1902	307 FIFTH AVENUE	307 FIFTH AVENUE	UST FINDER	Lower	990, 0.188, South
BP1903	307 FIFTH AVENUE	307 FIFTH AVENUE	NY AST	Lower	990, 0.188, South
BP1904	APT BUILDING	307 5TH AVE	NY LTANKS	Lower	990, 0.188, South
BP1905	307 FIFTH AVENUE	307 FIFTH AVENUE	NY UST	Lower	990, 0.188, South
BN1906	CON EDISON SERVICE B	19 E 32ND ST FRONT O	RCRA NonGen / NLR, NY MANIFEST	Lower	990, 0.188, SSE
BU1907	CON EDISON - VAULT 2	31 W 43RD	NY MANIFEST	Higher	991, 0.188, NE
BU1908	CON EDISON MANHOLE:	31 W 43RD ST	RCRA NonGen / NLR, FINDS, ECHO, NY MANIFEST	Higher	991, 0.188, NE
BU1909	CON EDISON MANHOLE:	31 W 43RD ST	NJ MANIFEST	Higher	991, 0.188, NE
BO1910	CON EDISON SERVICE B	456 7TH AVE N OF 34T	NJ MANIFEST	Lower	991, 0.188, West
BO1911	CON EDISON SERVICE B	456 7TH AVE N OF 34T	RCRA NonGen / NLR, NY MANIFEST	Lower	991, 0.188, West

MAPPED SITES SUMMARY

Target Property Address:
BRYANT PARK
NEW YORK, NY 10018

Click on Map ID to see full detail.

MAP ID	SITE NAME	ADDRESS	DATABASE ACRONYMS	RELATIVE ELEVATION	DIST (ft. & mi.) DIRECTION
BH1912	CON EDISON SERVICE B	106 W 43RD ST FRONT	RCRA NonGen / NLR, NY MANIFEST	Higher	992, 0.188, North
BU1913	CON EDISON	41 W 43 ST	NY MANIFEST	Higher	992, 0.188, NNE
BN1914	CONSOLIDATED EDISON	E 32ND ST & MADISON	RCRA NonGen / NLR	Lower	992, 0.188, SSE
BL1915	CON EDISON	5 W 43RD ST	RCRA NonGen / NLR	Higher	993, 0.188, NE
BL1916	CON EDISON	5 W 43 ST	NJ MANIFEST	Higher	993, 0.188, NE
BL1917	CON EDISON	5 W 43RD ST	NY MANIFEST	Higher	993, 0.188, NE
BO1918	KAUFWEIN 470 ASSOCIA	470 SEVENTH AVENUE	NY AST	Lower	993, 0.188, WNW
BK1919	1255 BROADWAY	1255 BROADWAY	UST FINDER	Lower	994, 0.188, SW
BK1920	1255 BROADWAY	1255 BROADWAY	NY UST	Lower	994, 0.188, SW
BO1921	CON EDISON SERVICE B	476 7TH AVE N OF 35T	RCRA NonGen / NLR, NY MANIFEST	Lower	994, 0.188, WNW
BO1922	CON EDISON SERVICE B	476 7TH AVE N OF 35T	NJ MANIFEST	Lower	994, 0.188, WNW
BO1923	CON EDISON	478 7TH AVE N OF 35T	NY MANIFEST	Lower	994, 0.188, WNW
BO1924	CON EDISON SERVICE B	478 7TH AVE N OF 35T	RCRA NonGen / NLR, NY MANIFEST	Lower	994, 0.188, WNW
BO1925	CON EDISON SERVICE B	478 7TH AVE N OF 35T	NJ MANIFEST	Lower	994, 0.188, WNW
BO1926	CON EDISON MANHOLE:	478 7TH AVE N OF 35T	NJ MANIFEST	Lower	994, 0.188, WNW
BO1927	CON EDISON MANHOLE:	478 7TH AVE N OF 35T	RCRA NonGen / NLR	Lower	994, 0.188, WNW
BT1928	CON EDISON	425 7TH AVE	NY MANIFEST	Lower	994, 0.188, WSW
BO1929	CON EDISON SERVICE B	474 7TH AVE N OF 35T	NJ MANIFEST	Lower	994, 0.188, WNW
BO1930	CON EDISON SERVICE B	474 7TH AVE N OF 35T	RCRA NonGen / NLR, NY MANIFEST	Lower	994, 0.188, WNW
BN1931	NYNEX	32ST & MADISON AVE	NY MANIFEST	Lower	995, 0.188, SSE
BO1932	WALGREEN #14505	450 7TH AVE	PA MANIFEST	Lower	997, 0.189, West
BO1933	WALGREENS 14505	450 7TH AVE	RCRA NonGen / NLR, NY MANIFEST	Lower	997, 0.189, West
CA1934	PARK AVENUE DENTAL A	45 E 33RD ST ROOM 20	RCRA NonGen / NLR, FINDS, ECHO, NY MANIFEST	Lower	997, 0.189, SSE
CA1935	FOWARD PUBLISHING CO	45 E 33RD ST - 5TH F	RCRA NonGen / NLR, FINDS, ECHO, NY MANIFEST	Lower	997, 0.189, SSE
BU1936	ORG RES CORPS SITE		FUDS	Higher	1000, 0.189, NE
BN1937	CON EDISON SERVICE B	21 E 32ND ST FRONT O	RCRA NonGen / NLR, NY MANIFEST	Lower	1000, 0.189, SSE
BY1938	CON EDISON	569 7TH AVE	RCRA NonGen / NLR, FINDS, ECHO	Lower	1001, 0.190, NNW
BY1939	CON EDISON - MANHOLE	569 7TH AVE	NY MANIFEST	Lower	1001, 0.190, NNW
BZ1940	CON-ED - V554	60 E 41ST ST	RCRA NonGen / NLR, NY MANIFEST	Higher	1002, 0.190, East
BZ1941	CON EDISION - V 2761	60 E 41 ST 60 E 41 S	RCRA NonGen / NLR, NY MANIFEST	Higher	1002, 0.190, East
BN1942	CONSOLIDATED EDISON	V8251-30 E 33RD ST	NY MANIFEST	Lower	1005, 0.190, SSE
BM1943	JAY CEE OF NEW YORK	35 WEST 31ST STREET	NY AST	Lower	1006, 0.191, SSW
BM1944	HERALD SQUARE LOFT C	31 W 31ST ST	NY AST	Lower	1007, 0.191, SSW
BM1945	HERALD SQUARE LOFT C	31 W 31ST ST	RCRA-VSQG, NY MANIFEST	Lower	1007, 0.191, SSW
BR1946	CON EDISON	103 W 43RD ST VAULT8	RCRA NonGen / NLR	Higher	1007, 0.191, NNE
BR1947	CON EDISON	103 W 43RD ST VAULT8	NY MANIFEST	Higher	1007, 0.191, NNE
BR1948	CON EDISON	103 W 43RD ST VAULT8	RCRA NonGen / NLR	Higher	1007, 0.191, NNE
BR1949	CON EDISON	103 W 43RD ST VAULT8	NJ MANIFEST	Higher	1007, 0.191, NNE
BR1950	CON EDISON	103 W 43RD ST VAULT8	NY MANIFEST	Higher	1007, 0.191, NNE

MAPPED SITES SUMMARY

Target Property Address:
BRYANT PARK
NEW YORK, NY 10018

Click on Map ID to see full detail.

MAP ID	SITE NAME	ADDRESS	DATABASE ACRONYMS	RELATIVE ELEVATION	DIST (ft. & mi.) DIRECTION
BR1951	CON EDISON	103 W 43RD ST VAULT8	NY MANIFEST	Higher	1007, 0.191, NNE
BR1952	CON EDISON	103 W 43RD ST VAULT8	RCRA NonGen / NLR	Higher	1007, 0.191, NNE
BO1953	CON EDISON SERVICE B	462 7TH AVE N OF 35T	NJ MANIFEST	Lower	1008, 0.191, WNW
BO1954	S I K ASSOCAITES	462 SEVENTH AVE	NY AST	Lower	1008, 0.191, WNW
BO1955	CON EDISON SERVICE B	462 7TH AVE N OF 35T	RCRA NonGen / NLR, NY MANIFEST	Lower	1008, 0.191, WNW
BO1956	CON EDISON	462 7TH AVE	RCRA NonGen / NLR	Lower	1008, 0.191, WNW
BO1957	CON EDISON	462 7TH AVE	RCRA NonGen / NLR, FINDS, ECHO, NY MANIFEST, NJ...	Lower	1008, 0.191, WNW
BO1958	CON EDISON SERVICE B	462 7TH AVE	RCRA NonGen / NLR, FINDS, NY MANIFEST	Lower	1008, 0.191, WNW
BM1959	CREATIVE COMPS INC	25 W 31ST ST	RCRA-VSQG, FINDS, ECHO, NY MANIFEST, E MANIFEST	Lower	1008, 0.191, SSW
BM1960	25 W 31ST ST OWNERS	25 W 31ST ST	NY AST	Lower	1008, 0.191, SSW
BU1961	CON EDISON SILO: 838	47 W 43RD ST W OF 5T	RCRA NonGen / NLR, NY MANIFEST	Higher	1008, 0.191, NNE
BU1962	CON EDISON SILO: 838	47 W 43RD ST W OF 5T	NJ MANIFEST	Higher	1008, 0.191, NNE
BM1963	HERALD SQUARE HOTEL	19 WEST 31ST STREET	NY AST	Lower	1011, 0.191, SSW
BH1964	HOTEL DIPLOMAT	108 WEST 43RD ST	NY AST	Lower	1014, 0.192, North
BM1965	TOWER 31	9 WEST 31ST STREET	NY AST	Lower	1014, 0.192, SSW
CB1966	CONSOLIDATED EDISON	520 5TH AVE	NY MANIFEST	Higher	1016, 0.192, NE
BM1967	RAHMAN NY INC	5 WEST 31ST STREET	NY AST	Lower	1016, 0.192, South
BL1968	CON EDISON VAULT: 10	1 E 43RD ST FRONT OF	RCRA NonGen / NLR, NY MANIFEST	Higher	1018, 0.193, NE
BL1969	CON EDISION - V2768	1 E.43 ST. 1 E.43 ST	RCRA NonGen / NLR, NY MANIFEST	Higher	1018, 0.193, NE
BL1970	CON EDISON VAULT: 27	1 E 43RD ST FRONT OF	RCRA NonGen / NLR, NY MANIFEST	Higher	1018, 0.193, NE
BL1971	CON EDISON VAULT: 37	1 E 43RD ST FRONT OF	RCRA NonGen / NLR, NY MANIFEST	Higher	1018, 0.193, NE
BL1972	CON EDISON VAULT: 26	1 E 43RD ST FRONT OF	RCRA NonGen / NLR, NY MANIFEST	Higher	1018, 0.193, NE
BU1973	FDNY ENGINE CO 65	33 WEST 43RD STREET	UST FINDER	Higher	1018, 0.193, NE
BU1974	FDNY ENGINE CO 65	33 WEST 43RD STREET	NY UST	Higher	1018, 0.193, NE
BU1975	FDNY ENGINE CO 65	33 WEST 43RD STREET	NY AST	Higher	1018, 0.193, NE
BY1976	EBM DEVELOPMENT	566 7TH AVENUE	NY AST	Lower	1019, 0.193, NNW
BY1977	CONSOLIDATED EDISON	566 7TH AVE	NY MANIFEST	Lower	1019, 0.193, NNW
BK1978	875 AVENUE OF AMERIC	101 WEST 31ST STREET	NY UST	Lower	1020, 0.193, SW
BK1979	875 AVENUE OF AMERIC	101 WEST 31ST STREET	NY AST	Lower	1020, 0.193, SW
BK1980	INTERTEK TESTING SER	101 W 31ST ST 15TH F	RCRA NonGen / NLR, FINDS, ECHO	Lower	1020, 0.193, SW
BK1981	BETTER FABRICS TESTI	101 W 31ST ST	RCRA NonGen / NLR, FINDS, ECHO, NY MANIFEST	Lower	1020, 0.193, SW
BR1982	CON EDISON	1131 6 AVE	NY MANIFEST	Higher	1020, 0.193, NNE
CC1983	CON EDISON	PARK AVE & E 38TH ST	RCRA NonGen / NLR, FINDS, ECHO	Higher	1020, 0.193, ESE
BP1984	302 FIFTH LLC	302 FIFTH AVENUE	NY UST	Lower	1025, 0.194, South
BP1985	CON EDISON	302 5TH AVE	NY MANIFEST	Lower	1025, 0.194, South
BP1986	CONSOLIDATED EDISON	302 5TH AVE V4072	NY MANIFEST	Lower	1025, 0.194, South
BP1987	CON EDISON - 302 5TH	302 5TH AVE	PA MANIFEST	Lower	1025, 0.194, South
BP1988	302 FIFTH LLC	302 FIFTH AVENUE	UST FINDER	Lower	1025, 0.194, South
CD1989	CON EDISON	144 W 32ND ST	NJ MANIFEST	Lower	1026, 0.194, WSW

MAPPED SITES SUMMARY

Target Property Address:
BRYANT PARK
NEW YORK, NY 10018

Click on Map ID to see full detail.

MAP ID	SITE NAME	ADDRESS	DATABASE ACRONYMS	RELATIVE ELEVATION	DIST (ft. & mi.) DIRECTION
CD1990	CON EDISON	144 W 32ND ST	NY MANIFEST	Lower	1026, 0.194, WSW
CD1991	CON EDISON	144 W 32ND ST	NY MANIFEST	Lower	1026, 0.194, WSW
CD1992	CON EDISON	144 W 32ND ST	RCRA NonGen / NLR, FINDS, ECHO	Lower	1026, 0.194, WSW
CD1993	CON EDISON	144 W 32ND ST	RCRA NonGen / NLR	Lower	1026, 0.194, WSW
CD1994	CON EDISON	144 W 32ND ST	NJ MANIFEST	Lower	1026, 0.194, WSW
CD1995	CON ED	144 W 32ND ST	NY MANIFEST	Lower	1026, 0.194, WSW
BM1996	44 WHITE ST CORP	17 WEST 31ST ST	NY UST	Lower	1028, 0.195, SSW
BM1997	44 WHITE ST CORP	17 WEST 31ST ST	UST FINDER	Lower	1028, 0.195, SSW
BL1998	CON EDISON	6 E 43RD ST	RCRA NonGen / NLR, FINDS, ECHO	Higher	1029, 0.195, ENE
BL1999	EMIGRANT BANK	6 E 43RD ST	RCRA-SQG, NY MANIFEST	Higher	1029, 0.195, ENE
BL2000	CON EDISON	6 E 43RD ST	NJ MANIFEST	Higher	1029, 0.195, ENE
BY2001	CON EDISON	568-570 7TH AVE & 40	NY MANIFEST	Lower	1031, 0.195, NNW
BY2002	CON EDISON	568 7 AV	NY MANIFEST	Lower	1031, 0.195, NNW
BY2003	CON EDISON SERVICE B	201 W 40TH ST	NJ MANIFEST	Lower	1032, 0.195, NNW
BY2004	CON EDISON SERVICE B	201 W 40TH ST	RCRA NonGen / NLR, FINDS, ECHO, NY MANIFEST	Lower	1032, 0.195, NNW
CE2005	CONSOLIDATED EDISON	1457 BROADWAY - STEA	NY MANIFEST	Lower	1034, 0.196, NNW
CE2006	CON EDISON	1457 BROADWAY - STEA	RCRA NonGen / NLR, FINDS, ECHO	Lower	1034, 0.196, NNW
BP2007	303 FIFTH AVENUE INC	303 FIFTH AVENUE	NY AST	Lower	1036, 0.196, South
BN2008	CON EDISON	58 E 33RD ST	NY MANIFEST	Lower	1037, 0.196, SSE
BN2009	CON EDISON	58 E 33RD ST	RCRA NonGen / NLR, FINDS, ECHO	Lower	1037, 0.196, SSE
BN2010	CON EDISON	58 E 33RD ST	RCRA NonGen / NLR	Lower	1037, 0.196, SSE
BN2011	CON EDISON	58 E 33RD ST	NJ MANIFEST	Lower	1037, 0.196, SSE
BN2012	CON EDISON	58 E 33RD ST	NY MANIFEST	Lower	1037, 0.196, SSE
BN2013	CON EDISON	58 E 33RD ST	NJ MANIFEST	Lower	1037, 0.196, SSE
BY2014	200 W 41ST STREET	570 7TH AVENUE	NY AST	Lower	1042, 0.197, NNW
BY2015	570 7TH AVE	570 7TH AVENUE	NY LTANKS	Lower	1042, 0.197, NNW
BO2016	260 WEST 35TH STREET	206 WEST 35TH STREET	NY AST	Lower	1042, 0.197, West
CF2017	CON EDISON - SERVICE	57 W 31ST ST	NY MANIFEST	Lower	1044, 0.198, SSW
CF2018	CON EDISON	61 W 31 ST	NJ MANIFEST	Lower	1045, 0.198, SSW
CF2019	CON EDISON	61 W 31ST ST	RCRA NonGen / NLR, FINDS, ECHO	Lower	1045, 0.198, SSW
CF2020	CON EDISON	61 W 31 ST	NY MANIFEST	Lower	1045, 0.198, SSW
CF2021	CON EDISON	61 W 31ST ST	RCRA NonGen / NLR	Lower	1045, 0.198, SSW
BY2022	CON EDISON - SERVICE	575 7 AVE	NY MANIFEST	Lower	1046, 0.198, NNW
BZ2023	SL GREEN REALTY CORP	100 PARK AVE	NY AST	Higher	1047, 0.198, East
BZ2024	CON EDISON VAULT: 27	100 PARK AVE VAULT 2	RCRA NonGen / NLR	Higher	1047, 0.198, East
BZ2025	CON EDISON	100 PARK AVE VAULT 5	NY MANIFEST	Higher	1047, 0.198, East
BZ2026	CON EDISON VAULT: 55	100 PARK AVE VAULT 5	RCRA NonGen / NLR	Higher	1047, 0.198, East
BZ2027	CON EDISON VAULT: 27	100 PARK AVE	RCRA NonGen / NLR, NY MANIFEST	Higher	1047, 0.198, East
BZ2028	CON EDISON	100 PARK AVE VAULT 2	NY MANIFEST	Higher	1047, 0.198, East

MAPPED SITES SUMMARY

Target Property Address:
BRYANT PARK
NEW YORK, NY 10018

Click on Map ID to see full detail.

MAP ID	SITE NAME	ADDRESS	DATABASE ACRONYMS	RELATIVE ELEVATION	DIST (ft. & mi.) DIRECTION
BZ2029	CON EDISON - TRANSFO	100 PARK AVE (40TH S	RCRA-LQG, NY MANIFEST	Higher	1047, 0.198, East
BZ2030	CON EDISON	90 PARK AVE & 40TH S	NJ MANIFEST	Higher	1048, 0.198, East
BL2031	CON EDISON SERVICE B	12 E 43RD ST	RCRA NonGen / NLR, FINDS, ECHO, NY MANIFEST	Higher	1049, 0.199, ENE
CG2032			CONSENT, FINDS	Higher	1051, 0.199, ENE
CG2033	FLUELLEN ASSOCIATES,	330 MADISON AVENUE,	FINDS, FUELS PROGRAM	Higher	1051, 0.199, ENE
CG2034			CONSENT, FUELS PROGRAM	Higher	1051, 0.199, ENE
CG2035	GLENCORE LTD. - PADD	330 MADISON AVE	CONSENT, FUELS PROGRAM	Higher	1051, 0.199, ENE
CG2036	FLUELLEN ASSOCIATES,	330 MADISON AVENUE,	FUELS PROGRAM	Higher	1051, 0.199, ENE
CG2037	PADD 3	330 MADISON AVE	FUELS PROGRAM	Higher	1051, 0.199, ENE
CG2038	GLENCORE LTD.	330 MADISON AVE	TSCA, FINDS, FUELS PROGRAM	Higher	1051, 0.199, ENE
CG2039	330 MADISON COMPANY	330 MADISON AVE	RCRA-LQG, FINDS, NY MANIFEST, E MANIFEST	Higher	1051, 0.199, ENE
CG2040	PADD 5	330 MADISON AVE	CONSENT, FUELS PROGRAM	Higher	1051, 0.199, ENE
CG2041	PADD 1	330 MADISON AVE	FUELS PROGRAM	Higher	1051, 0.199, ENE
CG2042	ANN TAYLOR #0599	330 MADISON AVE	RCRA-SQG, FINDS, NY MANIFEST	Higher	1051, 0.199, ENE
CG2043	330 MADISON AVENUE	330 MADISON AVENUE	NY AST	Higher	1051, 0.199, ENE
CG2044	GLENCORE LTD. - PADD	330 MADISON AVE	FUELS PROGRAM	Higher	1051, 0.199, ENE
BX2045	CON EDISON	E 36TH ST & PARK AVE	RCRA NonGen / NLR, NY MANIFEST, NJ MANIFEST	Higher	1052, 0.199, SE
CC2046	CON EDISON SERVICE B	E 37TH ST & PARK AVE	RCRA NonGen / NLR, NY MANIFEST	Higher	1052, 0.199, ESE
BX2047	CON EDISON	E 36TH ST & PARK AVE	RCRA NonGen / NLR, NY MANIFEST	Higher	1053, 0.199, SE
BN2048	KIAMIE EAST 32ND STR	31 EAST 32ND STREET	NY AST	Lower	1054, 0.200, SSE
BZ2049	CON EDISON	90 PARK AVE & 40TH S	RCRA NonGen / NLR, FINDS, ECHO	Higher	1056, 0.200, East
CH2050	CON EDISON - VAULT V	111-101 W 43RD ST	NY MANIFEST	Lower	1057, 0.200, North
CH2051	CON EDISON - VAULT V	111-101 W 43RD ST	RCRA-LQG	Lower	1057, 0.200, North
BT2052	CON EDISON SERVICE B	430 7TH AVE	RCRA NonGen / NLR, NY MANIFEST	Lower	1057, 0.200, West
BT2053	CON EDISON SERVICE B	430 7TH AVE	NJ MANIFEST	Lower	1057, 0.200, West
CC2054	CONSOLIDATED EDISON	PARK AVE & E 39TH ST	NY MANIFEST	Higher	1058, 0.200, ESE
BK2055	CON EDISON	875-81 W 6TH AVE & 3	NY MANIFEST	Lower	1059, 0.201, SW
BK2056	COMMERCIAL LOCATION	875 6TH AV	NY LTANKS	Lower	1059, 0.201, SW
BK2057	CON EDISON SERVICE B	875-81 W 6TH AVE & 3	RCRA NonGen / NLR	Lower	1059, 0.201, SW
BN2058	CON EDISON MANHOLE:	20 E 32ND ST FRONT O	RCRA NonGen / NLR, NY MANIFEST	Lower	1061, 0.201, SSE
CI2059	R B S FABRICS	149 MADISON AVE	RCRA NonGen / NLR, FINDS, ECHO, NY MANIFEST	Lower	1062, 0.201, SSE
CI2060	149 MADISON AVE	149 MADISON AVENUE	UST FINDER	Lower	1062, 0.201, SSE
CI2061	149 MADISON AVE	149 MADISON AVENUE	NY UST	Lower	1062, 0.201, SSE
CH2062	CON EDISON	F/O 120 W 43 ST	NY MANIFEST	Lower	1064, 0.202, North
CG2063	CON ED - V 5331	16 E 43 ST	RCRA NonGen / NLR	Higher	1064, 0.202, ENE
CG2064	CONSOLIDATED EDISON	16 E 43 ST	NY MANIFEST	Higher	1064, 0.202, ENE
CG2065	CON EDISON	16 E 43RD ST	NJ MANIFEST	Higher	1064, 0.202, ENE
CG2066	CON EDISON	16 E 43 ST	NY MANIFEST	Higher	1064, 0.202, ENE
CG2067	CON EDISON	16 E 43RD ST	RCRA NonGen / NLR, NY MANIFEST	Higher	1064, 0.202, ENE

MAPPED SITES SUMMARY

Target Property Address:
BRYANT PARK
NEW YORK, NY 10018

Click on Map ID to see full detail.

MAP ID	SITE NAME	ADDRESS	DATABASE ACRONYMS	RELATIVE ELEVATION	DIST (ft. & mi.) DIRECTION
BK2068	NYCTA - GREELY SUBST	6TH AVE & 31ST ST	RCRA NonGen / NLR, NY MANIFEST, NJ MANIFEST	Lower	1065, 0.202, SW
CF2069	CON EDISON MANHOLE 2	W 31 ST & BROADWAY	RCRA NonGen / NLR	Lower	1065, 0.202, SSW
BY2070	CON EDISON - MANHOLE	WEST 41ST ST & 7TH A	RCRA-LQG, NY MANIFEST	Lower	1067, 0.202, NNW
BY2071	CON EDISON - MANHOLE	W 41 ST & 7 AVE	NY MANIFEST	Lower	1067, 0.202, NNW
BY2072	CON EDISON	W 41ST ST & 7TH AVE	RCRA NonGen / NLR	Lower	1067, 0.202, NNW
BY2073	CON EDISON	W 41ST ST & 7TH AVE	NJ MANIFEST	Lower	1067, 0.202, NNW
BV2074	CON EDISON SERVICE B	9 E 31ST ST FRONT OF	RCRA NonGen / NLR, NY MANIFEST	Lower	1070, 0.203, South
BV2075	CON EDISON	9-11 E 31ST ST & 5TH	NY MANIFEST	Lower	1070, 0.203, South
BR2076	1120 AVENUE OF THE A	1120 AVE OF THE AMER	RCRA NonGen / NLR, FINDS, ECHO, NY MANIFEST	Higher	1071, 0.203, NNE
BR2077	VAN DORAN REALTY COR	1133 6TH AVE	RCRA NonGen / NLR, FINDS, ECHO, NY MANIFEST	Higher	1074, 0.203, NNE
BR2078	DURST ORGANIZATION-1	1133 6TH AVENUE	NY AST	Higher	1074, 0.203, NNE
BZ2079	SMART SET CLEANERS	ATLANTIC AVENUE	RCRA-SQG	Higher	1074, 0.203, East
BN2080	VERIZON LOG 36045	35 E 32ND ST	RCRA NonGen / NLR	Lower	1080, 0.205, SSE
BZ2081	CON EDISON SERVICE B	110 PARK AVE FRONT O	RCRA NonGen / NLR, NY MANIFEST	Higher	1082, 0.205, East
CC2082	CON EDISON SERVICE B	60-62 W PARK AVE & 3	RCRA NonGen / NLR, FINDS	Higher	1082, 0.205, ESE
BO2083	CON EDISON SERVICE B	202 W 36TH ST W OF 7	RCRA NonGen / NLR, NY MANIFEST	Lower	1083, 0.205, WNW
BO2084	CON EDISON SERVICE B	202 W 36TH ST W OF 7	NJ MANIFEST	Lower	1083, 0.205, WNW
CH2085	HENRY MILLER'S THEAT	124 WEST 43RD STREET	NY AST	Lower	1084, 0.205, North
BL2086	521 FIFTH AVENUE PRO	521 5TH AVE	RCRA NonGen / NLR, FINDS, ECHO, E MANIFEST	Higher	1085, 0.205, NE
BL2087	521 FIFTH AVENUE PRO	521 5TH AVE	NY MANIFEST	Higher	1085, 0.205, NE
BW2088	SL GREEN REALTY CORP	1466 BROADWAY	NY AST	Lower	1085, 0.205, North
BW2089	CINOPTICALS INC	1466 BROADWAY	RCRA NonGen / NLR	Lower	1085, 0.205, North
BP2090	CON EDISION - MH 337	5TH AVE AT 31ST ST.	RCRA NonGen / NLR, NY MANIFEST	Lower	1085, 0.205, South
BP2091	CON EDISON	5 E 31ST ST & 5TH AV	RCRA NonGen / NLR, FINDS, ECHO	Lower	1085, 0.205, South
BV2092	CON EDISON	17 E 31ST ST	NY MANIFEST	Lower	1085, 0.205, South
BV2093	CON EDISON	17 E 31ST ST	NJ MANIFEST	Lower	1085, 0.205, South
BV2094	CON EDISON	17 E 31ST ST	RCRA NonGen / NLR, FINDS, ECHO	Lower	1085, 0.205, South
BP2095	CONSOLIDATED EDISON	5TH AVE & 31ST ST	NY MANIFEST	Lower	1086, 0.206, South
BP2096	CON EDISON SERVICE B	5TH AVE & 31ST ST NW	RCRA NonGen / NLR, NY MANIFEST	Lower	1086, 0.206, South
BP2097	CONSOLIDATED EDISON	E 31ST ST & 5TH AVE	NY MANIFEST	Lower	1086, 0.206, South
BP2098	CON EDISON SERVICE B	5TH AVE & E 31ST ST	RCRA NonGen / NLR, NY MANIFEST	Lower	1086, 0.206, South
BW2099	CON EDISION - MH2907	BROADWAY & W 42ND ST	RCRA NonGen / NLR, NY MANIFEST	Lower	1088, 0.206, North
BW2100	CONSOLIDATED EDISON	W 42ND STREET & BROA	NY MANIFEST	Lower	1088, 0.206, North
BW2101	CONSOLIDATED EDISON	W 42ND ST & BROADWAY	NY MANIFEST	Lower	1088, 0.206, North
BW2102	CON EDISON GAS MAIN	BROADWAY & W 42ND ST	RCRA NonGen / NLR	Lower	1088, 0.206, North
BW2103	CONSOLIDATED EDISON	42ND ST & BROADWAY	NY MANIFEST	Lower	1088, 0.206, North
BW2104	CON EDISON	42ND ST & BROADWAY	NY MANIFEST	Lower	1088, 0.206, North
BY2105	CON EDISON	200 W 41 ST	NY MANIFEST	Lower	1089, 0.206, NNW
CG2106	NY PODIATRIC MEDICIN	315 MADISON AVE SUIT	E MANIFEST	Higher	1090, 0.206, ENE

MAPPED SITES SUMMARY

Target Property Address:
BRYANT PARK
NEW YORK, NY 10018

Click on Map ID to see full detail.

MAP ID	SITE NAME	ADDRESS	DATABASE ACRONYMS	RELATIVE ELEVATION	DIST (ft. & mi.) DIRECTION
CD2107	THE EPIC	125 WEST 31ST STREET	NY AST	Lower	1091, 0.207, SW
BW2108	CON EDISON - SERVICE	140 W43RD STREET	RCRA-LQG, NY MANIFEST, NJ MANIFEST	Lower	1092, 0.207, North
BT2109	CONSOLIDATED EDISON	W 33RD ST & 7TH AVE	RCRA NonGen / NLR	Lower	1094, 0.207, WSW
BT2110	CON ED	7TH AVE & W 33RD ST	NY MANIFEST	Lower	1094, 0.207, WSW
BT2111	CON EDISON - MANHOLE	7TH AVE & W 33RD ST	NJ MANIFEST	Lower	1094, 0.207, WSW
BT2112	CONSOLIDATED EDISON	W 33 ST & 7 AVE MH44	NY MANIFEST	Lower	1094, 0.207, WSW
BT2113	CON EDISON - MANHOLE	7TH AVE & W 33RD ST	RCRA-LQG	Lower	1094, 0.207, WSW
BQ2114	CON EDISION - MH#415	INT. PARK AVE& E 34	RCRA NonGen / NLR, NY MANIFEST	Lower	1095, 0.207, SE
CF2115	CON EDISON SERVICE B	1238 BROADWAY FRONT	RCRA NonGen / NLR, NY MANIFEST	Lower	1095, 0.207, SSW
BV2116	ADLER BOSCHETTO PEEB	136 MADISON AVE - 12	RCRA NonGen / NLR, FINDS, ECHO, NY MANIFEST	Lower	1095, 0.207, South
BV2117	KORET	136 MADISON AVE - BA	RCRA NonGen / NLR, FINDS, ECHO, NY MANIFEST	Lower	1095, 0.207, South
BV2118	136 MADISON ASSOCIAT	136 MADISON AVE	NY AST	Lower	1095, 0.207, South
BV2119	CON EDISON	136 MADISON AV	NY MANIFEST	Lower	1095, 0.207, South
BT2120	CON EDISON MANHOLE 4	W 33RD ST & 7TH AVE	RCRA NonGen / NLR, NY MANIFEST, NJ MANIFEST	Lower	1095, 0.207, WSW
BT2121	CON EDISON	7TH AVE BT 32ND ST &	RCRA NonGen / NLR	Lower	1095, 0.207, WSW
BT2122	CON EDISON MANHOLE 5	W 33RD ST & 7TH AVE	RCRA NonGen / NLR, NY MANIFEST	Lower	1095, 0.207, WSW
CJ2123	HELMSLEY SPEAR INC	60 E 42ND ST	NJ MANIFEST	Lower	1096, 0.208, ENE
CJ2124	PINNACLE ENVIRONMENT	60 E 42ND ST	RCRA-VSQG, FINDS, ECHO, NY MANIFEST	Lower	1096, 0.208, ENE
CJ2125	EMPIRE STATE REALTY	60 E. 42ND STREET	PA MANIFEST	Lower	1096, 0.208, ENE
BM2126	CON EDISON	22 W 31TH ST	RCRA NonGen / NLR, FINDS, ECHO	Lower	1101, 0.209, SSW
BN2127	CON EDISON - VAULT V	37 E 32ND ST	RCRA-LQG	Lower	1101, 0.209, SSE
BN2128	CON EDISON - VAULT V	37 E 32ND ST	NY MANIFEST	Lower	1101, 0.209, SSE
CG2129	ONE VANDERBILT OWNER	317 MADISON AVE	NY MANIFEST	Higher	1106, 0.209, ENE
CG2130	317 MADISON AVE	317 MADISON AVE	NY AST	Higher	1106, 0.209, ENE
CG2131	ONE VANDERBILT OWNER	317 MADISON AVE	RCRA NonGen / NLR, FINDS, ECHO	Higher	1106, 0.209, ENE
BS2132	VAULT #0708	214 WEST 38TH ST/7TH	NY LTANKS	Lower	1107, 0.210, NW
BN2133	CON EDISON - VAULT 9	F/O 28 E. 32 ST	RCRA NonGen / NLR, NY MANIFEST	Lower	1113, 0.211, SSE
CH2134	NYC DEPT OF EDUCATIO	123 W 43RD ST	RCRA-SQG, FINDS, ECHO	Lower	1114, 0.211, North
CF2135	CON EDISON SERVICE B	52 W 31 ST FRONT OF	RCRA NonGen / NLR, NY MANIFEST	Lower	1114, 0.211, SSW
BV2136	CON EDISON	19-21 E 31ST ST & 5T	NY MANIFEST	Lower	1114, 0.211, South
BV2137	CON EDISION - V5448	19 E.31 ST. 19 E.31	RCRA NonGen / NLR, NY MANIFEST	Lower	1114, 0.211, South
BV2138	CON EDISON SERVICE B	19 E 31ST ST FRONT O	RCRA NonGen / NLR, NY MANIFEST	Lower	1114, 0.211, South
BV2139	CON EDISION - V5355	19 E. 31 ST. 19 E. 3	RCRA NonGen / NLR, NY MANIFEST	Lower	1114, 0.211, South
BV2140	CON EDISON	19-21 E 31ST ST & 5T	NY MANIFEST	Lower	1114, 0.211, South
CE2141	CONSOLIDATED EDISON	587 7TH AVENUE	RCRA NonGen / NLR	Lower	1115, 0.211, NNW
CE2142	CONSOLIDATED EDISON	F/O 587 7TH AVENUE	NY MANIFEST	Lower	1115, 0.211, NNW
BY2143	ARGUS REALTY 202 LLC	202 W 40TH ST	NY AST	Lower	1116, 0.211, NNW
CK2144	PAN-MARVEL ENTERPRIS	212 WEST 35TH STREET	NY DRYCLEANERS	Lower	1117, 0.212, West
CK2145	MARVEL CLEANERS	212 W 35TH ST	RCRA NonGen / NLR, FINDS, ECHO, NY MANIFEST	Lower	1117, 0.212, West

MAPPED SITES SUMMARY

Target Property Address:
BRYANT PARK
NEW YORK, NY 10018

Click on Map ID to see full detail.

MAP ID	SITE NAME	ADDRESS	DATABASE ACRONYMS	RELATIVE ELEVATION	DIST (ft. & mi.) DIRECTION
CK2146	DAVID KAY ASSOCIATES	212 W 35TH ST	NY AST	Lower	1117, 0.212, West
CD2147	CON EDISON - MANHOLE	131 W 31ST ST	RCRA-LQG	Lower	1117, 0.212, SW
CD2148	CON EDISON	131 W 31ST ST	NY MANIFEST	Lower	1117, 0.212, SW
CD2149	CON EDISON - MANHOLE	131 W 31ST	NJ MANIFEST	Lower	1117, 0.212, SW
CF2150	1234 BROADWAY	1234 BROADWAY	NY AST	Lower	1117, 0.212, SSW
BM2151	FRANK DESANTIS	24 WEST 31ST ST	NY AST	Lower	1123, 0.213, SSW
CL2152	CON EDISON	104 W 31ST ST	RCRA NonGen / NLR, NY MANIFEST, NJ MANIFEST	Lower	1124, 0.213, SW
BM2153	CON EDISON - MANHOLE	22 W 31 ST AND BROAD	RCRA-LQG, NY MANIFEST, NJ MANIFEST	Lower	1124, 0.213, SSW
CB2154	CON EDISON	522 5TH AVE	RCRA NonGen / NLR, NY MANIFEST, NJ MANIFEST	Higher	1125, 0.213, NE
CB2155	MORGAN STANLEY	522 5TH AVE	E MANIFEST	Higher	1125, 0.213, NE
CB2156	FRED F FRENCH BUILDI	522 FIFTH AVE	RCRA NonGen / NLR	Higher	1125, 0.213, NE
CB2157	MORGAN STANLEY HEALT	522 5TH AVE. 16TH FL	E MANIFEST	Higher	1125, 0.213, NE
CB2158	522 FIFTH AVENUE	522 5TH AVENUES	NY AST	Higher	1125, 0.213, NE
BM2159	CON EDISON	16 W 31 ST	NY MANIFEST	Lower	1125, 0.213, SSW
BV2160	CON EDISON	21 E 31ST ST	RCRA NonGen / NLR, NY MANIFEST, NJ MANIFEST	Lower	1129, 0.214, South
CB2161	MANSFIELD HOTEL	12 WEST 44TH STREET	NY AST	Higher	1129, 0.214, NE
CB2162	CONSOLIDATED EDISON	12 W 44TH ST	NY MANIFEST	Higher	1129, 0.214, NE
BU2163	PENN CLUB	30 W 44TH ST	RCRA NonGen / NLR, FINDS, ECHO, NY MANIFEST	Higher	1129, 0.214, NE
BU2164	CON EDISON SERVICE B	36 W 44TH ST	NJ MANIFEST	Higher	1130, 0.214, NNE
BU2165	THE BAR BUILDING CON	36 WEST 44TH STREET	NY AST	Higher	1130, 0.214, NNE
BU2166	COLOMASTER	36 W 44TH ST	E MANIFEST	Higher	1130, 0.214, NNE
BU2167	DR COHEN LARRY	36 W 44TH ST	E MANIFEST	Higher	1130, 0.214, NNE
BU2168	CON EDISON SERVICE B	36 W 44TH ST	RCRA NonGen / NLR, NY MANIFEST	Higher	1130, 0.214, NNE
CM2169	CON EDISON	10M AVE 31 ST	NY MANIFEST	Lower	1130, 0.214, SSW
CN2170	V1531	101 E39 STREET	RCRA NonGen / NLR, NY MANIFEST	Higher	1132, 0.214, East
CN2171	CON EDISON	101 E 39TH ST	NY MANIFEST	Higher	1133, 0.215, East
CN2172	CON EDISON	101 E 39 ST	NY MANIFEST	Higher	1133, 0.215, East
CN2173	CON EDISION - V3701	101 EAST 39 ST 101 E	RCRA NonGen / NLR, NY MANIFEST	Higher	1133, 0.215, East
CN2174	CON EDISON - VAULT 1	101 E 39 ST	RCRA NonGen / NLR, NY MANIFEST	Higher	1133, 0.215, East
CN2175	CON ED - V 0011	101 E 39 ST	RCRA NonGen / NLR, NY MANIFEST	Higher	1133, 0.215, East
CN2176	CON EDISON VAULT: 11	101 E 39TH ST	RCRA NonGen / NLR, FINDS	Higher	1133, 0.215, East
CN2177	CONSOLIDATED EDISON	101 E 39TH ST V1531	NY MANIFEST	Higher	1133, 0.215, East
CE2178	CON EDISON	201 W 41 ST	NY MANIFEST	Lower	1134, 0.215, NNW
BP2179	4 WEST 31ST STUDIOS	4 WEST 31ST STREET	NY AST	Lower	1134, 0.215, South
BS2180	JAFFE & JAFFE INC	209 W 38TH ST	RCRA NonGen / NLR, FINDS, ECHO	Lower	1135, 0.215, NW
BS2181	209 WEST 38TH STREET	209 WEST 38TH STREET	NY AST	Lower	1135, 0.215, NW
CF2182	1245 BROADWAY	1245 BROADWAY	NY AST	Lower	1136, 0.215, SSW
CM2183	CON EDISION - V4395	2 E. 31 ST. 2 E. 31	RCRA NonGen / NLR, NY MANIFEST	Lower	1138, 0.216, South
CM2184	CON EDISION - V3426	2 E. 31 ST. 2 E. 31	RCRA NonGen / NLR, NY MANIFEST	Lower	1138, 0.216, South

MAPPED SITES SUMMARY

Target Property Address:
BRYANT PARK
NEW YORK, NY 10018

Click on Map ID to see full detail.

MAP ID	SITE NAME	ADDRESS	DATABASE ACRONYMS	RELATIVE ELEVATION	DIST (ft. & mi.) DIRECTION
CM2185	CON EDISON	2 E 31 ST	NY MANIFEST	Lower	1138, 0.216, South
BY2186	CON EDISON	207 W 40TH ST	RCRA NonGen / NLR	Lower	1139, 0.216, NNW
BY2187	CON ED	207 W 40TH ST	NY MANIFEST	Lower	1139, 0.216, NNW
BY2188	CON EDISON	207 W 40TH ST	NJ MANIFEST	Lower	1139, 0.216, NNW
CJ2189	CON EDISON	47 E 42 ST	NY MANIFEST	Lower	1139, 0.216, ENE
CM2190	W 30TH ST. SUBSTATIO	14-22 WEST 31ST STRE	NY UST	Lower	1142, 0.216, SSW
CM2191	W 30TH ST. SUBSTATIO	14-22 WEST 31ST STRE	UST FINDER	Lower	1142, 0.216, SSW
CM2192	CONSOLIDATED EDISON-	MURRAY HILL S/S	RCRA-SQG, NY MANIFEST, E MANIFEST	Lower	1142, 0.216, SSW
CA2193	DUANE READE	4 PARK AVE.	E MANIFEST	Lower	1143, 0.216, SSE
CA2194	FOUR PARK AVE CLEANE	4 PARK AVE	RCRA NonGen / NLR, ICIS, US AIRS, NY MANIFEST	Lower	1143, 0.216, SSE
CA2195	4 PARK AVENUE BUILDI	4 PARK AVENUE	NY AST, US AIRS	Lower	1143, 0.216, SSE
CA2196	FOUR PARK AVENUE CLE	4 PARK AVE	NY DRYCLEANERS	Lower	1143, 0.216, SSE
CL2197	112 W 31ST	112 WEST 31ST STREET	NY AST	Lower	1144, 0.217, SW
CJ2198	BETWEEN 40TH ST &	40TH & 42ND ST/MADIS	NY LTANKS	Lower	1145, 0.217, ENE
CI2199	CON ED - V 3532	23-27 E 31 ST	RCRA NonGen / NLR, NY MANIFEST	Lower	1145, 0.217, South
CI2200	CON ED	23 E 31ST ST	NY MANIFEST	Lower	1145, 0.217, South
CM2201	HRC CORPORATION	12 WEST 31ST STREET	NY AST	Lower	1146, 0.217, SSW
BU2202	ROYALTON HOTEL	44 WEST 44TH STREET	NY AST	Higher	1146, 0.217, NNE
CF2203	1241 BROADWAY LLC	1241 BROADWAY	NY MANIFEST	Lower	1146, 0.217, SSW
CF2204	1241 BROADWAY LLC	1241 BROADWAY	RCRA-LQG, E MANIFEST	Lower	1146, 0.217, SSW
CF2205	CON EDISON SERVICE B	1241 BROADWAY FRONT	RCRA NonGen / NLR, NY MANIFEST	Lower	1146, 0.217, SSW
BU2206	CON EDISON	48 W 44TH ST	RCRA NonGen / NLR, E MANIFEST	Higher	1146, 0.217, NNE
BU2207	CON EDISON	48 W 44TH ST	NY MANIFEST	Higher	1146, 0.217, NNE
BU2208	CON EDISON	48 W 44TH ST	NJ MANIFEST	Higher	1146, 0.217, NNE
BU2209	CON EDISON	50 W 44TH ST VAULT14	RCRA NonGen / NLR	Higher	1146, 0.217, NNE
BU2210	CON EDISON	50 W 44TH ST VAULT36	RCRA NonGen / NLR	Higher	1146, 0.217, NNE
BU2211	CON EDISON	50 W 44TH ST VAULT14	NY MANIFEST	Higher	1146, 0.217, NNE
BU2212	CON EDISON	50 W 44TH ST VAULT14	NJ MANIFEST	Higher	1146, 0.217, NNE
BU2213	CON EDISON	50 W 44TH ST VAULT36	NJ MANIFEST	Higher	1146, 0.217, NNE
BU2214	CON EDISON	50 W 44TH ST VAULT14	RCRA NonGen / NLR, FINDS, ECHO	Higher	1146, 0.217, NNE
BU2215	CON EDISON	50 W 44TH ST VAULT16	NY MANIFEST	Higher	1146, 0.217, NNE
BU2216	CON EDISON	50 W 44TH ST VAULT16	NJ MANIFEST	Higher	1146, 0.217, NNE
BU2217	CON EDISON	50 W 44TH ST VAULT36	NY MANIFEST	Higher	1146, 0.217, NNE
CC2218	CON EDISON SERVICE B	71 PARK AVE	NJ MANIFEST	Higher	1148, 0.217, ESE
CC2219	CON EDISON SERVICE B	71 PARK AVE	RCRA NonGen / NLR, NY MANIFEST	Higher	1148, 0.217, ESE
CB2220	CONSOLIDATED EDISON	527 5TH AVE	NY MANIFEST	Higher	1148, 0.217, NE
CC2221	67 PARK AVE	67 PARK AVE	NY AST	Higher	1148, 0.217, ESE
BW2222	CON EDISON SERVICE B	136 W 43RD ST	RCRA NonGen / NLR, NY MANIFEST	Lower	1148, 0.217, North
BW2223	CON EDISON SERVICE B	136 W 43RD ST FRONT	RCRA NonGen / NLR, NY MANIFEST	Lower	1148, 0.217, North

MAPPED SITES SUMMARY

Target Property Address:
BRYANT PARK
NEW YORK, NY 10018

Click on Map ID to see full detail.

MAP ID	SITE NAME	ADDRESS	DATABASE ACRONYMS	RELATIVE ELEVATION	DIST (ft. & mi.) DIRECTION
BZ2224	NALCO WATER AT BLOOM		PFAS ECHO	Higher	1149, 0.218, East
CC2225	CON EDISON SERVICE B	59 PARK AVE	RCRA NonGen / NLR, NY MANIFEST	Higher	1150, 0.218, ESE
CC2226	CON EDISON SERVICE B	59 PARK AVE	NJ MANIFEST	Higher	1150, 0.218, ESE
CO2227	CONSTRUCTION PHASE	15 PARK AVE	NY LTANKS, NY Spills	Higher	1150, 0.218, SE
CO2228	15 AND 17 PARK AVE	15-17 PARK AVENUE	NY AST	Higher	1150, 0.218, SE
CP2229	SP 41 PARK, LLC	41 PARK AVENUE	NY AST	Higher	1151, 0.218, SE
CC2230	55 PARK TENANTS CORP	55 PARK AVENUE	NY AST	Higher	1151, 0.218, ESE
BT2231	CON EDISON	405 7TH AVE	NY MANIFEST	Lower	1151, 0.218, WSW
CE2232	CON EDISON	FO 584 7 AVE	NY MANIFEST	Lower	1152, 0.218, NNW
CE2233	CON EDISON	584 7TH AVE	NY MANIFEST	Lower	1152, 0.218, NNW
CL2234	NORDSTROM #509	865 AVENUE OF THE AM	E MANIFEST	Lower	1152, 0.218, SW
CQ2235	205 WEST 39TH STREET	205 WEST 39TH ST	NY AST	Lower	1155, 0.219, NW
CQ2236	CON EDISON	205 W 39TH ST	NY MANIFEST	Lower	1155, 0.219, NW
CK2237	JEWELRY FASHIONS INC	213 W 35TH ST 4TH FL	RCRA NonGen / NLR, FINDS, ECHO, NY MANIFEST	Lower	1156, 0.219, WNW
CK2238	SHEARLING & LEATHER	213 W 35TH ST - 5TH	RCRA NonGen / NLR, FINDS, ECHO	Lower	1156, 0.219, WNW
CK2239	213 W 35TH ST	213 WEST 35TH STREET	NY AST	Lower	1156, 0.219, WNW
BZ2240	CONSOLIDATED EDISON	PARK AVE & E 41 ST V	NY MANIFEST	Higher	1157, 0.219, East
BZ2241	CONSOLIDATED EDISON	E.41 ST AND PARK AV	NY MANIFEST	Higher	1157, 0.219, East
BZ2242	CONSOLIDATED EDISON	PARK AVE & 41ST ST	NY MANIFEST	Higher	1157, 0.219, East
CB2243	SANYO CORPORATION OF	529 5TH AVE	RCRA NonGen / NLR, ICIS, FINDS, ECHO, NY MANIFEST,...	Higher	1162, 0.220, NE
CB2244	BEST BUY	529 5TH AVE	E MANIFEST	Higher	1162, 0.220, NE
CO2245	THE 7 PARK AVENUE CO	7 PARK AVENUE	NY AST	Higher	1162, 0.220, SE
CO2246	APARTMENT BUILDING	7 PARK AVE	NY LTANKS	Higher	1162, 0.220, SE
CL2247	CON EDISON	118 W 31 ST	NY MANIFEST	Lower	1164, 0.220, SW
CL2248	CON EDISON	118 W 31 ST	NY MANIFEST	Lower	1164, 0.220, SW
CL2249	CON EDISON	118 W 31ST ST	NY MANIFEST	Lower	1164, 0.220, SW
CM2250	CBRE PROPERTY MANAGE	295 FIFTH AVENUE	NY AST	Lower	1164, 0.220, South
CG2251	CON EDISON	325 MADISON AVE	NY MANIFEST	Lower	1164, 0.220, ENE
CD2252	CON EDISON	143-139 W 31ST ST &	NY MANIFEST	Lower	1166, 0.221, WSW
BX2253	CON ED - V 3957	102 E 36 ST	RCRA NonGen / NLR, NY MANIFEST	Higher	1167, 0.221, SE
CJ2254	MTA -SHUTTLE PLATFOR	42ND ST & VANDERBILT	RCRA NonGen / NLR, FINDS, ECHO	Lower	1167, 0.221, ENE
CJ2255	CON EDISON	E 42ND ST & VANDERBU	NY MANIFEST	Lower	1167, 0.221, ENE
CJ2256	CON EDISON - MANHOLE	E 42 ST & VANDERBILT	NY MANIFEST	Lower	1167, 0.221, ENE
CJ2257	CON EDISON - VANDERB	E 42ND ST & VANDERBI	PA MANIFEST	Lower	1167, 0.221, ENE
CJ2258	CON ED	VANDERBILT AVE & E 4	NY MANIFEST	Lower	1167, 0.221, ENE
CJ2259	CON EDISON	VANDERBILT AVE & E 4	RCRA NonGen / NLR, FINDS, ECHO	Lower	1167, 0.221, ENE
CJ2260	CON EDISON	VANDERBILT AVE & E 4	NJ MANIFEST	Lower	1167, 0.221, ENE
CJ2261	MTA -SHUTTLE PLATFOR	42ND ST & VANDERBILT	NY MANIFEST	Lower	1167, 0.221, ENE
CA2262	MTA NYCT - 33RD STRE	E 33RD ST & PARK AVE	RCRA NonGen / NLR, NY MANIFEST	Lower	1167, 0.221, SSE

MAPPED SITES SUMMARY

Target Property Address:
BRYANT PARK
NEW YORK, NY 10018

Click on Map ID to see full detail.

MAP ID	SITE NAME	ADDRESS	DATABASE ACRONYMS	RELATIVE ELEVATION	DIST (ft. & mi.) DIRECTION
CJ2263	CON EDISON - VAULT V	118 - 132 PARK AVE.	RCRA NonGen / NLR, NY MANIFEST	Higher	1168, 0.221, East
CE2264	CON EDISON SERVICE B	590 7TH AVE	RCRA NonGen / NLR, NY MANIFEST, NJ MANIFEST	Lower	1170, 0.222, NNW
CR2265	CON EDISON SERVICE B	204 W 36TH ST E OF 8	NJ MANIFEST	Lower	1170, 0.222, WNW
CR2266	CON EDISON SERVICE B	204 W 36TH ST E OF 8	RCRA NonGen / NLR, NY MANIFEST	Lower	1170, 0.222, WNW
CH2267	CON EDISON - MANHOLE	127 W 43RD ST	NY MANIFEST	Lower	1170, 0.222, North
CH2268	THE WOODSTOCK	127 WEST 43RD STREET	NY AST	Lower	1170, 0.222, North
CH2269	CON EDISON - MANHOLE	127 W 43RD ST	RCRA-LQG	Lower	1170, 0.222, North
CH2270	CON EDISON - MANHOLE	127 W 43RD ST	NY MANIFEST	Lower	1170, 0.222, North
CH2271	CONSOLIDATED EDISON	127 W 43 ST V6160	NY MANIFEST	Lower	1170, 0.222, North
CH2272	CON EDISON - MANHOLE	127 W 43RD ST	RCRA-LQG	Lower	1170, 0.222, North
CF2273	1239 OPERATING CORPO	1239 BROADWAY	NY UST	Lower	1172, 0.222, SSW
CF2274	1239 OPERATING CORPO	1239 BROADWAY	UST FINDER	Lower	1172, 0.222, SSW
CL2275	CON EDISON	122 W 31 ST	NY MANIFEST	Lower	1176, 0.223, SW
CE2276	CON EDISON - MANHOLE	594 7TH AVE	RCRA-LQG, NY MANIFEST, NJ MANIFEST	Lower	1177, 0.223, NNW
CB2277	CONSOLIDATED EDISON	2 E 44TH ST	NY MANIFEST	Higher	1180, 0.223, NE
CB2278	CON EDISON - OTH 475	2-4 EAST 44TH STREET	RCRA NonGen / NLR, NY MANIFEST	Higher	1180, 0.223, NE
CI2279	135 MADISON AVE	135 MADISON AVE	NY AST, NY Spills	Lower	1180, 0.223, SSE
CE2280	CON EDISON - GAS DRI	1471 BROADWAY	RCRA-LQG, NY MANIFEST	Lower	1180, 0.223, North
CE2281	WALGREENS	1471 BROADWAY	E MANIFEST	Lower	1180, 0.223, North
CE2282	WALGREEN #11962	1471 BROADWAY	E MANIFEST	Lower	1180, 0.223, North
CS2283	CON EDISON SERVICE B	142 W 43RD ST	RCRA NonGen / NLR, NY MANIFEST	Lower	1183, 0.224, North
BY2284	CON EDISON	206 W 41ST ST	NJ MANIFEST	Lower	1184, 0.224, NNW
BY2285	CON EDISON	206 W 41ST ST	RCRA NonGen / NLR	Lower	1184, 0.224, NNW
BY2286	CON EDISON	206 W 41ST ST	NY MANIFEST	Lower	1184, 0.224, NNW
CJ2287	PMI GLOBAL SERVICES,	120 PARK AVE,	E MANIFEST	Higher	1184, 0.224, East
CJ2288	BLOOMBERG HEALTH CEN	120 PARK AVENUE LOWE	E MANIFEST	Higher	1184, 0.224, East
CJ2289	NALCO WATER AT BLOOM	120 PARK AVE	NY MANIFEST	Higher	1184, 0.224, East
CJ2290	NALCO COMPANY	120 PARK AVENUE	RCRA NonGen / NLR, E MANIFEST	Higher	1184, 0.224, East
CJ2291	120 PARK AVENUE	120 PARK AVENUE	NY AST	Higher	1184, 0.224, East
CL2292	120 WEST 31ST ST	120 WEST 31ST ST	NY LTANKS	Lower	1185, 0.224, SW
CL2293	MONTANA BAY, INC.	120 WEST 31ST STREET	NY AST	Lower	1185, 0.224, SW
CE2294	CON EDISON - MANHOLE	597 7 AVENUE	RCRA-LQG, NY MANIFEST	Lower	1185, 0.224, NNW
CE2295	CON EDISON - MANHOLE	597 7 AVENUE	NJ MANIFEST	Lower	1185, 0.224, NNW
CA2296	TWO PARK AVENUE OWNE	2 PARK AVE	NY AST, RCRA NonGen / NLR, FINDS, ECHO, NY...	Lower	1186, 0.225, SSE
CG2297	CON EDISON	331 MADISON AVE	NY MANIFEST	Lower	1187, 0.225, ENE
CG2298	CON EDISON	331 MADISON AVE	NJ MANIFEST	Lower	1187, 0.225, ENE
CG2299	CON EDISON	331 MADISON AVE	RCRA NonGen / NLR	Lower	1187, 0.225, ENE
CD2300	CON EDISON - VAULT 2	145 W 31ST ST	RCRA-LQG	Lower	1189, 0.225, WSW
CD2301	CON EDISON - MANHOLE	145 W 31ST ST	RCRA-LQG	Lower	1189, 0.225, WSW

MAPPED SITES SUMMARY

Target Property Address:
BRYANT PARK
NEW YORK, NY 10018

Click on Map ID to see full detail.

MAP ID	SITE NAME	ADDRESS	DATABASE ACRONYMS	RELATIVE ELEVATION	DIST (ft. & mi.) DIRECTION
CD2302	CON EDISON - VAULT 2	145 W 31ST ST	NJ MANIFEST	Lower	1189, 0.225, WSW
CD2303	CON EDISON	145 W 31 ST	NY MANIFEST	Lower	1189, 0.225, WSW
CD2304	CON EDISON	145 W 31ST ST	NY MANIFEST	Lower	1189, 0.225, WSW
CD2305	CON EDISON	145 W 31ST ST	PA MANIFEST	Lower	1189, 0.225, WSW
CD2306	CON EDISON - VS 8119	145 WEST 31ST STREET	RCRA NonGen / NLR, NY MANIFEST	Lower	1189, 0.225, WSW
CT2307	CON EDISON	146 W 32 ST	NY MANIFEST	Lower	1189, 0.225, WSW
CH2308	CON EDISON SERVICE B	108 W 44TH ST	RCRA NonGen / NLR, NY MANIFEST	Lower	1189, 0.225, NNE
CG2309	CON ED - V 4058	44 E 43RD ST	RCRA NonGen / NLR, NY MANIFEST	Lower	1189, 0.225, ENE
CE2310	NATIONAL HOTEL	592 7TH AVE	RCRA NonGen / NLR, NY MANIFEST	Lower	1190, 0.225, NNW
CE2311	CON EDISON SERVICE B	592 7TH AVE	RCRA NonGen / NLR, FINDS, ECHO, NY MANIFEST, NJ...	Lower	1190, 0.225, NNW
CE2312	NAPONAL HOTEL	592 7TH AVENUE	NY AST	Lower	1190, 0.225, NNW
BV2313	HOTEL LE MARQUIS	12 EAST 31ST STREET	NY UST	Lower	1191, 0.226, South
BV2314	HOTEL LE MARQUIS	12 EAST 31ST STREET	UST FINDER	Lower	1191, 0.226, South
CJ2315	CON EDISON	72 E 42 ST	NY MANIFEST	Lower	1192, 0.226, ENE
CN2316	POLARIS CLEANERS	99 PARK AVENUE	NY DRYCLEANERS	Higher	1193, 0.226, East
CN2317	CON EDISON SERVICE B	99 PARK AVE	RCRA NonGen / NLR, NY MANIFEST	Higher	1193, 0.226, East
CN2318	ROBECO INC	99 PARK AVE 17TH FLO	RCRA NonGen / NLR, ICIS, FINDS, ECHO, NY MANIFEST	Higher	1193, 0.226, East
CN2319	CON EDISON SERVICE B	99 PARK AVE	NJ MANIFEST	Higher	1193, 0.226, East
CA2320	CON EDISON MANHOLE 6	E 33RD ST & PARK AVE	RCRA NonGen / NLR, NJ MANIFEST	Lower	1194, 0.226, SSE
CJ2321	CON EDISON SERVICE B	126 PARK AVE FRONT O	RCRA NonGen / NLR, NY MANIFEST	Lower	1195, 0.226, East
CG2322	CON EDISON	43RD ST & MADISON AV	NJ MANIFEST	Lower	1195, 0.226, ENE
CG2323	CON EDISON	43RD ST & MADISON AV	RCRA NonGen / NLR, NY MANIFEST	Lower	1195, 0.226, ENE
CG2324	CON EDISON	43RD ST & MADISON AV	NY MANIFEST	Lower	1195, 0.226, ENE
CG2325	CON EDISON	43RD ST & MADISON AV	RCRA NonGen / NLR	Lower	1195, 0.226, ENE
CG2326	NYNEX - MANHOLE	43RD ST & MADISON AV	RCRA NonGen / NLR	Lower	1195, 0.226, ENE
CG2327	NYNEX	43RD ST & MADISON AV	NY MANIFEST	Lower	1195, 0.226, ENE
CL2328	LAWRENCE PROPERTIES	855 AVENUE OF THE AM	RCRA NonGen / NLR, FINDS, ECHO	Lower	1196, 0.227, SW
CL2329	EOS NOMAD	855 AVENUE OF THE AM	UST FINDER	Lower	1196, 0.227, SW
CL2330	EOS NOMAD	855 AVENUE OF THE AM	NY UST	Lower	1196, 0.227, SW
CL2331	EOS NOMAD	855 AVENUE OF THE AM	NY AST	Lower	1196, 0.227, SW
CB2332	CONSOLIDATED EDISON	2 W 44TH ST	NY MANIFEST	Higher	1196, 0.227, NE
CB2333	CON EDISON - VAULT V	2 W 44TH ST	RCRA-LQG	Higher	1196, 0.227, NE
CB2334	CON EDISON	2 W 44TH ST	NY MANIFEST	Higher	1196, 0.227, NE
CG2335	CON EDISON SERVICE B	E 43RD ST & MADISON	RCRA NonGen / NLR, NY MANIFEST	Lower	1197, 0.227, ENE
CR2336	CON EDISON MANHOLE 6	229 W 36TH ST & 8TH	RCRA NonGen / NLR, NY MANIFEST	Lower	1198, 0.227, WNW
CR2337	CON EDISON MANHOLE 6	229 W 36TH ST & 8TH	NJ MANIFEST	Lower	1198, 0.227, WNW
CD2338	CON EDISON SERVICE B	147 W 31ST ST FRONT	RCRA NonGen / NLR, NY MANIFEST	Lower	1198, 0.227, WSW
CU2339	CON EDISON SERVICE B	18 E 31ST ST	RCRA NonGen / NLR, FINDS, ECHO, NY MANIFEST	Lower	1201, 0.227, South
CV2340	CON EDISON MANHOLE:	W 44 ST & 6TH	RCRA NonGen / NLR, NY MANIFEST	Higher	1205, 0.228, NNE

MAPPED SITES SUMMARY

Target Property Address:
BRYANT PARK
NEW YORK, NY 10018

Click on Map ID to see full detail.

MAP ID	SITE NAME	ADDRESS	DATABASE ACRONYMS	RELATIVE ELEVATION	DIST (ft. & mi.) DIRECTION
CV2341	CON EDISON	6TH AVE & W 44TH ST	RCRA NonGen / NLR	Higher	1205, 0.228, NNE
CV2342	CON EDISON	44TH ST & 6TH AVE	NY MANIFEST	Higher	1205, 0.228, NNE
CV2343	CON EDISON MANHOLE:	W 44 ST & 6TH	NJ MANIFEST	Higher	1205, 0.228, NNE
CV2344	CONSOLIDATED EDISON	WEST 44TH ST. & 6TH	NY MANIFEST	Higher	1205, 0.228, NNE
CV2345	CON EDISON	6TH AVE & W 44TH ST	NJ MANIFEST	Higher	1205, 0.228, NNE
CQ2346	MIDTOWN STATION	221 WEST 38TH STREET	NY AST	Lower	1205, 0.228, NW
CH2347	CON EDISON MANHOLE:	112 W 44TH ST FRONT	RCRA NonGen / NLR, FINDS, ECHO, NY MANIFEST	Lower	1206, 0.228, NNE
CH2348	CON EDISON MANHOLE:	112 W 44TH ST FRONT	NJ MANIFEST	Lower	1206, 0.228, NNE
CN2349	GRIFFON THE	77 PARK AVE	RCRA-VSQG	Higher	1208, 0.229, ESE
CN2350	77 PARK AVENUE CONDO	77 PARK AVENUE	NY AST	Higher	1208, 0.229, ESE
CI2351	CON EDISON MANHOLE	MADISON AVE & E 31ST	RCRA NonGen / NLR, NY MANIFEST	Lower	1209, 0.229, South
CI2352	CON EDISON SERVICE B	E 31ST ST & MADISON	RCRA NonGen / NLR, NY MANIFEST	Lower	1209, 0.229, South
CI2353	CONSOLIDATED EDISON	EAST 31 STREET & MAD	NY MANIFEST	Lower	1209, 0.229, South
CV2354	CON EDISON VAULT: 63	120 W 44TH ST & 6TH	RCRA NonGen / NLR, FINDS	Higher	1211, 0.229, NNE
CV2355	BPGL HOLDINGS LLC	1140 6TH AVE	RCRA NonGen / NLR, NY MANIFEST	Higher	1211, 0.229, NNE
CI2356	NORTHWELL CONCORDE M	38 EAST 32ND STREET,	E MANIFEST	Lower	1211, 0.229, SSE
CI2357	RXW/CMG-GYNECOLOGY &	38 E 32ND ST, 9TH FL	E MANIFEST	Lower	1211, 0.229, SSE
CI2358	NORTHWELL CONCORDE M	38 EAST 32ND STREET,	E MANIFEST	Lower	1211, 0.229, SSE
CI2359	38 EAST 32ND STREET	38 EAST 32ND STREET	NY AST	Lower	1211, 0.229, SSE
CI2360	WAGNER INTL INC	38 E 32ND ST - 8TH F	RCRA NonGen / NLR, NY MANIFEST	Lower	1211, 0.229, SSE
CI2361	RXW/CMG GYNECOLOGY &	38 E 32ND ST, 9TH FL	E MANIFEST	Lower	1211, 0.229, SSE
CI2362	RXW/CMG- CARDIOLOGY	38 E 32ND ST, STE 80	E MANIFEST	Lower	1211, 0.229, SSE
CW2363	CON EDISON	216 W 37TH ST	RCRA NonGen / NLR, NY MANIFEST	Lower	1213, 0.230, WNW
2364	ASSOCIATED PRESS	10 PENN PLZ LEVEL 5	RCRA NonGen / NLR, FINDS, ECHO, NY MANIFEST	Lower	1214, 0.230, West
CX2365	CON EDISON	19 W 44TH ST & MADIS	RCRA NonGen / NLR, NY MANIFEST, NJ MANIFEST	Higher	1215, 0.230, NE
CX2366	CON EDISON	19 W 44TH ST	NY MANIFEST	Higher	1215, 0.230, NE
CU2367	CON EDISON	22 E 31ST ST	NY MANIFEST	Lower	1215, 0.230, South
CU2368	CON EDISON	22 E 31ST ST	RCRA NonGen / NLR	Lower	1215, 0.230, South
CU2369	CON EDISON	22 E 31ST ST	NJ MANIFEST	Lower	1215, 0.230, South
CA2370	MENDIK REALTY	TWO PARK AVE - BASEM	RCRA NonGen / NLR	Lower	1215, 0.230, SSE
CA2371	CON EDISON OTHER - S	100 E 33RD ST & PARK	RCRA NonGen / NLR, FINDS	Lower	1216, 0.230, SSE
CS2372	5 TIMES SQUARE	5 TIMES SQUARE	NY AST	Lower	1218, 0.231, North
CQ2373	TETHS LABS	214 W. 39TH ST. SUIT	E MANIFEST	Lower	1218, 0.231, NW
CQ2374	214 WEST 39TH STREET	214 WEST 39 STREET	NY AST	Lower	1218, 0.231, NW
CS2375	CON EDISON SERVICE B	143 W 43RD ST FRONT	RCRA NonGen / NLR, NY MANIFEST	Lower	1219, 0.231, North
CE2376	MTA NYCT - BROADWAY	59 ST & LEXINGTON AV	RCRA-SQG	Lower	1220, 0.231, NNW
CE2377	CON EDISON MANHOLE:	W 42ND ST & 7TH AVE	RCRA NonGen / NLR, NY MANIFEST	Lower	1220, 0.231, NNW
CG2378	CON EDISON MANHOLE 5	334 MADISON AVE	NJ MANIFEST	Lower	1220, 0.231, ENE
CG2379	CON EDISON MANHOLE 5	334 MADISON AVE	RCRA NonGen / NLR, NY MANIFEST	Lower	1220, 0.231, ENE

MAPPED SITES SUMMARY

Target Property Address:
BRYANT PARK
NEW YORK, NY 10018

Click on Map ID to see full detail.

MAP ID	SITE NAME	ADDRESS	DATABASE ACRONYMS	RELATIVE ELEVATION	DIST (ft. & mi.) DIRECTION
CE2380	NYCTA	42ND STREET & 7TH AV	NY MANIFEST	Lower	1221, 0.231, NNW
CE2381	NYCTA - TIME SQUARE	42ND STREET & 7TH AV	RCRA-SQG, NJ MANIFEST, E MANIFEST	Lower	1221, 0.231, NNW
CE2382	VERIZON	W 42ND ST & 7TH AVE	RCRA NonGen / NLR	Lower	1221, 0.231, NNW
CE2383	CONSOLIDATED EDISON	7 AVE & 42 ST	NY MANIFEST	Lower	1221, 0.231, NNW
CH2384	CON EDISON	120 W 44TH ST & 6TH	NY MANIFEST	Lower	1221, 0.231, North
CJ2385	ONE VANDERBILT LLC	10 VANDERBILT AVE	RCRA NonGen / NLR	Lower	1222, 0.231, ENE
CJ2386	ONE VANDERBILT (NO N	10 VANDERBILT AVENUE	NY NYC OER	Lower	1222, 0.231, ENE
CJ2387	ONE VANDERBILT LLC	10 VANDERBILT AVE	NY MANIFEST	Lower	1222, 0.231, ENE
CJ2388	ONE VANDERBILT (NO N	10 VANDERBILT AVENUE	NY VCP	Lower	1222, 0.231, ENE
CI2389	CON EDISON	27 E 31ST ST	RCRA NonGen / NLR, NY MANIFEST, NJ MANIFEST	Lower	1223, 0.232, SSE
CI2390	CON EDISON	27-29 E 31ST ST & MA	NY MANIFEST	Lower	1223, 0.232, SSE
CB2391	CON EDISON	19 W 44TH ST & 5TH A	RCRA NonGen / NLR, FINDS, ECHO	Higher	1223, 0.232, NE
CD2392	31 PENN PLAZA	132 WEST 31ST STREET	NY AST	Lower	1224, 0.232, SW
CD2393	PHOTOBITION	132 W 31ST ST 2ND FL	RCRA-SQG, FINDS, ECHO, NY MANIFEST	Lower	1224, 0.232, SW
CD2394	APARTMENT BUILDING -	132 WEST 31ST STREET	NY LTANKS	Lower	1224, 0.232, SW
CD2395	COMP-24	132 W 31ST ST - 4TH	RCRA-VSQG, NY MANIFEST	Lower	1224, 0.232, SW
CV2396	CON EDISON	77 W 44TH ST VAULT16	NJ MANIFEST	Higher	1224, 0.232, NNE
CV2397	CON EDISON	77 W 44TH ST VAULT63	RCRA NonGen / NLR	Higher	1224, 0.232, NNE
CV2398	CON EDISON	77 W 44TH ST VAULT63	RCRA NonGen / NLR, FINDS, ECHO	Higher	1224, 0.232, NNE
CV2399	CON EDISON	77 W 44TH ST VAULT63	NJ MANIFEST	Higher	1224, 0.232, NNE
CV2400	CON EDISON	77 W 44TH ST VAULT63	NY MANIFEST	Higher	1224, 0.232, NNE
CV2401	CON EDISON	77 W 44TH ST VAULT16	NY MANIFEST	Higher	1224, 0.232, NNE
CN2402	CON EDISON SERVICE B	102 E 40TH ST	NJ MANIFEST	Higher	1226, 0.232, East
CN2403	CON EDISON SERVICE B	102 E 40TH ST	RCRA NonGen / NLR, FINDS, ECHO, NY MANIFEST	Higher	1226, 0.232, East
CR2404	CON EDISON MANHOLE:	218 W 37TH ST	RCRA NonGen / NLR, NY MANIFEST	Lower	1226, 0.232, WNW
CR2405	ARGUS REALTY 218 LLC	218 WEST 37TH STREET	NY AST	Lower	1226, 0.232, WNW
CA2406	CON EDISON SERVICE B	3 PARK ROW & BROADWA	RCRA NonGen / NLR, NY MANIFEST	Lower	1228, 0.233, SSE
CH2407	HOTEL-VACANT	120 WEST 44TH STREET	NY LTANKS	Lower	1231, 0.233, North
CH2408	O. & O. PROPERTIES C	120 WEST 44TH STREET	NY AST	Lower	1231, 0.233, North
CH2409	CON EDISON MANHOLE:	120 W 44TH ST W OF 6	RCRA NonGen / NLR, NY MANIFEST	Lower	1231, 0.233, North
CH2410	CON EDISON MANHOLE:	120 W 44TH ST W OF 6	NJ MANIFEST	Lower	1231, 0.233, North
CY2411	CONSOLIDATED EDISON	10 E 44TH ST	NY MANIFEST	Higher	1233, 0.234, ENE
CF2412	NEW GENERATION REALT	1220 BROADWAY	NY AST	Lower	1234, 0.234, SSW
CF2413	VISION GRAPHIC	1220 BROADWAY	RCRA NonGen / NLR, FINDS, ECHO, NY MANIFEST	Lower	1234, 0.234, SSW
CH2414	CON EDISON SERVICE B	118 W 44TH ST	RCRA NonGen / NLR, FINDS, ECHO, NY MANIFEST	Lower	1235, 0.234, North
CH2415	CON EDISON SERVICE B	118 W 44TH ST	NJ MANIFEST	Lower	1235, 0.234, North
CF2416	TTF	1235 BROADWAY	NY LTANKS	Lower	1235, 0.234, SSW
CF2417	1239 OPERATING CORPO	1235 BROADWAY	NY AST	Lower	1235, 0.234, SSW
CO2418	CON EDISON	105 E 35TH ST	NY MANIFEST	Higher	1235, 0.234, SE

MAPPED SITES SUMMARY

Target Property Address:
BRYANT PARK
NEW YORK, NY 10018

Click on Map ID to see full detail.

MAP ID	SITE NAME	ADDRESS	DATABASE ACRONYMS	RELATIVE ELEVATION	DIST (ft. & mi.) DIRECTION
CO2419	CON EDISON SERVICE B	105 E 35TH ST	RCRA NonGen / NLR	Higher	1235, 0.234, SE
CB2420	CONSOLIDATED EDISON	1 W 44TH ST	NY MANIFEST	Higher	1236, 0.234, NE
CD2421	CON EDISON SERVICE B	136-28 W 31ST ST & 7	RCRA NonGen / NLR	Lower	1236, 0.234, SW
CD2422	CON EDISON	136-28 W 31ST ST & 7	NY MANIFEST	Lower	1236, 0.234, SW
CP2423	CON EDISON	107 E 36TH ST	RCRA NonGen / NLR, FINDS, ECHO	Higher	1237, 0.234, SE
CP2424	CON EDISON	107 E 36TH ST	NJ MANIFEST	Higher	1237, 0.234, SE
CP2425	CON EDISON	107 E 36TH ST	NY MANIFEST	Higher	1237, 0.234, SE
CJ2426	CON EDISON TRANSFORM	150 PARK AVE	RCRA NonGen / NLR	Lower	1237, 0.234, East
CS2427	CON EDISON	158 W 43RD ST	NY MANIFEST	Lower	1237, 0.234, North
CK2428	CON EDISON SERVICE B	222 W 35TH ST E OF 8	RCRA NonGen / NLR, NY MANIFEST	Lower	1238, 0.234, West
CK2429	CON EDISON SERVICE B	222 W 35TH ST E OF 8	NJ MANIFEST	Lower	1238, 0.234, West
CA2430	CONSOLIDATED EDISON	100 E 33RD ST V2970	NY MANIFEST	Lower	1239, 0.235, SSE
CE2431	JT OTS GP LLC - ONE	1475 BROADWAY	NY MANIFEST	Lower	1239, 0.235, North
CE2432	JT OTS GP LLC - ONE	BROADWAY	RCRA-SQG, E MANIFEST	Lower	1239, 0.235, North
CY2433	12 E 44TH ST	12 E 44TH ST	NY AST	Higher	1243, 0.235, ENE
CT2434	CON EDISON - GAS MAI	7TH AVENUE & 32ND ST	RCRA-LQG	Lower	1243, 0.235, WSW
CT2435	CONSOLIDATED EDISON	7TH AVENUE & 32ND ST	NY MANIFEST	Lower	1243, 0.235, WSW
CT2436	CON EDISON - GAS MAI	7TH AVENUE & 32ND ST	NJ MANIFEST	Lower	1243, 0.235, WSW
CT2437	CON EDISON	32 ST & 7 AVE	RCRA NonGen / NLR, NY MANIFEST	Lower	1243, 0.235, WSW
CX2438	CON EDISON MANHOLE:	17 W 44TH ST	RCRA NonGen / NLR, FINDS, ECHO, NY MANIFEST	Higher	1244, 0.236, NE
CX2439	CON EDISON MANHOLE:	17 W 44TH ST	NJ MANIFEST	Higher	1244, 0.236, NE
CI2440	CON ED	29 E 31ST ST	NY MANIFEST	Lower	1244, 0.236, SSE
CX2441	CONSOLIDATED EDISON	41 W 44TH ST	NY MANIFEST	Higher	1244, 0.236, NNE
CX2442	CONSOLIDATED EDISON	33 W 44TH ST	NY MANIFEST	Higher	1244, 0.236, NE
CX2443	SOFITEL HOTEL NEW YO	43-45 WEST 44TH STRE	NY AST	Higher	1245, 0.236, NNE
CZ2444	CON EDISON SERVICE B	123-25 PARK AVE & 72	RCRA NonGen / NLR, NY MANIFEST	Higher	1245, 0.236, East
CZ2445	CON EDISON SERVICE B	123 PARK AVE FRONT O	RCRA NonGen / NLR, NY MANIFEST	Higher	1245, 0.236, East
2446	IROQUOIS HOTEL	49 WEST 44TH STREET	NY AST	Higher	1245, 0.236, NNE
CV2447	CON EDISON	67 W 44TH ST	NY MANIFEST	Higher	1245, 0.236, NNE
CV2448	CON EDISON VAULT: 63	67 W 44TH ST	RCRA NonGen / NLR, FINDS	Higher	1245, 0.236, NNE
CU2449	CON EDISON	130 MADASION AVE	RCRA NonGen / NLR, FINDS, ECHO	Lower	1247, 0.236, South
CU2450	CON EDISON	130 MADASION AVE	NY MANIFEST	Lower	1247, 0.236, South
CU2451	CON EDISON	130 MADASION AVE	NJ MANIFEST	Lower	1247, 0.236, South
CU2452	130 MADISON AVE	130 MADISON AVE	NY AST	Lower	1247, 0.236, South
CP2453	CONSOLIDATED EDISON	F/O 104 EAST 37TH ST	NY MANIFEST	Higher	1248, 0.236, ESE
CP2454	EAST 37TH STREET APA	104 EAST 37TH STREET	NY AST	Higher	1248, 0.236, ESE
CP2455	110 EAST 36TH STREET	110 EAST 36TH STREET	NY AST	Higher	1250, 0.237, SE
DA2456	CON EDISON	46 E 32ND ST	RCRA NonGen / NLR, FINDS, ECHO	Lower	1251, 0.237, SSE
DA2457	CON ED	46 E 32ND ST	NY MANIFEST	Lower	1251, 0.237, SSE

MAPPED SITES SUMMARY

Target Property Address:
BRYANT PARK
NEW YORK, NY 10018

Click on Map ID to see full detail.

MAP ID	SITE NAME	ADDRESS	DATABASE ACRONYMS	RELATIVE ELEVATION	DIST (ft. & mi.) DIRECTION
DA2458	CON EDISON	46 E 32ND ST	NJ MANIFEST	Lower	1251, 0.237, SSE
CQ2459	215 WEST 40TH STREET	215 WEST 40TH STREET	NY AST	Lower	1252, 0.237, NNW
CR2460	FDNY ENG. CO. 26	220 WEST 37TH STREET	NY AST	Lower	1252, 0.237, WNW
CR2461	FDNY ENG. CO. 26	220 WEST 37TH STREET	UST FINDER	Lower	1252, 0.237, WNW
CR2462	FDNY ENG. CO. 26	220 WEST 37TH STREET	NY UST	Lower	1252, 0.237, WNW
CT2463	ELEVEN PENN PLAZA	11 PENN PLAZA	NY AST	Lower	1252, 0.237, WSW
CZ2464	MTA PID STAIRCASE IN	125 PARK AVE	RCRA NonGen / NLR, NY MANIFEST	Higher	1253, 0.237, East
CG2465	CON EDISON VAULT: 30	41 E 43RD ST	RCRA NonGen / NLR, NY MANIFEST	Lower	1253, 0.237, ENE
CG2466	CON EDISON VAULT: 28	41 E 43RD ST	RCRA NonGen / NLR, NY MANIFEST	Lower	1253, 0.237, ENE
CM2467	286 FIFTH AVENUE	286 FIFTH AVENUE	NY AST	Lower	1254, 0.237, South
CC2468	BRICKWORK MANAGEMENT	105 EAST 38TH ST	NY AST	Higher	1254, 0.237, ESE
CT2469	CON ED V 1607	400 7TH AVE	RCRA NonGen / NLR, NY MANIFEST	Lower	1256, 0.238, WSW
CP2470	CON EDISON	107 E 37TH ST	NY MANIFEST	Higher	1257, 0.238, ESE
CP2471	CON EDISON SERVICE B	107 E 37TH ST	RCRA NonGen / NLR, FINDS	Higher	1257, 0.238, ESE
CR2472	CON EDISON - VAULT V	206 W 36TH ST	NY MANIFEST	Lower	1258, 0.238, WNW
CQ2473	225 WEST 39TH ST	225 WEST 39TH ST	NY AST	Lower	1258, 0.238, NW
CQ2474	CON EDISON	225 W 39TH ST	RCRA NonGen / NLR, FINDS, ECHO	Lower	1258, 0.238, NW
CQ2475	CON EDISON	225 W 39TH ST	NJ MANIFEST	Lower	1258, 0.238, NW
DA2476	CON EDISON SERVICE B	44 E 32ND ST FRONT O	NJ MANIFEST	Lower	1258, 0.238, SSE
DA2477	KIAMIE 44 EAST, LLC	44 EAST 32ND STREET	NY AST	Lower	1258, 0.238, SSE
DA2478	CON EDISON SERVICE B	44 E 32ND ST FRONT O	RCRA NonGen / NLR, FINDS, ECHO, NY MANIFEST	Lower	1258, 0.238, SSE
CT2479	MENDIK REALTY - TWO	2 PENNSYLVANIA PLZ -	RCRA NonGen / NLR, FINDS, ECHO, NY MANIFEST	Lower	1258, 0.238, WSW
CT2480	CON EDISON AT 2 PENN	2 PENN PLZ - BASEMEN	RCRA NonGen / NLR, ICIS, FINDS, ECHO, NY MANIFEST	Lower	1258, 0.238, WSW
CT2481	COMPUGRAPHIC CORP	2 PENNSYLVANIA PLZ S	RCRA NonGen / NLR, FINDS, ECHO, NY MANIFEST	Lower	1258, 0.238, WSW
CX2482	DYNAMIC EFFECTS LTD	19 W 44TH ST	RCRA NonGen / NLR, FINDS, ECHO	Higher	1260, 0.239, NE
CX2483	CON EDISON	19 W 44TH ST	RCRA NonGen / NLR, FINDS, ECHO	Higher	1260, 0.239, NE
CX2484	19 WEST 44TH STREET	19 WEST 44TH STREET	NY AST	Higher	1260, 0.239, NE
CX2485	CON EDISON - VAULT V	19 W 44 ST	NY MANIFEST	Higher	1260, 0.239, NE
CX2486	CONSOLIDATED EDISON	27 W 44 ST	NY MANIFEST	Higher	1260, 0.239, NE
CV2487	CON EDISON - VAULT V	59 WEST 44TH ST	NY MANIFEST	Higher	1261, 0.239, NNE
CV2488	ALGONQUIN HOTEL	59 WEST 44TH ST	NY AST	Higher	1261, 0.239, NNE
DA2489	CON EDISON - SERVICE	50 E 32 ST AND PARK	RCRA-LQG, NY MANIFEST, NJ MANIFEST	Lower	1261, 0.239, SSE
CJ2490	2ND ST & 4TH AVE SID		MINES MRDS	Lower	1262, 0.239, East
CP2491	CON EDISON	109-111 E 36TH ST &	RCRA NonGen / NLR	Higher	1263, 0.239, SE
CP2492	CON EDISON SERVICE B	109 E 36TH ST	RCRA NonGen / NLR, NY MANIFEST	Higher	1263, 0.239, SE
CP2493	CON EDISON	109-111 E 36TH ST &	NY MANIFEST	Higher	1263, 0.239, SE
CP2494	CON EDISON	109-111 E 36TH ST &	NJ MANIFEST	Higher	1263, 0.239, SE
CG2495	CON EDISON SERVICE B	340 MADISON AVE	NJ MANIFEST	Lower	1264, 0.239, ENE
CG2496	BROADWAY 340 MADISON	340 MADISON AVE	E MANIFEST	Lower	1264, 0.239, ENE

MAPPED SITES SUMMARY

Target Property Address:
BRYANT PARK
NEW YORK, NY 10018

Click on Map ID to see full detail.

MAP ID	SITE NAME	ADDRESS	DATABASE ACRONYMS	RELATIVE ELEVATION	DIST (ft. & mi.) DIRECTION
CG2497	CON EDISON SERVICE B	340 MADISON AVE	RCRA NonGen / NLR, FINDS, ECHO, NY MANIFEST	Lower	1264, 0.239, ENE
CK2498	CON EDISON	225 W 35TH ST	RCRA NonGen / NLR, FINDS, ECHO	Lower	1265, 0.240, WNW
CK2499	CON EDISON	225 W 35TH ST	NY MANIFEST	Lower	1265, 0.240, WNW
CK2500	CON EDISON	225 W 35TH ST	NJ MANIFEST	Lower	1265, 0.240, WNW
CK2501	225 W 35TH ST ASSOCI	225 WEST 35TH STREET	NY AST	Lower	1265, 0.240, WNW
CK2502	PROFILE ENTERPRISES	224 WEST 35TH STREET	NY AST	Lower	1266, 0.240, West
DA2503	CON EDISON - VAULT V	52 E 32ND ST	NY MANIFEST	Lower	1267, 0.240, SSE
DA2504	CON EDISON - VAULT V	52 E 32ND ST	RCRA-LQG	Lower	1267, 0.240, SSE
DA2505	CON ED - V 4448	52 E 32ND ST	RCRA NonGen / NLR, NY MANIFEST	Lower	1267, 0.240, SSE
DB2506	29 WEST THIRTY LLC	29 WEST 30TH STREET	NY AST	Lower	1267, 0.240, SSW
CM2507	EMPIRE STATE LOFTS,	11 WEST 30TH STREET	NY UST	Lower	1272, 0.241, SSW
CM2508	CON EDISON	11 W 30TH ST	NJ MANIFEST	Lower	1272, 0.241, SSW
CM2509	CON EDISON	11 W 30TH ST	RCRA NonGen / NLR, FINDS, ECHO	Lower	1272, 0.241, SSW
CM2510	APARTMENT	11 WEST 30TH STREET	NY LTANKS, NY AST	Lower	1272, 0.241, SSW
CM2511	CON EDISON - MANHOLE	11 W 30TH ST	NY MANIFEST	Lower	1272, 0.241, SSW
CQ2512	CON EDISON	220 W 39TH ST	NJ MANIFEST	Lower	1273, 0.241, NW
CQ2513	CON ED	220 W 39TH ST	NY MANIFEST	Lower	1273, 0.241, NW
CQ2514	CON EDISON	220 W 39TH ST	RCRA NonGen / NLR	Lower	1273, 0.241, NW
CY2515	CONSOLIDATED EDISON	16 E 44TH ST	RCRA NonGen / NLR, NY MANIFEST	Lower	1274, 0.241, ENE
CY2516	CON EDISON - MANHOLE	16 E 44TH ST	RCRA-LQG	Lower	1274, 0.241, ENE
CY2517	CON EDISON	F/O 16 EAST 44TH ST	NY MANIFEST	Lower	1274, 0.241, ENE
CY2518	CONSOLIDATED EDISON	16 E 44 ST V4593	NY MANIFEST	Lower	1274, 0.241, ENE
CY2519	CON EDISON SERVICE B	16 E 44TH ST	RCRA NonGen / NLR, NY MANIFEST, NJ MANIFEST	Lower	1274, 0.241, ENE
CY2520	CONSOLIDATED EDISON-	F/O 16 EAST 44TH ST	NY MANIFEST	Lower	1274, 0.241, ENE
CY2521	CONSOLIDATED EDISON	16 E 44TH ST	NY MANIFEST	Lower	1274, 0.241, ENE
CM2522	S AXELROD CO	7 WEST 30TH ST	NY AST	Lower	1274, 0.241, SSW
CM2523	CON EDISON - MANHOLE	5 W 30TH ST	RCRA-LQG, NY MANIFEST	Lower	1275, 0.241, SSW
CM2524	JUSTIN MANAGEMENT LL	3 WEST 30TH ST	NY LTANKS	Lower	1276, 0.242, SSW
CI2525	CON ED	26 E 31ST ST	NY MANIFEST	Lower	1276, 0.242, South
CI2526	CON EDISON - MANHOLE	26 EAST 31ST STREET	RCRA-LQG	Lower	1276, 0.242, South
CQ2527	218 W 40TH ST	218 WEST 40TH STREET	NY AST	Lower	1276, 0.242, NW
CI2528	31 EAST 31ST STREET	31 EAST 31ST STREET	NY AST	Lower	1276, 0.242, SSE
CI2529	31 EAST 31ST ST	31 EAST 31ST ST	NY LTANKS	Lower	1276, 0.242, SSE
CZ2530	CON EDISON SERVICE B	131 PARK AVE FRONT O	RCRA NonGen / NLR, NY MANIFEST	Higher	1277, 0.242, East
CR2531	CON EDISON - MANHOLE	225-227 W 36TH ST	NY MANIFEST	Lower	1278, 0.242, WNW
CX2532	SINO AMERICAN CULTUR	15 WEST 44TH STREET	NY AST	Higher	1278, 0.242, NE
CO2533	CON EDISON SERVICE B	110 E 35TH ST	RCRA NonGen / NLR, FINDS, ECHO, NY MANIFEST	Higher	1280, 0.242, SE
CO2534	CON EDISON SERVICE B	110 E 35TH ST	NJ MANIFEST	Higher	1280, 0.242, SE
CW2535	221-223 W. 37TH ST A	221 WEST 37TH STREET	NY AST	Lower	1283, 0.243, WNW

MAPPED SITES SUMMARY

Target Property Address:
BRYANT PARK
NEW YORK, NY 10018

Click on Map ID to see full detail.

MAP ID	SITE NAME	ADDRESS	DATABASE ACRONYMS	RELATIVE ELEVATION	DIST (ft. & mi.) DIRECTION
CW2536	NEW YORK MIDTOWN COR	222 W 37TH ST	NY AST	Lower	1284, 0.243, WNW
CM2537	CON EDISON	21 W 30TH ST	NJ MANIFEST	Lower	1286, 0.244, SSW
CM2538	CON EDISON	21 W 30TH ST	RCRA NonGen / NLR	Lower	1286, 0.244, SSW
CV2539	1140 AVE OF AMERICAS	1140 AVE OF AMERICAS	NY AST	Higher	1286, 0.244, NNE
CM2540	CON EDISON	19 W 30TH ST	RCRA NonGen / NLR, FINDS, ECHO	Lower	1287, 0.244, SSW
CM2541	CON EDISON	19 W 30TH ST	NY MANIFEST	Lower	1287, 0.244, SSW
CM2542	CON EDISON	19 W 30TH ST	NJ MANIFEST	Lower	1287, 0.244, SSW
CT2543	CON EDISON - VAULT B	165 W 31ST ST	RCRA-LQG	Lower	1288, 0.244, WSW
CT2544	CON EDISON - VAULT B	165 W 31ST ST	NY MANIFEST	Lower	1288, 0.244, WSW
CU2545	126 MADISON LLC	126 MADISON AVE	NY AST	Lower	1289, 0.244, South
CN2546	GRAND PARK CONDOMINI	110 EAST 40TH STREET	NY AST	Higher	1289, 0.244, East
CZ2547	NYCDOT BRIDGE BIN 22	PARK AVE BRIDGE SB O	RCRA-LQG, FINDS, ECHO	Lower	1289, 0.244, East
CW2548	BRICKEN ARCADE	230 WEST 38TH STREET	NY AST	Lower	1289, 0.244, NW
CW2549	METRO LEATHER INCORP	230 W 38TH ST	NY MANIFEST	Lower	1289, 0.244, NW
CW2550	METRO LEATHER INC	230 W 38TH ST	RCRA NonGen / NLR	Lower	1289, 0.244, NW
CY2551	CONSOLIDATED EDISON	22 E 44 ST	RCRA NonGen / NLR, NY MANIFEST	Lower	1291, 0.245, ENE
CY2552	CON EDISON MANHOLE 8	22 E 44 ST	NJ MANIFEST	Lower	1291, 0.245, ENE
CY2553	CONSOLIDATED EDISON	22 E 44TH ST	RCRA NonGen / NLR, NY MANIFEST	Lower	1291, 0.245, ENE
CY2554	CON EDISON MANHOLE 8	22 E 44TH ST & MADIS	RCRA NonGen / NLR, NY MANIFEST	Lower	1292, 0.245, ENE
CV2555	CON EDISON	1146 6 AVE	NY MANIFEST	Higher	1292, 0.245, NNE
CM2556	284 5TH AVE	284 FIFTH AVENUE	NY AST	Lower	1293, 0.245, South
DC2557	CON EDISON	OPP 142 W 31ST ST	NY MANIFEST	Lower	1293, 0.245, WSW
DC2558	ENGINE COMPANY 1 / L	142 WEST 31ST STREET	NY UST	Lower	1293, 0.245, WSW
DC2559	ENGINE COMPANY 1 / L	142 WEST 31ST STREET	UST FINDER	Lower	1293, 0.245, WSW
DC2560	CON EDISON	142 W 31ST ST	NY MANIFEST	Lower	1293, 0.245, WSW
DC2561	ENGINE COMPANY 1 / L	142 WEST 31ST STREET	NY AST	Lower	1293, 0.245, WSW
CU2562	IN SEWER BEHIND	131 MADISON AVE	NY LTANKS	Lower	1294, 0.245, South
CU2563	HOTEL AKA NOMAD	131 MADISON AVENUE	NY AST	Lower	1294, 0.245, South
DD2564	TOWNE HOUSE	108 E 38TH ST	NY AST	Higher	1294, 0.245, ESE
DD2565	108 E. 38TH STREET	108 E. 38TH STREET	NY LTANKS	Higher	1294, 0.245, ESE
2566	CON EDISION - RV4865	234 W41ST ST 234 W41	RCRA NonGen / NLR, NY MANIFEST	Lower	1295, 0.245, West
2567	TRANSPERFECT TRANSLA	3 PARK AVE - 28TH FL	RCRA NonGen / NLR, FINDS, ECHO	Lower	1296, 0.245, SE
CV2568	CON EDISON	1147 6 AVE	NY MANIFEST	Higher	1296, 0.245, NNE
CJ2569	GRAND CENTRAL TERMIN	15 VANDERBILT AVE	PA MANIFEST	Lower	1298, 0.246, ENE
CJ2570	METRO NORTH RAILROAD	GRAND CENTRAL TERMIN	NY MANIFEST	Lower	1298, 0.246, ENE
CS2571	CON EDISON SERVICE B	140 W 44 ST FRONT OF	NJ MANIFEST	Lower	1300, 0.246, North
CS2572	CON EDISON SERVICE B	140 W 44 ST FRONT OF	RCRA NonGen / NLR, FINDS	Lower	1300, 0.246, North
CS2573	CONSOLIDATED EDISON	140 W 44 ST FRONT OF	NY MANIFEST	Lower	1300, 0.246, North
CS2574	CON EDISON SERVICE B	140 W 44TH ST	RCRA NonGen / NLR, NY MANIFEST	Lower	1300, 0.246, North

MAPPED SITES SUMMARY

Target Property Address:
BRYANT PARK
NEW YORK, NY 10018

Click on Map ID to see full detail.

MAP ID	SITE NAME	ADDRESS	DATABASE ACRONYMS	RELATIVE ELEVATION	DIST (ft. & mi.) DIRECTION
CV2575	CON EDISON SERVICE B	107 W 44TH ST	RCRA NonGen / NLR, NY MANIFEST	Lower	1300, 0.246, NNE
CV2576	CON EDISON SERVICE B	107 W 44TH ST FRONT	RCRA NonGen / NLR, NY MANIFEST	Lower	1300, 0.246, NNE
CO2577	CON EDISON SERVICE B	114 E 35TH ST	RCRA NonGen / NLR, FINDS, ECHO, NY MANIFEST	Lower	1303, 0.247, SE
CO2578	CON EDISON SERVICE B	114 E 35TH ST	NJ MANIFEST	Lower	1303, 0.247, SE
CI2579	SPILL NUMBER 9903174	28 E 31ST ST	NY LTANKS	Lower	1303, 0.247, South
CJ2580	GRAND CENTRAL TERMIN	87 EAST 42ND STREET	NY TANKS	Lower	1305, 0.247, East
DE2581	CON EDISON	208-206 W 42ND ST &	NY MANIFEST	Lower	1305, 0.247, NNW
CL2582	ONE FIFTEEN WEST ASS	115 WEST 30TH STREET	NY AST	Lower	1307, 0.248, SW
CS2583	CON EDISON SERVICE B	142 W 44TH ST FRONT	RCRA NonGen / NLR, FINDS, ECHO, NY MANIFEST	Lower	1312, 0.248, North
CS2584	142 WEST 44TH ST	142 WEST 44TH ST	NY AST	Lower	1312, 0.248, North
CS2585	CON EDISON SERVICE B	142 W 44TH ST FRONT	NJ MANIFEST	Lower	1312, 0.248, North
CI2586	CON EDISON SERVICE B	129 MADISON AVE FRON	RCRA NonGen / NLR, NY MANIFEST	Lower	1313, 0.249, South
DD2587	APARTMENT/PROFESS BU	109 EAST 38TH STREET	NY UST	Higher	1313, 0.249, ESE
CZ2588	HJ KALIKOW	101 PARK AVENUE	E MANIFEST	Higher	1313, 0.249, East
CZ2589	CONSOLIDATED EDISON	101 PARK AVE MH7993	NY MANIFEST	Higher	1313, 0.249, East
DF2590	CON EDISON VAULT 578	223 W 38TH ST	RCRA NonGen / NLR, NY MANIFEST	Lower	1314, 0.249, NW
DF2591	US POSTAL SERVICE -	223 W 38TH ST	RCRA-VSQG, NY MANIFEST	Lower	1314, 0.249, NW
DF2592	CON EDISON VAULT 578	223 W 38TH ST	RCRA NonGen / NLR	Lower	1314, 0.249, NW
DF2593	CON EDISON VAULT 578	223 W 38TH ST	RCRA NonGen / NLR, NY MANIFEST, NJ MANIFEST	Lower	1314, 0.249, NW
DF2594	CON EDISON - VAULT 5	223 W 38TH ST	RCRA-LQG	Lower	1314, 0.249, NW
DF2595	CON EDISON	223 W 38TH ST	NY MANIFEST	Lower	1314, 0.249, NW
DF2596	UNITED STATES POSTAL	223 WEST 38TH STREET	NY AST	Lower	1314, 0.249, NW
DF2597	CON EDISON VAULT: 57	223 W 38TH ST FRONT	RCRA NonGen / NLR, NY MANIFEST	Lower	1314, 0.249, NW
CJ2598	LIRR MADISON YARD	89 EAST 42ND STREET	NY TANKS	Lower	1315, 0.249, East
CJ2599	MTA - METRO NORTH RA	GRAND CENTRAL TERMIN	RCRA-LQG, E MANIFEST	Lower	1315, 0.249, East
DE2600	RUDIN MGMT - 3 TIMES	3 TIMES SQ	RCRA-VSQG, FINDS, ECHO, NY MANIFEST	Lower	1316, 0.249, North
CR2601	CON EDISON SERVICE B	227 W 36TH ST E OF 8	RCRA NonGen / NLR, NY MANIFEST	Lower	1316, 0.249, WNW
CR2602	CON EDISON SERVICE B	227 W 36TH ST E OF 8	RCRA NonGen / NLR	Lower	1316, 0.249, WNW
CR2603	CON EDISON SERVICE B	227 W 36TH ST E OF 8	NJ MANIFEST	Lower	1316, 0.249, WNW
CR2604	CON EDISON SERVICE B	227 W 36TH ST E OF 8	NJ MANIFEST	Lower	1316, 0.249, WNW
CR2605	CON EDISON	227 W 36TH ST E OF 8	NY MANIFEST	Lower	1316, 0.249, WNW
CQ2606	RH 39 REALTY L.P	230 WEST 39TH STREET	NY AST	Lower	1319, 0.250, NW
DB2607	30TH ST & BROADWAY/M	30TH ST & BROADWAY	NY LTANKS	Lower	1328, 0.252, SSW
CU2608	SPILL NUMBER 0104856	120 MADISON AV	NY LTANKS	Lower	1332, 0.252, South
CQ2609	SPILL NUMBER 0008894	236 W. 40TH ST	NY LTANKS	Lower	1358, 0.257, NW
DC2610	TRAPER'S INCORPORATE	135 WEST 30TH STREET	NY LTANKS	Lower	1376, 0.261, SW
DG2611	237 WEST 35TH ST	237 WEST 35TH ST	NY LTANKS	Lower	1404, 0.266, WNW
2612	7 TIMES SQUARE	7 TIMES SQUARE	NY LTANKS	Lower	1411, 0.267, North
2613	SPILL NUMBER 0200983	276 5TH AVE	NY LTANKS, NY Spills	Lower	1414, 0.268, SSW

MAPPED SITES SUMMARY

Target Property Address:
BRYANT PARK
NEW YORK, NY 10018

Click on Map ID to see full detail.

MAP ID	SITE NAME	ADDRESS	DATABASE ACRONYMS	RELATIVE ELEVATION	DIST (ft. & mi.) DIRECTION
CR2614	240 WEST 36TH ST./CO	240 WEST 36TH ST.	NY LTANKS	Lower	1416, 0.268, WNW
DF2615	246 WEST 38TH STREET	246 WEST 38TH STREET	NY LTANKS	Lower	1425, 0.270, NW
DD2616	123 EAST 37TH ST/MAN	123 EAST 37TH STREET	NY LTANKS	Higher	1433, 0.271, ESE
DC2617	MANH EAST SUITE HOTE	371 7TH AVENUE	NY LTANKS	Lower	1438, 0.272, WSW
DB2618	APARTMENT BLDG	1204 BROADWAY	NY LTANKS	Lower	1468, 0.278, SSW
2619	FISHKIN HOME	130 WEST 30TH STREET	NY LTANKS	Lower	1484, 0.281, SW
DF2620	COMMERICAL	247 WEST 38TH STREET	NY LTANKS	Lower	1489, 0.282, NW
DH2621	RESIENTIAL BUILDING	132 EAST 35TH STREET	NY LTANKS	Lower	1489, 0.282, SE
DI2622	TANK TEST FAILURE TT	250 WEST 40TH STREET	NY LTANKS	Lower	1514, 0.287, NW
DB2623	1200 BROADWAY	1200 BROADWAY	NY LTANKS, NY Spills, NY NYC LAND USE	Lower	1517, 0.287, SSW
DJ2624	APARTMENT BUILDING	45 WEST 45TH ST	NY LTANKS	Higher	1525, 0.289, NNE
DJ2625	APT COMPLEX TTF	17-19 WEST 45TH	NY LTANKS	Higher	1527, 0.289, NE
DK2626	APT BUILDING TTF	256 WEST 38 ST	NY LTANKS	Lower	1549, 0.293, NW
DL2627	RADIATION APPLICATIO	370 LEXINGTON AVENUE	FUSRAP	Lower	1581, 0.299, East
2628	APARTMENT BUILDING	261 WEST 36TH STREET	NY LTANKS	Lower	1589, 0.301, WNW
DK2629	VAULT 4761, FEEDER 1	252 WEST 37TH ST	NY LTANKS, NY Spills	Lower	1592, 0.302, WNW
DI2630	NATIONAL CAR RENTAL	252 WEST 40TH ST	UST FINDER RELEASE	Lower	1595, 0.302, NW
DI2631	NATIONAL CAR RENTAL	252 WEST 40TH ST	NY LTANKS	Lower	1595, 0.302, NW
DM2632	102 MADISON AVE/MANH	102 MADISON AVENUE	NY LTANKS	Lower	1597, 0.302, South
DN2633	1177 AVE OF AMERICAS	1177 AVE OF THE AMER	NY LTANKS	Lower	1608, 0.305, NNE
2634	RESIDENCE	136 EAST 36TH ST	NY LTANKS, NY Spills	Lower	1615, 0.306, SE
DG2635	260 WEST 36TH ST	260 WEST 36TH ST	NY LTANKS	Lower	1629, 0.309, WNW
DH2636	139 E35TH ST	139 E35TH ST	NY LTANKS	Lower	1631, 0.309, SE
2637	APT BUILDING	260 WEST 39 ST	NY LTANKS	Lower	1636, 0.310, NW
DL2638	CON EDISON NYC STEAM	LEXINGTON AVENUE BET	SEMS, PRP	Lower	1650, 0.312, East
DM2639	99 MADISON AVE	99 MADISON AVE	NY LTANKS	Lower	1653, 0.313, South
DK2640	TANK TEST FAILURE	270 W 38TH ST	NY LTANKS	Lower	1658, 0.314, NW
DO2641	261 5TH AVE //ALSO S	261 5TH AVE	NY LTANKS	Lower	1668, 0.316, South
DO2642	PRIVATE RESIDENCE	261 5TH AVE	NY LTANKS	Lower	1668, 0.316, South
DL2643	MACKLOWE MANAGEMENT	369 LEXINGTON AV	NY LTANKS	Lower	1675, 0.317, East
DP2644	APARTMENT BUILDING	345 7TH AVE	NY LTANKS	Lower	1697, 0.321, WSW
2645	210 WEST 31ST STREET	210 WEST 31ST STREET	NY NYC OER	Lower	1705, 0.323, WSW
DQ2646	UNKNOWN	440 PARK AVE SOUTH	NY LTANKS, NY AST	Lower	1722, 0.326, SSE
2647	WEST 46TH ST & 5TH A	WEST 46TH ST / 5TH A	NY LTANKS	Higher	1737, 0.329, NE
DR2648	TIMES SQUARE BUILDIN	229 W 43RD ST 10TH F	SEMS-ARCHIVE, RCRA-SQG, NY MANIFEST	Lower	1759, 0.333, NNW
DS2649	COMMERCIAL PROPERTY	49 WEST 28TH ST	NY LTANKS	Lower	1773, 0.336, SSW
DT2650		366 MADISON AVENUE	NY LTANKS, NY E DESIGNATION, NY NYC LAND USE	Lower	1775, 0.336, NE
DU2651	1185 BROADWAY	1185 BROADWAY	NY VCP	Lower	1782, 0.338, SSW
DU2652	1185 BROADWAY	1185 BROADWAY	NY NYC OER	Lower	1782, 0.338, SSW

MAPPED SITES SUMMARY

Target Property Address:
BRYANT PARK
NEW YORK, NY 10018

Click on Map ID to see full detail.

MAP ID	SITE NAME	ADDRESS	DATABASE ACRONYMS	RELATIVE ELEVATION	DIST (ft. & mi.) DIRECTION
DR2653	TIMES SQUARE HOTEL	255 WEST 43RD STREET	NY LTANKS, NY Spills	Lower	1791, 0.339, NNW
DV2654	122 EAST 32ND STREET	122 EAST 32ND STREET	NY VCP	Lower	1795, 0.340, SSE
DV2655	122 EAST 32ND STREET	122 EAST 32ND STREET	NY NYC OER	Lower	1795, 0.340, SSE
DW2656	LNF PLATING	535 8 AVE.	NY LTANKS, NY AST, NY CBS AST	Lower	1861, 0.352, WNW
DN2657	M/V GEORGE WHITLOCK	1185 AVENUE OF THE A	NY MOSF	Lower	1865, 0.353, NNE
DQ2658	COMMERICAL BUILDING	432 PARK AVE SOUTH	NY LTANKS	Lower	1883, 0.357, South
DX2659	POWER MY LEARNING	505 8TH AVENUE, SUIT	OH SWRCY	Lower	1893, 0.359, WNW
DX2660	APRT	505 8TH AVE	NY LTANKS	Lower	1893, 0.359, WNW
DP2661	211 WEST 29TH STREET	211 WEST 29TH STREET	NY Spills, NY NYC OER	Lower	1896, 0.359, WSW
DP2662	211 WEST 29TH STREET	211 WEST 29TH STREET	NY VCP	Lower	1896, 0.359, WSW
DP2663	333 SEVENTH AVENUE R	333 7TH AVE	NY LTANKS	Lower	1902, 0.360, WSW
DS2664	ROTTEN VENT PIPE - T	38 WEST 28 TH ST	NY LTANKS	Lower	1907, 0.361, SSW
DU2665	1170 BROADWAY	1170 BROADWAY	NY LTANKS	Lower	1915, 0.363, SSW
DY2666	2 SNIFFEN COURT/MANH	2 SNIFFEN COURT	NY LTANKS, NY Spills	Lower	1917, 0.363, SE
DU2667	28-28 WEST 28TH ST	28-28 WEST 28TH STRE	NY LTANKS	Lower	1922, 0.364, SSW
DO2668	OFFICE BUILDING	245 5TH AVE	NY LTANKS	Lower	1923, 0.364, SSW
2669	US POSTAL SERVICE -	8'TH AVE AND 33'RD S	SEMS	Lower	1926, 0.365, West
DZ2670	FM RING ASSOCIATES	20 W. 47TH ST	NY LTANKS	Higher	1934, 0.366, NE
EA2671	M B HAMPTONS LLC. -	224 WEST 30TH STREET	NY LTANKS	Lower	1941, 0.368, WSW
EA2672	217-221 WEST 29TH ST	217 WEST 29TH STREET	NY NYC OER	Lower	1941, 0.368, WSW
DP2673	330 7TH AVENUE	330 7TH AVENUE	NY LTANKS	Lower	1954, 0.370, WSW
2674	CENTAUR PROPERTIES	76 MADISON AVE	NY LTANKS	Lower	1968, 0.373, South
2675	222 PARK AVE S	222 PARK AVE S/HERON	NY LTANKS	Lower	1969, 0.373, ENE
DY2676	APARTMENT	165 EAST 35TH STREET	NY LTANKS	Lower	1972, 0.373, SE
EB2677	105 EAST 29TH STREET	105 EAST 29TH ST	NY LTANKS, NY AST	Lower	1979, 0.375, SSE
EC2678	SPILL NUMBER 0009566	175 LEXINGTON AVE	NY LTANKS	Lower	2000, 0.379, SSE
EB2679	419 PARK AVE SOUTH	419 PARK AVE SOUTH	NY LTANKS	Lower	2001, 0.379, SSE
EB2680	UNKNOWN BUILDING - T	419 PARK AVE SOUTH	NY LTANKS	Lower	2001, 0.379, SSE
EC2681	CLOSED-LACKOF RECENT	132 EAST 31ST STREET	NY LTANKS	Lower	2006, 0.380, SSE
EC2682	CLOSED-LACKOF RECENT	132 EAST 31ST STREET	UST FINDER RELEASE	Lower	2006, 0.380, SSE
ED2683	SPILL NUMBER 0305274	162 E 33RD ST	NY LTANKS	Lower	2013, 0.381, SE
DT2684	COMREF 380 LLC	380 MADISON AVE.	RCRA-LQG, NY MOSF, FINDS, ECHO, E MANIFEST	Lower	2020, 0.383, NE
EB2685	113 E. 29TH ST	113 E. 29TH ST	NY LTANKS	Lower	2024, 0.383, SSE
EB2686	113 EAST 29TH STREET	113 EAST 29TH STREET	NY LTANKS	Lower	2024, 0.383, SSE
EE2687	166 EAST 34	166 EAST 34TH ST	NY LTANKS, NY Spills	Lower	2025, 0.384, SE
EF2688	307 W 39TH STREET	307 W 39TH STREET	NY LTANKS, NY AST	Lower	2026, 0.384, NW
DW2689	307 WEST 36TH STREET	307 WEST 36TH STREET	NY LTANKS	Lower	2030, 0.384, WNW
EG2690	OFFICE BUILDING	45 WEST 27TH STREET	NY LTANKS	Lower	2033, 0.385, SSW
EH2691	APARTMENT/COMMERCIAL	109 WSET 27TH STREET	NY LTANKS	Lower	2036, 0.386, SW

MAPPED SITES SUMMARY

Target Property Address:
BRYANT PARK
NEW YORK, NY 10018

Click on Map ID to see full detail.

MAP ID	SITE NAME	ADDRESS	DATABASE ACRONYMS	RELATIVE ELEVATION	DIST (ft. & mi.) DIRECTION
2692	MOBIL CHAMPLAIN	150 EAST 42 STREET	NY MOSF	Lower	2046, 0.387, East
DZ2693	15 WEST 47TH ST/MANH	15 WEST 47TH STREET	NY LTANKS	Higher	2049, 0.388, NE
EH2694	SPILL NUMBER 9814178	115 WEST 27TH ST	NY LTANKS, NY Spills	Lower	2055, 0.389, SW
EH2695	APARTMENT	115 WEST 27TH STREET	NY LTANKS	Lower	2055, 0.389, SW
EH2696	115 W 27TH ST	115 W 27TH ST	NY LTANKS, NY Spills	Lower	2055, 0.389, SW
EI2697	COMMERCIAL PROPERTY	150 W 47TH ST	NY LTANKS	Lower	2059, 0.390, North
EJ2698	BASEMENT	214 WEST 29TH ST	NY LTANKS	Lower	2064, 0.391, WSW
DW2699	312 WEST 37TH STREET	312 WEST 37TH STREET	NY NYC OER	Lower	2113, 0.400, WNW
DW2700	312 WEST 37TH STREET	312 WEST 37TH STREET	NY VCP	Lower	2113, 0.400, WNW
EJ2701	211 WEST 28TH STREET	211 WEST 28TH STREET	NY NYC OER	Lower	2114, 0.400, WSW
EJ2702	211 WEST 28TH STREET	211 WEST 28TH STREET	NY VCP	Lower	2114, 0.400, WSW
EF2703	310 WEST 40TH STREET	310 WEST 40TH STREET	NY NYC OER	Lower	2119, 0.401, NW
EF2704	310 WEST 40TH STREET	310 WEST 40TH STREET	NY VCP	Lower	2119, 0.401, NW
ED2705	478 3RD AVENUE	478 3RD AVENUE	NY LTANKS	Lower	2122, 0.402, SE
2706	400 PARK AVE. SOUTH	400 PARK AVENUE SOUT	NY VCP	Lower	2125, 0.402, South
EJ2707	213-219 WEST 28TH ST	213 WEST 28TH STREET	NY VCP	Lower	2127, 0.403, WSW
EJ2708	213-219 WEST 28TH ST	213 WEST 28TH STREET	NY NYC OER	Lower	2127, 0.403, WSW
EG2709	STORE	48 WEST 27TH STREET	NY LTANKS	Lower	2146, 0.406, SSW
EK2710	JUSTIN PROPERTIES	153 W 27TH ST	NY LTANKS	Lower	2158, 0.409, SW
EK2711	COMMERCIAL BUILDING	153 WEST 27TH STREET	NY LTANKS	Lower	2158, 0.409, SW
EL2712	321-325 WEST 35TH ST	321 WEST 35TH STREET	NY NYC OER	Lower	2159, 0.409, WNW
EL2713	321-325 WEST 35TH ST	321 WEST 35TH STREET	NY VCP	Lower	2159, 0.409, WNW
EG2714	SPILL NUMBER 0208979	28 WEST 27TH ST	NY LTANKS	Lower	2165, 0.410, SSW
EM2715	UNKNOWN TTF	12 WEST 27TH ST	NY LTANKS	Lower	2167, 0.410, SSW
EM2716	APARTMENT BLDG	12 WEST 27TH STREET	NY LTANKS, NY Spills	Lower	2167, 0.410, SSW
EM2717	SPILL NUMBER 9812742	12 W 27TH ST	NY LTANKS	Lower	2167, 0.410, SSW
EK2718	MIXED USE BLDG	305 7TH AVE	NY LTANKS	Lower	2170, 0.411, SW
EA2719	UNDERGROUND TTF	245 WEST 29TH STREET	NY LTANKS	Lower	2172, 0.411, WSW
EA2720	APARTNMENT BUILDING	245 W 29TH ST	NY LTANKS	Lower	2172, 0.411, WSW
2721	ANCHOR CASTING CO IN	38 W 48TH ST	SEMS-ARCHIVE, RCRA NonGen / NLR	Lower	2178, 0.412, NNE
EN2722	SPILL NUMBER 0000763	6 W 48TH ST	NY LTANKS	Higher	2178, 0.412, NE
EN2723	APARTMENT BUILDING	6-8 WEST 48TH STREET	NY LTANKS	Higher	2178, 0.412, NE
EJ2724	221-227 WEST 28TH ST	221 WEST 28TH STREET	NY NYC OER	Lower	2185, 0.414, WSW
EJ2725	221-227 WEST 28TH ST	221 WEST 28TH STREET	NY VCP	Lower	2185, 0.414, WSW
EJ2726	232 W. 29TH ST.	232 W. 29TH STREET	NY LTANKS	Lower	2189, 0.415, WSW
EI2727	157 W 47TH ST/QUALIT	157 W 47TH ST	NY LTANKS	Lower	2199, 0.416, North
EO2728	400 MADISON AVE	400 MADISON AVE	NY LTANKS, NY CBS	Higher	2219, 0.420, NE
EO2729	TTF 400 MADISON AVE	400 MADISON AVE.	NY LTANKS	Higher	2219, 0.420, NE
2730	LESOTHO CONSULATE	204 EAST 39TH STREET	NY LTANKS	Lower	2220, 0.420, ESE

MAPPED SITES SUMMARY

Target Property Address:
BRYANT PARK
NEW YORK, NY 10018

Click on Map ID to see full detail.

MAP ID	SITE NAME	ADDRESS	DATABASE ACRONYMS	RELATIVE ELEVATION	DIST (ft. & mi.) DIRECTION
EL2731	320-328 WEST 36TH ST	328 WEST 36TH STREET	NY NYC OER	Lower	2232, 0.423, WNW
EL2732	320-328 WEST 36TH ST	328 WEST 36TH STREET	NY VCP	Lower	2232, 0.423, WNW
2733	7017 PROPERTY OWNER	701 7TH AVE	NY LTANKS, NY Spills	Lower	2237, 0.424, North
EC2734	CLANDORF RESIDENCE	145 EAST 30TH ST	NY LTANKS, NY Spills	Lower	2243, 0.425, SSE
EL2735	330 W. 36TH ST	330 W. 36TH ST	NY LTANKS	Lower	2244, 0.425, WNW
EP2736	400 8TH AVE	400 8TH AVE	NY LTANKS, NY Spills	Lower	2253, 0.427, WSW
EE2737	X - TTF	208-210 EAST 34TH ST	NY LTANKS	Lower	2262, 0.428, SE
EP2738	257 WEST 29TH STREET	257 WEST 29TH STREET	NY NYC OER	Lower	2264, 0.429, WSW
EP2739	257 WEST 29TH STREET	257 WEST 29TH STREET	NY VCP	Lower	2264, 0.429, WSW
EQ2740	312 WEST 43RD STREET	308 WEST 43RD STREET	NY NYC OER	Lower	2270, 0.430, NNW
2741	SCHUBERT COURT THEAT	138 WEST 48TH ST	NY LTANKS	Lower	2275, 0.431, NNE
ER2742	326-330 WEST 37TH ST	326 WEST 37TH STREET	NY NYC OER	Lower	2277, 0.431, WNW
ER2743	326-330 WEST 37TH ST	326 WEST 37TH STREET	NY VCP	Lower	2277, 0.431, WNW
EI2744	148 W 48TH ST/MANH/K	148 WEST 48TH ST	UST FINDER RELEASE	Lower	2286, 0.433, NNE
EI2745	148 W 48TH ST/MANH/K	148 WEST 48TH ST	NY LTANKS	Lower	2286, 0.433, NNE
ES2746	330 WEST 39TH STREET	330 WEST 39TH STREET	NY NYC OER	Lower	2302, 0.436, NW
2747	COMMERCIAL BLDG	55 W 26TH ST	NY LTANKS	Lower	2305, 0.437, SSW
EM2748	APARTMENT BUILDING	1141 BROADWAY	NY LTANKS	Lower	2317, 0.439, SSW
ES2749	333 WEST 38TH STREET	333 WEST 38TH STREET	NY NYC OER	Lower	2325, 0.440, NW
ES2750	333 WEST 38TH STREET	333 WEST 38TH STREET	NY VCP	Lower	2325, 0.440, NW
ER2751	EXCAVATION SITE	337 WEST 36TH STREET	NY Spills, NY NYC OER	Lower	2327, 0.441, WNW
ER2752	337 WEST 36 STREET (	337 WEST 36TH STREET	NY VCP	Lower	2327, 0.441, WNW
EL2753	334 WEST 36TH STREET	334 WEST 36TH STREET	NY VCP	Lower	2328, 0.441, WNW
EL2754	334 WEST 36TH STREET	334 WEST 36TH STREET	NY NYC OER	Lower	2328, 0.441, WNW
ET2755	241 WEST 28TH STREET	241 WEST 28TH STREET	NY BROWNFIELDS, NY PFAS	Lower	2332, 0.442, WSW
ET2756	241 WEST 28TH STREET	241 WEST 28TH STREET	NY VCP	Lower	2332, 0.442, WSW
ET2757	CONSTRUCTION SITE 24	241 WEST 28TH ST	NY Spills, NY NYC OER	Lower	2332, 0.442, WSW
EU2758	135 WEST 26TH STREET	135 WEST 26TH ST	NY LTANKS	Lower	2340, 0.443, SW
EU2759	131 WEST 26TH STREET	131 WEST 26TH STREET	NY LTANKS	Lower	2348, 0.445, SW
2760	CONSTRUCTION	679 3RD AVE	NY LTANKS	Lower	2358, 0.447, East
2761	SMITH BARNEY	333 WEST 34TH ST	NY LTANKS, NY Spills	Lower	2369, 0.449, WNW
2762	BUCHBINDER RESIDENCE	211 EAST 33RD ST	NY LTANKS	Lower	2375, 0.450, SE
ES2763	339 & 341 WEST 38TH	339 WEST 38TH STREET	NY NYC OER	Lower	2399, 0.454, NW
ES2764	339 & 341 WEST 38TH	339 WEST 38TH STREET	NY VCP	Lower	2399, 0.454, NW
2765	RESIDENCE	222 E 35TH ST	NY LTANKS	Lower	2411, 0.457, SE
ER2766	TTF- COMMERCIAL	336 W 37TH ST	NY LTANKS	Lower	2416, 0.458, WNW
2767	142 EAST 29TH ST.	142 EAST 29TH ST.	NY LTANKS	Lower	2418, 0.458, SSE
2768	APT BUILDING	212 5 AVE	NY LTANKS	Lower	2426, 0.459, SSW
2769	222 EAST 40TH ST	222 EAST 40TH STREET	NY LTANKS, NY UST, NY Spills	Lower	2427, 0.460, ESE

MAPPED SITES SUMMARY

Target Property Address:
BRYANT PARK
NEW YORK, NY 10018

Click on Map ID to see full detail.

MAP ID	SITE NAME	ADDRESS	DATABASE ACRONYMS	RELATIVE ELEVATION	DIST (ft. & mi.) DIRECTION
EQ2770	WEST 44TH STREE HOTE	306 WEST 44TH STREET	UST FINDER, UST FINDER RELEASE	Lower	2433, 0.461, NNW
ET2771	253 WEST 28TH STREET	253 WEST 28TH STREET	NY NYC OER	Lower	2433, 0.461, WSW
ES2772	338 WEST 39TH STREET	338 WEST 39TH STREET	NY VCP	Lower	2435, 0.461, NW
ES2773	338 WEST 39TH STREET	338 WEST 39TH STREET	NY NYC OER	Lower	2435, 0.461, NW
EP2774	304 W 30TH ST	304 W 30TH ST	NY LTANKS	Lower	2437, 0.462, West
2775	114 COMMUNITY CLEANE	114 LEXINGTON AVE	NY LTANKS, RCRA NonGen / NLR	Lower	2450, 0.464, SSE
EV2776	APRT BUILDING -TTF	315-325 WEST 30TH ST	NY LTANKS	Lower	2459, 0.466, West
EQ2777	330 WEST 43RD STREET	330 WEST 43RD STREET	NY LTANKS	Lower	2485, 0.471, NNW
EU2778	SPILL NUMBER 0208834	142 WEST 26TH ST	NY LTANKS	Lower	2488, 0.471, SW
EW2779	360 W 36TH ST	360 W 36TH ST	NY LTANKS	Lower	2490, 0.472, WNW
EW2780	357 W 35TH ST/NYPD	357 W 35TH ST	NY LTANKS	Lower	2496, 0.473, WNW
EW2781	MIDTOWN SOUTH PRECIN	357 WEST 35TH STREET	NY LTANKS, NY Spills	Lower	2496, 0.473, WNW
2782	SPILL NUMBER 0211441	146 EAST 46TH ST	NY LTANKS	Lower	2522, 0.478, ENE
EX2783	351 WEST 38TH STREET	351 WEST 38TH STREET	NY NYC OER	Lower	2532, 0.480, NW
EY2784	346 WEST 40TH STREET	346 WEST 40TH STREET	NY NYC OER	Lower	2545, 0.482, NW
EY2785	346 WEST 40TH STREET	346 WEST 40TH STREET	NY VCP	Lower	2545, 0.482, NW
EZ2786	SIDEWALK	116 EAST 27TH ST	NY LTANKS, NY Spills	Lower	2550, 0.483, South
FA2787	SEE SPILL# 04-09264	254 WEST 47TH STREET	NY LTANKS	Lower	2552, 0.483, North
FB2788	240 E 38TH ST/MANH/N	240 EAST 38TH STREET	NY LTANKS	Lower	2560, 0.485, ESE
EX2789	350 WEST 39TH STREET	350 WEST 39TH STREET	NY NYC OER	Lower	2574, 0.488, NW
EX2790	350 WEST 39TH STREET	350 WEST 39TH STREET	NY VCP	Lower	2574, 0.488, NW
FA2791	CON EDISON	256 W 47TH ST & 8TH	NY LTANKS, NY MANIFEST	Lower	2585, 0.490, North
EU2792	127-131 WEST 25TH ST	127-131 WEST 25TH ST	NY LTANKS	Lower	2586, 0.490, SW
FC2793	OLD GAS STATION	276 7TH AVE	UST FINDER RELEASE	Lower	2589, 0.490, SW
FC2794	OLD GAS STATION	276 7TH AVE	NY LTANKS	Lower	2589, 0.490, SW
FD2795	734-754 AVE OF AMERI	750 6TH AVE	UST FINDER RELEASE	Lower	2604, 0.493, SW
FD2796	734-754 AVE OF AMERI	750 6TH AVE	NY LTANKS	Lower	2604, 0.493, SW
FB2797	243 E. 38TH ST	243 E. 38TH ST	NY LTANKS	Lower	2622, 0.497, ESE
EV2798	TANK TEST FAIL	320 W 30TH ST	NY LTANKS	Lower	2625, 0.497, West
EZ2799	SPILL NUMBER 0208080	105 E 26TH ST	NY LTANKS	Lower	2631, 0.498, South
2800	237-243 EAST 34TH ST	243 EAST 34TH STREET	NY NYC OER	Lower	2652, 0.502, SE
FD2801	112 WEST 25TH STREET	112 WEST 25TH STREET	NY NYC OER	Lower	2692, 0.510, SW
2802	511-521 9TH AVENUE	511 9TH AVENUE	NY NYC OER	Lower	2799, 0.530, NW
2803	FORMER GUARDIAN CLEA	27-35 WEST 24TH STRE	NY SHWS, NY ENG CONTROLS, NY INST CONTROL	Lower	2810, 0.532, SSW
FE2804	401-405 9TH AVENUE -	401 9TH AVENUE	NY NYC OER	Lower	2817, 0.534, West
FE2805	413 NINTH AVENUE	413-421 NINTH AVENUE	NY NYC OER	Lower	2852, 0.540, WNW
FE2806	411 9TH AVENUE	411 9TH AVENUE	NY NYC OER	Lower	2886, 0.547, WNW
2807	260 WEST 26TH STREET	260 WEST 26TH STREET	NY Spills, NY NYC OER	Lower	2915, 0.552, WSW
FF2808	411-425 WEST 35TH ST	411 WEST 35TH STREET	NY NYC OER	Lower	2928, 0.555, WNW

MAPPED SITES SUMMARY

Target Property Address:
BRYANT PARK
NEW YORK, NY 10018

Click on Map ID to see full detail.

MAP ID	SITE NAME	ADDRESS	DATABASE ACRONYMS	RELATIVE ELEVATION	DIST (ft. & mi.) DIRECTION
2809	401 WEST 31ST STREET	401 WEST 31ST STREET	NY NYC OER	Lower	2938, 0.556, West
2810	11 EAST 51 STREET	11 EAST 51 STREET	NY NYC OER	Higher	3137, 0.594, NE
2811	232 7TH AVENUE	232 7TH AVENUE	NY NYC OER	Lower	3156, 0.598, SW
FF2812	445-453 WEST 35TH ST	445 WEST 35TH STREET	NY NYC OER	Lower	3160, 0.598, WNW
FG2813	371 9TH AVENUE	371 9TH AVENUE	NY NYC OER	Lower	3287, 0.623, West
2814	339-345 EAST 33RD ST	339-345 EAST 33RD ST	NY NYC OER	Lower	3315, 0.628, SE
FH2815	441 WEST 37TH STREET	441 WEST 37TH STREET	NY NYC OER	Lower	3325, 0.630, WNW
2816	674 NINTH AVENUE	674 NINTH AVENUE	NY SHWS, NY BROWNFIELDS	Lower	3346, 0.634, NNW
FH2817	439-443 WEST 36TH ST	439 WEST 36TH STREET	NY NYC OER	Lower	3352, 0.635, WNW
FG2818	432-434 WEST 31ST ST	432-434 WEST 31ST ST	NY NYC OER	Lower	3427, 0.649, West
FI2819	440 WEST 33RD STREET	440 WEST 33RD STREET	NY NYC OER	Lower	3449, 0.653, WNW
FI2820	450 WEST 33RD STREET	450 WEST 33RD STREET	NY NYC OER	Lower	3488, 0.661, WNW
FJ2821	460 WEST 41ST STREET	460 WEST 41ST STREET	NY NYC OER	Lower	3509, 0.665, NW
FK2822	685 FIRST AVENUE - S	685 1ST AVENUE	NY NYC OER	Lower	3515, 0.666, ESE
FL2823	461 WEST 34TH STREET	461 WEST 34TH STREET	NY NYC OER	Lower	3548, 0.672, WNW
FK2824	CON EDISON - EAST 39	EAST 39TH - EAST 42N	EDR MGP	Lower	3567, 0.676, ESE
FL2825	444 TENTH AVENUE	444 10TH AVENUE	NY NYC OER	Lower	3579, 0.678, WNW
FK2826	NEW AMSTERDAM GAS CO	FIRST AVE BETWEEN E	EDR MGP	Lower	3610, 0.684, ESE
2827	7 WEST 21ST STREET	7 WEST 21ST STREET	NY Spills, NY NYC OER	Lower	3625, 0.687, SSW
2828	53 WEST 53RD ST. MOM	53 WEST 53RD STREET	NY NYC OER	Higher	3628, 0.687, NNE
2829	NYU LANGONE HEALTH K	424 EAST 34TH STREET	NY Spills, NY NYC OER	Lower	3662, 0.694, SE
FI2830	MAN HOLE	500 WEST 33RD STREET	NY Spills, NY NYC OER	Lower	3705, 0.702, WNW
2831	451 TENTH AVENUE	451 TENTH AVENUE	NY NYC OER	Lower	3710, 0.703, WNW
2832	CON EDISON - EAST 32	EAST 32ND - EAST 33R	EDR MGP	Lower	3710, 0.703, SE
FJ2833	547 TENTH AVE EXTEL	547 10TH AVENUE	NY Spills, NY NYC OER	Lower	3724, 0.705, NW
2834	50 HUDSON YARDS	413 10 AVENUE	NY NYC OER	Lower	3762, 0.712, WNW
2835	142 WEST 21 STREET	142 WEST 21 STREET	NY NYC OER	Lower	3802, 0.720, SW
FM2836	505 WEST 37TH STREET	505 WEST 37TH STREET	NY NYC OER	Lower	3836, 0.727, WNW
FN2837	21-25 WEST 20TH STRE	21-25 WEST 20TH STRE	NY NYC OER	Lower	3862, 0.731, SSW
2838	515 WEST 36TH STREET	511 WEST 36TH STREET	NY NYC OER	Lower	3867, 0.732, WNW
FN2839	19-25 WEST 20TH STRE	19 WEST 20TH STREET	NY NYC OER	Lower	3879, 0.735, SSW
FM2840	509 WEST 38TH STREET	509 WEST 38TH STREET	NY LTANKS, NY NYC OER	Lower	3898, 0.738, NW
2841	505 WEST 43RD STREET	505 WEST 43RD STREET	NY NYC OER	Lower	3979, 0.754, NW
2842		400 PARK AVENUE	NY E DESIGNATION, NY NYC OER, NY NYC LAND USE	Lower	4052, 0.767, NE
2843	323-329 EAST 25TH ST	323 EAST 25TH STREET	NY NYC OER	Lower	4102, 0.777, SSE
2844	544 WEST 39TH STREET	544 WEST 39TH STREET	NY NYC OER	Lower	4113, 0.779, NW
2845	NYU SCIENCE BUILDING	433 EAST 30TH STREET	NY NYC OER	Lower	4143, 0.785, SE
FO2846	RELATED W. 30TH ST.	510 WEST 30TH STREET	NY NYC OER	Lower	4147, 0.785, West
FP2847	311 10TH AVENUE	311 10TH AVENUE	NY NYC OER	Lower	4162, 0.788, West

MAPPED SITES SUMMARY

Target Property Address:
BRYANT PARK
NEW YORK, NY 10018

Click on Map ID to see full detail.

MAP ID	SITE NAME	ADDRESS	DATABASE ACRONYMS	RELATIVE ELEVATION	DIST (ft. & mi.) DIRECTION
FO2848	515 WEST 29TH STREET	515 WEST 29TH STREET	NY NYC OER	Lower	4199, 0.795, West
2849	PANORAMIC HUDSON YAR	540 WEST 38TH STREET	NY NYC OER	Lower	4237, 0.802, WNW
FO2850	RELATED TOWER D AND	545 WEST 30TH STREET	NY NYC OER	Lower	4247, 0.804, West
2851	US ARMY RES CNTR		FUDS	Lower	4249, 0.805, NW
FO2852	BLDG UNDER CONSTRUCT	517 WEST 29TH ST	NY Spills, NY NYC OER	Lower	4268, 0.808, West
FP2853	507-515 WEST 28TH ST	507 WEST 28TH STREET	NY NYC OER	Lower	4286, 0.812, West
2854	3 HUDSON BOULEVARD /	400 11TH AVENUE	NY NYC OER	Lower	4380, 0.830, WNW
FQ2855	522-532 WEST 29TH ST	522 WEST 29TH STREET	NY Spills, NY NYC OER	Lower	4410, 0.835, West
FR2856	ABANDONED TANK	546 WEST 44TH ST	NY Spills, NY NYC OER	Lower	4420, 0.837, NW
2857	555 WEST 38TH STREET	476 11TH AVENUE	NY NYC OER	Lower	4423, 0.838, NW
FQ2858	RELATED W. 29TH ST.	529 WEST 29TH STREET	NY NYC OER	Lower	4425, 0.838, West
FS2859	259 10TH AVE. AVENUE	259 10TH AVENUE	NY NYC OER	Lower	4467, 0.846, West
FT2860	450 ELEVENTH AVENUE	450 11TH AVENUE	NY NYC OER	Lower	4469, 0.846, WNW
FT2861	524 WEST 37 STREET	438 11 AVENUE	NY NYC OER	Lower	4472, 0.847, WNW
FQ2862	526-532 WEST 28TH ST	526 WEST 28TH STREET	NY NYC OER	Lower	4489, 0.850, West
FQ2863	534 WEST 29TH STREET	534 WEST 29TH STREET	NY NYC OER	Lower	4492, 0.851, West
FS2864	500 WEST 25TH STREET	500 WEST 25TH STREET	NY NYC OER	Lower	4499, 0.852, West
FR2865	572 11TH AVENUE	572 11TH AVENUE	NY NYC OER	Lower	4533, 0.859, NW
FU2866	21 WEST 17 STREET	21 WEST 17 STREET	NY NYC OER	Lower	4600, 0.871, SSW
FU2867	7 W 17TH STREET	7 W 17TH STREET	NY NYC OER	Lower	4622, 0.875, SSW
2868	CON EDISON - WEST 42	WEST 41ST - WEST 42N	EDR MGP	Lower	4628, 0.877, NW
FV2869	GETTY 341	239 10TH AVE	NY Spills, NY NYC OER	Lower	4646, 0.880, West
FW2870	550 WEST 29TH STREET	550 WEST 29TH STREET	NY NYC OER	Lower	4679, 0.886, West
FV2871	507 WEST 24TH STREET	507 WEST 24TH STREET	NY NYC OER	Lower	4721, 0.894, West
FV2872	508 WEST 24TH STREET	508 WEST 24TH STREET	NY Spills, NY NYC OER	Lower	4870, 0.922, West
FW2873	AVALON WEST CHELSEA	282 11TH AVENUE	NY Spills, NY NYC OER	Lower	4877, 0.924, West
2874	545 WEST 48TH ST. /	545 WEST 48TH STREET	NY NYC OER	Lower	4906, 0.929, NNW
2875	514 WEST 24TH STREET	514 WEST 24TH STREET	NY NYC OER	Lower	4925, 0.933, West
FX2876	MYRON GARFINKEL	627 WEST 42ND STREET	NY UST, NY BROWNFIELDS, NY MGP	Lower	4928, 0.933, NW
2877	500-508 WEST 23RD ST	500 WEST 23RD STREET	NY NYC OER	Lower	4963, 0.940, WSW
FY2878	646 ELEVENTH AVENUE	646 11TH AVENUE	NY NYC OER	Lower	4981, 0.943, NNW
FZ2879		606 WEST 30TH ST	NY Spills, NY NYC LAND USE, NY NYC OER	Lower	4987, 0.945, West
FZ2880	609 WEST 29 STREET	609 WEST 29 STREET	NY NYC OER	Lower	5036, 0.954, West
FY2881	SUNOCO GAS STATION	639 11TH AVE	NY Spills, NY NYC OER	Lower	5057, 0.958, NNW
GA2882	CON EDISON - 12TH AV	12TH AVE BETWEEN W 4	EDR MGP	Lower	5081, 0.962, NW
GA2883	CON EDISON - WEST 45	12TH AVE BETWEEN WES	EDR MGP	Lower	5081, 0.962, NW
2884	CONSTRUCTION SITE MT	220 11TH AVE	NY Spills, NY NYC OER	Lower	5118, 0.969, West
FX2885	CE - W. 42ND ST. GAS	640 W 42ND STREET	NY ENG CONTROLS, NY INST CONTROL, NY VCP, NY...	Lower	5135, 0.973, NW
2886	110 EAST 16TH STREET	110 EAST 16TH STREET	NY NYC OER	Lower	5141, 0.974, South

MAPPED SITES SUMMARY

Target Property Address:
BRYANT PARK
NEW YORK, NY 10018

Click on Map ID to see full detail.

MAP ID	SITE NAME	ADDRESS	DATABASE ACRONYMS	RELATIVE ELEVATION	DIST (ft. & mi.) DIRECTION
2887	CON EDISON - WEST 58	11TH AVE. BETWEEN W.	EDR MGP	Lower	5155, 0.976, NNE
2888	500 WEST 21ST STREET	500 WEST 21ST STREET	NY NYC OER	Lower	5191, 0.983, WSW
2889	ASTRID OFFSET CORP	525 WEST 52ND ST (4T	NY AIRS, NY NYC OER	Lower	5237, 0.992, NNW
GB2890	607-611 WEST 47TH ST	607-611 WEST 47TH ST	NY NYC OER	Lower	5244, 0.993, NNW
GB2891	618 WEST 47TH STREET	618 WEST 47TH STREET	NY NYC OER	Lower	5248, 0.994, NW

EXECUTIVE SUMMARY

TARGET PROPERTY SEARCH RESULTS

The target property was not listed in any of the databases searched by EDR.

SURROUNDING SITES: SEARCH RESULTS

Surrounding sites were identified in the following databases.

Elevations have been determined from the USGS Digital Elevation Model and should be evaluated on a relative (not an absolute) basis. Relative elevation information between sites of close proximity should be field verified. Sites with an elevation equal to or higher than the target property have been differentiated below from sites with an elevation lower than the target property.
Page numbers and map identification numbers refer to the EDR Radius Map report where detailed data on individual sites can be reviewed.

Sites listed in ***bold italics*** are in multiple databases.

Unmappable (orphan) sites are not considered in the foregoing analysis.

STANDARD ENVIRONMENTAL RECORDS

Lists of Federal sites subject to CERCLA removals and CERCLA orders

SEMS: A review of the SEMS list, as provided by EDR, and dated 04/22/2024 has revealed that there are 2 SEMS sites within approximately 0.5 miles of the target property.

Lower Elevation	Address	Direction / Distance	Map ID	Page
CON EDISON NYC STEAM Site ID: 0206211 EPA Id: NYN000206211	***LEXINGTON AVENUE BET***	***E 1/4 - 1/2 (0.312 mi.)***	***DL2638***	***623***
US POSTAL SERVICE -	8'TH AVE AND 33'RD S	W 1/4 - 1/2 (0.365 mi.)	2669	630

Lists of Federal CERCLA sites with NFRAP

SEMS-ARCHIVE: A review of the SEMS-ARCHIVE list, as provided by EDR, and dated 04/22/2024 has revealed that there are 2 SEMS-ARCHIVE sites within approximately 0.5 miles of the target property.

Lower Elevation	Address	Direction / Distance	Map ID	Page
TIMES SQUARE BUILDIN Site ID: 0203350 EPA Id: NYD001315613	***229 W 43RD ST 10TH F***	***NNW 1/4 - 1/2 (0.333 mi.)***	***DR2648***	***625***
ANCHOR CASTING CO IN Site ID: 0203340 EPA Id: NYD001617059	***38 W 48TH ST***	***NNE 1/4 - 1/2 (0.412 mi.)***	***2721***	***643***

Lists of Federal RCRA generators

RCRA-LQG: A review of the RCRA-LQG list, as provided by EDR, and dated 12/04/2023 has revealed that there are 80 RCRA-LQG sites within approximately 0.25 miles of the target property.

Equal/Higher Elevation	Address	Direction / Distance	Map ID	Page
CON EDISON - VAULT V EPA ID:: NYP005113956	42 W 39TH ST	0 - 1/8 (0.000 mi.)	A25	15
63 WEST 38TH LLC EPA ID:: NYR000142059	***63 W 38TH ST***	***0 - 1/8 (0.000 mi.)***	***A51***	***21***
CON EDISON - MANHOLE EPA ID:: NYP004206027	***19 W 37TH ST***	***0 - 1/8 (0.000 mi.)***	***F135***	***41***
CON EDISON - TRANSFO EPA ID:: NYP004868297	1 W 37 ST	0 - 1/8 (0.000 mi.)	F214	61
CON EDISON - TRANSFO EPA ID:: NYP004853491	2 W 37TH ST	0 - 1/8 (0.000 mi.)	J229	64
CON EDISON - MANHOLE EPA ID:: NYP004191722	E 38 ST & 5 AVE	E 0 - 1/8 (0.004 mi.)	M348	92
CON EDISON - MANHOLE EPA ID:: NYP004189585	W 37 ST AND 5 AVE	ESE 0 - 1/8 (0.005 mi.)	J366	96
CON EDISON - SERVICE EPA ID:: NYP004263448	2 W 35TH ST	SSE 0 - 1/8 (0.007 mi.)	L403	105
20 WEST 40 BRYANT PA EPA ID:: NYR000212829	***20 W 40TH ST***	***NE 0 - 1/8 (0.014 mi.)***	***B515***	***130***
HSBC NORTH AMERICA EPA ID:: NYR000102368	***452 5TH AVE***	***ENE 0 - 1/8 (0.018 mi.)***	***D541***	***136***
CON EDISON - VAULT 4 EPA ID:: NYP004396669	101 W 40 ST	N 0 - 1/8 (0.046 mi.)	T658	163
CON EDISON - VAULT 8 EPA ID:: NYP004856132	101 W 40TH ST	N 0 - 1/8 (0.046 mi.)	T660	164
CON EDISON - VAULT 4 EPA ID:: NYP004856140	101 W 40TH ST	N 0 - 1/8 (0.046 mi.)	T663	164
CON EDISON - SERVICE EPA ID:: NYP004176277	***460 5 AVE AND W 41 S***	***ENE 0 - 1/8 (0.047 mi.)***	***O666***	***165***
CON EDISON - MANHOLE EPA ID:: NYP005034343	1 W 40TH ST	ENE 0 - 1/8 (0.049 mi.)	O680	168
CON EDISON - MANHOLE EPA ID:: NYP005078601	200 MADISON AVE	SE 0 - 1/8 (0.088 mi.)	AC974	237
CON EDISON - SERVICE EPA ID:: NYP004191821	***E 38 ST AND MADISON***	***ESE 0 - 1/8 (0.102 mi.)***	***AJ1094***	***266***
CON EDISON - TRANSFO EPA ID:: NYP005105689	101 W 42ND ST	NNE 1/8 - 1/4 (0.131 mi.)	AK1405	337
CON EDISON - MANHOLE EPA ID:: NYP004176467	***22 E 38 ST AND MADIS***	***ESE 1/8 - 1/4 (0.132 mi.)***	***AJ1412***	***339***
CON EDISON - VAULT 3 EPA ID:: NYP004815250	47 W 42ND ST	NNE 1/8 - 1/4 (0.143 mi.)	AX1512	364
CON EDISON - VAULT 4	34 E 37 ST	ESE 1/8 - 1/4 (0.153 mi.)	AY1590	382

EPA ID:: NYP004871691				
CON EDISON - MANHOLE EPA ID:: NYP005114590	303 MADISON AVE	ENE 1/8 - 1/4 (0.167 mi.)	BJ1679	403
CON EDISON - TRANSFO EPA ID:: NYP004198461	***100 PARK AVE (40TH S***	***E 1/8 - 1/4 (0.198 mi.)***	***BZ2029***	***482***
330 MADISON COMPANY EPA ID:: NY0000884569	***330 MADISON AVE***	***ENE 1/8 - 1/4 (0.199 mi.)***	***CG2039***	***485***
CON EDISON - VAULT V EPA ID:: NYP005020698	2 W 44TH ST	NE 1/8 - 1/4 (0.227 mi.)	CB2333	552

Lower Elevation	Address	Direction / Distance	Map ID	Page
CON EDISON - SERVICE EPA ID:: NYP004292389	***33 W 35TH ST***	***0 - 1/8 (0.000 mi.)***	***I264***	***72***
CON EDISON - MANHOLE EPA ID:: NYP004197554	***F/O 66-74 W. 35 ST***	***SW 0 - 1/8 (0.003 mi.)***	***K327***	***87***
CON EDISON - MANHOLE EPA ID:: NYP004274684	WEST 38TH ST & 6TH A	NNW 0 - 1/8 (0.007 mi.)	E389	102
CON EDISON - VAULT V EPA ID:: NYP005079031	120 W 39TH ST	NNW 0 - 1/8 (0.049 mi.)	S678	168
EMPIRE STATE REALTY EPA ID:: NYD986939270	***350 FIFTH AVENUE***	***SSE 0 - 1/8 (0.062 mi.)***	***Q784***	***193***
COTY INC EPA ID:: NYR000245175	***350 5TH AVE 14-19 FL***	***SSE 0 - 1/8 (0.062 mi.)***	***Q791***	***195***
CON EDISON - VAULT V EPA ID:: NYP005050570	101 W 35TH ST	W 0 - 1/8 (0.062 mi.)	W796	196
CON EDISON - VAULT V EPA ID:: NYP005072301	151 W 39TH ST	NNW 0 - 1/8 (0.074 mi.)	S866	213
CON EDISON - VAULT V EPA ID:: NYP005072319	151 W 39TH ST	NNW 0 - 1/8 (0.074 mi.)	S868	213
CON EDISON - VAULT 2 EPA ID:: NYP004851149	108 W 34 ST	WSW 0 - 1/8 (0.077 mi.)	Y892	218
CON EDISON - VAULT 1 EPA ID:: NYP004851156	108 W 34 ST	WSW 0 - 1/8 (0.077 mi.)	Y896	219
CON EDISON - VAULT V EPA ID:: NYP005070446	135 W 35TH ST	W 0 - 1/8 (0.102 mi.)	AB1101	267
CON EDISON - MANHOLE EPA ID:: NYP004305082	***7 E 33 ST***	***SSE 0 - 1/8 (0.105 mi.)***	***AE1131***	***275***
CON EDISON - VAULT 1 EPA ID:: NYP004771226	15 E 33RD ST	SSE 0 - 1/8 (0.115 mi.)	AF1224	296
CON EDISON - MANHOLE EPA ID:: NYP004176392	***178 MADISON AVE AND***	***SSE 0 - 1/8 (0.117 mi.)***	***AF1271***	***306***
CON EDISON MANHOLE: EPA ID:: NYP004309407	***24 E 34TH ST***	***SSE 1/8 - 1/4 (0.131 mi.)***	***AZ1396***	***335***
CON EDISON - MANHOLE EPA ID:: NYP005084967	128 W 41ST ST	N 1/8 - 1/4 (0.135 mi.)	AR1429	344
CON EDISON - MANHOLE	128 W 41ST ST	N 1/8 - 1/4 (0.135 mi.)	AR1431	344

EPA ID:: NYP005084470				
CON EDISON - SERVICE EPA ID:: NYP004375960	122 WEST 42ND STREET	N 1/8 - 1/4 (0.141 mi.)	AR1472	354
CON EDISON - MANHOLE EPA ID:: NYP004345724	***22 E 33 ST***	***SSE 1/8 - 1/4 (0.141 mi.)***	***AT1480***	***356***
PMCM - TV EPA ID:: NYR000209684	***4 TIMES SQUARE***	***N 1/8 - 1/4 (0.148 mi.)***	***BH1559***	***375***
CON EDISON - VAULT V EPA ID:: NYP005074414	101 W 32ND ST	SW 1/8 - 1/4 (0.149 mi.)	BD1572	378
NYCDOT BRIDGES JAGD EPA ID:: NY0000362897	***PARK AVE TUNNEL 33RD***	***SE 1/8 - 1/4 (0.150 mi.)***	***AZ1577***	***379***
CON EDISON - MANHOLE EPA ID:: NYP004373965	141 W 33RD ST	WSW 1/8 - 1/4 (0.157 mi.)	BC1616	388
CON EDISON - VAULT V EPA ID:: NYP005123666	1441 BROADWAY	NNW 1/8 - 1/4 (0.162 mi.)	AU1640	394
CON EDISON - MANHOLE EPA ID:: NYP005042718	104 W 32ND ST	SW 1/8 - 1/4 (0.166 mi.)	BD1663	399
CON EDISON - MANHOLE EPA ID:: NYP004251732	8 W 32ND ST	S 1/8 - 1/4 (0.166 mi.)	BM1670	401
CON EDISON - MANHOLE EPA ID:: NYP005025770	441 7TH AVE	W 1/8 - 1/4 (0.167 mi.)	BC1683	404
CON EDISON - MANHOLE EPA ID:: NYP004374484	161 WEST 33RD STREET	WSW 1/8 - 1/4 (0.185 mi.)	BT1887	450
CON EDISON - VAULT 6 EPA ID:: NYP005076338	200 W 35TH ST	W 1/8 - 1/4 (0.187 mi.)	BO1898	453
CON EDISON - VAULT V EPA ID:: NYP005028630	111-101 W 43RD ST	N 1/8 - 1/4 (0.200 mi.)	CH2051	488
CON EDISON - MANHOLE EPA ID:: NYP004292470	***WEST 41ST ST & 7TH A***	***NNW 1/8 - 1/4 (0.202 mi.)***	***BY2070***	***492***
CON EDISON - SERVICE EPA ID:: NYP004172433	***140 W43RD STREET***	***N 1/8 - 1/4 (0.207 mi.)***	***BW2108***	***501***
CON EDISON - MANHOLE EPA ID:: NYP004860405	7TH AVE & W 33RD ST	WSW 1/8 - 1/4 (0.207 mi.)	BT2113	502
CON EDISON - VAULT V EPA ID:: NYP005073820	37 E 32ND ST	SSE 1/8 - 1/4 (0.209 mi.)	BN2127	506
CON EDISON - MANHOLE EPA ID:: NYP004753141	131 W 31ST ST	SW 1/8 - 1/4 (0.212 mi.)	CD2147	510
CON EDISON - MANHOLE EPA ID:: NYP004174652	***22 W 31 ST AND BROAD***	***SSW 1/8 - 1/4 (0.213 mi.)***	***BM2153***	***512***
1241 BROADWAY LLC EPA ID:: NYR000240580	***1241 BROADWAY***	***SSW 1/8 - 1/4 (0.217 mi.)***	***CF2204***	***523***
CON EDISON - MANHOLE EPA ID:: NYP005111000	127 W 43RD ST	N 1/8 - 1/4 (0.222 mi.)	CH2269	538
CON EDISON - MANHOLE EPA ID:: NYP005110911	127 W 43RD ST	N 1/8 - 1/4 (0.222 mi.)	CH2272	538
CON EDISON - MANHOLE	***594 7TH AVE***	***NNW 1/8 - 1/4 (0.223 mi.)***	***CE2276***	***539***

EPA ID:: NYP004223145				
CON EDISON - GAS DRI EPA ID:: NYP004343976	***1471 BROADWAY***	***N 1/8 - 1/4 (0.223 mi.)***	***CE2280***	***540***
CON EDISON - MANHOLE EPA ID:: NYP004284907	***597 7 AVENUE***	***NNW 1/8 - 1/4 (0.224 mi.)***	***CE2294***	***543***
CON EDISON - VAULT 2 EPA ID:: NYP004784054	145 W 31ST ST	WSW 1/8 - 1/4 (0.225 mi.)	CD2300	544
CON EDISON - MANHOLE EPA ID:: NYP004175386	145 W 31ST ST	WSW 1/8 - 1/4 (0.225 mi.)	CD2301	545
CON EDISON - GAS MAI EPA ID:: NYP004167698	7TH AVENUE & 32ND ST	WSW 1/8 - 1/4 (0.235 mi.)	CT2434	576
CON EDISON - SERVICE EPA ID:: NYP004176400	***50 E 32 ST AND PARK***	***SSE 1/8 - 1/4 (0.239 mi.)***	***DA2489***	***589***
CON EDISON - VAULT V EPA ID:: NYP005102140	52 E 32ND ST	SSE 1/8 - 1/4 (0.240 mi.)	DA2504	592
CON EDISON - MANHOLE EPA ID:: NYP004249312	16 E 44TH ST	ENE 1/8 - 1/4 (0.241 mi.)	CY2516	595
CON EDISON - MANHOLE EPA ID:: NYP004362810	***5 W 30TH ST***	***SSW 1/8 - 1/4 (0.241 mi.)***	***CM2523***	***597***
CON EDISON - MANHOLE EPA ID:: NYP004355228	26 EAST 31ST STREET	S 1/8 - 1/4 (0.242 mi.)	CI2526	597
CON EDISON - VAULT B EPA ID:: NYP005128463	165 W 31ST ST	WSW 1/8 - 1/4 (0.244 mi.)	CT2543	601
NYCDOT BRIDGE BIN 22 EPA ID:: NYR000209544	***PARK AVE BRIDGE SB O***	***E 1/8 - 1/4 (0.244 mi.)***	***CZ2547***	***602***
CON EDISON - VAULT 5 EPA ID:: NYP004621280	223 W 38TH ST	NW 1/8 - 1/4 (0.249 mi.)	DF2594	613
MTA - METRO NORTH RA EPA ID:: NYD981179773	***GRAND CENTRAL TERMIN***	***E 1/8 - 1/4 (0.249 mi.)***	***CJ2599***	***614***

RCRA-SQG: A review of the RCRA-SQG list, as provided by EDR, and dated 12/04/2023 has revealed that there are 27 RCRA-SQG sites within approximately 0.25 miles of the target property.

Equal/Higher Elevation	Address	Direction / Distance	Map ID	Page
GUY CONTI ART & DESI EPA ID:: NYR000177089	***15 WEST 37TH 13TH FL***	***0 - 1/8 (0.000 mi.)***	***F147***	***44***
NEP STUDIOS EPA ID:: NYR000144006	***401 5TH AVE***	***ESE 0 - 1/8 (0.014 mi.)***	***J503***	***127***
NEW YORK PUBLIC LIBR EPA ID:: NYR000152306	***W 40TH ST - ROOM 102***	***ENE 0 - 1/8 (0.030 mi.)***	***O576***	***145***
NYCDEP - 40TH STREET EPA ID:: NYR000089532	***40TH ST & 5TH AVE***	***ENE 0 - 1/8 (0.049 mi.)***	***O685***	***170***
475 FIFTH AVENUE 09 EPA ID:: NYR000175182	***475 FIFTH AVE***	***ENE 0 - 1/8 (0.082 mi.)***	***AA939***	***229***
MERIT CLEANERS	***240 MADISON AVE***	***ESE 0 - 1/8 (0.089 mi.)***	***V993***	***242***

EPA ID:: NYD986913929				
HINES EPA ID:: NYD980777627	***3 BRYANT PARK I***	***N 0 - 1/8 (0.118 mi.)***	***AK1279***	***308***
MTA NYCT -42ND ST & EPA ID:: NYR000058669	***42ND ST & 6TH AVE ST***	***NNE 1/8 - 1/4 (0.128 mi.)***	***AK1363***	***327***
AMAZON RETAIL LLC - EPA ID:: NYR000253997	***W 42ND ST***	***NE 1/8 - 1/4 (0.137 mi.)***	***AV1457***	***351***
EMIGRANT BANK EPA ID:: NYR000153114	***6 E 43RD ST***	***ENE 1/8 - 1/4 (0.195 mi.)***	***BL1999***	***475***
ANN TAYLOR #0599 EPA ID:: NYR000156877	***330 MADISON AVE***	***ENE 1/8 - 1/4 (0.199 mi.)***	***CG2042***	***485***
SMART SET CLEANERS EPA ID:: NYR000133264	ATLANTIC AVENUE	E 1/8 - 1/4 (0.203 mi.)	BZ2079	494

Lower Elevation	Address	Direction / Distance	Map ID	Page
VICTORIAS SECRET EPA ID:: NYR000088435	***1328 BROADWAY***	***WSW 0 - 1/8 (0.037 mi.)***	***N605***	***151***
AMAZON.COM SERVICES EPA ID:: NYR000264424	7 W 34TH ST	S 0 - 1/8 (0.041 mi.)	R632	158
MTA NYCT 34TH ST STA EPA ID:: NYR000071696	***34TH ST & BROADWAY***	***WSW 0 - 1/8 (0.057 mi.)***	***Y724***	***179***
TARGET STORE T3277 EPA ID:: NYR000232918	***112 W 34TH ST***	***WSW 0 - 1/8 (0.082 mi.)***	***Y934***	***228***
1375 BROADWAY PROPER EPA ID:: NYR000183566	***1375 BROADWAY***	***NW 0 - 1/8 (0.092 mi.)***	***Z1018***	***248***
SEPHORA STORE #310 EPA ID:: NYR000117507	***130 W 34TH ST***	***WSW 0 - 1/8 (0.113 mi.)***	***AQ1195***	***289***
DUN RITE CLEANERS EPA ID:: NYD980789580	***141 W 38TH ST***	***NW 0 - 1/8 (0.115 mi.)***	***AI1215***	***294***
MTA NYCT - 34TH ST S EPA ID:: NYD986967891	***34TH ST & 7TH AVE***	***W 1/8 - 1/4 (0.185 mi.)***	***BC1874***	***448***
MTA LIRR PENN STATIO EPA ID:: NYR000236612	***7TH AVE & 34TH ST***	***W 1/8 - 1/4 (0.185 mi.)***	***BC1878***	***448***
NYC DEPT OF EDUCATIO EPA ID:: NYR000224451	***123 W 43RD ST***	***N 1/8 - 1/4 (0.211 mi.)***	***CH2134***	***507***
CONSOLIDATED EDISON- EPA ID:: NYR000163949	***MURRAY HILL S/S***	***SSW 1/8 - 1/4 (0.216 mi.)***	***CM2192***	***521***
MTA NYCT - BROADWAY EPA ID:: NYR000150987	59 ST & LEXINGTON AV	NNW 1/8 - 1/4 (0.231 mi.)	CE2376	562
NYCTA - TIME SQUARE EPA ID:: NYR000079236	***42ND STREET & 7TH AV***	***NNW 1/8 - 1/4 (0.231 mi.)***	***CE2381***	***564***
PHOTOBITION EPA ID:: NYR000078428	***132 W 31ST ST 2ND FL***	***SW 1/8 - 1/4 (0.232 mi.)***	***CD2393***	***566***
JT OTS GP LLC - ONE EPA ID:: NYR000257808	***BROADWAY***	***N 1/8 - 1/4 (0.235 mi.)***	***CE2432***	***575***

EXECUTIVE SUMMARY

RCRA-VSQG: A review of the RCRA-VSQG list, as provided by EDR, and dated 12/04/2023 has revealed that there are 24 RCRA-VSQG sites within approximately 0.25 miles of the target property.

Equal/Higher Elevation	Address	Direction / Distance	Map ID	Page
CVS EPA ID:: NYR000197582	***420 FIFTH AVE***	***0 - 1/8 (0.001 mi.)***	***J305***	***81***
NYCDEP - SHAFT 17 EPA ID:: NYR000092577	6TH AVE & 40TH ST	N 0 - 1/8 (0.036 mi.)	T591	148
HOME BOX OFFICE - HB EPA ID:: NYR000071639	***1100 AVENUE OF THE A***	***NNE 1/8 - 1/4 (0.127 mi.)***	***AK1358***	***326***
NYCT - 42ND ST & 5TH EPA ID:: NYR000087957	***42ND ST & 5TH AVE***	***ENE 1/8 - 1/4 (0.133 mi.)***	***AS1416***	***340***
RITE AID 4964 EPA ID:: NYR000188730	***26 GRAND CENTRAL TER***	***ENE 1/8 - 1/4 (0.153 mi.)***	***AS1592***	***382***
GRIFFON THE EPA ID:: NYR000230235	77 PARK AVE	ESE 1/8 - 1/4 (0.229 mi.)	CN2349	556

Lower Elevation	Address	Direction / Distance	Map ID	Page
CVS EPA ID:: NYR000242537	***358 5TH AVENUE***	***SSE 0 - 1/8 (0.036 mi.)***	***Q585***	***147***
TREBOR MANAGEMENT CO EPA ID:: NYD986979201	***1407 BROADWAY ENTIRE***	***NW 0 - 1/8 (0.109 mi.)***	***AI1165***	***282***
CVS EPA ID:: NYD986875490	***1440 BROADWAY***	***NNW 1/8 - 1/4 (0.125 mi.)***	***AU1328***	***318***
BELMONT MADISON BUIL EPA ID:: NYR000143834	***183 MADISON AVE AKA***	***SSE 1/8 - 1/4 (0.134 mi.)***	***AZ1426***	***343***
MACY'S HERALD SQUARE EPA ID:: NYD986978625	***151 WEST 34TH ST***	***W 1/8 - 1/4 (0.139 mi.)***	***BC1463***	***352***
CVS EPA ID:: NYR000193318	***320 FIFTH AVENUE***	***S 1/8 - 1/4 (0.144 mi.)***	***AW1519***	***365***
ROYAL REALTY CORP EPA ID:: NYR000111179	***4 TIMES SQ***	***N 1/8 - 1/4 (0.148 mi.)***	***BH1560***	***375***
LA VILLE CLEANERS IN EPA ID:: NYD987035060	***47 E 34TH ST***	***SE 1/8 - 1/4 (0.149 mi.)***	***AZ1567***	***377***
FRIEDMAN DAVID EPA ID:: NYD986987790	***15 E 32ND ST***	***S 1/8 - 1/4 (0.160 mi.)***	***AT1628***	***391***
IVILLAGE EPA ID:: NYR000144568	512 7TH AVE	NW 1/8 - 1/4 (0.181 mi.)	BS1822	436
CVS PHARMACY #11217 EPA ID:: NYR000256321	***500 7TH AVE***	***WNW 1/8 - 1/4 (0.182 mi.)***	***BI1834***	***439***
401 HOTEL REIT LLC EPA ID:: NYR000096651	***401 SEVENTH AVE***	***WSW 1/8 - 1/4 (0.184 mi.)***	***BT1868***	***446***
HERALD SQUARE LOFT C EPA ID:: NYR000116491	***31 W 31ST ST***	***SSW 1/8 - 1/4 (0.191 mi.)***	***BM1945***	***463***
CREATIVE COMPS INC EPA ID:: NYD987033107	***25 W 31ST ST***	***SSW 1/8 - 1/4 (0.191 mi.)***	***BM1959***	***466***
PINNACLE ENVIRONMENT	***60 E 42ND ST***	***ENE 1/8 - 1/4 (0.208 mi.)***	***CJ2124***	***505***

EPA ID:: NYR000206805

COMP-24	***132 W 31ST ST - 4TH***	***SW 1/8 - 1/4 (0.232 mi.)***	***CD2395***	***567***
EPA ID:: NYR000122606				
US POSTAL SERVICE -	***223 W 38TH ST***	***NW 1/8 - 1/4 (0.249 mi.)***	***DF2591***	***612***
EPA ID:: NYR000135269				
RUDIN MGMT - 3 TIMES	***3 TIMES SQ***	***N 1/8 - 1/4 (0.249 mi.)***	***DE2600***	***614***
EPA ID:: NYR000105312				

Lists of state- and tribal hazardous waste facilities

NY SHWS: A review of the NY SHWS list, as provided by EDR, and dated 02/06/2024 has revealed that there are 2 NY SHWS sites within approximately 1 mile of the target property.

Lower Elevation	Address	Direction / Distance	Map ID	Page
FORMER GUARDIAN CLEA	***27-35 WEST 24TH STRE***	***SSW 1/2 - 1 (0.532 mi.)***	***2803***	***661***
Site Code: 440109				
674 NINTH AVENUE	***674 NINTH AVENUE***	***NNW 1/2 - 1 (0.634 mi.)***	***2816***	***664***
Site Code: 588318				
Class Code: Significant threat to the public health or environment - action required.				

Lists of state and tribal leaking storage tanks

NY LTANKS: A review of the NY LTANKS list, as provided by EDR, and dated 05/06/2024 has revealed that there are 195 NY LTANKS sites within approximately 0.5 miles of the target property.

Equal/Higher Elevation	Address	Direction / Distance	Map ID	Page
32 WEST 39TH STREET	32 WEST 39TH STREET	0 - 1/8 (0.000 mi.)	B53	21
Spill Date: 2006-02-07				
Spill Number/Closed Date: 0512893 / 2006-03-31				
Site ID: 359282				
32 W. 39TH MIDTOWN P	***32 WEST 39TH STREET***	***0 - 1/8 (0.000 mi.)***	***B56***	***22***
Spill Date: 2004-09-16				
Spill Number/Closed Date: 0406617 / 2006-10-17				
Site ID: 292756				
VENAVILLA FASHIONS	38 WEST 38TH STREET	0 - 1/8 (0.000 mi.)	C96	32
Spill Date: 1996-11-06				
Spill Number/Closed Date: 9609813 / 1996-11-06				
Site ID: 240624				
MAN HOLE 6988	***39 WEST 37TH STREET***	***0 - 1/8 (0.000 mi.)***	***G125***	***39***
Spill Date: 1994-03-03				
Spill Number/Closed Date: 9314117 / 1994-03-03				
Site ID: 69717				
15 WEST 37TH STREET	***15 WEST 37TH STREET***	***0 - 1/8 (0.000 mi.)***	***F139***	***42***
Spill Date: 1996-01-05				

Spill Number/Closed Date: 9512443 / 1996-01-05 Site ID: 229865				
13 WEST 36TH STREET Spill Date: 1999-01-08 Spill Number/Closed Date: 9812458 / 1999-07-05 Site ID: 177406	13 WEST 36TH ST	0 - 1/8 (0.000 mi.)	F219	62
25 W 36TH ST Spill Date: 1991-12-11 Spill Date: 1991-12-23 Spill Number/Closed Date: 9109689 / 1991-12-13 Spill Number/Closed Date: 9110093 / 1991-12-23 Site ID: 292311 Site ID: 292312	25 W 36TH ST	0 - 1/8 (0.000 mi.)	I220	62
COMMERCIAL BLDG TTF Spill Date: 2010-05-28 Spill Number/Closed Date: 1002275 / 2012-07-06 Site ID: 435389	25 WEST 36TH ST	0 - 1/8 (0.000 mi.)	I234	66
404 5TH AVENUE Spill Date: 1994-03-02 Spill Number/Closed Date: 9314077 / 1994-03-02 Site ID: 88077	404 5TH AVENUE	0 - 1/8 (0.000 mi.)	J265	72
APT BUILDING TTF Spill Date: 2012-06-11 Spill Number/Closed Date: 1202426 / 2014-09-15 Site ID: 465193	1040 6TH AVE	N 0 - 1/8 (0.002 mi.)	A311	83
CON EDISON SERVICE B Spill Date: 2019-06-05 Spill Number/Closed Date: 1902445 / 2021-08-06 Site ID: 590367	***80 W 40TH ST OPPOSIT***	***NNE 0 - 1/8 (0.015 mi.)***	***A528***	***133***
80 W. 40TH ST Spill Date: 1994-12-23 Spill Number/Closed Date: 9412778 / 1994-12-23 Site ID: 149985	80 W. 40TH ST	NNE 0 - 1/8 (0.015 mi.)	A529	134
AGREKO Spill Date: 2005-11-28 Spill Number/Closed Date: 0510202 / 2005-11-29 Site ID: 356131	40TH ST/6TH AVE	N 0 - 1/8 (0.036 mi.)	T589	148
11 EAST 36TH STREET Spill Date: 1996-01-17 Spill Number/Closed Date: 9512890 / 1996-01-17 Site ID: 212592	11 EAST 36TH STREET	SE 0 - 1/8 (0.058 mi.)	P731	180
270 MADISON AVE/MANH Spill Date: 1991-01-19 Spill Number/Closed Date: 9011120 / 1991-01-19 Site ID: 134216	270 MADISON AVENUE	E 0 - 1/8 (0.096 mi.)	AG1045	254
APT BUILDING Spill Date: 2013-04-30 Spill Number/Closed Date: 1301068 / 2014-06-13 Site ID: 481432	18 E 41ST STREET	ENE 0 - 1/8 (0.112 mi.)	AG1187	287
CONSTRUCTION SITE Spill Date: 2005-04-14	1 BRYANT PARK	NE 1/8 - 1/4 (0.133 mi.)	AV1418	341

Spill Date: 2005-01-19
Spill Number/Closed Date: 0500615 / 2005-05-31
Spill Number/Closed Date: 0411351 / 2007-03-20
Site ID: 343646
Site ID: 336527

27 E 39TH ST	27 E 39TH ST	E 1/8 - 1/4 (0.143 mi.)	BF1508	363
Spill Date: 1997-03-11 Spill Number/Closed Date: 9614335 / 1997-03-11 Site ID: 239039				
APARTMENT COMPLEX	30 E 37TH ST	ESE 1/8 - 1/4 (0.151 mi.)	AY1580	380
Spill Date: 2003-03-15 Spill Number/Closed Date: 0212336 / 2003-03-17 Site ID: 78544				
AT 36TH ST	30 PARK AVE	SE 1/8 - 1/4 (0.180 mi.)	BX1809	434
Spill Date: 2001-10-17 Spill Number/Closed Date: 0107405 / 2002-04-02 Site ID: 113141				
APARTMENT BUILDING	20 PARK AVE	SE 1/8 - 1/4 (0.183 mi.)	BX1848	442
Spill Date: 2005-10-20 Spill Number/Closed Date: 0508716 / 2006-09-08 Site ID: 354359				
CONSTRUCTION PHASE	***15 PARK AVE***	***SE 1/8 - 1/4 (0.218 mi.)***	***CO2227***	***528***
Spill Date: 1997-07-22 Spill Number/Closed Date: 9704826 / 2003-02-19 Site ID: 141525				
APARTMENT BUILDING	7 PARK AVE	SE 1/8 - 1/4 (0.220 mi.)	CO2246	533
Spill Date: 2007-08-03 Spill Number/Closed Date: 0705083 / 2007-10-01 Site ID: 385356				
108 E. 38TH STREET	108 E. 38TH STREET	ESE 1/8 - 1/4 (0.245 mi.)	DD2565	606
Spill Date: 1995-12-18 Spill Number/Closed Date: 9511832 / 1996-11-22 Site ID: 175616				
123 EAST 37TH ST/MAN	123 EAST 37TH STREET	ESE 1/4 - 1/2 (0.271 mi.)	DD2616	618
Spill Date: 1989-12-05 Spill Number/Closed Date: 8912354 / 1996-11-29 Site ID: 84848				
APARTMENT BUILDING	45 WEST 45TH ST	NNE 1/4 - 1/2 (0.289 mi.)	DJ2624	620
Spill Date: 2004-11-16 Spill Number/Closed Date: 0409101 / 2005-02-04 Site ID: 333755				
APT COMPLEX TTF	17-19 WEST 45TH	NE 1/4 - 1/2 (0.289 mi.)	DJ2625	620
Spill Date: 2013-01-10 Spill Number/Closed Date: 1214462 / 2014-05-22 Site ID: 477707				
WEST 46TH ST & 5TH A	WEST 46TH ST / 5TH A	NE 1/4 - 1/2 (0.329 mi.)	2647	625
Spill Date: 1995-02-21 Spill Number/Closed Date: 9415266 / 2003-02-24 Site ID: 216866				
FM RING ASSOCIATES	20 W. 47TH ST	NE 1/4 - 1/2 (0.366 mi.)	DZ2670	631
Spill Date: 2000-03-10				

Spill Number/Closed Date: 9913942 / 2003-11-02
Site ID: 250181

15 WEST 47TH ST/MANH Spill Date: 1990-06-14 Spill Number/Closed Date: 9002949 / 1995-03-30 Site ID: 195030	15 WEST 47TH STREET	NE 1/4 - 1/2 (0.388 mi.)	DZ2693	636
SPILL NUMBER 0000763 Spill Date: 2000-04-19 Spill Number/Closed Date: 0000763 / 2000-04-19 Site ID: 255683	6 W 48TH ST	NE 1/4 - 1/2 (0.412 mi.)	EN2722	643
APARTMENT BUILDING Spill Date: 2004-04-13 Spill Number/Closed Date: 0400386 / 2004-04-28 Site ID: 168861	6-8 WEST 48TH STREET	NE 1/4 - 1/2 (0.412 mi.)	EN2723	643
400 MADISON AVE Spill Date: 2005-03-28 Spill Number/Closed Date: 0413471 / 2005-04-26 Site ID: 342584	***400 MADISON AVE***	***NE 1/4 - 1/2 (0.420 mi.)***	***EO2728***	***644***
TTF 400 MADISON AVE Spill Date: 2005-04-06 Spill Number/Closed Date: 0500267 / 2005-04-11 Site ID: 343184	400 MADISON AVE.	NE 1/4 - 1/2 (0.420 mi.)	EO2729	645

Lower Elevation	Address	Direction / Distance	Map ID	Page
53 WEST 36TH ST Spill Date: 2004-03-03 Spill Number/Closed Date: 0313264 / 2004-03-03 Site ID: 80796	53 W. 36TH ST.	0 - 1/8 (0.000 mi.)	G174	51
COMMERCIAL TTF Spill Date: 2014-09-23 Spill Number/Closed Date: 1406675 / 2016-07-11 Site ID: 500155	70 W 36TH STREET	0 - 1/8 (0.000 mi.)	H240	67
COMERCIAL/APARTMENTS Spill Date: 2004-09-20 Spill Number/Closed Date: 0406773 / 2006-09-12 Site ID: 236214	1000 6TH AVE	NW 0 - 1/8 (0.004 mi.)	E344	91
990 6TH AVE - BLDG. Spill Date: 1994-01-21 Spill Number/Closed Date: 9312403 / 1994-01-22 Site ID: 139823	***990 6TH AVENUE***	***WNW 0 - 1/8 (0.004 mi.)***	***E345***	***91***
MULTIPLE USE BLDG - Spill Date: 2014-09-30 Spill Number/Closed Date: 1406896 / 2014-12-31 Site ID: 500388	366 5TH AVE	SSE 0 - 1/8 (0.016 mi.)	L533	135
OXFORD UNIVERSITY PR Spill Date: 1995-01-06 Spill Number/Closed Date: 9413330 / 1995-01-06 Site ID: 105294	365 5TH AVENUE	SSE 0 - 1/8 (0.023 mi.)	Q554	140
4 EAST 34TH STREET Spill Date: 1995-01-27	***4 EAST 34TH STREET***	***SSE 0 - 1/8 (0.061 mi.)***	***Q755***	***186***

Spill Number/Closed Date: 9414259 / 1995-02-06
Site ID: 89411

Not reported	***1359 BROADWAY***	***WNW 0 - 1/8 (0.077 mi.)***	***W899***	***220***
Spill Date: 2004-02-06 Spill Number/Closed Date: 0312367 / 2004-02-09 Site ID: 307075				
1400 BROADWAY	***1400 BROADWAY***	***NNW 0 - 1/8 (0.080 mi.)***	***Z919***	***225***
Spill Date: 1991-10-09 Spill Number/Closed Date: 9107344 / 1991-10-10 Site ID: 209723				
339 5TH AVENUE	339 5TH AVENUE	S 0 - 1/8 (0.088 mi.)	AE971	237
Spill Date: 1993-11-11 Spill Number/Closed Date: 9309720 / 1993-11-12 Site ID: 156384				
1410 BRODAWAY OFFICE	1410 BROADWAY	NNW 0 - 1/8 (0.091 mi.)	AI1013	247
Spill Date: 1996-01-30 Spill Number/Closed Date: 9513787 / 2003-02-11 Site ID: 226089				
ROADWAY	1410 BROADWAY	NNW 0 - 1/8 (0.091 mi.)	AI1015	248
Spill Date: 2006-12-28 Spill Number/Closed Date: 0610898 / 2006-12-28 Site ID: 375424				
MANHOLE # 34622	***1ST AVE AND 33RD ST***	***S 0 - 1/8 (0.099 mi.)***	***AE1062***	***258***
Spill Date: 1996-03-05 Spill Number/Closed Date: 9515604 / 1996-03-05 Site ID: 315061				
VAULT 2326	137 W 37TH ST	WNW 0 - 1/8 (0.114 mi.)	AL1204	291
Spill Date: 1999-03-03 Spill Number/Closed Date: 9814472 / 1999-03-05 Site ID: 242457				
TANK ROOM	330 5TH AVE	S 0 - 1/8 (0.119 mi.)	AE1285	309
Spill Date: 2015-07-01 Spill Number/Closed Date: 1503550 / 2015-08-14 Site ID: 509859				
142 WEST 36TH ST/MAN	142 WEST 36TH STREET	W 0 - 1/8 (0.119 mi.)	AN1287	310
Spill Date: 1990-10-15 Spill Number/Closed Date: 9007714 / 1995-05-25 Site ID: 281058				
IN FORNT OF	146 WEST 38TH ST	NW 0 - 1/8 (0.121 mi.)	AL1301	313
Spill Date: 2005-12-16 Spill Number/Closed Date: 0510869 / 2005-12-16 Site ID: 356919				
APARTMENT BUILDING	171 MADISON AVE.	SSE 1/8 - 1/4 (0.144 mi.)	AZ1526	367
Spill Date: 2004-12-28 Spill Number/Closed Date: 0410652 / 2005-03-16 Site ID: 335680				
APT BUILDING	7-9 EAST 32ND ST	S 1/8 - 1/4 (0.153 mi.)	AT1586	381
Spill Date: 2023-02-27 Spill Number/Closed Date: 2209515 / 2024-04-22 Site ID: 648893				
131 WEST 42ND ST/MAN	131 WEST 42ND STREET	N 1/8 - 1/4 (0.154 mi.)	BH1607	386

Spill Date: 1990-02-21
Spill Number/Closed Date: 8911074 / 1990-02-22
Site ID: 71701

159 MADISON AVE	***159 MADISON AVE***	***SSE 1/8 - 1/4 (0.172 mi.)***	***BN1737***	***418***
Spill Date: 2002-04-26 Spill Number/Closed Date: 0200997 / 2002-04-29 Site ID: 176602				
APARTMENT BUILDING Spill Date: 2004-09-08 Spill Number/Closed Date: 0406590 / 2006-07-20 Site ID: 165986	501 7TH AVE.	WNW 1/8 - 1/4 (0.174 mi.)	BI1752	421
499 7TH AVENUE Spill Date: 1993-02-21 Spill Number/Closed Date: 9213026 / 1993-02-23 Site ID: 142539	499 7TH AVENUE	WNW 1/8 - 1/4 (0.175 mi.)	BI1756	422
12 EAST 32ND STREET/ Spill Date: 1988-11-29 Spill Number/Closed Date: 8807249 / 1992-12-04 Site ID: 274630	12 EAST 32ND STREET	S 1/8 - 1/4 (0.179 mi.)	BV1797	431
500 7TH AVENUE Spill Date: 1989-05-04 Spill Number/Closed Date: 8901132 / 2003-02-13 Site ID: 79518	500 7TH AVENUE	WNW 1/8 - 1/4 (0.182 mi.)	BI1835	439
498 SEVENTH AVENUE Spill Date: 2000-09-07 Spill Number/Closed Date: 0006741 / 2000-10-04 Site ID: 85759	498 7TH AVENUE	WNW 1/8 - 1/4 (0.182 mi.)	BI1838	440
E32ND ST ON THE STRE Spill Date: 1998-12-25 Spill Number/Closed Date: 9812034 / 2003-03-03 Site ID: 118010	E.32ND ST/ MADISON A	SSE 1/8 - 1/4 (0.188 mi.)	BN1901	453
APT BUILDING Spill Date: 2014-06-27 Spill Number/Closed Date: 1403340 / 2014-11-05 Site ID: 496693	307 5TH AVE	S 1/8 - 1/4 (0.188 mi.)	BP1904	454
570 7TH AVE Spill Date: 1990-09-25 Spill Number/Closed Date: 9006935 / 2005-12-19 Site ID: 179694	570 7TH AVENUE	NNW 1/8 - 1/4 (0.197 mi.)	BY2015	479
COMMERCIAL LOCATION Spill Date: 2000-09-01 Spill Number/Closed Date: 0006542 / 2008-08-21 Site ID: 79832	875 6TH AV	SW 1/8 - 1/4 (0.201 mi.)	BK2056	489
VAULT #0708 Spill Date: 1996-04-08 Spill Number/Closed Date: 9600319 / 1998-10-01 Site ID: 326607	214 WEST 38TH ST/7TH	NW 1/8 - 1/4 (0.210 mi.)	BS2132	507
BETWEEN 40TH ST & Spill Date: 2002-09-05 Spill Number/Closed Date: 0205816 / 2003-07-17 Site ID: 81030	40TH & 42ND ST/MADIS	ENE 1/8 - 1/4 (0.217 mi.)	CJ2198	522
120 WEST 31ST ST	120 WEST 31ST ST	SW 1/8 - 1/4 (0.224 mi.)	CL2292	543

Spill Date: 1999-08-18 Spill Number/Closed Date: 9905948 / 2006-04-05 Site ID: 308695				
APARTMENT BUILDING - Spill Date: 2012-09-05 Spill Number/Closed Date: 1205628 / 2015-04-07 Site ID: 468590	132 WEST 31ST STREET	SW 1/8 - 1/4 (0.232 mi.)	CD2394	567
HOTEL-VACANT Spill Date: 2005-12-13 Spill Number/Closed Date: 0510701 / 2006-08-08 Site ID: 356722	120 WEST 44TH STREET	N 1/8 - 1/4 (0.233 mi.)	CH2407	570
TTF Spill Date: 2015-08-26 Spill Number/Closed Date: 1505662 / 2016-02-19 Site ID: 513046	1235 BROADWAY	SSW 1/8 - 1/4 (0.234 mi.)	CF2416	572
APARTMENT Spill Date: 2005-05-24 Spill Number/Closed Date: 0502173 / 2005-06-23 Site ID: 346481	***11 WEST 30TH STREET***	***SSW 1/8 - 1/4 (0.241 mi.)***	***CM2510***	***594***
JUSTIN MANAGEMENT LL Spill Date: 2014-02-17 Spill Number/Closed Date: 1310845 / 2014-11-17 Site ID: 491719	3 WEST 30TH ST	SSW 1/8 - 1/4 (0.242 mi.)	CM2524	597
31 EAST 31ST ST Spill Date: 2017-08-18 Spill Number/Closed Date: 1705008 / 2018-11-05 Site ID: 558269	31 EAST 31ST ST	SSE 1/8 - 1/4 (0.242 mi.)	CI2529	598
IN SEWER BEHIND Spill Date: 1999-06-18 Spill Number/Closed Date: 9903175 / 1999-06-18 Site ID: 219575	131 MADISON AVE	S 1/8 - 1/4 (0.245 mi.)	CU2562	605
SPILL NUMBER 9903174 Spill Date: 1999-06-18 Spill Number/Closed Date: 9903174 / 2003-08-25 Site ID: 140321	28 E 31ST ST	S 1/8 - 1/4 (0.247 mi.)	CI2579	609
30TH ST & BROADWAY/M Spill Date: 1990-12-20 Spill Number/Closed Date: 9010217 / 1990-12-20 Site ID: 115376	30TH ST & BROADWAY	SSW 1/4 - 1/2 (0.252 mi.)	DB2607	615
SPILL NUMBER 0104856 Spill Date: 2001-08-06 Spill Date: 2011-04-20 Spill Number/Closed Date: 0104856 / 2003-12-12 Spill Number/Closed Date: 1100694 / 2012-12-20 Site ID: 83731 Site ID: 448110	120 MADISON AV	S 1/4 - 1/2 (0.252 mi.)	CU2608	616
SPILL NUMBER 0008894 Spill Date: 2000-10-31 Spill Number/Closed Date: 0008894 / 2003-03-18 Site ID: 134201	236 W. 40TH ST	NW 1/4 - 1/2 (0.257 mi.)	CQ2609	616
TRAPER'S INCORPORATE	135 WEST 30TH STREET	SW 1/4 - 1/2 (0.261 mi.)	DC2610	616

Spill Date: 1988-02-22
Spill Number/Closed Date: 8709868 / 1992-10-07
Site ID: 91075

237 WEST 35TH ST	237 WEST 35TH ST	WNW 1/4 - 1/2 (0.266 mi.)	DG2611	616
Spill Date: 1998-12-16 Spill Number/Closed Date: 9811630 / 1999-02-11 Site ID: 117113				
7 TIMES SQUARE	7 TIMES SQUARE	N 1/4 - 1/2 (0.267 mi.)	2612	617
Spill Date: 2005-10-31 Spill Number/Closed Date: 0509142 / 2005-11-01 Site ID: 354867				
SPILL NUMBER 0200983	***276 5TH AVE***	***SSW 1/4 - 1/2 (0.268 mi.)***	***2613***	***617***
Spill Date: 2002-04-26 Spill Number/Closed Date: 0200982 / 2002-11-07 Site ID: 63769				
240 WEST 36TH ST./CO	240 WEST 36TH ST.	WNW 1/4 - 1/2 (0.268 mi.)	CR2614	617
Spill Date: 1987-10-07 Spill Number/Closed Date: 8705735 / 1987-10-07 Site ID: 197832				
246 WEST 38TH STREET	246 WEST 38TH STREET	NW 1/4 - 1/2 (0.270 mi.)	DF2615	617
Spill Date: 1994-02-20 Spill Number/Closed Date: 9313628 / 1995-01-09 Site ID: 276385				
MANH EAST SUITE HOTE	371 7TH AVENUE	WSW 1/4 - 1/2 (0.272 mi.)	DC2617	618
Spill Date: 1989-04-25 Spill Number/Closed Date: 8900752 / 1989-04-25 Site ID: 76531				
APARTMENT BLDG	1204 BROADWAY	SSW 1/4 - 1/2 (0.278 mi.)	DB2618	618
Spill Date: 2008-06-30 Spill Number/Closed Date: 0803745 / 2008-12-01 Site ID: 400526				
FISHKIN HOME	130 WEST 30TH STREET	SW 1/4 - 1/2 (0.281 mi.)	2619	618
Spill Date: 2005-02-23 Spill Number/Closed Date: 0412444 / 2006-03-15 Site ID: 337914				
COMMERICAL	247 WEST 38TH STREET	NW 1/4 - 1/2 (0.282 mi.)	DF2620	619
Spill Date: 2018-10-10 Spill Number/Closed Date: 1807375 / Not Reported Site ID: 578137				
RESIENTIAL BUILDING	132 EAST 35TH STREET	SE 1/4 - 1/2 (0.282 mi.)	DH2621	619
Spill Date: 2005-06-10 Spill Number/Closed Date: 0502932 / 2005-10-25 Site ID: 347400				
TANK TEST FAILURE TT	250 WEST 40TH STREET	NW 1/4 - 1/2 (0.287 mi.)	DI2622	619
Spill Date: 2012-03-01 Spill Number/Closed Date: 1113493 / 2012-06-21 Site ID: 461489				
1200 BROADWAY	***1200 BROADWAY***	***SSW 1/4 - 1/2 (0.287 mi.)***	***DB2623***	***619***
Spill Date: 1997-09-02 Spill Number/Closed Date: 9706587 / 1997-09-03 Site ID: 166855				
APT BUILDING TTF	256 WEST 38 ST	NW 1/4 - 1/2 (0.293 mi.)	DK2626	620

Spill Date: 2012-07-09
Spill Number/Closed Date: 1203417 / 2015-11-19
Site ID: 466230

APARTMENT BUILDING	261 WEST 36TH STREET	WNW 1/4 - 1/2 (0.301 mi.)	2628	620
Spill Date: 2001-01-31 Spill Number/Closed Date: 0011776 / 2001-03-22 Site ID: 76906				
VAULT 4761, FEEDER 1	***252 WEST 37TH ST***	***WNW 1/4 - 1/2 (0.302 mi.)***	***DK2629***	***621***
Spill Date: 2004-11-09 Spill Number/Closed Date: 0409059 / 2006-08-18 Site ID: 333697				
NATIONAL CAR RENTAL	252 WEST 40TH ST	NW 1/4 - 1/2 (0.302 mi.)	DI2631	621
Spill Date: 2003-10-29 Spill Date: 1995-05-30 Spill Number/Closed Date: 0308028 / 2005-08-01 Spill Number/Closed Date: 9502512 / 2006-09-05 Site ID: 276927 Site ID: 262504				
102 MADISON AVE/MANH	102 MADISON AVENUE	S 1/4 - 1/2 (0.302 mi.)	DM2632	621
Spill Date: 1991-03-27 Spill Date: 1991-03-28 Spill Number/Closed Date: 9013196 / 1995-03-31 Spill Number/Closed Date: 9013232 / 1995-03-31 Site ID: 176121 Site ID: 176122				
1177 AVE OF AMERICAS	1177 AVE OF THE AMER	NNE 1/4 - 1/2 (0.305 mi.)	DN2633	622
Spill Date: 1993-06-03 Spill Number/Closed Date: 9302881 / 1993-06-03 Site ID: 76407				
RESIDENCE	***136 EAST 36TH ST***	***SE 1/4 - 1/2 (0.306 mi.)***	***2634***	***622***
Spill Date: 2002-01-08 Spill Number/Closed Date: 0109772 / 2005-03-08 Site ID: 257207				
260 WEST 36TH ST	260 WEST 36TH ST	WNW 1/4 - 1/2 (0.309 mi.)	DG2635	622
Spill Date: 1994-12-21 Spill Number/Closed Date: 9412637 / 1994-12-21 Site ID: 320047				
139 E35TH ST	139 E35TH ST	SE 1/4 - 1/2 (0.309 mi.)	DH2636	623
Spill Date: 1996-12-10 Spill Number/Closed Date: 9611158 / 2003-03-03 Site ID: 320008				
APT BUILDING	260 WEST 39 ST	NW 1/4 - 1/2 (0.310 mi.)	2637	623
Spill Date: 2018-07-10 Spill Number/Closed Date: 1803850 / 2018-11-19 Site ID: 572527				
99 MADISON AVE	99 MADISON AVE	S 1/4 - 1/2 (0.313 mi.)	DM2639	623
Spill Date: 1998-10-05 Spill Number/Closed Date: 9808216 / 2003-04-21 Site ID: 224658				
TANK TEST FAILURE	270 W 38TH ST	NW 1/4 - 1/2 (0.314 mi.)	DK2640	623
Spill Date: 2016-08-15				

Spill Number/Closed Date: 1604979 / 2016-08-31
Site ID: 531506

261 5TH AVE //ALSO S — 261 5TH AVE — S 1/4 - 1/2 (0.316 mi.) — DO2641 — 624
Spill Date: 2004-11-11
Spill Number/Closed Date: 0409482 / 2004-12-13
Site ID: 334231

PRIVATE RESIDENCE — 261 5TH AVE — S 1/4 - 1/2 (0.316 mi.) — DO2642 — 624
Spill Date: 2004-11-11
Spill Number/Closed Date: 0409184 / 2005-11-29
Site ID: 334049

MACKLOWE MANAGEMENT — 369 LEXINGTON AV — E 1/4 - 1/2 (0.317 mi.) — DL2643 — 624
Spill Date: 2001-01-04
Spill Number/Closed Date: 0010906 / 2001-10-26
Site ID: 302115

APARTMENT BUILDING — 345 7TH AVE — WSW 1/4 - 1/2 (0.321 mi.) — DP2644 — 624
Spill Date: 2023-11-28
Spill Number/Closed Date: 2307337 / 2023-12-22
Site ID: 659388

UNKNOWN — 440 PARK AVE SOUTH — SSE 1/4 - 1/2 (0.326 mi.) — DQ2646 — 625
Spill Date: 1998-10-03
Spill Date: 2017-12-04
Spill Number/Closed Date: 9808258 / 1998-10-08
Spill Number/Closed Date: 1708343 / 2018-03-01
Site ID: 280480
Site ID: 564745

COMMERCIAL PROPERTY — 49 WEST 28TH ST — SSW 1/4 - 1/2 (0.336 mi.) — DS2649 — 626
Spill Date: 2022-03-21
Spill Number/Closed Date: 2110628 / 2022-10-04
Site ID: 634698

Not reported — 366 MADISON AVENUE — NE 1/4 - 1/2 (0.336 mi.) — DT2650 — 626
Spill Date: 2004-02-13
Spill Number/Closed Date: 0312658 / 2004-03-11
Site ID: 105354

TIMES SQUARE HOTEL — 255 WEST 43RD STREET — NNW 1/4 - 1/2 (0.339 mi.) — DR2653 — 626
Spill Date: 1997-09-19
Spill Number/Closed Date: 9707270 / 1997-09-20
Site ID: 259261

LNF PLATING — 535 8 AVE. — WNW 1/4 - 1/2 (0.352 mi.) — DW2656 — 627
Spill Date: 1994-01-17
Spill Number/Closed Date: 9313545 / 1994-02-18
Site ID: 209549

COMMERICAL BUILDING — 432 PARK AVE SOUTH — S 1/4 - 1/2 (0.357 mi.) — DQ2658 — 628
Spill Date: 2016-09-15
Spill Number/Closed Date: 1606029 / 2021-07-20
Site ID: 532617

APRT — 505 8TH AVE — WNW 1/4 - 1/2 (0.359 mi.) — DX2660 — 628
Spill Date: 2006-08-17
Spill Number/Closed Date: 0605725 / 2007-03-26
Site ID: 368946

333 SEVENTH AVENUE R — 333 7TH AVE — WSW 1/4 - 1/2 (0.360 mi.) — DP2663 — 629
Spill Date: 2013-08-06

Spill Number/Closed Date: 1304944 / 2023-04-20 Site ID: 485495				
ROTTEN VENT PIPE - T Spill Date: 2012-09-24 Spill Number/Closed Date: 1206250 / 2016-05-05 Site ID: 469244	38 WEST 28 TH ST	SSW 1/4 - 1/2 (0.361 mi.)	DS2664	629
1170 BROADWAY Spill Date: 2002-12-31 Spill Number/Closed Date: 0209935 / 2005-05-11 Site ID: 322320	1170 BROADWAY	SSW 1/4 - 1/2 (0.363 mi.)	DU2665	629
2 SNIFFEN COURT/MANH Spill Date: 1990-11-06 Spill Number/Closed Date: 9008590 / 1990-11-06 Site ID: 269120	***2 SNIFFEN COURT***	***SE 1/4 - 1/2 (0.363 mi.)***	***DY2666***	***630***
28-28 WEST 28TH ST Spill Date: 1988-09-19 Spill Number/Closed Date: 8805273 / 1992-09-30 Spill Number/Closed Date: 8805274 / 1992-09-30 Site ID: 216726 Site ID: 216727	28-28 WEST 28TH STRE	SSW 1/4 - 1/2 (0.364 mi.)	DU2667	630
OFFICE BUILDING Spill Date: 2004-02-02 Spill Number/Closed Date: 0312186 / 2005-08-15 Site ID: 198614	245 5TH AVE	SSW 1/4 - 1/2 (0.364 mi.)	DO2668	630
M B HAMPTONS LLC. - Spill Date: 1998-08-14 Spill Number/Closed Date: 9806038 / 2014-11-28 Site ID: 60072	224 WEST 30TH STREET	WSW 1/4 - 1/2 (0.368 mi.)	EA2671	631
330 7TH AVENUE Spill Date: 1995-06-26 Spill Number/Closed Date: 9503741 / 1995-06-26 Site ID: 214069	330 7TH AVENUE	WSW 1/4 - 1/2 (0.370 mi.)	DP2673	631
CENTAUR PROPERTIES Spill Date: 2003-01-17 Spill Date: 2003-01-20 Spill Number/Closed Date: 0210483 / 2003-01-21 Spill Number/Closed Date: 0210555 / 2004-01-02 Site ID: 303093 Site ID: 128560	76 MADISON AVE	S 1/4 - 1/2 (0.373 mi.)	2674	631
222 PARK AVE S Spill Date: 1992-01-13 Spill Number/Closed Date: 9110674 / 1992-01-30 Site ID: 89628	222 PARK AVE S/HERON	ENE 1/4 - 1/2 (0.373 mi.)	2675	632
APARTMENT Spill Date: 2007-02-28 Spill Number/Closed Date: 0612862 / 2008-09-03 Site ID: 377801	165 EAST 35TH STREET	SE 1/4 - 1/2 (0.373 mi.)	DY2676	632
105 EAST 29TH STREET Spill Date: 2003-02-12 Spill Number/Closed Date: 0211319 / 2013-07-10 Site ID: 172259	***105 EAST 29TH ST***	***SSE 1/4 - 1/2 (0.375 mi.)***	***EB2677***	***632***
SPILL NUMBER 0009566	175 LEXINGTON AVE	SSE 1/4 - 1/2 (0.379 mi.)	EC2678	632

Spill Date: 2000-11-21
Spill Number/Closed Date: 0009566 / 2003-02-24
Site ID: 216930

419 PARK AVE SOUTH — 419 PARK AVE SOUTH — SSE 1/4 - 1/2 (0.379 mi.) — EB2679 — 633
Spill Date: 2003-01-29
Spill Number/Closed Date: 0210827 / 2003-01-30
Site ID: 193510

UNKNOWN BUILDING - T — 419 PARK AVE SOUTH — SSE 1/4 - 1/2 (0.379 mi.) — EB2680 — 633
Spill Date: 2011-10-07
Spill Number/Closed Date: 1108615 / 2016-11-16
Site ID: 456356

CLOSED-LACKOF RECENT — 132 EAST 31ST STREET — SSE 1/4 - 1/2 (0.380 mi.) — EC2681 — 633
Spill Date: 1990-03-05
Spill Number/Closed Date: 8911442 / 2003-03-04
Site ID: 74057

SPILL NUMBER 0305274 — 162 E 33RD ST — SE 1/4 - 1/2 (0.381 mi.) — ED2683 — 634
Spill Date: 2003-08-18
Spill Number/Closed Date: 0305274 / 2003-11-24
Site ID: 130348

113 E. 29TH ST — 113 E. 29TH ST — SSE 1/4 - 1/2 (0.383 mi.) — EB2685 — 634
Spill Date: 1994-11-19
Spill Number/Closed Date: 9411123 / 1994-11-19
Site ID: 118313

113 EAST 29TH STREET — 113 EAST 29TH STREET — SSE 1/4 - 1/2 (0.383 mi.) — EB2686 — 634
Spill Date: 1994-03-06
Spill Date: 1995-02-16
Spill Number/Closed Date: 9314240 / 1994-03-07
Spill Number/Closed Date: 9415104 / 1995-02-16
Site ID: 114042
Site ID: 287967

166 EAST 34 — ***166 EAST 34TH ST*** — ***SE 1/4 - 1/2 (0.384 mi.)*** — ***EE2687*** — ***635***
Spill Date: 2005-04-26
Spill Number/Closed Date: 0501096 / 2006-01-18
Site ID: 344234

307 W 39TH STREET — ***307 W 39TH STREET*** — ***NW 1/4 - 1/2 (0.384 mi.)*** — ***EF2688*** — ***635***
Spill Date: 1996-05-21
Spill Number/Closed Date: 9602492 / 1997-12-31
Site ID: 153365

307 WEST 36TH STREET — 307 WEST 36TH STREET — WNW 1/4 - 1/2 (0.384 mi.) — DW2689 — 635
Spill Date: 1993-01-25
Spill Number/Closed Date: 9212082 / 1993-07-10
Site ID: 288307

OFFICE BUILDING — 45 WEST 27TH STREET — SSW 1/4 - 1/2 (0.385 mi.) — EG2690 — 636
Spill Date: 2004-12-22
Spill Number/Closed Date: 0410691 / 2006-08-10
Site ID: 335726

APARTMENT/COMMERCIAL — 109 WSET 27TH STREET — SW 1/4 - 1/2 (0.386 mi.) — EH2691 — 636
Spill Date: 2004-07-30
Spill Number/Closed Date: 0404673 / 2006-03-07
Site ID: 164100

SPILL NUMBER 9814178 — ***115 WEST 27TH ST*** — ***SW 1/4 - 1/2 (0.389 mi.)*** — ***EH2694*** — ***637***

Spill Date: 1998-10-08
Spill Number/Closed Date: 9808491 / 1998-10-20
Site ID: 152351

APARTMENT	115 WEST 27TH STREET	SW 1/4 - 1/2 (0.389 mi.)	EH2695	637
Spill Date: 2006-03-14 Spill Number/Closed Date: 0514291 / 2006-04-28 Site ID: 360982				
115 W 27TH ST	***115 W 27TH ST***	***SW 1/4 - 1/2 (0.389 mi.)***	***EH2696***	***637***
Spill Date: 1998-10-07 Spill Number/Closed Date: 9808374 / 2006-05-30 Site ID: 255553				
COMMERCIAL PROPERTY	150 W 47TH ST	N 1/4 - 1/2 (0.390 mi.)	EI2697	638
Spill Date: 2000-07-27 Spill Number/Closed Date: 0007888 / 2004-05-28 Site ID: 250226				
BASEMENT	214 WEST 29TH ST	WSW 1/4 - 1/2 (0.391 mi.)	EJ2698	638
Spill Date: 2014-10-07 Spill Number/Closed Date: 1407100 / 2015-03-16 Site ID: 500599				
478 3RD AVENUE	478 3RD AVENUE	SE 1/4 - 1/2 (0.402 mi.)	ED2705	639
Spill Date: 1993-12-07 Spill Number/Closed Date: 9310828 / 1993-12-07 Site ID: 319288				
STORE	48 WEST 27TH STREET	SSW 1/4 - 1/2 (0.406 mi.)	EG2709	640
Spill Date: 1999-03-30 Spill Number/Closed Date: 9815530 / 2000-08-04 Site ID: 187497				
JUSTIN PROPERTIES	153 W 27TH ST	SW 1/4 - 1/2 (0.409 mi.)	EK2710	640
Spill Date: 2000-09-14 Spill Number/Closed Date: 0007013 / 2003-03-04 Site ID: 260260				
COMMERCIAL BUILDING	153 WEST 27TH STREET	SW 1/4 - 1/2 (0.409 mi.)	EK2711	640
Spill Date: 2004-03-17 Spill Number/Closed Date: 0313783 / 2004-04-02 Site ID: 281105				
SPILL NUMBER 0208979	28 WEST 27TH ST	SSW 1/4 - 1/2 (0.410 mi.)	EG2714	641
Spill Date: 2002-12-02 Spill Number/Closed Date: 0208979 / 2002-12-03 Site ID: 104111				
UNKNOWN TTF	12 WEST 27TH ST	SSW 1/4 - 1/2 (0.410 mi.)	EM2715	641
Spill Date: 2011-01-11 Spill Number/Closed Date: 1010552 / 2011-04-19 Site ID: 444163				
APARTMENT BLDG	***12 WEST 27TH STREET***	***SSW 1/4 - 1/2 (0.410 mi.)***	***EM2716***	***641***
Spill Date: 1995-10-06 Spill Number/Closed Date: 9508284 / 2010-03-10 Site ID: 278722				
SPILL NUMBER 9812742	12 W 27TH ST	SSW 1/4 - 1/2 (0.410 mi.)	EM2717	642
Spill Date: 1999-01-16 Spill Number/Closed Date: 9812742 / 1999-01-18 Site ID: 266625				
MIXED USE BLDG	305 7TH AVE	SW 1/4 - 1/2 (0.411 mi.)	EK2718	642

Spill Date: 2015-08-20
Spill Number/Closed Date: 1505468 / 2015-10-19
Site ID: 512833

UNDERGROUND TTF	245 WEST 29TH STREET	WSW 1/4 - 1/2 (0.411 mi.)	EA2719	642
Spill Date: 2012-03-13 Spill Number/Closed Date: 1113867 / 2012-07-27 Site ID: 461888				
APARTNMENT BUILDING	245 W 29TH ST	WSW 1/4 - 1/2 (0.411 mi.)	EA2720	642
Spill Date: 2012-03-12 Spill Number/Closed Date: 1113817 / 2012-11-27 Site ID: 461834				
232 W. 29TH ST.	232 W. 29TH STREET	WSW 1/4 - 1/2 (0.415 mi.)	EJ2726	644
Spill Date: 1994-10-24 Spill Number/Closed Date: 9409873 / 1994-10-24 Site ID: 240001				
157 W 47TH ST/QUALIT	157 W 47TH ST	N 1/4 - 1/2 (0.416 mi.)	EI2727	644
Spill Date: 1991-08-20 Spill Number/Closed Date: 9105450 / 1992-02-26 Site ID: 150310				
LESOTHO CONSULATE	204 EAST 39TH STREET	ESE 1/4 - 1/2 (0.420 mi.)	2730	645
Spill Date: 2005-12-07 Spill Number/Closed Date: 0510527 / 2005-12-12 Site ID: 356518				
7017 PROPERTY OWNER	***701 7TH AVE***	***N 1/4 - 1/2 (0.424 mi.)***	***2733***	***645***
Spill Date: 2005-04-29 Spill Number/Closed Date: 0501223 / 2006-06-30 Site ID: 344455				
CLANDORF RESIDENCE	***145 EAST 30TH ST***	***SSE 1/4 - 1/2 (0.425 mi.)***	***EC2734***	***646***
Spill Date: 2004-04-05 Spill Number/Closed Date: 0400144 / 2005-05-06 Site ID: 199027				
330 W. 36TH ST	330 W. 36TH ST	WNW 1/4 - 1/2 (0.425 mi.)	EL2735	646
Spill Date: 1994-10-13 Spill Number/Closed Date: 9409495 / 1994-10-17 Site ID: 76938				
400 8TH AVE	***400 8TH AVE***	***WSW 1/4 - 1/2 (0.427 mi.)***	***EP2736***	***646***
Spill Date: 1994-11-23 Spill Number/Closed Date: 9411284 / 1994-11-23 Site ID: 236957				
X - TTF	208-210 EAST 34TH ST	SE 1/4 - 1/2 (0.428 mi.)	EE2737	647
Spill Date: 1998-08-17 Spill Number/Closed Date: 9806125 / 2014-11-28 Site ID: 329833				
SCHUBERT COURT THEAT	138 WEST 48TH ST	NNE 1/4 - 1/2 (0.431 mi.)	2741	647
Spill Date: 2000-11-10 Spill Number/Closed Date: 0009258 / 2003-04-11 Site ID: 108986				
148 W 48TH ST/MANH/K	148 WEST 48TH ST	NNE 1/4 - 1/2 (0.433 mi.)	EI2745	648
Spill Date: 1987-12-07 Spill Number/Closed Date: 8707661 / 1993-11-03 Site ID: 127413				
COMMERCIAL BLDG	55 W 26TH ST	SSW 1/4 - 1/2 (0.437 mi.)	2747	649

Spill Date: 1999-04-06
Spill Number/Closed Date: 9900203 / 2002-11-29
Site ID: 154854

APARTMENT BUILDING	1141 BROADWAY	SSW 1/4 - 1/2 (0.439 mi.)	EM2748	649
Spill Date: 2004-01-22 Spill Number/Closed Date: 0311861 / 2004-09-10 Site ID: 303589				
135 WEST 26TH STREET	135 WEST 26TH ST	SW 1/4 - 1/2 (0.443 mi.)	EU2758	651
Spill Date: 2000-11-16 Spill Number/Closed Date: 0009418 / 2000-11-17 Site ID: 226990				
131 WEST 26TH STREET	131 WEST 26TH STREET	SW 1/4 - 1/2 (0.445 mi.)	EU2759	651
Spill Date: 1998-12-11 Spill Number/Closed Date: 9811447 / 1999-02-11 Site ID: 163270				
CONSTRUCTION	679 3RD AVE	E 1/4 - 1/2 (0.447 mi.)	2760	651
Spill Date: 2007-05-22 Spill Number/Closed Date: 0702152 / 2007-09-25 Site ID: 381817				
SMITH BARNEY	***333 WEST 34TH ST***	***WNW 1/4 - 1/2 (0.449 mi.)***	***2761***	***651***
Spill Date: 2003-09-02 Spill Number/Closed Date: 0305833 / 2005-11-14 Site ID: 285598				
BUCHBINDER RESIDENCE	211 EAST 33RD ST	SE 1/4 - 1/2 (0.450 mi.)	2762	652
Spill Date: 1997-05-06 Spill Number/Closed Date: 9701574 / 1997-05-06 Site ID: 153483				
RESIDENCE	222 E 35TH ST	SE 1/4 - 1/2 (0.457 mi.)	2765	652
Spill Date: 2001-03-01 Spill Number/Closed Date: 0012773 / 2003-07-31 Site ID: 132364				
TTF- COMMERCIAL	336 W 37TH ST	WNW 1/4 - 1/2 (0.458 mi.)	ER2766	653
Spill Date: 2014-07-23 Spill Number/Closed Date: 1404416 / 2016-09-06 Site ID: 497813				
142 EAST 29TH ST.	142 EAST 29TH ST.	SSE 1/4 - 1/2 (0.458 mi.)	2767	653
Spill Date: 1987-08-26 Spill Number/Closed Date: 8704380 / 1993-11-05 Site ID: 64593				
APT BUILDING	212 5 AVE	SSW 1/4 - 1/2 (0.459 mi.)	2768	653
Spill Date: 2015-01-30 Spill Number/Closed Date: 1410595 / 2015-01-30 Site ID: 504289				
222 EAST 40TH ST	***222 EAST 40TH STREET***	***ESE 1/4 - 1/2 (0.460 mi.)***	***2769***	***653***
Spill Date: 2002-02-26 Spill Number/Closed Date: 0111214 / 2002-07-10 Site ID: 101378				
304 W 30TH ST	304 W 30TH ST	W 1/4 - 1/2 (0.462 mi.)	EP2774	654
Spill Date: 1991-12-21 Spill Number/Closed Date: 9110058 / 1991-12-21 Site ID: 84080				
114 COMMUNITY CLEANE	***114 LEXINGTON AVE***	***SSE 1/4 - 1/2 (0.464 mi.)***	***2775***	***655***

Spill Date: 1989-10-09
Spill Number/Closed Date: 8906725 / 1989-10-09
Site ID: 79175

APRT BUILDING -TTF | 315-325 WEST 30TH ST | W 1/4 - 1/2 (0.466 mi.) | EV2776 | 655
Spill Date: 2005-05-06
Spill Number/Closed Date: 0501515 / 2005-10-25
Site ID: 345683

330 WEST 43RD STREET | 330 WEST 43RD STREET | NNW 1/4 - 1/2 (0.471 mi.) | EQ2777 | 655
Spill Date: 1996-01-15
Spill Number/Closed Date: 9512825 / 1996-01-16
Site ID: 107700

SPILL NUMBER 0208834 | 142 WEST 26TH ST | SW 1/4 - 1/2 (0.471 mi.) | EU2778 | 655
Spill Date: 2002-11-26
Spill Number/Closed Date: 0208834 / 2004-04-08
Site ID: 186505

360 W 36TH ST | 360 W 36TH ST | WNW 1/4 - 1/2 (0.472 mi.) | EW2779 | 656
Spill Date: 1997-03-07
Spill Number/Closed Date: 9614241 / 1997-03-07
Site ID: 189809

357 W 35TH ST/NYPD | 357 W 35TH ST | WNW 1/4 - 1/2 (0.473 mi.) | EW2780 | 656
Spill Date: 1991-12-01
Spill Number/Closed Date: 9109281 / 1991-12-01
Site ID: 187720

MIDTOWN SOUTH PRECIN | 357 WEST 35TH STREET | WNW 1/4 - 1/2 (0.473 mi.) | EW2781 | 656
Spill Date: 2001-03-22
Spill Number/Closed Date: 0100463 / 2005-01-10
Site ID: 79052

SPILL NUMBER 0211441 | 146 EAST 46TH ST | ENE 1/4 - 1/2 (0.478 mi.) | 2782 | 657
Spill Date: 2003-02-17
Spill Number/Closed Date: 0211441 / 2003-06-30
Site ID: 257210

SIDEWALK | 116 EAST 27TH ST | S 1/4 - 1/2 (0.483 mi.) | EZ2786 | 657
Spill Date: 1999-02-20
Spill Number/Closed Date: 9814041 / 2003-02-25
Site ID: 293694

SEE SPILL# 04-09264 | 254 WEST 47TH STREET | N 1/4 - 1/2 (0.483 mi.) | FA2787 | 658
Spill Date: 2004-11-12
Spill Date: 2004-11-11
Spill Number/Closed Date: 0409264 / 2004-11-23
Spill Number/Closed Date: 0409483 / 2005-09-30
Site ID: 333832
Site ID: 334232

240 E 38TH ST/MANH/N | 240 EAST 38TH STREET | ESE 1/4 - 1/2 (0.485 mi.) | FB2788 | 658
Spill Date: 1989-10-02
Spill Number/Closed Date: 8906478 / 1995-06-20
Site ID: 198011

CON EDISON | 256 W 47TH ST & 8TH | N 1/4 - 1/2 (0.490 mi.) | FA2791 | 659
Spill Date: 2021-04-28
Spill Number/Closed Date: 2100848 / 2021-06-24
Site ID: 618537

127-131 WEST 25TH ST | 127-131 WEST 25TH ST | SW 1/4 - 1/2 (0.490 mi.) | EU2792 | 659

Spill Date: 1995-02-04
Spill Number/Closed Date: 9414568 / 1995-02-07
Site ID: 188880

OLD GAS STATION — 276 7TH AVE — SW 1/4 - 1/2 (0.490 mi.) — FC2794 — 659
Spill Date: 1999-01-29
Spill Number/Closed Date: 9813276 / 2002-10-24
Site ID: 116261

734-754 AVE OF AMERI — 750 6TH AVE — SW 1/4 - 1/2 (0.493 mi.) — FD2796 — 660
Spill Date: 1990-03-20
Spill Number/Closed Date: 8912052 / 2001-12-31
Site ID: 287804

243 E. 38TH ST — 243 E. 38TH ST — ESE 1/4 - 1/2 (0.497 mi.) — FB2797 — 660
Spill Date: 2003-09-17
Spill Number/Closed Date: 0306430 / 2004-07-23
Site ID: 191704

TANK TEST FAIL — 320 W 30TH ST — W 1/4 - 1/2 (0.497 mi.) — EV2798 — 660
Spill Date: 2014-11-04
Spill Number/Closed Date: 1408046 / 2016-08-12
Site ID: 501596

SPILL NUMBER 0208080 — 105 E 26TH ST — S 1/4 - 1/2 (0.498 mi.) — EZ2799 — 660
Spill Date: 2002-11-04
Spill Number/Closed Date: 0208080 / 2002-11-04
Site ID: 304895

Lists of state and tribal registered storage tanks

NY UST: A review of the NY UST list, as provided by EDR, has revealed that there are 46 NY UST sites within approximately 0.25 miles of the target property.

Equal/Higher Elevation	Address	Direction / Distance	Map ID	Page
40TH STREET TENANTS	***32 WEST 40TH STREET***	***0 - 1/8 (0.000 mi.)***	***B17***	***13***
Database: UST, Date of Government Version: 03/19/2024				
BWW 39 COMPANY	37 WEST 39TH STREET	0 - 1/8 (0.000 mi.)	A31	16
Database: UST, Date of Government Version: 03/19/2024				
32 W. 39TH MIDTOWN P	***32 WEST 39TH STREET***	***0 - 1/8 (0.000 mi.)***	***B56***	***22***
Database: UST, Date of Government Version: 03/19/2024				
39-48 W 38TH STREET	***39-43 W 38TH ST***	***0 - 1/8 (0.000 mi.)***	***C83***	***29***
Database: UST, Date of Government Version: 03/19/2024				
39 WEST 38TH STREET	39 WEST 38 STREET	0 - 1/8 (0.000 mi.)	C93	31
Database: UST, Date of Government Version: 03/19/2024				
ABNER PROPERTIES COM	37 WEST 37TH STREET	0 - 1/8 (0.000 mi.)	F143	43
Database: UST, Date of Government Version: 03/19/2024				
STATECOURT ENTERPRIS	20 WEST 36TH STREET	0 - 1/8 (0.000 mi.)	I260	71
Database: UST, Date of Government Version: 03/19/2024				
8-10 WEST 36TH STREE	8-10 WEST 36TH STREE	0 - 1/8 (0.000 mi.)	I288	78
Database: UST, Date of Government Version: 03/19/2024				
AMERICAN STANDARD BU	40 WEST 40TH STREET	NE 0 - 1/8 (0.015 mi.)	B518	131
Database: UST, Date of Government Version: 03/19/2024				

EXECUTIVE SUMMARY

Equal/Higher Elevation	Address	Direction / Distance	Map ID	Page
9 EAST 37TH ASSOCIAT Database: UST, Date of Government Version: 03/19/2024	9 EAST 37TH ST	ESE 0 - 1/8 (0.056 mi.)	V722	178
9 EAST 38TH STREET R Database: UST, Date of Government Version: 03/19/2024	***9 EAST 38TH STREET***	***E 0 - 1/8 (0.062 mi.)***	***X805***	***198***
15 E 36 ST Database: UST, Date of Government Version: 03/19/2024	15 EAST 36TH STREET	SE 0 - 1/8 (0.070 mi.)	AC845	208
501 FIFTH AVE COMPAN Database: UST, Date of Government Version: 03/19/2024	501 5TH AVENUE	ENE 0 - 1/8 (0.123 mi.)	AS1314	315
MONTEREY AT PARK Database: UST, Date of Government Version: 03/19/2024	30 PARK AVENUE	SE 1/8 - 1/4 (0.180 mi.)	BX1808	433
40 PARK AVE Database: UST, Date of Government Version: 03/19/2024	40 PARK AVENUE	SE 1/8 - 1/4 (0.180 mi.)	BX1817	435
16 PARK AVENUE Database: UST, Date of Government Version: 03/19/2024	16 PARK AVENUE	SE 1/8 - 1/4 (0.180 mi.)	BQ1819	436
FDNY ENGINE CO 65 Database: UST, Date of Government Version: 03/19/2024	33 WEST 43RD STREET	NE 1/8 - 1/4 (0.193 mi.)	BU1974	470
APARTMENT/PROFESS BU Database: UST, Date of Government Version: 03/19/2024	109 EAST 38TH STREET	ESE 1/8 - 1/4 (0.249 mi.)	DD2587	611

Lower Elevation	Address	Direction / Distance	Map ID	Page
990 AVE OF THE AMERI Database: UST, Date of Government Version: 03/19/2024	990 AVENUE OF THE AM	0 - 1/8 (0.000 mi.)	E163	49
411-421 WEST 35TH ST Database: UST, Date of Government Version: 03/19/2024	41-421 WEST 35TH STR	0 - 1/8 (0.000 mi.)	I268	73
38 & 6 ASSOCIATES Database: UST, Date of Government Version: 03/19/2024	102 WEST 38 STREET	NW 0 - 1/8 (0.032 mi.)	E581	146
21-23 W 34TH ST Database: UST, Date of Government Version: 03/19/2024	21-23 W 34TH ST	SSW 0 - 1/8 (0.036 mi.)	R594	149
4 EAST 34TH STREET Database: UST, Date of Government Version: 03/19/2024	***4 EAST 34TH STREET***	***SSE 0 - 1/8 (0.061 mi.)***	***Q755***	***186***
40 WEST 34TH ST OWNE Database: UST, Date of Government Version: 03/19/2024	40 WEST 34TH STREET	SSW 0 - 1/8 (0.065 mi.)	U820	202
1400 BROADWAY Database: UST, Date of Government Version: 03/19/2024	1400 BROADWAY	NNW 0 - 1/8 (0.080 mi.)	Z918	225
THE MAGELLAN Database: UST, Date of Government Version: 03/19/2024	35-39 WEST 33RD STRE	SSW 0 - 1/8 (0.091 mi.)	AH1011	247
10 EAST 33RD STREET Database: UST, Date of Government Version: 03/19/2024	10 EAST 33RD STREET	S 1/8 - 1/4 (0.129 mi.)	AT1373	329
12 EAST 33RD STREET Database: UST, Date of Government Version: 03/19/2024	12 EAST 33RD STREET	SSE 1/8 - 1/4 (0.130 mi.)	AT1389	334
1431 BROADWAY (AKA 1 Database: UST, Date of Government Version: 03/19/2024	1431 BROADWAY (AKA 1	NNW 1/8 - 1/4 (0.145 mi.)	AU1541	370
7-9 E 32 ST Database: UST, Date of Government Version: 03/19/2024	7-9 EAST 32ND STREET	S 1/8 - 1/4 (0.153 mi.)	AT1587	381
FASHION TOWER Database: UST, Date of Government Version: 03/19/2024	491 SEVENTH AVENUE	WNW 1/8 - 1/4 (0.175 mi.)	BI1764	423

EXECUTIVE SUMMARY

Lower Elevation	Address	Direction / Distance	Map ID	Page
VORNADO NEW YORK RR1 Database: UST, Date of Government Version: 03/19/2024	435 SEVENTH AVENUE	W 1/8 - 1/4 (0.181 mi.)	BC1829	438
550 SEVENTH AVENUE Database: UST, Date of Government Version: 03/19/2024	550 SEVENTH AVENUE	NNW 1/8 - 1/4 (0.184 mi.)	BY1860	445
307 FIFTH AVENUE Database: UST, Date of Government Version: 03/19/2024	307 FIFTH AVENUE	S 1/8 - 1/4 (0.188 mi.)	BP1905	454
1255 BROADWAY Database: UST, Date of Government Version: 03/19/2024	1255 BROADWAY	SW 1/8 - 1/4 (0.188 mi.)	BK1920	457
875 AVENUE OF AMERIC Database: UST, Date of Government Version: 03/19/2024	101 WEST 31ST STREET	SW 1/8 - 1/4 (0.193 mi.)	BK1978	470
302 FIFTH LLC Database: UST, Date of Government Version: 03/19/2024	302 FIFTH AVENUE	S 1/8 - 1/4 (0.194 mi.)	BP1984	472
44 WHITE ST CORP Database: UST, Date of Government Version: 03/19/2024	17 WEST 31ST ST	SSW 1/8 - 1/4 (0.195 mi.)	BM1996	475
149 MADISON AVE Database: UST, Date of Government Version: 03/19/2024	149 MADISON AVENUE	SSE 1/8 - 1/4 (0.201 mi.)	CI2061	490
W 30TH ST. SUBSTATIO Database: UST, Date of Government Version: 03/19/2024	14-22 WEST 31ST STRE	SSW 1/8 - 1/4 (0.216 mi.)	CM2190	520
1239 OPERATING CORPO Database: UST, Date of Government Version: 03/19/2024	1239 BROADWAY	SSW 1/8 - 1/4 (0.222 mi.)	CF2273	539
HOTEL LE MARQUIS Database: UST, Date of Government Version: 03/19/2024	12 EAST 31ST STREET	S 1/8 - 1/4 (0.226 mi.)	BV2313	548
EOS NOMAD Database: UST, Date of Government Version: 03/19/2024	855 AVENUE OF THE AM	SW 1/8 - 1/4 (0.227 mi.)	CL2330	552
FDNY ENG. CO. 26 Database: UST, Date of Government Version: 03/19/2024	220 WEST 37TH STREET	WNW 1/8 - 1/4 (0.237 mi.)	CR2462	582
EMPIRE STATE LOFTS, Database: UST, Date of Government Version: 03/19/2024	11 WEST 30TH STREET	SSW 1/8 - 1/4 (0.241 mi.)	CM2507	593
ENGINE COMPANY 1 / L Database: UST, Date of Government Version: 03/19/2024	142 WEST 31ST STREET	WSW 1/8 - 1/4 (0.245 mi.)	DC2558	604

NY MOSF: A review of the NY MOSF list, as provided by EDR, and dated 03/19/2024 has revealed that there are 6 NY MOSF sites within approximately 0.5 miles of the target property.

Equal/Higher Elevation	Address	Direction / Distance	Map ID	Page
M/V R.J. BUSHEY Tank Status: Unregulated/Closed Facility Id: 0-0144 Facility Id: 0-0145 Facility Id: 0-0146 Facility Id: 0-0149 Facility Id: 0-0150 **Additional key fields are available in the Map Findings section*	500 FIFTH AVENUE	NE 1/8 - 1/4 (0.146 mi.)	BA1550	373
CON EDISON	***310 MADISON AVE***	***ENE 1/8 - 1/4 (0.167 mi.)***	***BJ1687***	***405***

Tank Status: Unregulated/Closed
Facility Id: 0-0566
Facility Id: 0-0567
Facility Id: 0-0568
Facility Id: 0-0657

Lower Elevation	Address	Direction / Distance	Map ID	Page
MICHELLE F Tank Status: Unregulated/Closed Facility Id: 0-0573	362 FIFTH AVENUE	SSE 0 - 1/8 (0.026 mi.)	L565	143
M/V GEORGE WHITLOCK Tank Status: Unregulated/Closed Facility Id: 0-0147 Facility Id: 0-0148 Facility Id: 0-0154 Facility Id: 0-0155 Facility Id: 0-0158 *Additional key fields are available in the Map Findings section	1185 AVENUE OF THE A	NNE 1/4 - 1/2 (0.353 mi.)	DN2657	628
COMREF 380 LLC Tank Status: Unregulated/Closed Facility Id: 0-0378	***380 MADISON AVE.***	***NE 1/4 - 1/2 (0.383 mi.)***	***DT2684***	***634***
MOBIL CHAMPLAIN Tank Status: Unregulated/Closed Tank Status: Inactive Facility Id: 0-0189 Facility Id: 0-0193 Facility Id: 0-0194	150 EAST 42 STREET	E 1/4 - 1/2 (0.387 mi.)	2692	636

NY AST: A review of the NY AST list, as provided by EDR, has revealed that there are 329 NY AST sites within approximately 0.25 miles of the target property.

Equal/Higher Elevation	Address	Direction / Distance	Map ID	Page
ENKI PROPERTIES LLC Database: AST, Date of Government Version: 03/19/2024 Facility Id: 2-606002	70 WEST 39TH STREET	0 - 1/8 (0.000 mi.)	A2	9
42-52 WEST 39 STREET Database: AST, Date of Government Version: 03/19/2024 Facility Id: 2-603438	42 WEST 39TH STREET	0 - 1/8 (0.000 mi.)	A24	14
BWW 39 COMPANY Database: AST, Date of Government Version: 03/19/2024 Facility Id: 2-602551	35-37 WEST 39TH STRE	0 - 1/8 (0.000 mi.)	A27	15
PIGRANEL MANAGEMENT Database: AST, Date of Government Version: 03/19/2024 Facility Id: 2-608254	54 WEST 39TH STREET	0 - 1/8 (0.000 mi.)	A35	17
63 WEST 38TH STREET Database: AST, Date of Government Version: 03/19/2024 Facility Id: 2-198986	63 WEST 38TH STREET	0 - 1/8 (0.000 mi.)	A44	19
63 WEST 38TH STREET Database: AST, Date of Government Version: 03/19/2024	63 WEST 38TH STREET	0 - 1/8 (0.000 mi.)	A50	21

Facility Id: 2-610166

49 W 38TH ST	49 WEST 38TH STREET	0 - 1/8 (0.000 mi.)	A66	25
Database: AST, Date of Government Version: 03/19/2024 Facility Id: 2-331961				
57 WEST 38TH ST COND	57 WEST 38TH STREET	0 - 1/8 (0.000 mi.)	A68	25
Database: AST, Date of Government Version: 03/19/2024 Facility Id: 2-347256				
29 WEST 38 ASSOCIATE	29 WEST 38TH STREET	0 - 1/8 (0.000 mi.)	B90	30
Database: AST, Date of Government Version: 03/19/2024 Facility Id: 2-479918				
HESKEL'S W 38TH ST.	60-64 WEST 38TH ST	0 - 1/8 (0.000 mi.)	C92	31
Database: AST, Date of Government Version: 03/19/2024 Facility Id: 2-114294				
21 WEST 38 STREET	21 WEST 38 STREET	0 - 1/8 (0.000 mi.)	C95	31
Database: AST, Date of Government Version: 03/19/2024 Facility Id: 2-291862				
JAY SUITES	15 WEST 38TH STREET	0 - 1/8 (0.000 mi.)	C99	32
Database: AST, Date of Government Version: 03/19/2024 Facility Id: 2-331953				
42 W 38 ST	42 W 38TH STREET	0 - 1/8 (0.000 mi.)	C102	33
Database: AST, Date of Government Version: 03/19/2024 Facility Id: 2-322482				
25 W 38 ST	25 W 38 ST	0 - 1/8 (0.000 mi.)	C104	34
Database: AST, Date of Government Version: 03/19/2024 Facility Id: 2-084700				
SECOND ASSOCIATES LL	40 WEST 38TH STREET	0 - 1/8 (0.000 mi.)	C113	36
Database: AST, Date of Government Version: 03/19/2024 Facility Id: 2-600269				
48 W 38 ST	48 WEST 38TH STREET	0 - 1/8 (0.000 mi.)	C116	36
Database: AST, Date of Government Version: 03/19/2024 Facility Id: 2-198943				
WASSERSTEIN BROS.	34 WEST 38TH STREET	0 - 1/8 (0.000 mi.)	C117	37
Database: AST, Date of Government Version: 03/19/2024 Facility Id: 2-189499				
LORD & TAYLOR	424 FIFTH AVE	0 - 1/8 (0.000 mi.)	D120	37
Database: AST, Date of Government Version: 03/19/2024 Facility Id: 2-612600				
PARK RIDGE INTERNATI	40 W 37TH ST	0 - 1/8 (0.000 mi.)	F127	39
Database: AST, Date of Government Version: 03/19/2024 Facility Id: 2-283851				
39 WEST 37TH STREET	39 WEST 37TH STREET	0 - 1/8 (0.000 mi.)	G131	40
Database: AST, Date of Government Version: 03/19/2024 Facility Id: 2-063738				
15 WEST 37TH STREET	15 WEST 37TH STREET	0 - 1/8 (0.000 mi.)	F146	44
Database: AST, Date of Government Version: 03/19/2024 Facility Id: 2-602652				
26-28 W 38 ST	26-28 WEST 38TH STRE	0 - 1/8 (0.000 mi.)	C149	45
Database: AST, Date of Government Version: 03/19/2024 Facility Id: 2-189103				
M&M 38TH STREET DE,	22-24 WEST 38TH STRE	0 - 1/8 (0.000 mi.)	D162	48
Database: AST, Date of Government Version: 03/19/2024				

Facility Id: 2-606072

25 WEST 37TH ST	25 WEST 37TH ST	0 - 1/8 (0.000 mi.)	F165	49
Database: AST, Date of Government Version: 03/19/2024				
Facility Id: 2-155195				
CON ED	***2 W 37TH ST***	***0 - 1/8 (0.000 mi.)***	***F193***	***56***
Database: AST, Date of Government Version: 03/19/2024				
Facility Id: 2-292346				
36 W 37TH ST	36 WEST 37TH STREET	0 - 1/8 (0.000 mi.)	F197	57
Database: AST, Date of Government Version: 03/19/2024				
Facility Id: 2-149438				
APARTMENT BUILDING	***13 WEST 36TH STREET***	***0 - 1/8 (0.000 mi.)***	***F200***	***57***
Database: AST, Date of Government Version: 03/19/2024				
Facility Id: 2-251925				
ESSILORLUXOTTICA USA	1 WEST 37TH STREET	0 - 1/8 (0.000 mi.)	F201	58
Database: AST, Date of Government Version: 03/19/2024				
Facility Id: 2-606478				
12 W 37 ST	12 WEST 37TH STREET	0 - 1/8 (0.000 mi.)	F202	58
Database: AST, Date of Government Version: 03/19/2024				
Facility Id: 2-600772				
BROADWAY 36TH REALTY	29 WEST 36TH STREET	0 - 1/8 (0.000 mi.)	G206	59
Database: AST, Date of Government Version: 03/19/2024				
Facility Id: 2-610760				
19-23 WEST 36TH ST	19 WEST 36TH ST	0 - 1/8 (0.000 mi.)	F210	60
Database: AST, Date of Government Version: 03/19/2024				
Facility Id: 2-069620				
SACHSOL REALTY CORP	8-10 WEST 37TH ST.	0 - 1/8 (0.000 mi.)	F215	61
Database: AST, Date of Government Version: 03/19/2024				
Facility Id: 2-601943				
4-6 WEST 37TH STREET	4-6 WEST 37TH STREET	0 - 1/8 (0.000 mi.)	F238	66
Database: AST, Date of Government Version: 03/19/2024				
Facility Id: 2-604027				
25 WEST 36TH REALTY	25 WEST 36 STREET	0 - 1/8 (0.000 mi.)	I245	68
Database: AST, Date of Government Version: 03/19/2024				
Facility Id: 2-244767				
DAVAL 36 ASSOCIATES	15 WEST 36TH STREET	0 - 1/8 (0.000 mi.)	F250	69
Database: AST, Date of Government Version: 03/19/2024				
Facility Id: 2-063711				
THE LANGHAM, NEW YOR	400 FIFTH AVENUE	0 - 1/8 (0.000 mi.)	J261	71
Database: AST, Date of Government Version: 03/19/2024				
Facility Id: 2-613476				
7 WEST 36TH STREET	7 WEST 36TH STREET	0 - 1/8 (0.000 mi.)	I263	72
Database: AST, Date of Government Version: 03/19/2024				
Facility Id: 2-322474				
16 WEST 36TH STREET	16 WEST 36TH STREET	0 - 1/8 (0.000 mi.)	I274	74
Database: AST, Date of Government Version: 03/19/2024				
Facility Id: 2-254193				
404 FIFTH AVE	404 5TH AVE	0 - 1/8 (0.000 mi.)	J276	75
Database: AST, Date of Government Version: 03/19/2024				
Facility Id: 2-192422				
3 WEST 35TH STREET	3 WEST 35TH STREET	0 - 1/8 (0.000 mi.)	L285	77
Database: AST, Date of Government Version: 03/19/2024				

Facility Id: 2-603544				
420 FIFTH AVE. CONDO Database: AST, Date of Government Version: 03/19/2024 Facility Id: 2-612382	420 FIFTH AVE.	0 - 1/8 (0.001 mi.)	J306	82
1040 SIXTH AVE Database: AST, Date of Government Version: 03/19/2024 Facility Id: 2-268631	1040 SIXTH AVENUE	N 0 - 1/8 (0.002 mi.)	A310	83
24 BRYANT PARK SOUTH Database: AST, Date of Government Version: 03/19/2024 Facility Id: 2-069388	24 WEST 40TH STREET	NE 0 - 1/8 (0.009 mi.)	B425	110
58-64 WEST 40TH ST Database: AST, Date of Government Version: 03/19/2024 Facility Id: 2-044520	58-64 WEST 40TH STRE	NNE 0 - 1/8 (0.009 mi.)	A431	111
8 WEST 40TH STREET Database: AST, Date of Government Version: 03/19/2024 Facility Id: 2-600904	8 WEST 40TH STREET	ENE 0 - 1/8 (0.011 mi.)	O448	115
401 5TH AVE Database: AST, Date of Government Version: 03/19/2024 Facility Id: 2-603029	401 FIFTH AVENUE	ESE 0 - 1/8 (0.014 mi.)	J504	128
66-70 WEST 40TH ST Database: AST, Date of Government Version: 03/19/2024 Facility Id: 2-032506	70 WEST 40TH ST	NNE 0 - 1/8 (0.014 mi.)	A511	129
80 WEST 40TH ST ASSO Database: AST, Date of Government Version: 03/19/2024 Facility Id: 2-285749	80 WEST 40TH STREET	NNE 0 - 1/8 (0.015 mi.)	A527	133
425 5TH AVENUE CONDO Database: AST, Date of Government Version: 03/19/2024 Facility Id: 2-611660	425 FIFTH AVENUE	E 0 - 1/8 (0.017 mi.)	M537	135
411 FIFTH AVENUE ASS Database: AST, Date of Government Version: 03/19/2024 Facility Id: 2-605562	411 FIFTH AVENUE	ESE 0 - 1/8 (0.017 mi.)	J539	136
HSBC BANK 452 FIFTH Database: AST, Date of Government Version: 03/19/2024 Facility Id: 2-607999	452 5TH AVENUE	ENE 0 - 1/8 (0.018 mi.)	D542	136
RAINIER BUILDING Database: AST, Date of Government Version: 03/19/2024 Facility Id: 2-602745	373 5TH AVENUE	SSE 0 - 1/8 (0.024 mi.)	P559	141
FIFTH AVENUE TOWER C Database: AST, Date of Government Version: 03/19/2024 Facility Id: 2-268682	445 5TH AVE	E 0 - 1/8 (0.025 mi.)	M561	142
437 5TH AVENUE Database: AST, Date of Government Version: 03/19/2024 Facility Id: 2-111937	437 FIFTH AVENUE	E 0 - 1/8 (0.026 mi.)	M570	144
7 BRYANT PARK Database: AST, Date of Government Version: 03/19/2024 Facility Id: 2-612380	1045 AVENUE OF THE A	N 0 - 1/8 (0.031 mi.)	S579	146
389 ASSOCIATES Database: AST, Date of Government Version: 03/19/2024 Facility Id: 2-192295	389 FIFTH AVENUE	SE 0 - 1/8 (0.034 mi.)	J584	147
6 E 39 ST Database: AST, Date of Government Version: 03/19/2024	6 EAST 39TH STREET	E 0 - 1/8 (0.045 mi.)	M652	162

Facility Id: 2-192376

THE ANTOINETTE	7 EAST 35TH STREET	SE 0 - 1/8 (0.051 mi.)	P694	172
Database: AST, Date of Government Version: 03/19/2024 Facility Id: 2-083895				
10 E 39TH STREET	10 EAST 39TH STREET	E 0 - 1/8 (0.053 mi.)	X701	173
Database: AST, Date of Government Version: 03/19/2024 Facility Id: 2-149403				
11 EAST 36TH STREET	11 EAST 36TH STREET	SE 0 - 1/8 (0.058 mi.)	P730	180
Database: AST, Date of Government Version: 03/19/2024 Facility Id: 2-111163				
13 E 37 ST	13 EAST 37TH STREET	ESE 0 - 1/8 (0.064 mi.)	V816	201
Database: AST, Date of Government Version: 03/19/2024 Facility Id: 2-261009				
14 EAST 38TH STREET	14 EAST 38TH STREET	ESE 0 - 1/8 (0.067 mi.)	V839	206
Database: AST, Date of Government Version: 03/19/2024 Facility Id: 2-210560				
4 BRYANT PARK ASSOCI	4 BRYANT PARK	NNE 0 - 1/8 (0.067 mi.)	T841	207
Database: AST, Date of Government Version: 03/19/2024 Facility Id: 2-603439				
16 EAST 40TH STREET	16 E 40 ST	E 0 - 1/8 (0.079 mi.)	X908	222
Database: AST, Date of Government Version: 03/19/2024 Facility Id: 2-146889				
RP 475 FIFTH AVE LP	475 5TH AVENUE	ENE 0 - 1/8 (0.082 mi.)	AA938	229
Database: AST, Date of Government Version: 03/19/2024 Facility Id: 2-613086				
9 EAST 40TH STREET	9 EAST 40TH STREET	ENE 0 - 1/8 (0.086 mi.)	AA957	234
Database: AST, Date of Government Version: 03/19/2024 Facility Id: 2-604642				
CON ED - V 0955	***200 MADISON AVE***	***SE 0 - 1/8 (0.088 mi.)***	***AC978***	***238***
Database: AST, Date of Government Version: 03/19/2024 Facility Id: 2-613342				
220 MADISON AVENUE	220 MADISON AVENUE	ESE 0 - 1/8 (0.088 mi.)	AC987	240
Database: AST, Date of Government Version: 03/19/2024 Facility Id: 2-112119				
244 MADISON REALTY C	244 MADISON AVENUE	ESE 0 - 1/8 (0.093 mi.)	AJ1023	249
Database: AST, Date of Government Version: 03/19/2024 Facility Id: 2-129984				
270 MADISON AVE	270 MADISON AVENUE	E 0 - 1/8 (0.096 mi.)	AG1047	255
Database: AST, Date of Government Version: 03/19/2024 Facility Id: 2-057428				
APF 286 MAD LLC	21 EAST 40TH STREET	E 0 - 1/8 (0.104 mi.)	AG1122	273
Database: AST, Date of Government Version: 03/19/2024 Facility Id: 2-600038				
286 MADISON AVENUE	21 EAST 40TH STREET	E 0 - 1/8 (0.104 mi.)	AG1123	273
Database: AST, Date of Government Version: 03/19/2024 Facility Id: 2-060836				
TOMMY HILFIGER - 485	485 FIFTH AVENUE	ENE 0 - 1/8 (0.107 mi.)	AS1140	277
Database: AST, Date of Government Version: 03/19/2024 Facility Id: 2-272213				
18 E 41 STREET PARTN	18 EAST 41ST STREET	ENE 0 - 1/8 (0.112 mi.)	AG1184	287
Database: AST, Date of Government Version: 03/19/2024				

Facility Id: 2-601376				
CENTRAL PLAZA Database: AST, Date of Government Version: 03/19/2024 Facility Id: 2-092207	18 EAST 41ST STREET	ENE 0 - 1/8 (0.112 mi.)	AG1185	287
CHURCH OF THE INCARN Database: AST, Date of Government Version: 03/19/2024 Facility Id: 2-600021	209 MADISON AVENUE	SE 0 - 1/8 (0.113 mi.)	AO1193	289
237 MADISON AVENUE L Database: AST, Date of Government Version: 03/19/2024 Facility Id: 2-607364	237 MADISON AVENUE	ESE 0 - 1/8 (0.114 mi.)	AJ1201	291
1095 AVENUE OF THE A Database: AST, Date of Government Version: 03/19/2024 Facility Id: 2-611032	1095 6TH AVE	NNE 0 - 1/8 (0.116 mi.)	AK1259	304
271 MADISON AVE Database: AST, Date of Government Version: 03/19/2024 Facility Id: 2-045594	271 MADISON AVE	E 0 - 1/8 (0.118 mi.)	AG1282	309
GOODHUE HOUSE Database: AST, Date of Government Version: 03/19/2024 Facility Id: 2-080756	20 EAST 35TH STREET	SE 0 - 1/8 (0.121 mi.)	AO1309	314
292 MADISON AVENUE Database: AST, Date of Government Version: 03/19/2024 Facility Id: 2-060828	292 MADISON AVENUE	ENE 0 - 1/8 (0.125 mi.)	AG1326	318
1100 AVENUE OF THE A Database: AST, Date of Government Version: 03/19/2024 Facility Id: 2-610207	1100 6TH AVENUE	NNE 1/8 - 1/4 (0.127 mi.)	AK1357	325
275 MADISON AVE RPW Database: AST, Date of Government Version: 03/19/2024 Facility Id: 2-112046	275 MADISON AVENUE	E 1/8 - 1/4 (0.128 mi.)	AG1362	327
SUNY COLLEGE OF OPTO Database: AST, Date of Government Version: 03/19/2024 Facility Id: 2-612617	33 W 42ND STREET	NE 1/8 - 1/4 (0.129 mi.)	AV1381	331
JOLLY HOTEL MADISON Database: AST, Date of Government Version: 03/19/2024 Facility Id: 2-606392	22 EAST 38TH STREET	ESE 1/8 - 1/4 (0.132 mi.)	AJ1413	340
YOUNG & RUBICAM INC Database: AST, Date of Government Version: 03/19/2024 Facility Id: 2-613423	***285 MADISON AVE - BA***	***E 1/8 - 1/4 (0.136 mi.)***	***BB1445***	***347***
11 WEST 42 STREET Database: AST, Date of Government Version: 03/19/2024 Facility Id: 2-477826	11 W 42 ST	NE 1/8 - 1/4 (0.137 mi.)	AV1458	351
SDK PROPERTY TWO, LL Database: AST, Date of Government Version: 03/19/2024 Facility Id: 2-363952	30 EAST 38TH STREET	ESE 1/8 - 1/4 (0.147 mi.)	BG1555	374
BANK OF AMERICA Database: AST, Date of Government Version: 03/19/2024 Facility Id: 2-611107	1111 6TH AVENUE	NNE 1/8 - 1/4 (0.149 mi.)	AX1571	378
MARBRU ASSOCIATES Database: AST, Date of Government Version: 03/19/2024 Facility Id: 2-365793	36 EAST 36TH STREET	SE 1/8 - 1/4 (0.150 mi.)	AY1574	379
30 EAST 37TH STREET Database: AST, Date of Government Version: 03/19/2024	30 EAST 37TH STREET	ESE 1/8 - 1/4 (0.151 mi.)	AY1579	380

Facility Id: 2-365769

MARBRU ASSOCIATES Database: AST, Date of Government Version: 03/19/2024 Facility Id: 2-365785	35 EAST 35TH STREET	SE 1/8 - 1/4 (0.152 mi.)	AY1585	381
300 MADISON AVE Database: AST, Date of Government Version: 03/19/2024 Facility Id: 2-609423	300 MADISON AVENUE	ENE 1/8 - 1/4 (0.155 mi.)	BJ1610	386
S. J. MANAGEMENT SER Database: AST, Date of Government Version: 03/19/2024 Facility Id: 2-248681	299 MADISON AVENUE	ENE 1/8 - 1/4 (0.161 mi.)	BB1632	392
511 FIFTH AVENUE Database: AST, Date of Government Version: 03/19/2024 Facility Id: 2-605566	511 FIFTH AVENUE	NE 1/8 - 1/4 (0.176 mi.)	BL1772	425
MONTEREY AT PARK Database: AST, Date of Government Version: 03/19/2024 Facility Id: 2-306622	30 PARK AVENUE	SE 1/8 - 1/4 (0.180 mi.)	BX1810	434
40 PARK AVE Database: AST, Date of Government Version: 03/19/2024 Facility Id: 2-360023	40 PARK AVENUE	SE 1/8 - 1/4 (0.180 mi.)	BX1816	435
80 PARK AVENUE CONDO Database: AST, Date of Government Version: 03/19/2024 Facility Id: 2-043087	80 PARK AVENUE	ESE 1/8 - 1/4 (0.181 mi.)	BF1831	438
SP 20 PARK LLC Database: AST, Date of Government Version: 03/19/2024 Facility Id: 2-601407	20 PARK AVENUE	SE 1/8 - 1/4 (0.183 mi.)	BX1847	442
31 EAST 37 STREET CO Database: AST, Date of Government Version: 03/19/2024 Facility Id: 2-455180	50 PARK AVENUE	ESE 1/8 - 1/4 (0.184 mi.)	BG1861	445
5TH AVENUE LLC Database: AST, Date of Government Version: 03/19/2024 Facility Id: 2-348953	516 FIFTH AVENUE	NE 1/8 - 1/4 (0.184 mi.)	BL1865	446
FIFTY EAST FORTY SEC Database: AST, Date of Government Version: 03/19/2024 Facility Id: 2-234958	50 EAST 42ND ST	ENE 1/8 - 1/4 (0.186 mi.)	BJ1889	451
FDNY ENGINE CO 65 Database: AST, Date of Government Version: 03/19/2024 Facility Id: 2-357847	33 WEST 43RD STREET	NE 1/8 - 1/4 (0.193 mi.)	BU1975	470
SL GREEN REALTY CORP Database: AST, Date of Government Version: 03/19/2024 Facility Id: 2-610775	100 PARK AVE	E 1/8 - 1/4 (0.198 mi.)	BZ2023	481
330 MADISON AVENUE Database: AST, Date of Government Version: 03/19/2024 Facility Id: 2-612422	330 MADISON AVENUE	ENE 1/8 - 1/4 (0.199 mi.)	CG2043	486
DURST ORGANIZATION-1 Database: AST, Date of Government Version: 03/19/2024 Facility Id: 2-612748	1133 6TH AVENUE	NNE 1/8 - 1/4 (0.203 mi.)	BR2078	494
317 MADISON AVE Database: AST, Date of Government Version: 03/19/2024 Facility Id: 2-612267	317 MADISON AVE	ENE 1/8 - 1/4 (0.209 mi.)	CG2130	506
522 FIFTH AVENUE Database: AST, Date of Government Version: 03/19/2024	522 5TH AVENUES	NE 1/8 - 1/4 (0.213 mi.)	CB2158	513

Facility Id: 2-613179

MANSFIELD HOTEL 12 WEST 44TH STREET NE 1/8 - 1/4 (0.214 mi.) CB2161 514
Database: AST, Date of Government Version: 03/19/2024
Facility Id: 2-276707

THE BAR BUILDING CON 36 WEST 44TH STREET NNE 1/8 - 1/4 (0.214 mi.) BU2165 515
Database: AST, Date of Government Version: 03/19/2024
Facility Id: 2-046612

ROYALTON HOTEL 44 WEST 44TH STREET NNE 1/8 - 1/4 (0.217 mi.) BU2202 523
Database: AST, Date of Government Version: 03/19/2024
Facility Id: 2-069981

67 PARK AVE 67 PARK AVE ESE 1/8 - 1/4 (0.217 mi.) CC2221 527
Database: AST, Date of Government Version: 03/19/2024
Facility Id: 2-192147

15 AND 17 PARK AVE 15-17 PARK AVENUE SE 1/8 - 1/4 (0.218 mi.) CO2228 529
Database: AST, Date of Government Version: 03/19/2024
Facility Id: 2-159964

SP 41 PARK, LLC 41 PARK AVENUE SE 1/8 - 1/4 (0.218 mi.) CP2229 529
Database: AST, Date of Government Version: 03/19/2024
Facility Id: 2-601406

55 PARK TENANTS CORP 55 PARK AVENUE ESE 1/8 - 1/4 (0.218 mi.) CC2230 529
Database: AST, Date of Government Version: 03/19/2024
Facility Id: 2-149640

THE 7 PARK AVENUE CO 7 PARK AVENUE SE 1/8 - 1/4 (0.220 mi.) CO2245 532
Database: AST, Date of Government Version: 03/19/2024
Facility Id: 2-289213

120 PARK AVENUE 120 PARK AVENUE E 1/8 - 1/4 (0.224 mi.) CJ2291 542
Database: AST, Date of Government Version: 03/19/2024
Facility Id: 2-600076

77 PARK AVENUE CONDO 77 PARK AVENUE ESE 1/8 - 1/4 (0.229 mi.) CN2350 557
Database: AST, Date of Government Version: 03/19/2024
Facility Id: 2-112070

12 E 44TH ST 12 E 44TH ST ENE 1/8 - 1/4 (0.235 mi.) CY2433 575
Database: AST, Date of Government Version: 03/19/2024
Facility Id: 2-303801

SOFITEL HOTEL NEW YO 43-45 WEST 44TH STRE NNE 1/8 - 1/4 (0.236 mi.) CX2443 578
Database: AST, Date of Government Version: 03/19/2024
Facility Id: 2-603928

IROQUOIS HOTEL 49 WEST 44TH STREET NNE 1/8 - 1/4 (0.236 mi.) 2446 578
Database: AST, Date of Government Version: 03/19/2024
Facility Id: 2-309966

EAST 37TH STREET APA 104 EAST 37TH STREET ESE 1/8 - 1/4 (0.236 mi.) CP2454 580
Database: AST, Date of Government Version: 03/19/2024
Facility Id: 2-603013

110 EAST 36TH STREET 110 EAST 36TH STREET SE 1/8 - 1/4 (0.237 mi.) CP2455 580
Database: AST, Date of Government Version: 03/19/2024
Facility Id: 2-398659

BRICKWORK MANAGEMENT 105 EAST 38TH ST ESE 1/8 - 1/4 (0.237 mi.) CC2468 583
Database: AST, Date of Government Version: 03/19/2024
Facility Id: 2-292818

19 WEST 44TH STREET 19 WEST 44TH STREET NE 1/8 - 1/4 (0.239 mi.) CX2484 588
Database: AST, Date of Government Version: 03/19/2024

Facility Id: 2-283800

ALGONQUIN HOTEL — 59 WEST 44TH ST — NNE 1/8 - 1/4 (0.239 mi.) — CV2488 — 589
Database: AST, Date of Government Version: 03/19/2024
Facility Id: 2-346438

SINO AMERICAN CULTUR — 15 WEST 44TH STREET — NE 1/8 - 1/4 (0.242 mi.) — CX2532 — 598
Database: AST, Date of Government Version: 03/19/2024
Facility Id: 2-606050

1140 AVE OF AMERICAS — 1140 AVE OF AMERICAS — NNE 1/8 - 1/4 (0.244 mi.) — CV2539 — 600
Database: AST, Date of Government Version: 03/19/2024
Facility Id: 2-611419

GRAND PARK CONDOMINI — 110 EAST 40TH STREET — E 1/8 - 1/4 (0.244 mi.) — CN2546 — 602
Database: AST, Date of Government Version: 03/19/2024
Facility Id: 2-322423

TOWNE HOUSE — 108 E 38TH ST — ESE 1/8 - 1/4 (0.245 mi.) — DD2564 — 606
Database: AST, Date of Government Version: 03/19/2024
Facility Id: 2-111503

Lower Elevation	Address	Direction / Distance	Map ID	Page
74 W 38 ST Database: AST, Date of Government Version: 03/19/2024 Facility Id: 2-293474	74 W 38TH ST	0 - 1/8 (0.000 mi.)	A45	19
ATLAS NEW YORK Database: AST, Date of Government Version: 03/19/2024 Facility Id: 2-609186	66 WEST 38TH STREET	0 - 1/8 (0.000 mi.)	E88	30
1000 6TH AVE. LLC Database: AST, Date of Government Version: 03/19/2024 Facility Id: 2-084360	65 WEST 37TH STREET	0 - 1/8 (0.000 mi.)	E106	34
49 WEST 37TH STREET Database: AST, Date of Government Version: 03/19/2024 Facility Id: 2-605800	49 WEST 37TH STREET	0 - 1/8 (0.000 mi.)	E112	35
FORTY EIGHT THIRTY S Database: AST, Date of Government Version: 03/19/2024 Facility Id: 2-605999	48 WEST 37TH STREET	0 - 1/8 (0.000 mi.)	G140	42
45 WEST 36TH STREET Database: AST, Date of Government Version: 03/19/2024 Facility Id: 2-605799	45 W. 36 TH STREET	0 - 1/8 (0.000 mi.)	G180	53
800 NORTHERN BOULEVA Database: AST, Date of Government Version: 03/19/2024 Facility Id: 2-606161	53 WEST 36TH STREET	0 - 1/8 (0.000 mi.)	G182	53
6536 ASSOCIATES LLC Database: AST, Date of Government Version: 03/19/2024 Facility Id: 2-265284	65 W 36 STREET	0 - 1/8 (0.000 mi.)	H191	55
SL GREEN OPERATING P Database: AST, Date of Government Version: 03/19/2024 Facility Id: 2-330744	70 WEST 36TH STREET	0 - 1/8 (0.000 mi.)	H233	65
35 WEST 36TH ST Database: AST, Date of Government Version: 03/19/2024 Facility Id: 2-331945	35 WEST 36TH ST	0 - 1/8 (0.000 mi.)	G248	68
70 W 36 ST Database: AST, Date of Government Version: 03/19/2024	70 WEST 36TH STREET	0 - 1/8 (0.000 mi.)	H249	69

Facility Id: 2-477532				
28 W. 36 HERALD PROP Database: AST, Date of Government Version: 03/19/2024 Facility Id: 2-332011	28-30 WEST 36TH STRE	0 - 1/8 (0.000 mi.)	I258	71
COLLINGWOOD HOTEL Database: AST, Date of Government Version: 03/19/2024 Facility Id: 2-333875	45 W 35 ST	0 - 1/8 (0.000 mi.)	K269	73
35 WEST 35TH STREET Database: AST, Date of Government Version: 03/19/2024 Facility Id: 2-159077	35 WEST 35 ST	0 - 1/8 (0.000 mi.)	I277	75
25-35 ST. NICHOLAS T Database: AST, Date of Government Version: 03/19/2024 Facility Id: 2-607977	25-35 ST. NICHOLAS T	0 - 1/8 (0.000 mi.)	I299	80
ENKI PROPERTIES LLC Database: AST, Date of Government Version: 03/19/2024 Facility Id: 2-606001	1026 6TH AVENUE	N 0 - 1/8 (0.002 mi.)	A315	84
THE GREGORY HOTEL Database: AST, Date of Government Version: 03/19/2024 Facility Id: 2-605643	42 WEST 35TH STREET	SSW 0 - 1/8 (0.005 mi.)	K361	95
366 FIFTH AVENUE Database: AST, Date of Government Version: 03/19/2024 Facility Id: 2-111996	366 FIFTH AVENUE	SSE 0 - 1/8 (0.016 mi.)	L532	134
B ALTMAN REALTY CORP Database: AST, Date of Government Version: 03/19/2024 Facility Id: 2-613164	***365 FIFTH AVE***	***SSE 0 - 1/8 (0.023 mi.)***	***Q556***	***140***
NEW YORK RESOURCE CE Database: AST, Date of Government Version: 03/19/2024 Facility Id: 2-601285	365 FIFTH AVENUE	SSE 0 - 1/8 (0.023 mi.)	Q557	141
17-19 WEST 34TH STRE Database: AST, Date of Government Version: 03/19/2024 Facility Id: 2-603399	17-19 WEST 34TH STRE	S 0 - 1/8 (0.026 mi.)	R564	142
B ALTMAN & CO Database: AST, Date of Government Version: 03/19/2024 Facility Id: 2-265888	361 FIFTH AVENUE	SSE 0 - 1/8 (0.026 mi.)	Q567	143
358-362 FIFTH AVE Database: AST, Date of Government Version: 03/19/2024 Facility Id: 2-042846	358-362 FIFTH AVENUE	SSE 0 - 1/8 (0.036 mi.)	Q587	148
HERALD SQUARE OWNER, Database: AST, Date of Government Version: 03/19/2024 Facility Id: 2-334812	1328 BROADWAY	WSW 0 - 1/8 (0.037 mi.)	N600	150
109 WEST 38TH L.L.C. Database: AST, Date of Government Version: 03/19/2024 Facility Id: 2-245313	109 WEST 38TH STREET	NNW 0 - 1/8 (0.039 mi.)	S618	154
HAMPTON INDUSTRIES I Database: AST, Date of Government Version: 03/19/2024 Facility Id: 2-065005	15 WEST 34TH ST	S 0 - 1/8 (0.041 mi.)	R626	156
11 WEST 34TH STREET Database: AST, Date of Government Version: 03/19/2024 Facility Id: 2-611382	11 WEST 34TH STREET	S 0 - 1/8 (0.041 mi.)	R627	156
1 WEST 34TH ST Database: AST, Date of Government Version: 03/19/2024	1 WEST 34TH ST	S 0 - 1/8 (0.042 mi.)	Q635	158

Facility Id: 2-042803

ESRT 1333 BROADWAY, Database: AST, Date of Government Version: 03/19/2024 Facility Id: 2-054747	1333 BROADWAY	W 0 - 1/8 (0.061 mi.)	W757	187
HERALD TOWERS Database: AST, Date of Government Version: 03/19/2024 Facility Id: 2-328928	50 WEST 34TH STREET	SW 0 - 1/8 (0.061 mi.)	U764	188
EMPIRE STATE BUILDIN Database: AST, Date of Government Version: 03/19/2024 Facility Id: 2-612799	350 FIFTH AVENUE	SSE 0 - 1/8 (0.062 mi.)	Q776	191
ONE TEN WEST FORTIET Database: AST, Date of Government Version: 03/19/2024 Facility Id: 2-606000	110 WEST 40TH STREET	N 0 - 1/8 (0.062 mi.)	T795	196
1370 BROADWAY BUILDI Database: AST, Date of Government Version: 03/19/2024 Facility Id: 2-056138	***1370 BROADWAY***	***WNW 0 - 1/8 (0.062 mi.)***	***W799***	***197***
1372 BROADWAY Database: AST, Date of Government Version: 03/19/2024 Facility Id: 2-612252	1372 BROADWAY	NW 0 - 1/8 (0.066 mi.)	Z824	203
10 EAST 34TH STREET Database: AST, Date of Government Version: 03/19/2024 Facility Id: 2-063770	10 EAST 34TH STREET	SSE 0 - 1/8 (0.071 mi.)	Q853	209
83-85 FIRST AVE OWNE Database: AST, Date of Government Version: 03/19/2024 Facility Id: 2-291463	***347 EAST 5TH STREET***	***SSE 0 - 1/8 (0.075 mi.)***	***AE879***	***216***
1359 BROADWAY Database: AST, Date of Government Version: 03/19/2024 Facility Id: 2-108812	1359 BROADWAY	WNW 0 - 1/8 (0.077 mi.)	W902	221
1400 BROADWAY Database: AST, Date of Government Version: 03/19/2024 Facility Id: 2-040517	***1400 BROADWAY***	***NNW 0 - 1/8 (0.080 mi.)***	***Z919***	***225***
119 WEST 40TH STREET Database: AST, Date of Government Version: 03/19/2024 Facility Id: 2-606401	119 WEST 40TH STREET	N 0 - 1/8 (0.090 mi.)	AD1006	246
THE MAGELLAN Database: AST, Date of Government Version: 03/19/2024 Facility Id: 2-612553	35-39 WEST 33RD STRE	SSW 0 - 1/8 (0.091 mi.)	AH1010	247
1410 BROADWAY Database: AST, Date of Government Version: 03/19/2024 Facility Id: 2-111554	1410 BROADWAY	NNW 0 - 1/8 (0.091 mi.)	AI1014	247
131 W 35TH ST TENANT Database: AST, Date of Government Version: 03/19/2024 Facility Id: 2-291331	131 W 35TH ST	W 0 - 1/8 (0.096 mi.)	AB1039	253
1412 BROADWAY - RETA Database: AST, Date of Government Version: 03/19/2024 Facility Id: 2-107263	***1412 BROADWAY***	***NNW 0 - 1/8 (0.097 mi.)***	***AD1052***	***256***
1385 BROADWAY Database: AST, Date of Government Version: 03/19/2024 Facility Id: 2-035130	1385 BROADWAY	NW 0 - 1/8 (0.098 mi.)	Z1058	257
MANHOLE # 34622 Database: AST, Date of Government Version: 03/19/2024	***1ST AVE AND 33RD ST***	***S 0 - 1/8 (0.099 mi.)***	***AE1062***	***258***

Facility Id: 2-331910

KAUFMAN ARCADE ASSOC | 132 WEST 36TH STREET | W 0 - 1/8 (0.101 mi.) | AN1072 | 261
Database: AST, Date of Government Version: 03/19/2024
Facility Id: 2-290300

FASHION TOWER REALTY | 135 WEST 36TH STREET | WNW 0 - 1/8 (0.103 mi.) | AL1114 | 271
Database: AST, Date of Government Version: 03/19/2024
Facility Id: 2-195170

LONG ISLAND CITY H.S | 14-30 BROADWAY | NNW 0 - 1/8 (0.105 mi.) | AD1132 | 275
Database: AST, Date of Government Version: 03/19/2024
Facility Id: 2-606582

1 CLUB DRIVE WOODMER | 141 WEST 36 ST | WNW 0 - 1/8 (0.115 mi.) | AL1218 | 295
Database: AST, Date of Government Version: 03/19/2024
Facility Id: 2-155705

141 W 36TH ST | 141 WEST 36TH STREET | WNW 0 - 1/8 (0.115 mi.) | AL1219 | 295
Database: AST, Date of Government Version: 03/19/2024
Facility Id: 2-326232

MANHATTAN MALL | 100 WEST 33RD STREET | SW 0 - 1/8 (0.115 mi.) | AM1220 | 295
Database: AST, Date of Government Version: 03/19/2024
Facility Id: 2-611164

BANK OF AMERICA 100 | 100 WEST 33RD STREET | SW 0 - 1/8 (0.115 mi.) | AM1221 | 295
Database: AST, Date of Government Version: 03/19/2024
Facility Id: 2-611207

20 WEST 33ND STREET | 20 WEST 33RD STREET | SSW 0 - 1/8 (0.116 mi.) | AH1249 | 301
Database: AST, Date of Government Version: 03/19/2024
Facility Id: 2-602651

ARCADE BUILDING ASSO | 34 WEST 33RD STREET | SSW 0 - 1/8 (0.116 mi.) | AH1253 | 302
Database: AST, Date of Government Version: 03/19/2024
Facility Id: 2-606007

10 WEST THIRTY THIRD | 10 WEST 33RD STREET | S 0 - 1/8 (0.116 mi.) | AP1264 | 305
Database: AST, Date of Government Version: 03/19/2024
Facility Id: 2-606008

330 FIFTH AVENUE SKY | 330 FIFTH AVENUE | S 0 - 1/8 (0.119 mi.) | AE1284 | 309
Database: AST, Date of Government Version: 03/19/2024
Facility Id: 2-600006

142 WEST 36TH STREET | 142 WEST 36TH STREET | W 0 - 1/8 (0.119 mi.) | AN1286 | 310
Database: AST, Date of Government Version: 03/19/2024
Facility Id: 2-309125

TANK ROOM | 147 WEST 35TH ST | W 0 - 1/8 (0.123 mi.) | AN1317 | 316
Database: AST, Date of Government Version: 03/19/2024
Facility Id: 2-197955

1440 BROADWAY PARTNE | 1440 BROADWAY | NNW 1/8 - 1/4 (0.125 mi.) | AU1329 | 319
Database: AST, Date of Government Version: 03/19/2024
Facility Id: 2-199575

BWH NV ASSOCIATES | 325 FIFTH AVENUE | S 1/8 - 1/4 (0.126 mi.) | AW1338 | 321
Database: AST, Date of Government Version: 03/19/2024
Facility Id: 2-608365

149 WEST 36TH STREET | 149 WEST 36TH STREET | WNW 1/8 - 1/4 (0.126 mi.) | AN1340 | 322
Database: AST, Date of Government Version: 03/19/2024
Facility Id: 2-111945

134 WEST 37TH ST LLC | 134 WEST 37TH STREET | WNW 1/8 - 1/4 (0.127 mi.) | AL1359 | 326
Database: AST, Date of Government Version: 03/19/2024

Facility Id: 2-401900

TIMES SQUARE REALTY Database: AST, Date of Government Version: 03/19/2024 Facility Id: 2-293962	150 WEST 36 STREET	WNW 1/8 - 1/4 (0.129 mi.)	AN1369	328
1450 BROADWAY ASSOCI Database: AST, Date of Government Version: 03/19/2024 Facility Id: 2-255319	1450 BROADWAY	N 1/8 - 1/4 (0.129 mi.)	AR1386	333
172 MADISON AVENUE L Database: AST, Date of Government Version: 03/19/2024 Facility Id: 2-348325	172 MADISON AVENUE	SSE 1/8 - 1/4 (0.131 mi.)	AT1394	335
14 E. 33RD STREET CO Database: AST, Date of Government Version: 03/19/2024 Facility Id: 2-198579	14 EAST 33RD STREET	SSE 1/8 - 1/4 (0.133 mi.)	AT1419	341
183 MADISON AVENUE, Database: AST, Date of Government Version: 03/19/2024 Facility Id: 2-148253	183 MADISON AVENUE	SSE 1/8 - 1/4 (0.134 mi.)	AZ1425	343
HADJI BABA PROPERTIE Database: AST, Date of Government Version: 03/19/2024 Facility Id: 2-606160	152 W. 36TH ST.	WNW 1/8 - 1/4 (0.137 mi.)	AN1451	349
MACY'S HERALD SQUARE Database: AST, Date of Government Version: 03/19/2024 Facility Id: 2-610978	151 WEST 34TH STREET	W 1/8 - 1/4 (0.139 mi.)	BC1466	353
HOTEL STANFORD Database: AST, Date of Government Version: 03/19/2024 Facility Id: 2-342114	43 WEST 32ND STREET	SSW 1/8 - 1/4 (0.142 mi.)	BE1499	360
39 WEST 32ND STREET Database: AST, Date of Government Version: 03/19/2024 Facility Id: 2-281239	39 WEST 32ND STREET	SSW 1/8 - 1/4 (0.142 mi.)	BE1500	361
BROADWAY 32 ST. REAL Database: AST, Date of Government Version: 03/19/2024 Facility Id: 2-606328	25 WEST 32ND STREET	SSW 1/8 - 1/4 (0.143 mi.)	BE1504	362
LA QUINTA MANHATTAN Database: AST, Date of Government Version: 03/19/2024 Facility Id: 2-600444	17 WEST 32ND STREET	SSW 1/8 - 1/4 (0.143 mi.)	AP1517	365
320 FIFTH AVE Database: AST, Date of Government Version: 03/19/2024 Facility Id: 2-326356	320 FIFTH AVENUE	S 1/8 - 1/4 (0.144 mi.)	AW1518	365
171 MADISON AVE Database: AST, Date of Government Version: 03/19/2024 Facility Id: 2-281204	171 MADISON AVENUE	SSE 1/8 - 1/4 (0.144 mi.)	AZ1527	367
DOUBLE SEVEN REALTY Database: AST, Date of Government Version: 03/19/2024 Facility Id: 2-192325	11 WEST 32ND STREET	S 1/8 - 1/4 (0.144 mi.)	AP1528	367
MARTINIQUE HOTEL Database: AST, Date of Government Version: 03/19/2024 Facility Id: 2-288004	49 W 32ND ST	SSW 1/8 - 1/4 (0.145 mi.)	BE1543	371
FASHION ASSOCIATES Database: AST, Date of Government Version: 03/19/2024 Facility Id: 2-274437	148 WEST 37TH STREET	WNW 1/8 - 1/4 (0.148 mi.)	BI1558	375
BUSH TOWER Database: AST, Date of Government Version: 03/19/2024	130 W 42ND ST.	N 1/8 - 1/4 (0.148 mi.)	AR1562	376

Facility Id: 2-609970

319 FIFTH AVE Database: AST, Date of Government Version: 03/19/2024 Facility Id: 2-159158	319 FIFTH AVENUE	S 1/8 - 1/4 (0.149 mi.)	AW1570	378
11-13 EAST 32ND STRE Database: AST, Date of Government Version: 03/19/2024 Facility Id: 2-257532	11 EAST 32ND STREET	S 1/8 - 1/4 (0.156 mi.)	AT1613	387
136 W 42ND ST Database: AST, Date of Government Version: 03/19/2024 Facility Id: 2-611909	136 W 42ND ST	N 1/8 - 1/4 (0.156 mi.)	BH1614	387
3 TIMES SQUARE ASSOC Database: AST, Date of Government Version: 03/19/2024 Facility Id: 2-608048	3 TIMES SQUARE	N 1/8 - 1/4 (0.157 mi.)	BH1621	389
15 EAST 32ND STREET Database: AST, Date of Government Version: 03/19/2024 Facility Id: 2-192333	15 EAST 32ND STREET	S 1/8 - 1/4 (0.160 mi.)	AT1629	391
1441 BROADWAY Database: AST, Date of Government Version: 03/19/2024 Facility Id: 2-111627	***1441 BROADWAY***	***NNW 1/8 - 1/4 (0.162 mi.)***	***AU1638***	***393***
VORNADO NEW YORK RHO Database: AST, Date of Government Version: 03/19/2024 Facility Id: 2-146773	162 WEST 34TH STREET	W 1/8 - 1/4 (0.163 mi.)	BC1644	395
100 WEST 32ND STREET Database: AST, Date of Government Version: 03/19/2024 Facility Id: 2-509183	100 WEST 32ND STREET	SW 1/8 - 1/4 (0.163 mi.)	BD1645	395
38 WEST 32ND STREET Database: AST, Date of Government Version: 03/19/2024 Facility Id: 2-406538	38 WEST 32ND STREET	SSW 1/8 - 1/4 (0.164 mi.)	BE1649	396
TAMAR EQUITIES CORP Database: AST, Date of Government Version: 03/19/2024 Facility Id: 2-605993	165 MADISON AVENUE	SSE 1/8 - 1/4 (0.165 mi.)	BN1659	398
RED ROOF INN MANHATT Database: AST, Date of Government Version: 03/19/2024 Facility Id: 2-198951	6 WEST 32ND STREET	S 1/8 - 1/4 (0.166 mi.)	BM1667	400
THE ARSENAL COMPANY, Database: AST, Date of Government Version: 03/19/2024 Facility Id: 2-602052	463 SEVENTH AVENUE	W 1/8 - 1/4 (0.166 mi.)	BO1674	402
315 FIFTH AVENUE Database: AST, Date of Government Version: 03/19/2024 Facility Id: 2-291404	315 FIFTH AVENUE	S 1/8 - 1/4 (0.167 mi.)	AW1681	404
ROOSEVELT-LEE L.P. Database: AST, Date of Government Version: 03/19/2024 Facility Id: 2-361542	34-36 WEST 32ND STRE	SSW 1/8 - 1/4 (0.168 mi.)	BE1688	405
FRANDE EQUITIES LLC Database: AST, Date of Government Version: 03/19/2024 Facility Id: 2-214892	28 WEST 32ND STREET	SSW 1/8 - 1/4 (0.168 mi.)	BE1689	406
30 WEST 32ND ST. Database: AST, Date of Government Version: 03/19/2024 Facility Id: 2-365653	30 WEST 32ND ST.	SSW 1/8 - 1/4 (0.168 mi.)	BE1690	406
22 WEST 32ND STREET Database: AST, Date of Government Version: 03/19/2024	22 WEST 32ND STREET	SSW 1/8 - 1/4 (0.168 mi.)	BM1695	407

Facility Id: 2-510688

22 WEST 32 ST Database: AST, Date of Government Version: 03/19/2024 Facility Id: 2-213268	22 WEST 32 ST	SSW 1/8 - 1/4 (0.168 mi.)	BM1696	408
PND LLC Database: AST, Date of Government Version: 03/19/2024 Facility Id: 2-146897	16 WEST 32ND STREET	SSW 1/8 - 1/4 (0.168 mi.)	BM1699	408
12 WEST 32ND ST. TEN Database: AST, Date of Government Version: 03/19/2024 Facility Id: 2-603958	12 WEST 32ND STREET	SSW 1/8 - 1/4 (0.169 mi.)	BM1700	409
FOUR DEE EQUITIES, L Database: AST, Date of Government Version: 03/19/2024 Facility Id: 2-405612	2 WEST 32ND STREET	S 1/8 - 1/4 (0.169 mi.)	BM1704	410
DOC'S /BETH ISRAEL M Database: AST, Date of Government Version: 03/19/2024 Facility Id: 2-237450	55 E 34TH STREET	SE 1/8 - 1/4 (0.169 mi.)	BQ1705	410
469 7TH AVE Database: AST, Date of Government Version: 03/19/2024 Facility Id: 2-148024	469 SEVENTH AVENUE	WNW 1/8 - 1/4 (0.170 mi.)	BO1714	412
33 EAST 33RD LLC Database: AST, Date of Government Version: 03/19/2024 Facility Id: 2-069418	33 EAST 33RD STREET	SSE 1/8 - 1/4 (0.172 mi.)	AZ1734	417
INSIDE HOME Database: AST, Date of Government Version: 03/19/2024 Facility Id: 2-150231	***159 MADISON AVE***	***SSE 1/8 - 1/4 (0.172 mi.)***	***BN1736***	***417***
1265 BROADWAY Database: AST, Date of Government Version: 03/19/2024 Facility Id: 2-244333	1265 BROADWAY	SW 1/8 - 1/4 (0.172 mi.)	BK1738	418
525 SEVENTH AVENUE Database: AST, Date of Government Version: 03/19/2024 Facility Id: 2-604747	525 7TH AVE	NW 1/8 - 1/4 (0.173 mi.)	BS1743	419
UNITED ENTERPRISES Database: AST, Date of Government Version: 03/19/2024 Facility Id: 2-327360	116 WEST 32ND STREET	SW 1/8 - 1/4 (0.173 mi.)	BD1744	419
ONE BRYANT PARK LLC Database: AST, Date of Government Version: 03/19/2024 Facility Id: 2-610787	1111 AVENUE OF THE A	N 1/8 - 1/4 (0.173 mi.)	BH1745	419
110 WEST 32ND STREET Database: AST, Date of Government Version: 03/19/2024 Facility Id: 2-269468	110 WEST 32ND STREET	SW 1/8 - 1/4 (0.173 mi.)	BD1746	419
501 SEVENTH AVENUE Database: AST, Date of Government Version: 03/19/2024 Facility Id: 2-069302	501 7TH AVE	WNW 1/8 - 1/4 (0.174 mi.)	BI1754	421
JOHN HANCOCK MUTUAL Database: AST, Date of Government Version: 03/19/2024 Facility Id: 2-404888	***499 7TH AVENUE***	***WNW 1/8 - 1/4 (0.175 mi.)***	***BI1757***	***422***
SEVENTH AVENUE ATRIU Database: AST, Date of Government Version: 03/19/2024 Facility Id: 2-606511	485 SEVENTH AVENUE	WNW 1/8 - 1/4 (0.176 mi.)	BI1768	424
6 EAST 32ND STREET Database: AST, Date of Government Version: 03/19/2024	6 EAST 32 ST	S 1/8 - 1/4 (0.177 mi.)	BV1783	428

Facility Id: 2-605760

151 WEST 42ND STREET Database: AST, Date of Government Version: 03/19/2024 Facility Id: 2-112011	151 WEST 42ND STREET	N 1/8 - 1/4 (0.178 mi.)	BW1786	429
310 FIFTH AVENUE Database: AST, Date of Government Version: 03/19/2024 Facility Id: 2-112763	310 FIFTH AVENUE	S 1/8 - 1/4 (0.179 mi.)	BP1793	430
526 7TH AVENUE Database: AST, Date of Government Version: 03/19/2024 Facility Id: 2-403733	526 SEVENTH AVENUE	NW 1/8 - 1/4 (0.180 mi.)	BS1820	436
151 WEST ASSOCIATES Database: AST, Date of Government Version: 03/19/2024 Facility Id: 2-482048	561 SEVENTH AVENUE	NNW 1/8 - 1/4 (0.181 mi.)	BY1821	436
530 SEVENTH AVENUE Database: AST, Date of Government Version: 03/19/2024 Facility Id: 2-056839	530 SEVENTH AVENUE	NW 1/8 - 1/4 (0.181 mi.)	BS1823	436
CONSTRUCTION SITE Database: AST, Date of Government Version: 03/19/2024 Facility Id: 2-607530	435 7TH AVENUE	W 1/8 - 1/4 (0.181 mi.)	BC1826	437
500 SEVENTH AVENUE Database: AST, Date of Government Version: 03/19/2024 Facility Id: 2-317497	500-512 7TH AVENUE	WNW 1/8 - 1/4 (0.182 mi.)	BI1836	439
498 7TH AVENUE Database: AST, Date of Government Version: 03/19/2024 Facility Id: 2-331252	498 SEVENTH AVENUE	WNW 1/8 - 1/4 (0.182 mi.)	BI1839	440
488 SEVENTH AVENUE Database: AST, Date of Government Version: 03/19/2024 Facility Id: 2-611170	488 SEVENTH AVENUE	WNW 1/8 - 1/4 (0.183 mi.)	BI1846	442
P.M.H.N. INC Database: AST, Date of Government Version: 03/19/2024 Facility Id: 2-287741	134 WEST 32ND ST	WSW 1/8 - 1/4 (0.183 mi.)	BD1849	442
DAYAN 552 LLC Database: AST, Date of Government Version: 03/19/2024 Facility Id: 2-605714	552 SEVENTH AVENUE	NNW 1/8 - 1/4 (0.184 mi.)	BY1863	445
AVALON HOTEL Database: AST, Date of Government Version: 03/19/2024 Facility Id: 2-056154	16 EAST 32ND STREET	S 1/8 - 1/4 (0.185 mi.)	BV1870	447
30 EAST 33RD STREET Database: AST, Date of Government Version: 03/19/2024 Facility Id: 2-605793	30 EAST 33RD STREET	SSE 1/8 - 1/4 (0.186 mi.)	BN1890	451
307 FIFTH AVENUE Database: AST, Date of Government Version: 03/19/2024 Facility Id: 2-057622	307 FIFTH AVENUE	S 1/8 - 1/4 (0.188 mi.)	BP1903	454
KAUFWEIN 470 ASSOCIA Database: AST, Date of Government Version: 03/19/2024 Facility Id: 2-202770	470 SEVENTH AVENUE	WNW 1/8 - 1/4 (0.188 mi.)	BO1918	457
JAY CEE OF NEW YORK Database: AST, Date of Government Version: 03/19/2024 Facility Id: 2-291447	35 WEST 31ST STREET	SSW 1/8 - 1/4 (0.191 mi.)	BM1943	463
HERALD SQUARE LOFT C Database: AST, Date of Government Version: 03/19/2024	31 W 31ST ST	SSW 1/8 - 1/4 (0.191 mi.)	BM1944	463

Facility Id: 2-293571

S I K ASSOCAITES — 462 SEVENTH AVE — WNW 1/8 - 1/4 (0.191 mi.) — BO1954 — 465
Database: AST, Date of Government Version: 03/19/2024
Facility Id: 2-284432

25 W 31ST ST OWNERS — 25 W 31ST ST — SSW 1/8 - 1/4 (0.191 mi.) — BM1960 — 467
Database: AST, Date of Government Version: 03/19/2024
Facility Id: 2-207713

HERALD SQUARE HOTEL — 19 WEST 31ST STREET — SSW 1/8 - 1/4 (0.191 mi.) — BM1963 — 467
Database: AST, Date of Government Version: 03/19/2024
Facility Id: 2-606450

HOTEL DIPLOMAT — 108 WEST 43RD ST — N 1/8 - 1/4 (0.192 mi.) — BH1964 — 467
Database: AST, Date of Government Version: 03/19/2024
Facility Id: 2-238112

TOWER 31 — 9 WEST 31ST STREET — SSW 1/8 - 1/4 (0.192 mi.) — BM1965 — 468
Database: AST, Date of Government Version: 03/19/2024
Facility Id: 2-611330

RAHMAN NY INC — 5 WEST 31ST STREET — S 1/8 - 1/4 (0.192 mi.) — BM1967 — 468
Database: AST, Date of Government Version: 03/19/2024
Facility Id: 2-608103

EBM DEVELOPMENT — 566 7TH AVENUE — NNW 1/8 - 1/4 (0.193 mi.) — BY1976 — 470
Database: AST, Date of Government Version: 03/19/2024
Facility Id: 2-605675

875 AVENUE OF AMERIC — 101 WEST 31ST STREET — SW 1/8 - 1/4 (0.193 mi.) — BK1979 — 471
Database: AST, Date of Government Version: 03/19/2024
Facility Id: 2-045187

303 FIFTH AVENUE INC — 303 FIFTH AVENUE — S 1/8 - 1/4 (0.196 mi.) — BP2007 — 477
Database: AST, Date of Government Version: 03/19/2024
Facility Id: 2-600489

200 W 41ST STREET — 570 7TH AVENUE — NNW 1/8 - 1/4 (0.197 mi.) — BY2014 — 479
Database: AST, Date of Government Version: 03/19/2024
Facility Id: 2-483168

260 WEST 35TH STREET — 206 WEST 35TH STREET — W 1/8 - 1/4 (0.197 mi.) — BO2016 — 479
Database: AST, Date of Government Version: 03/19/2024
Facility Id: 2-613306

KIAMIE EAST 32ND STR — 31 EAST 32ND STREET — SSE 1/8 - 1/4 (0.200 mi.) — BN2048 — 487
Database: AST, Date of Government Version: 03/19/2024
Facility Id: 2-253332

HENRY MILLER'S THEAT — 124 WEST 43RD STREET — N 1/8 - 1/4 (0.205 mi.) — CH2085 — 495
Database: AST, Date of Government Version: 03/19/2024
Facility Id: 2-606342

SL GREEN REALTY CORP — 1466 BROADWAY — N 1/8 - 1/4 (0.205 mi.) — BW2088 — 496
Database: AST, Date of Government Version: 03/19/2024
Facility Id: 2-093149

THE EPIC — 125 WEST 31ST STREET — SW 1/8 - 1/4 (0.207 mi.) — CD2107 — 501
Database: AST, Date of Government Version: 03/19/2024
Facility Id: 2-610476

136 MADISON ASSOCIAT — 136 MADISON AVE — S 1/8 - 1/4 (0.207 mi.) — BV2118 — 503
Database: AST, Date of Government Version: 03/19/2024
Facility Id: 2-146544

ARGUS REALTY 202 LLC — 202 W 40TH ST — NNW 1/8 - 1/4 (0.211 mi.) — BY2143 — 509
Database: AST, Date of Government Version: 03/19/2024

Facility Id: 2-110116

DAVID KAY ASSOCIATES Database: AST, Date of Government Version: 03/19/2024 Facility Id: 2-269514	212 W 35TH ST	W 1/8 - 1/4 (0.212 mi.)	CK2146	510
1234 BROADWAY Database: AST, Date of Government Version: 03/19/2024 Facility Id: 2-608901	1234 BROADWAY	SSW 1/8 - 1/4 (0.212 mi.)	CF2150	511
FRANK DESANTIS Database: AST, Date of Government Version: 03/19/2024 Facility Id: 2-333700	24 WEST 31ST ST	SSW 1/8 - 1/4 (0.213 mi.)	BM2151	511
4 WEST 31ST STUDIOS Database: AST, Date of Government Version: 03/19/2024 Facility Id: 2-606019	4 WEST 31ST STREET	S 1/8 - 1/4 (0.215 mi.)	BP2179	518
209 WEST 38TH STREET Database: AST, Date of Government Version: 03/19/2024 Facility Id: 2-481815	209 WEST 38TH STREET	NW 1/8 - 1/4 (0.215 mi.)	BS2181	518
1245 BROADWAY Database: AST, Date of Government Version: 03/19/2024 Facility Id: 2-613426	1245 BROADWAY	SSW 1/8 - 1/4 (0.215 mi.)	CF2182	519
4 PARK AVENUE BUILDI Database: AST, Date of Government Version: 03/19/2024 Facility Id: 2-600298	***4 PARK AVENUE***	***SSE 1/8 - 1/4 (0.216 mi.)***	***CA2195***	***522***
112 W 31ST Database: AST, Date of Government Version: 03/19/2024 Facility Id: 2-109304	112 WEST 31ST STREET	SW 1/8 - 1/4 (0.217 mi.)	CL2197	522
HRC CORPORATION Database: AST, Date of Government Version: 03/19/2024 Facility Id: 2-605953	12 WEST 31ST STREET	SSW 1/8 - 1/4 (0.217 mi.)	CM2201	523
205 WEST 39TH STREET Database: AST, Date of Government Version: 03/19/2024 Facility Id: 2-339369	205 WEST 39TH ST	NW 1/8 - 1/4 (0.219 mi.)	CQ2235	530
213 W 35TH ST Database: AST, Date of Government Version: 03/19/2024 Facility Id: 2-218340	213 WEST 35TH STREET	WNW 1/8 - 1/4 (0.219 mi.)	CK2239	531
CBRE PROPERTY MANAGE Database: AST, Date of Government Version: 03/19/2024 Facility Id: 2-032581	295 FIFTH AVENUE	S 1/8 - 1/4 (0.220 mi.)	CM2250	533
THE WOODSTOCK Database: AST, Date of Government Version: 03/19/2024 Facility Id: 2-612892	127 WEST 43RD STREET	N 1/8 - 1/4 (0.222 mi.)	CH2268	538
135 MADISON AVE Database: AST, Date of Government Version: 03/19/2024 Facility Id: 2-149268	***135 MADISON AVE***	***SSE 1/8 - 1/4 (0.223 mi.)***	***CI2279***	***540***
MONTANA BAY, INC. Database: AST, Date of Government Version: 03/19/2024 Facility Id: 2-600080	120 WEST 31ST STREET	SW 1/8 - 1/4 (0.224 mi.)	CL2293	543
TWO PARK AVENUE OWNE Database: AST, Date of Government Version: 03/19/2024 Facility Id: 2-613218	***2 PARK AVE***	***SSE 1/8 - 1/4 (0.225 mi.)***	***CA2296***	***543***
NAPONAL HOTEL Database: AST, Date of Government Version: 03/19/2024	592 7TH AVENUE	NNW 1/8 - 1/4 (0.225 mi.)	CE2312	547

Facility Id: 2-604283

EOS NOMAD Database: AST, Date of Government Version: 03/19/2024 Facility Id: 2-097969	855 AVENUE OF THE AM	SW 1/8 - 1/4 (0.227 mi.)	CL2331	552
MIDTOWN STATION Database: AST, Date of Government Version: 03/19/2024 Facility Id: 2-476129	221 WEST 38TH STREET	NW 1/8 - 1/4 (0.228 mi.)	CQ2346	556
38 EAST 32ND STREET Database: AST, Date of Government Version: 03/19/2024 Facility Id: 2-331902	38 EAST 32ND STREET	SSE 1/8 - 1/4 (0.229 mi.)	CI2359	559
5 TIMES SQUARE Database: AST, Date of Government Version: 03/19/2024 Facility Id: 2-610172	5 TIMES SQUARE	N 1/8 - 1/4 (0.231 mi.)	CS2372	562
214 WEST 39TH STREET Database: AST, Date of Government Version: 03/19/2024 Facility Id: 2-482102	214 WEST 39 STREET	NW 1/8 - 1/4 (0.231 mi.)	CQ2374	562
31 PENN PLAZA Database: AST, Date of Government Version: 03/19/2024 Facility Id: 2-056227	132 WEST 31ST STREET	SW 1/8 - 1/4 (0.232 mi.)	CD2392	566
ARGUS REALTY 218 LLC Database: AST, Date of Government Version: 03/19/2024 Facility Id: 2-611731	218 WEST 37TH STREET	WNW 1/8 - 1/4 (0.232 mi.)	CR2405	569
O. & O. PROPERTIES C Database: AST, Date of Government Version: 03/19/2024 Facility Id: 2-606122	120 WEST 44TH STREET	N 1/8 - 1/4 (0.233 mi.)	CH2408	570
NEW GENERATION REALT Database: AST, Date of Government Version: 03/19/2024 Facility Id: 2-607249	1220 BROADWAY	SSW 1/8 - 1/4 (0.234 mi.)	CF2412	571
1239 OPERATING CORPO Database: AST, Date of Government Version: 03/19/2024 Facility Id: 2-601967	1235 BROADWAY	SSW 1/8 - 1/4 (0.234 mi.)	CF2417	572
130 MADISON AVE Database: AST, Date of Government Version: 03/19/2024 Facility Id: 2-360481	130 MADISON AVE	S 1/8 - 1/4 (0.236 mi.)	CU2452	580
215 WEST 40TH STREET Database: AST, Date of Government Version: 03/19/2024 Facility Id: 2-606105	215 WEST 40TH STREET	NNW 1/8 - 1/4 (0.237 mi.)	CQ2459	581
FDNY ENG. CO. 26 Database: AST, Date of Government Version: 03/19/2024 Facility Id: 2-600570	220 WEST 37TH STREET	WNW 1/8 - 1/4 (0.237 mi.)	CR2460	582
ELEVEN PENN PLAZA Database: AST, Date of Government Version: 03/19/2024 Facility Id: 2-609808	11 PENN PLAZA	WSW 1/8 - 1/4 (0.237 mi.)	CT2463	582
286 FIFTH AVENUE Database: AST, Date of Government Version: 03/19/2024 Facility Id: 2-253375	286 FIFTH AVENUE	S 1/8 - 1/4 (0.237 mi.)	CM2467	583
225 WEST 39TH ST Database: AST, Date of Government Version: 03/19/2024 Facility Id: 2-063851	225 WEST 39TH ST	NW 1/8 - 1/4 (0.238 mi.)	CQ2473	585
KIAMIE 44 EAST, LLC Database: AST, Date of Government Version: 03/19/2024	44 EAST 32ND STREET	SSE 1/8 - 1/4 (0.238 mi.)	DA2477	586

Facility Id: 2-289574

225 W 35TH ST ASSOCI Database: AST, Date of Government Version: 03/19/2024 Facility Id: 2-150150	225 WEST 35TH STREET	WNW 1/8 - 1/4 (0.240 mi.)	CK2501	592
PROFILE ENTERPRISES Database: AST, Date of Government Version: 03/19/2024 Facility Id: 2-359610	224 WEST 35TH STREET	W 1/8 - 1/4 (0.240 mi.)	CK2502	592
29 WEST THIRTY LLC Database: AST, Date of Government Version: 03/19/2024 Facility Id: 2-606054	29 WEST 30TH STREET	SSW 1/8 - 1/4 (0.240 mi.)	DB2506	593
APARTMENT Database: AST, Date of Government Version: 03/19/2024 Facility Id: 2-603440	***11 WEST 30TH STREET***	***SSW 1/8 - 1/4 (0.241 mi.)***	***CM2510***	***594***
S AXELROD CO Database: AST, Date of Government Version: 03/19/2024 Facility Id: 2-289485	7 WEST 30TH ST	SSW 1/8 - 1/4 (0.241 mi.)	CM2522	596
218 W 40TH ST Database: AST, Date of Government Version: 03/19/2024 Facility Id: 2-240524	218 WEST 40TH STREET	NW 1/8 - 1/4 (0.242 mi.)	CQ2527	597
31 EAST 31ST STREET Database: AST, Date of Government Version: 03/19/2024 Facility Id: 2-405582	31 EAST 31ST STREET	SSE 1/8 - 1/4 (0.242 mi.)	CI2528	598
221-223 W. 37TH ST A Database: AST, Date of Government Version: 03/19/2024 Facility Id: 2-606902	221 WEST 37TH STREET	WNW 1/8 - 1/4 (0.243 mi.)	CW2535	599
NEW YORK MIDTOWN COR Database: AST, Date of Government Version: 03/19/2024 Facility Id: 2-208434	222 W 37TH ST	WNW 1/8 - 1/4 (0.243 mi.)	CW2536	599
126 MADISON LLC Database: AST, Date of Government Version: 03/19/2024 Facility Id: 2-611361	126 MADISON AVE	S 1/8 - 1/4 (0.244 mi.)	CU2545	601
BRICKEN ARCADE Database: AST, Date of Government Version: 03/19/2024 Facility Id: 2-278815	230 WEST 38TH STREET	NW 1/8 - 1/4 (0.244 mi.)	CW2548	602
284 5TH AVE Database: AST, Date of Government Version: 03/19/2024 Facility Id: 2-145823	284 FIFTH AVENUE	S 1/8 - 1/4 (0.245 mi.)	CM2556	604
ENGINE COMPANY 1 / L Database: AST, Date of Government Version: 03/19/2024 Facility Id: 2-357693	142 WEST 31ST STREET	WSW 1/8 - 1/4 (0.245 mi.)	DC2561	605
HOTEL AKA NOMAD Database: AST, Date of Government Version: 03/19/2024 Facility Id: 2-295523	131 MADISON AVENUE	S 1/8 - 1/4 (0.245 mi.)	CU2563	605
ONE FIFTEEN WEST ASS Database: AST, Date of Government Version: 03/19/2024 Facility Id: 2-405620	115 WEST 30TH STREET	SW 1/8 - 1/4 (0.248 mi.)	CL2582	610
142 WEST 44TH ST Database: AST, Date of Government Version: 03/19/2024 Facility Id: 2-329045	142 WEST 44TH ST	N 1/8 - 1/4 (0.248 mi.)	CS2584	610
UNITED STATES POSTAL Database: AST, Date of Government Version: 03/19/2024	223 WEST 38TH STREET	NW 1/8 - 1/4 (0.249 mi.)	DF2596	613

Facility Id: 2-604657

RH 39 REALTY L.P | 230 WEST 39TH STREET | NW 1/8 - 1/4 (0.250 mi.) | CQ2606 | 615
Database: AST, Date of Government Version: 03/19/2024
Facility Id: 2-608047

NY TANKS: A review of the NY TANKS list, as provided by EDR, has revealed that there are 4 NY TANKS sites within approximately 0.25 miles of the target property.

Equal/Higher Elevation	Address	Direction / Distance	Map ID	Page
3 BP PROPERTY OWNER	***1095 AVE OF THE AMER***	***N 0 - 1/8 (0.118 mi.)***	***AK1277***	***308***
Database: TANKS, Date of Government Version: 03/19/2024 Facility Id: 2-344753 Site Status: Active				

Lower Elevation	Address	Direction / Distance	Map ID	Page
83-85 FIRST AVE OWNE	***347 EAST 5TH STREET***	***SSE 0 - 1/8 (0.075 mi.)***	***AE879***	***216***
Database: TANKS, Date of Government Version: 03/19/2024 Facility Id: 2-296791 Site Status: Active				
GRAND CENTRAL TERMIN	87 EAST 42ND STREET	E 1/8 - 1/4 (0.247 mi.)	CJ2580	609
Database: TANKS, Date of Government Version: 03/19/2024 Facility Id: 2-613155 Site Status: Active				
LIRR MADISON YARD	89 EAST 42ND STREET	E 1/8 - 1/4 (0.249 mi.)	CJ2598	613
Database: TANKS, Date of Government Version: 03/19/2024 Facility Id: 2-613282 Site Status: Active				

Lists of state and tribal voluntary cleanup sites

NY VCP: A review of the NY VCP list, as provided by EDR, has revealed that there are 23 NY VCP sites within approximately 0.5 miles of the target property.

Equal/Higher Elevation	Address	Direction / Distance	Map ID	Page
438 5TH AVENUE	436 5TH AVENUE	0 - 1/8 (0.001 mi.)	M304	81
Database: VCP NYC, Date of Government Version: 03/04/2024				

Lower Elevation	Address	Direction / Distance	Map ID	Page
ONE VANDERBILT (NO N	10 VANDERBILT AVENUE	ENE 1/8 - 1/4 (0.231 mi.)	CJ2388	565
Database: VCP NYC, Date of Government Version: 03/04/2024				
1185 BROADWAY	1185 BROADWAY	SSW 1/4 - 1/2 (0.338 mi.)	DU2651	626
Database: VCP NYC, Date of Government Version: 03/04/2024				
122 EAST 32ND STREET	122 EAST 32ND STREET	SSE 1/4 - 1/2 (0.340 mi.)	DV2654	627
Database: VCP NYC, Date of Government Version: 03/04/2024				
211 WEST 29TH STREET	211 WEST 29TH STREET	WSW 1/4 - 1/2 (0.359 mi.)	DP2662	629
Database: VCP NYC, Date of Government Version: 03/04/2024				

EXECUTIVE SUMMARY

Lower Elevation	Address	Direction / Distance	Map ID	Page
312 WEST 37TH STREET Database: VCP NYC, Date of Government Version: 03/04/2024	312 WEST 37TH STREET	WNW 1/4 - 1/2 (0.400 mi.)	DW2700	638
211 WEST 28TH STREET Database: VCP NYC, Date of Government Version: 03/04/2024	211 WEST 28TH STREET	WSW 1/4 - 1/2 (0.400 mi.)	EJ2702	639
310 WEST 40TH STREET Database: VCP NYC, Date of Government Version: 03/04/2024	310 WEST 40TH STREET	NW 1/4 - 1/2 (0.401 mi.)	EF2704	639
400 PARK AVE. SOUTH Database: VCP NYC, Date of Government Version: 03/04/2024	400 PARK AVENUE SOUT	S 1/4 - 1/2 (0.402 mi.)	2706	639
213-219 WEST 28TH ST Database: VCP NYC, Date of Government Version: 03/04/2024	213 WEST 28TH STREET	WSW 1/4 - 1/2 (0.403 mi.)	EJ2707	640
321-325 WEST 35TH ST Database: VCP NYC, Date of Government Version: 03/04/2024	321 WEST 35TH STREET	WNW 1/4 - 1/2 (0.409 mi.)	EL2713	641
221-227 WEST 28TH ST Database: VCP NYC, Date of Government Version: 03/04/2024	221 WEST 28TH STREET	WSW 1/4 - 1/2 (0.414 mi.)	EJ2725	644
320-328 WEST 36TH ST Database: VCP NYC, Date of Government Version: 03/04/2024	328 WEST 36TH STREET	WNW 1/4 - 1/2 (0.423 mi.)	EL2732	645
257 WEST 29TH STREET Database: VCP NYC, Date of Government Version: 03/04/2024	257 WEST 29TH STREET	WSW 1/4 - 1/2 (0.429 mi.)	EP2739	647
326-330 WEST 37TH ST Database: VCP NYC, Date of Government Version: 03/04/2024	326 WEST 37TH STREET	WNW 1/4 - 1/2 (0.431 mi.)	ER2743	648
333 WEST 38TH STREET Database: VCP NYC, Date of Government Version: 03/04/2024	333 WEST 38TH STREET	NW 1/4 - 1/2 (0.440 mi.)	ES2750	649
337 WEST 36 STREET (Database: VCP NYC, Date of Government Version: 03/04/2024	337 WEST 36TH STREET	WNW 1/4 - 1/2 (0.441 mi.)	ER2752	650
334 WEST 36TH STREET Database: VCP NYC, Date of Government Version: 03/04/2024	334 WEST 36TH STREET	WNW 1/4 - 1/2 (0.441 mi.)	EL2753	650
241 WEST 28TH STREET Database: VCP NYC, Date of Government Version: 03/04/2024	241 WEST 28TH STREET	WSW 1/4 - 1/2 (0.442 mi.)	ET2756	650
339 & 341 WEST 38TH Database: VCP NYC, Date of Government Version: 03/04/2024	339 WEST 38TH STREET	NW 1/4 - 1/2 (0.454 mi.)	ES2764	652
338 WEST 39TH STREET Database: VCP NYC, Date of Government Version: 03/04/2024	338 WEST 39TH STREET	NW 1/4 - 1/2 (0.461 mi.)	ES2772	654
346 WEST 40TH STREET Database: VCP NYC, Date of Government Version: 03/04/2024	346 WEST 40TH STREET	NW 1/4 - 1/2 (0.482 mi.)	EY2785	657
350 WEST 39TH STREET Database: VCP NYC, Date of Government Version: 03/04/2024	350 WEST 39TH STREET	NW 1/4 - 1/2 (0.488 mi.)	EX2790	658

Lists of state and tribal brownfield sites

NY BROWNFIELDS: A review of the NY BROWNFIELDS list, as provided by EDR, and dated 02/06/2024 has revealed that there is 1 NY BROWNFIELDS site within approximately 0.5 miles of the target property.

Lower Elevation	Address	Direction / Distance	Map ID	Page
241 WEST 28TH STREET Site Code: 592785	***241 WEST 28TH STREET***	***WSW 1/4 - 1/2 (0.442 mi.)***	***ET2755***	***650***

ADDITIONAL ENVIRONMENTAL RECORDS

Local Lists of Landfill / Solid Waste Disposal Sites

OH SWRCY: A review of the OH SWRCY list, as provided by EDR, and dated 04/03/2024 has revealed that there is 1 OH SWRCY site within approximately 0.5 miles of the target property.

Lower Elevation	Address	Direction / Distance	Map ID	Page
POWER MY LEARNING	505 8TH AVENUE, SUIT	WNW 1/4 - 1/2 (0.359 mi.)	DX2659	628

Records of Emergency Release Reports

NY Spills: A review of the NY Spills list, as provided by EDR, and dated 05/06/2024 has revealed that there are 233 NY Spills sites within approximately 0.125 miles of the target property.

Equal/Higher Elevation	Address	Direction / Distance	Map ID	Page
MANHOLE 7491 Spill Number/Closed Date: 9911360 / 2004-02-06 Site ID: 154635 Spill Date: 1999-12-28	68 W 39TH ST	0 - 1/8 (0.000 mi.)	A1	9
CON ED MANHOLE 7480 Spill Number/Closed Date: 0911909 / 2010-06-21 Site ID: 424762 Spill Date: 2010-02-09	I/F/O 39-41 WEST 39T	0 - 1/8 (0.000 mi.)	A6	10
SPILL NUMBER 0204210 Spill Number/Closed Date: 0204210 / 2004-01-14 Site ID: 319474 Spill Date: 2002-07-22	59-65 WEST 39TH STRE	0 - 1/8 (0.000 mi.)	A7	10
MANHOLE # 07476 Spill Number/Closed Date: 0409795 / 2005-12-27 Site ID: 334605 Spill Date: 2004-12-02	57-59 WEST 39TH STRE	0 - 1/8 (0.000 mi.)	A8	10
FALCON PROPERTIES Spill Number/Closed Date: 9508696 / 1995-10-16 Site ID: 181622 Spill Date: 1995-10-16	66 WEST 39TH STREET	0 - 1/8 (0.000 mi.)	A10	11
47 WEST 39TH ST Spill Number/Closed Date: 9510994 / 1995-12-01 Site ID: 330239 Spill Date: 1995-12-01	47 WEST 39TH ST	0 - 1/8 (0.000 mi.)	A11	11
MANHOLE # 07491	66-68 WEST 39TH ST	0 - 1/8 (0.000 mi.)	A12	11

Spill Number/Closed Date: 0305627 / 2004-02-11
Site ID: 192522
Spill Date: 2003-08-26

VAULT 3355	59 WEST 39TH ST	0 - 1/8 (0.000 mi.)	A13	12
Spill Number/Closed Date: 0304356 / 2004-02-10 Site ID: 256876 Spill Date: 2003-07-24				
3 GALLONS OF XFMR OI	25 W 39 STREET	0 - 1/8 (0.000 mi.)	B14	12
Spill Number/Closed Date: 0604005 / 2006-08-15 Site ID: 366875 Spill Date: 2006-07-12				
UNKNOWN BUSINESS	63 WEST 38TH ST	0 - 1/8 (0.000 mi.)	A57	22
Spill Number/Closed Date: 0511521 / 2007-11-28 Spill Number/Closed Date: 1011444 / 2011-02-17 Site ID: 357698 Site ID: 445315 Spill Date: 2006-01-04 Spill Date: 2011-02-16				
OFFICE BLDG	63 WEST 38	0 - 1/8 (0.000 mi.)	A59	23
Spill Number/Closed Date: 1003930 / 2011-05-13 Site ID: 437181 Spill Date: 2010-07-08				
63 W 38TH ST/FABRICO	63 WEST 38TH STREET	0 - 1/8 (0.000 mi.)	A63	24
Spill Number/Closed Date: 8905772 / 1989-09-12 Site ID: 121616 Spill Date: 1989-09-01				
1010 WEST 39TH ST	1010 WEST 39TH ST	0 - 1/8 (0.000 mi.)	D75	27
Spill Number/Closed Date: 9609935 / 1996-11-08 Site ID: 199923 Spill Date: 1996-11-08				
39-48 W 38TH STREET	***39-43 W 38TH ST***	***0 - 1/8 (0.000 mi.)***	***C83***	***29***
Spill Number/Closed Date: 9710174 / 1997-12-04 Site ID: 148843 Spill Date: 1997-12-04				
ROADWAY	29 WEST 38 ST	0 - 1/8 (0.000 mi.)	B86	30
Spill Number/Closed Date: 1108500 / 2011-10-07 Site ID: 456236 Spill Date: 2011-10-05				
VAULT # 1100	2 W. 39TH ST	0 - 1/8 (0.000 mi.)	D103	33
Spill Number/Closed Date: 0504035 / 2005-09-13 Site ID: 348760 Spill Date: 2005-07-06				
MULTIPLE DWELLING	42 WEST 38TH ST	0 - 1/8 (0.000 mi.)	C118	37
Spill Number/Closed Date: 0913809 / 2010-04-02 Site ID: 426781 Spill Date: 2010-03-29				
28 WEST 38TH ST	28 WEST 38TH ST	0 - 1/8 (0.000 mi.)	C121	37
Spill Number/Closed Date: 9503188 / 1995-08-07 Site ID: 225511 Spill Date: 1995-06-14				
LORD & TAYLOR	***424 5TH AVE***	***0 - 1/8 (0.000 mi.)***	***D124***	***38***

Spill Number/Closed Date: 2005664 / 2021-08-18
Site ID: 611463
Spill Date: 2020-09-22

MAN HOLE 6988	***39 WEST 37TH STREET***	***0 - 1/8 (0.000 mi.)***	***G125***	***39***

Spill Number/Closed Date: 1006851 / 2010-11-17
Site ID: 440230
Spill Date: 2010-09-24

28 W 38TH ST	28 W 38TH ST	0 - 1/8 (0.000 mi.)	C136	41

Spill Number/Closed Date: 9109676 / 1995-06-20
Site ID: 150735
Spill Date: 1991-12-10

MAN HOLE 57793 EMIS	13 WEST 37 ST	0 - 1/8 (0.000 mi.)	F137	42

Spill Number/Closed Date: 0905080 / 2009-08-03
Site ID: 417329
Spill Date: 2009-07-31

15 WEST 37TH STREET	***15 WEST 37TH STREET***	***0 - 1/8 (0.000 mi.)***	***F139***	***42***

Spill Number/Closed Date: 9512421 / 1997-12-31
Spill Number/Closed Date: 9309124 / 1993-10-27
Site ID: 200253
Site ID: 229864
Spill Date: 1996-01-05
Spill Date: 1993-10-26

SERVICE BOX 37 WEST	37 WEST 37TH ST	0 - 1/8 (0.000 mi.)	F141	43

Spill Number/Closed Date: 1007501 / 2010-11-17
Site ID: 440920
Spill Date: 2010-10-14

VAULT # 174 EMIS 217	13 WEST 37TH ST	0 - 1/8 (0.000 mi.)	F154	46

Spill Number/Closed Date: 0905064 / 2010-11-16
Site ID: 417313
Spill Date: 2009-07-31

MANHOLE 203-1065-9/	IN FRONT OF 21 W 37T	0 - 1/8 (0.000 mi.)	F160	48

Spill Number/Closed Date: 1301351 / 2013-10-15
Site ID: 481730
Spill Date: 2013-05-09

VAULT	39 WEST 37 ST	0 - 1/8 (0.000 mi.)	G167	49

Spill Number/Closed Date: 1610026 / 2019-03-14
Site ID: 539829
Spill Date: 2017-02-02

DCCH BUILDING	11 WEST 37TH STREET	0 - 1/8 (0.000 mi.)	F188	55

Spill Number/Closed Date: 0711603 / 2008-05-19
Site ID: 393110
Spill Date: 2008-02-04

10 WEST 37TH ST	10 WEST 37TH ST	0 - 1/8 (0.000 mi.)	F192	56

Spill Number/Closed Date: 9712954 / 2003-05-12
Site ID: 293380
Spill Date: 1998-02-20

SPILL NUMBER 0013330	15-17 WEST 36TH ST	0 - 1/8 (0.000 mi.)	F199	57

Spill Number/Closed Date: 0013330 / 2003-07-18
Site ID: 113971
Spill Date: 2001-03-21

APARTMENT BUILDING	***13 WEST 36TH STREET***	***0 - 1/8 (0.000 mi.)***	***F200***	***57***

Spill Number/Closed Date: 0710408 / 2008-06-10 Site ID: 391682 Spill Date: 2008-01-02				
BUSINESS Spill Number/Closed Date: 1407230 / 2014-12-09 Site ID: 500738 Spill Date: 2014-10-10	29 WEST 36TH ST	0 - 1/8 (0.000 mi.)	I203	58
CONCRETE Spill Number/Closed Date: 2009297 / 2021-03-22 Site ID: 616281 Spill Date: 2021-02-09	19 WEST 36 ST	0 - 1/8 (0.000 mi.)	F224	63
SPILL NUMBER 0208584 Spill Number/Closed Date: 0208584 / 2002-11-19 Site ID: 329076 Spill Date: 2002-11-19	15-17 W.36TH ST	0 - 1/8 (0.000 mi.)	F232	65
COMMERCIAL BUILDING Spill Number/Closed Date: 0711761 / 2008-03-28 Site ID: 393288 Spill Date: 2008-02-07	29 WEST 36TH	0 - 1/8 (0.000 mi.)	G243	67
7 WEST 36TH ST Spill Number/Closed Date: 9512558 / 2009-03-23 Site ID: 92167 Spill Date: 1996-01-09	7 WEST 36TH ST	0 - 1/8 (0.000 mi.)	I257	70
COMMERICAL Spill Number/Closed Date: 2009269 / 2021-03-24 Site ID: 616252 Spill Date: 2021-02-06	16 WEST 36TH STREET	0 - 1/8 (0.000 mi.)	I270	73
SPILL NUMBER 9914124 Spill Number/Closed Date: 9914124 / 2003-08-08 Site ID: 297915 Spill Date: 2000-03-15	372 FIFTH AVE	0 - 1/8 (0.000 mi.)	L301	81
SOIL Spill Number/Closed Date: 2009481 / 2021-03-22 Site ID: 616478 Spill Date: 2021-02-19	420 5TH AVE	0 - 1/8 (0.001 mi.)	J308	82
MANHOLE #7232 Spill Number/Closed Date: 0503401 / 2006-01-09 Site ID: 348003 Spill Date: 2005-06-21	WEST 38TH/5TH AVE	E 0 - 1/8 (0.004 mi.)	M347	92
218432; E 38 ST AND Spill Number/Closed Date: 0914471 / 2009-09-17 Site ID: 433895 Spill Date: 2009-09-14	E 38 ST AND 5TH AVE	E 0 - 1/8 (0.004 mi.)	M350	93
VAULT #V7155 Spill Number/Closed Date: 0508242 / 2007-05-03 Site ID: 353782 Spill Date: 2005-10-10	W. 37TH ST & 5TH AVE	ESE 0 - 1/8 (0.005 mi.)	J365	96
216821; W 39 ST AND Spill Number/Closed Date: 0914215 / 2009-05-19 Site ID: 433206 Spill Date: 2009-05-14	W 39 ST AND 6 AVE	N 0 - 1/8 (0.006 mi.)	A376	99
BUILDING UNDER CONST	39TH & 6TH AVE	N 0 - 1/8 (0.006 mi.)	A377	99

Spill Number/Closed Date: 0412278 / 2005-02-22 Site ID: 337718 Spill Date: 2005-02-17				
ON ROADWAY Spill Number/Closed Date: 0412273 / 2005-02-22 Site ID: 337706 Spill Date: 2005-02-17	WEST 39TH & 6TH AVE	N 0 - 1/8 (0.006 mi.)	A379	100
MANHOLE # 33751 Spill Number/Closed Date: 0413583 / 2005-06-23 Site ID: 342726 Spill Date: 2005-03-29	5TH AVE/35TH STREET	SSE 0 - 1/8 (0.006 mi.)	L380	100
34TH ST/5TH AV Spill Number/Closed Date: 0005293 / 2003-03-24 Site ID: 169999 Spill Date: 2000-08-03	35TH ST/5TH AV	SSE 0 - 1/8 (0.006 mi.)	L381	100
MANHOLE #46631 Spill Number/Closed Date: 9903780 / 2003-07-22 Site ID: 217495 Spill Date: 1999-07-01	EAST 39 ST / 6TH AVE	N 0 - 1/8 (0.006 mi.)	A382	100
217678; E 35 ST AND Spill Number/Closed Date: 0914335 / 2009-08-19 Site ID: 433894 Spill Date: 2009-07-23	E 35 ST AND 5 AVE	SSE 0 - 1/8 (0.006 mi.)	L383	101
MANHOLE #33751 Spill Number/Closed Date: 0506636 / 2006-01-11 Site ID: 351877 Spill Date: 2005-08-29	5TH AVE & 35TH STREE	SSE 0 - 1/8 (0.006 mi.)	L385	101
VOLT #1723 Spill Number/Closed Date: 0208100 / 2004-10-12 Site ID: 172213 Spill Date: 2002-11-05	W 35TH ST @ 5TH AV	SSE 0 - 1/8 (0.006 mi.)	L386	101
39TH ST & 5TH AVE/BK Spill Number/Closed Date: 9010994 / 1991-01-15 Site ID: 230190 Spill Date: 1991-01-15	39TH STREET & 5TH AV	E 0 - 1/8 (0.007 mi.)	M394	103
FIFTH AVE AT Spill Number/Closed Date: 9909567 / 2003-11-26 Site ID: 266160 Spill Date: 1999-11-05	WEST 39TH ST	E 0 - 1/8 (0.008 mi.)	M414	108
SIDEWALK STREET Spill Number/Closed Date: 1411367 / 2015-05-20 Site ID: 505136 Spill Date: 2015-03-04	24 WEST 40TH	NE 0 - 1/8 (0.009 mi.)	B423	110
RESIDENCE BUILDING Spill Number/Closed Date: 1410288 / 2016-09-13 Site ID: 503961 Spill Date: 2015-01-21	24 WEST 40TH STREET	NE 0 - 1/8 (0.009 mi.)	B426	110
APARTMENT BUILDING Spill Number/Closed Date: 1509035 / 2017-03-21 Site ID: 517640 Spill Date: 2015-12-04	24 WEST 40TH STREET	NE 0 - 1/8 (0.009 mi.)	B428	111
MANHOLE 7741	18-22 WEST 40TH ST	NE 0 - 1/8 (0.011 mi.)	B447	115

Spill Number/Closed Date: 1403903 / 2014-10-02 Site ID: 497275 Spill Date: 2014-07-10				
VAULT 1027 Spill Number/Closed Date: 0209753 / 2005-05-20 Site ID: 86930 Spill Date: 2002-12-23	3 WEST 39TH ST	ENE 0 - 1/8 (0.013 mi.)	D463	119
VAULT #8806 Spill Number/Closed Date: 9909485 / 2003-02-03 Site ID: 251318 Spill Date: 1999-11-04	1 W 39TH ST	ENE 0 - 1/8 (0.013 mi.)	M476	122
MH 7025 Spill Number/Closed Date: 0313234 / 2004-06-01 Site ID: 271014 Spill Date: 2004-03-02	1 EAST 37TH ST AND 5	ESE 0 - 1/8 (0.014 mi.)	J507	128
VAULT #4143 Spill Number/Closed Date: 0603186 / 2006-11-15 Site ID: 365855 Spill Date: 2006-06-22	1 EAST 36 STREET (AT	SE 0 - 1/8 (0.014 mi.)	J513	130
OFFICE BUILDING Spill Number/Closed Date: 1106211 / 2011-11-17 Site ID: 453889 Spill Date: 2011-08-29	1045-1057 6TH AVE	N 0 - 1/8 (0.015 mi.)	A523	132
80 WEST 40TH ST Spill Number/Closed Date: 9414244 / 1995-01-27 Site ID: 64220 Spill Date: 1995-01-27	80 WEST 40TH ST	NNE 0 - 1/8 (0.015 mi.)	A526	133
437 5TH AVENUE Spill Number/Closed Date: 9512732 / 1996-01-16 Site ID: 98692 Spill Date: 1996-01-12	437 5TH AVENUE	E 0 - 1/8 (0.026 mi.)	M569	143
MANHOLE #7709 Spill Number/Closed Date: 0108312 / 2004-03-18 Site ID: 208597 Spill Date: 2001-11-15	W 40TH ST BET BROADW	N 0 - 1/8 (0.036 mi.)	T590	148
MANHOLE #07737 Spill Number/Closed Date: 0512279 / 2006-03-31 Site ID: 358484 Spill Date: 2006-01-22	W.40TH ST & 6TH AVE	N 0 - 1/8 (0.036 mi.)	T592	149
RESIDENCE EMIS 21765 Spill Number/Closed Date: 0904672 / 2009-08-25 Site ID: 416876 Spill Date: 2009-07-22	454 5TH AVE	ENE 0 - 1/8 (0.041 mi.)	M628	157
COMMERCIAL OCCUPANCY Spill Number/Closed Date: 1909965 / 2020-01-28 Site ID: 600586 Spill Date: 2020-01-22	6 EAST 39TH ST	E 0 - 1/8 (0.045 mi.)	M653	162
104 WEST 40TH ST./MA Spill Number/Closed Date: 8705807 / 2005-08-24 Site ID: 312006 Spill Date: 1987-10-08	104 WEST 40TH ST.	N 0 - 1/8 (0.048 mi.)	S668	165
217677; W 40 ST AND	W 40 ST AND 5 AVE	ENE 0 - 1/8 (0.049 mi.)	O681	169

Spill Number/Closed Date: 0914333 / 2010-07-08 Site ID: 434033 Spill Date: 2009-07-23				
SPILL NUMBER 0005665 Spill Number/Closed Date: 0005665 / 2004-06-03 Site ID: 102073 Spill Date: 2000-08-11	WEST 40TH ST & 5TH A	ENE 0 - 1/8 (0.049 mi.)	O682	169
MANHOLE 33786 Spill Number/Closed Date: 0901716 / 2012-05-03 Site ID: 413726 Spill Date: 2009-05-12	40TH & 5TH AVE	ENE 0 - 1/8 (0.049 mi.)	O683	169
MANHOLE 33793 Spill Number/Closed Date: 0201019 / 2002-10-16 Site ID: 330123 Spill Date: 2002-04-26	WEST 40 5TH AVE	ENE 0 - 1/8 (0.049 mi.)	O684	169
40TH ST PUMPING STAT Spill Number/Closed Date: 0005981 / 2003-02-14 Site ID: 62696 Spill Date: 2000-08-18	40TH ST & 5TH AV	ENE 0 - 1/8 (0.049 mi.)	O686	170
APT BUILDING Spill Number/Closed Date: 9611663 / 1996-12-24 Site ID: 323744 Spill Date: 1996-12-24	7 EAST 35TH ST	SE 0 - 1/8 (0.051 mi.)	P692	171
VAULT 3119 Spill Number/Closed Date: 1305458 / 2014-04-29 Site ID: 486025 Spill Date: 2013-08-20	2 E 38TH ST	ESE 0 - 1/8 (0.057 mi.)	V727	179
VS3314 Spill Number/Closed Date: 9807027 / 2004-10-20 Site ID: 235137 Spill Date: 1998-09-09	2 EAST 38TH ST	ESE 0 - 1/8 (0.057 mi.)	V728	180
VAULT 3119 Spill Number/Closed Date: 9807821 / 2003-11-05 Site ID: 127598 Spill Date: 1998-09-26	6 EAST 38TH ST	ESE 0 - 1/8 (0.058 mi.)	V729	180
13 EAST 37TH ST/MANH Spill Number/Closed Date: 9003397 / 1990-06-25 Site ID: 304526 Spill Date: 1990-06-22	13 EAST 37TH STREET	ESE 0 - 1/8 (0.064 mi.)	V815	201
15 EAST 36 TH ST Spill Number/Closed Date: 9512909 / 1996-01-17 Spill Number/Closed Date: 0808307 / 2009-12-10 Site ID: 218424 Site ID: 405696 Spill Date: 1996-01-16 Spill Date: 2008-10-23	15 EAST 36TH ST	SE 0 - 1/8 (0.070 mi.)	AC843	207
VAULT # V6068 Spill Number/Closed Date: 0408309 / 2005-12-27 Site ID: 333005 Spill Date: 2004-10-27	15 EAST 39TH ST	E 0 - 1/8 (0.072 mi.)	X860	211
VAULT # 552	13 EAST 38TH ST	ESE 0 - 1/8 (0.073 mi.)	X863	212

Spill Number/Closed Date: 1709062 / 2018-03-22
Site ID: 565498
Spill Date: 2018-01-02

VAULT 8824	WEST 41ST AT 6TH AVE	NNE 0 - 1/8 (0.075 mi.)	T872	214
Spill Number/Closed Date: 9906803 / 2002-01-28 Site ID: 83105 Spill Date: 1999-09-08				
VAULT 5891	471 5TH AV	ENE 0 - 1/8 (0.075 mi.)	AA878	215
Spill Number/Closed Date: 0300002 / 2003-07-18 Site ID: 240798 Spill Date: 2003-04-01				
41ST & 6AVE	41ST ST & SIXTH AVE	NNE 0 - 1/8 (0.077 mi.)	T897	219
Spill Number/Closed Date: 8603840 / 1986-09-12 Site ID: 128733 Spill Date: 1986-09-10				
XFMR IN VAULT VS #30	100 WEST 41 STREET	N 0 - 1/8 (0.080 mi.)	T922	226
Spill Number/Closed Date: 0705028 / 2007-11-08 Site ID: 385289 Spill Date: 2007-08-02				
CON ED	***110 W 41ST ST***	***N 0 - 1/8 (0.082 mi.)***	***T941***	***230***
Spill Number/Closed Date: 0705877 / 2007-08-24 Site ID: 386286 Spill Date: 2007-08-23				
VAULT # V6183	E. 41ST ST / 5TH AVE	ENE 0 - 1/8 (0.084 mi.)	AA944	231
Spill Number/Closed Date: 0200818 / 2005-07-28 Site ID: 153930 Spill Date: 2002-04-21				
7 OZ LEAKED FROM CAB	FIFTH AVENUE & EAST	ENE 0 - 1/8 (0.084 mi.)	AA948	231
Spill Number/Closed Date: 0607884 / 2007-03-19 Site ID: 371720 Spill Date: 2006-10-11				
SPILL NUMBER 0005663	EAST 41ST ST & 5TH A	ENE 0 - 1/8 (0.084 mi.)	AA949	232
Spill Number/Closed Date: 0005663 / 2004-06-02 Site ID: 236796 Spill Date: 2000-08-10				
VAULT 8219	200 MADISON AVE	SE 0 - 1/8 (0.088 mi.)	AC973	237
Spill Number/Closed Date: 1308050 / 2014-04-30 Site ID: 488760 Spill Date: 2013-11-06				
VAULT #955	***200 MADISON AVENUE***	***SE 0 - 1/8 (0.088 mi.)***	***AC975***	***238***
Spill Number/Closed Date: 0506811 / 2006-01-11 Spill Number/Closed Date: 0103911 / 2004-09-09 Spill Number/Closed Date: 0606574 / 2007-03-19 Site ID: 352176 Site ID: 163990 Site ID: 369943 Spill Date: 2005-09-02 Spill Date: 2001-07-12 Spill Date: 2006-09-06				
APARTMENT BUILDING	220 MADISON AVE	ESE 0 - 1/8 (0.088 mi.)	AC986	240
Spill Number/Closed Date: 1216410 / 2017-05-25				

Site ID: 479782
Spill Date: 2013-03-15

CON EDISON VAULT Spill Number/Closed Date: 9511636 / 2005-02-08 Site ID: 91674 Spill Date: 1995-12-14	260 MADISON AV	E 0 - 1/8 (0.090 mi.)	X1000	244
APT BUILDING Spill Number/Closed Date: 9603752 / 1996-06-18 Site ID: 316327 Spill Date: 1996-06-18	244 MADISON AVE	ESE 0 - 1/8 (0.093 mi.)	AJ1024	250
270 MADISON ASSOCIAT Spill Number/Closed Date: 9315500 / 1994-03-31 Site ID: 220692 Spill Date: 1994-03-31	***270 MADISON AVE***	***E 0 - 1/8 (0.096 mi.)***	***AG1046***	***254***
VAULT 8830 Spill Number/Closed Date: 9911633 / 2002-03-04 Site ID: 70121 Spill Date: 2000-01-06	IFO 101-117 W 41ST S	N 0 - 1/8 (0.097 mi.)	AK1048	255
MANHOLE #59439 Spill Number/Closed Date: 0602932 / 2007-02-16 Site ID: 365522 Spill Date: 2006-06-16	MADISON AVE & EAST 3	SE 0 - 1/8 (0.100 mi.)	AC1069	260
MANHOLE # 50179 Spill Number/Closed Date: 0504049 / 2007-05-03 Site ID: 348779 Spill Date: 2005-07-06	EAST 37TH/MADISON	ESE 0 - 1/8 (0.101 mi.)	AC1079	262
MANHOLE 50179 Spill Number/Closed Date: 0504529 / 2007-05-03 Site ID: 349388 Spill Date: 2005-07-15	MADISON/EAST 37TH ST	ESE 0 - 1/8 (0.101 mi.)	AC1080	262
MADISON AVE/EAST 35T Spill Number/Closed Date: 0011845 / 2001-04-18 Site ID: 270754 Spill Date: 2001-02-02	ON STREET	SE 0 - 1/8 (0.101 mi.)	AO1081	263
39TH ST BETWEEN PARK Spill Number/Closed Date: 0101267 / 2002-07-18 Site ID: 124451 Spill Date: 2001-05-02	39TH ST PARK & MADIS	E 0 - 1/8 (0.102 mi.)	AG1099	267
MANHOLE 50196 Spill Number/Closed Date: 0503621 / 2005-08-31 Site ID: 348249 Spill Date: 2005-06-25	EAST 39 ST MADISON A	E 0 - 1/8 (0.102 mi.)	AG1102	267
UNK Spill Number/Closed Date: 0111384 / 2003-02-13 Site ID: 200520 Spill Date: 2002-03-02	485 5TH AVE	ENE 0 - 1/8 (0.107 mi.)	AS1138	276
TRANSFORMER V#2514 Spill Number/Closed Date: 0505565 / 2008-01-10 Site ID: 350601 Spill Date: 2005-08-05	489 5TH AVE	ENE 0 - 1/8 (0.111 mi.)	AS1182	286
ROADWAY	11 EAST 35 ST	SE 0 - 1/8 (0.114 mi.)	AO1198	290

Spill Number/Closed Date: 1311356 / 2014-03-14
Site ID: 492250
Spill Date: 2014-03-05

CALLER APT	237 MADISON AV APT 8	ESE 0 - 1/8 (0.114 mi.)	AJ1199	290
Spill Number/Closed Date: 2104910 / 2021-08-30 Site ID: 623737 Spill Date: 2021-08-23				
LOSS DURING DELIVERY	237 MADISON AVE	ESE 0 - 1/8 (0.114 mi.)	AJ1200	290
Spill Number/Closed Date: 1811910 / 2019-03-01 Site ID: 582868 Spill Date: 2019-03-01				
KASH MANAGEMENT GROU	237 MADISON AVE	ESE 0 - 1/8 (0.114 mi.)	AJ1202	291
Spill Number/Closed Date: 1811927 / 2019-03-01 Site ID: 583874 Spill Date: 2019-03-01				
237 MADISON AVENUE	237 MADISON AVENUE	ESE 0 - 1/8 (0.114 mi.)	AJ1203	291
Spill Number/Closed Date: 9312174 / 1994-01-16 Site ID: 195373 Spill Date: 1994-01-16				
VAULT 710	MADISON AVENUE & EAS	E 0 - 1/8 (0.115 mi.)	AG1233	298
Spill Number/Closed Date: 0105414 / 2004-03-16 Site ID: 314055 Spill Date: 2001-08-18				
ON ROADWAY	EAST 40TH ST & MADIS	E 0 - 1/8 (0.115 mi.)	AG1236	299
Spill Number/Closed Date: 1304557 / 2013-09-27 Site ID: 485086 Spill Date: 2013-07-25				
MANHOLE #50201	MADISON AVENUE & EAS	E 0 - 1/8 (0.115 mi.)	AG1237	299
Spill Number/Closed Date: 0608608 / 2007-03-19 Site ID: 372616 Spill Date: 2006-10-27				
40TH ST BET.MADISON/	40TH ST / MADISON AV	E 0 - 1/8 (0.115 mi.)	AG1238	299
Spill Number/Closed Date: 8906224 / 1995-06-20 Site ID: 258583 Spill Date: 1989-09-25				
SPILL NUMBER 9906804	1095 6TH AV	NNE 0 - 1/8 (0.116 mi.)	AK1257	303
Spill Number/Closed Date: 1004847 / 2011-05-19 Spill Number/Closed Date: 9906804 / 1999-09-08 Site ID: 438137 Site ID: 251488 Spill Date: 2010-07-29 Spill Date: 1999-09-08				
1095 6TH AVE/NY TELE	1095 6TH AVE (AVE OF	NNE 0 - 1/8 (0.116 mi.)	AK1258	303
Spill Number/Closed Date: 9103947 / 1991-07-12 Site ID: 325178 Spill Date: 1991-07-10				
OFFICE BUILD	1095 6TH AVE	NNE 0 - 1/8 (0.116 mi.)	AK1260	304
Spill Number/Closed Date: 0613362 / 2007-03-15 Site ID: 378374 Spill Date: 2007-03-05				
SEVEN GALLONS OIL IN	64 WEST 42 STREET (A	NNE 0 - 1/8 (0.121 mi.)	AK1307	314

Spill Number/Closed Date: 0707407 / 2008-02-20
Site ID: 388105
Spill Date: 2007-10-05

20-67 E 35TH ST/BKLY | 20-67 EAST 35TH STRE | SE 0 - 1/8 (0.121 mi.) | AO1308 | 314
Spill Number/Closed Date: 8910345 / 1990-01-30
Site ID: 155286
Spill Date: 1990-01-29

501 FIFTH AVE | 501 FIFTH AVENUE | ENE 0 - 1/8 (0.123 mi.) | AS1313 | 315
Spill Number/Closed Date: 9414690 / 1995-05-18
Site ID: 206215
Spill Date: 1995-02-07

501 FIFTH AVENUE | 501 FIFTH AVENUE | ENE 0 - 1/8 (0.123 mi.) | AS1316 | 316
Spill Number/Closed Date: 9415136 / 2006-07-05
Site ID: 206216
Spill Date: 1995-02-16

Lower Elevation	Address	Direction / Distance	Map ID	Page
49 WEST 37TH STREET Spill Number/Closed Date: 9314076 / 1994-03-02 Site ID: 150004 Spill Date: 1994-03-02	49 WEST 37TH STREET	0 - 1/8 (0.000 mi.)	E107	34
56 WEST 37TH STREET Spill Number/Closed Date: 9312522 / 1994-01-24 Site ID: 224217 Spill Date: 1994-01-21	56 WEST 37TH STREET	0 - 1/8 (0.000 mi.)	E151	45
TANK TEST FAILURE AN Spill Number/Closed Date: 1306662 / 2016-03-30 Site ID: 487293 Spill Date: 2013-09-25	45 WEST 36TH STREET	0 - 1/8 (0.000 mi.)	G175	51
TOWN AND COUNTRY Spill Number/Closed Date: 9930001 / 1999-12-30 Site ID: 237189 Spill Date: 1999-03-31	45 WEST 36TH ST	0 - 1/8 (0.000 mi.)	G178	52
COMMERCIAL BLDG Spill Number/Closed Date: 1411761 / 2015-04-15 Site ID: 505559 Spill Date: 2015-03-17	59 WEST 36TH STREET	0 - 1/8 (0.000 mi.)	G183	53
COMMERCIAL BUILDING Spill Number/Closed Date: 0809935 / 2008-12-05 Site ID: 407434 Spill Date: 2008-12-03	65 WEST 36TH ST	0 - 1/8 (0.000 mi.)	H186	54
BLACKTOP Spill Number/Closed Date: 1010073 / 2011-02-08 Site ID: 443659 Spill Date: 2010-12-22	43-41 W 36TH STREET	0 - 1/8 (0.000 mi.)	G195	56
CON ED VAULT 3351 Spill Number/Closed Date: 0401395 / 2004-08-20 Site ID: 78411 Spill Date: 2004-05-10	64-70 WEST 36TH STRE	0 - 1/8 (0.000 mi.)	H212	60
APT BUILDING	70 WEST 36 ST	0 - 1/8 (0.000 mi.)	H235	66

Spill Number/Closed Date: 1200965 / 2012-04-30
Site ID: 463628
Spill Date: 2012-04-30

Not reported	***35 WEST 36TH ST***	***0 - 1/8 (0.000 mi.)***	***G241***	***67***
Spill Number/Closed Date: 0712597 / 2008-08-08 Site ID: 394237 Spill Date: 2008-02-29				
66 WEST 35TH STREET	66 WEST 35TH STREET	SW 0 - 1/8 (0.003 mi.)	K326	87
Spill Number/Closed Date: 9601251 / 2007-01-17 Site ID: 245973 Spill Date: 1996-04-24				
990 6TH AVE - BLDG.	***990 6TH AVENUE***	***WNW 0 - 1/8 (0.004 mi.)***	***E345***	***91***
Spill Number/Closed Date: 9312603 / 1997-05-14 Spill Number/Closed Date: 1206125 / 2012-10-02 Site ID: 324160 Site ID: 469114 Spill Date: 1994-01-26 Spill Date: 2012-09-16				
990 6TH AVE/MANH/NYT	990 6TH AVENUE	WNW 0 - 1/8 (0.004 mi.)	E346	92
Spill Number/Closed Date: 9007929 / 1995-02-28 Spill Number/Closed Date: 9008120 / 1991-06-18 Site ID: 139821 Site ID: 139822 Spill Date: 1990-10-19 Spill Date: 1990-10-24				
DRUM RUN	42 W. 35TH STREET	SSW 0 - 1/8 (0.005 mi.)	K360	95
Spill Number/Closed Date: 0712225 / 2008-02-28 Site ID: 393815 Spill Date: 2008-02-20				
SPILL NUMBER 0100051	35TH ST/6TH AVE	WSW 0 - 1/8 (0.005 mi.)	N373	98
Spill Number/Closed Date: 0100051 / 2002-07-11 Site ID: 69434 Spill Date: 2001-04-03				
BUILDING COLLAPSE AT	WEST 38TH STR AND 6T	NNW 0 - 1/8 (0.007 mi.)	E390	102
Spill Number/Closed Date: 9701912 / 2001-08-28 Site ID: 301509 Spill Date: 1997-05-13				
EIGHT OZ RELEASE DUR	***WEST 38 STREET & 6 A***	***NNW 0 - 1/8 (0.007 mi.)***	***E391***	***102***
Spill Number/Closed Date: 0704079 / 2008-08-05 Site ID: 384164 Spill Date: 2007-07-11				
AT INTERSECTION	EAST 37TH ST AND 6TH	NW 0 - 1/8 (0.008 mi.)	E407	106
Spill Number/Closed Date: 1216415 / 2013-03-15 Site ID: 479787 Spill Date: 2013-03-15				
37TH ST & 6TH AVENUE	37TH ST / 6TH AVENUE	NW 0 - 1/8 (0.008 mi.)	E409	106
Spill Number/Closed Date: 9309904 / 1993-11-30 Site ID: 268564 Spill Date: 1993-11-15				
MANHOLE#203-1065-9	CORNER WEST 37TH & 6	NW 0 - 1/8 (0.008 mi.)	E415	108
Spill Number/Closed Date: 0708297 / 2007-11-02				

Site ID: 389163
Spill Date: 2007-10-30

PARKING LOT Spill Number/Closed Date: 0206281 / 2007-11-20 Site ID: 238211 Spill Date: 2002-09-17	BULKHEAD/57TH ST	NW 0 - 1/8 (0.008 mi.)	E416	108
6TH AVE BETWEEN Spill Number/Closed Date: 0504096 / 2005-08-03 Site ID: 348922 Spill Date: 2005-07-07	6TH AVE BET 35TH & 3	WSW 0 - 1/8 (0.008 mi.)	H417	108
ROADWAY Spill Number/Closed Date: 2100591 / 2021-04-20 Site ID: 618269 Spill Date: 2021-04-20	6TH AVE AT 36 ST	W 0 - 1/8 (0.008 mi.)	H418	109
MANHOLE# 46599 Spill Number/Closed Date: 0608291 / 2007-03-19 Site ID: 372227 Spill Date: 2006-10-19	WEST 36TH & 6TH AVE	W 0 - 1/8 (0.008 mi.)	H419	109
VAULT 2288 Spill Number/Closed Date: 0504573 / 2006-01-09 Site ID: 349438 Spill Date: 2005-07-17	46-60 W 35 ST	SSW 0 - 1/8 (0.015 mi.)	K517	131
APT BUILDING Spill Number/Closed Date: 0712466 / 2008-02-27 Site ID: 394085 Spill Date: 2008-02-26	36 WEST 35TH ST	SSW 0 - 1/8 (0.015 mi.)	K531	134
JOSEPH P DAY REALTY Spill Number/Closed Date: 1111912 / 2012-01-12 Site ID: 459830 Spill Date: 2012-01-11	366 FIFTH AVE	SSE 0 - 1/8 (0.016 mi.)	L534	135
218658; 66-74 W 35 S Spill Number/Closed Date: 0914517 / 2009-10-05 Site ID: 433835 Spill Date: 2009-09-30	66-74 W 35 ST	WSW 0 - 1/8 (0.017 mi.)	N535	135
CUNY GRADUATE CENTER Spill Number/Closed Date: 1206930 / 2012-10-16 Site ID: 469956 Spill Date: 2012-10-15	***365 5TH AVE - BASEME***	***SSE 0 - 1/8 (0.023 mi.)***	***Q555***	***140***
SPILL NUMBER 0010773 Spill Number/Closed Date: 0010773 / 2001-01-09 Site ID: 88158 Spill Date: 2000-12-28	102 WEST 38TH ST	NW 0 - 1/8 (0.032 mi.)	E582	146
PIZZERIA Spill Number/Closed Date: 9512155 / 2003-02-11 Site ID: 289057 Spill Date: 1995-12-28	4560 WEST 34TH ST	SW 0 - 1/8 (0.036 mi.)	N588	148
35TH ST /BROADWAY Spill Number/Closed Date: 9515090 / 2003-02-12 Site ID: 331360 Spill Date: 1996-02-23	35TH ST /BROADWAY	WSW 0 - 1/8 (0.038 mi.)	N607	152
108 WEST 39TH ST	108 WEST 39TH ST	NNW 0 - 1/8 (0.042 mi.)	S637	159

Spill Number/Closed Date: 9412241 / 2004-02-03
Site ID: 59455
Spill Date: 1994-12-13

SPILL NUMBER 9909364 — 39 W. 34TH ST — SSW 0 - 1/8 (0.043 mi.) — U647 — 161
Spill Number/Closed Date: 9909364 / 2003-02-12
Site ID: 324033
Spill Date: 1999-11-02

FIVE GALLONS OIL FOU — 111 WEST 38 STREET — NNW 0 - 1/8 (0.050 mi.) — S689 — 171
Spill Number/Closed Date: 0709363 / 2008-08-05
Site ID: 390432
Spill Date: 2007-11-29

VAULT #3148 — 124 WEST 39 STREET — NNW 0 - 1/8 (0.051 mi.) — S695 — 172
Spill Number/Closed Date: 0507509 / Not Reported
Site ID: 352940
Spill Date: 2005-09-22

VAULT #155 — WEST 34TH ST BET 5 & — SW 0 - 1/8 (0.052 mi.) — N698 — 172
Spill Number/Closed Date: 0203559 / 2004-01-14
Site ID: 66096
Spill Date: 2002-07-03

VAULT 0610 — 34TH ST/6TH AVE — SW 0 - 1/8 (0.052 mi.) — N699 — 173
Spill Number/Closed Date: 0100622 / 2003-06-27
Site ID: 279922
Spill Date: 2001-04-17

NYC TRANSIT — 6TH AVE WEST 34TH ST — SW 0 - 1/8 (0.052 mi.) — N700 — 173
Spill Number/Closed Date: 0905014 / 2009-07-31
Site ID: 417256
Spill Date: 2009-07-22

INTO SEWER — 34TH ST - BET 5TH & — SSW 0 - 1/8 (0.054 mi.) — R702 — 173
Spill Number/Closed Date: 0106033 / 2003-07-31
Site ID: 220819
Spill Date: 2001-09-06

MANHOLE #33745 — EAST 34TH ST & 5TH A — SSE 0 - 1/8 (0.055 mi.) — Q708 — 175
Spill Number/Closed Date: 0611339 / 2007-02-16
Site ID: 375964
Spill Date: 2007-01-10

VAULT 8684 — 5 AVENUE & W.34 STRE — SSE 0 - 1/8 (0.055 mi.) — Q710 — 175
Spill Number/Closed Date: 0700380 / 2007-08-20
Site ID: 379712
Spill Date: 2007-04-12

VAULT 1631 — 132 WEST 39TH STREET — NNW 0 - 1/8 (0.056 mi.) — S712 — 176
Spill Number/Closed Date: 9900745 / 2004-01-29
Site ID: 125781
Spill Date: 1999-04-20

ON 34TH STREET — 200 FT EAST OF 5TH A — SSE 0 - 1/8 (0.056 mi.) — Q715 — 176
Spill Number/Closed Date: 0804516 / 2008-08-12
Site ID: 401439
Spill Date: 2008-07-21

MANHOLE #57766 — WEST 34TH ST & BROAD — WSW 0 - 1/8 (0.057 mi.) — Y725 — 179
Spill Number/Closed Date: 9811843 / 2003-11-04
Site ID: 199466
Spill Date: 1998-12-20

VAULT 645 — 2 WEST 34TH STREET — SSE 0 - 1/8 (0.059 mi.) — Q741 — 183

Spill Number/Closed Date: 0311912 / 2004-07-15
Site ID: 110902
Spill Date: 2004-01-23

IN FRONT OF | 110 WEST 38TH ST | NW 0 - 1/8 (0.059 mi.) | Z746 | 184
Spill Number/Closed Date: 0010778 / 2000-12-29
Site ID: 318696
Spill Date: 2000-12-28

UNKNOWN BUSINESS | 1333 BROADWAY | W 0 - 1/8 (0.061 mi.) | W758 | 187
Spill Number/Closed Date: 1309835 / 2014-01-10
Site ID: 490653
Spill Date: 2014-01-10

VAULT #3546 | 62 WEST 34 STREET | SW 0 - 1/8 (0.061 mi.) | U759 | 187
Spill Number/Closed Date: 0611166 / 2007-02-16
Site ID: 375753
Spill Date: 2007-01-07

VAULT 4292 | 46 WEST 34TH STREET | SSW 0 - 1/8 (0.062 mi.) | U770 | 190
Spill Number/Closed Date: 9908422 / 2004-02-05
Site ID: 219314
Spill Date: 1999-10-04

EMPIRE STATE BLDG VA | 350 5TH AVE | SSE 0 - 1/8 (0.062 mi.) | Q787 | 194
Spill Number/Closed Date: 1307412 / 2017-11-22
Site ID: 488075
Spill Date: 2013-10-17

EMPIRE STATE BLDG | 350 5TH AVE | SSE 0 - 1/8 (0.062 mi.) | Q788 | 194
Spill Number/Closed Date: 9408202 / 1994-09-20
Site ID: 190805
Spill Date: 1994-09-20

EMPIRE STATE BLDG VA | 350 5TH AVE | SSE 0 - 1/8 (0.062 mi.) | Q793 | 196
Spill Number/Closed Date: 1307411 / 2017-02-24
Site ID: 488074
Spill Date: 2013-10-17

V0927 | 144 WEST 39TH ST | NNW 0 - 1/8 (0.063 mi.) | S808 | 199
Spill Number/Closed Date: 0209343 / 2004-10-12
Site ID: 199028
Spill Date: 2002-12-11

TRANSFORMER VAULT 61 | 102 WEST 37 ST | WNW 0 - 1/8 (0.063 mi.) | W809 | 199
Spill Number/Closed Date: 1607451 / 2018-05-03
Site ID: 535103
Spill Date: 2016-10-31

3.5 GALLONS XFMR OIL | 1372 BROADWAY | NW 0 - 1/8 (0.066 mi.) | Z823 | 203
Spill Number/Closed Date: 0608569 / 2008-12-22
Site ID: 372571
Spill Date: 2006-10-26

CON EDISON | 108 W 35TH ST | W 0 - 1/8 (0.067 mi.) | AB837 | 206
Spill Number/Closed Date: 0209431 / 2004-10-12
Site ID: 124930
Spill Date: 2002-12-13

220227; 46-62 W 34 S | 46-62 W 34 ST | SW 0 - 1/8 (0.070 mi.) | U851 | 209
Spill Number/Closed Date: 1008990 / 2011-03-30
Site ID: 442501
Spill Date: 2010-02-15

VAULT 6656 EMIS21809 | 1369 BROADWAY | WNW 0 - 1/8 (0.074 mi.) | W869 | 213

Spill Number/Closed Date: 0905829 / 2010-01-21
Site ID: 418122
Spill Date: 2009-08-18

COMMERCIAL BUILDING	347 5TH AVE	SSE 0 - 1/8 (0.075 mi.)	AE881	216
Spill Number/Closed Date: 1811812 / 2020-07-17 Site ID: 582765 Spill Date: 2019-02-26				
217821; 120 W39 ST	120 W39 ST	NNW 0 - 1/8 (0.076 mi.)	S886	217
Spill Number/Closed Date: 0914354 / 2009-08-06 Site ID: 433782 Spill Date: 2009-08-03				
216399; 120 W 39 ST	120 W 39 ST & BROADW	NNW 0 - 1/8 (0.076 mi.)	S887	217
Spill Number/Closed Date: 0914152 / 2009-05-23 Site ID: 432898 Spill Date: 2009-04-13				
Not reported	***1359 BROADWAY***	***WNW 0 - 1/8 (0.077 mi.)***	***W899***	***220***
Spill Number/Closed Date: 0005540 / 2003-02-13 Site ID: 307074 Spill Date: 2000-08-09				
VAULT #1979	110-112 W 34TH ST	WSW 0 - 1/8 (0.078 mi.)	Y905	221
Spill Number/Closed Date: 9810696 / 2003-11-04 Site ID: 285234 Spill Date: 1998-11-24				
VAULT 8229	120-22 W 36TH	W 0 - 1/8 (0.078 mi.)	W906	221
Spill Number/Closed Date: 0506009 / 2007-05-03 Site ID: 351126 Spill Date: 2005-08-15				
MANHOLE 7712	115 WEST 40TH ST	N 0 - 1/8 (0.080 mi.)	AD915	224
Spill Number/Closed Date: 9903077 / 2000-05-18 Site ID: 118093 Spill Date: 1999-06-16				
APARTMENT BUILDING	***1400 BROADWAY***	***NNW 0 - 1/8 (0.080 mi.)***	***Z921***	***225***
Spill Number/Closed Date: 0700950 / 2007-05-07 Spill Number/Closed Date: 9804263 / 1998-09-09 Site ID: 380339 Site ID: 212627 Spill Date: 2007-04-23 Spill Date: 1998-07-06				
TRANSFORMER VAULT 92	119-123 WEST 34TH ST	WSW 0 - 1/8 (0.081 mi.)	Y927	227
Spill Number/Closed Date: 0311214 / 2004-03-10 Site ID: 137205 Spill Date: 2004-01-03				
VAULT 3201	I/F/O 120 WEST 39TH	NNW 0 - 1/8 (0.082 mi.)	AD930	228
Spill Number/Closed Date: 0110844 / 2004-09-16 Site ID: 128940 Spill Date: 2002-02-13				
VAULT #3020	***112 WEST 34 STREET***	***WSW 0 - 1/8 (0.082 mi.)***	***Y931***	***228***
Spill Number/Closed Date: 0603060 / 2006-10-05 Site ID: 365679 Spill Date: 2006-06-19				
VS 2147	112-22 WEST 34TH STR	WSW 0 - 1/8 (0.082 mi.)	Y935	229

Spill Number/Closed Date: 9906733 / 2004-11-02
Site ID: 255320
Spill Date: 1999-09-07

38TH ST OFF BROADWAY	38TH ST OFF BROADWAY	NW 0 - 1/8 (0.082 mi.)	Z943	230
Spill Number/Closed Date: 9612675 / 1997-01-24 Site ID: 257614 Spill Date: 1997-01-24				
STAPLES	16 E 34TH ST	SSE 0 - 1/8 (0.085 mi.)	AE956	233
Spill Number/Closed Date: 0208759 / 2002-11-25 Site ID: 152197 Spill Date: 2002-11-21				
ROADWAY	119 WEST 40TH STREET	N 0 - 1/8 (0.090 mi.)	AD1004	245
Spill Number/Closed Date: 1403853 / 2014-07-10 Site ID: 497224 Spill Date: 2014-07-10				
VAULT #910,3669,4881	W 33RD ST , W OF 6TH	SW 0 - 1/8 (0.095 mi.)	Y1031	251
Spill Number/Closed Date: 0401374 / 2005-07-01 Site ID: 91068 Spill Date: 2004-05-08				
MANHOLE M6971	123 W 37TH ST	WNW 0 - 1/8 (0.095 mi.)	AL1033	251
Spill Number/Closed Date: 0509120 / 2008-08-27 Site ID: 354842 Spill Date: 2005-10-29				
VAULT 8197	123 WEST 37TH ST	WNW 0 - 1/8 (0.095 mi.)	AL1034	252
Spill Number/Closed Date: 0206804 / 2004-01-20 Site ID: 221249 Spill Date: 2002-10-01				
VAULT 6250	131 W 35TH ST	W 0 - 1/8 (0.096 mi.)	AB1037	252
Spill Number/Closed Date: 9912277 / 2001-08-06 Site ID: 205936 Spill Date: 2000-01-25				
VAULT #2119	IFO 1293 BROADWAY	SW 0 - 1/8 (0.097 mi.)	AM1049	255
Spill Number/Closed Date: 0201804 / 2002-08-13 Site ID: 192916 Spill Date: 2002-05-18				
219833; E 34 ST ST	E 34 ST ST	SSE 0 - 1/8 (0.097 mi.)	AF1050	255
Spill Number/Closed Date: 1008937 / 2010-02-17 Site ID: 442576 Spill Date: 2010-01-11				
220185; E 34 ST ST	E 34 ST ST	SSE 0 - 1/8 (0.097 mi.)	AF1051	255
Spill Number/Closed Date: 1008977 / 2010-02-13 Site ID: 442575 Spill Date: 2010-02-09				
Not reported	***1385 BROADWAY***	***NW 0 - 1/8 (0.098 mi.)***	***Z1057***	***257***
Spill Number/Closed Date: 0109623 / 2002-02-15 Spill Number/Closed Date: 9712669 / 2003-12-01 Spill Number/Closed Date: 0510865 / 2006-03-28 Site ID: 313014 Site ID: 313015 Site ID: 356914 Spill Date: 2002-01-03				

Spill Date: 1998-02-12
Spill Date: 2005-12-16

COOKING OIL ON SIDEW	***1 EAST 33 STREET***	***S 0 - 1/8 (0.099 mi.)***	***AE1061***	***258***
Spill Number/Closed Date: 0610696 / 2006-12-21 Site ID: 375187 Spill Date: 2006-12-21				
MANHOLE # 34622	***1ST AVE AND 33RD ST***	***S 0 - 1/8 (0.099 mi.)***	***AE1062***	***258***
Spill Number/Closed Date: 0310126 / 2003-12-22 Site ID: 220946 Spill Date: 2003-11-29				
RESIDENCE	335 5TH AVE	S 0 - 1/8 (0.100 mi.)	AE1065	259
Spill Number/Closed Date: 9912249 / 2000-05-04 Site ID: 269678 Spill Date: 2000-01-24				
VAULT 0766	123 WEST 40TH ST	NNW 0 - 1/8 (0.101 mi.)	AD1086	264
Spill Number/Closed Date: 9812418 / 2004-01-08 Site ID: 191117 Spill Date: 1999-01-07				
LEAKY XFMR IN VS #17	1 WEST 33 STREET	S 0 - 1/8 (0.104 mi.)	AE1118	272
Spill Number/Closed Date: 0707070 / 2010-02-16 Site ID: 387698 Spill Date: 2007-09-26				
M 29009	WEST 33 STREET & BRO	SW 0 - 1/8 (0.104 mi.)	AM1127	274
Spill Number/Closed Date: 0602853 / 2006-12-21 Site ID: 365425 Spill Date: 2006-06-14				
219467; W 33 ST AND	W 33 ST AND 6TH AVE	SW 0 - 1/8 (0.105 mi.)	AM1129	274
Spill Number/Closed Date: 0914655 / 2009-12-14 Site ID: 434031 Spill Date: 2009-12-03				
MACY'S	35TH ST BET 6TH & 7T	W 0 - 1/8 (0.107 mi.)	AB1144	278
Spill Number/Closed Date: 9900599 / 2003-08-25 Site ID: 262300 Spill Date: 1999-04-16				
211665; E 33 ST AND	E 33 ST AND 5 AVE	S 0 - 1/8 (0.107 mi.)	AE1147	278
Spill Number/Closed Date: 0814208 / 2008-08-11 Site ID: 432418 Spill Date: 2008-06-03				
MH 33727	WEST 33RD STREET/5TH	S 0 - 1/8 (0.108 mi.)	AE1160	281
Spill Number/Closed Date: 0005139 / 2004-05-11 Site ID: 194970 Spill Date: 2000-07-30				
TRANSFROMER # 8155	WEST 33RD STREET/5TH	S 0 - 1/8 (0.108 mi.)	AE1161	282
Spill Number/Closed Date: 0404938 / 2005-08-02 Site ID: 101737 Spill Date: 2004-08-05				
VAULT 8155	WEST 33RD STREET/5TH	S 0 - 1/8 (0.108 mi.)	AE1162	282
Spill Number/Closed Date: 0412082 / 2005-07-29 Site ID: 337456 Spill Date: 2005-02-11				
VAULT 2954	101-07 W 33RD ST	SW 0 - 1/8 (0.110 mi.)	AM1176	285

Spill Number/Closed Date: 9810852 / 2003-11-14 Site ID: 73025 Spill Date: 1998-11-29				
SPILL NUMBER 0000852 Spill Number/Closed Date: 0000852 / 2003-02-11 Site ID: 149913 Spill Date: 2000-04-20	130 W 34TH ST	WSW 0 - 1/8 (0.113 mi.)	AQ1196	290
VS #2895 Spill Number/Closed Date: 0609323 / 2009-11-18 Site ID: 373506 Spill Date: 2006-11-14	***15 EAST 33 STREET***	***SSE 0 - 1/8 (0.115 mi.)***	***AF1227***	***297***
TRANFORMER #8269 Spill Number/Closed Date: 0313532 / 2004-06-07 Site ID: 197711 Spill Date: 2004-03-10	141 36TH STREET	WNW 0 - 1/8 (0.116 mi.)	AL1241	300
ROADWAY Spill Number/Closed Date: 1806279 / 2018-09-11 Site ID: 576998 Spill Date: 2018-09-11	34 ST AND MADISON AV	SSE 0 - 1/8 (0.116 mi.)	AF1247	301
MANHOLE 59354 Spill Number/Closed Date: 0608601 / 2007-05-23 Site ID: 372607 Spill Date: 2006-10-27	MADISON AVE & EAST 3	SSE 0 - 1/8 (0.116 mi.)	AF1248	301
ARCADE BUILDING Spill Number/Closed Date: 0106709 / 2005-11-16 Site ID: 172058 Spill Date: 2001-09-27	34 WEST 33RD ST	SSW 0 - 1/8 (0.116 mi.)	AH1251	302
VAULT 4084 Spill Number/Closed Date: 1000145 / 2010-05-26 Site ID: 431297 Spill Date: 2010-04-05	122 WEST 41ST	N 0 - 1/8 (0.116 mi.)	AR1255	303
10 W. 33RD STREET Spill Number/Closed Date: 9111540 / 1992-02-08 Site ID: 279114 Spill Date: 1992-02-08	10 W.33RD STREET	S 0 - 1/8 (0.116 mi.)	AP1263	304
VAULT # 932 Spill Number/Closed Date: 0514616 / 2008-01-10 Site ID: 361384 Spill Date: 2006-03-21	139 W 37 ST	WNW 0 - 1/8 (0.116 mi.)	AL1266	305
VAULT 352 Spill Number/Closed Date: 0103060 / 2003-07-01 Site ID: 256781 Spill Date: 2001-06-19	2 WEST 33RD ST	S 0 - 1/8 (0.117 mi.)	AE1268	305
ADAMS AND CO Spill Number/Closed Date: 1205435 / 2012-09-13 Site ID: 468387 Spill Date: 2012-08-29	34 WEST 33RD ST	SSW 0 - 1/8 (0.117 mi.)	AH1274	307
214654; 2 E 33 ST Spill Number/Closed Date: 0814606 / 2008-12-05 Site ID: 432302 Spill Date: 2008-11-19	2 E 33 ST	S 0 - 1/8 (0.118 mi.)	AE1281	309
42 W 33RD STREET	42 W 33RD STREET	SSW 0 - 1/8 (0.118 mi.)	AH1283	309

Spill Number/Closed Date: 9303894 / 1993-06-28
Site ID: 168293
Spill Date: 1993-06-25

COMMERCIAL — 142 WEST 36TH STREET — W 0 - 1/8 (0.119 mi.) — AN1288 — 310
Spill Number/Closed Date: 2110802 / Not Reported
Site ID: 634875
Spill Date: 2022-03-28

VAULT#8736 — 142 WEST 36TH STREET — W 0 - 1/8 (0.119 mi.) — AN1289 — 310
Spill Number/Closed Date: 0503021 / 2005-08-22
Site ID: 347514
Spill Date: 2005-06-13

MANHOLE # 06186 — 21 EAST 33 STREET — SSE 0 - 1/8 (0.121 mi.) — AF1302 — 313
Spill Number/Closed Date: 0603551 / 2008-12-22
Site ID: 366298
Spill Date: 2006-06-28

TANK ROOM — ***147 WEST 35TH ST*** — ***W 0 - 1/8 (0.123 mi.)*** — ***AN1317*** — ***316***
Spill Number/Closed Date: 0612754 / 2007-11-08
Site ID: 377675
Spill Date: 2007-02-25

Other Ascertainable Records

RCRA NonGen / NLR: A review of the RCRA NonGen / NLR list, as provided by EDR, and dated 12/04/2023 has revealed that there are 838 RCRA NonGen / NLR sites within approximately 0.25 miles of the target property.

Equal/Higher Elevation	Address	Direction / Distance	Map ID	Page
CON EDISON SERVICE B EPA ID:: NYP004322145	***64 W 39TH ST***	***0 - 1/8 (0.000 mi.)***	***A4***	***9***
CON EDISON SERVICE B EPA ID:: NYP004265724	***51 W 39TH ST***	***0 - 1/8 (0.000 mi.)***	***A5***	***9***
CON EDISION - V3355 EPA ID:: NYP004074829	***59 W. 39 ST. 59 W. 3***	***0 - 1/8 (0.000 mi.)***	***A9***	***11***
CON EDISON EPA ID:: NYP004759874	***33 W 39TH ST***	***0 - 1/8 (0.000 mi.)***	***A15***	***12***
BUNIKA CASTING CO EPA ID:: NYD982737322	***62 W 39TH ST ROOM 20***	***0 - 1/8 (0.000 mi.)***	***A16***	***12***
CON EDISON EPA ID:: NYP004840928	50 W 39TH ST	0 - 1/8 (0.000 mi.)	A21	14
ENTHONE-OMI INC EPA ID:: NYR000058495	***42 W 39TH ST 14TH FL***	***0 - 1/8 (0.000 mi.)***	***A22***	***14***
CON EDISON EPA ID:: NYP004868313	32 W 40TH ST	0 - 1/8 (0.000 mi.)	B23	14
CONSOLIDATED EDISON EPA ID:: NYP004037354	***25 W 39TH ST***	***0 - 1/8 (0.000 mi.)***	***B28***	***15***
HAMILTON CAST CO	***62 W 39TH ST***	***0 - 1/8 (0.000 mi.)***	***A36***	***17***

EPA ID:: NYD020408944				
CON EDISON SERVICE B EPA ID:: NYP004262853	***26 W 39TH ST FRONT O***	***0 - 1/8 (0.000 mi.)***	***B39***	***18***
CON EDISON SERVICE B EPA ID:: NYP004265690	***63 W 38TH ST***	***0 - 1/8 (0.000 mi.)***	***A47***	***20***
APICELLA JEWELERS EPA ID:: NYD986985810	***40 W 39TH ST***	***0 - 1/8 (0.000 mi.)***	***A48***	***20***
CON EDISON SERVICE B EPA ID:: NYP004262887	***32 W 39TH ST FRONT O***	***0 - 1/8 (0.000 mi.)***	***B49***	***20***
26 WEST 39TH LLC EPA ID:: NYR000237503	***30 W 39TH ST***	***0 - 1/8 (0.000 mi.)***	***B52***	***21***
CON EDISON MANHOLE: EPA ID:: NYP004414173	***47-5 W 38TH ST & E 6***	***0 - 1/8 (0.000 mi.)***	***A54***	***21***
STONE PARK LLC EPA ID:: NYR000035568	***63 W 38TH ST - 6TH F***	***0 - 1/8 (0.000 mi.)***	***A55***	***22***
EXCEPTIONAL OPTICALS EPA ID:: NYD981484363	***28 W 39TH ST***	***0 - 1/8 (0.000 mi.)***	***B58***	***23***
RAUNER & STRAUSS INC EPA ID:: NYD043588771	***49 W 38TH ST***	***0 - 1/8 (0.000 mi.)***	***A60***	***23***
CON EDISON SERVICE B EPA ID:: NYP004265807	***47 W 38TH ST***	***0 - 1/8 (0.000 mi.)***	***A61***	***23***
CON EDISON MANHOLE: EPA ID:: NYP004266201	***63 W 38TH ST***	***0 - 1/8 (0.000 mi.)***	***A64***	***24***
CON EDISON SERVICE B EPA ID:: NYP004240487	***49 W 38TH ST***	***0 - 1/8 (0.000 mi.)***	***A70***	***26***
CON EDISON SERVICE B EPA ID:: NYP004265633	***56 W 38TH ST***	***0 - 1/8 (0.000 mi.)***	***C76***	***27***
CON EDISON V3554 EPA ID:: NYP004033817	***18 W 39TH ST***	***0 - 1/8 (0.000 mi.)***	***B77***	***27***
CON EDISON MANHOLE: EPA ID:: NYP004265989	***33 W 38TH ST***	***0 - 1/8 (0.000 mi.)***	***C78***	***28***
CINDERELLA FLOWER CO EPA ID:: NYD001312495	***60 W 38TH ST***	***0 - 1/8 (0.000 mi.)***	***C80***	***28***
VIDEART OPTICAL EFFE EPA ID:: NYD981565955	***39 W 38TH ST***	***0 - 1/8 (0.000 mi.)***	***C81***	***28***
CON EDISON EPA ID:: NYP004826861	62 W 38TH ST	0 - 1/8 (0.000 mi.)	C84	29
CON ED - V 3601 EPA ID:: NYP004003620	***48 W 38 ST***	***0 - 1/8 (0.000 mi.)***	***C97***	***32***
OLEF CREATIONS INC EPA ID:: NYD050331735	***42 W 38TH ST***	***0 - 1/8 (0.000 mi.)***	***C98***	***32***
KANE DAN PLATING CO EPA ID:: NYD072803299	***42 W 38TH ST***	***0 - 1/8 (0.000 mi.)***	***C100***	***33***
CON EDISON SERVICE B EPA ID:: NYP004447413	***23 W 38TH ST***	***0 - 1/8 (0.000 mi.)***	***C110***	***35***
CON EDISON V0174	***13 W 37TH ST***	***0 - 1/8 (0.000 mi.)***	***F122***	***38***

EPA ID:: NYP004033825				
CON EDISON EPA ID:: NYP004210498	***39 W 37 ST & 6TH AVE***	***0 - 1/8 (0.000 mi.)***	***G123***	***38***
LORD & TAYLOR EPA ID:: NYR000044024	***424 5TH AVE***	***0 - 1/8 (0.000 mi.)***	***D124***	***38***
CON EDISON EPA ID:: NYP004205563	***33 W 37TH ST FO***	***0 - 1/8 (0.000 mi.)***	***F126***	***39***
CON EDISON MANHOLE: EPA ID:: NYP004259552	***21 W 37TH ST W OF 5T***	***0 - 1/8 (0.000 mi.)***	***F130***	***40***
CON EDISON MANHOLE 6 EPA ID:: NYP004218281	***39B W 37TH ST & 6TH***	***0 - 1/8 (0.000 mi.)***	***G133***	***40***
CONSOLIDATED EDISON EPA ID:: NYP004038840	***39 W 37TH ST***	***0 - 1/8 (0.000 mi.)***	***G134***	***41***
CONSOLIDATED EDISON EPA ID:: NYP004033833	***1 W 38TH ST***	***0 - 1/8 (0.000 mi.)***	***D138***	***42***
15 WEST 37TH ST BUIL EPA ID:: NYR000071928	***15 WEST 37TH ST***	***0 - 1/8 (0.000 mi.)***	***F148***	***44***
HARRISON SERVICES IN EPA ID:: NYD987012812	***8 W 38TH ST***	***0 - 1/8 (0.000 mi.)***	***D150***	***45***
NANCAR PLATING INC EPA ID:: NYD064996689	***39 W 37TH ST***	***0 - 1/8 (0.000 mi.)***	***G152***	***46***
CON EDISON SERVICE B EPA ID:: NYP004265815	***29 W 37TH ST***	***0 - 1/8 (0.000 mi.)***	***F153***	***46***
KEEN JEWELRY MFG COR EPA ID:: NYD986975662	***39 W 37TH ST RM 502***	***0 - 1/8 (0.000 mi.)***	***G156***	***47***
CON EDISON EPA ID:: NYP004210522	***39 W 37TH ST***	***0 - 1/8 (0.000 mi.)***	***G158***	***47***
CON EDISON SERVICE B EPA ID:: NYP004218273	***37 W 37TH ST & 6 AVE***	***0 - 1/8 (0.000 mi.)***	***G161***	***48***
CON EDISON EPA ID:: NYP004205571	***39 W 37TH ST FO***	***0 - 1/8 (0.000 mi.)***	***G164***	***49***
E M G CREATIONS INC EPA ID:: NYN008006934	***8-10 W 37TH ST 9TH F***	***0 - 1/8 (0.000 mi.)***	***F170***	***50***
MAIA MFG INC EPA ID:: NYN008006926	***10 W 37TH ST 10TH FL***	***0 - 1/8 (0.000 mi.)***	***F176***	***52***
FACET JEWELRY EPA ID:: NYD001566694	***36 W 37TH ST***	***0 - 1/8 (0.000 mi.)***	***F189***	***55***
BLACK & BEANS RICE I EPA ID:: NYN008006918	10 W 37TH ST 10TH FL	0 - 1/8 (0.000 mi.)	F190	55
ALBA DESIGNS - JEWER EPA ID:: NYN008006900	***10 W 37TH ST 6TH FLO***	***0 - 1/8 (0.000 mi.)***	***F194***	***56***
CON EDISON EPA ID:: NYP004833253	***19 W 36TH ST***	***0 - 1/8 (0.000 mi.)***	***F204***	***58***
CON EDISON TRANSFORM EPA ID:: NYP004442430	***19 W 36TH ST***	***0 - 1/8 (0.000 mi.)***	***F208***	***59***
25 WEST 36TH STREET	***25 W 36TH ST - 6TH F***	***0 - 1/8 (0.000 mi.)***	***I218***	***62***

EPA ID:: NY0001037548				
PANETTA JEWELRY CO I EPA ID:: NYD002402030	***25 W 36TH ST***	***0 - 1/8 (0.000 mi.)***	***I221***	***63***
CHARACTERS EPA ID:: NYD982739559	***5 W 36TH ST - 6TH FL***	***0 - 1/8 (0.000 mi.)***	***J281***	***76***
GAMA CREATIONS INC EPA ID:: NYP004263539	***390 5TH AVE***	***0 - 1/8 (0.000 mi.)***	***J289***	***78***
GAMA CREATIONS INC EPA ID:: NYD001487313	390 5TH AVE	0 - 1/8 (0.000 mi.)	J294	79
CON EDISON MANHOLE: EPA ID:: NYP004263521	***2 W 36TH ST***	***0 - 1/8 (0.000 mi.)***	***J300***	***80***
BELL ATLANTIC-NY EPA ID:: NYP000943258	***5 AVE & 38 ST***	***E 0 - 1/8 (0.004 mi.)***	***M349***	***92***
CON EDISION - VS7306 EPA ID:: NYP004080164	***E 38TH ST & 5TH AVE***	***E 0 - 1/8 (0.004 mi.)***	***M352***	***93***
CON EDISON MANHOLE 5 EPA ID:: NYP004215547	***W 37TH ST & 5TH AVE***	***ESE 0 - 1/8 (0.005 mi.)***	***J367***	***96***
CON EDISON EPA ID:: NYP004788253	***E 36TH ST & 5TH AVE***	***SE 0 - 1/8 (0.005 mi.)***	***J370***	***97***
CON EDISON EPA ID:: NYP004208829	***5TH AVE & E 36TH ST***	***SE 0 - 1/8 (0.006 mi.)***	***J374***	***98***
CON EDISION - MH3377 EPA ID:: NYP004075149	***E38TH ST & 5TH AVE E***	***E 0 - 1/8 (0.006 mi.)***	***M375***	***99***
CON EDISON EPA ID:: NYP004170205	***W 39TH ST & 6 AVE***	***N 0 - 1/8 (0.006 mi.)***	***A378***	***99***
CON EDISON EPA ID:: NYP004792123	5TH AVE & 35TH ST	SSE 0 - 1/8 (0.006 mi.)	L384	101
CON EDISON SERVICE B EPA ID:: NYP004265823	***E 39TH ST & 5TH AVE***	***E 0 - 1/8 (0.007 mi.)***	***M393***	***103***
BELL ATLANTIC-NY EPA ID:: NYP000943266	***5 AVE & 39 ST***	***E 0 - 1/8 (0.007 mi.)***	***M396***	***103***
CON EDISON EPA ID:: NYP004162665	***5TH AVE & W 39TH ST***	***E 0 - 1/8 (0.007 mi.)***	***M397***	***104***
CON EDISION - MH3374 EPA ID:: NYP004076378	***5TH AVE & 35TH ST 5T***	***SSE 0 - 1/8 (0.007 mi.)***	***L398***	***104***
CON EDISON SERVICE B EPA ID:: NYP004264149	2 W 35TH ST E OF 7TH	SSE 0 - 1/8 (0.007 mi.)	L404	105
VIDEOWORKS INC EPA ID:: NYD092655547	***24 W 40TH ST***	***NE 0 - 1/8 (0.009 mi.)***	***B424***	***110***
CON EDISON SERVICE B EPA ID:: NYP004265583	***54 W 40TH ST***	***NNE 0 - 1/8 (0.009 mi.)***	***A430***	***111***
CON EDISION - V2598 EPA ID:: NYP004083036	***2 E. 35TH ST. 2 E. 3***	***SSE 0 - 1/8 (0.010 mi.)***	***L432***	***112***
CON EDISION - V4226 EPA ID:: NYP004072526	2 E. 35TH ST. 2 E. 3	SSE 0 - 1/8 (0.010 mi.)	L435	112
CON EDISON	2 E 35TH ST	SSE 0 - 1/8 (0.010 mi.)	L439	113

EPA ID:: NYP004792065				
CON EDISON	***2 E 35TH ST***	***SSE 0 - 1/8 (0.010 mi.)***	***L440***	***113***
EPA ID:: NYP004792073				
40TH ASSOC	***8 W 40TH ST***	***ENE 0 - 1/8 (0.011 mi.)***	***O449***	***115***
EPA ID:: NYD980760532				
CON EDISON SERVICE B	***38 W 40TH ST OPPOSIT***	***NE 0 - 1/8 (0.011 mi.)***	***B451***	***116***
EPA ID:: NYP004265609				
CON EDISON	***38 W 40TH ST***	***NE 0 - 1/8 (0.011 mi.)***	***B452***	***116***
EPA ID:: NYP004788881				
CON EDISON	***12 W 40TH ST***	***ENE 0 - 1/8 (0.011 mi.)***	***O456***	***117***
EPA ID:: NYP004266052				
CON EDISON VAULT: 88	1 W 39TH ST	ENE 0 - 1/8 (0.013 mi.)	M466	120
EPA ID:: NYP004557096				
CON EDISON VAULT: 88	***1 W 39TH ST VAULT 88***	***ENE 0 - 1/8 (0.013 mi.)***	***M468***	***120***
EPA ID:: NYP004520136				
CON EDISON	1 W 39TH ST VAULT930	ENE 0 - 1/8 (0.013 mi.)	M477	122
EPA ID:: NYP004774402				
CON EDISON	1 W 39TH ST VAULT625	ENE 0 - 1/8 (0.013 mi.)	M481	123
EPA ID:: NYP004774444				
CON EDISON	1 W 39TH ST VAULT650	ENE 0 - 1/8 (0.013 mi.)	M482	123
EPA ID:: NYP004774436				
CON EDISON SERVICE B	1 W 39TH ST	ENE 0 - 1/8 (0.013 mi.)	M484	123
EPA ID:: NYP004563052				
CON EDISON	1 W 39TH ST VAULT880	ENE 0 - 1/8 (0.013 mi.)	M487	124
EPA ID:: NYP004774337				
CON EDISON VAULT: 62	1 W 39TH ST VAULT 62	ENE 0 - 1/8 (0.013 mi.)	M488	124
EPA ID:: NYP004520128				
CON EDISON VAULT: 65	***1 W 39TH ST VAULT 65***	***ENE 0 - 1/8 (0.013 mi.)***	***M492***	***125***
EPA ID:: NYP004520110				
CON EDISON	1 W 39TH ST VAULT656	ENE 0 - 1/8 (0.013 mi.)	M493	125
EPA ID:: NYP004774394				
CON EDISON	1 W 39TH ST VAULT750	ENE 0 - 1/8 (0.013 mi.)	M494	125
EPA ID:: NYP004774345				
CON EDISON VAULT: 75	1 W 39TH ST VAULT 75	ENE 0 - 1/8 (0.013 mi.)	M498	126
EPA ID:: NYP004520102				
HSBC	***1 W 39TH ST***	***ENE 0 - 1/8 (0.013 mi.)***	***M499***	***126***
EPA ID:: NYR000188409				
ALERT ACTION INC	***417 5TH AVE***	***ESE 0 - 1/8 (0.014 mi.)***	***J502***	***127***
EPA ID:: NYR000019836				
CON EDISON	***1 E 37TH ST***	***ESE 0 - 1/8 (0.014 mi.)***	***J506***	***128***
EPA ID:: NYP004758652				
FOUR SEASONS PHOTO I	***2 E 37TH ST***	***ESE 0 - 1/8 (0.014 mi.)***	***J510***	***129***
EPA ID:: NYD982796591				
CON EDISION - V4143	***1 E. 36TH ST. 1 E. 3***	***SE 0 - 1/8 (0.014 mi.)***	***J512***	***130***
EPA ID:: NYP004072534				
CON ED - V 3609	***40 W 40TH ST***	***NE 0 - 1/8 (0.015 mi.)***	***B519***	***131***

EPA ID:: NYP004004131				
CARDWELL UNIVERSAL	***40 W 40TH ST***	***NE 0 - 1/8 (0.015 mi.)***	***B520***	***131***
EPA ID:: NYD001344621				
CON EDISION - V3394	***2 E.36 ST. 2 E.36 ST***	***SE 0 - 1/8 (0.015 mi.)***	***P524***	***132***
EPA ID:: NYP004080776				
CON EDISON SERVICE B	***80 W 40TH ST OPPOSIT***	***NNE 0 - 1/8 (0.015 mi.)***	***A528***	***133***
EPA ID:: NYP004265641				
CON EDISON MANHOLE:	***6 W 40TH ST***	***ENE 0 - 1/8 (0.019 mi.)***	***O546***	***137***
EPA ID:: NYP004266045				
CON EDISON SERVICE B	***6 W 40TH ST***	***ENE 0 - 1/8 (0.019 mi.)***	***O547***	***138***
EPA ID:: NYP004266029				
CON EDISON SERVICE B	***3 E 39TH ST***	***E 0 - 1/8 (0.019 mi.)***	***M550***	***138***
EPA ID:: NYP004265963				
CON EDISON SERVICE B	***3 E 39TH ST***	***E 0 - 1/8 (0.019 mi.)***	***M551***	***139***
EPA ID:: NYP004265831				
CON EDISON SERVICE B	***52 W 40TH ST OPPOSIT***	***NNE 0 - 1/8 (0.020 mi.)***	***B552***	***139***
EPA ID:: NYP004265591				
PERRY PROCESS CLEANE	***1050 6TH AVE***	***N 0 - 1/8 (0.024 mi.)***	***A558***	***141***
EPA ID:: NYD001529205				
CON EDISON SERVICE B	***4 W 40TH ST***	***ENE 0 - 1/8 (0.027 mi.)***	***O572***	***144***
EPA ID:: NYP004266284				
CON EDISON SERVICE B	***448 5TH AVE***	***ENE 0 - 1/8 (0.031 mi.)***	***M578***	***145***
EPA ID:: NYP004266268				
CON EDISON VAULT: 44	***101 W 40TH ST & 6TH***	***N 0 - 1/8 (0.036 mi.)***	***T595***	***149***
EPA ID:: NYP004452025				
CON EDISON	***1 E 35TH ST***	***SE 0 - 1/8 (0.039 mi.)***	***P610***	***153***
EPA ID:: NYP004792172				
104 WEST 40TH FEE AS	***104 W 40TH ST***	***N 0 - 1/8 (0.048 mi.)***	***S669***	***165***
EPA ID:: NYR000091462				
CON EDISON	***104 W 40TH ST & 6TH***	***N 0 - 1/8 (0.048 mi.)***	***S670***	***166***
EPA ID:: NYP004206696				
CON EDISON MANHOLE 3	***W 40TH ST & 5TH AVE***	***ENE 0 - 1/8 (0.049 mi.)***	***O671***	***166***
EPA ID:: NYP004246437				
CON EDISON MANHOLE:	***W 40TH ST & 5TH AVE***	***ENE 0 - 1/8 (0.049 mi.)***	***O672***	***166***
EPA ID:: NYP004265849				
CON EDISON	***1 40TH ST FRONT OF***	***ENE 0 - 1/8 (0.049 mi.)***	***O673***	***167***
EPA ID:: NYP004845315				
CON EDISON	***7 E 35TH ST***	***SE 0 - 1/8 (0.051 mi.)***	***P693***	***171***
EPA ID:: NYP004191565				
SAVIN CORP	***9 E 37TH ST***	***ESE 0 - 1/8 (0.056 mi.)***	***V723***	***178***
EPA ID:: NYD981481880				
CON EDISON VAULT: 31	***2 E 38TH ST***	***ESE 0 - 1/8 (0.057 mi.)***	***V726***	***179***
EPA ID:: NYP004418067				
LOUIS TAMIS & SONS I	***10 E 38TH ST - 6TH F***	***ESE 0 - 1/8 (0.058 mi.)***	***V733***	***181***
EPA ID:: NY0000474692				
CON EDISON SERVICE B	***108 W 40TH ST***	***N 0 - 1/8 (0.058 mi.)***	***T735***	***181***

EPA ID:: NYP004258000				
TRIZECHAHN OFFICE PR EPA ID:: NYR000096461	***1065 AVE OF THE AMER***	***N 0 - 1/8 (0.059 mi.)***	***T739***	***182***
CON EDISON VAULT: 46 EPA ID:: NYP004554218	***2 E 40TH ST FRONT OF***	***ENE 0 - 1/8 (0.061 mi.)***	***X760***	***187***
CON EDISON MANHOLE 7 EPA ID:: NYP004249577	***9-11 E 38TH ST***	***E 0 - 1/8 (0.062 mi.)***	***X806***	***199***
CON EDISON SERVICE B EPA ID:: NYP004526448	1071-79 6TH AVE & 28	N 0 - 1/8 (0.064 mi.)	T817	201
CON EDISON SERVICE B EPA ID:: NYP004526430	1071-79 6TH AVE & 40	N 0 - 1/8 (0.064 mi.)	T818	201
CON EDISON EPA ID:: NYP004836399	***461 5TH AVE***	***ENE 0 - 1/8 (0.067 mi.)***	***AA831***	***204***
CON EDISON SERVICE B EPA ID:: NYP004249551	***14-16 E 38TH ST***	***ESE 0 - 1/8 (0.067 mi.)***	***V838***	***206***
FEDER LOUIS & CO INC EPA ID:: NYD986889152	***14 E 38TH ST 8TH FL***	***ESE 0 - 1/8 (0.067 mi.)***	***V840***	***206***
CON EDISON SERVICE B EPA ID:: NYP004263414	***15 E 36TH ST SVC BOX***	***SE 0 - 1/8 (0.070 mi.)***	***AC844***	***207***
CON EDISON SERVICE B EPA ID:: NYP004257994	***111 W 40TH ST***	***N 0 - 1/8 (0.070 mi.)***	***T849***	***208***
CON EDISON SERVICE B EPA ID:: NYP004266292	***15 E 39TH ST***	***E 0 - 1/8 (0.072 mi.)***	***X858***	***211***
CON EDISION - V6068 EPA ID:: NYP004080784	***15 E.39 ST. 15 E.39***	***E 0 - 1/8 (0.072 mi.)***	***X859***	***211***
CON ED - V 2593 EPA ID:: NYP000930370	***15 E 39 ST***	***E 0 - 1/8 (0.072 mi.)***	***X862***	***212***
CON EDISON SERVICE B EPA ID:: NYP004373767	***469 5TH AVE FRONT OF***	***ENE 0 - 1/8 (0.073 mi.)***	***AA864***	***212***
CON EDISON SERVICE B EPA ID:: NYP004263430	***17 E 36TH ST OPPOSIT***	***SE 0 - 1/8 (0.075 mi.)***	***AC873***	***214***
CON EDISON EPA ID:: NYP004782884	***471 5TH AVE***	***ENE 0 - 1/8 (0.075 mi.)***	***AA877***	***215***
CON EDISON VAULT: 41 EPA ID:: NYP004356655	***1 E 40TH ST FRONT OF***	***ENE 0 - 1/8 (0.076 mi.)***	***AA883***	***216***
CON EDISON VAULT: 31 EPA ID:: NYP004356663	***1 E 40TH ST FRONT OF***	***ENE 0 - 1/8 (0.076 mi.)***	***AA884***	***217***
CON EDISION - V0850 EPA ID:: NYP004073250	***1 E. 40TH ST. 1 E. 4***	***ENE 0 - 1/8 (0.076 mi.)***	***AA885***	***217***
V6068 EPA ID:: NYP004046280	***15 E39 STREET***	***E 0 - 1/8 (0.076 mi.)***	***X888***	***218***
BEAUTY FASHION INC EPA ID:: NYR000064618	***16 E 40TH ST 3RD FLO***	***E 0 - 1/8 (0.079 mi.)***	***X910***	***222***
CON EDISON SERVICE B EPA ID:: NYP004265856	***3 E 40TH ST***	***ENE 0 - 1/8 (0.079 mi.)***	***AA911***	***223***
CON ED - V 3084	***100 W 41 ST***	***N 0 - 1/8 (0.080 mi.)***	***T923***	***226***

EPA ID:: NYP004004487				
CON EDISON SERVICE B EPA ID:: NYP004380846	***106 W 41ST ST E OF 6***	***N 0 - 1/8 (0.081 mi.)***	***T926***	***227***
CON EDISON EPA ID:: NYP004821894	110 W 41ST ST	N 0 - 1/8 (0.082 mi.)	T942	230
CON EDISON SERVICE B EPA ID:: NYP004373742	***5 AVE & E 41 ST***	***ENE 0 - 1/8 (0.084 mi.)***	***AA945***	***231***
CON EDISON EPA ID:: NYP004782876	E 41ST ST & 5TH AVE	ENE 0 - 1/8 (0.084 mi.)	AA950	232
CON EDISON SERVICE B EPA ID:: NYP004266367	***18 E 40TH ST OPPOSIT***	***E 0 - 1/8 (0.085 mi.)***	***AG952***	***232***
CON EDISON SERVICE B EPA ID:: NYP004451886	***218 MADISON ST & RUT***	***SE 0 - 1/8 (0.086 mi.)***	***AC958***	***234***
CON EDISON EPA ID:: NYP004845331	***7 E 40TH ST***	***ENE 0 - 1/8 (0.086 mi.)***	***AA959***	***234***
GEM URETHANE CORP EPA ID:: NYD073270928	200 MADISON AVE	SE 0 - 1/8 (0.088 mi.)	AC972	237
CON EDISON EPA ID:: NYP004797056	200 MADISON AVE	SE 0 - 1/8 (0.088 mi.)	AC977	238
CON ED - V 0955 EPA ID:: NYP004005203	***200 MADISON AVE***	***SE 0 - 1/8 (0.088 mi.)***	***AC978***	***238***
GEM URETHANE CORP EPA ID:: NYP004145140	***200 MADISON AVE***	***SE 0 - 1/8 (0.088 mi.)***	***AC983***	***239***
CON EDISION - V3840 EPA ID:: NYP004086229	***200 MADISON AVE. 200***	***SE 0 - 1/8 (0.088 mi.)***	***AC984***	***240***
CON EDISON SERVICE B EPA ID:: NYP004266300	***20 E 40TH ST OPPOSIT***	***E 0 - 1/8 (0.089 mi.)***	***AG988***	***241***
CON EDISON MANHOLE 5 EPA ID:: NYP004225041	***240 MADISON AVE***	***ESE 0 - 1/8 (0.089 mi.)***	***V990***	***241***
CON EDISON EPA ID:: NYP004753083	***1 E 41ST ST***	***ENE 0 - 1/8 (0.089 mi.)***	***AA996***	***243***
HARTE-HANKS DIRECT EPA ID:: NY0000097303	***260 MADISON AVE - 20***	***E 0 - 1/8 (0.090 mi.)***	***X999***	***244***
MENDIK REALTY - 260 EPA ID:: NY0000878611	***260 MADISON AVE - BA***	***E 0 - 1/8 (0.090 mi.)***	***X1001***	***244***
GOTHAM INC EPA ID:: NY0000330480	***260 MADISON AVE - 5T***	***E 0 - 1/8 (0.090 mi.)***	***X1002***	***245***
CON EDISON EPA ID:: NYP004744512	***114 W 41ST ST***	***N 0 - 1/8 (0.092 mi.)***	***AD1021***	***249***
CON EDISON SERVICE B EPA ID:: NYP004258661	***6 E 41ST ST***	***ENE 0 - 1/8 (0.096 mi.)***	***AA1041***	***253***
270 MADISON ASSOCIAT EPA ID:: NYR000048538	***270 MADISON AVE***	***E 0 - 1/8 (0.096 mi.)***	***AG1046***	***254***
CON EDISON SERVICE B EPA ID:: NYP004265971	***15 E 40TH ST***	***E 0 - 1/8 (0.098 mi.)***	***AG1056***	***257***
CON EDISION - V5911	***24 E. 40TH ST. 24 E.***	***E 0 - 1/8 (0.098 mi.)***	***AG1059***	***257***

EPA ID:: NYP004070645				
CON EDISON SERVICE B	***19 E 40TH ST***	***E 0 - 1/8 (0.101 mi.)***	***AG1076***	***261***
EPA ID:: NYP004266466				
CON EDISON MANHOLE 5	***E 37 ST & MADISON AV***	***ESE 0 - 1/8 (0.101 mi.)***	***AC1077***	***262***
EPA ID:: NYP004141065				
CON EDISON SERVICE B	***E 37TH ST & MADISON***	***ESE 0 - 1/8 (0.101 mi.)***	***AC1078***	***262***
EPA ID:: NYP004294161				
CON EDISON	***MADISON AVE & E 35TH***	***SE 0 - 1/8 (0.101 mi.)***	***AO1082***	***263***
EPA ID:: NYP004792081				
CON EDISON SERVICE B	***39 E 39TH ST & MADIS***	***E 0 - 1/8 (0.102 mi.)***	***X1087***	***264***
EPA ID:: NYP004525101				
CON EDISON SERVICE B	***E 37TH ST & MADISON***	***ESE 0 - 1/8 (0.102 mi.)***	***AC1088***	***264***
EPA ID:: NYP004266581				
CON EDISON SERVICE B	***MADISON AVE & 38TH S***	***ESE 0 - 1/8 (0.102 mi.)***	***AJ1090***	***265***
EPA ID:: NYP004524849				
VERIZON NEW YORK INC	***38TH ST & MADISON AV***	***ESE 0 - 1/8 (0.102 mi.)***	***AJ1093***	***265***
EPA ID:: NYP000959320				
CON EDISON SERVICE B	***120 MADISON AVE & 38***	***ESE 0 - 1/8 (0.102 mi.)***	***AJ1096***	***266***
EPA ID:: NYP004525085				
CON EDISON MANHOLE:	***24 W MADISON AVE & 3***	***ESE 0 - 1/8 (0.102 mi.)***	***AJ1097***	***266***
EPA ID:: NYP004264966				
CON EDISON SERVICE B	***34-36 E 38TH ST & MA***	***ESE 0 - 1/8 (0.102 mi.)***	***AJ1098***	***267***
EPA ID:: NYP004527800				
CON EDISON SERVICE B	***26 E 40TH ST***	***E 0 - 1/8 (0.103 mi.)***	***AG1104***	***268***
EPA ID:: NYP004266565				
CON EDISON SERVICE B	***25 E 36TH ST***	***SE 0 - 1/8 (0.103 mi.)***	***AC1110***	***269***
EPA ID:: NYP004263117				
CON EDISON SERVICE B	***10 E 41ST ST***	***ENE 0 - 1/8 (0.103 mi.)***	***AA1111***	***270***
EPA ID:: NYP004258679				
CON EDISON	***485 5TH AVE***	***ENE 0 - 1/8 (0.107 mi.)***	***AS1143***	***277***
EPA ID:: NYP004789715				
CON EDISION - V7190	***18 E.41 ST. 18 E.41***	***ENE 0 - 1/8 (0.112 mi.)***	***AG1188***	***288***
EPA ID:: NYP004079042				
CON EDISON SERVICE B	***33 E 36TH ST***	***SE 0 - 1/8 (0.112 mi.)***	***AC1191***	***288***
EPA ID:: NYP004263133				
MENDIK REALTY - 261	***261 MADISON AVE - BA***	***ESE 0 - 1/8 (0.115 mi.)***	***AJ1208***	***292***
EPA ID:: NY0000878629				
CROWLEY TAR PRODUCTS	***261 MADISON AVE***	***ESE 0 - 1/8 (0.115 mi.)***	***AJ1210***	***293***
EPA ID:: NYD001316116				
CROWLEY CHEMICAL CO	261 MADISON AVE	ESE 0 - 1/8 (0.115 mi.)	AJ1211	293
EPA ID:: NYD990837163				
CON EDISON SERVICE B	***261 MADISON AVE***	***ESE 0 - 1/8 (0.115 mi.)***	***AJ1212***	***293***
EPA ID:: NYP004266318				
CON EDISON	E 40TH ST & MADISON	E 0 - 1/8 (0.115 mi.)	AG1235	298
EPA ID:: NYP004839068				
CON EDISON SERVICE B	***37 E 36TH ST***	***SE 0 - 1/8 (0.117 mi.)***	***AC1273***	***307***

EPA ID:: NYP004263174				
3 BP PROPERTY OWNER EPA ID:: NYD000934695	***1095 AVE OF THE AMER***	***N 0 - 1/8 (0.118 mi.)***	***AK1277***	***308***
CVS EPA ID:: NYR000230185	***292 MADISON AVE***	***ENE 0 - 1/8 (0.125 mi.)***	***AG1325***	***318***
TRIZECHAHN 1065 AVEN EPA ID:: NYR000229054	***5 BRYANT PARK SUITE***	***NE 1/8 - 1/4 (0.126 mi.)***	***AV1337***	***321***
CON EDISON SERVICE B EPA ID:: NYP004375978	***108 W 42ND ST***	***N 1/8 - 1/4 (0.126 mi.)***	***AK1339***	***322***
CON EDISON SERVICE B EPA ID:: NYP004387882	W 42ND & 6TH AVE	NNE 1/8 - 1/4 (0.126 mi.)	AK1347	323
CON EDISON MANHOLE 5 EPA ID:: NYP004146452	6TH AVE & W 42 ST	NNE 1/8 - 1/4 (0.126 mi.)	AK1349	324
CON EDISON MANHOLE 5 EPA ID:: NYP004146486	***6 AVE & W 42 ST***	***NNE 1/8 - 1/4 (0.126 mi.)***	***AK1353***	***325***
GP 275 OWNER LLC EPA ID:: NYR000178434	***275 MADISON AVE - 21***	***E 1/8 - 1/4 (0.128 mi.)***	***AG1361***	***326***
CON EDISON SERVICE B EPA ID:: NYP004526497	***1101-09 6TH AVE SB55***	***NNE 1/8 - 1/4 (0.128 mi.)***	***AK1366***	***328***
CON EDISON SERVICE B EPA ID:: NYP004526489	***1101-09 6TH AVE SB55***	***NNE 1/8 - 1/4 (0.128 mi.)***	***AK1368***	***328***
CON EDISON SERVICE B EPA ID:: NYP004266649	***37 E 40TH ST***	***E 1/8 - 1/4 (0.129 mi.)***	***AG1370***	***329***
CON ED - MH 56633 EPA ID:: NYP004007241	***37 W 42ND ST-IFO***	***NNE 1/8 - 1/4 (0.129 mi.)***	***AV1374***	***330***
CON EDISON MANHOLE: EPA ID:: NYP004258497	***45 W 42 ST***	***NNE 1/8 - 1/4 (0.129 mi.)***	***AV1376***	***330***
CON EDISON SERVICE B EPA ID:: NYP004257986	***45 W 42ND ST***	***NNE 1/8 - 1/4 (0.129 mi.)***	***AV1379***	***331***
STATE UNIV OF NY COL EPA ID:: NYR000123554	***33 W 42ND ST***	***NE 1/8 - 1/4 (0.129 mi.)***	***AV1382***	***331***
CON EDISION - V2205 EPA ID:: NYP004082863	***47-36 36TH ST. 47-36***	***SE 1/8 - 1/4 (0.129 mi.)***	***AY1385***	***332***
CON EDISON SERVICE B EPA ID:: NYP004456695	***292 MADISON ST & MON***	***E 1/8 - 1/4 (0.130 mi.)***	***AG1388***	***333***
CON EDISION - V4369 EPA ID:: NYP004083044	***20 E. 38TH ST. 20 E.***	***ESE 1/8 - 1/4 (0.130 mi.)***	***AJ1393***	***334***
NH NEW YORK MADISON EPA ID:: NYR000241141	22 E 38TH ST	ESE 1/8 - 1/4 (0.132 mi.)	AJ1411	339
CON EDISON VAULT: 25 EPA ID:: NYP004508743	***W 42ND ST & 5 AVE***	***ENE 1/8 - 1/4 (0.133 mi.)***	***AS1415***	***340***
BELL ATLANTIC-NY EPA ID:: NYP000943100	***42 ST & 5 AVE***	***ENE 1/8 - 1/4 (0.133 mi.)***	***AS1417***	***341***
CON EDISON SERVICE B EPA ID:: NYP004263166	***22 E 35TH ST***	***SE 1/8 - 1/4 (0.135 mi.)***	***AO1427***	***343***
CON EDISON	***279 MADISON AVE***	***E 1/8 - 1/4 (0.135 mi.)***	***BB1433***	***345***

EPA ID:: NYP004728713				
CONSOLIDATED EDISON EPA ID:: NYP004042131	***279-93 MADISON AVE***	***E 1/8 - 1/4 (0.135 mi.)***	***BB1435***	***345***
CON EDISON EPA ID:: NYP004751608	279 MADISON AVE	E 1/8 - 1/4 (0.135 mi.)	BB1437	346
CON EDISON SERVICE B EPA ID:: NYP004375945	***109 W 42ND ST***	***NNE 1/8 - 1/4 (0.135 mi.)***	***AK1438***	***346***
CON EDISON VAULT: 24 EPA ID:: NYP004497350	1 W 42ND ST FRONT OF	NE 1/8 - 1/4 (0.136 mi.)	AS1440	346
CON EDISON VAULT: 24 EPA ID:: NYP004492278	1 W 42ND ST	NE 1/8 - 1/4 (0.136 mi.)	AS1442	347
YOUNG & RUBICAM INC EPA ID:: NYD097508576	***285 MADISON AVE - BA***	***E 1/8 - 1/4 (0.136 mi.)***	***BB1445***	***347***
CON EDISON EPA ID:: NYP004828549	285 MADISON AVE	E 1/8 - 1/4 (0.136 mi.)	BB1447	348
CON EDISON SERVICE B EPA ID:: NYP004375937	***111 W 42ND ST***	***N 1/8 - 1/4 (0.137 mi.)***	***AK1452***	***349***
TISHMAN SPEYER-11 WE EPA ID:: NYR000248682	***W 42ND ST***	***NE 1/8 - 1/4 (0.137 mi.)***	***AV1454***	***350***
11 W 42 REALTY INVES EPA ID:: NYR000171819	***11 W 42ND ST 8TH FLR***	***NE 1/8 - 1/4 (0.137 mi.)***	***AV1455***	***350***
CONSOLIDATED EDISON EPA ID:: NYP004042149	293 MADISON AVE	E 1/8 - 1/4 (0.142 mi.)	BB1485	357
CONSOLIDATED EDISON EPA ID:: NYP004044343	***293 MADISON AVE***	***E 1/8 - 1/4 (0.142 mi.)***	***BB1490***	***358***
CON EDISON EPA ID:: NYP004754446	***293 MADISON AVE SB50***	***E 1/8 - 1/4 (0.142 mi.)***	***BB1491***	***358***
CON EDISON EPA ID:: NYP004754453	293 MADISON AVE SB50	E 1/8 - 1/4 (0.142 mi.)	BB1494	359
CON EDISON VAULT: 91 EPA ID:: NYP004346474	***47 W 42ND ST FRONT O***	***NNE 1/8 - 1/4 (0.143 mi.)***	***AX1509***	***363***
CON EDISON EPA ID:: NYP004793667	47 W 42ND ST	NNE 1/8 - 1/4 (0.143 mi.)	AX1510	363
CON EDISON EPA ID:: NYP004257853	***47 W 42ND ST***	***NNE 1/8 - 1/4 (0.143 mi.)***	***AX1513***	***364***
D B S SERVICES INC EPA ID:: NY0000133348	***295 MADISON AVE ROOM***	***E 1/8 - 1/4 (0.143 mi.)***	***BB1516***	***365***
CON EDISON SERVICE B EPA ID:: NYP004266599	***25 E 37TH ST***	***ESE 1/8 - 1/4 (0.145 mi.)***	***BG1537***	***369***
CON EDISION - V814 EPA ID:: NYP004072732	***43-01 39TH ST. 43-01***	***E 1/8 - 1/4 (0.145 mi.)***	***BF1540***	***370***
CONSOLIDATED EDISON EPA ID:: NYP004045845	***31 E 39TH ST***	***E 1/8 - 1/4 (0.145 mi.)***	***BF1542***	***371***
TRI-STATE CHEM DISTP EPA ID:: NYR000060640	***500 5TH AVE SUITE 16***	***NE 1/8 - 1/4 (0.146 mi.)***	***BA1549***	***372***
CON EDISON - SALMON	***500 5TH AVE***	***NE 1/8 - 1/4 (0.146 mi.)***	***BA1551***	***373***

EPA ID:: NYD982272098				
CON EDISON MANHOLE: EPA ID:: NYP004257846	***3 E 42ND ST***	***ENE 1/8 - 1/4 (0.146 mi.)***	***AS1553***	***374***
CON EDISON SERVICE B EPA ID:: NYP004377545	***123 W 42ND ST FRONT***	***N 1/8 - 1/4 (0.147 mi.)***	***BH1554***	***374***
CON EDISON SERVICE B EPA ID:: NYP004263182	***34 E 36TH ST***	***SE 1/8 - 1/4 (0.148 mi.)***	***AY1564***	***376***
CON EDISON SERVICE B EPA ID:: NYP004263125	***36 E 36TH ST***	***SE 1/8 - 1/4 (0.150 mi.)***	***AY1576***	***379***
CON EDISON EPA ID:: NYP004210118	***500 FEET S OF MAIN S***	***NE 1/8 - 1/4 (0.151 mi.)***	***BA1582***	***380***
CON EDISON SERVICE B EPA ID:: NYP004526513	***1110 6TH AVE FRONT O***	***NNE 1/8 - 1/4 (0.154 mi.)***	***AX1604***	***385***
CON EDISON MANHOLE: EPA ID:: NYP004200655	***301 MADISON AVE & E***	***ENE 1/8 - 1/4 (0.157 mi.)***	***BB1619***	***388***
CON EDISON SERVICE B EPA ID:: NYP004200663	301 MADISON AVE & E	ENE 1/8 - 1/4 (0.157 mi.)	BB1620	389
CON EDISON EPA ID:: NYP004813875	***40 E 40TH ST***	***E 1/8 - 1/4 (0.158 mi.)***	***BB1622***	***389***
EQUITABLE BLUPRT & P EPA ID:: NYD981487523	***507 5TH AVE***	***NE 1/8 - 1/4 (0.159 mi.)***	***BL1624***	***390***
DE SALVIO JOHN CO EPA ID:: NYD054542949	507 FIFTH AVE	NE 1/8 - 1/4 (0.159 mi.)	BL1625	390
CON EDISON SERVICE B EPA ID:: NYP004257804	***508 5TH AVE***	***NE 1/8 - 1/4 (0.162 mi.)***	***BA1643***	***394***
CON EDISON SERVICE B EPA ID:: NYP004267985	***308 MADISON AVE***	***ENE 1/8 - 1/4 (0.165 mi.)***	***BJ1658***	***398***
CON EDISON AT 1114 T EPA ID:: NYR000081257	***1114 6TH AVE - BASEM***	***NNE 1/8 - 1/4 (0.167 mi.)***	***AX1680***	***403***
V6429 EPA ID:: NYP004047296	***42 EAST 42ND STREET***	***ENE 1/8 - 1/4 (0.167 mi.)***	***BJ1684***	***404***
CON EDISON SERVICE B EPA ID:: NYP004267993	***310 MADISON AVE***	***ENE 1/8 - 1/4 (0.167 mi.)***	***BJ1686***	***405***
CON EDISON SERVICE B EPA ID:: NYP004266607	***31 E 37TH ST***	***ESE 1/8 - 1/4 (0.168 mi.)***	***BG1698***	***408***
OMI BULK MANAGEMENT EPA ID:: NYD987016011	***90 PARK AVE - 2ND FL***	***E 1/8 - 1/4 (0.170 mi.)***	***BF1720***	***413***
NINETY PARK PROPERTY EPA ID:: NYR000070037	***90 PARK AVE - CELLAR***	***E 1/8 - 1/4 (0.170 mi.)***	***BF1722***	***414***
STERLING DRUG INC EPA ID:: NYD001317247	90 PARK AVE	E 1/8 - 1/4 (0.170 mi.)	BF1723	414
M R C MANAGEMENT LLC EPA ID:: NYR000044693	***90 PARK AVE 17TH FLO***	***E 1/8 - 1/4 (0.170 mi.)***	***BF1724***	***414***
CON EDISON MANHOLE: EPA ID:: NYP004273686	***38-68 W 43RD ST FRON***	***NNE 1/8 - 1/4 (0.175 mi.)***	***BU1765***	***424***
ISRAEL DISCOUNT BANK	***511 5TH AVE***	***NE 1/8 - 1/4 (0.176 mi.)***	***BL1770***	***425***

EPA ID:: NYD982175960				
CON EDISON EPA ID:: NYP004205993	***136 W 43RD ST & 7TH***	***NNE 1/8 - 1/4 (0.178 mi.)***	***BR1785***	***428***
CON EDISON EPA ID:: NYP004820094	2 W 43RD ST	NE 1/8 - 1/4 (0.179 mi.)	BL1796	431
CON EDISON SERVICE B EPA ID:: NYP004526505	***6TH AVE & 43RD ST N***	***NNE 1/8 - 1/4 (0.180 mi.)***	***BR1807***	***433***
CON EDISON MANHOLE 5 EPA ID:: NYP004242228	***30 PARK AVE***	***SE 1/8 - 1/4 (0.180 mi.)***	***BX1811***	***434***
CON EDISON MANHOLE: EPA ID:: NYP004511556	83 E 40TH ST	E 1/8 - 1/4 (0.182 mi.)	BF1832	438
CON EDISON EPA ID:: NYP004767505	***307 MADISON AVE***	***ENE 1/8 - 1/4 (0.183 mi.)***	***BJ1843***	***441***
CON EDISION - MH3381 EPA ID:: NYP004074480	***43RD ST & 5TH AVE 43***	***NE 1/8 - 1/4 (0.183 mi.)***	***BL1845***	***441***
CON EDISON EPA ID:: NYP004164356	***W 43RD ST & 5TH AVE***	***NE 1/8 - 1/4 (0.183 mi.)***	***BL1851***	***443***
CON EDISON EPA ID:: NYP004798831	W 43RD ST & 5TH AVE	NE 1/8 - 1/4 (0.183 mi.)	BL1853	443
CON EDISON EPA ID:: NYP004790960	W 43RD ST & 5TH AVE	NE 1/8 - 1/4 (0.183 mi.)	BL1854	443
CON EDISON EPA ID:: NYP004182283	100 PARK AVE & E 21S	E 1/8 - 1/4 (0.183 mi.)	BZ1858	444
CON EDISON SERVICE B EPA ID:: NYP004425211	***54 PARK AVE***	***ESE 1/8 - 1/4 (0.184 mi.)***	***BG1864***	***445***
CON EDISON MANHOLE: EPA ID:: NYP004257812	***31 W 43RD ST***	***NE 1/8 - 1/4 (0.188 mi.)***	***BU1908***	***455***
CON EDISON SERVICE B EPA ID:: NYP004380101	***106 W 43RD ST FRONT***	***N 1/8 - 1/4 (0.188 mi.)***	***BH1912***	***456***
CON EDISON EPA ID:: NYP004796413	5 W 43RD ST	NE 1/8 - 1/4 (0.188 mi.)	BL1915	456
CON-ED - V554 EPA ID:: NYP004036158	***60 E 41ST ST***	***E 1/8 - 1/4 (0.190 mi.)***	***BZ1940***	***462***
CON EDISION - V 2761 EPA ID:: NYP004092441	***60 E 41 ST 60 E 41 S***	***E 1/8 - 1/4 (0.190 mi.)***	***BZ1941***	***462***
CON EDISON EPA ID:: NYP004790432	103 W 43RD ST VAULT8	NNE 1/8 - 1/4 (0.191 mi.)	BR1946	463
CON EDISON EPA ID:: NYP004790424	103 W 43RD ST VAULT8	NNE 1/8 - 1/4 (0.191 mi.)	BR1948	464
CON EDISON EPA ID:: NYP004790416	103 W 43RD ST VAULT8	NNE 1/8 - 1/4 (0.191 mi.)	BR1952	464
CON EDISON SILO: 838 EPA ID:: NYP004258158	***47 W 43RD ST W OF 5T***	***NNE 1/8 - 1/4 (0.191 mi.)***	***BU1961***	***467***
CON EDISON VAULT: 10 EPA ID:: NYP004359162	***1 E 43RD ST FRONT OF***	***NE 1/8 - 1/4 (0.193 mi.)***	***BL1968***	***468***
CON EDISION - V2768	***1 E.43 ST. 1 E.43 ST***	***NE 1/8 - 1/4 (0.193 mi.)***	***BL1969***	***468***

EPA ID:: NYP004070637				
CON EDISON VAULT: 27	***1 E 43RD ST FRONT OF***	***NE 1/8 - 1/4 (0.193 mi.)***	***BL1970***	***469***
EPA ID:: NYP004359154				
CON EDISON VAULT: 37	***1 E 43RD ST FRONT OF***	***NE 1/8 - 1/4 (0.193 mi.)***	***BL1971***	***469***
EPA ID:: NYP004359170				
CON EDISON VAULT: 26	***1 E 43RD ST FRONT OF***	***NE 1/8 - 1/4 (0.193 mi.)***	***BL1972***	***469***
EPA ID:: NYP004359196				
CON EDISON	***PARK AVE & E 38TH ST***	***ESE 1/8 - 1/4 (0.193 mi.)***	***CC1983***	***472***
EPA ID:: NYP004818466				
CON EDISON	***6 E 43RD ST***	***ENE 1/8 - 1/4 (0.195 mi.)***	***BL1998***	***475***
EPA ID:: NYP004792818				
CON EDISON VAULT: 27	100 PARK AVE VAULT 2	E 1/8 - 1/4 (0.198 mi.)	BZ2024	481
EPA ID:: NYP004552345				
CON EDISON VAULT: 55	100 PARK AVE VAULT 5	E 1/8 - 1/4 (0.198 mi.)	BZ2026	481
EPA ID:: NYP004552352				
CON EDISON VAULT: 27	***100 PARK AVE***	***E 1/8 - 1/4 (0.198 mi.)***	***BZ2027***	***482***
EPA ID:: NYP004356515				
CON EDISON SERVICE B	***12 E 43RD ST***	***ENE 1/8 - 1/4 (0.199 mi.)***	***BL2031***	***483***
EPA ID:: NYP004267902				
CON EDISON	***E 36TH ST & PARK AVE***	***SE 1/8 - 1/4 (0.199 mi.)***	***BX2045***	***486***
EPA ID:: NYP004214862				
CON EDISON SERVICE B	***E 37TH ST & PARK AVE***	***ESE 1/8 - 1/4 (0.199 mi.)***	***CC2046***	***486***
EPA ID:: NYP004266573				
CON EDISON	***E 36TH ST & PARK AVE***	***SE 1/8 - 1/4 (0.199 mi.)***	***BX2047***	***487***
EPA ID:: NYP004161428				
CON EDISON	***90 PARK AVE & 40TH S***	***E 1/8 - 1/4 (0.200 mi.)***	***BZ2049***	***487***
EPA ID:: NYP004747366				
CON ED - V 5331	16 E 43 ST	ENE 1/8 - 1/4 (0.202 mi.)	CG2063	490
EPA ID:: NYP000929141				
CON EDISON	***16 E 43RD ST***	***ENE 1/8 - 1/4 (0.202 mi.)***	***CG2067***	***491***
EPA ID:: NYP004268116				
1120 AVENUE OF THE A	***1120 AVE OF THE AMER***	***NNE 1/8 - 1/4 (0.203 mi.)***	***BR2076***	***493***
EPA ID:: NYR000096719				
VAN DORAN REALTY COR	***1133 6TH AVE***	***NNE 1/8 - 1/4 (0.203 mi.)***	***BR2077***	***493***
EPA ID:: NYD987038494				
CON EDISON SERVICE B	***110 PARK AVE FRONT O***	***E 1/8 - 1/4 (0.205 mi.)***	***BZ2081***	***494***
EPA ID:: NYP004318572				
CON EDISON SERVICE B	***60-62 W PARK AVE & 3***	***ESE 1/8 - 1/4 (0.205 mi.)***	***CC2082***	***495***
EPA ID:: NYP004527792				
521 FIFTH AVENUE PRO	***521 5TH AVE***	***NE 1/8 - 1/4 (0.205 mi.)***	***BL2086***	***496***
EPA ID:: NYD980772529				
ONE VANDERBILT OWNER	***317 MADISON AVE***	***ENE 1/8 - 1/4 (0.209 mi.)***	***CG2131***	***506***
EPA ID:: NYR000226753				
CON EDISON	***522 5TH AVE***	***NE 1/8 - 1/4 (0.213 mi.)***	***CB2154***	***512***
EPA ID:: NYP004172490				
FRED F FRENCH BUILDI	522 FIFTH AVE	NE 1/8 - 1/4 (0.213 mi.)	CB2156	513

EPA ID:: NYD986907780				
PENN CLUB EPA ID:: NYD986885937	***30 W 44TH ST***	***NE 1/8 - 1/4 (0.214 mi.)***	***BU2163***	***514***
CON EDISON SERVICE B EPA ID:: NYP004257820	***36 W 44TH ST***	***NNE 1/8 - 1/4 (0.214 mi.)***	***BU2168***	***515***
V1531 EPA ID:: NYP004046314	***101 E39 STREET***	***E 1/8 - 1/4 (0.214 mi.)***	***CN2170***	***516***
CON EDISION - V3701 EPA ID:: NYP004071890	***101 EAST 39 ST 101 E***	***E 1/8 - 1/4 (0.215 mi.)***	***CN2173***	***516***
CON EDISON - VAULT 1 EPA ID:: NYP004136065	***101 E 39 ST***	***E 1/8 - 1/4 (0.215 mi.)***	***CN2174***	***517***
CON ED - V 0011 EPA ID:: NYP004005450	***101 E 39 ST***	***E 1/8 - 1/4 (0.215 mi.)***	***CN2175***	***517***
CON EDISON VAULT: 11 EPA ID:: NYP004574737	***101 E 39TH ST***	***E 1/8 - 1/4 (0.215 mi.)***	***CN2176***	***517***
CON EDISON EPA ID:: NYP004788873	***48 W 44TH ST***	***NNE 1/8 - 1/4 (0.217 mi.)***	***BU2206***	***524***
CON EDISON EPA ID:: NYP004767455	50 W 44TH ST VAULT14	NNE 1/8 - 1/4 (0.217 mi.)	BU2209	524
CON EDISON EPA ID:: NYP004767448	50 W 44TH ST VAULT36	NNE 1/8 - 1/4 (0.217 mi.)	BU2210	525
CON EDISON EPA ID:: NYP004767430	***50 W 44TH ST VAULT14***	***NNE 1/8 - 1/4 (0.217 mi.)***	***BU2214***	***525***
CON EDISON SERVICE B EPA ID:: NYP004266235	***71 PARK AVE***	***ESE 1/8 - 1/4 (0.217 mi.)***	***CC2219***	***526***
CON EDISON SERVICE B EPA ID:: NYP004266227	***59 PARK AVE***	***ESE 1/8 - 1/4 (0.218 mi.)***	***CC2225***	***528***
SANYO CORPORATION OF EPA ID:: NYR000098145	***529 5TH AVE***	***NE 1/8 - 1/4 (0.220 mi.)***	***CB2243***	***532***
CON ED - V 3957 EPA ID:: NYP004005419	***102 E 36 ST***	***SE 1/8 - 1/4 (0.221 mi.)***	***BX2253***	***534***
CON EDISON - VAULT V EPA ID:: NYP004136644	***118 - 132 PARK AVE.***	***E 1/8 - 1/4 (0.221 mi.)***	***CJ2263***	***536***
CON EDISON - OTH 475 EPA ID:: NYP004111241	***2-4 EAST 44TH STREET***	***NE 1/8 - 1/4 (0.223 mi.)***	***CB2278***	***540***
NALCO COMPANY EPA ID:: NYR000239004	***120 PARK AVENUE***	***E 1/8 - 1/4 (0.224 mi.)***	***CJ2290***	***542***
CON EDISON SERVICE B EPA ID:: NYP004266243	***99 PARK AVE***	***E 1/8 - 1/4 (0.226 mi.)***	***CN2317***	***548***
ROBECO INC EPA ID:: NYD002535888	***99 PARK AVE 17TH FLO***	***E 1/8 - 1/4 (0.226 mi.)***	***CN2318***	***549***
CON EDISON MANHOLE: EPA ID:: NYP004259081	***W 44 ST & 6TH***	***NNE 1/8 - 1/4 (0.228 mi.)***	***CV2340***	***554***
CON EDISON EPA ID:: NYP004837670	6TH AVE & W 44TH ST	NNE 1/8 - 1/4 (0.228 mi.)	CV2341	555
CON EDISON VAULT: 63	***120 W 44TH ST & 6TH***	***NNE 1/8 - 1/4 (0.229 mi.)***	***CV2354***	***558***

EPA ID:: NYP004536777				
BPGL HOLDINGS LLC	***1140 6TH AVE***	***NNE 1/8 - 1/4 (0.229 mi.)***	***CV2355***	***558***
EPA ID:: NYR000192542				
CON EDISON	***19 W 44TH ST & MADIS***	***NE 1/8 - 1/4 (0.230 mi.)***	***CX2365***	***560***
EPA ID:: NYP004205241				
CON EDISON	***19 W 44TH ST & 5TH A***	***NE 1/8 - 1/4 (0.232 mi.)***	***CB2391***	***566***
EPA ID:: NYP004740098				
CON EDISON	77 W 44TH ST VAULT63	NNE 1/8 - 1/4 (0.232 mi.)	CV2397	567
EPA ID:: NYP004772182				
CON EDISON	***77 W 44TH ST VAULT63***	***NNE 1/8 - 1/4 (0.232 mi.)***	***CV2398***	***567***
EPA ID:: NYP004772174				
CON EDISON SERVICE B	***102 E 40TH ST***	***E 1/8 - 1/4 (0.232 mi.)***	***CN2403***	***569***
EPA ID:: NYP004266250				
CON EDISON SERVICE B	105 E 35TH ST	SE 1/8 - 1/4 (0.234 mi.)	CO2419	573
EPA ID:: NYP004438461				
CON EDISON	***107 E 36TH ST***	***SE 1/8 - 1/4 (0.234 mi.)***	***CP2423***	***573***
EPA ID:: NYP004740460				
CON EDISON MANHOLE:	***17 W 44TH ST***	***NE 1/8 - 1/4 (0.236 mi.)***	***CX2438***	***576***
EPA ID:: NYP004257838				
CON EDISON SERVICE B	***123-25 PARK AVE & 72***	***E 1/8 - 1/4 (0.236 mi.)***	***CZ2444***	***578***
EPA ID:: NYP004464772				
CON EDISON SERVICE B	***123 PARK AVE FRONT O***	***E 1/8 - 1/4 (0.236 mi.)***	***CZ2445***	***578***
EPA ID:: NYP004318549				
CON EDISON VAULT: 63	***67 W 44TH ST***	***NNE 1/8 - 1/4 (0.236 mi.)***	***CV2448***	***579***
EPA ID:: NYP004568069				
MTA PID STAIRCASE IN	***125 PARK AVE***	***E 1/8 - 1/4 (0.237 mi.)***	***CZ2464***	***582***
EPA ID:: NYR000094425				
CON EDISON SERVICE B	***107 E 37TH ST***	***ESE 1/8 - 1/4 (0.238 mi.)***	***CP2471***	***584***
EPA ID:: NYP004515672				
DYNAMIC EFFECTS LTD	***19 W 44TH ST***	***NE 1/8 - 1/4 (0.239 mi.)***	***CX2482***	***587***
EPA ID:: NYD099498362				
CON EDISON	***19 W 44TH ST***	***NE 1/8 - 1/4 (0.239 mi.)***	***CX2483***	***588***
EPA ID:: NYP004762332				
CON EDISON	109-111 E 36TH ST &	SE 1/8 - 1/4 (0.239 mi.)	CP2491	589
EPA ID:: NYP004782603				
CON EDISON SERVICE B	***109 E 36TH ST***	***SE 1/8 - 1/4 (0.239 mi.)***	***CP2492***	***590***
EPA ID:: NYP004423885				
CON EDISON SERVICE B	***131 PARK AVE FRONT O***	***E 1/8 - 1/4 (0.242 mi.)***	***CZ2530***	***598***
EPA ID:: NYP004318556				
CON EDISON SERVICE B	***110 E 35TH ST***	***SE 1/8 - 1/4 (0.242 mi.)***	***CO2533***	***599***
EPA ID:: NYP004263083				

Lower Elevation	**Address**	**Direction / Distance**	**Map ID**	**Page**
CON EDISON SERVICE B	***79 W 38TH ST***	***0 - 1/8 (0.000 mi.)***	***A29***	***15***
EPA ID:: NYP004258653				
CON EDISON SERVICE B	***69 W 38TH ST OPPOSIT***	***0 - 1/8 (0.000 mi.)***	***A46***	***19***

EPA ID:: NYP004265625				
CON EDISON SERVICE B EPA ID:: NYP004258257	***65 W 37TH ST***	***0 - 1/8 (0.000 mi.)***	***E109***	***35***
WEPRA CO INC EPA ID:: NYD042773481	***49 W 37TH ST FLOOR 1***	***0 - 1/8 (0.000 mi.)***	***E115***	***36***
CON EDISON SERVICE B EPA ID:: NYP004258240	***64 W 37TH ST***	***0 - 1/8 (0.000 mi.)***	***E144***	***43***
TOWN & COUNTRY FINE EPA ID:: NYR000032524	45 W 36TH ST	0 - 1/8 (0.000 mi.)	G168	50
CON EDISON EPA ID:: NYP004835209	59 W 36TH ST	0 - 1/8 (0.000 mi.)	G169	50
CON EDISON SERVICE B EPA ID:: NYP004263604	***65 W 36TH ST***	***0 - 1/8 (0.000 mi.)***	***H171***	***50***
CON EDISON EPA ID:: NYP004846414	59 W 36TH ST	0 - 1/8 (0.000 mi.)	G172	51
CON EDISON SERVICE B EPA ID:: NYP004264362	***61 W 36TH ST E OF 7T***	***0 - 1/8 (0.000 mi.)***	***H177***	***52***
ANCHOR CASTING CO IN EPA ID:: NYD982728164	***53 W 36TH ST***	***0 - 1/8 (0.000 mi.)***	***G181***	***53***
CON EDISON SERVICE B EPA ID:: NYP004239859	***72 W 36TH ST***	***0 - 1/8 (0.000 mi.)***	***H187***	***54***
CON EDISON EPA ID:: NYP004768776	63 W 35TH ST	0 - 1/8 (0.000 mi.)	H205	59
CON EDISON SERVICE B EPA ID:: NYP004263570	***35 W 36TH ST***	***0 - 1/8 (0.000 mi.)***	***G209***	***59***
CON EDISON EPA ID:: NYP004758959	***48 W 36TH ST***	***0 - 1/8 (0.000 mi.)***	***I211***	***60***
CON EDISON EPA ID:: NYP004807954	56 W 36TH ST	0 - 1/8 (0.000 mi.)	H213	60
P B F INC EPA ID:: NYD980765523	***35 W 36TH ST 5TH FL***	***0 - 1/8 (0.000 mi.)***	***G217***	***61***
CON EDISION - VS1170 EPA ID:: NYP004079117	***56 W.36 ST. 56 W.36***	***0 - 1/8 (0.000 mi.)***	***H225***	***64***
CON EDISON EPA ID:: NYP004800611	64 W 36TH ST	0 - 1/8 (0.000 mi.)	H239	67
ADDS CO THE EPA ID:: NYD986961589	***30 W 36TH ST***	***0 - 1/8 (0.000 mi.)***	***I253***	***69***
CON EDISON SERVICE B EPA ID:: NYP004263596	***55 W 35TH ST***	***0 - 1/8 (0.000 mi.)***	***K262***	***71***
CON EDISON MANHOLE 6 EPA ID:: NYP004247197	***49 W 35TH ST***	***0 - 1/8 (0.000 mi.)***	***K266***	***72***
CON ED - V 8983 EPA ID:: NYP004003638	***35 W 35 ST***	***0 - 1/8 (0.000 mi.)***	***I267***	***73***
CON EDISON MANHOLE 6 EPA ID:: NYP004250106	***43 W 35TH ST***	***0 - 1/8 (0.000 mi.)***	***I271***	***73***
CON EDISON SERVICE B	***36 W 36TH ST E OF 7T***	***0 - 1/8 (0.000 mi.)***	***I272***	***74***

EPA ID:: NYP004264032				
CON EDISON SERVICE B EPA ID:: NYP004456497	***59 W 35TH ST***	***0 - 1/8 (0.000 mi.)***	***K280***	***75***
AUSTIN KNIGHT INC EPA ID:: NYR000021675	***29 W 35TH ST***	***0 - 1/8 (0.000 mi.)***	***I284***	***76***
JULIUS YOUNG CO EPA ID:: NYR000017889	***29 W 35TH ST - 12TH***	***0 - 1/8 (0.000 mi.)***	***I287***	***77***
CON EDISON MANHOLE: EPA ID:: NYP004292397	***9 W 35TH ST***	***0 - 1/8 (0.000 mi.)***	***L290***	***78***
CON EDISON SERVICE B EPA ID:: NYP004292371	***19 W 35TH ST***	***0 - 1/8 (0.000 mi.)***	***I291***	***78***
CON EDISON SERVICE B EPA ID:: NYP004263976	***13 W 35TH E OF 7TH A***	***0 - 1/8 (0.000 mi.)***	***L297***	***80***
CON EDISON SERVICE B EPA ID:: NYP004292363	***25 W 35TH ST***	***0 - 1/8 (0.000 mi.)***	***I298***	***80***
CON EDISON EPA ID:: NYP004828382	***66 W 35TH ST***	***SSW 0 - 1/8 (0.001 mi.)***	***K309***	***82***
CON EDISON SERVICE B EPA ID:: NYP004258026	***1026 6TH AVE***	***N 0 - 1/8 (0.002 mi.)***	***A313***	***83***
CON EDISON SERVICE B EPA ID:: NYP004258018	***1024 6TH AVE***	***N 0 - 1/8 (0.003 mi.)***	***A318***	***84***
CON EDISON SERVICE B EPA ID:: NYP004258034	***1016 6TH AVE***	***NNW 0 - 1/8 (0.003 mi.)***	***E320***	***85***
CON EDISON MANHOLE 6 EPA ID:: NYP004250049	***74 W 35TH ST***	***SW 0 - 1/8 (0.003 mi.)***	***K322***	***86***
CON EDISON SERVICE B EPA ID:: NYP004258042	***1012 6TH AVE***	***NNW 0 - 1/8 (0.003 mi.)***	***E323***	***86***
CON EDISON SERVICE B EPA ID:: NYP004258232	***1006 6TH AVE***	***NW 0 - 1/8 (0.004 mi.)***	***E332***	***88***
CON EDISON EPA ID:: NYP004828374	64 W 35TH ST	SW 0 - 1/8 (0.004 mi.)	K334	89
CON EDISON EPA ID:: NYP004849026	***64 W 35TH ST***	***SW 0 - 1/8 (0.004 mi.)***	***K336***	***89***
CON EDISON EPA ID:: NYP004768156	64 W 35TH ST	SW 0 - 1/8 (0.004 mi.)	K338	90
CON EDISON SERVICE B EPA ID:: NYP004258224	***1000 6TH AVE***	***NW 0 - 1/8 (0.004 mi.)***	***E342***	***90***
CON EDISON SERVICE B EPA ID:: NYP004264081	***986 6TH AVE N OF 36T***	***W 0 - 1/8 (0.004 mi.)***	***H353***	***93***
CON EDISION - V2288 EPA ID:: NYP004073326	***46 WEST 35 ST. 46 WE***	***SSW 0 - 1/8 (0.004 mi.)***	***K356***	***94***
CON ED V 5133 EPA ID:: NYP004012704	***46 W 35 ST***	***SSW 0 - 1/8 (0.004 mi.)***	***K357***	***94***
CON EDISON SERVICE B EPA ID:: NYP004263802	***44 W 35TH ST E OF 6T***	***SSW 0 - 1/8 (0.005 mi.)***	***K359***	***95***
CON EDISON SERVICE B	***964 6TH N OF W 35TH***	***WSW 0 - 1/8 (0.005 mi.)***	***N362***	***95***

EPA ID:: NYP004263869				
CON EDISON SERVICE B EPA ID:: NYP004263422	***18 W 35TH ST***	***S 0 - 1/8 (0.005 mi.)***	***L372***	***98***
CON EDISON MANHOLE: EPA ID:: NYP004258265	***W 37TH ST & 6TH AVE***	***NW 0 - 1/8 (0.007 mi.)***	***E399***	***104***
CON EDISON SERVICE B EPA ID:: NYP004258133	***W 38TH ST & 6TH AVE***	***NNW 0 - 1/8 (0.007 mi.)***	***E400***	***104***
CON EDISON EPA ID:: NYP004748356	***1025 6TH AVE & 38TH***	***NNW 0 - 1/8 (0.008 mi.)***	***E406***	***106***
CON EDISON EPA ID:: NYP004847869	W 37TH ST & 6TH AVE	NW 0 - 1/8 (0.008 mi.)	E410	107
CON EDISON EPA ID:: NYP004212833	***33 W 37TH ST & 6TH A***	***NW 0 - 1/8 (0.008 mi.)***	***E411***	***107***
CON ED - MH 46611 EPA ID:: NYP004012647	***W 37TH ST & 6TH AVE***	***NW 0 - 1/8 (0.008 mi.)***	***E413***	***107***
CON EDISON EPA ID:: NYP004787073	6TH AVE & W 35TH ST	WSW 0 - 1/8 (0.009 mi.)	N420	109
CON EDISON SERVICE B EPA ID:: NYP004258059	***1011 6TH AVE***	***NNW 0 - 1/8 (0.010 mi.)***	***E446***	***115***
CON EDISON VAULT: 14 EPA ID:: NYP004363388	***1001 6TH AVE***	***NW 0 - 1/8 (0.011 mi.)***	***E454***	***117***
CON EDISON VAULT: 59 EPA ID:: NYP004363321	***1001 6TH AVE***	***NW 0 - 1/8 (0.011 mi.)***	***E455***	***117***
CON EDISON SERVICE B EPA ID:: NYP004264016	***969 6TH AVE N OF 35T***	***WSW 0 - 1/8 (0.012 mi.)***	***N459***	***118***
CON EDISON MANHOLE: EPA ID:: NYP004265013	***961 6TH AVE***	***WSW 0 - 1/8 (0.012 mi.)***	***N462***	***119***
CUNY GRADUATE CENTER EPA ID:: NYR000025924	***365 5TH AVE - BASEME***	***SSE 0 - 1/8 (0.023 mi.)***	***Q555***	***140***
B ALTMAN REALTY CORP EPA ID:: NYD987005923	***365 FIFTH AVE***	***SSE 0 - 1/8 (0.023 mi.)***	***Q556***	***140***
CON EDISON SERVICE B EPA ID:: NYP004394573	***104 W 39TH ST***	***NNW 0 - 1/8 (0.029 mi.)***	***S574***	***145***
HELMSLEY SPEAR EPA ID:: NYD986954386	***1350 BROADWAY***	***W 0 - 1/8 (0.034 mi.)***	***N583***	***147***
CON EDISON EPA ID:: NYP004848927	66 W 35TH ST & 6TH A	WSW 0 - 1/8 (0.037 mi.)	N599	150
CON EDISON EPA ID:: NYP004848992	66 W 35TH ST & 6TH A	WSW 0 - 1/8 (0.037 mi.)	N603	151
CON EDISON SERVICE B EPA ID:: NYP004375267	***1328 E BROADWAY***	***WSW 0 - 1/8 (0.037 mi.)***	***N604***	***151***
CON EDISON EPA ID:: NYP004848919	66 W 35TH ST & 6TH A	WSW 0 - 1/8 (0.037 mi.)	N606	152
CON EDISON SERVICE B EPA ID:: NYP004386082	***104-02 W 38TH ST & B***	***NW 0 - 1/8 (0.039 mi.)***	***E608***	***152***
CON EDISON	W 35TH ST & BROADWAY	WSW 0 - 1/8 (0.039 mi.)	N616	154

EPA ID:: NYP004807087				
VERIZON EPA ID:: NYP000966150	35TH ST & BROADWAY	WSW 0 - 1/8 (0.039 mi.)	N617	154
CON EDISON EPA ID:: NYP004791653	***43 W 34TH ST***	***SW 0 - 1/8 (0.040 mi.)***	***U619***	***155***
UNIQLO EPA ID:: NYR000197137	***31 W 34TH ST***	***SSW 0 - 1/8 (0.040 mi.)***	***R622***	***155***
CON EDISON SERVICE B EPA ID:: NYP004263786	***31 W 34TH ST E OF 6T***	***SSW 0 - 1/8 (0.040 mi.)***	***R623***	***156***
7 WEST 34TH STREET B EPA ID:: NYD986983138	***7 W 34TH ST***	***S 0 - 1/8 (0.041 mi.)***	***R630***	***157***
CON EDISON MANHOLE: EPA ID:: NYP004441812	***1 W 34TH ST***	***S 0 - 1/8 (0.042 mi.)***	***Q636***	***158***
CON EDISON SERVICE B EPA ID:: NYP004263794	***45 W 34TH ST E OF 6T***	***SW 0 - 1/8 (0.043 mi.)***	***U640***	***159***
CON EDISON EPA ID:: NYP004791687	47 W 34TH ST	SW 0 - 1/8 (0.043 mi.)	U644	160
CON EDISON SERVICE B EPA ID:: NYP004263612	***39 W 34TH ST***	***SSW 0 - 1/8 (0.043 mi.)***	***U646***	***160***
CON EDISON EPA ID:: NYP004161576	***27 W 34TH ST***	***SSW 0 - 1/8 (0.044 mi.)***	***R648***	***161***
CON EDISON SERVICE B EPA ID:: NYP004263638	***27 W 34TH ST***	***SSW 0 - 1/8 (0.044 mi.)***	***R651***	***162***
CON ED - V 0721 EPA ID:: NYP004004222	***106 W 38 ST***	***NW 0 - 1/8 (0.045 mi.)***	***E654***	***162***
CON EDISON SERVICE B EPA ID:: NYP005240312	***101 W 36TH ST***	***W 0 - 1/8 (0.046 mi.)***	***W665***	***165***
CON EDISON EPA ID:: NYP004885303	***120 W 39TH ST***	***NNW 0 - 1/8 (0.049 mi.)***	***S677***	***168***
CON EDISON EPA ID:: NYP004815284	1331 BROADWAY	WSW 0 - 1/8 (0.050 mi.)	N691	171
CON EDISON SERVICE B EPA ID:: NYP004263984	***95 W 35TH E OF 7TH A***	***W 0 - 1/8 (0.055 mi.)***	***W704***	***174***
CON EDISON EPA ID:: NYP004787016	***E 34 ST & 5TH AVE MH***	***SSE 0 - 1/8 (0.055 mi.)***	***Q707***	***174***
CON EDISON - EMPIRE EPA ID:: NYD981567001	***34TH ST & 5TH AVE***	***SSE 0 - 1/8 (0.055 mi.)***	***Q709***	***175***
CON EDISON SERVICE B EPA ID:: NYP004263646	***W 34TH ST & 5TH AVE***	***SSE 0 - 1/8 (0.056 mi.)***	***Q711***	***175***
CONSOLIDATED EDISON EPA ID:: NYP004036141	***132 W 39TH ST***	***NNW 0 - 1/8 (0.056 mi.)***	***S713***	***176***
CON EDISON VAULT: 35 EPA ID:: NYP004410262	***20 W 34TH ST V 3541***	***SSW 0 - 1/8 (0.056 mi.)***	***R716***	***177***
CON EDISON VAULT: 13 EPA ID:: NYP004410247	***20 W 34TH ST V 1339***	***SSW 0 - 1/8 (0.056 mi.)***	***R717***	***177***
CON EDISON VAULT: 14	***20 W 34TH ST V 1462***	***SSW 0 - 1/8 (0.056 mi.)***	***R718***	***177***

EPA ID:: NYP004410254				
CON EDISON VAULT: 15 EPA ID:: NYP004410239	***20 W 34TH ST V 155***	***SSW 0 - 1/8 (0.056 mi.)***	***R720***	***178***
CON EDISON SERVICE B EPA ID:: NYP004264073	***103 W 34TH ST E OF 7***	***WSW 0 - 1/8 (0.058 mi.)***	***Y738***	***182***
CON EDISON VAULT: 35 EPA ID:: NYP004435012	***2 W 34TH ST VAULT 35***	***SSE 0 - 1/8 (0.059 mi.)***	***Q740***	***183***
CON EDISON VAULT: 13 EPA ID:: NYP004435020	***2 W 34TH ST VAULT 13***	***SSE 0 - 1/8 (0.059 mi.)***	***Q742***	***183***
CON EDISON SERVICE B EPA ID:: NYP004263406	***2 E 34TH ST***	***SSE 0 - 1/8 (0.059 mi.)***	***Q743***	***183***
CON EDISION - V0610 EPA ID:: NYP004079935	***105 W. 34TH ST. 105***	***WSW 0 - 1/8 (0.060 mi.)***	***Y747***	***184***
CON EDISON VAULT: 72 EPA ID:: NYP004363487	***105 W 34TH ST***	***WSW 0 - 1/8 (0.060 mi.)***	***Y748***	***184***
CON EDISON VAULT: 10 EPA ID:: NYP004363479	105 W 34TH ST	WSW 0 - 1/8 (0.060 mi.)	Y749	185
CON EDISON VAULT: 83 EPA ID:: NYP004363495	***105 W 34TH ST***	***WSW 0 - 1/8 (0.060 mi.)***	***Y750***	***185***
CON EDISON VAULT: 61 EPA ID:: NYP004363529	***105 W 34TH ST***	***WSW 0 - 1/8 (0.060 mi.)***	***Y751***	***185***
CON EDISON MANHOLE: EPA ID:: NYP004374500	***119 W 39TH ST***	***NNW 0 - 1/8 (0.061 mi.)***	***S753***	***186***
CON ED - V5998 EPA ID:: NYP004004446	***101 W 37 ST***	***NW 0 - 1/8 (0.061 mi.)***	***Z754***	***186***
CON EDISON EPA ID:: NYP004819219	***121 W 39TH ST***	***NNW 0 - 1/8 (0.061 mi.)***	***S767***	***189***
CON EDISON EPA ID:: NYP004789293	***46 W 34TH ST***	***SSW 0 - 1/8 (0.062 mi.)***	***U772***	***190***
CON EDISON EPA ID:: NYP004791661	***46 W 34TH ST***	***SSW 0 - 1/8 (0.062 mi.)***	***U774***	***190***
WBLS-FM TRANSMITTER/ EPA ID:: NYD986889269	***350 FIFTH AVE***	***SSE 0 - 1/8 (0.062 mi.)***	***Q775***	***191***
WNSR-FM EPA ID:: NYD986894251	***350 FIFTH AVE RM 820***	***SSE 0 - 1/8 (0.062 mi.)***	***Q778***	***191***
WNYW TECHNICAL FACIL EPA ID:: NYD982744351	***350 FIFTH AVE RM 821***	***SSE 0 - 1/8 (0.062 mi.)***	***Q779***	***192***
WNCN GAF BROADCASTIN EPA ID:: NYD986894434	***350 5TH AVE RM 8512***	***SSE 0 - 1/8 (0.062 mi.)***	***Q781***	***192***
ABC WPLJ EPA ID:: NYD980785554	***350 5TH AVE 85TH FLO***	***SSE 0 - 1/8 (0.062 mi.)***	***Q782***	***193***
ALAC INTERNATIONAL I EPA ID:: NYD982742272	***350 5TH AVE***	***SSE 0 - 1/8 (0.062 mi.)***	***Q786***	***194***
EMPIRE STATE BUILDIN EPA ID:: NYR000193144	***350 FIFTH AVE SUITE***	***SSE 0 - 1/8 (0.062 mi.)***	***Q789***	***195***
WQXR-FM - INTERSTATE	***350 FIFTH AVE RM 810***	***SSE 0 - 1/8 (0.062 mi.)***	***Q792***	***195***

EPA ID:: NYD986898674				
CON EDISON SERVICE B EPA ID:: NYP004263547	***28 W 34TH ST***	***SSW 0 - 1/8 (0.062 mi.)***	***R800***	***197***
CON EDISON SERVICE B EPA ID:: NYP004263554	***30 W 34TH ST***	***SSW 0 - 1/8 (0.062 mi.)***	***R802***	***198***
CON EDISON EPA ID:: NYP004797726	***125 W 39TH ST***	***NNW 0 - 1/8 (0.063 mi.)***	***S811***	***200***
CON EDISON SERVICE B EPA ID:: NYP004263562	***36 W 34TH ST***	***SSW 0 - 1/8 (0.065 mi.)***	***U822***	***202***
CON EDISON MANHOLE: EPA ID:: NYP004263992	***105 W 35TH ST E OF 7***	***W 0 - 1/8 (0.066 mi.)***	***W828***	***204***
CON EDISON EPA ID:: NYP004658993	108 W 35TH ST	W 0 - 1/8 (0.067 mi.)	AB833	205
CON EDISON EPA ID:: NYP004164885	***112 W 40TH ST***	***N 0 - 1/8 (0.071 mi.)***	***AD854***	***210***
CON EDISON EPA ID:: NYP004747713	***1384 BROADWAY***	***NW 0 - 1/8 (0.072 mi.)***	***Z856***	***210***
CON EDISON SERVICE B EPA ID:: NYP004377693	***1359 BROADWAY FRONT***	***WNW 0 - 1/8 (0.077 mi.)***	***W901***	***220***
CON EDISON SERVICE B EPA ID:: NYP004264255	***1359-1369 BROADWAY N***	***WNW 0 - 1/8 (0.077 mi.)***	***W903***	***221***
CON EDISON EPA ID:: NYP004829127	***120 W 36TH ST***	***W 0 - 1/8 (0.078 mi.)***	***W907***	***222***
CON EDISON MANHOLE: EPA ID:: NYP004380176	***1282 BROADWAY FRONT***	***SW 0 - 1/8 (0.079 mi.)***	***U913***	***223***
CON EDISON EPA ID:: NYP004797163	115 W 40TH ST	N 0 - 1/8 (0.080 mi.)	AD916	224
CON EDISON - BROADWA EPA ID:: NYD981559982	***1400 BROADWAY***	***NNW 0 - 1/8 (0.080 mi.)***	***Z917***	***224***
CON EDISON VAULT: 82 EPA ID:: NYP004519435	***122 W 36TH ST***	***W 0 - 1/8 (0.081 mi.)***	***W924***	***226***
CHURCH PENSION GROUP EPA ID:: NYR000195727	***19 E 34TH ST***	***SSE 0 - 1/8 (0.081 mi.)***	***AF929***	***227***
CON EDISON VAULT: 67 EPA ID:: NYP004356473	***16 E 34TH ST***	***SSE 0 - 1/8 (0.085 mi.)***	***AE953***	***233***
CON EDISON VAULT: 71 EPA ID:: NYP004356481	***16 E 34TH ST***	***SSE 0 - 1/8 (0.085 mi.)***	***AE954***	***233***
CON EDISON VAULT: 29 EPA ID:: NYP004356507	***16 E 34TH ST***	***SSE 0 - 1/8 (0.085 mi.)***	***AE955***	***233***
CON EDISON SERVICE B EPA ID:: NYP004264040	***126 W 36TH ST E OF 7***	***W 0 - 1/8 (0.087 mi.)***	***W964***	***235***
CON EDISON VAULT: 22 EPA ID:: NYP004342689	***116 W 40TH ST FRONT***	***NNW 0 - 1/8 (0.088 mi.)***	***AD966***	***236***
CON EDISON VAULT: 21 EPA ID:: NYP004342671	***116 W 40TH ST FRONT***	***NNW 0 - 1/8 (0.088 mi.)***	***AD968***	***236***
CON EDISON VAULT: 21	***116 W 40TH ST***	***NNW 0 - 1/8 (0.088 mi.)***	***AD969***	***236***

EPA ID:: NYP004364105				
CON EDISON EPA ID:: NYP004797080	116 W 40TH ST	NNW 0 - 1/8 (0.088 mi.)	AD970	237
CON EDISION - MH 290 EPA ID:: NYP004077103	***BROADWAY & W. 38TH B***	***NW 0 - 1/8 (0.089 mi.)***	***Z994***	***243***
QUORUM INDUSTRIES IN EPA ID:: NYD005556576	119 W 40TH ST	N 0 - 1/8 (0.090 mi.)	AD1005	246
CON EDISON - OTHER - EPA ID:: NYP004135901	***1410 BROADWAY***	***NNW 0 - 1/8 (0.091 mi.)***	***AI1012***	***247***
1410 BROADWAY BUILDI EPA ID:: NYD075205930	***1410 BROADWAY***	***NNW 0 - 1/8 (0.091 mi.)***	***AI1016***	***248***
CON EDISON VAULT: 55 EPA ID:: NYP004383113	***120 W 34TH ST***	***WSW 0 - 1/8 (0.093 mi.)***	***Y1025***	***250***
CON EDISON SERVICE B EPA ID:: NYP004525135	129 W 35TH ST	W 0 - 1/8 (0.093 mi.)	AB1027	250
CON EDISON MANHOLE 5 EPA ID:: NYP004239842	W 6TH AVE & BROADWAY	SW 0 - 1/8 (0.094 mi.)	Y1028	250
CON EDISON SERVICE B EPA ID:: NYP004355947	***53 W 33RD ST FRONT O***	***SSW 0 - 1/8 (0.095 mi.)***	***AH1035***	***252***
CON EDISON MANHOLE: EPA ID:: NYP004423968	***131 W 35TH ST OPPOSI***	***W 0 - 1/8 (0.096 mi.)***	***AB1040***	***253***
JARNOW CORP EPA ID:: NY0000969139	***1 E 33RD ST***	***S 0 - 1/8 (0.099 mi.)***	***AE1063***	***258***
CON EDISON EPA ID:: NYP004791679	***335 5TH AVE***	***S 0 - 1/8 (0.100 mi.)***	***AE1068***	***260***
CON EDISON - VAULT V EPA ID:: NYP004130233	***3 E 33 ST***	***S 0 - 1/8 (0.101 mi.)***	***AE1071***	***260***
CON EDISON SERVICE B EPA ID:: NYP004355236	***33 W 33RD ST***	***SSW 0 - 1/8 (0.103 mi.)***	***AH1103***	***268***
CON EDISON VAULT: 25 EPA ID:: NYP004461612	***1 W 33RD ST VAULT 25***	***S 0 - 1/8 (0.104 mi.)***	***AE1115***	***271***
CON EDISON VAULT: 30 EPA ID:: NYP004461638	***1 W 33RD ST VAULT 30***	***S 0 - 1/8 (0.104 mi.)***	***AE1116***	***271***
CON EDISON VAULT: 26 EPA ID:: NYP004461620	***1 W 33RD ST VAULT 26***	***S 0 - 1/8 (0.104 mi.)***	***AE1117***	***271***
CON EDISON VAULT: 91 EPA ID:: NYP004461596	***1 W 33RD ST VAULT 91***	***S 0 - 1/8 (0.104 mi.)***	***AE1119***	***272***
CON EDISON VAULT: 17 EPA ID:: NYP004461604	***1 W 33RD ST VAULT 17***	***S 0 - 1/8 (0.104 mi.)***	***AE1120***	***272***
CON ED V 1712 EPA ID:: NYP000930529	***1 W 33 ST***	***S 0 - 1/8 (0.104 mi.)***	***AE1121***	***272***
CON EDISON MANHOLE 2 EPA ID:: NYP004145157	***E 33 ST & BROADWAY***	***SW 0 - 1/8 (0.104 mi.)***	***AM1125***	***273***
CON EDISON SERVICE B EPA ID:: NYP004356440	***W 33RD ST & BROADWAY***	***SW 0 - 1/8 (0.104 mi.)***	***AM1128***	***274***
CON EDISON MANHOLE 2	W 33RD ST & BROADWAY	SW 0 - 1/8 (0.105 mi.)	AM1130	274

EPA ID:: NYP004248072				
SCIENCE INDUSTRY BUS	***188 MADISON AVE***	***SSE 0 - 1/8 (0.105 mi.)***	***AF1133***	***275***
EPA ID:: NYR000028092				
CON EDISION - MHM077	***119 W. 40 ST. BET. B***	***N 0 - 1/8 (0.106 mi.)***	***AD1134***	***275***
EPA ID:: NYP004092508				
CON EDISON SERVICE B	***137 W 35TH E OF 7TH***	***W 0 - 1/8 (0.106 mi.)***	***AB1136***	***276***
EPA ID:: NYP004264008				
CON EDISON	***120 W 41ST ST & BROA***	***N 0 - 1/8 (0.106 mi.)***	***AR1137***	***276***
EPA ID:: NYP004743589				
CON EDISON SERVICE B	***5TH AVE & E 33RD ST***	***S 0 - 1/8 (0.107 mi.)***	***AE1148***	***279***
EPA ID:: NYP004355418				
CON EDISON SERVICE B	***E 33RD ST & 5TH AVE***	***S 0 - 1/8 (0.107 mi.)***	***AE1149***	***279***
EPA ID:: NYP004355913				
CON EDISION - VS6278	***E 33RD ST & 5TH AVE***	***S 0 - 1/8 (0.107 mi.)***	***AE1150***	***279***
EPA ID:: NYP004080826				
CON EDISON	120 W 41ST ST	N 0 - 1/8 (0.108 mi.)	AD1156	280
EPA ID:: NYP004879981				
CON EDISON	***120 W 41ST ST***	***N 0 - 1/8 (0.108 mi.)***	***AD1157***	***281***
EPA ID:: NYP004795951				
ANGLO FABRICS CO INC	1407 BROADWAY	NW 0 - 1/8 (0.109 mi.)	AI1164	282
EPA ID:: NYD001214402				
ANGLO FABRICS CO INC	***1407 BROADWAY***	***NW 0 - 1/8 (0.109 mi.)***	***AI1167***	***283***
EPA ID:: NYD982279580				
CON EDISON SERVICE B	***140 W 36TH ST E OF 7***	***W 0 - 1/8 (0.110 mi.)***	***AN1169***	***284***
EPA ID:: NYP004263885				
CON EDISION - V2919	***101 W.33 ST. 101 W.3***	***SW 0 - 1/8 (0.110 mi.)***	***AM1175***	***285***
EPA ID:: NYP004079034				
CON EDISON SERVICE B	***139 W 36TH ST E OF 7***	***WNW 0 - 1/8 (0.111 mi.)***	***AL1180***	***286***
EPA ID:: NYP004263877				
CON EDISON MANHOLE:	***139 W 36TH ST E OF 7***	***WNW 0 - 1/8 (0.111 mi.)***	***AL1181***	***286***
EPA ID:: NYP004264057				
CON EDISON MANHOLE:	***130 W 34TH ST***	***WSW 0 - 1/8 (0.113 mi.)***	***AQ1194***	***289***
EPA ID:: NYP004267019				
CON EDISON	141 W 36TH ST	WNW 0 - 1/8 (0.115 mi.)	AL1216	294
EPA ID:: NYP004821225				
CON EDISON VAULT: 52	***15 E 33RD ST VAULT 5***	***SSE 0 - 1/8 (0.115 mi.)***	***AF1223***	***296***
EPA ID:: NYP004357802				
CON EDISON AERIAL CA	***15 E 33RD ST FRONT O***	***SSE 0 - 1/8 (0.115 mi.)***	***AF1226***	***296***
EPA ID:: NYP004376612				
CON EDISON VAULT: 28	***15 E 33RD ST VAULT 2***	***SSE 0 - 1/8 (0.115 mi.)***	***AF1228***	***297***
EPA ID:: NYP004357810				
CON EDISON VAULT: 40	***15 E 33RD ST FRONT O***	***SSE 0 - 1/8 (0.115 mi.)***	***AF1230***	***297***
EPA ID:: NYP004376620				
CON EDISON	***15 E 33RD ST***	***SSE 0 - 1/8 (0.115 mi.)***	***AF1231***	***298***
EPA ID:: NYP004357836				
CON EDISON MANHOLE:	***189 MADISON AVE***	***SE 0 - 1/8 (0.116 mi.)***	***AO1246***	***301***

EPA ID:: NYP004263620				
CON EDISON SERVICE B	***30 W 33RD ST FRONT O***	***SSW 0 - 1/8 (0.116 mi.)***	***AH1250***	***302***
EPA ID:: NYP004355350				
CON EDISON SERVICE B	***6 W 33RD ST***	***S 0 - 1/8 (0.116 mi.)***	***AP1265***	***305***
EPA ID:: NYP004375143				
CON EDISON V3521	2 W 33RD ST	S 0 - 1/8 (0.117 mi.)	AE1269	306
EPA ID:: NYP004037289				
CON EDISON VAULT: 71	***2 W 33RD ST W OF 5TH***	***S 0 - 1/8 (0.117 mi.)***	***AE1270***	***306***
EPA ID:: NYP004369906				
CON EDISON MANHOLE:	***134 W 34TH ST FRONT***	***WSW 0 - 1/8 (0.119 mi.)***	***AQ1290***	***310***
EPA ID:: NYP004263968				
CON EDISON MANHOLE:	***145 W 36TH ST E OF 7***	***WNW 0 - 1/8 (0.120 mi.)***	***AL1299***	***312***
EPA ID:: NYP004264065				
CON EDISON	21 E 33RD ST	SSE 0 - 1/8 (0.121 mi.)	AF1304	313
EPA ID:: NYP004787032				
CON EDISON	21 E 33RD ST FRONT O	SSE 0 - 1/8 (0.121 mi.)	AF1305	314
EPA ID:: NYP004162475				
CON EDISON MANHOLE:	***19 E 33RD ST FRONT O***	***SSE 0 - 1/8 (0.122 mi.)***	***AF1311***	***315***
EPA ID:: NYP004357380				
CON EDISON SERVICE B	***151 W 36TH E OF 7TH***	***WNW 0 - 1/8 (0.124 mi.)***	***AN1319***	***316***
EPA ID:: NYP004263893				
CON EDISON SERVICE B	***894 AVENUE OF THE AM***	***SW 0 - 1/8 (0.125 mi.)***	***AM1322***	***317***
EPA ID:: NYP004521746				
ASSOCIATED MERCHANDI	***1440 BROADWAY 10TH F***	***NNW 1/8 - 1/4 (0.125 mi.)***	***AU1330***	***319***
EPA ID:: NYR000046045				
CON EDISON SERVICE B	***1440 BROADWAY SERVIC***	***NNW 1/8 - 1/4 (0.125 mi.)***	***AU1332***	***320***
EPA ID:: NYP004374526				
CON EDISON SERVICE B	***1440 BROADWAY SERVIC***	***NNW 1/8 - 1/4 (0.125 mi.)***	***AU1334***	***320***
EPA ID:: NYP004374534				
ASCEND WELLNESS HOLD	***1411 BROADWAY***	***NNW 1/8 - 1/4 (0.125 mi.)***	***AI1336***	***321***
EPA ID:: NYR000076455				
CON EDISON MANHOLE:	***BROADWAY & W 40TH ST***	***NNW 1/8 - 1/4 (0.126 mi.)***	***AU1343***	***322***
EPA ID:: NYP004341392				
CON EDISON MANHOLE:	***W 40TH ST & BROADWAY***	***NNW 1/8 - 1/4 (0.126 mi.)***	***AU1344***	***323***
EPA ID:: NYP004258414				
CON EDISON	***BROADWAY & W 40TH ST***	***NNW 1/8 - 1/4 (0.126 mi.)***	***AU1345***	***323***
EPA ID:: NYP004746681				
CON EDISON SERVICE B	***323 5TH AVE FRONT OF***	***S 1/8 - 1/4 (0.129 mi.)***	***AW1383***	***332***
EPA ID:: NYP004360350				
BROADWAY & 41ST ASSO	***1450 BROADWAY***	***N 1/8 - 1/4 (0.129 mi.)***	***AR1387***	***333***
EPA ID:: NYR000048496				
CON EDISON SERVICE B	***324 5TH AVE***	***S 1/8 - 1/4 (0.130 mi.)***	***AP1392***	***334***
EPA ID:: NYP004355277				
CON ED - V 2806	***24 E 34 ST***	***SSE 1/8 - 1/4 (0.131 mi.)***	***AZ1395***	***335***
EPA ID:: NYP004005211				
CON EDISION - V6739	***24 E. 34 ST. 24 E. 3***	***SSE 1/8 - 1/4 (0.131 mi.)***	***AZ1397***	***335***

EPA ID:: NYP004091047				
CON EDISON - VS 2911	***F/O 24 EAST 34TH ST***	***SSE 1/8 - 1/4 (0.131 mi.)***	***AZ1398***	***336***
EPA ID:: NYP004111647				
CON EDISON	***147 W 34TH ST***	***W 1/8 - 1/4 (0.131 mi.)***	***AQ1402***	***337***
EPA ID:: NYP004830499				
CON EDISON	147 W 34TH ST	W 1/8 - 1/4 (0.131 mi.)	AQ1404	337
EPA ID:: NYP004830515				
CON EDISON MANHOLE:	***140 W 34TH ST FRONT***	***WSW 1/8 - 1/4 (0.131 mi.)***	***AQ1407***	***338***
EPA ID:: NYP004263950				
CON EDISON SERVICE B	***321 5TH AVE FRONT OF***	***S 1/8 - 1/4 (0.132 mi.)***	***AT1409***	***338***
EPA ID:: NYP004360343				
CON EDISON MANHOLE:	***16 E 33RD ST***	***SSE 1/8 - 1/4 (0.132 mi.)***	***AT1410***	***339***
EPA ID:: NYP004415675				
CON EDISON SERVICE B	***14 E 33RD ST***	***SSE 1/8 - 1/4 (0.133 mi.)***	***AT1420***	***341***
EPA ID:: NYP004415667				
CON EDISON MANHOLE:	***14 E 33RD ST FRONT O***	***SSE 1/8 - 1/4 (0.133 mi.)***	***AT1421***	***342***
EPA ID:: NYP004357398				
CON EDISON SERVICE B	***134 W 40TH ST***	***NNW 1/8 - 1/4 (0.134 mi.)***	***AU1423***	***342***
EPA ID:: NYP004258216				
CON EDISON SERVICE B	***155 W 36TH ST E OF 7***	***WNW 1/8 - 1/4 (0.136 mi.)***	***AN1444***	***347***
EPA ID:: NYP004263810				
CON EDISON SERVICE B	***152 W 36TH ST E OF 7***	***WNW 1/8 - 1/4 (0.137 mi.)***	***AN1448***	***348***
EPA ID:: NYP004263901				
VICSAM INTL LTD	***152 W 36TH ST***	***WNW 1/8 - 1/4 (0.137 mi.)***	***AN1449***	***349***
EPA ID:: NYD981129703				
CON EDISON SERVICE B	***20 E 33RD ST FRONT O***	***SSE 1/8 - 1/4 (0.137 mi.)***	***AT1459***	***351***
EPA ID:: NYP004355921				
CON EDISON SERVICE B	***126 W 33RD ST***	***WSW 1/8 - 1/4 (0.138 mi.)***	***AQ1461***	***351***
EPA ID:: NYP004374476				
CON EDISON	***21 E 33RD ST***	***SSE 1/8 - 1/4 (0.138 mi.)***	***AT1462***	***352***
EPA ID:: NYP004162590				
CON EDISON	***139 W 41TH ST***	***N 1/8 - 1/4 (0.139 mi.)***	***AR1467***	***353***
EPA ID:: NYP004172508				
CON EDISON SERVICE B	1275-91 W BROADWAY	SW 1/8 - 1/4 (0.140 mi.)	BD1468	353
EPA ID:: NYP004521787				
CON EDISON SERVICE B	***1275-91 W BROADWAY***	***SW 1/8 - 1/4 (0.140 mi.)***	***BD1470***	***354***
EPA ID:: NYP004521753				
CON EDISON VAULT: 58	***158 W 36TH ST FRONT***	***WNW 1/8 - 1/4 (0.141 mi.)***	***AN1477***	***355***
EPA ID:: NYP004259685				
CON EDISON VAULT: 58	***158 W 36TH ST***	***WNW 1/8 - 1/4 (0.141 mi.)***	***AN1478***	***355***
EPA ID:: NYP004259537				
CON EDISON VAULT 585	***158 W 36TH ST***	***WNW 1/8 - 1/4 (0.141 mi.)***	***AN1479***	***356***
EPA ID:: NYP004247155				
CON EDISON	22 E 33RD ST	SSE 1/8 - 1/4 (0.141 mi.)	AT1483	357
EPA ID:: NYP004162715				
CON EDISON	***22 E 33RD ST***	***SSE 1/8 - 1/4 (0.141 mi.)***	***AT1484***	***357***

EPA ID:: NYP004345310				
CON EDISON SERVICE B EPA ID:: NYP004258208	***135 W 40TH ST***	***NNW 1/8 - 1/4 (0.142 mi.)***	***AU1496***	***360***
CON EDISON MANHOLE: EPA ID:: NYP004258422	***135 W 40TH ST***	***NNW 1/8 - 1/4 (0.142 mi.)***	***AU1498***	***360***
CON EDISON SERVICE B EPA ID:: NYP004243531	***39 W 32ND ST FRONT O***	***SSW 1/8 - 1/4 (0.142 mi.)***	***BE1501***	***361***
CON EDISON SERVICE B EPA ID:: NYP004355251	37 W 32ND ST	SSW 1/8 - 1/4 (0.142 mi.)	BE1502	361
CON EDISON SERVICE B EPA ID:: NYP004375952	***124 W 42ND ST***	***N 1/8 - 1/4 (0.143 mi.)***	***AR1505***	***362***
CON EDISON SERVICE B EPA ID:: NYP004380820	***141 W 41ST ST E OF B***	***N 1/8 - 1/4 (0.143 mi.)***	***AR1506***	***362***
CON EDISON SERVICE B EPA ID:: NYP004380937	***141 W 41ST ST***	***N 1/8 - 1/4 (0.143 mi.)***	***AR1507***	***362***
CON EDISON SERVICE B EPA ID:: NYP004375317	***1446 BROADWAY***	***NNW 1/8 - 1/4 (0.143 mi.)***	***AU1515***	***364***
CON EDISON EPA ID:: NYP004803532	***162 W 36TH ST***	***WNW 1/8 - 1/4 (0.144 mi.)***	***AN1524***	***366***
CON EDISION - V3556 EPA ID:: NYP004074837	***145 W.41 STREET 145***	***N 1/8 - 1/4 (0.144 mi.)***	***AR1529***	***367***
CON EDISON SERVICE B EPA ID:: NYP004264206	***144 W 34TH ST E OF 7***	***WSW 1/8 - 1/4 (0.144 mi.)***	***AQ1534***	***369***
CON EDISON - MH 5658 EPA ID:: NYP004107702	***144-42 WEST 34TH STR***	***WSW 1/8 - 1/4 (0.144 mi.)***	***AQ1536***	***369***
CON EDISON SERVICE B EPA ID:: NYP004355301	***49 W 32ND ST FRONT O***	***SSW 1/8 - 1/4 (0.145 mi.)***	***BE1544***	***371***
PHOEST DEVELOPMENT C EPA ID:: NYR000042952	***49 W 32ND ST***	***SSW 1/8 - 1/4 (0.145 mi.)***	***BE1545***	***371***
CON EDISON SERVICE B EPA ID:: NYP004355244	***47 W 32ND ST***	***SSW 1/8 - 1/4 (0.145 mi.)***	***BE1546***	***372***
NYPD BROOKLYN TOW PO EPA ID:: NYR000249409	***26 NAVY ST***	***WNW 1/8 - 1/4 (0.145 mi.)***	***AN1547***	***372***
CON EDISON EPA ID:: NYP004198594	5 W 32ND ST FRONT OF	S 1/8 - 1/4 (0.147 mi.)	AP1557	375
CON EDISION - TR0903 EPA ID:: NYP004079109	***E 33RD ST & MADISON***	***SSE 1/8 - 1/4 (0.149 mi.)***	***AT1569***	***378***
CON EDISON SERVICE B EPA ID:: NYP004380804	***1435 BROADWAY N OF 4***	***NNW 1/8 - 1/4 (0.151 mi.)***	***AU1578***	***379***
CON EDISON SERVICE B EPA ID:: NYP004359733	***5 32ND ST FRONT OF***	***S 1/8 - 1/4 (0.151 mi.)***	***AW1581***	***380***
MTA NYCT - 32ND STRE EPA ID:: NYR000041756	***32ND ST & BROADWAY***	***SW 1/8 - 1/4 (0.153 mi.)***	***BE1595***	***383***
BELL ATLANTIC-NY EPA ID:: NYP000935635	***32ND ST & BROADWAY***	***SW 1/8 - 1/4 (0.153 mi.)***	***BE1597***	***383***
CON EDISON	***W 32ND ST & BROADWAY***	***SW 1/8 - 1/4 (0.153 mi.)***	***BE1599***	***384***

EPA ID:: NYP004726907				
CON EDISON SERVICE B	***159 W 34TH E OF 7TH***	***W 1/8 - 1/4 (0.154 mi.)***	***BC1602***	***385***
EPA ID:: NYP004264198				
CON EDISON SERVICE B	***131 W 42ND ST***	***N 1/8 - 1/4 (0.154 mi.)***	***BH1608***	***386***
EPA ID:: NYP004247338				
CON EDISON MANHOLE:	***156 W 34TH ST***	***W 1/8 - 1/4 (0.156 mi.)***	***BC1615***	***387***
EPA ID:: NYP004375226				
CON EDISON MANHOLE:	***141 W 33RD ST***	***WSW 1/8 - 1/4 (0.157 mi.)***	***BC1617***	***388***
EPA ID:: NYP004374005				
CON EDISON SERVICE B	***15 E 32ND ST FRONT O***	***S 1/8 - 1/4 (0.160 mi.)***	***AT1626***	***390***
EPA ID:: NYP004266433				
CON EDISON MANHOLE:	***158 MADISON AVE***	***SSE 1/8 - 1/4 (0.161 mi.)***	***AT1630***	***391***
EPA ID:: NYP004462537				
CON EDISON SERVICE B	***158 MADISON AVE FRON***	***SSE 1/8 - 1/4 (0.161 mi.)***	***AT1631***	***391***
EPA ID:: NYP004367603				
CON EDISON MANHOLE:	***163 W 34TH ST E OF 7***	***W 1/8 - 1/4 (0.161 mi.)***	***BC1634***	***392***
EPA ID:: NYP004264248				
BELL ATLANTIC - 41ST	***41ST ST & BROADWAY N***	***NNW 1/8 - 1/4 (0.162 mi.)***	***AU1636***	***393***
EPA ID:: NYP000942722				
CON EDISION - V1577	***F/O 1441-47 BROADWAY***	***NNW 1/8 - 1/4 (0.162 mi.)***	***AU1637***	***393***
EPA ID:: NYP004079778				
CON EDISON MANHOLE:	***52 W 32ND ST FRONT O***	***SSW 1/8 - 1/4 (0.164 mi.)***	***BE1646***	***395***
EPA ID:: NYP004357307				
CON EDISON VAULT: 42	***142 W 42ND ST FRONT***	***N 1/8 - 1/4 (0.165 mi.)***	***BH1650***	***396***
EPA ID:: NYP004361309				
CON EDISON VAULT: 41	***142 W 42ND ST FRONT***	***N 1/8 - 1/4 (0.165 mi.)***	***BH1651***	***396***
EPA ID:: NYP004361317				
CON EDISON VAULT: 33	***142 W 42ND ST FRONT***	***N 1/8 - 1/4 (0.165 mi.)***	***BH1652***	***396***
EPA ID:: NYP004362935				
CON EDISION - MH5721	***58 EAST 34ST 58 EAST***	***SSE 1/8 - 1/4 (0.165 mi.)***	***AZ1655***	***397***
EPA ID:: NYP004084265				
CON EDISON SERVICE B	***147 W 40TH ST***	***NNW 1/8 - 1/4 (0.165 mi.)***	***AU1660***	***398***
EPA ID:: NYP004258190				
CON EDISON	***6 W 32ND ST***	***S 1/8 - 1/4 (0.166 mi.)***	***BM1664***	***399***
EPA ID:: NYP004248874				
CON EDISON	6 W 32ND ST	S 1/8 - 1/4 (0.166 mi.)	BM1665	400
EPA ID:: NYP004797981				
CON ED - V 5638	***6 W 32ND ST***	***S 1/8 - 1/4 (0.166 mi.)***	***BM1666***	***400***
EPA ID:: NYP004010443				
CON EDISON SERVICE B	***4-2 W 32ND ST & BROA***	***S 1/8 - 1/4 (0.166 mi.)***	***BM1671***	***401***
EPA ID:: NYP004359725				
TIME SERVICE INC	***463 SEVENTH AVE RM 8***	***W 1/8 - 1/4 (0.166 mi.)***	***BO1673***	***401***
EPA ID:: NYD986990216				
CON EDISON	***463 7TH AVE***	***W 1/8 - 1/4 (0.166 mi.)***	***BO1676***	***402***
EPA ID:: NYP004738241				
NYCTA 41ST ST SUBSTA	W SIDE OF BROADWAY &	NNW 1/8 - 1/4 (0.167 mi.)	AU1677	403

EPA ID:: NYD982532509				
CON EDISON	***30 W 32ND ST FRONT O***	***SSW 1/8 - 1/4 (0.168 mi.)***	***BE1692***	***406***
EPA ID:: NYP004195335				
BONNIE CLEANERS	***56 E 34TH ST***	***SSE 1/8 - 1/4 (0.168 mi.)***	***AZ1693***	***407***
EPA ID:: NYD981079924				
CON EDISON	***22-26 W 32ND ST FRON***	***SSW 1/8 - 1/4 (0.168 mi.)***	***BM1694***	***407***
EPA ID:: NYP004195590				
CON EDISON SERVICE B	***2 W 32ND ST***	***S 1/8 - 1/4 (0.169 mi.)***	***BM1703***	***409***
EPA ID:: NYP004224846				
CON EDISION - V3488	***55 E 34 STREET 55 E***	***SE 1/8 - 1/4 (0.169 mi.)***	***BQ1707***	***410***
EPA ID:: NYP004084208				
CON EDISON	***467 7TH AVE***	***W 1/8 - 1/4 (0.170 mi.)***	***BO1709***	***411***
EPA ID:: NYP004738225				
CON EDISON	***469 7TH AVE***	***WNW 1/8 - 1/4 (0.170 mi.)***	***BO1711***	***411***
EPA ID:: NYP004738233				
CON EDISON SERVICE B	***469 7TH AVE N OF 35T***	***WNW 1/8 - 1/4 (0.170 mi.)***	***BO1712***	***411***
EPA ID:: NYP004264156				
AMERICAN COLOR	***469 7TH AVE 2ND FLOO***	***WNW 1/8 - 1/4 (0.170 mi.)***	***BO1716***	***412***
EPA ID:: NYR000091488				
CON EDISON SERVICE B	***167 W 34TH ST E OF 7***	***W 1/8 - 1/4 (0.170 mi.)***	***BC1718***	***413***
EPA ID:: NYP004264214				
CON EDISON SERVICE B	***481 7TH AVE N OF W 3***	***WNW 1/8 - 1/4 (0.170 mi.)***	***BO1726***	***415***
EPA ID:: NYP004263851				
CON EDISON	***145 W 42ND ST***	***N 1/8 - 1/4 (0.170 mi.)***	***BH1727***	***415***
EPA ID:: NYP004816276				
CON EDISON	***1250 BROADWAY***	***SSW 1/8 - 1/4 (0.170 mi.)***	***BE1730***	***416***
EPA ID:: NYP004746640				
EDWARD S GORDON CO	***1250 BROADWAY***	***SSW 1/8 - 1/4 (0.170 mi.)***	***BE1731***	***416***
EPA ID:: NYR000019646				
F G P WEST 32ND STRE	***110 W 32ND ST - BASE***	***SW 1/8 - 1/4 (0.173 mi.)***	***BD1747***	***420***
EPA ID:: NY0000804047				
CON EDISON MANHOLE:	153 W 33RD ST	WSW 1/8 - 1/4 (0.173 mi.)	BT1748	420
EPA ID:: NYP004550794				
HANCOCK JOHN - 499 7	***499 7TH AVE***	***WNW 1/8 - 1/4 (0.175 mi.)***	***BI1755***	***421***
EPA ID:: NYR000054031				
CON EDISON SERVICE B	***497 7TH AVE N OF W 3***	***WNW 1/8 - 1/4 (0.175 mi.)***	***BI1759***	***422***
EPA ID:: NYP004263828				
CON EDISON MANHOLE:	***155 W 33RD ST FRONT***	***WSW 1/8 - 1/4 (0.175 mi.)***	***BC1760***	***423***
EPA ID:: NYP004373726				
CON EDISON MANHOLE:	***491 7TH AVE N OF 36T***	***WNW 1/8 - 1/4 (0.175 mi.)***	***BI1761***	***423***
EPA ID:: NYP004264529				
CON EDISON SERVICE B	***489 7TH AVE N OF W 3***	***WNW 1/8 - 1/4 (0.175 mi.)***	***BI1766***	***424***
EPA ID:: NYP004263844				
CON EDISON SERVICE B	***485 7TH AVE FRONT OF***	***WNW 1/8 - 1/4 (0.176 mi.)***	***BI1769***	***425***
EPA ID:: NYP004379392				
CON EDISON - MH 369	***38TH ST & 7TH AVE***	***NW 1/8 - 1/4 (0.177 mi.)***	***BS1774***	***426***

EPA ID:: NYP004108247				
CON EDISON EPA ID:: NYP004789947	W 38TH ST & 7TH AVE	NW 1/8 - 1/4 (0.177 mi.)	BS1775	426
CON EDISON EPA ID:: NYP004808160	***W 38TH ST & 7TH AVE***	***NW 1/8 - 1/4 (0.177 mi.)***	***BS1778***	***427***
CON EDISON SERVICE B EPA ID:: NYP004356705	***1244 BROADWAY FRONT***	***SSW 1/8 - 1/4 (0.177 mi.)***	***BE1780***	***427***
CON EDISON EPA ID:: NYP004757126	234 W 35TH ST & 7TH	W 1/8 - 1/4 (0.177 mi.)	BO1781	427
CON EDISON SERVICE B EPA ID:: NYP004355285	***6 E 32ND ST***	***S 1/8 - 1/4 (0.177 mi.)***	***BV1782***	***428***
CON EDISON EPA ID:: NYP004760542	W 35TH ST & 7TH AVE	W 1/8 - 1/4 (0.178 mi.)	BO1788	429
CON EDISON EPA ID:: NYP004162053	***W 37 ST & 7TH AVE***	***WNW 1/8 - 1/4 (0.178 mi.)***	***BI1792***	***430***
CON EDISON EPA ID:: NYP004165007	***200 W 39TH ST***	***NW 1/8 - 1/4 (0.179 mi.)***	***BS1794***	***430***
CON EDISON SERVICE B EPA ID:: NYP004355905	***309 5TH AVE FRONT OF***	***S 1/8 - 1/4 (0.179 mi.)***	***BP1799***	***431***
CON EDISON EPA ID:: NYP004161097	***7TH AVE & W 36TH ST***	***WNW 1/8 - 1/4 (0.180 mi.)***	***BI1800***	***432***
CON EDISON SERVICE B EPA ID:: NYP004375309	***W 36TH ST & 7TH AVE***	***WNW 1/8 - 1/4 (0.180 mi.)***	***BI1801***	***432***
CON EDISON EPA ID:: NYP004777322	7TH AVE & W 36TH ST	WNW 1/8 - 1/4 (0.180 mi.)	BI1802	432
CON EDISON EPA ID:: NYP004846448	64 E 34TH ST	SSE 1/8 - 1/4 (0.180 mi.)	BQ1813	434
CON EDISON MANHOLE: EPA ID:: NYP004265005	***435 7TH AVE***	***W 1/8 - 1/4 (0.181 mi.)***	***BC1825***	***437***
ASSOCIATED MERCHANDI EPA ID:: NYR000078683	***500 7TH AVE - 4TH FL***	***WNW 1/8 - 1/4 (0.182 mi.)***	***BI1837***	***439***
CON EDISON SERVICE B EPA ID:: NYP004263836	***492 7TH AVE N OF W 3***	***WNW 1/8 - 1/4 (0.183 mi.)***	***BI1840***	***440***
CON EDISON SERVICE B EPA ID:: NYP004216810	***W 40TH ST & 7TH AVE***	***NNW 1/8 - 1/4 (0.183 mi.)***	***BY1856***	***444***
CON EDISON SERVICE B EPA ID:: NYP004217224	***7TH AVE & W 40TH ST***	***NNW 1/8 - 1/4 (0.183 mi.)***	***BY1857***	***444***
BELL ATLANTIC-NY EPA ID:: NYP000944140	***NW 40TH ST & 7TH AVE***	***NNW 1/8 - 1/4 (0.184 mi.)***	***BY1862***	***445***
CON EDISON EPA ID:: NYP004765293	W 34TH ST & 7TH AVE	W 1/8 - 1/4 (0.185 mi.)	BC1877	448
CON EDISON SERVICE B EPA ID:: NYP004265260	W 34TH ST & 7TH AVE	W 1/8 - 1/4 (0.185 mi.)	BC1880	449
CON EDISON EPA ID:: NYP004819326	7TH AVE & W 34TH ST	W 1/8 - 1/4 (0.185 mi.)	BC1881	449
CON EDISION - V1379	***40 E 33RD ST 40 E 33***	***SSE 1/8 - 1/4 (0.185 mi.)***	***BN1886***	***450***

EPA ID:: NYP004072401				
CON EDISON SERVICE B EPA ID:: NYP004373916	***161 W 33RD ST***	***WSW 1/8 - 1/4 (0.185 mi.)***	***BT1888***	***450***
CON EDISON EPA ID:: NYP004763033	42 E 33RD ST	SSE 1/8 - 1/4 (0.186 mi.)	BN1894	452
CON EDISON EPA ID:: NYP004839548	***201 W 39TH ST***	***NW 1/8 - 1/4 (0.187 mi.)***	***BS1895***	***452***
CON EDISON SERVICE B EPA ID:: NYP004355822	***19 E 32ND ST FRONT O***	***SSE 1/8 - 1/4 (0.188 mi.)***	***BN1906***	***454***
CON EDISON SERVICE B EPA ID:: NYP004264305	***456 7TH AVE N OF 34T***	***W 1/8 - 1/4 (0.188 mi.)***	***BO1911***	***455***
CONSOLIDATED EDISON EPA ID:: NYP004034682	E 32ND ST & MADISON	SSE 1/8 - 1/4 (0.188 mi.)	BN1914	456
CON EDISON SERVICE B EPA ID:: NYP004264123	***476 7TH AVE N OF 35T***	***WNW 1/8 - 1/4 (0.188 mi.)***	***BO1921***	***457***
CON EDISON SERVICE B EPA ID:: NYP004264099	***478 7TH AVE N OF 35T***	***WNW 1/8 - 1/4 (0.188 mi.)***	***BO1924***	***458***
CON EDISON MANHOLE: EPA ID:: NYP004264131	478 7TH AVE N OF 35T	WNW 1/8 - 1/4 (0.188 mi.)	BO1927	459
CON EDISON SERVICE B EPA ID:: NYP004264115	***474 7TH AVE N OF 35T***	***WNW 1/8 - 1/4 (0.188 mi.)***	***BO1930***	***459***
WALGREENS 14505 EPA ID:: NYP000970772	***450 7TH AVE***	***W 1/8 - 1/4 (0.189 mi.)***	***BO1933***	***460***
PARK AVENUE DENTAL A EPA ID:: NY0000136457	***45 E 33RD ST ROOM 20***	***SSE 1/8 - 1/4 (0.189 mi.)***	***CA1934***	***460***
FOWARD PUBLISHING CO EPA ID:: NY0000260950	***45 E 33RD ST - 5TH F***	***SSE 1/8 - 1/4 (0.189 mi.)***	***CA1935***	***460***
CON EDISON SERVICE B EPA ID:: NYP004355830	***21 E 32ND ST FRONT O***	***SSE 1/8 - 1/4 (0.189 mi.)***	***BN1937***	***461***
CON EDISON EPA ID:: NYP004742888	***569 7TH AVE***	***NNW 1/8 - 1/4 (0.190 mi.)***	***BY1938***	***461***
CON EDISON SERVICE B EPA ID:: NYP004264859	***462 7TH AVE N OF 35T***	***WNW 1/8 - 1/4 (0.191 mi.)***	***BO1955***	***465***
CON EDISON EPA ID:: NYP004807079	462 7TH AVE	WNW 1/8 - 1/4 (0.191 mi.)	BO1956	465
CON EDISON EPA ID:: NYP004235594	***462 7TH AVE***	***WNW 1/8 - 1/4 (0.191 mi.)***	***BO1957***	***465***
CON EDISON SERVICE B EPA ID:: NYP004265294	***462 7TH AVE***	***WNW 1/8 - 1/4 (0.191 mi.)***	***BO1958***	***466***
INTERTEK TESTING SER EPA ID:: NYR000088542	***101 W 31ST ST 15TH F***	***SW 1/8 - 1/4 (0.193 mi.)***	***BK1980***	***471***
BETTER FABRICS TESTI EPA ID:: NYD046163630	***101 W 31ST ST***	***SW 1/8 - 1/4 (0.193 mi.)***	***BK1981***	***471***
CON EDISON EPA ID:: NYP004745311	***144 W 32ND ST***	***WSW 1/8 - 1/4 (0.194 mi.)***	***CD1992***	***474***
CON EDISON	144 W 32ND ST	WSW 1/8 - 1/4 (0.194 mi.)	CD1993	474

EPA ID:: NYP004745295				
CON EDISON SERVICE B EPA ID:: NYP004258182	***201 W 40TH ST***	***NNW 1/8 - 1/4 (0.195 mi.)***	***BY2004***	***476***
CON EDISON EPA ID:: NYR000077370	***1457 BROADWAY - STEA***	***NNW 1/8 - 1/4 (0.196 mi.)***	***CE2006***	***477***
CON EDISON EPA ID:: NYP004790556	***58 E 33RD ST***	***SSE 1/8 - 1/4 (0.196 mi.)***	***BN2009***	***478***
CON EDISON EPA ID:: NYP004763025	58 E 33RD ST	SSE 1/8 - 1/4 (0.196 mi.)	BN2010	478
CON EDISON EPA ID:: NYP004521795	***61 W 31ST ST***	***SSW 1/8 - 1/4 (0.198 mi.)***	***CF2019***	***480***
CON EDISON EPA ID:: NYP004785945	61 W 31ST ST	SSW 1/8 - 1/4 (0.198 mi.)	CF2021	480
CON EDISON SERVICE B EPA ID:: NYP004247668	***430 7TH AVE***	***W 1/8 - 1/4 (0.200 mi.)***	***BT2052***	***488***
CON EDISON SERVICE B EPA ID:: NYP004521738	875-81 W 6TH AVE & 3	SW 1/8 - 1/4 (0.201 mi.)	BK2057	489
CON EDISON MANHOLE: EPA ID:: NYP004355293	***20 E 32ND ST FRONT O***	***SSE 1/8 - 1/4 (0.201 mi.)***	***BN2058***	***489***
R B S FABRICS EPA ID:: NYD986970721	***149 MADISON AVE***	***SSE 1/8 - 1/4 (0.201 mi.)***	***CI2059***	***489***
NYCTA - GREELY SUBST EPA ID:: NYD982738718	***6TH AVE & 31ST ST***	***SW 1/8 - 1/4 (0.202 mi.)***	***BK2068***	***491***
CON EDISON MANHOLE 2 EPA ID:: NYP004143020	W 31 ST & BROADWAY	SSW 1/8 - 1/4 (0.202 mi.)	CF2069	492
CON EDISON EPA ID:: NYP004844334	W 41ST ST & 7TH AVE	NNW 1/8 - 1/4 (0.202 mi.)	BY2072	492
CON EDISON SERVICE B EPA ID:: NYP004367579	***9 E 31ST ST FRONT OF***	***S 1/8 - 1/4 (0.203 mi.)***	***BV2074***	***493***
VERIZON LOG 36045 EPA ID:: NYP000963546	35 E 32ND ST	SSE 1/8 - 1/4 (0.205 mi.)	BN2080	494
CON EDISON SERVICE B EPA ID:: NYP004264107	***202 W 36TH ST W OF 7***	***WNW 1/8 - 1/4 (0.205 mi.)***	***BO2083***	***495***
CINOPTICALS INC EPA ID:: NYD075224253	1466 BROADWAY	N 1/8 - 1/4 (0.205 mi.)	BW2089	496
CON EDISION - MH 337 EPA ID:: NYP004071619	***5TH AVE AT 31ST ST.***	***S 1/8 - 1/4 (0.205 mi.)***	***BP2090***	***497***
CON EDISON EPA ID:: NYP004835852	***5 E 31ST ST & 5TH AV***	***S 1/8 - 1/4 (0.205 mi.)***	***BP2091***	***497***
CON EDISON EPA ID:: NYP004827762	***17 E 31ST ST***	***S 1/8 - 1/4 (0.205 mi.)***	***BV2094***	***498***
CON EDISON SERVICE B EPA ID:: NYP004355897	***5TH AVE & 31ST ST NW***	***S 1/8 - 1/4 (0.206 mi.)***	***BP2096***	***498***
CON EDISON SERVICE B EPA ID:: NYP004357281	***5TH AVE & E 31ST ST***	***S 1/8 - 1/4 (0.206 mi.)***	***BP2098***	***499***
CON EDISION - MH2907	***BROADWAY & W 42ND ST***	***N 1/8 - 1/4 (0.206 mi.)***	***BW2099***	***499***

EPA ID:: NYP004075321				
CON EDISON GAS MAIN EPA ID:: NYP005248857	BROADWAY & W 42ND ST	N 1/8 - 1/4 (0.206 mi.)	BW2102	500
CONSOLIDATED EDISON EPA ID:: NYP004034773	W 33RD ST & 7TH AVE	WSW 1/8 - 1/4 (0.207 mi.)	BT2109	501
CON EDISION - MH#415 EPA ID:: NYP004077376	***INT. PARK AVE& E 34***	***SE 1/8 - 1/4 (0.207 mi.)***	***BQ2114***	***502***
CON EDISON SERVICE B EPA ID:: NYP004356697	***1238 BROADWAY FRONT***	***SSW 1/8 - 1/4 (0.207 mi.)***	***CF2115***	***502***
ADLER BOSCHETTO PEEB EPA ID:: NYD012306858	***136 MADISON AVE - 12***	***S 1/8 - 1/4 (0.207 mi.)***	***BV2116***	***503***
KORET EPA ID:: NYR000070417	***136 MADISON AVE - BA***	***S 1/8 - 1/4 (0.207 mi.)***	***BV2117***	***503***
CON EDISON MANHOLE 4 EPA ID:: NYP004234845	***W 33RD ST & 7TH AVE***	***WSW 1/8 - 1/4 (0.207 mi.)***	***BT2120***	***504***
CON EDISON EPA ID:: NYP004169918	7TH AVE BT 32ND ST &	WSW 1/8 - 1/4 (0.207 mi.)	BT2121	504
CON EDISON MANHOLE 5 EPA ID:: NYP004246775	***W 33RD ST & 7TH AVE***	***WSW 1/8 - 1/4 (0.207 mi.)***	***BT2122***	***504***
CON EDISON EPA ID:: NYP004787552	***22 W 31TH ST***	***SSW 1/8 - 1/4 (0.209 mi.)***	***BM2126***	***505***
CON EDISON - VAULT 9 EPA ID:: NYP004128518	***F/O 28 E. 32 ST***	***SSE 1/8 - 1/4 (0.211 mi.)***	***BN2133***	***507***
CON EDISON SERVICE B EPA ID:: NYP004356713	***52 W 31 ST FRONT OF***	***SSW 1/8 - 1/4 (0.211 mi.)***	***CF2135***	***508***
CON EDISION - V5448 EPA ID:: NYP004077301	***19 E.31 ST. 19 E.31***	***S 1/8 - 1/4 (0.211 mi.)***	***BV2137***	***508***
CON EDISON SERVICE B EPA ID:: NYP004367561	***19 E 31ST ST FRONT O***	***S 1/8 - 1/4 (0.211 mi.)***	***BV2138***	***508***
CON EDISION - V5355 EPA ID:: NYP004072542	***19 E. 31 ST. 19 E. 3***	***S 1/8 - 1/4 (0.211 mi.)***	***BV2139***	***509***
CONSOLIDATED EDISON EPA ID:: NYP004033866	587 7TH AVENUE	NNW 1/8 - 1/4 (0.211 mi.)	CE2141	509
MARVEL CLEANERS EPA ID:: NYD085208437	***212 W 35TH ST***	***W 1/8 - 1/4 (0.212 mi.)***	***CK2145***	***510***
CON EDISON EPA ID:: NYP004203899	***104 W 31ST ST***	***SW 1/8 - 1/4 (0.213 mi.)***	***CL2152***	***511***
CON EDISON EPA ID:: NYP004164539	***21 E 31ST ST***	***S 1/8 - 1/4 (0.214 mi.)***	***BV2160***	***513***
JAFFE & JAFFE INC EPA ID:: NYD001332121	***209 W 38TH ST***	***NW 1/8 - 1/4 (0.215 mi.)***	***BS2180***	***518***
CON EDISION - V4395 EPA ID:: NYP004073318	***2 E. 31 ST. 2 E. 31***	***S 1/8 - 1/4 (0.216 mi.)***	***CM2183***	***519***
CON EDISION - V3426 EPA ID:: NYP004080800	***2 E. 31 ST. 2 E. 31***	***S 1/8 - 1/4 (0.216 mi.)***	***CM2184***	***519***
CON EDISON	207 W 40TH ST	NNW 1/8 - 1/4 (0.216 mi.)	BY2186	520

EPA ID:: NYP004833170				
FOUR PARK AVE CLEANE	***4 PARK AVE***	***SSE 1/8 - 1/4 (0.216 mi.)***	***CA2194***	***521***
EPA ID:: NYD986931657				
CON ED - V 3532	***23-27 E 31 ST***	***S 1/8 - 1/4 (0.217 mi.)***	***CI2199***	***522***
EPA ID:: NYP004010013				
CON EDISON SERVICE B	***1241 BROADWAY FRONT***	***SSW 1/8 - 1/4 (0.217 mi.)***	***CF2205***	***524***
EPA ID:: NYP004356689				
CON EDISON SERVICE B	***136 W 43RD ST***	***N 1/8 - 1/4 (0.217 mi.)***	***BW2222***	***527***
EPA ID:: NYP004421079				
CON EDISON SERVICE B	***136 W 43RD ST FRONT***	***N 1/8 - 1/4 (0.217 mi.)***	***BW2223***	***527***
EPA ID:: NYP004377628				
JEWELRY FASHIONS INC	***213 W 35TH ST 4TH FL***	***WNW 1/8 - 1/4 (0.219 mi.)***	***CK2237***	***530***
EPA ID:: NYD986901528				
SHEARLING & LEATHER	***213 W 35TH ST - 5TH***	***WNW 1/8 - 1/4 (0.219 mi.)***	***CK2238***	***531***
EPA ID:: NYD986996734				
MTA -SHUTTLE PLATFOR	***42ND ST & VANDERBILT***	***ENE 1/8 - 1/4 (0.221 mi.)***	***CJ2254***	***534***
EPA ID:: NYR000226746				
CON EDISON	***VANDERBILT AVE & E 4***	***ENE 1/8 - 1/4 (0.221 mi.)***	***CJ2259***	***535***
EPA ID:: NYP004826929				
MTA NYCT - 33RD STRE	***E 33RD ST & PARK AVE***	***SSE 1/8 - 1/4 (0.221 mi.)***	***CA2262***	***536***
EPA ID:: NYR000038588				
CON EDISON SERVICE B	***590 7TH AVE***	***NNW 1/8 - 1/4 (0.222 mi.)***	***CE2264***	***537***
EPA ID:: NYP004223137				
CON EDISON SERVICE B	***204 W 36TH ST E OF 8***	***WNW 1/8 - 1/4 (0.222 mi.)***	***CR2266***	***537***
EPA ID:: NYP004264354				
CON EDISON SERVICE B	***142 W 43RD ST***	***N 1/8 - 1/4 (0.224 mi.)***	***CS2283***	***541***
EPA ID:: NYP004421087				
CON EDISON	206 W 41ST ST	NNW 1/8 - 1/4 (0.224 mi.)	BY2285	541
EPA ID:: NYP004840829				
TWO PARK AVENUE OWNE	***2 PARK AVE***	***SSE 1/8 - 1/4 (0.225 mi.)***	***CA2296***	***543***
EPA ID:: NYR000004069				
CON EDISON	331 MADISON AVE	ENE 1/8 - 1/4 (0.225 mi.)	CG2299	544
EPA ID:: NYP004798286				
CON EDISON - VS 8119	***145 WEST 31ST STREET***	***WSW 1/8 - 1/4 (0.225 mi.)***	***CD2306***	***546***
EPA ID:: NYP004110276				
CON EDISON SERVICE B	***108 W 44TH ST***	***NNE 1/8 - 1/4 (0.225 mi.)***	***CH2308***	***546***
EPA ID:: NYP004378535				
CON ED - V 4058	***44 E 43RD ST***	***ENE 1/8 - 1/4 (0.225 mi.)***	***CG2309***	***546***
EPA ID:: NYP004010823				
NATIONAL HOTEL	***592 7TH AVE***	***NNW 1/8 - 1/4 (0.225 mi.)***	***CE2310***	***547***
EPA ID:: NYR000083378				
CON EDISON SERVICE B	***592 7TH AVE***	***NNW 1/8 - 1/4 (0.225 mi.)***	***CE2311***	***547***
EPA ID:: NYP004223129				
CON EDISON MANHOLE 6	***E 33RD ST & PARK AVE***	***SSE 1/8 - 1/4 (0.226 mi.)***	***CA2320***	***549***
EPA ID:: NYP004216976				
CON EDISON SERVICE B	***126 PARK AVE FRONT O***	***E 1/8 - 1/4 (0.226 mi.)***	***CJ2321***	***550***

EPA ID:: NYP004318564				
CON EDISON	***43RD ST & MADISON AV***	***ENE 1/8 - 1/4 (0.226 mi.)***	***CG2323***	***550***
EPA ID:: NYP004205324				
CON EDISON	43RD ST & MADISON AV	ENE 1/8 - 1/4 (0.226 mi.)	CG2325	551
EPA ID:: NYP004774311				
NYNEX - MANHOLE	43RD ST & MADISON AV	ENE 1/8 - 1/4 (0.226 mi.)	CG2326	551
EPA ID:: NYP000920140				
LAWRENCE PROPERTIES	***855 AVENUE OF THE AM***	***SW 1/8 - 1/4 (0.227 mi.)***	***CL2328***	***551***
EPA ID:: NYD020408753				
CON EDISON SERVICE B	***E 43RD ST & MADISON***	***ENE 1/8 - 1/4 (0.227 mi.)***	***CG2335***	***553***
EPA ID:: NYP004267811				
CON EDISON MANHOLE 6	***229 W 36TH ST & 8TH***	***WNW 1/8 - 1/4 (0.227 mi.)***	***CR2336***	***553***
EPA ID:: NYP004249908				
CON EDISON SERVICE B	***147 W 31ST ST FRONT***	***WSW 1/8 - 1/4 (0.227 mi.)***	***CD2338***	***554***
EPA ID:: NYP004360707				
CON EDISON SERVICE B	***18 E 31ST ST***	***S 1/8 - 1/4 (0.227 mi.)***	***CU2339***	***554***
EPA ID:: NYP004314266				
CON EDISON MANHOLE:	***112 W 44TH ST FRONT***	***NNE 1/8 - 1/4 (0.228 mi.)***	***CH2347***	***556***
EPA ID:: NYP004259164				
CON EDISON MANHOLE	***MADISON AVE & E 31ST***	***S 1/8 - 1/4 (0.229 mi.)***	***CI2351***	***557***
EPA ID:: NYP004202958				
CON EDISON SERVICE B	***E 31ST ST & MADISON***	***S 1/8 - 1/4 (0.229 mi.)***	***CI2352***	***557***
EPA ID:: NYP004357273				
WAGNER INTL INC	***38 E 32ND ST - 8TH F***	***SSE 1/8 - 1/4 (0.229 mi.)***	***CI2360***	***559***
EPA ID:: NYR000017947				
CON EDISON	***216 W 37TH ST***	***WNW 1/8 - 1/4 (0.230 mi.)***	***CW2363***	***559***
EPA ID:: NYP004158325				
ASSOCIATED PRESS	***10 PENN PLZ LEVEL 5***	***W 1/8 - 1/4 (0.230 mi.)***	***2364***	***560***
EPA ID:: NYD987007903				
CON EDISON	22 E 31ST ST	S 1/8 - 1/4 (0.230 mi.)	CU2368	561
EPA ID:: NYP004827259				
MENDIK REALTY	TWO PARK AVE - BASEM	SSE 1/8 - 1/4 (0.230 mi.)	CA2370	561
EPA ID:: NY0000889600				
CON EDISON OTHER - S	***100 E 33RD ST & PARK***	***SSE 1/8 - 1/4 (0.230 mi.)***	***CA2371***	***561***
EPA ID:: NYP004487336				
CON EDISON SERVICE B	***143 W 43RD ST FRONT***	***N 1/8 - 1/4 (0.231 mi.)***	***CS2375***	***562***
EPA ID:: NYP004379319				
CON EDISON MANHOLE:	***W 42ND ST & 7TH AVE***	***NNW 1/8 - 1/4 (0.231 mi.)***	***CE2377***	***563***
EPA ID:: NYP004276515				
CON EDISON MANHOLE 5	***334 MADISON AVE***	***ENE 1/8 - 1/4 (0.231 mi.)***	***CG2379***	***563***
EPA ID:: NYP004249007				
VERIZON	W 42ND ST & 7TH AVE	NNW 1/8 - 1/4 (0.231 mi.)	CE2382	564
EPA ID:: NYP000965988				
ONE VANDERBILT LLC	10 VANDERBILT AVE	ENE 1/8 - 1/4 (0.231 mi.)	CJ2385	564
EPA ID:: NYR000228403				
CON EDISON	***27 E 31ST ST***	***SSE 1/8 - 1/4 (0.232 mi.)***	***CI2389***	***565***

EPA ID:: NYP004165494				
CON EDISON MANHOLE: EPA ID:: NYP004471033	***218 W 37TH ST***	***WNW 1/8 - 1/4 (0.232 mi.)***	***CR2404***	***569***
CON EDISON SERVICE B EPA ID:: NYP004430583	***3 PARK ROW & BROADWA***	***SSE 1/8 - 1/4 (0.233 mi.)***	***CA2406***	***569***
CON EDISON MANHOLE: EPA ID:: NYP004258968	***120 W 44TH ST W OF 6***	***N 1/8 - 1/4 (0.233 mi.)***	***CH2409***	***570***
VISION GRAPHIC EPA ID:: NY0001001726	***1220 BROADWAY***	***SSW 1/8 - 1/4 (0.234 mi.)***	***CF2413***	***571***
CON EDISON SERVICE B EPA ID:: NYP004259339	***118 W 44TH ST***	***N 1/8 - 1/4 (0.234 mi.)***	***CH2414***	***571***
CON EDISON SERVICE B EPA ID:: NYP004521704	136-28 W 31ST ST & 7	SW 1/8 - 1/4 (0.234 mi.)	CD2421	573
CON EDISON TRANSFORM EPA ID:: NYP005243340	150 PARK AVE	E 1/8 - 1/4 (0.234 mi.)	CJ2426	574
CON EDISON SERVICE B EPA ID:: NYP004264339	***222 W 35TH ST E OF 8***	***W 1/8 - 1/4 (0.234 mi.)***	***CK2428***	***574***
CON EDISON EPA ID:: NYP004201133	***32 ST & 7 AVE***	***WSW 1/8 - 1/4 (0.235 mi.)***	***CT2437***	***576***
CON EDISON EPA ID:: NYP004827655	***130 MADASION AVE***	***S 1/8 - 1/4 (0.236 mi.)***	***CU2449***	***579***
CON EDISON EPA ID:: NYP004816847	***46 E 32ND ST***	***SSE 1/8 - 1/4 (0.237 mi.)***	***DA2456***	***581***
CON EDISON VAULT: 30 EPA ID:: NYP004360434	***41 E 43RD ST***	***ENE 1/8 - 1/4 (0.237 mi.)***	***CG2465***	***583***
CON EDISON VAULT: 28 EPA ID:: NYP004360442	***41 E 43RD ST***	***ENE 1/8 - 1/4 (0.237 mi.)***	***CG2466***	***583***
CON ED V 1607 EPA ID:: NYP004010484	***400 7TH AVE***	***WSW 1/8 - 1/4 (0.238 mi.)***	***CT2469***	***584***
CON EDISON EPA ID:: NYP004835233	***225 W 39TH ST***	***NW 1/8 - 1/4 (0.238 mi.)***	***CQ2474***	***585***
CON EDISON SERVICE B EPA ID:: NYP004256806	***44 E 32ND ST FRONT O***	***SSE 1/8 - 1/4 (0.238 mi.)***	***DA2478***	***586***
MENDIK REALTY - TWO EPA ID:: NY0000878595	***2 PENNSYLVANIA PLZ -***	***WSW 1/8 - 1/4 (0.238 mi.)***	***CT2479***	***586***
CON EDISON AT 2 PENN EPA ID:: NYD981086507	***2 PENN PLZ - BASEMEN***	***WSW 1/8 - 1/4 (0.238 mi.)***	***CT2480***	***587***
COMPUGRAPHIC CORP EPA ID:: NYD982179871	***2 PENNSYLVANIA PLZ S***	***WSW 1/8 - 1/4 (0.238 mi.)***	***CT2481***	***587***
CON EDISON SERVICE B EPA ID:: NYP004269551	***340 MADISON AVE***	***ENE 1/8 - 1/4 (0.239 mi.)***	***CG2497***	***591***
CON EDISON EPA ID:: NYP004729679	***225 W 35TH ST***	***WNW 1/8 - 1/4 (0.240 mi.)***	***CK2498***	***591***
CON ED - V 4448 EPA ID:: NYP004005666	***52 E 32ND ST***	***SSE 1/8 - 1/4 (0.240 mi.)***	***DA2505***	***593***
CON EDISON	***11 W 30TH ST***	***SSW 1/8 - 1/4 (0.241 mi.)***	***CM2509***	***593***

EPA ID:: NYP004787271				
CON EDISON EPA ID:: NYP004834103	220 W 39TH ST	NW 1/8 - 1/4 (0.241 mi.)	CQ2514	595
CONSOLIDATED EDISON EPA ID:: NYP004031076	***16 E 44TH ST***	***ENE 1/8 - 1/4 (0.241 mi.)***	***CY2515***	***595***
CON EDISON SERVICE B EPA ID:: NYP004204723	***16 E 44TH ST***	***ENE 1/8 - 1/4 (0.241 mi.)***	***CY2519***	***596***
CON EDISON EPA ID:: NYP004827929	21 W 30TH ST	SSW 1/8 - 1/4 (0.244 mi.)	CM2538	600
CON EDISON EPA ID:: NYP004787206	***19 W 30TH ST***	***SSW 1/8 - 1/4 (0.244 mi.)***	***CM2540***	***600***
METRO LEATHER INC EPA ID:: NYD986898781	230 W 38TH ST	NW 1/8 - 1/4 (0.244 mi.)	CW2550	603
CONSOLIDATED EDISON EPA ID:: NYP004042164	***22 E 44 ST***	***ENE 1/8 - 1/4 (0.245 mi.)***	***CY2551***	***603***
CONSOLIDATED EDISON EPA ID:: NYP004042172	***22 E 44TH ST***	***ENE 1/8 - 1/4 (0.245 mi.)***	***CY2553***	***603***
CON EDISON MANHOLE 8 EPA ID:: NYP004228157	***22 E 44TH ST & MADIS***	***ENE 1/8 - 1/4 (0.245 mi.)***	***CY2554***	***604***
CON EDISION - RV4865 EPA ID:: NYP004078929	***234 W41ST ST 234 W41***	***W 1/8 - 1/4 (0.245 mi.)***	***2566***	***606***
TRANSPERFECT TRANSLA EPA ID:: NYR000075374	***3 PARK AVE - 28TH FL***	***SE 1/8 - 1/4 (0.245 mi.)***	***2567***	***606***
CON EDISON SERVICE B EPA ID:: NYP004259065	***140 W 44 ST FRONT OF***	***N 1/8 - 1/4 (0.246 mi.)***	***CS2572***	***607***
CON EDISON SERVICE B EPA ID:: NYP004378527	***140 W 44TH ST***	***N 1/8 - 1/4 (0.246 mi.)***	***CS2574***	***608***
CON EDISON SERVICE B EPA ID:: NYP004378519	***107 W 44TH ST***	***NNE 1/8 - 1/4 (0.246 mi.)***	***CV2575***	***608***
CON EDISON SERVICE B EPA ID:: NYP004378402	***107 W 44TH ST FRONT***	***NNE 1/8 - 1/4 (0.246 mi.)***	***CV2576***	***608***
CON EDISON SERVICE B EPA ID:: NYP004263075	***114 E 35TH ST***	***SE 1/8 - 1/4 (0.247 mi.)***	***CO2577***	***609***
CON EDISON SERVICE B EPA ID:: NYP004259354	***142 W 44TH ST FRONT***	***N 1/8 - 1/4 (0.248 mi.)***	***CS2583***	***610***
CON EDISON SERVICE B EPA ID:: NYP004443396	***129 MADISON AVE FRON***	***S 1/8 - 1/4 (0.249 mi.)***	***CI2586***	***611***
CON EDISON VAULT 578 EPA ID:: NYP004244240	***223 W 38TH ST***	***NW 1/8 - 1/4 (0.249 mi.)***	***DF2590***	***612***
CON EDISON VAULT 578 EPA ID:: NYP004233987	223 W 38TH ST	NW 1/8 - 1/4 (0.249 mi.)	DF2592	612
CON EDISON VAULT 578 EPA ID:: NYP004244257	***223 W 38TH ST***	***NW 1/8 - 1/4 (0.249 mi.)***	***DF2593***	***612***
CON EDISON VAULT: 57 EPA ID:: NYP004336533	***223 W 38TH ST FRONT***	***NW 1/8 - 1/4 (0.249 mi.)***	***DF2597***	***613***
CON EDISON SERVICE B	***227 W 36TH ST E OF 8***	***WNW 1/8 - 1/4 (0.249 mi.)***	***CR2601***	***614***

EPA ID:: NYP004264347

CON EDISON SERVICE B | 227 W 36TH ST E OF 8 | WNW 1/8 - 1/4 (0.249 mi.) | CR2602 | 614
EPA ID:: NYP004264776

FUDS: A review of the FUDS list, as provided by EDR, and dated 01/30/2024 has revealed that there are 3 FUDS sites within approximately 1 mile of the target property.

Equal/Higher Elevation	Address	Direction / Distance	Map ID	Page
LANG PRODUCTS CO.		SE 0 - 1/8 (0.010 mi.)	J441	114
ORG RES CORPS SITE		NE 1/8 - 1/4 (0.189 mi.)	BU1936	461
Lower Elevation	**Address**	**Direction / Distance**	**Map ID**	**Page**
US ARMY RES CNTR		NW 1/2 - 1 (0.805 mi.)	2851	670

CONSENT: A review of the CONSENT list, as provided by EDR, and dated 12/31/2023 has revealed that there are 4 CONSENT sites within approximately 1 mile of the target property.

Equal/Higher Elevation	Address	Direction / Distance	Map ID	Page
Not reported		***ENE 1/8 - 1/4 (0.199 mi.)***	***CG2032***	***483***
Not reported		***ENE 1/8 - 1/4 (0.199 mi.)***	***CG2034***	***483***
GLENCORE LTD. - PADD	***330 MADISON AVE***	***ENE 1/8 - 1/4 (0.199 mi.)***	***CG2035***	***484***
PADD 5	***330 MADISON AVE***	***ENE 1/8 - 1/4 (0.199 mi.)***	***CG2040***	***485***

FUSRAP: A review of the FUSRAP list, as provided by EDR, and dated 03/03/2023 has revealed that there is 1 FUSRAP site within approximately 1 mile of the target property.

Lower Elevation	Address	Direction / Distance	Map ID	Page
RADIATION APPLICATIO	370 LEXINGTON AVENUE	E 1/4 - 1/2 (0.299 mi.)	DL2627	620
Site Status: Eliminated from consideration under FUSRAP				
Site ID: NY 57				

MINES MRDS: A review of the MINES MRDS list, as provided by EDR, and dated 08/23/2022 has revealed that there is 1 MINES MRDS site within approximately 0.25 miles of the target property.

Lower Elevation	Address	Direction / Distance	Map ID	Page
2ND ST & 4TH AVE SID		E 1/8 - 1/4 (0.239 mi.)	CJ2490	589

EXECUTIVE SUMMARY

FUELS PROGRAM: A review of the FUELS PROGRAM list, as provided by EDR, and dated 02/12/2024 has revealed that there are 9 FUELS PROGRAM sites within approximately 0.25 miles of the target property.

Equal/Higher Elevation	Address	Direction / Distance	Map ID	Page
FLUELLEN ASSOCIATES,	***330 MADISON AVENUE,***	***ENE 1/8 - 1/4 (0.199 mi.)***	***CG2033***	***483***
Company Seq ID: 6272				
Facility ID: 83165				
Not reported		***ENE 1/8 - 1/4 (0.199 mi.)***	***CG2034***	***483***
Company Seq ID: 5867				
Facility ID: 00003, 70003				
GLENCORE LTD. - PADD	***330 MADISON AVE***	***ENE 1/8 - 1/4 (0.199 mi.)***	***CG2035***	***484***
Company Seq ID: 5867				
Facility ID: 10002, 70002				
Facility ID: 83134, 80002				
FLUELLEN ASSOCIATES,	330 MADISON AVENUE,	ENE 1/8 - 1/4 (0.199 mi.)	CG2036	484
Company Seq ID: 6272				
Facility ID: 21110, 11174				
PADD 3	330 MADISON AVE	ENE 1/8 - 1/4 (0.199 mi.)	CG2037	484
Company Seq ID: 5867				
Facility ID: 80003, 83132				
GLENCORE LTD.	***330 MADISON AVE***	***ENE 1/8 - 1/4 (0.199 mi.)***	***CG2038***	***484***
Company Seq ID: 5867				
Facility ID: 10006				
PADD 5	***330 MADISON AVE***	***ENE 1/8 - 1/4 (0.199 mi.)***	***CG2040***	***485***
Company Seq ID: 5867				
Facility ID: 70005, 00005				
Facility ID: 80005, 83140				
PADD 1	330 MADISON AVE	ENE 1/8 - 1/4 (0.199 mi.)	CG2041	485
Company Seq ID: 5867				
Facility ID: 70001, 00001				
Facility ID: 80001, 83131				
GLENCORE LTD. - PADD	330 MADISON AVE	ENE 1/8 - 1/4 (0.199 mi.)	CG2044	486
Company Seq ID: 5867				
Facility ID: 80006, 83135				

PFAS ECHO: A review of the PFAS ECHO list, as provided by EDR, and dated 12/28/2023 has revealed that there are 5 PFAS ECHO sites within approximately 0.25 miles of the target property.

Equal/Higher Elevation	Address	Direction / Distance	Map ID	Page
KANE DAN PLATING CO		0 - 1/8 (0.000 mi.)	C74	26
NANCAR PLATING INC		0 - 1/8 (0.000 mi.)	G129	40
ALERT ACTION INC	***417 5TH AVE***	***ESE 0 - 1/8 (0.014 mi.)***	***J502***	***127***
NALCO WATER AT BLOOM		E 1/8 - 1/4 (0.218 mi.)	BZ2224	528

Lower Elevation	Address	Direction / Distance	Map ID	Page
TIMELY PRESS INC		SSW 1/8 - 1/4 (0.156 mi.)	BE1612	387

EXECUTIVE SUMMARY

NY DRYCLEANERS: A review of the NY DRYCLEANERS list, as provided by EDR, and dated 03/06/2024 has revealed that there are 12 NY DRYCLEANERS sites within approximately 0.25 miles of the target property.

Equal/Higher Elevation	Address	Direction / Distance	Map ID	Page
VARTEST LABORATORIES Facility Id: 2-6205-01606	***19 W 36TH ST, 10TH F***	***0 - 1/8 (0.000 mi.)***	***F231***	***65***
MERIT CLEANERS Facility Id: 2-6206-00526	240 MADISON AVE	ESE 0 - 1/8 (0.089 mi.)	V992	242
POLARIS CLEANERS Facility Id: 2-6206-01447	99 PARK AVENUE	E 1/8 - 1/4 (0.226 mi.)	CN2316	548

Lower Elevation	Address	Direction / Distance	Map ID	Page
DUNRITE CLEANERS Facility Id: ???	1013 6TH AVE	NNW 0 - 1/8 (0.010 mi.)	E442	114
DUNRITE CLEANERS Facility Id: 2-6205-01755	1013 6TH AVE(AVE OF	NNW 0 - 1/8 (0.010 mi.)	E444	114
MCALPIN CLEANERS Facility Id: 2-6205-01712	50 WEST 34TH STREET	SW 0 - 1/8 (0.061 mi.)	U763	188
DUNRITE DRY CLEANERS Facility Id: 2-6205-00666	141 WEST 38TH ST	NW 0 - 1/8 (0.115 mi.)	AI1214	294
BRIGHT CLEANERS Facility Id: 2-6206-01475	12 E 33RD ST	SSE 1/8 - 1/4 (0.130 mi.)	AT1390	334
BERKELY SUTTON CLEAN Facility Id: 2-6206-00508	47 EAST 34TH ST	SE 1/8 - 1/4 (0.149 mi.)	AZ1566	377
BONNIE CLEANERS Facility Id: 2-6206-01424	***56 E 34TH ST***	***SSE 1/8 - 1/4 (0.168 mi.)***	***AZ1693***	***407***
PAN-MARVEL ENTERPRIS Facility Id: 2-6205-00189	212 WEST 35TH STREET	W 1/8 - 1/4 (0.212 mi.)	CK2144	510
FOUR PARK AVENUE CLE Facility Id: 2-6206-01242	4 PARK AVE	SSE 1/8 - 1/4 (0.216 mi.)	CA2196	522

NY E DESIGNATION: A review of the NY E DESIGNATION list, as provided by EDR, and dated 03/05/2024 has revealed that there are 12 NY E DESIGNATION sites within approximately 0.125 miles of the target property.

Equal/Higher Elevation	Address	Direction / Distance	Map ID	Page
LOT 7501,TAXBLOCK 83	400 5 AVENUE	0 - 1/8 (0.000 mi.)	J273	74
Not reported	***16 EAST 40 STREET***	***E 0 - 1/8 (0.079 mi.)***	***X909***	***222***
Not reported	***7 EAST 40 STREET***	***ENE 0 - 1/8 (0.086 mi.)***	***AA961***	***235***
Not reported	***266 MADISON AVENUE***	***E 0 - 1/8 (0.092 mi.)***	***X1017***	***248***
Not reported	***13 EAST 40 STREET***	***ENE 0 - 1/8 (0.092 mi.)***	***AA1022***	***249***
Not reported	***274 MADISON AVENUE***	***E 0 - 1/8 (0.095 mi.)***	***AG1036***	***252***
Not reported	***15 EAST 40 STREET***	***E 0 - 1/8 (0.098 mi.)***	***AG1055***	***256***
Not reported	***278 MADISON AVENUE***	***E 0 - 1/8 (0.099 mi.)***	***AG1064***	***259***
Not reported	***284 MADISON AVENUE***	***E 0 - 1/8 (0.109 mi.)***	***AG1168***	***283***
Not reported	***290 MADISON AVENUE***	***E 0 - 1/8 (0.116 mi.)***	***AG1240***	***299***
LOT 60,TAXBLOCK 1275	***22 EAST 41 STREET***	***ENE 0 - 1/8 (0.116 mi.)***	***AG1256***	***303***

EXECUTIVE SUMMARY

Equal/Higher Elevation	Address	Direction / Distance	Map ID	Page
Not reported	*292 MADISON AVENUE*	*ENE 0 - 1/8 (0.125 mi.)*	*AG1324*	*318*

NY MANIFEST: A review of the NY MANIFEST list, as provided by EDR, and dated 12/31/2019 has revealed that there are 1118 NY MANIFEST sites within approximately 0.25 miles of the target property.

Equal/Higher Elevation	Address	Direction / Distance	Map ID	Page
CON EDISON SERVICE B EPA ID: NYP004322145	*64 W 39TH ST*	*0 - 1/8 (0.000 mi.)*	*A4*	*9*
CON EDISON SERVICE B EPA ID: NYP004265724	*51 W 39TH ST*	*0 - 1/8 (0.000 mi.)*	*A5*	*9*
CON EDISION - V3355 EPA ID: NYP004074829	*59 W. 39 ST. 59 W. 3*	*0 - 1/8 (0.000 mi.)*	*A9*	*11*
BUNIKA CASTING CO EPA ID: NYD982737322	*62 W 39TH ST ROOM 20*	*0 - 1/8 (0.000 mi.)*	*A16*	*12*
40TH STREET TENANTS EPA ID: NYP004868313	*32 WEST 40TH STREET*	*0 - 1/8 (0.000 mi.)*	*B17*	*13*
CON EDISON - VAULT V EPA ID: NYP005113956	42 W 39TH ST	0 - 1/8 (0.000 mi.)	A19	13
ENTHONE-OMI INC EPA ID: NYR000058495	*42 W 39TH ST 14TH FL*	*0 - 1/8 (0.000 mi.)*	*A22*	*14*
CONSOLIDATED EDISON EPA ID: NYP004037354	*25 W 39TH ST*	*0 - 1/8 (0.000 mi.)*	*B28*	*15*
CON EDISON EPA ID: NYP004840928	50 W 39TH ST	0 - 1/8 (0.000 mi.)	A32	16
CON EDISON EPA ID: NYP004759874	33 W 39TH ST	0 - 1/8 (0.000 mi.)	A33	16
CON EDISON SERVICE B EPA ID: NYP004262853	*26 W 39TH ST FRONT O*	*0 - 1/8 (0.000 mi.)*	*B39*	*18*
CON EDISON SERVICE B EPA ID: NYP004265690	*63 W 38TH ST*	*0 - 1/8 (0.000 mi.)*	*A47*	*20*
APICELLA JEWELERS EPA ID: NYD986985810	*40 W 39TH ST*	*0 - 1/8 (0.000 mi.)*	*A48*	*20*
CON EDISON SERVICE B EPA ID: NYP004262887	*32 W 39TH ST FRONT O*	*0 - 1/8 (0.000 mi.)*	*B49*	*20*
63 WEST 38TH LLC EPA ID: NYR000142059	*63 W 38TH ST*	*0 - 1/8 (0.000 mi.)*	*A51*	*21*
CON EDISON MANHOLE: EPA ID: NYP004414173	*47-5 W 38TH ST & E 6*	*0 - 1/8 (0.000 mi.)*	*A54*	*21*
STONE PARK LLC EPA ID: NYR000035568	*63 W 38TH ST - 6TH F*	*0 - 1/8 (0.000 mi.)*	*A55*	*22*
CON EDISON SERVICE B EPA ID: NYP004265807	*47 W 38TH ST*	*0 - 1/8 (0.000 mi.)*	*A61*	*23*
26 WEST 39TH LLC EPA ID: NYR000237503	30 W 39TH ST	0 - 1/8 (0.000 mi.)	B62	24
CON EDISON MANHOLE:	*63 W 38TH ST*	*0 - 1/8 (0.000 mi.)*	*A64*	*24*

EPA ID: NYP004266201				
CON EDISON EPA ID: NYP004262951	FO 40 W 39TH ST	0 - 1/8 (0.000 mi.)	A67	25
CON EDISON SERVICE B EPA ID: NYP004240487	***49 W 38TH ST***	***0 - 1/8 (0.000 mi.)***	***A70***	***26***
CON EDISON SERVICE B EPA ID: NYP004265633	***56 W 38TH ST***	***0 - 1/8 (0.000 mi.)***	***C76***	***27***
CON EDISON V3554 EPA ID: NYP004033817 EPA ID: NYP004888725	***18 W 39TH ST***	***0 - 1/8 (0.000 mi.)***	***B77***	***27***
CON EDISON MANHOLE: EPA ID: NYP004265989	***33 W 38TH ST***	***0 - 1/8 (0.000 mi.)***	***C78***	***28***
CINDERELLA FLOWER CO EPA ID: NYD001312495	***60 W 38TH ST***	***0 - 1/8 (0.000 mi.)***	***C80***	***28***
VIDEART OPTICAL EFFE EPA ID: NYD981565955	***39 W 38TH ST***	***0 - 1/8 (0.000 mi.)***	***C81***	***28***
CON EDISON EPA ID: NYP004663746	64 W 38 ST	0 - 1/8 (0.000 mi.)	C82	29
CON EDISON EPA ID: NYP004593851	FO 33 W 38 ST	0 - 1/8 (0.000 mi.)	C91	31
CON ED - V 3601 EPA ID: NYP004003620	***48 W 38 ST***	***0 - 1/8 (0.000 mi.)***	***C97***	***32***
NYCDEP EPA ID: NYP003660032	42 W 38TH ST	0 - 1/8 (0.000 mi.)	C101	33
CON EDISON EPA ID: NYP004675955	15-17 W 38TH ST & 5T	0 - 1/8 (0.000 mi.)	C105	34
CON EDISON EPA ID: NYP004663753	30 W 38 ST	0 - 1/8 (0.000 mi.)	C108	34
CON EDISON SERVICE B EPA ID: NYP004447413	***23 W 38TH ST***	***0 - 1/8 (0.000 mi.)***	***C110***	***35***
CON EDISON EPA ID: NYP004610796	46 W 38 ST	0 - 1/8 (0.000 mi.)	C111	35
CON EDISON EPA ID: NYP004612123	17 W 38 ST	0 - 1/8 (0.000 mi.)	C114	36
CON EDISON V0174 EPA ID: NYP004033825	***13 W 37TH ST***	***0 - 1/8 (0.000 mi.)***	***F122***	***38***
CON EDISON EPA ID: NYP004210498	***39 W 37 ST & 6TH AVE***	***0 - 1/8 (0.000 mi.)***	***G123***	***38***
LORD & TAYLOR EPA ID: NYR000044024	***424 5TH AVE***	***0 - 1/8 (0.000 mi.)***	***D124***	***38***
CON EDISON EPA ID: NYP004205563	***33 W 37TH ST FO***	***0 - 1/8 (0.000 mi.)***	***F126***	***39***
CON EDISON MANHOLE: EPA ID: NYP004259552	***21 W 37TH ST W OF 5T***	***0 - 1/8 (0.000 mi.)***	***F130***	***40***
CON EDISON MANHOLE 6 EPA ID: NYP004218281	***39B W 37TH ST & 6TH***	***0 - 1/8 (0.000 mi.)***	***G133***	***40***
CONSOLIDATED EDISON	***39 W 37TH ST***	***0 - 1/8 (0.000 mi.)***	***G134***	***41***

EPA ID: NYP004038840				
CON EDISON - MANHOLE EPA ID: NYP004206027	***19 W 37TH ST***	***0 - 1/8 (0.000 mi.)***	***F135***	***41***
CONSOLIDATED EDISON EPA ID: NYP004033833	***1 W 38TH ST***	***0 - 1/8 (0.000 mi.)***	***D138***	***42***
GUY CONTI ART & DESI EPA ID: NYR000177089	***15 WEST 37TH 13TH FL***	***0 - 1/8 (0.000 mi.)***	***F147***	***44***
15 WEST 37TH ST BUIL EPA ID: NYR000071928	***15 WEST 37TH ST***	***0 - 1/8 (0.000 mi.)***	***F148***	***44***
HARRISON SERVICES IN EPA ID: NYD987012812	***8 W 38TH ST***	***0 - 1/8 (0.000 mi.)***	***D150***	***45***
NANCAR PLATING INC EPA ID: NYD064996689	***39 W 37TH ST***	***0 - 1/8 (0.000 mi.)***	***G152***	***46***
CON EDISON SERVICE B EPA ID: NYP004265815	***29 W 37TH ST***	***0 - 1/8 (0.000 mi.)***	***F153***	***46***
KEEN JEWELRY MFG COR EPA ID: NYD986975662	***39 W 37TH ST RM 502***	***0 - 1/8 (0.000 mi.)***	***G156***	***47***
CONSOLIDATED EDISON EPA ID: NYP004033429	V8608-49 W 37TH ST	0 - 1/8 (0.000 mi.)	F157	47
CON EDISON EPA ID: NYP004210522	***39 W 37TH ST***	***0 - 1/8 (0.000 mi.)***	***G158***	***47***
CONSOLIDATED EDISON EPA ID: NYP004206023	19 W 37TH ST	0 - 1/8 (0.000 mi.)	F159	48
CON EDISON SERVICE B EPA ID: NYP004218273	***37 W 37TH ST & 6 AVE***	***0 - 1/8 (0.000 mi.)***	***G161***	***48***
CON EDISON EPA ID: NYP004205571	***39 W 37TH ST FO***	***0 - 1/8 (0.000 mi.)***	***G164***	***49***
FACETJEWELRY EPA ID: NYD001566694	36 W 37TH ST	0 - 1/8 (0.000 mi.)	F173	51
CON ED EPA ID: NYP004853491	***2 W 37TH ST***	***0 - 1/8 (0.000 mi.)***	***F193***	***56***
CON EDISON TRANSFORM EPA ID: NYP004442430	***19 W 36TH ST***	***0 - 1/8 (0.000 mi.)***	***F208***	***59***
CON ED EPA ID: NYP004868297	1 W 37 ST	0 - 1/8 (0.000 mi.)	F216	61
25 WEST 36TH STREET EPA ID: NY0001037548	***25 W 36TH ST - 6TH F***	***0 - 1/8 (0.000 mi.)***	***I218***	***62***
PANETTA JEWELRY CO I EPA ID: NYD002402030	***25 W 36TH ST***	***0 - 1/8 (0.000 mi.)***	***I221***	***63***
CONSOLIDATED EDISON EPA ID: NYP004251633	F/O 12-14 WEST 36TH	0 - 1/8 (0.000 mi.)	I278	75
CHARACTERS EPA ID: NYD982739559	***5 W 36TH ST - 6TH FL***	***0 - 1/8 (0.000 mi.)***	***J281***	***76***
GAMA CREATIONS INC EPA ID: NYP004263539	***390 5TH AVE***	***0 - 1/8 (0.000 mi.)***	***J289***	***78***
CON EDISON	3 W 35 ST	0 - 1/8 (0.000 mi.)	L292	79

EPA ID: NYP004721916				
CON EDISON MANHOLE: EPA ID: NYP004263521	***2 W 36TH ST***	***0 - 1/8 (0.000 mi.)***	***J300***	***80***
CON EDISON - SERVICE EPA ID: NYP004937746	382 5 AVE	0 - 1/8 (0.000 mi.)	L302	81
CVS EPA ID: NYR000197582	***420 FIFTH AVE***	***0 - 1/8 (0.001 mi.)***	***J305***	***81***
NYCDEP EPA ID: NYP003660859	1036 6TH AVE	N 0 - 1/8 (0.002 mi.)	A312	83
BELL ATLANTIC-NY EPA ID: NYP000943258	***5 AVE & 38 ST***	***E 0 - 1/8 (0.004 mi.)***	***M349***	***92***
CONSOLIDATED EDISON EPA ID: NYP004191722	E 38TH ST & 5TH AVE	E 0 - 1/8 (0.004 mi.)	M351	93
CON EDISION - VS7306 EPA ID: NYP004080164	***E 38TH ST & 5TH AVE***	***E 0 - 1/8 (0.004 mi.)***	***M352***	***93***
CONSOLIDATED EDISON EPA ID: NYP004189585	W 37 ST AND 5 AVE	ESE 0 - 1/8 (0.005 mi.)	J364	96
CON EDISON MANHOLE 5 EPA ID: NYP004215547	***W 37TH ST & 5TH AVE***	***ESE 0 - 1/8 (0.005 mi.)***	***J367***	***96***
CON ED EPA ID: NYP004788253	E 36TH ST & 5TH AVE	SE 0 - 1/8 (0.005 mi.)	J369	97
CON EDISON EPA ID: NYP004208829	***5TH AVE & E 36TH ST***	***SE 0 - 1/8 (0.006 mi.)***	***J374***	***98***
CON EDISION - MH3377 EPA ID: NYP004075149	***E38TH ST & 5TH AVE E***	***E 0 - 1/8 (0.006 mi.)***	***M375***	***99***
CON EDISON EPA ID: NYP004170205	***W 39TH ST & 6 AVE***	***N 0 - 1/8 (0.006 mi.)***	***A378***	***99***
CON EDISON EPA ID: NYP004792123	5TH AVE & 35TH ST	SSE 0 - 1/8 (0.006 mi.)	L387	101
CON EDISON SERVICE B EPA ID: NYP004265823	***E 39TH ST & 5TH AVE***	***E 0 - 1/8 (0.007 mi.)***	***M393***	***103***
BELL ATLANTIC-NY EPA ID: NYP000943266	***5 AVE & 39 ST***	***E 0 - 1/8 (0.007 mi.)***	***M396***	***103***
CON EDISON EPA ID: NYP004162665	***5TH AVE & W 39TH ST***	***E 0 - 1/8 (0.007 mi.)***	***M397***	***104***
CON EDISION - MH3374 EPA ID: NYP004076378	***5TH AVE & 35TH ST 5T***	***SSE 0 - 1/8 (0.007 mi.)***	***L398***	***104***
CON EDISON EPA ID: NYP004263448 EPA ID: NYP004264149	2 W 35TH ST E OF 7TH	SSE 0 - 1/8 (0.007 mi.)	L402	105
CONSOLIDATED EDISON EPA ID: NYP004139812	37TH ST & 5TH AVE MH	ESE 0 - 1/8 (0.008 mi.)	J405	105
CON EDISON SERVICE B EPA ID: NYP004265583	***54 W 40TH ST***	***NNE 0 - 1/8 (0.009 mi.)***	***A430***	***111***
CON EDISION - V2598 EPA ID: NYP004083036	***2 E. 35TH ST. 2 E. 3***	***SSE 0 - 1/8 (0.010 mi.)***	***L432***	***112***
CON EDISON	2 EAST 35TH ST	SSE 0 - 1/8 (0.010 mi.)	L433	112

EPA ID: NYP004792065				
CONSOLIDATED EDISON EPA ID: NYP004080792	2 E. 35 ST. 2 E. 35	SSE 0 - 1/8 (0.010 mi.)	L436	112
CONSOLIDATED EDISON EPA ID: NYP004072526	2 E. 35TH ST. 2 E. 3	SSE 0 - 1/8 (0.010 mi.)	L437	113
CON EDISON EPA ID: NYP004792073	2 E 35TH ST	SSE 0 - 1/8 (0.010 mi.)	L438	113
CON EDISON SERVICE B EPA ID: NYP004788881 EPA ID: NYP004265609	***38 W 40TH ST OPPOSIT***	***NE 0 - 1/8 (0.011 mi.)***	***B451***	***116***
CON EDISON EPA ID: NYP004266052	***12 W 40TH ST***	***ENE 0 - 1/8 (0.011 mi.)***	***O456***	***117***
CON EDISON EPA ID: NYP004786042 EPA ID: NYP004795837	12 W 40TH ST	ENE 0 - 1/8 (0.011 mi.)	O458	118
CON EDISON EPA ID: NYP004774402	1 W 39TH ST VAULT930	ENE 0 - 1/8 (0.013 mi.)	M464	119
CON EDISON EPA ID: NYP004774436	1 W 39TH ST VAULT650	ENE 0 - 1/8 (0.013 mi.)	M469	120
CON EDISON EPA ID: NYP004774345	1 W 39TH ST VAULT750	ENE 0 - 1/8 (0.013 mi.)	M470	121
CON EDISON EPA ID: NYP004625760	1 WEST 39 ST	ENE 0 - 1/8 (0.013 mi.)	M471	121
CON EDISON EPA ID: NYP004621926	FO 1 WEST 39TH ST	ENE 0 - 1/8 (0.013 mi.)	M473	121
CON EDISON EPA ID: NYP004774394	1 W 39TH ST VAULT656	ENE 0 - 1/8 (0.013 mi.)	M474	121
CON EDISON EPA ID: NYP004520136	1 W 39TH ST VAULT 88	ENE 0 - 1/8 (0.013 mi.)	M479	122
CON EDISON EPA ID: NYP004625794	1 WEST 39 ST	ENE 0 - 1/8 (0.013 mi.)	M480	123
CON EDISON EPA ID: NYP004520102	1 W 39TH ST VAULT 75	ENE 0 - 1/8 (0.013 mi.)	M483	123
CON EDISON EPA ID: NYP004512010	1 W 39 ST	ENE 0 - 1/8 (0.013 mi.)	M485	124
CON EDISON EPA ID: NYP004520110	1 W 39TH ST VAULT 65	ENE 0 - 1/8 (0.013 mi.)	M486	124
CON EDISON EPA ID: NYP004520128	1 W 39TH ST VAULT 62	ENE 0 - 1/8 (0.013 mi.)	M490	125
CON EDISON EPA ID: NYP004774444	1 W 39TH ST VAULT625	ENE 0 - 1/8 (0.013 mi.)	M491	125
CON EDISON EPA ID: NYP004621934	1 WEST 39 ST	ENE 0 - 1/8 (0.013 mi.)	M495	126
CON EDISON EPA ID: NYP004774337	1 W 39TH ST VAULT880	ENE 0 - 1/8 (0.013 mi.)	M496	126
CON EDISON EPA ID: NYP004563052	1 W 39TH ST	ENE 0 - 1/8 (0.013 mi.)	M497	126
HSBC	***1 W 39TH ST***	***ENE 0 - 1/8 (0.013 mi.)***	***M499***	***126***

EPA ID: NYR000188409				
CON EDISON EPA ID: NYP004557096	1 W 39TH ST	ENE 0 - 1/8 (0.013 mi.)	M500	127
NEP STUDIOS EPA ID: NYR000144006	***401 5TH AVE***	***ESE 0 - 1/8 (0.014 mi.)***	***J503***	***127***
CON EDISON EPA ID: NYP004628608	1 E 37 ST	ESE 0 - 1/8 (0.014 mi.)	J505	128
CON EDISON EPA ID: NYP004758652	1 E 37TH ST	ESE 0 - 1/8 (0.014 mi.)	J509	129
FOUR SEASONS PHOTO I EPA ID: NYD982796591	***2 E 37TH ST***	***ESE 0 - 1/8 (0.014 mi.)***	***J510***	***129***
CON EDISION - V4143 EPA ID: NYP004072534	***1 E. 36TH ST. 1 E. 3***	***SE 0 - 1/8 (0.014 mi.)***	***J512***	***130***
CON EDISON - MANHOLE EPA ID: NYP004914899	20 W 40 ST	NE 0 - 1/8 (0.014 mi.)	B514	130
20 WEST 40 BRYANT PA EPA ID: NYR000212829	***20 W 40TH ST***	***NE 0 - 1/8 (0.014 mi.)***	***B515***	***130***
CON ED - V 3609 EPA ID: NYP004004131	***40 W 40TH ST***	***NE 0 - 1/8 (0.015 mi.)***	***B519***	***131***
PECO INCORPORATED EPA ID: NYD001344621	40 W 40TH ST	NE 0 - 1/8 (0.015 mi.)	B522	132
CON EDISION - V3394 EPA ID: NYP004080776	***2 E.36 ST. 2 E.36 ST***	***SE 0 - 1/8 (0.015 mi.)***	***P524***	***132***
CON EDISON SERVICE B EPA ID: NYP004265641	***80 W 40TH ST OPPOSIT***	***NNE 0 - 1/8 (0.015 mi.)***	***A528***	***133***
HSBC NORTH AMERICA EPA ID: NYR000102368	***452 5TH AVE***	***ENE 0 - 1/8 (0.018 mi.)***	***D541***	***136***
CON EDISON MANHOLE: EPA ID: NYP004266045	***6 W 40TH ST***	***ENE 0 - 1/8 (0.019 mi.)***	***O546***	***137***
CON EDISON SERVICE B EPA ID: NYP004266029	***6 W 40TH ST***	***ENE 0 - 1/8 (0.019 mi.)***	***O547***	***138***
CON EDISON SERVICE B EPA ID: NYP004265963	***3 E 39TH ST***	***E 0 - 1/8 (0.019 mi.)***	***M550***	***138***
CON EDISON SERVICE B EPA ID: NYP004265831	***3 E 39TH ST***	***E 0 - 1/8 (0.019 mi.)***	***M551***	***139***
CON EDISON SERVICE B EPA ID: NYP004265591	***52 W 40TH ST OPPOSIT***	***NNE 0 - 1/8 (0.020 mi.)***	***B552***	***139***
PERRY PROCESS CLEANE EPA ID: NYD001529205	***1050 6TH AVE***	***N 0 - 1/8 (0.024 mi.)***	***A558***	***141***
CON EDISON SERVICE B EPA ID: NYP004266284	***4 W 40TH ST***	***ENE 0 - 1/8 (0.027 mi.)***	***O572***	***144***
NEW YORK PUBLIC LIBR EPA ID: NYR000152306	11 W 40TH ST - ROOM	ENE 0 - 1/8 (0.030 mi.)	O575	145
CON EDISON SERVICE B EPA ID: NYP004266268	***448 5TH AVE***	***ENE 0 - 1/8 (0.031 mi.)***	***M578***	***145***
CON EDISON VAULT: 44	***101 W 40TH ST & 6TH***	***N 0 - 1/8 (0.036 mi.)***	***T595***	***149***

EPA ID: NYP004452025				
CON EDISON EPA ID: NYP004792172	1 E 35TH ST	SE 0 - 1/8 (0.039 mi.)	P611	153
CON EDISON EPA ID: NYP004265666	7 E 37TH ST	ESE 0 - 1/8 (0.046 mi.)	V655	163
CON EDISON EPA ID: NYP004396669	101 W 40 ST	N 0 - 1/8 (0.046 mi.)	T657	163
CON EDISON EPA ID: NYP004856140	101 W 40TH ST	N 0 - 1/8 (0.046 mi.)	T659	163
CON ED EPA ID: NYP004856132	101 W 40TH ST	N 0 - 1/8 (0.046 mi.)	T661	164
CONSOLIDATED EDISON EPA ID: NYP004176277	460 5 AVE AND W 41 S	ENE 0 - 1/8 (0.047 mi.)	O667	165
104 WEST 40TH FEE AS EPA ID: NYR000091462	***104 W 40TH ST***	***N 0 - 1/8 (0.048 mi.)***	***S669***	***165***
CON EDISON EPA ID: NYP004206696	***104 W 40TH ST & 6TH***	***N 0 - 1/8 (0.048 mi.)***	***S670***	***166***
CON EDISON MANHOLE 3 EPA ID: NYP004246437	***W 40TH ST & 5TH AVE***	***ENE 0 - 1/8 (0.049 mi.)***	***O671***	***166***
CON EDISON MANHOLE: EPA ID: NYP004265849	***W 40TH ST & 5TH AVE***	***ENE 0 - 1/8 (0.049 mi.)***	***O672***	***166***
CON EDISON - MANHOLE EPA ID: NYP005034343	1 W 40TH ST	ENE 0 - 1/8 (0.049 mi.)	O679	168
NYCDEP - 40TH STREET EPA ID: NYR000089532	***40TH ST & 5TH AVE***	***ENE 0 - 1/8 (0.049 mi.)***	***O685***	***170***
CON EDISON EPA ID: NYP004191565	***7 E 35TH ST***	***SE 0 - 1/8 (0.051 mi.)***	***P693***	***171***
CONSOLIDATED EDISON EPA ID: NYP004097937	W 40 ST & 5TH AVE MH	ENE 0 - 1/8 (0.052 mi.)	O696	172
CONSOLIDATED EDISON EPA ID: NYP004101804	E 40 ST & 5 AVE MH33	ENE 0 - 1/8 (0.052 mi.)	O697	172
SAVIN CORP EPA ID: NYD981481880	***9 E 37TH ST***	***ESE 0 - 1/8 (0.056 mi.)***	***V723***	***178***
CON EDISON VAULT: 31 EPA ID: NYP004418067	***2 E 38TH ST***	***ESE 0 - 1/8 (0.057 mi.)***	***V726***	***179***
LOUIS TAMIS & SONS EPA ID: NYD000474692	10 E 38TH STREET - 6	ESE 0 - 1/8 (0.058 mi.)	V732	180
LOUIS TAMIS AND SONS EPA ID: NY0000474692	10 E 38TH ST - 6TH F	ESE 0 - 1/8 (0.058 mi.)	V734	181
CON EDISON SERVICE B EPA ID: NYP004258000 EPA ID: NYP004933014	***108 W 40TH ST***	***N 0 - 1/8 (0.058 mi.)***	***T735***	***181***
CON EDISON EPA ID: NYP004606521	2 EAST 40TH STREET	ENE 0 - 1/8 (0.061 mi.)	X761	188
CON EDISON EPA ID: NYP004629804	2 E 40TH ST	ENE 0 - 1/8 (0.061 mi.)	X762	188
9 EAST 38TH STREET R	***9 EAST 38TH STREET***	***E 0 - 1/8 (0.062 mi.)***	***X805***	***198***

EPA ID: NYP004853509				
CON EDISON MANHOLE 7 EPA ID: NYP004249577	***9-11 E 38TH ST***	***E 0 - 1/8 (0.062 mi.)***	***X806***	***199***
CON EDISON EPA ID: NYP004526448	1071-79 6TH AVE & 28	N 0 - 1/8 (0.064 mi.)	T813	200
CON EDISON EPA ID: NYP004526430	1071-79 6TH AVE & 40	N 0 - 1/8 (0.064 mi.)	T814	201
CONED EPA ID: NYP004176251	6 E 40TH ST	E 0 - 1/8 (0.066 mi.)	X825	203
CON EDISON EPA ID: NYP004670535	6 EAST 40TH STREET	E 0 - 1/8 (0.066 mi.)	X826	203
CONSOLIDATED EDISON EPA ID: NYP004054482	V0011-100E 39TH ST	E 0 - 1/8 (0.066 mi.)	X827	203
CON EDISON EPA ID: NYP004836399	461 5TH AVE	ENE 0 - 1/8 (0.067 mi.)	AA832	205
CON EDISON SERVICE B EPA ID: NYP004249551	***14-16 E 38TH ST***	***ESE 0 - 1/8 (0.067 mi.)***	***V838***	***206***
FEDER LOUIS & CO INC EPA ID: NYD986889152	***14 E 38TH ST 8TH FL***	***ESE 0 - 1/8 (0.067 mi.)***	***V840***	***206***
CON EDISON EPA ID: NYP004696498	10 E 40 ST	E 0 - 1/8 (0.069 mi.)	X842	207
CON EDISON SERVICE B EPA ID: NYP004263414	***15 E 36TH ST SVC BOX***	***SE 0 - 1/8 (0.070 mi.)***	***AC844***	***207***
CON EDISON SERVICE B EPA ID: NYP004257994	***111 W 40TH ST***	***N 0 - 1/8 (0.070 mi.)***	***T849***	***208***
CON EDISON EPA ID: NYP004525010	16-18 E 39TH ST & 5T	E 0 - 1/8 (0.071 mi.)	X852	209
CON EDISON SERVICE B EPA ID: NYP004266292	***15 E 39TH ST***	***E 0 - 1/8 (0.072 mi.)***	***X858***	***211***
CON EDISION - V6068 EPA ID: NYP004080784	***15 E.39 ST. 15 E.39***	***E 0 - 1/8 (0.072 mi.)***	***X859***	***211***
CON ED - V 2593 EPA ID: NYP000930370	***15 E 39 ST***	***E 0 - 1/8 (0.072 mi.)***	***X862***	***212***
CON EDISON SERVICE B EPA ID: NYP004373767	***469 5TH AVE FRONT OF***	***ENE 0 - 1/8 (0.073 mi.)***	***AA864***	***212***
TRIZEC HAHN 1065 AVE EPA ID: NYR000229054	5 BRYANT PARK SUITE	N 0 - 1/8 (0.074 mi.)	T870	213
CON EDISON SERVICE B EPA ID: NYP004263430	***17 E 36TH ST OPPOSIT***	***SE 0 - 1/8 (0.075 mi.)***	***AC873***	***214***
CON EDISON EPA ID: NYP004782884	471 5TH AVE	ENE 0 - 1/8 (0.075 mi.)	AA876	215
CON EDISON VAULT: 41 EPA ID: NYP004356655	***1 E 40TH ST FRONT OF***	***ENE 0 - 1/8 (0.076 mi.)***	***AA883***	***216***
CON EDISON VAULT: 31 EPA ID: NYP004356663	***1 E 40TH ST FRONT OF***	***ENE 0 - 1/8 (0.076 mi.)***	***AA884***	***217***
CON EDISION - V0850	***1 E. 40TH ST. 1 E. 4***	***ENE 0 - 1/8 (0.076 mi.)***	***AA885***	***217***

EPA ID: NYP004073250				
V6068	***15 E39 STREET***	***E 0 - 1/8 (0.076 mi.)***	***X888***	***218***
EPA ID: NYP004046280				
CONSOLIDATED EDISON	6TH AVE & 41ST STREE	NNE 0 - 1/8 (0.077 mi.)	T898	220
EPA ID: NYP004155818				
BEAUTY FASHION INC	***16 E 40TH ST 3RD FLO***	***E 0 - 1/8 (0.079 mi.)***	***X910***	***222***
EPA ID: NYR000064618				
CON EDISON SERVICE B	***3 E 40TH ST***	***ENE 0 - 1/8 (0.079 mi.)***	***AA911***	***223***
EPA ID: NYP004265856				
CON ED - V 3084	***100 W 41 ST***	***N 0 - 1/8 (0.080 mi.)***	***T923***	***226***
EPA ID: NYP004004487				
CON EDISON SERVICE B	***106 W 41ST ST E OF 6***	***N 0 - 1/8 (0.081 mi.)***	***T926***	***227***
EPA ID: NYP004380846				
475 FIFTH AVENUE 09	***475 FIFTH AVE***	***ENE 0 - 1/8 (0.082 mi.)***	***AA939***	***229***
EPA ID: NYR000175182				
CON ED	***110 W 41ST ST***	***N 0 - 1/8 (0.082 mi.)***	***T941***	***230***
EPA ID: NYP004821894				
CON EDISON SERVICE B	***5 AVE & E 41 ST***	***ENE 0 - 1/8 (0.084 mi.)***	***AA945***	***231***
EPA ID: NYP004373742				
CON EDISON	E 41ST ST & 5TH AVE	ENE 0 - 1/8 (0.084 mi.)	AA947	231
EPA ID: NYP004782876				
CON EDISON SERVICE B	***18 E 40TH ST OPPOSIT***	***E 0 - 1/8 (0.085 mi.)***	***AG952***	***232***
EPA ID: NYP004266367				
CON EDISON SERVICE B	***218 MADISON ST & RUT***	***SE 0 - 1/8 (0.086 mi.)***	***AC958***	***234***
EPA ID: NYP004451886				
CON EDISON	7 E 40TH ST	ENE 0 - 1/8 (0.086 mi.)	AA960	234
EPA ID: NYP004845331				
CON ED - V 0955	***200 MADISON AVE***	***SE 0 - 1/8 (0.088 mi.)***	***AC978***	***238***
EPA ID: NYP004005203				
EPA ID: NYP004797056				
CON EDISON	F/O 200 MADISON AV	SE 0 - 1/8 (0.088 mi.)	AC980	239
EPA ID: NYP004718862				
CON EDISON - MANHOLE	200 MADISON AVE	SE 0 - 1/8 (0.088 mi.)	AC981	239
EPA ID: NYP005078601				
GEM URETHANE CORP	***200 MADISON AVE***	***SE 0 - 1/8 (0.088 mi.)***	***AC983***	***239***
EPA ID: NYP004145140				
CON EDISION - V3840	***200 MADISON AVE. 200***	***SE 0 - 1/8 (0.088 mi.)***	***AC984***	***240***
EPA ID: NYP004086229				
CON EDISON SERVICE B	***20 E 40TH ST OPPOSIT***	***E 0 - 1/8 (0.089 mi.)***	***AG988***	***241***
EPA ID: NYP004266300				
CON EDISON MANHOLE 5	***240 MADISON AVE***	***ESE 0 - 1/8 (0.089 mi.)***	***V990***	***241***
EPA ID: NYP004225041				
MERIT CLEANERS	***240 MADISON AVE***	***ESE 0 - 1/8 (0.089 mi.)***	***V993***	***242***
EPA ID: NYD986913929				
CON EDISON	1 E 41ST ST	ENE 0 - 1/8 (0.089 mi.)	AA997	243
EPA ID: NYP004753083				
HARTE-HANKS DIRECT	***260 MADISON AVE - 20***	***E 0 - 1/8 (0.090 mi.)***	***X999***	***244***

EPA ID: NY0000097303				
MENDIK REALTY - 260 EPA ID: NY0000878611	***260 MADISON AVE - BA***	***E 0 - 1/8 (0.090 mi.)***	***X1001***	***244***
GOTHAM INC EPA ID: NY0000330480	***260 MADISON AVE - 5T***	***E 0 - 1/8 (0.090 mi.)***	***X1002***	***245***
CON EDISON EPA ID: NYP004744512	114 W 41ST ST	N 0 - 1/8 (0.092 mi.)	AD1020	249
CON EDISON EPA ID: NYP004613386	OP 1085 6 AV	NNE 0 - 1/8 (0.094 mi.)	AK1030	251
CON EDISON SERVICE B EPA ID: NYP004258661	***6 E 41ST ST***	***ENE 0 - 1/8 (0.096 mi.)***	***AA1041***	***253***
CON EDISON EPA ID: NYP004525028	15-17 E 40TH ST & 5T	E 0 - 1/8 (0.098 mi.)	AG1053	256
CON EDISON SERVICE B EPA ID: NYP004265971	***15 E 40TH ST***	***E 0 - 1/8 (0.098 mi.)***	***AG1056***	***257***
CON EDISION - V5911 EPA ID: NYP004070645	***24 E. 40TH ST. 24 E.***	***E 0 - 1/8 (0.098 mi.)***	***AG1059***	***257***
CON EDISON EPA ID: NYP004613410	1087 6 AV	NNE 0 - 1/8 (0.099 mi.)	AK1060	258
CONSOLIDATED EDISON EPA ID: NYP004147732	MADISON AVENUE & E 3	SE 0 - 1/8 (0.100 mi.)	AC1070	260
CONSOLIDATED EDISON EPA ID: NYP000928192	19 EAST 40TH STREET	E 0 - 1/8 (0.101 mi.)	AG1075	261
CON EDISON SERVICE B EPA ID: NYP004266466	***19 E 40TH ST***	***E 0 - 1/8 (0.101 mi.)***	***AG1076***	***261***
CON EDISON MANHOLE 5 EPA ID: NYP004141065	***E 37 ST & MADISON AV***	***ESE 0 - 1/8 (0.101 mi.)***	***AC1077***	***262***
CON EDISON SERVICE B EPA ID: NYP004294161	***E 37TH ST & MADISON***	***ESE 0 - 1/8 (0.101 mi.)***	***AC1078***	***262***
CON EDISON EPA ID: NYP004792081	MADISON AVE & E 35TH	SE 0 - 1/8 (0.101 mi.)	AO1084	263
NYNEX EPA ID: NYP000921312	35TH STREET & MADISO	SE 0 - 1/8 (0.101 mi.)	AO1085	264
CON EDISON SERVICE B EPA ID: NYP004266581	***E 37TH ST & MADISON***	***ESE 0 - 1/8 (0.102 mi.)***	***AC1088***	***264***
CONSOLIDATED EDISON EPA ID: NYP004155263	MADISON AVE & 38TH S	ESE 0 - 1/8 (0.102 mi.)	AJ1089	265
VERIZON EPA ID: NYP000959320	ST	ESE 0 - 1/8 (0.102 mi.)	AJ1091	265
CON EDISON EPA ID: NYP004524849	MADISON AVE & 38TH S	ESE 0 - 1/8 (0.102 mi.)	AJ1092	265
CON EDISON - SERVICE EPA ID: NYP004191821	***E 38 ST AND MADISON***	***ESE 0 - 1/8 (0.102 mi.)***	***AJ1094***	***266***
CONSOLIDATED EDISON EPA ID: NYP004155297	MADISON AVE / 38TH S	ESE 0 - 1/8 (0.102 mi.)	AJ1095	266
CON EDISON SERVICE B	***26 E 40TH ST***	***E 0 - 1/8 (0.103 mi.)***	***AG1104***	***268***

EPA ID: NYP004266565				
CONSOLIDATED EDISON- EPA ID: NYP004252896	26 EAST 40TH ST.	E 0 - 1/8 (0.103 mi.)	AG1106	269
CON EDISON SERVICE B EPA ID: NYP004263117	***25 E 36TH ST***	***SE 0 - 1/8 (0.103 mi.)***	***AC1110***	***269***
CON EDISON SERVICE B EPA ID: NYP004258679	***10 E 41ST ST***	***ENE 0 - 1/8 (0.103 mi.)***	***AA1111***	***270***
CON EDISON EPA ID: NYP004789715	485 5TH AVE	ENE 0 - 1/8 (0.107 mi.)	AS1142	277
CON EDISION - V7190 EPA ID: NYP004079042	***18 E.41 ST. 18 E.41***	***ENE 0 - 1/8 (0.112 mi.)***	***AG1188***	***288***
CONSOLIDATED EDISON EPA ID: NYP004120416	MADISON & E 40 ST EX	E 0 - 1/8 (0.112 mi.)	AG1189	288
CON EDISON EPA ID: NYP004616454	13 E 41 ST	ENE 0 - 1/8 (0.112 mi.)	AA1190	288
CON EDISON SERVICE B EPA ID: NYP004263133	***33 E 36TH ST***	***SE 0 - 1/8 (0.112 mi.)***	***AC1191***	***288***
CON EDISON SERVICE B EPA ID: NYP004266318	***261 MADISON AVE***	***ESE 0 - 1/8 (0.115 mi.)***	***AJ1212***	***293***
CON EDISON EPA ID: NYP004839068	E 40TH ST & MADISON	E 0 - 1/8 (0.115 mi.)	AG1234	298
CON EDISON EPA ID: NYP004525002	267-69 MADISON AVE &	E 0 - 1/8 (0.116 mi.)	AG1262	304
CON EDISON SERVICE B EPA ID: NYP004263174	***37 E 36TH ST***	***SE 0 - 1/8 (0.117 mi.)***	***AC1273***	***307***
BELL ATLANTIC-NY EPA ID: NYD000934695	1095 AVE OF THE AMER	N 0 - 1/8 (0.118 mi.)	AK1275	307
VERIZON NY EPA ID: NYD980777627	1095 AVENUE OF THE A	N 0 - 1/8 (0.118 mi.)	AK1278	308
CON EDISON - VAULT V EPA ID: NYP005164363	17 E 37TH ST	ESE 0 - 1/8 (0.120 mi.)	AJ1298	312
CON EDISON - MANHOLE EPA ID: NYP004989261	501 5 AVE	ENE 0 - 1/8 (0.123 mi.)	AS1312	315
CVS PHARMACY #10764 EPA ID: NYR000230185	292 MADISON AVE	ENE 0 - 1/8 (0.125 mi.)	AG1327	318
CON EDISON SERVICE B EPA ID: NYP004375978	***108 W 42ND ST***	***N 1/8 - 1/4 (0.126 mi.)***	***AK1339***	***322***
CON ED EPA ID: NYP004889766	W 42 ST & 6TH AVE	NNE 1/8 - 1/4 (0.126 mi.)	AK1348	324
CONSOLIDATED EDISON EPA ID: NYP004147559	6TH AVE & 42ND STREE	NNE 1/8 - 1/4 (0.126 mi.)	AK1350	324
CON EDISON EPA ID: NYP004700664	42 ST & 6 AV	NNE 1/8 - 1/4 (0.126 mi.)	AK1351	324
CON EDISON EPA ID: NYP004387882	W 42ND & 6TH AVE	NNE 1/8 - 1/4 (0.126 mi.)	AK1352	324
CON EDISON MANHOLE 5	***6 AVE & W 42 ST***	***NNE 1/8 - 1/4 (0.126 mi.)***	***AK1353***	***325***

EPA ID: NYP004146486				
CONSOLIDATED EDISON EPA ID: NYP004058426	1100 6TH AVE	NNE 1/8 - 1/4 (0.127 mi.)	AK1356	325
HOME BOX OFFICE - HB EPA ID: NYR000071639	***1100 AVENUE OF THE A***	***NNE 1/8 - 1/4 (0.127 mi.)***	***AK1358***	***326***
CON EDISON - VAULT 3 EPA ID: NYP004994792	110 W 42 ST	N 1/8 - 1/4 (0.128 mi.)	AK1360	326
GP 275 OWNER LLC EPA ID: NYR000178434	***275 MADISON AVE - 21***	***E 1/8 - 1/4 (0.128 mi.)***	***AG1361***	***326***
MTA NYCT -42ND ST & EPA ID: NYR000058669	***42ND ST & 6TH AVE ST***	***NNE 1/8 - 1/4 (0.128 mi.)***	***AK1363***	***327***
CON EDISON EPA ID: NYP004613402	1101 6 AV	NNE 1/8 - 1/4 (0.128 mi.)	AK1364	327
CON EDISON EPA ID: NYP004526497	1101-09 6TH AVE SB55	NNE 1/8 - 1/4 (0.128 mi.)	AK1365	327
CON EDISON EPA ID: NYP004526489	1101-09 6TH AVE SB55	NNE 1/8 - 1/4 (0.128 mi.)	AK1367	328
CON EDISON SERVICE B EPA ID: NYP004266649	***37 E 40TH ST***	***E 1/8 - 1/4 (0.129 mi.)***	***AG1370***	***329***
CON ED - MH 56633 EPA ID: NYP004007241	***37 W 42ND ST-IFO***	***NNE 1/8 - 1/4 (0.129 mi.)***	***AV1374***	***330***
CON EDISON EPA ID: NYP004616413	27 W 42ND ST	NE 1/8 - 1/4 (0.129 mi.)	AV1375	330
CON EDISON MANHOLE: EPA ID: NYP004258497	***45 W 42 ST***	***NNE 1/8 - 1/4 (0.129 mi.)***	***AV1376***	***330***
CONSOLIDATED EDISON EPA ID: NYP004257986	45 W 42ND ST	NNE 1/8 - 1/4 (0.129 mi.)	AV1377	330
STATE UNIV OF NY COL EPA ID: NYR000123554	***33 W 42ND ST***	***NE 1/8 - 1/4 (0.129 mi.)***	***AV1382***	***331***
CON EDISON EPA ID: NYP004706644	49 WEST 42ND STREET	NNE 1/8 - 1/4 (0.129 mi.)	AX1384	332
CON EDISION - V2205 EPA ID: NYP004082863	***47-36 36TH ST. 47-36***	***SE 1/8 - 1/4 (0.129 mi.)***	***AY1385***	***332***
CON EDISON SERVICE B EPA ID: NYP004456695	***292 MADISON ST & MON***	***E 1/8 - 1/4 (0.130 mi.)***	***AG1388***	***333***
CON EDISION - V4369 EPA ID: NYP004083044	***20 E. 38TH ST. 20 E.***	***ESE 1/8 - 1/4 (0.130 mi.)***	***AJ1393***	***334***
CON EDISON - TRANSFO EPA ID: NYP005105689	101 W 42ND ST	NNE 1/8 - 1/4 (0.131 mi.)	AK1406	338
CON EDISON - MANHOLE EPA ID: NYP004176467	***22 E 38 ST AND MADIS***	***ESE 1/8 - 1/4 (0.132 mi.)***	***AJ1412***	***339***
CON EDISON - MANHOLE EPA ID: NYP004906764	501 5TH AVE & E 42 S	ENE 1/8 - 1/4 (0.132 mi.)	AS1414	340
NYCT - 42ND ST & 5TH EPA ID: NYR000087957	***42ND ST & 5TH AVE***	***ENE 1/8 - 1/4 (0.133 mi.)***	***AS1416***	***340***
BELL ATLANTIC-NY	***42 ST & 5 AVE***	***ENE 1/8 - 1/4 (0.133 mi.)***	***AS1417***	***341***

EPA ID: NYP000943100				
CON EDISON - MANHOLE EPA ID: NYP005204318	9 W 42ND ST	NE 1/8 - 1/4 (0.134 mi.)	BA1424	342
CON EDISON SERVICE B EPA ID: NYP004263166	***22 E 35TH ST***	***SE 1/8 - 1/4 (0.135 mi.)***	***AO1427***	***343***
CON EDISON EPA ID: NYP004627287	279-9 MADISON AVE N/	E 1/8 - 1/4 (0.135 mi.)	BB1434	345
CONSOLIDATED EDISON EPA ID: NYP004042131	***279-93 MADISON AVE***	***E 1/8 - 1/4 (0.135 mi.)***	***BB1435***	***345***
CON EDISON EPA ID: NYP000928085 EPA ID: NYP004851685 EPA ID: NYP004751608	***279 MADISON AVE***	***E 1/8 - 1/4 (0.135 mi.)***	***BB1436***	***345***
CON EDISON SERVICE B EPA ID: NYP004375945	***109 W 42ND ST***	***NNE 1/8 - 1/4 (0.135 mi.)***	***AK1438***	***346***
CON EDISON EPA ID: NYP004497350	1 W 42ND ST FRONT OF	NE 1/8 - 1/4 (0.136 mi.)	AS1439	346
CON EDISON EPA ID: NYP004492278	1 W 42ND ST	NE 1/8 - 1/4 (0.136 mi.)	AS1441	347
YOUNG & RUBICAM INC EPA ID: NYD097508576 EPA ID: NYP004828549	***285 MADISON AVE - BA***	***E 1/8 - 1/4 (0.136 mi.)***	***BB1445***	***347***
CON EDISON SERVICE B EPA ID: NYP004375937	***111 W 42ND ST***	***N 1/8 - 1/4 (0.137 mi.)***	***AK1452***	***349***
CONSOLIDATED EDISON EPA ID: NYP004055158	V4437-11 W 42ND ST	NE 1/8 - 1/4 (0.137 mi.)	AV1453	350
11 W 42 REALTY INVES EPA ID: NYR000171819	***11 W 42ND ST 8TH FLR***	***NE 1/8 - 1/4 (0.137 mi.)***	***AV1455***	***350***
POWER PLANT BUILDING EPA ID: NYR000248682 EPA ID: NYR000253997	***11 W 42ND ST***	***NE 1/8 - 1/4 (0.137 mi.)***	***AV1456***	***350***
CON EDISON EPA ID: NYP004616496	OPP 12 E 42 ST	ENE 1/8 - 1/4 (0.138 mi.)	AS1460	351
CON EDISON EPA ID: NYP004754453	293 MADISON AVE SB50	E 1/8 - 1/4 (0.142 mi.)	BB1486	357
CON EDISON EPA ID: NYP004616470	293 MADISON AVE	E 1/8 - 1/4 (0.142 mi.)	BB1487	358
CONSOLIDATED EDISON EPA ID: NYP004042149	F/O 293 MADISON AVEN	E 1/8 - 1/4 (0.142 mi.)	BB1488	358
CONSOLIDATED EDISON EPA ID: NYP004044343	***293 MADISON AVE***	***E 1/8 - 1/4 (0.142 mi.)***	***BB1490***	***358***
CON EDISON EPA ID: NYP004754446	293 MADISON AVE MH50	E 1/8 - 1/4 (0.142 mi.)	BB1493	359
CON EDISON VAULT: 91 EPA ID: NYP004346474	***47 W 42ND ST FRONT O***	***NNE 1/8 - 1/4 (0.143 mi.)***	***AX1509***	***363***
CON EDISON EPA ID: NYP004815250	***47 W 42ND ST***	***NNE 1/8 - 1/4 (0.143 mi.)***	***AX1513***	***364***

EPA ID: NYP004793667 EPA ID: NYP004257853				
CON EDISON EPA ID: NYP004738324	47 W 42 ST	NNE 1/8 - 1/4 (0.143 mi.)	AX1514	364
D B S SERVICES INC EPA ID: NY0000133348 EPA ID: NYP004619169	***295 MADISON AVE ROOM***	***E 1/8 - 1/4 (0.143 mi.)***	***BB1516***	***365***
CON EDISON EPA ID: NYP004613295	MADISON AVE & 41 ST	ENE 1/8 - 1/4 (0.144 mi.)	BB1532	368
CONSOLIDATED EDISON EPA ID: NYP004176129	EAST 41 STREET & MAD	ENE 1/8 - 1/4 (0.144 mi.)	BB1533	368
CON EDISON SERVICE B EPA ID: NYP004266599	***25 E 37TH ST***	***ESE 1/8 - 1/4 (0.145 mi.)***	***BG1537***	***369***
CONSOLIDATED EDISON EPA ID: NYP004255816	F/O 31 EAST 38TH ST	ESE 1/8 - 1/4 (0.145 mi.)	BF1539	370
CON EDISION - V814 EPA ID: NYP004072732	***43-01 39TH ST. 43-01***	***E 1/8 - 1/4 (0.145 mi.)***	***BF1540***	***370***
CONSOLIDATED EDISON EPA ID: NYP004045845	***31 E 39TH ST***	***E 1/8 - 1/4 (0.145 mi.)***	***BF1542***	***371***
CON EDISON - SALMON EPA ID: NYD982272098	***500 5TH AVE***	***NE 1/8 - 1/4 (0.146 mi.)***	***BA1551***	***373***
CON EDISON MANHOLE: EPA ID: NYP004257846	***3 E 42ND ST***	***ENE 1/8 - 1/4 (0.146 mi.)***	***AS1553***	***374***
CON EDISON SERVICE B EPA ID: NYP004377545	***123 W 42ND ST FRONT***	***N 1/8 - 1/4 (0.147 mi.)***	***BH1554***	***374***
CON EDISON EPA ID: NYP004620605	OPP 5 E 42 ST	ENE 1/8 - 1/4 (0.148 mi.)	AS1561	376
CON EDISON SERVICE B EPA ID: NYP004263182	***34 E 36TH ST***	***SE 1/8 - 1/4 (0.148 mi.)***	***AY1564***	***376***
CON EDISON SERVICE B EPA ID: NYP004263125	***36 E 36TH ST***	***SE 1/8 - 1/4 (0.150 mi.)***	***AY1576***	***379***
CON EDISON EPA ID: NYP004210118	***500 FEET S OF MAIN S***	***NE 1/8 - 1/4 (0.151 mi.)***	***BA1582***	***380***
CON EDISON EPA ID: NYP004613428	1108 6 AV	NNE 1/8 - 1/4 (0.152 mi.)	AX1584	381
CON ED EPA ID: NYP004871691	34 E 37 ST	ESE 1/8 - 1/4 (0.153 mi.)	AY1589	382
RITE AID 4964 EPA ID: NYR000188730	***26 GRAND CENTRAL TER***	***ENE 1/8 - 1/4 (0.153 mi.)***	***AS1592***	***382***
CON EDISON EPA ID: NYP004527800	34-36 E 38TH ST & MA	ESE 1/8 - 1/4 (0.154 mi.)	BG1603	385
CON EDISON EPA ID: NYP004526513	1110 6TH AVE FRONT O	NNE 1/8 - 1/4 (0.154 mi.)	AX1605	385
CONSOLIDATED EDISON EPA ID: NYP000928077	40 EAST 41ST STREET	E 1/8 - 1/4 (0.154 mi.)	BB1606	386
CONSOLIDATED EDISON EPA ID: NYP004124244	V4012-301 MADISON AV	ENE 1/8 - 1/4 (0.157 mi.)	BB1618	388
CON EDISON MANHOLE:	***301 MADISON AVE & E***	***ENE 1/8 - 1/4 (0.157 mi.)***	***BB1619***	***388***

EPA ID: NYP004200655				
CON EDISON EPA ID: NYP004813875 EPA ID: NYP004606497	40 E 40TH ST	E 1/8 - 1/4 (0.158 mi.)	BB1623	389
CONSOLIDATED EDISON EPA ID: NYP004200663	***301 MADISON AVE & E***	***ENE 1/8 - 1/4 (0.161 mi.)***	***BB1633***	***392***
CON EDISON SERVICE B EPA ID: NYP004257804	***508 5TH AVE***	***NE 1/8 - 1/4 (0.162 mi.)***	***BA1643***	***394***
CON EDISON EPA ID: NYP004612057 EPA ID: NYP004721809	40 E 38 ST	ESE 1/8 - 1/4 (0.164 mi.)	BG1647	395
CON EDISON SERVICE B EPA ID: NYP004267985	***308 MADISON AVE***	***ENE 1/8 - 1/4 (0.165 mi.)***	***BJ1658***	***398***
CON EDISON - MANHOLE EPA ID: NYP005114590	303 MADISON AVE	ENE 1/8 - 1/4 (0.167 mi.)	BJ1678	403
CON EDISON AT 1114 T EPA ID: NYR000081257	***1114 6TH AVE - BASEM***	***NNE 1/8 - 1/4 (0.167 mi.)***	***AX1680***	***403***
V6429 EPA ID: NYP004047296	***42 EAST 42ND STREET***	***ENE 1/8 - 1/4 (0.167 mi.)***	***BJ1684***	***404***
CON EDISON SERVICE B EPA ID: NYP004267993	***310 MADISON AVE***	***ENE 1/8 - 1/4 (0.167 mi.)***	***BJ1686***	***405***
CON EDISON EPA ID: NYP004616462	***310 MADISON AVE***	***ENE 1/8 - 1/4 (0.167 mi.)***	***BJ1687***	***405***
CON EDISON SERVICE B EPA ID: NYP004266607	***31 E 37TH ST***	***ESE 1/8 - 1/4 (0.168 mi.)***	***BG1698***	***408***
CON EDISON EPA ID: NYP004747366	90 PARK AVE & 40TH S	E 1/8 - 1/4 (0.170 mi.)	BF1719	413
CON EDISON EPA ID: NYP004613378	1123 6 AVE	NNE 1/8 - 1/4 (0.173 mi.)	BR1740	418
CON EDISON - VAULT V EPA ID: NYP004905285	18 W 43 ST	NE 1/8 - 1/4 (0.174 mi.)	BA1751	421
CON EDISON MANHOLE: EPA ID: NYP004273686	***38-68 W 43RD ST FRON***	***NNE 1/8 - 1/4 (0.175 mi.)***	***BU1765***	***424***
ISRAEL DISCOUNT BANK EPA ID: NYD982175960	***511 5TH AVE***	***NE 1/8 - 1/4 (0.176 mi.)***	***BL1770***	***425***
CONSOLIDATED EDISON EPA ID: NYP004111902	511 5TH AVE V8770	NE 1/8 - 1/4 (0.176 mi.)	BL1771	425
CON EDISON EPA ID: NYP004205993	***136 W 43RD ST & 7TH***	***NNE 1/8 - 1/4 (0.178 mi.)***	***BR1785***	***428***
CON EDISON MANHOLE 5 EPA ID: NYP004242228	***30 PARK AVE***	***SE 1/8 - 1/4 (0.180 mi.)***	***BX1811***	***434***
CON EDISON EPA ID: NYP004613501	6 AVE & 43 ST	NNE 1/8 - 1/4 (0.181 mi.)	BR1830	438
CON EDISON EPA ID: NYP004511556	83 E 40TH ST	E 1/8 - 1/4 (0.182 mi.)	BF1833	439
CON EDISON EPA ID: NYP004767505	307 MADISON AVE	ENE 1/8 - 1/4 (0.183 mi.)	BJ1842	441
CON EDISION - MH3381	***43RD ST & 5TH AVE 43***	***NE 1/8 - 1/4 (0.183 mi.)***	***BL1845***	***441***

EPA ID: NYP004074480				
CON EDISON EPA ID: NYP004790960	W 43 ST & 5TH AVE	NE 1/8 - 1/4 (0.183 mi.)	BL1850	442
CON EDISON EPA ID: NYP004798831	W 43RD ST & 5TH AVE	NE 1/8 - 1/4 (0.183 mi.)	BL1855	443
CON EDISON SERVICE B EPA ID: NYP004425211	***54 PARK AVE***	***ESE 1/8 - 1/4 (0.184 mi.)***	***BG1864***	***445***
CON EDISON EPA ID: NYP004612065	60 PARK AV	ESE 1/8 - 1/4 (0.184 mi.)	BG1866	446
CON EDISON EPA ID: NYP004527792	60-62 W PARK AVE & 3	ESE 1/8 - 1/4 (0.184 mi.)	BG1867	446
CON EDISON EPA ID: NYP004858868	E 42ND ST & MADISON	ENE 1/8 - 1/4 (0.185 mi.)	BJ1871	447
CON EDISON EPA ID: NYP004619193	316 MADISON AVE	ENE 1/8 - 1/4 (0.187 mi.)	BJ1900	453
CON EDISON - VAULT 2 EPA ID: NYP004901169	31 W 43RD	NE 1/8 - 1/4 (0.188 mi.)	BU1907	454
CON EDISON MANHOLE: EPA ID: NYP004257812	***31 W 43RD ST***	***NE 1/8 - 1/4 (0.188 mi.)***	***BU1908***	***455***
CON EDISON SERVICE B EPA ID: NYP004380101	***106 W 43RD ST FRONT***	***N 1/8 - 1/4 (0.188 mi.)***	***BH1912***	***456***
CON EDISON EPA ID: NYP004638946	41 W 43 ST	NNE 1/8 - 1/4 (0.188 mi.)	BU1913	456
CON EDISON EPA ID: NYP004796413	5 W 43RD ST	NE 1/8 - 1/4 (0.188 mi.)	BL1917	457
CON-ED - V554 EPA ID: NYP004036158	***60 E 41ST ST***	***E 1/8 - 1/4 (0.190 mi.)***	***BZ1940***	***462***
CON EDISION - V 2761 EPA ID: NYP004092441	***60 E 41 ST 60 E 41 S***	***E 1/8 - 1/4 (0.190 mi.)***	***BZ1941***	***462***
CON EDISON EPA ID: NYP004790424	103 W 43RD ST VAULT8	NNE 1/8 - 1/4 (0.191 mi.)	BR1947	463
CON EDISON EPA ID: NYP004790432	103 W 43RD ST VAULT8	NNE 1/8 - 1/4 (0.191 mi.)	BR1950	464
CON EDISON EPA ID: NYP004790416	103 W 43RD ST VAULT8	NNE 1/8 - 1/4 (0.191 mi.)	BR1951	464
CON EDISON SILO: 838 EPA ID: NYP004258158	***47 W 43RD ST W OF 5T***	***NNE 1/8 - 1/4 (0.191 mi.)***	***BU1961***	***467***
CONSOLIDATED EDISON EPA ID: NYP004256004	520 5TH AVE	NE 1/8 - 1/4 (0.192 mi.)	CB1966	468
CON EDISON VAULT: 10 EPA ID: NYP004359162	***1 E 43RD ST FRONT OF***	***NE 1/8 - 1/4 (0.193 mi.)***	***BL1968***	***468***
CON EDISION - V2768 EPA ID: NYP004070637	***1 E.43 ST. 1 E.43 ST***	***NE 1/8 - 1/4 (0.193 mi.)***	***BL1969***	***468***
CON EDISON VAULT: 27 EPA ID: NYP004359154	***1 E 43RD ST FRONT OF***	***NE 1/8 - 1/4 (0.193 mi.)***	***BL1970***	***469***
CON EDISON VAULT: 37	***1 E 43RD ST FRONT OF***	***NE 1/8 - 1/4 (0.193 mi.)***	***BL1971***	***469***

EPA ID: NYP004359170				
CON EDISON VAULT: 26 EPA ID: NYP004359196	***1 E 43RD ST FRONT OF***	***NE 1/8 - 1/4 (0.193 mi.)***	***BL1972***	***469***
CON EDISON EPA ID: NYP004620589	1131 6 AVE	NNE 1/8 - 1/4 (0.193 mi.)	BR1982	472
EMIGRANT BANK EPA ID: NYR000153114 EPA ID: NYP004792818	***6 E 43RD ST***	***ENE 1/8 - 1/4 (0.195 mi.)***	***BL1999***	***475***
CON EDISON EPA ID: NYP004552352	100 PARK AVE VAULT 5	E 1/8 - 1/4 (0.198 mi.)	BZ2025	481
CON EDISON VAULT: 27 EPA ID: NYP004356515	***100 PARK AVE***	***E 1/8 - 1/4 (0.198 mi.)***	***BZ2027***	***482***
CON EDISON EPA ID: NYP004552345	100 PARK AVE VAULT 2	E 1/8 - 1/4 (0.198 mi.)	BZ2028	482
CON EDISON - TRANSFO EPA ID: NYP004198461	***100 PARK AVE (40TH S***	***E 1/8 - 1/4 (0.198 mi.)***	***BZ2029***	***482***
CON EDISON SERVICE B EPA ID: NYP004267902	***12 E 43RD ST***	***ENE 1/8 - 1/4 (0.199 mi.)***	***BL2031***	***483***
330 MADISON COMPANY EPA ID: NY0000884569	***330 MADISON AVE***	***ENE 1/8 - 1/4 (0.199 mi.)***	***CG2039***	***485***
ANN TAYLOR #0599 EPA ID: NYR000156877	***330 MADISON AVE***	***ENE 1/8 - 1/4 (0.199 mi.)***	***CG2042***	***485***
CON EDISON EPA ID: NYP004214862	***E 36TH ST & PARK AVE***	***SE 1/8 - 1/4 (0.199 mi.)***	***BX2045***	***486***
CON EDISON SERVICE B EPA ID: NYP004266573	***E 37TH ST & PARK AVE***	***ESE 1/8 - 1/4 (0.199 mi.)***	***CC2046***	***486***
CON EDISON EPA ID: NYP004161428	***E 36TH ST & PARK AVE***	***SE 1/8 - 1/4 (0.199 mi.)***	***BX2047***	***487***
CONSOLIDATED EDISON EPA ID: NYP004154860	PARK AVE & E 39TH ST	ESE 1/8 - 1/4 (0.200 mi.)	CC2054	488
CONSOLIDATED EDISON EPA ID: NYP000929141	16 E 43 ST	ENE 1/8 - 1/4 (0.202 mi.)	CG2064	490
CON EDISON EPA ID: NYP004755062	16 E 43 ST	ENE 1/8 - 1/4 (0.202 mi.)	CG2066	491
CON EDISON EPA ID: NYP004268116	***16 E 43RD ST***	***ENE 1/8 - 1/4 (0.202 mi.)***	***CG2067***	***491***
1120 AVENUE OF THE A EPA ID: NYR000096719	***1120 AVE OF THE AMER***	***NNE 1/8 - 1/4 (0.203 mi.)***	***BR2076***	***493***
VAN DORAN REALTY COR EPA ID: NYD987038494	***1133 6TH AVE***	***NNE 1/8 - 1/4 (0.203 mi.)***	***BR2077***	***493***
CON EDISON SERVICE B EPA ID: NYP004318572	***110 PARK AVE FRONT O***	***E 1/8 - 1/4 (0.205 mi.)***	***BZ2081***	***494***
521 FIFTH AVENUE PRO EPA ID: NYD980772529	521 5TH AVE	NE 1/8 - 1/4 (0.205 mi.)	BL2087	496
ONE VANDERBILT OWNER EPA ID: NYR000226753	317 MADISON AVE	ENE 1/8 - 1/4 (0.209 mi.)	CG2129	506
CON EDISON	***522 5TH AVE***	***NE 1/8 - 1/4 (0.213 mi.)***	***CB2154***	***512***

EPA ID: NYP004172490				
CONSOLIDATED EDISON EPA ID: NYP004256285	12 W 44TH ST	NE 1/8 - 1/4 (0.214 mi.)	CB2162	514
PENN CLUB EPA ID: NYD986885937	***30 W 44TH ST***	***NE 1/8 - 1/4 (0.214 mi.)***	***BU2163***	***514***
CON EDISON SERVICE B EPA ID: NYP004257820	***36 W 44TH ST***	***NNE 1/8 - 1/4 (0.214 mi.)***	***BU2168***	***515***
V1531 EPA ID: NYP004046314	***101 E39 STREET***	***E 1/8 - 1/4 (0.214 mi.)***	***CN2170***	***516***
CON EDISON EPA ID: NYP004574737	101 E 39TH ST	E 1/8 - 1/4 (0.215 mi.)	CN2171	516
CON EDISON EPA ID: NYP004607925	101 E 39 ST	E 1/8 - 1/4 (0.215 mi.)	CN2172	516
CON EDISION - V3701 EPA ID: NYP004071890	***101 EAST 39 ST 101 E***	***E 1/8 - 1/4 (0.215 mi.)***	***CN2173***	***516***
CON EDISON - VAULT 1 EPA ID: NYP004136065	***101 E 39 ST***	***E 1/8 - 1/4 (0.215 mi.)***	***CN2174***	***517***
CON ED - V 0011 EPA ID: NYP004005450	***101 E 39 ST***	***E 1/8 - 1/4 (0.215 mi.)***	***CN2175***	***517***
CONSOLIDATED EDISON EPA ID: NYP004137105	101 E 39TH ST V1531	E 1/8 - 1/4 (0.215 mi.)	CN2177	517
CON EDISON EPA ID: NYP004788873	48 W 44TH ST	NNE 1/8 - 1/4 (0.217 mi.)	BU2207	524
CON EDISON EPA ID: NYP004767455	50 W 44TH ST VAULT14	NNE 1/8 - 1/4 (0.217 mi.)	BU2211	525
CON EDISON EPA ID: NYP004767430	50 W 44TH ST VAULT16	NNE 1/8 - 1/4 (0.217 mi.)	BU2215	526
CON EDISON EPA ID: NYP004767448	50 W 44TH ST VAULT36	NNE 1/8 - 1/4 (0.217 mi.)	BU2217	526
CON EDISON SERVICE B EPA ID: NYP004266235	***71 PARK AVE***	***ESE 1/8 - 1/4 (0.217 mi.)***	***CC2219***	***526***
CONSOLIDATED EDISON EPA ID: NYP004255998	527 5TH AVE	NE 1/8 - 1/4 (0.217 mi.)	CB2220	527
CON EDISON SERVICE B EPA ID: NYP004266227	***59 PARK AVE***	***ESE 1/8 - 1/4 (0.218 mi.)***	***CC2225***	***528***
CONSOLIDATED EDISON EPA ID: NYP004103149	PARK AVE & E 41 ST V	E 1/8 - 1/4 (0.219 mi.)	BZ2240	531
CONSOLIDATED EDISON EPA ID: NYP004152344	E.41 ST AND PARK AV	E 1/8 - 1/4 (0.219 mi.)	BZ2241	531
CONSOLIDATED EDISON EPA ID: NYP004151890	PARK AVE & 41ST ST	E 1/8 - 1/4 (0.219 mi.)	BZ2242	532
SANYO CORPORATION OF EPA ID: NYR000098145	***529 5TH AVE***	***NE 1/8 - 1/4 (0.220 mi.)***	***CB2243***	***532***
CON ED - V 3957 EPA ID: NYP004005419	***102 E 36 ST***	***SE 1/8 - 1/4 (0.221 mi.)***	***BX2253***	***534***
CON EDISON - VAULT V	***118 - 132 PARK AVE.***	***E 1/8 - 1/4 (0.221 mi.)***	***CJ2263***	***536***

EPA ID: NYP004136644				
CONSOLIDATED EDISON EPA ID: NYP004256103	2 E 44TH ST	NE 1/8 - 1/4 (0.223 mi.)	CB2277	539
CON EDISON - OTH 475 EPA ID: NYP004111241	***2-4 EAST 44TH STREET***	***NE 1/8 - 1/4 (0.223 mi.)***	***CB2278***	***540***
NALCO WATER AT BLOOM EPA ID: NYR000239004	120 PARK AVE	E 1/8 - 1/4 (0.224 mi.)	CJ2289	542
CON EDISON SERVICE B EPA ID: NYP004266243	***99 PARK AVE***	***E 1/8 - 1/4 (0.226 mi.)***	***CN2317***	***548***
ROBECO INC EPA ID: NYD002535888	***99 PARK AVE 17TH FLO***	***E 1/8 - 1/4 (0.226 mi.)***	***CN2318***	***549***
CONSOLIDATED EDISON EPA ID: NYP004256111	2 W 44TH ST	NE 1/8 - 1/4 (0.227 mi.)	CB2332	552
CON EDISON EPA ID: NYP005020698	2 W 44TH ST	NE 1/8 - 1/4 (0.227 mi.)	CB2334	553
CON EDISON MANHOLE: EPA ID: NYP004259081	***W 44 ST & 6TH***	***NNE 1/8 - 1/4 (0.228 mi.)***	***CV2340***	***554***
CON EDISON EPA ID: NYP004858017	44TH ST & 6TH AVE	NNE 1/8 - 1/4 (0.228 mi.)	CV2342	555
CONSOLIDATED EDISON EPA ID: NYP004253563	WEST 44TH ST. & 6TH	NNE 1/8 - 1/4 (0.228 mi.)	CV2344	555
BPGL HOLDINGS LLC EPA ID: NYR000192542	***1140 6TH AVE***	***NNE 1/8 - 1/4 (0.229 mi.)***	***CV2355***	***558***
CON EDISON EPA ID: NYP004205241	***19 W 44TH ST & MADIS***	***NE 1/8 - 1/4 (0.230 mi.)***	***CX2365***	***560***
CON EDISON EPA ID: NYP004740098 EPA ID: NYP004762332	19 W 44TH ST	NE 1/8 - 1/4 (0.230 mi.)	CX2366	560
CON EDISON EPA ID: NYP004772182	77 W 44TH ST VAULT63	NNE 1/8 - 1/4 (0.232 mi.)	CV2400	568
CON EDISON EPA ID: NYP004907368 EPA ID: NYP004772174	77 W 44TH ST VAULT16	NNE 1/8 - 1/4 (0.232 mi.)	CV2401	568
CON EDISON SERVICE B EPA ID: NYP004266250	***102 E 40TH ST***	***E 1/8 - 1/4 (0.232 mi.)***	***CN2403***	***569***
CONSOLIDATED EDISON EPA ID: NYP004255121	10 E 44TH ST	ENE 1/8 - 1/4 (0.234 mi.)	CY2411	571
CON EDISON EPA ID: NYP004438461	105 E 35TH ST	SE 1/8 - 1/4 (0.234 mi.)	CO2418	572
CONSOLIDATED EDISON EPA ID: NYP004256152	1 W 44TH ST	NE 1/8 - 1/4 (0.234 mi.)	CB2420	573
CON EDISON EPA ID: NYP004740460	107 E 36TH ST	SE 1/8 - 1/4 (0.234 mi.)	CP2425	574
CON EDISON MANHOLE: EPA ID: NYP004257838	***17 W 44TH ST***	***NE 1/8 - 1/4 (0.236 mi.)***	***CX2438***	***576***
CONSOLIDATED EDISON EPA ID: NYP004256269	41 W 44TH ST	NNE 1/8 - 1/4 (0.236 mi.)	CX2441	577
CONSOLIDATED EDISON	33 W 44TH ST	NE 1/8 - 1/4 (0.236 mi.)	CX2442	577

EPA ID: NYP004256277				
CON EDISON SERVICE B EPA ID: NYP004464772	***123-25 PARK AVE & 72***	***E 1/8 - 1/4 (0.236 mi.)***	***CZ2444***	***578***
CON EDISON SERVICE B EPA ID: NYP004318549	***123 PARK AVE FRONT O***	***E 1/8 - 1/4 (0.236 mi.)***	***CZ2445***	***578***
CON EDISON EPA ID: NYP004568069	67 W 44TH ST	NNE 1/8 - 1/4 (0.236 mi.)	CV2447	579
CONSOLIDATED EDISON EPA ID: NYP004253795	F/O 104 EAST 37TH ST	ESE 1/8 - 1/4 (0.236 mi.)	CP2453	580
MTA PID STAIRCASE IN EPA ID: NYR000094425	***125 PARK AVE***	***E 1/8 - 1/4 (0.237 mi.)***	***CZ2464***	***582***
CON EDISON EPA ID: NYP004515672	107 E 37TH ST	ESE 1/8 - 1/4 (0.238 mi.)	CP2470	584
CON EDISON - VAULT V EPA ID: NYP004983969	19 W 44 ST	NE 1/8 - 1/4 (0.239 mi.)	CX2485	588
CONSOLIDATED EDISON EPA ID: NYP004256160	27 W 44 ST	NE 1/8 - 1/4 (0.239 mi.)	CX2486	588
CON EDISON - VAULT V EPA ID: NYP004995633	59 WEST 44TH ST	NNE 1/8 - 1/4 (0.239 mi.)	CV2487	589
CON EDISON SERVICE B EPA ID: NYP004423885	***109 E 36TH ST***	***SE 1/8 - 1/4 (0.239 mi.)***	***CP2492***	***590***
CON EDISON EPA ID: NYP004782603	109-111 E 36TH ST &	SE 1/8 - 1/4 (0.239 mi.)	CP2493	590
CON EDISON SERVICE B EPA ID: NYP004318556	***131 PARK AVE FRONT O***	***E 1/8 - 1/4 (0.242 mi.)***	***CZ2530***	***598***
CON EDISON SERVICE B EPA ID: NYP004263083	***110 E 35TH ST***	***SE 1/8 - 1/4 (0.242 mi.)***	***CO2533***	***599***
CON EDISON EPA ID: NYP004619086	1146 6 AVE	NNE 1/8 - 1/4 (0.245 mi.)	CV2555	604
CON EDISON EPA ID: NYP004620761	1147 6 AVE	NNE 1/8 - 1/4 (0.245 mi.)	CV2568	607
CONSOLIDATED EDISON EPA ID: NYP004152237	101 PARK AVE MH7993	E 1/8 - 1/4 (0.249 mi.)	CZ2589	611

Lower Elevation	**Address**	**Direction / Distance**	**Map ID**	**Page**
CON EDISON SERVICE B EPA ID: NYP004258653	***79 W 38TH ST***	***0 - 1/8 (0.000 mi.)***	***A29***	***15***
CONSOLIDATED EDISON EPA ID: NYP004100681	65 W 38 ST V4392	0 - 1/8 (0.000 mi.)	A41	18
CON EDISON SERVICE B EPA ID: NYP004265625	***69 W 38TH ST OPPOSIT***	***0 - 1/8 (0.000 mi.)***	***A46***	***19***
CON EDISON SERVICE B EPA ID: NYP004258257	***65 W 37TH ST***	***0 - 1/8 (0.000 mi.)***	***E109***	***35***
WEPRA CO INC EPA ID: NYD042773481	***49 W 37TH ST FLOOR 1***	***0 - 1/8 (0.000 mi.)***	***E115***	***36***
CON EDISON SERVICE B	***64 W 37TH ST***	***0 - 1/8 (0.000 mi.)***	***E144***	***43***

EPA ID: NYP004258240				
CON EDISON SERVICE B EPA ID: NYP004263604	***65 W 36TH ST***	***0 - 1/8 (0.000 mi.)***	***H171***	***50***
CON EDISON SERVICE B EPA ID: NYP004264362	***61 W 36TH ST E OF 7T***	***0 - 1/8 (0.000 mi.)***	***H177***	***52***
CON EDISON SERVICE B EPA ID: NYP004239859	***72 W 36TH ST***	***0 - 1/8 (0.000 mi.)***	***H187***	***54***
CON EDISON EPA ID: NYP004835209	59 W 36TH ST	0 - 1/8 (0.000 mi.)	G198	57
CON EDISON EPA ID: NYP004768776	63 W 35TH ST	0 - 1/8 (0.000 mi.)	H207	59
CON EDISON SERVICE B EPA ID: NYP004263570	***35 W 36TH ST***	***0 - 1/8 (0.000 mi.)***	***G209***	***59***
P B F INC EPA ID: NYD980765523	***35 W 36TH ST 5TH FL***	***0 - 1/8 (0.000 mi.)***	***G217***	***61***
CON EDISION - VS1170 EPA ID: NYP004079117	***56 W.36 ST. 56 W.36***	***0 - 1/8 (0.000 mi.)***	***H225***	***64***
CON EDISON EPA ID: NYP004758959	48 W 36TH ST	0 - 1/8 (0.000 mi.)	I228	64
CON EDISON EPA ID: NYP004800611	64 W 36TH ST	0 - 1/8 (0.000 mi.)	H237	66
CON EDISON EPA ID: NYP004807954	56 W 36TH ST	0 - 1/8 (0.000 mi.)	H246	68
CONSOLIDATED EDISON EPA ID: NYP004105524	52 W 36 ST VS1170	0 - 1/8 (0.000 mi.)	H251	69
ADDS CO THE EPA ID: NYD986961589	***30 W 36TH ST***	***0 - 1/8 (0.000 mi.)***	***I253***	***69***
CON EDISON SERVICE B EPA ID: NYP004263596	***55 W 35TH ST***	***0 - 1/8 (0.000 mi.)***	***K262***	***71***
CON EDISON - SERVICE EPA ID: NYP004292389	***33 W 35TH ST***	***0 - 1/8 (0.000 mi.)***	***I264***	***72***
CON EDISON MANHOLE 6 EPA ID: NYP004247197	***49 W 35TH ST***	***0 - 1/8 (0.000 mi.)***	***K266***	***72***
CON ED - V 8983 EPA ID: NYP004003638	***35 W 35 ST***	***0 - 1/8 (0.000 mi.)***	***I267***	***73***
CON EDISON MANHOLE 6 EPA ID: NYP004250106	***43 W 35TH ST***	***0 - 1/8 (0.000 mi.)***	***I271***	***73***
CON EDISON SERVICE B EPA ID: NYP004264032	***36 W 36TH ST E OF 7T***	***0 - 1/8 (0.000 mi.)***	***I272***	***74***
CON EDISON SERVICE B EPA ID: NYP004456497	***59 W 35TH ST***	***0 - 1/8 (0.000 mi.)***	***K280***	***75***
AUSTIN KNIGHT INC EPA ID: NYR000021675	***29 W 35TH ST***	***0 - 1/8 (0.000 mi.)***	***I284***	***76***
JULIUS YOUNG CO EPA ID: NYR000017889	***29 W 35TH ST - 12TH***	***0 - 1/8 (0.000 mi.)***	***I287***	***77***
CON EDISON MANHOLE:	***9 W 35TH ST***	***0 - 1/8 (0.000 mi.)***	***L290***	***78***

EPA ID: NYP004292397				
CON EDISON SERVICE B EPA ID: NYP004292371	***19 W 35TH ST***	***0 - 1/8 (0.000 mi.)***	***I291***	***78***
CON EDISON SERVICE B EPA ID: NYP004263976	***13 W 35TH E OF 7TH A***	***0 - 1/8 (0.000 mi.)***	***L297***	***80***
CON EDISON SERVICE B EPA ID: NYP004292363	***25 W 35TH ST***	***0 - 1/8 (0.000 mi.)***	***I298***	***80***
CON EDISON SERVICE B EPA ID: NYP004258026	***1026 6TH AVE***	***N 0 - 1/8 (0.002 mi.)***	***A313***	***83***
CON EDISON EPA ID: NYP004748356	1025 6TH AVE & 38TH	N 0 - 1/8 (0.003 mi.)	A316	84
CON EDISON SERVICE B EPA ID: NYP004258018	***1024 6TH AVE***	***N 0 - 1/8 (0.003 mi.)***	***A318***	***84***
CON EDISON SERVICE B EPA ID: NYP004258034	***1016 6TH AVE***	***NNW 0 - 1/8 (0.003 mi.)***	***E320***	***85***
CON EDISON MANHOLE 6 EPA ID: NYP004250049	***74 W 35TH ST***	***SW 0 - 1/8 (0.003 mi.)***	***K322***	***86***
CON EDISON SERVICE B EPA ID: NYP004258042	***1012 6TH AVE***	***NNW 0 - 1/8 (0.003 mi.)***	***E323***	***86***
CONSOLIDATED EDISON EPA ID: NYP004156568	66 WEST 35TH STREET	SW 0 - 1/8 (0.003 mi.)	K325	86
CON EDISON - MANHOLE EPA ID: NYP004197554	***F/O 66-74 W. 35 ST***	***SW 0 - 1/8 (0.003 mi.)***	***K327***	***87***
CON ED EPA ID: NYP004828382 EPA ID: NYP004848919 EPA ID: NYP004848927 EPA ID: NYP004848992	66 W 35TH ST	SW 0 - 1/8 (0.003 mi.)	K328	87
CONSOLIDATED EDISON EPA ID: NYP004156576 EPA ID: NYP004156592	66-76 WEST 35TH STRE	SW 0 - 1/8 (0.003 mi.)	K330	88
CONSOLIDATED EDISON EPA ID: NYP004156584	66 W 35 STREET	SW 0 - 1/8 (0.003 mi.)	K331	88
CON EDISON SERVICE B EPA ID: NYP004258232	***1006 6TH AVE***	***NW 0 - 1/8 (0.004 mi.)***	***E332***	***88***
CON EDISON EPA ID: NYP004849026 EPA ID: NYP004768156	64 W 35TH ST	SW 0 - 1/8 (0.004 mi.)	K337	89
CON EDISON EPA ID: NYP004612248	76 W 35 ST	WSW 0 - 1/8 (0.004 mi.)	N341	90
CON EDISON SERVICE B EPA ID: NYP004258224	***1000 6TH AVE***	***NW 0 - 1/8 (0.004 mi.)***	***E342***	***90***
CON EDISON SERVICE B EPA ID: NYP004264081	***986 6TH AVE N OF 36T***	***W 0 - 1/8 (0.004 mi.)***	***H353***	***93***
CON EDISON EPA ID: NYP004687059	46 W 35 ST	SSW 0 - 1/8 (0.004 mi.)	K355	94
CON EDISION - V2288	***46 WEST 35 ST. 46 WE***	***SSW 0 - 1/8 (0.004 mi.)***	***K356***	***94***

EPA ID: NYP004073326				
CON ED V 5133 EPA ID: NYP004012704	***46 W 35 ST***	***SSW 0 - 1/8 (0.004 mi.)***	***K357***	***94***
CON EDISON SERVICE B EPA ID: NYP004263802	***44 W 35TH ST E OF 6T***	***SSW 0 - 1/8 (0.005 mi.)***	***K359***	***95***
CON EDISON SERVICE B EPA ID: NYP004263869	***964 6TH N OF W 35TH***	***WSW 0 - 1/8 (0.005 mi.)***	***N362***	***95***
CON EDISON SERVICE B EPA ID: NYP004263422	***18 W 35TH ST***	***S 0 - 1/8 (0.005 mi.)***	***L372***	***98***
CON EDISON EPA ID: NYP004274684	WEST 38TH ST & 6TH A	NNW 0 - 1/8 (0.007 mi.)	E392	102
CON EDISON MANHOLE: EPA ID: NYP004258265	***W 37TH ST & 6TH AVE***	***NW 0 - 1/8 (0.007 mi.)***	***E399***	***104***
CON EDISON SERVICE B EPA ID: NYP004258133	***W 38TH ST & 6TH AVE***	***NNW 0 - 1/8 (0.007 mi.)***	***E400***	***104***
CON EDISON EPA ID: NYP004855488	6TH AVE & W 37TH ST	NW 0 - 1/8 (0.008 mi.)	E408	106
CON EDISON EPA ID: NYP004212833	***33 W 37TH ST & 6TH A***	***NW 0 - 1/8 (0.008 mi.)***	***E411***	***107***
CON ED - MH 46611 EPA ID: NYP004012647	***W 37TH ST & 6TH AVE***	***NW 0 - 1/8 (0.008 mi.)***	***E413***	***107***
CON EDISON EPA ID: NYP004787073	6TH AVE & W 35TH ST	WSW 0 - 1/8 (0.009 mi.)	N422	109
CON EDISON SERVICE B EPA ID: NYP004258059	***1011 6TH AVE***	***NNW 0 - 1/8 (0.010 mi.)***	***E446***	***115***
CON EDISON VAULT: 14 EPA ID: NYP004363388	***1001 6TH AVE***	***NW 0 - 1/8 (0.011 mi.)***	***E454***	***117***
CON EDISON VAULT: 59 EPA ID: NYP004363321	***1001 6TH AVE***	***NW 0 - 1/8 (0.011 mi.)***	***E455***	***117***
CON EDISON SERVICE B EPA ID: NYP004264016	***969 6TH AVE N OF 35T***	***WSW 0 - 1/8 (0.012 mi.)***	***N459***	***118***
CON EDISON MANHOLE: EPA ID: NYP004265013	***961 6TH AVE***	***WSW 0 - 1/8 (0.012 mi.)***	***N462***	***119***
CUNY GRADUATE CENTER EPA ID: NYR000025924	***365 5TH AVE - BASEME***	***SSE 0 - 1/8 (0.023 mi.)***	***Q555***	***140***
B ALTMAN REALTY CORP EPA ID: NYD987005923	***365 FIFTH AVE***	***SSE 0 - 1/8 (0.023 mi.)***	***Q556***	***140***
CON EDISON - VAULT 4 EPA ID: NYP004874620	362 5TH AVE	SSE 0 - 1/8 (0.026 mi.)	L566	143
CON EDISON SERVICE B EPA ID: NYP004394573	***104 W 39TH ST***	***NNW 0 - 1/8 (0.029 mi.)***	***S574***	***145***
HELMSLEY SPEAR EPA ID: NYD986954386	***1350 BROADWAY***	***W 0 - 1/8 (0.034 mi.)***	***N583***	***147***
CVS PHARMACY #11237 EPA ID: NYR000242537	358 5TH AVE	SSE 0 - 1/8 (0.036 mi.)	Q586	147
CON EDISON SERVICE B	***1328 E BROADWAY***	***WSW 0 - 1/8 (0.037 mi.)***	***N604***	***151***

EPA ID: NYP004375267				
VICTORIAS SECRET EPA ID: NYR000088435	***1328 BROADWAY***	***WSW 0 - 1/8 (0.037 mi.)***	***N605***	***151***
CON EDISON SERVICE B EPA ID: NYP004386082	***104-02 W 38TH ST & B***	***NW 0 - 1/8 (0.039 mi.)***	***E608***	***152***
CONSOLIDATED EDISON EPA ID: NYP004172997	35TH & BROADWAY	WSW 0 - 1/8 (0.039 mi.)	N612	153
CON EDISON EPA ID: NYP004612222	35 ST & BROADWAY	WSW 0 - 1/8 (0.039 mi.)	N613	153
CON EDISON EPA ID: NYP004807087	W 35TH ST & BROADWAY	WSW 0 - 1/8 (0.039 mi.)	N615	154
CON EDISON EPA ID: NYP004791653	43 W 34TH ST	SW 0 - 1/8 (0.040 mi.)	U621	155
UNIQLO EPA ID: NYR000197137	***31 W 34TH ST***	***SSW 0 - 1/8 (0.040 mi.)***	***R622***	***155***
CON EDISON SERVICE B EPA ID: NYP004263786	***31 W 34TH ST E OF 6T***	***SSW 0 - 1/8 (0.040 mi.)***	***R623***	***156***
7 WEST 34TH STREET B EPA ID: NYD986983138	***7 W 34TH ST***	***S 0 - 1/8 (0.041 mi.)***	***R630***	***157***
CON EDISON MANHOLE: EPA ID: NYP004441812	***1 W 34TH ST***	***S 0 - 1/8 (0.042 mi.)***	***Q636***	***158***
CON EDISON SERVICE B EPA ID: NYP004263794	***45 W 34TH ST E OF 6T***	***SW 0 - 1/8 (0.043 mi.)***	***U640***	***159***
CON EDISON EPA ID: NYP004791687	47 W 34TH ST	SW 0 - 1/8 (0.043 mi.)	U642	160
CON EDISON SERVICE B EPA ID: NYP004263612	***39 W 34TH ST***	***SSW 0 - 1/8 (0.043 mi.)***	***U646***	***160***
CON EDISON EPA ID: NYP004161576	***27 W 34TH ST***	***SSW 0 - 1/8 (0.044 mi.)***	***R648***	***161***
CON EDISON EPA ID: NYP004263661	27 W 34TH ST	SSW 0 - 1/8 (0.044 mi.)	R649	161
CON EDISON SERVICE B EPA ID: NYP004263638	***27 W 34TH ST***	***SSW 0 - 1/8 (0.044 mi.)***	***R651***	***162***
CON ED - V 0721 EPA ID: NYP004004222	***106 W 38 ST***	***NW 0 - 1/8 (0.045 mi.)***	***E654***	***162***
CON EDISON VAULT: V3 EPA ID: NYP005240312	101 W 36TH ST	W 0 - 1/8 (0.046 mi.)	W664	164
CONSOLIDATED EDISON EPA ID: NYP004100582	120 W 39TH ST	NNW 0 - 1/8 (0.049 mi.)	S675	167
CON EDISON - VAULT V EPA ID: NYP005079031	120 W 39TH ST	NNW 0 - 1/8 (0.049 mi.)	S676	167
CON EDISON EPA ID: NYP004681912	111 W 38TH ST	NNW 0 - 1/8 (0.050 mi.)	S687	170
CON EDISON - VAULT V EPA ID: NYP004923932	111 W 38 ST	NNW 0 - 1/8 (0.050 mi.)	S688	170
CON EDISON	FO 111 W 38TH ST	NNW 0 - 1/8 (0.050 mi.)	S690	171

EPA ID: NYP004697298				
CON EDISON SERVICE B EPA ID: NYP004263984	***95 W 35TH E OF 7TH A***	***W 0 - 1/8 (0.055 mi.)***	***W704***	***174***
CON EDISON - VAULT 8 EPA ID: NYP004889121	5TH AVE & W 34TH ST	SSE 0 - 1/8 (0.055 mi.)	Q705	174
VERIZON NEW YORK INC EPA ID: NYP000952069	34 ST & 5 AVE	SSE 0 - 1/8 (0.055 mi.)	Q706	174
CON EDISON - EMPIRE EPA ID: NYD981567001	***34TH ST & 5TH AVE***	***SSE 0 - 1/8 (0.055 mi.)***	***Q709***	***175***
CON EDISON SERVICE B EPA ID: NYP004263646	***W 34TH ST & 5TH AVE***	***SSE 0 - 1/8 (0.056 mi.)***	***Q711***	***175***
CONSOLIDATED EDISON EPA ID: NYP004036141	***132 W 39TH ST***	***NNW 0 - 1/8 (0.056 mi.)***	***S713***	***176***
CON EDISON EPA ID: NYP004614871	BROADWAY & 36TH ST	W 0 - 1/8 (0.056 mi.)	W714	176
CON EDISON VAULT: 35 EPA ID: NYP004410262	***20 W 34TH ST V 3541***	***SSW 0 - 1/8 (0.056 mi.)***	***R716***	***177***
CON EDISON VAULT: 13 EPA ID: NYP004410247	***20 W 34TH ST V 1339***	***SSW 0 - 1/8 (0.056 mi.)***	***R717***	***177***
CON EDISON VAULT: 14 EPA ID: NYP004410254	***20 W 34TH ST V 1462***	***SSW 0 - 1/8 (0.056 mi.)***	***R718***	***177***
CON EDISON - VAULT 3 EPA ID: NYP005005715	20 W 34 ST	SSW 0 - 1/8 (0.056 mi.)	R719	177
CON EDISON VAULT: 15 EPA ID: NYP004410239	***20 W 34TH ST V 155***	***SSW 0 - 1/8 (0.056 mi.)***	***R720***	***178***
MTA NYCT 34TH ST STA EPA ID: NYR000071696	***34TH ST & BROADWAY***	***WSW 0 - 1/8 (0.057 mi.)***	***Y724***	***179***
CON EDISON SERVICE B EPA ID: NYP004264073	***103 W 34TH ST E OF 7***	***WSW 0 - 1/8 (0.058 mi.)***	***Y738***	***182***
CON EDISON VAULT: 35 EPA ID: NYP004435012	***2 W 34TH ST VAULT 35***	***SSE 0 - 1/8 (0.059 mi.)***	***Q740***	***183***
CON EDISON VAULT: 13 EPA ID: NYP004435020	***2 W 34TH ST VAULT 13***	***SSE 0 - 1/8 (0.059 mi.)***	***Q742***	***183***
CON EDISON EPA ID: NYP004856413 EPA ID: NYP004263406	2 E 34TH ST	SSE 0 - 1/8 (0.059 mi.)	Q745	184
CON EDISION - V0610 EPA ID: NYP004079935	***105 W. 34TH ST. 105***	***WSW 0 - 1/8 (0.060 mi.)***	***Y747***	***184***
CON EDISON VAULT: 72 EPA ID: NYP004363487	***105 W 34TH ST***	***WSW 0 - 1/8 (0.060 mi.)***	***Y748***	***184***
CON EDISON VAULT: 83 EPA ID: NYP004363495	***105 W 34TH ST***	***WSW 0 - 1/8 (0.060 mi.)***	***Y750***	***185***
CON EDISON VAULT: 61 EPA ID: NYP004363529	***105 W 34TH ST***	***WSW 0 - 1/8 (0.060 mi.)***	***Y751***	***185***
CONSOLIDATED EDISON EPA ID: NYP004098497	1293 BROADWAY & W 33	WSW 0 - 1/8 (0.061 mi.)	Y752	185
CON EDISON MANHOLE:	***119 W 39TH ST***	***NNW 0 - 1/8 (0.061 mi.)***	***S753***	***186***

EPA ID: NYP004374500				
CON ED - V5998	***101 W 37 ST***	***NW 0 - 1/8 (0.061 mi.)***	***Z754***	***186***
EPA ID: NYP004004446				
4 EAST 34TH STREET	***4 EAST 34TH STREET***	***SSE 0 - 1/8 (0.061 mi.)***	***Q755***	***186***
EPA ID: NYP004856421				
CON EDISON	121 W 39TH ST	NNW 0 - 1/8 (0.061 mi.)	S766	189
EPA ID: NYP004819219				
CON EDISON	46 W 34TH ST	SSW 0 - 1/8 (0.062 mi.)	U771	190
EPA ID: NYP004789293				
EPA ID: NYP004791661				
WBLS-FM TRANSMITTER/	***350 FIFTH AVE***	***SSE 0 - 1/8 (0.062 mi.)***	***Q775***	***191***
EPA ID: NYD986889269				
EPA ID: NYD986939270				
COTY INC	350 5TH AVE 14-19 FL	SSE 0 - 1/8 (0.062 mi.)	Q777	191
EPA ID: NYR000245175				
WNSR-FM	***350 FIFTH AVE RM 820***	***SSE 0 - 1/8 (0.062 mi.)***	***Q778***	***191***
EPA ID: NYD986894251				
WNYW TECHNICAL FACIL	***350 FIFTH AVE RM 821***	***SSE 0 - 1/8 (0.062 mi.)***	***Q779***	***192***
EPA ID: NYD982744351				
CBS INC	350 5TH AVENUE 83RD	SSE 0 - 1/8 (0.062 mi.)	Q780	192
EPA ID: NYP000892943				
WNCN GAF BROADCASTIN	***350 5TH AVE RM 8512***	***SSE 0 - 1/8 (0.062 mi.)***	***Q781***	***192***
EPA ID: NYD986894434				
ABC WPLJ	***350 5TH AVE 85TH FLO***	***SSE 0 - 1/8 (0.062 mi.)***	***Q782***	***193***
EPA ID: NYD980785554				
ALAC INTERNATIONAL I	***350 5TH AVE***	***SSE 0 - 1/8 (0.062 mi.)***	***Q786***	***194***
EPA ID: NYD982742272				
EMPIRE STATE BUILDIN	***350 FIFTH AVE SUITE***	***SSE 0 - 1/8 (0.062 mi.)***	***Q789***	***195***
EPA ID: NYR000193144				
WQXR-FM - INTERSTATE	***350 FIFTH AVE RM 810***	***SSE 0 - 1/8 (0.062 mi.)***	***Q792***	***195***
EPA ID: NYD986898674				
CON EDISON - VAULT V	101 W 35TH ST	W 0 - 1/8 (0.062 mi.)	W797	196
EPA ID: NYP005050570				
CON EDISON SERVICE B	***28 W 34TH ST***	***SSW 0 - 1/8 (0.062 mi.)***	***R800***	***197***
EPA ID: NYP004263547				
CON EDISON SERVICE B	***30 W 34TH ST***	***SSW 0 - 1/8 (0.062 mi.)***	***R802***	***198***
EPA ID: NYP004263554				
CON EDISON	125 W 39TH ST	NNW 0 - 1/8 (0.063 mi.)	S810	200
EPA ID: NYP004797726				
CON EDISON SERVICE B	***36 W 34TH ST***	***SSW 0 - 1/8 (0.065 mi.)***	***U822***	***202***
EPA ID: NYP004263562				
CON EDISON MANHOLE:	***105 W 35TH ST E OF 7***	***W 0 - 1/8 (0.066 mi.)***	***W828***	***204***
EPA ID: NYP004263992				
CON EDISON	F/O 108 WEST 35 ST	W 0 - 1/8 (0.067 mi.)	AB834	205
EPA ID: NYP004649802				
CONSOLIDATED EDISON	108 W 35 STREET V183	W 0 - 1/8 (0.067 mi.)	AB835	205
EPA ID: NYP004105383				
CON EDISON	***108 W 35TH ST***	***W 0 - 1/8 (0.067 mi.)***	***AB837***	***206***

EPA ID: NYP004658993				
CON EDISON	***112 W 40TH ST***	***N 0 - 1/8 (0.071 mi.)***	***AD854***	***210***
EPA ID: NYP004164885				
CON EDISON	1384 BROADWAY	NW 0 - 1/8 (0.072 mi.)	Z855	210
EPA ID: NYP004747713				
CON EDISON - VAULT V	151 W 39TH ST	NNW 0 - 1/8 (0.074 mi.)	S865	212
EPA ID: NYP005072301				
CON EDISON - VAULT V	151 W 39TH ST	NNW 0 - 1/8 (0.074 mi.)	S867	213
EPA ID: NYP005072319				
CON ED	WEST 34TH ST	WSW 0 - 1/8 (0.077 mi.)	Y889	218
EPA ID: NYP004851255				
CON ED	108 W 34 ST	WSW 0 - 1/8 (0.077 mi.)	Y890	218
EPA ID: NYP004851263				
CON ED	108 W 34 ST	WSW 0 - 1/8 (0.077 mi.)	Y891	218
EPA ID: NYP004851156				
CON ED	108 W 34 ST	WSW 0 - 1/8 (0.077 mi.)	Y895	219
EPA ID: NYP004851149				
CON EDISON SERVICE B	***1359 BROADWAY FRONT***	***WNW 0 - 1/8 (0.077 mi.)***	***W901***	***220***
EPA ID: NYP004377693				
CON EDISON SERVICE B	***1359-1369 BROADWAY N***	***WNW 0 - 1/8 (0.077 mi.)***	***W903***	***221***
EPA ID: NYP004264255				
CON EDISON MANHOLE:	***1282 BROADWAY FRONT***	***SW 0 - 1/8 (0.079 mi.)***	***U913***	***223***
EPA ID: NYP004380176				
CON EDISON	115 W 40TH ST	N 0 - 1/8 (0.080 mi.)	AD914	224
EPA ID: NYP004797163				
CON EDISON - BROADWA	***1400 BROADWAY***	***NNW 0 - 1/8 (0.080 mi.)***	***Z917***	***224***
EPA ID: NYD981559982				
CON EDISON	122 W 36TH ST	W 0 - 1/8 (0.081 mi.)	W925	226
EPA ID: NYP004829177				
EPA ID: NYP004519435				
CHURCH PENSION GROUP	***19 E 34TH ST***	***SSE 0 - 1/8 (0.081 mi.)***	***AF929***	***227***
EPA ID: NYR000195727				
TARGET STORE T3277	112 W 34TH ST	WSW 0 - 1/8 (0.082 mi.)	Y932	228
EPA ID: NYR000232918				
CON EDISON	112 W 34 ST	WSW 0 - 1/8 (0.082 mi.)	Y933	228
EPA ID: NYP004709580				
CON EDISON VAULT: 67	***16 E 34TH ST***	***SSE 0 - 1/8 (0.085 mi.)***	***AE953***	***233***
EPA ID: NYP004356473				
CON EDISON VAULT: 71	***16 E 34TH ST***	***SSE 0 - 1/8 (0.085 mi.)***	***AE954***	***233***
EPA ID: NYP004356481				
CON EDISON VAULT: 29	***16 E 34TH ST***	***SSE 0 - 1/8 (0.085 mi.)***	***AE955***	***233***
EPA ID: NYP004356507				
CON EDISON SERVICE B	***126 W 36TH ST E OF 7***	***W 0 - 1/8 (0.087 mi.)***	***W964***	***235***
EPA ID: NYP004264040				
CON EDISON VAULT: 22	***116 W 40TH ST FRONT***	***NNW 0 - 1/8 (0.088 mi.)***	***AD966***	***236***
EPA ID: NYP004342689				
CON EDISON - VAULT 3	116 W 40 ST	NNW 0 - 1/8 (0.088 mi.)	AD967	236

EPA ID: NYP004925820				
CON EDISON VAULT: 21	***116 W 40TH ST FRONT***	***NNW 0 - 1/8 (0.088 mi.)***	***AD968***	***236***
EPA ID: NYP004342671				
CON EDISON VAULT: 21	***116 W 40TH ST***	***NNW 0 - 1/8 (0.088 mi.)***	***AD969***	***236***
EPA ID: NYP004364105				
EPA ID: NYP004797080				
CON EDISION - MH 290	***BROADWAY & W. 38TH B***	***NW 0 - 1/8 (0.089 mi.)***	***Z994***	***243***
EPA ID: NYP004077103				
CONSOLIDATED EDISON	BROADWAY & 38TH ST	NW 0 - 1/8 (0.090 mi.)	Z998	244
EPA ID: NYP004071033				
CON EDISON	FO 1282 1300 E BROAD	SW 0 - 1/8 (0.091 mi.)	Y1007	246
EPA ID: NYP004380175				
CON EDISON - OTHER -	***1410 BROADWAY***	***NNW 0 - 1/8 (0.091 mi.)***	***AI1012***	***247***
EPA ID: NYP004135901				
1375 BROADWAY PROPER	***1375 BROADWAY***	***NW 0 - 1/8 (0.092 mi.)***	***Z1018***	***248***
EPA ID: NYR000183566				
CON EDISON VAULT: 55	***120 W 34TH ST***	***WSW 0 - 1/8 (0.093 mi.)***	***Y1025***	***250***
EPA ID: NYP004383113				
CON EDISON	129 W 35TH ST	W 0 - 1/8 (0.093 mi.)	AB1026	250
EPA ID: NYP004525135				
CONSOLIDATED EDISON	W SIXTH AVE WLY CENT	SW 0 - 1/8 (0.094 mi.)	Y1029	251
EPA ID: NYP004239842				
CON EDISON	123 W 37 ST	WNW 0 - 1/8 (0.095 mi.)	AL1032	251
EPA ID: NYP004588570				
CON EDISON SERVICE B	***53 W 33RD ST FRONT O***	***SSW 0 - 1/8 (0.095 mi.)***	***AH1035***	***252***
EPA ID: NYP004355947				
CON EDISON - VAULT V	131 W 35 ST	W 0 - 1/8 (0.096 mi.)	AB1038	252
EPA ID: NYP004920458				
CON EDISON MANHOLE:	***131 W 35TH ST OPPOSI***	***W 0 - 1/8 (0.096 mi.)***	***AB1040***	***253***
EPA ID: NYP004423968				
CONSOLIDATED EDISON	F/O 41 WEST 33RD ST	SSW 0 - 1/8 (0.096 mi.)	AH1043	254
EPA ID: NYP004255634				
CONSOLIDATED EDISON	F/O 41 WEST 33RD ST	SSW 0 - 1/8 (0.096 mi.)	AH1044	254
EPA ID: NYP004255626				
JARNOW CORP	***1 E 33RD ST***	***S 0 - 1/8 (0.099 mi.)***	***AE1063***	***258***
EPA ID: NY0000969139				
CONSOLIDATED EDISON	335 5TH AVE VS6278	S 0 - 1/8 (0.100 mi.)	AE1067	259
EPA ID: NYP004105441				
EPA ID: NYP004791679				
CON EDISON - VAULT V	***3 E 33 ST***	***S 0 - 1/8 (0.101 mi.)***	***AE1071***	***260***
EPA ID: NYP004130233				
CON EDISON - VAULT V	135 W 35TH ST	W 0 - 1/8 (0.102 mi.)	AB1100	267
EPA ID: NYP005070446				
CON EDISON SERVICE B	***33 W 33RD ST***	***SSW 0 - 1/8 (0.103 mi.)***	***AH1103***	***268***
EPA ID: NYP004355236				
CONSOLIDATED EDISON	190 MADISON AVENUE	SSE 0 - 1/8 (0.103 mi.)	AF1107	269
EPA ID: NYP000927046				
CON EDISON	F/O 21 W 33RD ST	S 0 - 1/8 (0.103 mi.)	AP1108	269

EPA ID: NYP004673620				
CON EDISON - MANHOLE EPA ID: NYP005011218	11 W 33 ST	S 0 - 1/8 (0.103 mi.)	AE1113	270
CON EDISON VAULT: 25 EPA ID: NYP004461612	***1 W 33RD ST VAULT 25***	***S 0 - 1/8 (0.104 mi.)***	***AE1115***	***271***
CON EDISON VAULT: 30 EPA ID: NYP004461638	***1 W 33RD ST VAULT 30***	***S 0 - 1/8 (0.104 mi.)***	***AE1116***	***271***
CON EDISON VAULT: 26 EPA ID: NYP004461620	***1 W 33RD ST VAULT 26***	***S 0 - 1/8 (0.104 mi.)***	***AE1117***	***271***
CON EDISON VAULT: 91 EPA ID: NYP004461596	***1 W 33RD ST VAULT 91***	***S 0 - 1/8 (0.104 mi.)***	***AE1119***	***272***
CON EDISON VAULT: 17 EPA ID: NYP004461604	***1 W 33RD ST VAULT 17***	***S 0 - 1/8 (0.104 mi.)***	***AE1120***	***272***
CON ED V 1712 EPA ID: NYP000930529	***1 W 33 ST***	***S 0 - 1/8 (0.104 mi.)***	***AE1121***	***272***
CON EDISON - MANHOLE EPA ID: NYP005003033	126 W 34 ST	WSW 0 - 1/8 (0.104 mi.)	AQ1124	273
CON EDISON MANHOLE 2 EPA ID: NYP004145157	***E 33 ST & BROADWAY***	***SW 0 - 1/8 (0.104 mi.)***	***AM1125***	***273***
CON EDISON EPA ID: NYP004355440	BROADWAY & W 33RD ST	SW 0 - 1/8 (0.104 mi.)	AM1126	273
CON EDISON SERVICE B EPA ID: NYP004356440	***W 33RD ST & BROADWAY***	***SW 0 - 1/8 (0.104 mi.)***	***AM1128***	***274***
CON EDISON - MANHOLE EPA ID: NYP004305082	***7 E 33 ST***	***SSE 0 - 1/8 (0.105 mi.)***	***AE1131***	***275***
SCIENCE INDUSTRY BUS EPA ID: NYR000028092	***188 MADISON AVE***	***SSE 0 - 1/8 (0.105 mi.)***	***AF1133***	***275***
CON EDISION - MHM077 EPA ID: NYP004092508	***119 W. 40 ST. BET. B***	***N 0 - 1/8 (0.106 mi.)***	***AD1134***	***275***
CON EDISON SERVICE B EPA ID: NYP004264008	***137 W 35TH E OF 7TH***	***W 0 - 1/8 (0.106 mi.)***	***AB1136***	***276***
CON EDISON EPA ID: NYP004693750	125 W 40 ST	NNW 0 - 1/8 (0.107 mi.)	AD1145	278
CON EDISON SERVICE B EPA ID: NYP004355418	***5TH AVE & E 33RD ST***	***S 0 - 1/8 (0.107 mi.)***	***AE1148***	***279***
CON EDISON SERVICE B EPA ID: NYP004355913	***E 33RD ST & 5TH AVE***	***S 0 - 1/8 (0.107 mi.)***	***AE1149***	***279***
CON EDISION - VS6278 EPA ID: NYP004080826	***E 33RD ST & 5TH AVE***	***S 0 - 1/8 (0.107 mi.)***	***AE1150***	***279***
CON ED EPA ID: NYP004860973	898 6TH AVE	SW 0 - 1/8 (0.107 mi.)	AM1151	279
CON EDISON EPA ID: NYP004861973	898 6TH AVE	SW 0 - 1/8 (0.107 mi.)	AM1152	280
CONSOLIDATED EDISON EPA ID: NYP004015053	3754 - 123 W 40 ST	N 0 - 1/8 (0.108 mi.)	AD1153	280
CON EDISON	120 W 41ST ST	N 0 - 1/8 (0.108 mi.)	AD1154	280

EPA ID: NYP004795951				
TREBOR MANAGEMENT CO	***1407 BROADWAY ENTIRE***	***NW 0 - 1/8 (0.109 mi.)***	***AI1165***	***282***
EPA ID: NYD986979201				
ANGLO FABRICS CO INC	***1407 BROADWAY***	***NW 0 - 1/8 (0.109 mi.)***	***AI1167***	***283***
EPA ID: NYD982279580				
CON EDISON SERVICE B	***140 W 36TH ST E OF 7***	***W 0 - 1/8 (0.110 mi.)***	***AN1169***	***284***
EPA ID: NYP004263885				
CON EDISON	34-33 36 ST	SSW 0 - 1/8 (0.110 mi.)	AH1172	284
EPA ID: NYP004678017				
CON EDISON	F/O 101 W 33 ST	SW 0 - 1/8 (0.110 mi.)	AM1173	284
EPA ID: NYP004683033				
CON EDISON	101 W 33RD ST	SW 0 - 1/8 (0.110 mi.)	AM1174	285
EPA ID: NYP004686945				
CON EDISION - V2919	***101 W.33 ST. 101 W.3***	***SW 0 - 1/8 (0.110 mi.)***	***AM1175***	***285***
EPA ID: NYP004079034				
CON EDISON	101 W 33RD ST	SW 0 - 1/8 (0.110 mi.)	AM1177	285
EPA ID: NYP004686937				
CON EDISON SERVICE B	***139 W 36TH ST E OF 7***	***WNW 0 - 1/8 (0.111 mi.)***	***AL1180***	***286***
EPA ID: NYP004263877				
CON EDISON MANHOLE:	***139 W 36TH ST E OF 7***	***WNW 0 - 1/8 (0.111 mi.)***	***AL1181***	***286***
EPA ID: NYP004264057				
CON EDISON	135 WEST 37TH STREET	WNW 0 - 1/8 (0.111 mi.)	AL1183	287
EPA ID: NYP004701967				
CON EDISON MANHOLE:	***130 W 34TH ST***	***WSW 0 - 1/8 (0.113 mi.)***	***AQ1194***	***289***
EPA ID: NYP004267019				
SEPHORA STORE #310	***130 W 34TH ST***	***WSW 0 - 1/8 (0.113 mi.)***	***AQ1195***	***289***
EPA ID: NYP004054193				
EPA ID: NYR000117507				
CON EDISON	FO 54 W 33RD ST	SSW 0 - 1/8 (0.114 mi.)	AH1205	292
EPA ID: NYP004697504				
CON EDISON	54 WEST 33RD ST.	SSW 0 - 1/8 (0.114 mi.)	AH1206	292
EPA ID: NYP004697470				
CON EDISON	FO 54 W 33RD ST	SSW 0 - 1/8 (0.114 mi.)	AH1207	292
EPA ID: NYP004697496				
DUN RITE CLEANERS	***141 W 38TH ST***	***NW 0 - 1/8 (0.115 mi.)***	***AI1215***	***294***
EPA ID: NYD980789580				
CONSOLIDATED EDISON	141 W 36TH ST V8629	WNW 0 - 1/8 (0.115 mi.)	AL1217	294
EPA ID: NYP004118659				
CON EDISON VAULT: 52	***15 E 33RD ST VAULT 5***	***SSE 0 - 1/8 (0.115 mi.)***	***AF1223***	***296***
EPA ID: NYP004357802				
CON EDISON - MANHOLE	15 E 33RD ST	SSE 0 - 1/8 (0.115 mi.)	AF1225	296
EPA ID: NYP004446472				
EPA ID: NYP004950232				
CON EDISON AERIAL CA	***15 E 33RD ST FRONT O***	***SSE 0 - 1/8 (0.115 mi.)***	***AF1226***	***296***
EPA ID: NYP004376612				
CON EDISON VAULT: 28	***15 E 33RD ST VAULT 2***	***SSE 0 - 1/8 (0.115 mi.)***	***AF1228***	***297***
EPA ID: NYP004357810				
CON EDISON	15 E 33RD ST	SSE 0 - 1/8 (0.115 mi.)	AF1229	297

EPA ID: NYP004771226				
CON EDISON VAULT: 40 EPA ID: NYP004376620	***15 E 33RD ST FRONT O***	***SSE 0 - 1/8 (0.115 mi.)***	***AF1230***	***297***
CON EDISON EPA ID: NYP004357836	***15 E 33RD ST***	***SSE 0 - 1/8 (0.115 mi.)***	***AF1231***	***298***
CON EDISON EPA ID: NYP004743589	120 W 41ST ST & BROA	N 0 - 1/8 (0.116 mi.)	AR1242	300
CON EDISON EPA ID: NYP004612289	189-197 MADISON AVE	SE 0 - 1/8 (0.116 mi.)	AO1245	300
CON EDISON MANHOLE: EPA ID: NYP004263620	***189 MADISON AVE***	***SE 0 - 1/8 (0.116 mi.)***	***AO1246***	***301***
CON EDISON SERVICE B EPA ID: NYP004355350	***30 W 33RD ST FRONT O***	***SSW 0 - 1/8 (0.116 mi.)***	***AH1250***	***302***
CON EDISON EPA ID: NYP004355855	FO 34 W 33 ST	SSW 0 - 1/8 (0.116 mi.)	AH1252	302
CON EDISON SERVICE B EPA ID: NYP004375143	***6 W 33RD ST***	***S 0 - 1/8 (0.116 mi.)***	***AP1265***	***305***
CONSOLIDATED EDISON EPA ID: NYP004037289	2 W 33RD STREET	S 0 - 1/8 (0.117 mi.)	AE1267	305
CON EDISON VAULT: 71 EPA ID: NYP004369906	***2 W 33RD ST W OF 5TH***	***S 0 - 1/8 (0.117 mi.)***	***AE1270***	***306***
CON EDISON - MANHOLE EPA ID: NYP004176392	***178 MADISON AVE AND***	***SSE 0 - 1/8 (0.117 mi.)***	***AF1271***	***306***
CON EDISON MANHOLE: EPA ID: NYP004263968	***134 W 34TH ST FRONT***	***WSW 0 - 1/8 (0.119 mi.)***	***AQ1290***	***310***
CON EDISON EPA ID: NYP004861981	1270 BROADWAY ST	SW 0 - 1/8 (0.120 mi.)	AM1294	311
CON EDISON EPA ID: NYP004521761	1270-80 W BROADWAY	SW 0 - 1/8 (0.120 mi.)	AM1295	312
CON EDISON EPA ID: NYP004691705	183 MADISON AV & 34	SSE 0 - 1/8 (0.120 mi.)	AF1296	312
CON EDISON EPA ID: NYP004691697	183 MADISON AVE & 34	SSE 0 - 1/8 (0.120 mi.)	AF1297	312
CON EDISON MANHOLE: EPA ID: NYP004264065	***145 W 36TH ST E OF 7***	***WNW 0 - 1/8 (0.120 mi.)***	***AL1299***	***312***
CON EDISON EPA ID: NYP004787032	21 E 33 ST	SSE 0 - 1/8 (0.121 mi.)	AF1303	313
CONSOLIDATED EDISON EPA ID: NYP004162475	21 E 33RD ST FRONT O	SSE 0 - 1/8 (0.121 mi.)	AF1306	314
CON EDISON MANHOLE: EPA ID: NYP004357380	***19 E 33RD ST FRONT O***	***SSE 0 - 1/8 (0.122 mi.)***	***AF1311***	***315***
CON EDISON SERVICE B EPA ID: NYP004263893	***151 W 36TH E OF 7TH***	***WNW 0 - 1/8 (0.124 mi.)***	***AN1319***	***316***
CON EDISON EPA ID: NYP004521746	894 AVENUE OF THE AM	SW 0 - 1/8 (0.125 mi.)	AM1321	317
CONSOLIDATED EDISON	15 E 33 ST V5242 & V	SSE 0 - 1/8 (0.125 mi.)	AT1323	317

EPA ID: NYP004102695				
CVS	***1440 BROADWAY***	***NNW 1/8 - 1/4 (0.125 mi.)***	***AU1328***	***318***
EPA ID: NYD986875490				
ASSOCIATED MERCHANDI	***1440 BROADWAY 10TH F***	***NNW 1/8 - 1/4 (0.125 mi.)***	***AU1330***	***319***
EPA ID: NYR000046045				
CON EDISON SERVICE B	***1440 BROADWAY SERVIC***	***NNW 1/8 - 1/4 (0.125 mi.)***	***AU1332***	***320***
EPA ID: NYP004374526				
CON EDISON SERVICE B	***1440 BROADWAY SERVIC***	***NNW 1/8 - 1/4 (0.125 mi.)***	***AU1334***	***320***
EPA ID: NYP004374534				
ASCEND WELLNESS HOLD	***1411 BROADWAY***	***NNW 1/8 - 1/4 (0.125 mi.)***	***AI1336***	***321***
EPA ID: NYR000076455				
CON EDISON MANHOLE:	***BROADWAY & W 40TH ST***	***NNW 1/8 - 1/4 (0.126 mi.)***	***AU1343***	***322***
EPA ID: NYP004341392				
EPA ID: NYP004746681				
CON EDISON MANHOLE:	***W 40TH ST & BROADWAY***	***NNW 1/8 - 1/4 (0.126 mi.)***	***AU1344***	***323***
EPA ID: NYP004258414				
CON EDISON	124 W 40TH ST	NNW 1/8 - 1/4 (0.126 mi.)	AU1354	325
EPA ID: NYP004594412				
CON EDISON	124 W 40 ST	NNW 1/8 - 1/4 (0.126 mi.)	AU1355	325
EPA ID: NYP004594420				
CON EDISON SERVICE B	***323 5TH AVE FRONT OF***	***S 1/8 - 1/4 (0.129 mi.)***	***AW1383***	***332***
EPA ID: NYP004360350				
BROADWAY & 41ST ASSO	***1450 BROADWAY***	***N 1/8 - 1/4 (0.129 mi.)***	***AR1387***	***333***
EPA ID: NYR000048496				
CON EDISON SERVICE B	***324 5TH AVE***	***S 1/8 - 1/4 (0.130 mi.)***	***AP1392***	***334***
EPA ID: NYP004355277				
CON ED - V 2806	***24 E 34 ST***	***SSE 1/8 - 1/4 (0.131 mi.)***	***AZ1395***	***335***
EPA ID: NYP004005211				
CON EDISON MANHOLE:	***24 E 34TH ST***	***SSE 1/8 - 1/4 (0.131 mi.)***	***AZ1396***	***335***
EPA ID: NYP004309407				
CON EDISION - V6739	***24 E. 34 ST. 24 E. 3***	***SSE 1/8 - 1/4 (0.131 mi.)***	***AZ1397***	***335***
EPA ID: NYP004091047				
CON EDISON - VS 2911	***F/O 24 EAST 34TH ST***	***SSE 1/8 - 1/4 (0.131 mi.)***	***AZ1398***	***336***
EPA ID: NYP004111647				
CON EDISON	147 W 34TH ST	W 1/8 - 1/4 (0.131 mi.)	AQ1399	336
EPA ID: NYP004830499				
CON EDISON	147 W 34TH ST	W 1/8 - 1/4 (0.131 mi.)	AQ1403	337
EPA ID: NYP004830515				
CON EDISON MANHOLE:	***140 W 34TH ST FRONT***	***WSW 1/8 - 1/4 (0.131 mi.)***	***AQ1407***	***338***
EPA ID: NYP004263950				
EPA ID: NYP004938852				
CON EDISON SERVICE B	***321 5TH AVE FRONT OF***	***S 1/8 - 1/4 (0.132 mi.)***	***AT1409***	***338***
EPA ID: NYP004360343				
CON EDISON MANHOLE:	***16 E 33RD ST***	***SSE 1/8 - 1/4 (0.132 mi.)***	***AT1410***	***339***
EPA ID: NYP004415675				
CON EDISON SERVICE B	***14 E 33RD ST***	***SSE 1/8 - 1/4 (0.133 mi.)***	***AT1420***	***341***
EPA ID: NYP004415667				
CON EDISON MANHOLE:	***14 E 33RD ST FRONT O***	***SSE 1/8 - 1/4 (0.133 mi.)***	***AT1421***	***342***

EPA ID: NYP004357398				
CON EDISON SERVICE B EPA ID: NYP004258216	***134 W 40TH ST***	***NNW 1/8 - 1/4 (0.134 mi.)***	***AU1423***	***342***
BELMONT MADISON BUIL EPA ID: NYR000143834	***183 MADISON AVE AKA***	***SSE 1/8 - 1/4 (0.134 mi.)***	***AZ1426***	***343***
CON EDISON - MANHOLE EPA ID: NYP005084967	128 W 41ST ST	N 1/8 - 1/4 (0.135 mi.)	AR1430	344
CON EDISON - MANHOLE EPA ID: NYP005084470	128 W 41ST ST	N 1/8 - 1/4 (0.135 mi.)	AR1432	344
CON EDISON SERVICE B EPA ID: NYP004263810	***155 W 36TH ST E OF 7***	***WNW 1/8 - 1/4 (0.136 mi.)***	***AN1444***	***347***
CON EDISON SERVICE B EPA ID: NYP004263901	***152 W 36TH ST E OF 7***	***WNW 1/8 - 1/4 (0.137 mi.)***	***AN1448***	***348***
VICSAM INTL LTD EPA ID: NYD981129703	***152 W 36TH ST***	***WNW 1/8 - 1/4 (0.137 mi.)***	***AN1449***	***349***
CON EDISON SERVICE B EPA ID: NYP004355921	***20 E 33RD ST FRONT O***	***SSE 1/8 - 1/4 (0.137 mi.)***	***AT1459***	***351***
CON EDISON SERVICE B EPA ID: NYP004374476	***126 W 33RD ST***	***WSW 1/8 - 1/4 (0.138 mi.)***	***AQ1461***	***351***
CON EDISON EPA ID: NYP004162590	***21 E 33RD ST***	***SSE 1/8 - 1/4 (0.138 mi.)***	***AT1462***	***352***
MACY'S HERALD SQUARE EPA ID: NYD986978625	***151 WEST 34TH ST***	***W 1/8 - 1/4 (0.139 mi.)***	***BC1463***	***352***
MACYS EAST EPA ID: NYR000087072	151 WEST 34TH STREET	W 1/8 - 1/4 (0.139 mi.)	BC1465	353
CON EDISON EPA ID: NYP004172508	***139 W 41TH ST***	***N 1/8 - 1/4 (0.139 mi.)***	***AR1467***	***353***
CON EDISON EPA ID: NYP004521753	1275-91 W BROADWAY	SW 1/8 - 1/4 (0.140 mi.)	BD1469	354
CON EDISON EPA ID: NYP004521787	1275-91 W BROADWAY	SW 1/8 - 1/4 (0.140 mi.)	BD1471	354
CON EDISON EPA ID: NYP004375960	122 WEST 42ND STREET	N 1/8 - 1/4 (0.141 mi.)	AR1473	354
CON EDISON EPA ID: NYP004597423	158 W 36 ST	WNW 1/8 - 1/4 (0.141 mi.)	AN1475	355
CON EDISON EPA ID: NYP004597415	158 W 36 ST	WNW 1/8 - 1/4 (0.141 mi.)	AN1476	355
CON EDISON VAULT: 58 EPA ID: NYP004259685	***158 W 36TH ST FRONT***	***WNW 1/8 - 1/4 (0.141 mi.)***	***AN1477***	***355***
CON EDISON VAULT: 58 EPA ID: NYP004259537	***158 W 36TH ST***	***WNW 1/8 - 1/4 (0.141 mi.)***	***AN1478***	***355***
CON EDISON VAULT 585 EPA ID: NYP004247155	***158 W 36TH ST***	***WNW 1/8 - 1/4 (0.141 mi.)***	***AN1479***	***356***
CON EDISON - MANHOLE EPA ID: NYP004345724	***22 E 33 ST***	***SSE 1/8 - 1/4 (0.141 mi.)***	***AT1480***	***356***
CONSOLIDATED EDISON	2 2 E 33RD ST	SSE 1/8 - 1/4 (0.141 mi.)	AT1481	356

EPA ID: NYP004162715				
CON EDISON EPA ID: NYP004345310	22 E 33RD ST FRONT O	SSE 1/8 - 1/4 (0.141 mi.)	AT1482	356
CON EDISON SERVICE B EPA ID: NYP004258208	***135 W 40TH ST***	***NNW 1/8 - 1/4 (0.142 mi.)***	***AU1496***	***360***
CON EDISON MANHOLE: EPA ID: NYP004258422	***135 W 40TH ST***	***NNW 1/8 - 1/4 (0.142 mi.)***	***AU1498***	***360***
CON EDISON SERVICE B EPA ID: NYP004243531	***39 W 32ND ST FRONT O***	***SSW 1/8 - 1/4 (0.142 mi.)***	***BE1501***	***361***
CON EDISON EPA ID: NYP004675195	29 W 32 ST	SSW 1/8 - 1/4 (0.143 mi.)	BE1503	361
CON EDISON SERVICE B EPA ID: NYP004375952	***124 W 42ND ST***	***N 1/8 - 1/4 (0.143 mi.)***	***AR1505***	***362***
CON EDISON SERVICE B EPA ID: NYP004380820	***141 W 41ST ST E OF B***	***N 1/8 - 1/4 (0.143 mi.)***	***AR1506***	***362***
CON EDISON SERVICE B EPA ID: NYP004380937	***141 W 41ST ST***	***N 1/8 - 1/4 (0.143 mi.)***	***AR1507***	***362***
CON EDISON SERVICE B EPA ID: NYP004375317	***1446 BROADWAY***	***NNW 1/8 - 1/4 (0.143 mi.)***	***AU1515***	***364***
CVS EPA ID: NYR000193318	***320 FIFTH AVENUE***	***S 1/8 - 1/4 (0.144 mi.)***	***AW1519***	***365***
CON EDISON EPA ID: NYP004719142	175 MADISON AV	SSE 1/8 - 1/4 (0.144 mi.)	AZ1521	366
CON EDISON EPA ID: NYP004803532	162 W 36TH ST	WNW 1/8 - 1/4 (0.144 mi.)	AN1523	366
CON EDISION - V3556 EPA ID: NYP004074837	***145 W.41 STREET 145***	***N 1/8 - 1/4 (0.144 mi.)***	***AR1529***	***367***
CON ED EPA ID: NYP004853392	145 W 41 ST	N 1/8 - 1/4 (0.144 mi.)	AR1530	368
CON EDISON EPA ID: NYP004714333	145 W 41 ST	N 1/8 - 1/4 (0.144 mi.)	AR1531	368
CON EDISON SERVICE B EPA ID: NYP004264206	***144 W 34TH ST E OF 7***	***WSW 1/8 - 1/4 (0.144 mi.)***	***AQ1534***	***369***
CON EDISON - MH 5658 EPA ID: NYP004107702	***144-42 WEST 34TH STR***	***WSW 1/8 - 1/4 (0.144 mi.)***	***AQ1536***	***369***
CON EDISON SERVICE B EPA ID: NYP004355301	***49 W 32ND ST FRONT O***	***SSW 1/8 - 1/4 (0.145 mi.)***	***BE1544***	***371***
PHOEST DEVELOPMENT C EPA ID: NYR000042952	***49 W 32ND ST***	***SSW 1/8 - 1/4 (0.145 mi.)***	***BE1545***	***371***
CON EDISON SERVICE B EPA ID: NYP004355244	***47 W 32ND ST***	***SSW 1/8 - 1/4 (0.145 mi.)***	***BE1546***	***372***
CON EDISON EPA ID: NYP004613477	31 W 32 ST	SSW 1/8 - 1/4 (0.146 mi.)	BE1548	372
CONSOLIDATED EDISON EPA ID: NYP004198594	5 W 32ND ST FRONT OF	S 1/8 - 1/4 (0.147 mi.)	AP1556	374
PMCM - TV	***4 TIMES SQUARE***	***N 1/8 - 1/4 (0.148 mi.)***	***BH1559***	***375***

EPA ID: NYR000209684				
ROYAL REALTY CORP	***4 TIMES SQ***	***N 1/8 - 1/4 (0.148 mi.)***	***BH1560***	***375***
EPA ID: NYR000111179				
CON EDISON - VAULT V	1 E 32 ST	S 1/8 - 1/4 (0.149 mi.)	AW1565	377
EPA ID: NYP004914931				
LA VILLE CLEANERS IN	***47 E 34TH ST***	***SE 1/8 - 1/4 (0.149 mi.)***	***AZ1567***	***377***
EPA ID: NYD987035060				
CON EDISON	E 33 ST & MADISON AV	SSE 1/8 - 1/4 (0.149 mi.)	AT1568	377
EPA ID: NYP004711107				
CON EDISION - TR0903	***E 33RD ST & MADISON***	***SSE 1/8 - 1/4 (0.149 mi.)***	***AT1569***	***378***
EPA ID: NYP004079109				
CON EDISON - VAULT V	101 W 32ND ST	SW 1/8 - 1/4 (0.149 mi.)	BD1573	378
EPA ID: NYP005074414				
CON EDISON SERVICE B	***1435 BROADWAY N OF 4***	***NNW 1/8 - 1/4 (0.151 mi.)***	***AU1578***	***379***
EPA ID: NYP004380804				
CON EDISON SERVICE B	***5 32ND ST FRONT OF***	***S 1/8 - 1/4 (0.151 mi.)***	***AW1581***	***380***
EPA ID: NYP004359733				
CON EDISON	W 32ND ST & BROADWAY	SW 1/8 - 1/4 (0.153 mi.)	BE1594	383
EPA ID: NYP004726907				
MTA NYCT - 32ND STRE	***32ND ST & BROADWAY***	***SW 1/8 - 1/4 (0.153 mi.)***	***BE1595***	***383***
EPA ID: NYR000041756				
BELL ATLANTIC-NY	***32ND ST & BROADWAY***	***SW 1/8 - 1/4 (0.153 mi.)***	***BE1597***	***383***
EPA ID: NYP000935635				
NEW YORK CITY DEP	32ND & BROADWAY	SW 1/8 - 1/4 (0.153 mi.)	BE1598	384
EPA ID: NYP010000578				
CON EDISON	E BROADWAY SE 32 ST	SW 1/8 - 1/4 (0.153 mi.)	BE1600	384
EPA ID: NYP004357315				
CON EDISON SERVICE B	***159 W 34TH E OF 7TH***	***W 1/8 - 1/4 (0.154 mi.)***	***BC1602***	***385***
EPA ID: NYP004264198				
CON EDISON SERVICE B	***131 W 42ND ST***	***N 1/8 - 1/4 (0.154 mi.)***	***BH1608***	***386***
EPA ID: NYP004247338				
CON EDISON	886-90 W 6TH AVE & 3	SW 1/8 - 1/4 (0.155 mi.)	BK1611	387
EPA ID: NYP004521779				
CON EDISON MANHOLE:	***156 W 34TH ST***	***W 1/8 - 1/4 (0.156 mi.)***	***BC1615***	***387***
EPA ID: NYP004375226				
CON EDISON MANHOLE:	***141 W 33RD ST***	***WSW 1/8 - 1/4 (0.157 mi.)***	***BC1617***	***388***
EPA ID: NYP004373965				
EPA ID: NYP004374005				
CON EDISON SERVICE B	***15 E 32ND ST FRONT O***	***S 1/8 - 1/4 (0.160 mi.)***	***AT1626***	***390***
EPA ID: NYP004266433				
FRIEDMAN DAVID	***15 E 32ND ST***	***S 1/8 - 1/4 (0.160 mi.)***	***AT1628***	***391***
EPA ID: NYD986987790				
CON EDISON MANHOLE:	***158 MADISON AVE***	***SSE 1/8 - 1/4 (0.161 mi.)***	***AT1630***	***391***
EPA ID: NYP004462537				
CON EDISON SERVICE B	***158 MADISON AVE FRON***	***SSE 1/8 - 1/4 (0.161 mi.)***	***AT1631***	***391***
EPA ID: NYP004367603				
CON EDISON MANHOLE:	***163 W 34TH ST E OF 7***	***W 1/8 - 1/4 (0.161 mi.)***	***BC1634***	***392***

EPA ID: NYP004264248				
BELL ATLANTIC - 41ST	***41ST ST & BROADWAY N***	***NNW 1/8 - 1/4 (0.162 mi.)***	***AU1636***	***393***
EPA ID: NYP000942722				
CON EDISION - V1577	***F/O 1441-47 BROADWAY***	***NNW 1/8 - 1/4 (0.162 mi.)***	***AU1637***	***393***
EPA ID: NYP004079778				
CON EDISON - VAULT V	1441 BROADWAY	NNW 1/8 - 1/4 (0.162 mi.)	AU1639	393
EPA ID: NYP005123666				
1441 BROADWAY	***1441 BROADWAY***	***NNW 1/8 - 1/4 (0.162 mi.)***	***AU1641***	***394***
EPA ID: NYP004853384				
CON EDISON MANHOLE:	***52 W 32ND ST FRONT O***	***SSW 1/8 - 1/4 (0.164 mi.)***	***BE1646***	***395***
EPA ID: NYP004357307				
CON EDISON VAULT: 42	***142 W 42ND ST FRONT***	***N 1/8 - 1/4 (0.165 mi.)***	***BH1650***	***396***
EPA ID: NYP004361309				
CON EDISON VAULT: 41	***142 W 42ND ST FRONT***	***N 1/8 - 1/4 (0.165 mi.)***	***BH1651***	***396***
EPA ID: NYP004361317				
CON EDISON VAULT: 33	***142 W 42ND ST FRONT***	***N 1/8 - 1/4 (0.165 mi.)***	***BH1652***	***396***
EPA ID: NYP004362935				
CONSOLIDATED EDISON	142-152 W 42ND ST	N 1/8 - 1/4 (0.165 mi.)	BH1653	397
EPA ID: NYP004154233				
CON EDISON	20 W 32 ST	SSW 1/8 - 1/4 (0.165 mi.)	BM1654	397
EPA ID: NYP004613469				
CON EDISION - MH5721	***58 EAST 34ST 58 EAST***	***SSE 1/8 - 1/4 (0.165 mi.)***	***AZ1655***	***397***
EPA ID: NYP004084265				
CON EDISON - VAULT V	147 W 33 ST	WSW 1/8 - 1/4 (0.165 mi.)	BC1656	397
EPA ID: NYP004959603				
CON EDISON SERVICE B	***147 W 40TH ST***	***NNW 1/8 - 1/4 (0.165 mi.)***	***AU1660***	***398***
EPA ID: NYP004258190				
CON EDISON - MANHOLE	104 W 32ND ST	SW 1/8 - 1/4 (0.166 mi.)	BD1662	399
EPA ID: NYP005042718				
CON EDISON	***6 W 32ND ST***	***S 1/8 - 1/4 (0.166 mi.)***	***BM1664***	***399***
EPA ID: NYP004248874				
EPA ID: NYP004797981				
CON ED - V 5638	***6 W 32ND ST***	***S 1/8 - 1/4 (0.166 mi.)***	***BM1666***	***400***
EPA ID: NYP004010443				
CONSOLIDATED EDISON	8 W 32ND ST	S 1/8 - 1/4 (0.166 mi.)	BM1669	401
EPA ID: NYP004251732				
CON EDISON SERVICE B	***4-2 W 32ND ST & BROA***	***S 1/8 - 1/4 (0.166 mi.)***	***BM1671***	***401***
EPA ID: NYP004359725				
TIME SERVICE INC	***463 SEVENTH AVE RM 8***	***W 1/8 - 1/4 (0.166 mi.)***	***BO1673***	***401***
EPA ID: NYD986990216				
CON EDISON	463 7 AVE	W 1/8 - 1/4 (0.166 mi.)	BO1675	402
EPA ID: NYP004738241				
CON EDISON - MANHOLE	441 7TH AVE	W 1/8 - 1/4 (0.167 mi.)	BC1682	404
EPA ID: NYP005025770				
CONED	30-32 ST NICHOLAS PL	SSW 1/8 - 1/4 (0.168 mi.)	BE1691	406
EPA ID: NYP004179420				
CON EDISON	***30 W 32ND ST FRONT O***	***SSW 1/8 - 1/4 (0.168 mi.)***	***BE1692***	***406***

EPA ID: NYP004195335				
BONNIE CLEANERS	***56 E 34TH ST***	***SSE 1/8 - 1/4 (0.168 mi.)***	***AZ1693***	***407***
EPA ID: NYD981079924				
CON EDISON	***22-26 W 32ND ST FRON***	***SSW 1/8 - 1/4 (0.168 mi.)***	***BM1694***	***407***
EPA ID: NYP004195590				
CON EDISON	314 5 AV	S 1/8 - 1/4 (0.169 mi.)	BP1701	409
EPA ID: NYP004610630				
CONSOLIDATED EDISON	F/O 2-4 WEST 32ND ST	S 1/8 - 1/4 (0.169 mi.)	BM1702	409
EPA ID: NYP004253738				
CON EDISON SERVICE B	***2 W 32ND ST***	***S 1/8 - 1/4 (0.169 mi.)***	***BM1703***	***409***
EPA ID: NYP004224846				
STRANG CLINIC	55 EAST 34TH ST	SE 1/8 - 1/4 (0.169 mi.)	BQ1706	410
EPA ID: NYD071034953				
CON EDISION - V3488	***55 E 34 STREET 55 E***	***SE 1/8 - 1/4 (0.169 mi.)***	***BQ1707***	***410***
EPA ID: NYP004084208				
CON EDISON	467 7TH AVE	W 1/8 - 1/4 (0.170 mi.)	BO1708	410
EPA ID: NYP004738225				
CON EDISON SERVICE B	***469 7TH AVE N OF 35T***	***WNW 1/8 - 1/4 (0.170 mi.)***	***BO1712***	***411***
EPA ID: NYP004264156				
CON EDISON	469 7TH AVE	WNW 1/8 - 1/4 (0.170 mi.)	BO1713	412
EPA ID: NYP004738233				
AMERICAN COLOR	***469 7TH AVE 2ND FLOO***	***WNW 1/8 - 1/4 (0.170 mi.)***	***BO1716***	***412***
EPA ID: NYR000091488				
CON EDISON SERVICE B	***167 W 34TH ST E OF 7***	***W 1/8 - 1/4 (0.170 mi.)***	***BC1718***	***413***
EPA ID: NYP004264214				
CON EDISON SERVICE B	***481 7TH AVE N OF W 3***	***WNW 1/8 - 1/4 (0.170 mi.)***	***BO1726***	***415***
EPA ID: NYP004263851				
CON EDISON	145 W 42ND ST	N 1/8 - 1/4 (0.170 mi.)	BH1728	415
EPA ID: NYP004816276				
EDWARD S GORDON CO	***1250 BROADWAY***	***SSW 1/8 - 1/4 (0.170 mi.)***	***BE1731***	***416***
EPA ID: NYR000019646				
CON EDISON	1250 BROADWAY	SSW 1/8 - 1/4 (0.170 mi.)	BE1732	417
EPA ID: NYP004746640				
CON EDISON	58 E 34 ST	SSE 1/8 - 1/4 (0.171 mi.)	AZ1733	417
EPA ID: NYP004704359				
CON EDISON	57 EAST 34TH ST	SE 1/8 - 1/4 (0.172 mi.)	BQ1735	417
EPA ID: NYP004667838				
CONSOLIDATED EDISON	525 7TH AVE CORNER	NW 1/8 - 1/4 (0.173 mi.)	BS1742	419
EPA ID: NYP004174991				
F G P WEST 32ND STRE	***110 W 32ND ST - BASE***	***SW 1/8 - 1/4 (0.173 mi.)***	***BD1747***	***420***
EPA ID: NY0000804047				
CON EDISON	153 W 33RD ST	WSW 1/8 - 1/4 (0.173 mi.)	BT1749	420
EPA ID: NYP004550794				
CONSOLIDATED EDISON	V8250-32 W 32ND ST	SSW 1/8 - 1/4 (0.174 mi.)	BE1750	420
EPA ID: NYP004054110				
CONSOLIDATED EDISON	501 7TH AVE	WNW 1/8 - 1/4 (0.174 mi.)	BI1753	421

EPA ID: NYP004174959				
JOHN HANCOCK MUTUAL EPA ID: NY0000054031	***499 7TH AVENUE***	***WNW 1/8 - 1/4 (0.175 mi.)***	***BI1757***	***422***
CON EDISON SERVICE B EPA ID: NYP004263828	***497 7TH AVE N OF W 3***	***WNW 1/8 - 1/4 (0.175 mi.)***	***BI1759***	***422***
CON EDISON MANHOLE: EPA ID: NYP004373726	***155 W 33RD ST FRONT***	***WSW 1/8 - 1/4 (0.175 mi.)***	***BC1760***	***423***
CON EDISON MANHOLE: EPA ID: NYP004264529	***491 7TH AVE N OF 36T***	***WNW 1/8 - 1/4 (0.175 mi.)***	***BI1761***	***423***
CON EDISON SERVICE B EPA ID: NYP004263844	***489 7TH AVE N OF W 3***	***WNW 1/8 - 1/4 (0.175 mi.)***	***BI1766***	***424***
CON EDISON SERVICE B EPA ID: NYP004379392	***485 7TH AVE FRONT OF***	***WNW 1/8 - 1/4 (0.176 mi.)***	***BI1769***	***425***
CON EDISON - SERVICE EPA ID: NYP004996708	W 38TH ST & 7 AVE	NW 1/8 - 1/4 (0.177 mi.)	BS1773	426
CON EDISON - MH 369 EPA ID: NYP004108247	***38TH ST & 7TH AVE***	***NW 1/8 - 1/4 (0.177 mi.)***	***BS1774***	***426***
CON EDISON EPA ID: NYP004789947	W 38TH ST & 7TH AVE	NW 1/8 - 1/4 (0.177 mi.)	BS1779	427
CON EDISON SERVICE B EPA ID: NYP004356705	***1244 BROADWAY FRONT***	***SSW 1/8 - 1/4 (0.177 mi.)***	***BE1780***	***427***
CON EDISON SERVICE B EPA ID: NYP004355285	***6 E 32ND ST***	***S 1/8 - 1/4 (0.177 mi.)***	***BV1782***	***428***
CON EDISON - VAULT 5 EPA ID: NYP004885873	W 39TH ST & 7TH AVE	NW 1/8 - 1/4 (0.177 mi.)	BS1784	428
CON EDISON EPA ID: NYP004640207	7 AVE & W 35 ST	W 1/8 - 1/4 (0.178 mi.)	BO1789	429
CON EDISON EPA ID: NYP004613550	7TH AVE & 35TH ST	W 1/8 - 1/4 (0.178 mi.)	BO1790	429
CON EDISON EPA ID: NYP004613568	7 AVE & 35 ST	W 1/8 - 1/4 (0.178 mi.)	BO1791	430
CON EDISON EPA ID: NYP004162053	***W 37 ST & 7TH AVE***	***WNW 1/8 - 1/4 (0.178 mi.)***	***BI1792***	***430***
CON EDISON EPA ID: NYP004165007	***200 W 39TH ST***	***NW 1/8 - 1/4 (0.179 mi.)***	***BS1794***	***430***
CON EDISON EPA ID: NYP004610648	309 5 AV	S 1/8 - 1/4 (0.179 mi.)	BP1798	431
CON EDISON SERVICE B EPA ID: NYP004355905	***309 5TH AVE FRONT OF***	***S 1/8 - 1/4 (0.179 mi.)***	***BP1799***	***431***
CON EDISON EPA ID: NYP004161097	***7TH AVE & W 36TH ST***	***WNW 1/8 - 1/4 (0.180 mi.)***	***BI1800***	***432***
CON EDISON SERVICE B EPA ID: NYP004375309	***W 36TH ST & 7TH AVE***	***WNW 1/8 - 1/4 (0.180 mi.)***	***BI1801***	***432***
CON EDISON - MANHOLE EPA ID: NYP004931976	36 ST & 7TH AVE	WNW 1/8 - 1/4 (0.180 mi.)	BI1803	432
CON EDISON	7TH AVE & W 36TH ST	WNW 1/8 - 1/4 (0.180 mi.)	BI1804	433

EPA ID: NYP004325309				
CON EDISON EPA ID: NYP004777322	7TH AVE & W 36TH ST	WNW 1/8 - 1/4 (0.180 mi.)	BI1805	433
CON ED EPA ID: NYP004846448	64 E 34TH ST	SSE 1/8 - 1/4 (0.180 mi.)	BQ1814	435
CON EDISON MANHOLE: EPA ID: NYP004265005	***435 7TH AVE***	***W 1/8 - 1/4 (0.181 mi.)***	***BC1825***	***437***
ASSOCIATED MERCHANDI EPA ID: NYR000078683	***500 7TH AVE - 4TH FL***	***WNW 1/8 - 1/4 (0.182 mi.)***	***BI1837***	***439***
CON EDISON SERVICE B EPA ID: NYP004263836	***492 7TH AVE N OF W 3***	***WNW 1/8 - 1/4 (0.183 mi.)***	***BI1840***	***440***
CON EDISON SERVICE B EPA ID: NYP004216810	***W 40TH ST & 7TH AVE***	***NNW 1/8 - 1/4 (0.183 mi.)***	***BY1856***	***444***
CON EDISON SERVICE B EPA ID: NYP004217224	***7TH AVE & W 40TH ST***	***NNW 1/8 - 1/4 (0.183 mi.)***	***BY1857***	***444***
CON ED EPA ID: NYP004859652	140 W 32ND ST	WSW 1/8 - 1/4 (0.183 mi.)	BD1859	444
BELL ATLANTIC-NY EPA ID: NYP000944140	***NW 40TH ST & 7TH AVE***	***NNW 1/8 - 1/4 (0.184 mi.)***	***BY1862***	***445***
401 HOTEL REIT LLC EPA ID: NYR000096651	***401 SEVENTH AVE***	***WSW 1/8 - 1/4 (0.184 mi.)***	***BT1868***	***446***
CON EDISON EPA ID: NYP004265260	W 34TH ST & 7TH AVE	W 1/8 - 1/4 (0.185 mi.)	BC1872	447
CON EDISON - VAULT 3 EPA ID: NYP004912349	W 34 & 7TH AVE	W 1/8 - 1/4 (0.185 mi.)	BC1873	447
MTA NYCT - 34TH ST S EPA ID: NYD986967891	***34TH ST & 7TH AVE***	***W 1/8 - 1/4 (0.185 mi.)***	***BC1874***	***448***
CON EDISON - MANHOLE EPA ID: NYP004892135	7TH AVE & 34 ST	W 1/8 - 1/4 (0.185 mi.)	BC1875	448
CON EDISON - MANHOLE EPA ID: NYP004928929	W 34 ST & 7TH AVE	W 1/8 - 1/4 (0.185 mi.)	BC1879	449
MTA LIRR PENN STATIO EPA ID: NYR000236612	7TH AVE & 34TH ST	W 1/8 - 1/4 (0.185 mi.)	BC1883	449
CON EDISON EPA ID: NYP004765293	WEST 34 STREET & 7 A	W 1/8 - 1/4 (0.185 mi.)	BC1884	450
CON EDISION - V1379 EPA ID: NYP004072401	***40 E 33RD ST 40 E 33***	***SSE 1/8 - 1/4 (0.185 mi.)***	***BN1886***	***450***
CON EDISON SERVICE B EPA ID: NYP004373916 EPA ID: NYP004374484	***161 W 33RD ST***	***WSW 1/8 - 1/4 (0.185 mi.)***	***BT1888***	***450***
CON EDISON - VAULT V EPA ID: NYP004923353	30 E 33 ST	SSE 1/8 - 1/4 (0.186 mi.)	BN1891	451
CON EDISON EPA ID: NYP004763033	42 E 33RD ST	SSE 1/8 - 1/4 (0.186 mi.)	BN1892	451
CON EDISON EPA ID: NYP004839548	201 W 39TH ST	NW 1/8 - 1/4 (0.187 mi.)	BS1896	452
CON EDISON - VAULT 6	200 W 35TH ST	W 1/8 - 1/4 (0.187 mi.)	BO1899	453

EPA ID: NYP005076338				
CON EDISON SERVICE B	***19 E 32ND ST FRONT O***	***SSE 1/8 - 1/4 (0.188 mi.)***	***BN1906***	***454***
EPA ID: NYP004355822				
CON EDISON SERVICE B	***456 7TH AVE N OF 34T***	***W 1/8 - 1/4 (0.188 mi.)***	***BO1911***	***455***
EPA ID: NYP004264305				
CON EDISON SERVICE B	***476 7TH AVE N OF 35T***	***WNW 1/8 - 1/4 (0.188 mi.)***	***BO1921***	***457***
EPA ID: NYP004175097				
EPA ID: NYP004264123				
CON EDISON	478 7TH AVE N OF 35T	WNW 1/8 - 1/4 (0.188 mi.)	BO1923	458
EPA ID: NYP004264131				
CON EDISON SERVICE B	***478 7TH AVE N OF 35T***	***WNW 1/8 - 1/4 (0.188 mi.)***	***BO1924***	***458***
EPA ID: NYP004264099				
CON EDISON	425 7TH AVE	WSW 1/8 - 1/4 (0.188 mi.)	BT1928	459
EPA ID: NYP004861296				
CON EDISON SERVICE B	***474 7TH AVE N OF 35T***	***WNW 1/8 - 1/4 (0.188 mi.)***	***BO1930***	***459***
EPA ID: NYP004264115				
NYNEX	32ST & MADISON AVE	SSE 1/8 - 1/4 (0.188 mi.)	BN1931	459
EPA ID: NYP000933119				
WALGREENS 14505	***450 7TH AVE***	***W 1/8 - 1/4 (0.189 mi.)***	***BO1933***	***460***
EPA ID: NYP000970772				
PARK AVENUE DENTAL A	***45 E 33RD ST ROOM 20***	***SSE 1/8 - 1/4 (0.189 mi.)***	***CA1934***	***460***
EPA ID: NY0000136457				
FOWARD PUBLISHING CO	***45 E 33RD ST - 5TH F***	***SSE 1/8 - 1/4 (0.189 mi.)***	***CA1935***	***460***
EPA ID: NY0000260950				
CON EDISON SERVICE B	***21 E 32ND ST FRONT O***	***SSE 1/8 - 1/4 (0.189 mi.)***	***BN1937***	***461***
EPA ID: NYP004355830				
CON EDISON - MANHOLE	569 7TH AVE	NNW 1/8 - 1/4 (0.190 mi.)	BY1939	462
EPA ID: NYP004893927				
CONSOLIDATED EDISON	V8251-30 E 33RD ST	SSE 1/8 - 1/4 (0.190 mi.)	BN1942	462
EPA ID: NYP004066502				
HERALD SQUARE LOFT C	***31 W 31ST ST***	***SSW 1/8 - 1/4 (0.191 mi.)***	***BM1945***	***463***
EPA ID: NYR000116491				
CON EDISON SERVICE B	***462 7TH AVE N OF 35T***	***WNW 1/8 - 1/4 (0.191 mi.)***	***BO1955***	***465***
EPA ID: NYP004264859				
CON EDISON	***462 7TH AVE***	***WNW 1/8 - 1/4 (0.191 mi.)***	***BO1957***	***465***
EPA ID: NYP004235594				
CON EDISON SERVICE B	***462 7TH AVE***	***WNW 1/8 - 1/4 (0.191 mi.)***	***BO1958***	***466***
EPA ID: NYP004807079				
EPA ID: NYP004265294				
CREATIVE COMPS INC	***25 W 31ST ST***	***SSW 1/8 - 1/4 (0.191 mi.)***	***BM1959***	***466***
EPA ID: NYD987033107				
CONSOLIDATED EDISON	566 7TH AVE	NNW 1/8 - 1/4 (0.193 mi.)	BY1977	470
EPA ID: NYP004174934				
BETTER FABRICS TESTI	***101 W 31ST ST***	***SW 1/8 - 1/4 (0.193 mi.)***	***BK1981***	***471***
EPA ID: NYD046163630				
EPA ID: NYP004807822				
EPA ID: NYP005234232				
CON EDISON	302 5TH AVE	S 1/8 - 1/4 (0.194 mi.)	BP1985	472

EPA ID: NYP004715959				
CONSOLIDATED EDISON EPA ID: NYP004123543	302 5TH AVE V4072	S 1/8 - 1/4 (0.194 mi.)	BP1986	472
CON EDISON EPA ID: NYP004745311	144 W 32ND ST	WSW 1/8 - 1/4 (0.194 mi.)	CD1990	473
CON EDISON EPA ID: NYP004745295	144 W 32ND ST	WSW 1/8 - 1/4 (0.194 mi.)	CD1991	473
CON ED EPA ID: NYP004859645	144 W 32ND ST	WSW 1/8 - 1/4 (0.194 mi.)	CD1995	474
CON EDISON EPA ID: NYP004526604	568-570 7TH AVE & 40	NNW 1/8 - 1/4 (0.195 mi.)	BY2001	476
CON EDISON EPA ID: NYP004613493	568 7 AV	NNW 1/8 - 1/4 (0.195 mi.)	BY2002	476
CON EDISON SERVICE B EPA ID: NYP004258182	***201 W 40TH ST***	***NNW 1/8 - 1/4 (0.195 mi.)***	***BY2004***	***476***
CONSOLIDATED EDISON EPA ID: NYR000077370	1457 BROADWAY - STEA	NNW 1/8 - 1/4 (0.196 mi.)	CE2005	477
CON EDISON EPA ID: NYP004790556	58 E 33RD ST	SSE 1/8 - 1/4 (0.196 mi.)	BN2008	477
CON EDISON EPA ID: NYP004763025	58 E 33RD ST	SSE 1/8 - 1/4 (0.196 mi.)	BN2012	478
CON EDISON - SERVICE EPA ID: NYP005229024	57 W 31ST ST	SSW 1/8 - 1/4 (0.198 mi.)	CF2017	479
CON EDISON EPA ID: NYP004785945	61 W 31 ST	SSW 1/8 - 1/4 (0.198 mi.)	CF2020	480
CON EDISON - SERVICE EPA ID: NYP004920912	575 7 AVE	NNW 1/8 - 1/4 (0.198 mi.)	BY2022	481
CON EDISON - VAULT V EPA ID: NYP005028630	111-101 W 43RD ST	N 1/8 - 1/4 (0.200 mi.)	CH2050	487
CON EDISON SERVICE B EPA ID: NYP004247668	***430 7TH AVE***	***W 1/8 - 1/4 (0.200 mi.)***	***BT2052***	***488***
CON EDISON EPA ID: NYP004521738	875-81 W 6TH AVE & 3	SW 1/8 - 1/4 (0.201 mi.)	BK2055	488
CON EDISON MANHOLE: EPA ID: NYP004355293	***20 E 32ND ST FRONT O***	***SSE 1/8 - 1/4 (0.201 mi.)***	***BN2058***	***489***
R B S FABRICS EPA ID: NYD986970721	***149 MADISON AVE***	***SSE 1/8 - 1/4 (0.201 mi.)***	***CI2059***	***489***
CON EDISON EPA ID: NYP004728663	F/O 120 W 43 ST	N 1/8 - 1/4 (0.202 mi.)	CH2062	490
NYCTA - GREELY SUBST EPA ID: NYD982738718	***6TH AVE & 31ST ST***	***SW 1/8 - 1/4 (0.202 mi.)***	***BK2068***	***491***
CON EDISON - MANHOLE EPA ID: NYP004844334 EPA ID: NYP004292470	***WEST 41ST ST & 7TH A***	***NNW 1/8 - 1/4 (0.202 mi.)***	***BY2070***	***492***
CON EDISON - MANHOLE EPA ID: NYP004934376	W 41 ST & 7 AVE	NNW 1/8 - 1/4 (0.202 mi.)	BY2071	492
CON EDISON SERVICE B	***9 E 31ST ST FRONT OF***	***S 1/8 - 1/4 (0.203 mi.)***	***BV2074***	***493***

EPA ID: NYP004367579				
CON EDISON EPA ID: NYP004523551	9-11 E 31ST ST & 5TH	S 1/8 - 1/4 (0.203 mi.)	BV2075	493
CON EDISON SERVICE B EPA ID: NYP004264107	***202 W 36TH ST W OF 7***	***WNW 1/8 - 1/4 (0.205 mi.)***	***BO2083***	***495***
CON EDISION - MH 337 EPA ID: NYP004071619	***5TH AVE AT 31ST ST.***	***S 1/8 - 1/4 (0.205 mi.)***	***BP2090***	***497***
CON EDISON EPA ID: NYP004827762	17 E 31ST ST	S 1/8 - 1/4 (0.205 mi.)	BV2092	497
CONSOLIDATED EDISON EPA ID: NYP004118782	5TH AVE & 31ST ST	S 1/8 - 1/4 (0.206 mi.)	BP2095	498
CON EDISON SERVICE B EPA ID: NYP004355897	***5TH AVE & 31ST ST NW***	***S 1/8 - 1/4 (0.206 mi.)***	***BP2096***	***498***
CONSOLIDATED EDISON EPA ID: NYP004115986	E 31ST ST & 5TH AVE	S 1/8 - 1/4 (0.206 mi.)	BP2097	498
CON EDISON SERVICE B EPA ID: NYP004357281	***5TH AVE & E 31ST ST***	***S 1/8 - 1/4 (0.206 mi.)***	***BP2098***	***499***
CON EDISION - MH2907 EPA ID: NYP004075321	***BROADWAY & W 42ND ST***	***N 1/8 - 1/4 (0.206 mi.)***	***BW2099***	***499***
CONSOLIDATED EDISON EPA ID: NYP004156527	W 42ND STREET & BROA	N 1/8 - 1/4 (0.206 mi.)	BW2100	499
CONSOLIDATED EDISON EPA ID: NYP004155255	W 42ND ST & BROADWAY	N 1/8 - 1/4 (0.206 mi.)	BW2101	499
CONSOLIDATED EDISON EPA ID: NYP007160982	42ND ST & BROADWAY	N 1/8 - 1/4 (0.206 mi.)	BW2103	500
CON EDISON EPA ID: NYP004682670	42ND ST & BROADWAY	N 1/8 - 1/4 (0.206 mi.)	BW2104	500
CON EDISON EPA ID: NYP004616397	200 W 41 ST	NNW 1/8 - 1/4 (0.206 mi.)	BY2105	500
CON EDISON - SERVICE EPA ID: NYP004172433	***140 W43RD STREET***	***N 1/8 - 1/4 (0.207 mi.)***	***BW2108***	***501***
CON ED EPA ID: NYP004860405	7TH AVE & W 33RD ST	WSW 1/8 - 1/4 (0.207 mi.)	BT2110	501
CONSOLIDATED EDISON EPA ID: NYP004123501	W 33 ST & 7 AVE MH44	WSW 1/8 - 1/4 (0.207 mi.)	BT2112	502
CON EDISION - MH#415 EPA ID: NYP004077376	***INT. PARK AVE& E 34***	***SE 1/8 - 1/4 (0.207 mi.)***	***BQ2114***	***502***
CON EDISON SERVICE B EPA ID: NYP004356697	***1238 BROADWAY FRONT***	***SSW 1/8 - 1/4 (0.207 mi.)***	***CF2115***	***502***
ADLER BOSCHETTO PEEB EPA ID: NYD012306858	***136 MADISON AVE - 12***	***S 1/8 - 1/4 (0.207 mi.)***	***BV2116***	***503***
KORET EPA ID: NYR000070417	***136 MADISON AVE - BA***	***S 1/8 - 1/4 (0.207 mi.)***	***BV2117***	***503***
CON EDISON EPA ID: NYP004837142 EPA ID: NYP004710463	136 MADISON AV	S 1/8 - 1/4 (0.207 mi.)	BV2119	504
CON EDISON MANHOLE 4	***W 33RD ST & 7TH AVE***	***WSW 1/8 - 1/4 (0.207 mi.)***	***BT2120***	***504***

EPA ID: NYP004234845				
CON EDISON MANHOLE 5 EPA ID: NYP004246775	***W 33RD ST & 7TH AVE***	***WSW 1/8 - 1/4 (0.207 mi.)***	***BT2122***	***504***
PINNACLE ENVIRONMENT EPA ID: NYR000206805	***60 E 42ND ST***	***ENE 1/8 - 1/4 (0.208 mi.)***	***CJ2124***	***505***
CON EDISON - VAULT V EPA ID: NYP005073820	37 E 32ND ST	SSE 1/8 - 1/4 (0.209 mi.)	BN2128	506
CON EDISON - VAULT 9 EPA ID: NYP004128518	***F/O 28 E. 32 ST***	***SSE 1/8 - 1/4 (0.211 mi.)***	***BN2133***	***507***
CON EDISON SERVICE B EPA ID: NYP004356713	***52 W 31 ST FRONT OF***	***SSW 1/8 - 1/4 (0.211 mi.)***	***CF2135***	***508***
CON EDISON EPA ID: NYP004523577	19-21 E 31ST ST & 5T	S 1/8 - 1/4 (0.211 mi.)	BV2136	508
CON EDISION - V5448 EPA ID: NYP004077301	***19 E.31 ST. 19 E.31***	***S 1/8 - 1/4 (0.211 mi.)***	***BV2137***	***508***
CON EDISON SERVICE B EPA ID: NYP004367561	***19 E 31ST ST FRONT O***	***S 1/8 - 1/4 (0.211 mi.)***	***BV2138***	***508***
CON EDISION - V5355 EPA ID: NYP004072542	***19 E. 31 ST. 19 E. 3***	***S 1/8 - 1/4 (0.211 mi.)***	***BV2139***	***509***
CON EDISON EPA ID: NYP004523569	19-21 E 31ST ST & 5T	S 1/8 - 1/4 (0.211 mi.)	BV2140	509
CONSOLIDATED EDISON EPA ID: NYP004033866	F/O 587 7TH AVENUE	NNW 1/8 - 1/4 (0.211 mi.)	CE2142	509
MARVEL CLEANERS EPA ID: NYD085208437	***212 W 35TH ST***	***W 1/8 - 1/4 (0.212 mi.)***	***CK2145***	***510***
CON EDISON EPA ID: NYP004753141	131 W 31ST ST	SW 1/8 - 1/4 (0.212 mi.)	CD2148	511
CON EDISON EPA ID: NYP004203899	***104 W 31ST ST***	***SW 1/8 - 1/4 (0.213 mi.)***	***CL2152***	***511***
CON EDISON - MANHOLE EPA ID: NYP004174652	***22 W 31 ST AND BROAD***	***SSW 1/8 - 1/4 (0.213 mi.)***	***BM2153***	***512***
CON EDISON EPA ID: NYP004614723	16 W 31 ST	SSW 1/8 - 1/4 (0.213 mi.)	BM2159	513
CON EDISON EPA ID: NYP004164539	***21 E 31ST ST***	***S 1/8 - 1/4 (0.214 mi.)***	***BV2160***	***513***
CON EDISON EPA ID: NYP004650990	10M AVE 31 ST	SSW 1/8 - 1/4 (0.214 mi.)	CM2169	515
CON EDISON EPA ID: NYP004613394	201 W 41 ST	NNW 1/8 - 1/4 (0.215 mi.)	CE2178	518
CON EDISION - V4395 EPA ID: NYP004073318	***2 E. 31 ST. 2 E. 31***	***S 1/8 - 1/4 (0.216 mi.)***	***CM2183***	***519***
CON EDISION - V3426 EPA ID: NYP004080800	***2 E. 31 ST. 2 E. 31***	***S 1/8 - 1/4 (0.216 mi.)***	***CM2184***	***519***
CON EDISON EPA ID: NYP004622098	2 E 31 ST	S 1/8 - 1/4 (0.216 mi.)	CM2185	519
CON ED	207 W 40TH ST	NNW 1/8 - 1/4 (0.216 mi.)	BY2187	520

EPA ID: NYP004833170				
CON EDISON EPA ID: NYP004616520	47 E 42 ST	ENE 1/8 - 1/4 (0.216 mi.)	CJ2189	520
CONSOLIDATED EDISON- EPA ID: NYR000163949	***MURRAY HILL S/S***	***SSW 1/8 - 1/4 (0.216 mi.)***	***CM2192***	***521***
FOUR PARK AVE CLEANE EPA ID: NYD986931657	***4 PARK AVE***	***SSE 1/8 - 1/4 (0.216 mi.)***	***CA2194***	***521***
CON ED - V 3532 EPA ID: NYP004010013	***23-27 E 31 ST***	***S 1/8 - 1/4 (0.217 mi.)***	***CI2199***	***522***
CON ED EPA ID: NYP004859777	23 E 31ST ST	S 1/8 - 1/4 (0.217 mi.)	CI2200	523
1241 BROADWAY LLC EPA ID: NYR000240580	1241 BROADWAY	SSW 1/8 - 1/4 (0.217 mi.)	CF2203	523
CON EDISON SERVICE B EPA ID: NYP004356689	***1241 BROADWAY FRONT***	***SSW 1/8 - 1/4 (0.217 mi.)***	***CF2205***	***524***
CON EDISON SERVICE B EPA ID: NYP004421079	***136 W 43RD ST***	***N 1/8 - 1/4 (0.217 mi.)***	***BW2222***	***527***
CON EDISON SERVICE B EPA ID: NYP004377628	***136 W 43RD ST FRONT***	***N 1/8 - 1/4 (0.217 mi.)***	***BW2223***	***527***
CON EDISON EPA ID: NYP004861478	405 7TH AVE	WSW 1/8 - 1/4 (0.218 mi.)	BT2231	529
CON EDISON EPA ID: NYP004603312	FO 584 7 AVE	NNW 1/8 - 1/4 (0.218 mi.)	CE2232	529
CON EDISON EPA ID: NYP004860546	584 7TH AVE	NNW 1/8 - 1/4 (0.218 mi.)	CE2233	530
CON EDISON EPA ID: NYP004850448	205 W 39TH ST	NW 1/8 - 1/4 (0.219 mi.)	CQ2236	530
JEWELRY FASHIONS INC EPA ID: NYD986901528	***213 W 35TH ST 4TH FL***	***WNW 1/8 - 1/4 (0.219 mi.)***	***CK2237***	***530***
CON EDISON EPA ID: NYP004610663	118 W 31 ST	SW 1/8 - 1/4 (0.220 mi.)	CL2247	533
CON EDISON EPA ID: NYP004658068	118 W 31 ST	SW 1/8 - 1/4 (0.220 mi.)	CL2248	533
CON EDISON EPA ID: NYP004860504	118 W 31ST ST	SW 1/8 - 1/4 (0.220 mi.)	CL2249	533
CON EDISON EPA ID: NYP004616538	325 MADISON AVE	ENE 1/8 - 1/4 (0.220 mi.)	CG2251	534
CON EDISON EPA ID: NYP004521928	143-139 W 31ST ST &	WSW 1/8 - 1/4 (0.221 mi.)	CD2252	534
CON EDISON EPA ID: NYP004715363	E 42ND ST & VANDERBU	ENE 1/8 - 1/4 (0.221 mi.)	CJ2255	535
CON EDISON - MANHOLE EPA ID: NYP004980247	E 42 ST & VANDERBILT	ENE 1/8 - 1/4 (0.221 mi.)	CJ2256	535
CON ED EPA ID: NYP004826929	VANDERBILT AVE & E 4	ENE 1/8 - 1/4 (0.221 mi.)	CJ2258	535
MTA -SHUTTLE PLATFOR	42ND ST & VANDERBILT	ENE 1/8 - 1/4 (0.221 mi.)	CJ2261	536

EPA ID: NYR000226746				
MTA NYCT - 33RD STRE	***E 33RD ST & PARK AVE***	***SSE 1/8 - 1/4 (0.221 mi.)***	***CA2262***	***536***
EPA ID: NYR000038588				
CON EDISON SERVICE B	***590 7TH AVE***	***NNW 1/8 - 1/4 (0.222 mi.)***	***CE2264***	***537***
EPA ID: NYP004223137				
CON EDISON SERVICE B	***204 W 36TH ST E OF 8***	***WNW 1/8 - 1/4 (0.222 mi.)***	***CR2266***	***537***
EPA ID: NYP004264354				
CON EDISON - MANHOLE	127 W 43RD ST	N 1/8 - 1/4 (0.222 mi.)	CH2267	537
EPA ID: NYP005110911				
CON EDISON - MANHOLE	127 W 43RD ST	N 1/8 - 1/4 (0.222 mi.)	CH2270	538
EPA ID: NYP005111000				
CONSOLIDATED EDISON	127 W 43 ST V6160	N 1/8 - 1/4 (0.222 mi.)	CH2271	538
EPA ID: NYP004109450				
CON EDISON	122 W 31 ST	SW 1/8 - 1/4 (0.223 mi.)	CL2275	539
EPA ID: NYP004612040				
CON EDISON - MANHOLE	***594 7TH AVE***	***NNW 1/8 - 1/4 (0.223 mi.)***	***CE2276***	***539***
EPA ID: NYP004223145				
CON EDISON - GAS DRI	***1471 BROADWAY***	***N 1/8 - 1/4 (0.223 mi.)***	***CE2280***	***540***
EPA ID: NYP004343976				
CON EDISON SERVICE B	***142 W 43RD ST***	***N 1/8 - 1/4 (0.224 mi.)***	***CS2283***	***541***
EPA ID: NYP004421087				
CON EDISON	206 W 41ST ST	NNW 1/8 - 1/4 (0.224 mi.)	BY2286	541
EPA ID: NYP004840829				
CON EDISON - MANHOLE	***597 7 AVENUE***	***NNW 1/8 - 1/4 (0.224 mi.)***	***CE2294***	***543***
EPA ID: NYP004284907				
TWO PARK AVENUE OWNE	***2 PARK AVE***	***SSE 1/8 - 1/4 (0.225 mi.)***	***CA2296***	***543***
EPA ID: NYR000004069				
CON EDISON	331 MADISON AVE	ENE 1/8 - 1/4 (0.225 mi.)	CG2297	544
EPA ID: NYP004798286				
CON EDISON	145 W 31 ST	WSW 1/8 - 1/4 (0.225 mi.)	CD2303	545
EPA ID: NYP004717898				
CON EDISON	145 W 31ST ST	WSW 1/8 - 1/4 (0.225 mi.)	CD2304	545
EPA ID: NYP004175386				
EPA ID: NYP004784054				
CON EDISON - VS 8119	***145 WEST 31ST STREET***	***WSW 1/8 - 1/4 (0.225 mi.)***	***CD2306***	***546***
EPA ID: NYP004110276				
CON EDISON	146 W 32 ST	WSW 1/8 - 1/4 (0.225 mi.)	CT2307	546
EPA ID: NYP004610531				
CON EDISON SERVICE B	***108 W 44TH ST***	***NNE 1/8 - 1/4 (0.225 mi.)***	***CH2308***	***546***
EPA ID: NYP004378535				
CON ED - V 4058	***44 E 43RD ST***	***ENE 1/8 - 1/4 (0.225 mi.)***	***CG2309***	***546***
EPA ID: NYP004010823				
NATIONAL HOTEL	***592 7TH AVE***	***NNW 1/8 - 1/4 (0.225 mi.)***	***CE2310***	***547***
EPA ID: NYR000083378				
CON EDISON SERVICE B	***592 7TH AVE***	***NNW 1/8 - 1/4 (0.225 mi.)***	***CE2311***	***547***
EPA ID: NYP004223129				
CON EDISON	72 E 42 ST	ENE 1/8 - 1/4 (0.226 mi.)	CJ2315	548

EPA ID: NYP004616421				
CON EDISON SERVICE B	***126 PARK AVE FRONT O***	***E 1/8 - 1/4 (0.226 mi.)***	***CJ2321***	***550***
EPA ID: NYP004318564				
CON EDISON	***43RD ST & MADISON AV***	***ENE 1/8 - 1/4 (0.226 mi.)***	***CG2323***	***550***
EPA ID: NYP004205324				
CON EDISON	43RD ST & MADISON AV	ENE 1/8 - 1/4 (0.226 mi.)	CG2324	550
EPA ID: NYP004774311				
NYNEX	43RD ST & MADISON AV	ENE 1/8 - 1/4 (0.226 mi.)	CG2327	551
EPA ID: NYP000920140				
CON EDISON SERVICE B	***E 43RD ST & MADISON***	***ENE 1/8 - 1/4 (0.227 mi.)***	***CG2335***	***553***
EPA ID: NYP004267811				
CON EDISON MANHOLE 6	***229 W 36TH ST & 8TH***	***WNW 1/8 - 1/4 (0.227 mi.)***	***CR2336***	***553***
EPA ID: NYP004249908				
CON EDISON SERVICE B	***147 W 31ST ST FRONT***	***WSW 1/8 - 1/4 (0.227 mi.)***	***CD2338***	***554***
EPA ID: NYP004360707				
CON EDISON SERVICE B	***18 E 31ST ST***	***S 1/8 - 1/4 (0.227 mi.)***	***CU2339***	***554***
EPA ID: NYP004314266				
CON EDISON MANHOLE:	***112 W 44TH ST FRONT***	***NNE 1/8 - 1/4 (0.228 mi.)***	***CH2347***	***556***
EPA ID: NYP004259164				
CON EDISON MANHOLE	***MADISON AVE & E 31ST***	***S 1/8 - 1/4 (0.229 mi.)***	***CI2351***	***557***
EPA ID: NYP004202958				
CON EDISON SERVICE B	***E 31ST ST & MADISON***	***S 1/8 - 1/4 (0.229 mi.)***	***CI2352***	***557***
EPA ID: NYP004357273				
CONSOLIDATED EDISON	EAST 31 STREET & MAD	S 1/8 - 1/4 (0.229 mi.)	CI2353	557
EPA ID: NYP004176418				
WAGNER INTL INC	***38 E 32ND ST - 8TH F***	***SSE 1/8 - 1/4 (0.229 mi.)***	***CI2360***	***559***
EPA ID: NYR000017947				
CON EDISON	***216 W 37TH ST***	***WNW 1/8 - 1/4 (0.230 mi.)***	***CW2363***	***559***
EPA ID: NYP004158325				
ASSOCIATED PRESS	***10 PENN PLZ LEVEL 5***	***W 1/8 - 1/4 (0.230 mi.)***	***2364***	***560***
EPA ID: NYD987007903				
CON EDISON	22 E 31ST ST	S 1/8 - 1/4 (0.230 mi.)	CU2367	561
EPA ID: NYP004827259				
CON EDISON SERVICE B	***143 W 43RD ST FRONT***	***N 1/8 - 1/4 (0.231 mi.)***	***CS2375***	***562***
EPA ID: NYP004379319				
CON EDISON MANHOLE:	***W 42ND ST & 7TH AVE***	***NNW 1/8 - 1/4 (0.231 mi.)***	***CE2377***	***563***
EPA ID: NYP004276515				
CON EDISON MANHOLE 5	***334 MADISON AVE***	***ENE 1/8 - 1/4 (0.231 mi.)***	***CG2379***	***563***
EPA ID: NYP004249007				
NYCTA	42ND STREET & 7TH AV	NNW 1/8 - 1/4 (0.231 mi.)	CE2380	563
EPA ID: NYR000079236				
CONSOLIDATED EDISON	7 AVE & 42 ST	NNW 1/8 - 1/4 (0.231 mi.)	CE2383	564
EPA ID: NYP004102604				
CON EDISON	120 W 44TH ST & 6TH	N 1/8 - 1/4 (0.231 mi.)	CH2384	564
EPA ID: NYP004536777				
ONE VANDERBILT LLC	10 VANDERBILT AVE	ENE 1/8 - 1/4 (0.231 mi.)	CJ2387	565

EPA ID: NYR000228403				
CON EDISON	***27 E 31ST ST***	***SSE 1/8 - 1/4 (0.232 mi.)***	***CI2389***	***565***
EPA ID: NYP004165494				
CON EDISON	27-29 E 31ST ST & MA	SSE 1/8 - 1/4 (0.232 mi.)	CI2390	565
EPA ID: NYP004523585				
PHOTOBITION	***132 W 31ST ST 2ND FL***	***SW 1/8 - 1/4 (0.232 mi.)***	***CD2393***	***566***
EPA ID: NYR000078428				
COMP-24	***132 W 31ST ST - 4TH***	***SW 1/8 - 1/4 (0.232 mi.)***	***CD2395***	***567***
EPA ID: NYR000122606				
CON EDISON MANHOLE:	***218 W 37TH ST***	***WNW 1/8 - 1/4 (0.232 mi.)***	***CR2404***	***569***
EPA ID: NYP004471033				
CON EDISON SERVICE B	***3 PARK ROW & BROADWA***	***SSE 1/8 - 1/4 (0.233 mi.)***	***CA2406***	***569***
EPA ID: NYP004430583				
CON EDISON MANHOLE:	***120 W 44TH ST W OF 6***	***N 1/8 - 1/4 (0.233 mi.)***	***CH2409***	***570***
EPA ID: NYP004258968				
VISION GRAPHIC	***1220 BROADWAY***	***SSW 1/8 - 1/4 (0.234 mi.)***	***CF2413***	***571***
EPA ID: NY0001001726				
CON EDISON SERVICE B	***118 W 44TH ST***	***N 1/8 - 1/4 (0.234 mi.)***	***CH2414***	***571***
EPA ID: NYP004259339				
CON EDISON	136-28 W 31ST ST & 7	SW 1/8 - 1/4 (0.234 mi.)	CD2422	573
EPA ID: NYP004521704				
CON EDISON	158 W 43RD ST	N 1/8 - 1/4 (0.234 mi.)	CS2427	574
EPA ID: NYP004616405				
CON EDISON SERVICE B	***222 W 35TH ST E OF 8***	***W 1/8 - 1/4 (0.234 mi.)***	***CK2428***	***574***
EPA ID: NYP004264339				
CONSOLIDATED EDISON	100 E 33RD ST V2970	SSE 1/8 - 1/4 (0.235 mi.)	CA2430	575
EPA ID: NYP004094819				
JT OTS GP LLC - ONE	1475 BROADWAY	N 1/8 - 1/4 (0.235 mi.)	CE2431	575
EPA ID: NYR000257808				
CONSOLIDATED EDISON	7TH AVENUE & 32ND ST	WSW 1/8 - 1/4 (0.235 mi.)	CT2435	576
EPA ID: NYP004167698				
CON EDISON	***32 ST & 7 AVE***	***WSW 1/8 - 1/4 (0.235 mi.)***	***CT2437***	***576***
EPA ID: NYP004201133				
CON ED	29 E 31ST ST	SSE 1/8 - 1/4 (0.236 mi.)	CI2440	577
EPA ID: NYP004859678				
CON EDISON	130 MADASION AVE	S 1/8 - 1/4 (0.236 mi.)	CU2450	579
EPA ID: NYP004827655				
CON ED	46 E 32ND ST	SSE 1/8 - 1/4 (0.237 mi.)	DA2457	581
EPA ID: NYP004816847				
CON EDISON VAULT: 30	***41 E 43RD ST***	***ENE 1/8 - 1/4 (0.237 mi.)***	***CG2465***	***583***
EPA ID: NYP004360434				
CON EDISON VAULT: 28	***41 E 43RD ST***	***ENE 1/8 - 1/4 (0.237 mi.)***	***CG2466***	***583***
EPA ID: NYP004360442				
CON ED V 1607	***400 7TH AVE***	***WSW 1/8 - 1/4 (0.238 mi.)***	***CT2469***	***584***
EPA ID: NYP004010484				
CON EDISON - VAULT V	206 W 36TH ST	WNW 1/8 - 1/4 (0.238 mi.)	CR2472	584

EPA ID: NYP005230297				
CON EDISON SERVICE B EPA ID: NYP004256806	***44 E 32ND ST FRONT O***	***SSE 1/8 - 1/4 (0.238 mi.)***	***DA2478***	***586***
MENDIK REALTY - TWO EPA ID: NY0000878595	***2 PENNSYLVANIA PLZ -***	***WSW 1/8 - 1/4 (0.238 mi.)***	***CT2479***	***586***
CON EDISON AT 2 PENN EPA ID: NYD981086507	***2 PENN PLZ - BASEMEN***	***WSW 1/8 - 1/4 (0.238 mi.)***	***CT2480***	***587***
COMPUGRAPHIC CORP EPA ID: NYD982179871	***2 PENNSYLVANIA PLZ S***	***WSW 1/8 - 1/4 (0.238 mi.)***	***CT2481***	***587***
CON EDISON - SERVICE EPA ID: NYP004176400	***50 E 32 ST AND PARK***	***SSE 1/8 - 1/4 (0.239 mi.)***	***DA2489***	***589***
CON EDISON SERVICE B EPA ID: NYP004269551	***340 MADISON AVE***	***ENE 1/8 - 1/4 (0.239 mi.)***	***CG2497***	***591***
CON EDISON EPA ID: NYP004729679	225 W 35TH ST	WNW 1/8 - 1/4 (0.240 mi.)	CK2499	591
CON EDISON - VAULT V EPA ID: NYP005102140	52 E 32ND ST	SSE 1/8 - 1/4 (0.240 mi.)	DA2503	592
CON ED - V 4448 EPA ID: NYP004005666	***52 E 32ND ST***	***SSE 1/8 - 1/4 (0.240 mi.)***	***DA2505***	***593***
CON EDISON - MANHOLE EPA ID: NYP004787271 EPA ID: NYP005178526	11 W 30TH ST	SSW 1/8 - 1/4 (0.241 mi.)	CM2511	594
CON ED EPA ID: NYP004834103	220 W 39TH ST	NW 1/8 - 1/4 (0.241 mi.)	CQ2513	594
CONSOLIDATED EDISON EPA ID: NYP004031076	***16 E 44TH ST***	***ENE 1/8 - 1/4 (0.241 mi.)***	***CY2515***	***595***
CON EDISON EPA ID: NYP004444519	F/O 16 EAST 44TH ST	ENE 1/8 - 1/4 (0.241 mi.)	CY2517	595
CONSOLIDATED EDISON EPA ID: NYP004112018	16 E 44 ST V4593	ENE 1/8 - 1/4 (0.241 mi.)	CY2518	595
CON EDISON SERVICE B EPA ID: NYP004204723	***16 E 44TH ST***	***ENE 1/8 - 1/4 (0.241 mi.)***	***CY2519***	***596***
CONSOLIDATED EDISON- EPA ID: NYP004252557	F/O 16 EAST 44TH ST	ENE 1/8 - 1/4 (0.241 mi.)	CY2520	596
CONSOLIDATED EDISON EPA ID: NYP004249312	16 E 44TH ST	ENE 1/8 - 1/4 (0.241 mi.)	CY2521	596
CON EDISON - MANHOLE EPA ID: NYP004362810	***5 W 30TH ST***	***SSW 1/8 - 1/4 (0.241 mi.)***	***CM2523***	***597***
CON ED EPA ID: NYP004355228	26 E 31ST ST	S 1/8 - 1/4 (0.242 mi.)	CI2525	597
CON EDISON - MANHOLE EPA ID: NYP004946158	225-227 W 36TH ST	WNW 1/8 - 1/4 (0.242 mi.)	CR2531	598
CON EDISON EPA ID: NYP004787206	19 W 30TH ST	SSW 1/8 - 1/4 (0.244 mi.)	CM2541	601
CON EDISON - VAULT B EPA ID: NYP005128463	165 W 31ST ST	WSW 1/8 - 1/4 (0.244 mi.)	CT2544	601
METRO LEATHER INCORP	230 W 38TH ST	NW 1/8 - 1/4 (0.244 mi.)	CW2549	602

EPA ID: NYD986898781				
CONSOLIDATED EDISON	***22 E 44 ST***	***ENE 1/8 - 1/4 (0.245 mi.)***	***CY2551***	***603***
EPA ID: NYP004042164				
CONSOLIDATED EDISON	***22 E 44TH ST***	***ENE 1/8 - 1/4 (0.245 mi.)***	***CY2553***	***603***
EPA ID: NYP004042172				
CON EDISON MANHOLE 8	***22 E 44TH ST & MADIS***	***ENE 1/8 - 1/4 (0.245 mi.)***	***CY2554***	***604***
EPA ID: NYP004228157				
CON EDISON	OPP 142 W 31ST ST	WSW 1/8 - 1/4 (0.245 mi.)	DC2557	604
EPA ID: NYP004860447				
CON EDISON	142 W 31ST ST	WSW 1/8 - 1/4 (0.245 mi.)	DC2560	605
EPA ID: NYP004860439				
CON EDISION - RV4865	***234 W41ST ST 234 W41***	***W 1/8 - 1/4 (0.245 mi.)***	***2566***	***606***
EPA ID: NYP004078929				
METRO NORTH RAILROAD	GRAND CENTRAL TERMIN	ENE 1/8 - 1/4 (0.246 mi.)	CJ2570	607
EPA ID: NYD981179773				
CONSOLIDATED EDISON	140 W 44 ST FRONT OF	N 1/8 - 1/4 (0.246 mi.)	CS2573	608
EPA ID: NYP004259065				
CON EDISON SERVICE B	***140 W 44TH ST***	***N 1/8 - 1/4 (0.246 mi.)***	***CS2574***	***608***
EPA ID: NYP004378527				
CON EDISON SERVICE B	***107 W 44TH ST***	***NNE 1/8 - 1/4 (0.246 mi.)***	***CV2575***	***608***
EPA ID: NYP004378519				
CON EDISON SERVICE B	***107 W 44TH ST FRONT***	***NNE 1/8 - 1/4 (0.246 mi.)***	***CV2576***	***608***
EPA ID: NYP004378402				
CON EDISON SERVICE B	***114 E 35TH ST***	***SE 1/8 - 1/4 (0.247 mi.)***	***CO2577***	***609***
EPA ID: NYP004263075				
CON EDISON	208-206 W 42ND ST &	NNW 1/8 - 1/4 (0.247 mi.)	DE2581	610
EPA ID: NYP004526554				
CON EDISON SERVICE B	***142 W 44TH ST FRONT***	***N 1/8 - 1/4 (0.248 mi.)***	***CS2583***	***610***
EPA ID: NYP004259354				
CON EDISON SERVICE B	***129 MADISON AVE FRON***	***S 1/8 - 1/4 (0.249 mi.)***	***CI2586***	***611***
EPA ID: NYP004443396				
CON EDISON VAULT 578	***223 W 38TH ST***	***NW 1/8 - 1/4 (0.249 mi.)***	***DF2590***	***612***
EPA ID: NYP004244240				
EPA ID: NYP004233987				
US POSTAL SERVICE -	***223 W 38TH ST***	***NW 1/8 - 1/4 (0.249 mi.)***	***DF2591***	***612***
EPA ID: NYR000135269				
CON EDISON VAULT 578	***223 W 38TH ST***	***NW 1/8 - 1/4 (0.249 mi.)***	***DF2593***	***612***
EPA ID: NYP004244257				
CON EDISON	223 W 38TH ST	NW 1/8 - 1/4 (0.249 mi.)	DF2595	613
EPA ID: NYP004621280				
CON EDISON VAULT: 57	***223 W 38TH ST FRONT***	***NW 1/8 - 1/4 (0.249 mi.)***	***DF2597***	***613***
EPA ID: NYP004336533				
RUDIN MGMT - 3 TIMES	***3 TIMES SQ***	***N 1/8 - 1/4 (0.249 mi.)***	***DE2600***	***614***
EPA ID: NYR000105312				
CON EDISON SERVICE B	***227 W 36TH ST E OF 8***	***WNW 1/8 - 1/4 (0.249 mi.)***	***CR2601***	***614***
EPA ID: NYP004264347				
CON EDISON	227 W 36TH ST E OF 8	WNW 1/8 - 1/4 (0.249 mi.)	CR2605	615

EXECUTIVE SUMMARY

EPA ID: NYP004264776

TX Ind. Haz Waste: A review of the TX Ind. Haz Waste list, as provided by EDR, and dated 11/08/2023 has revealed that there is 1 TX Ind. Haz Waste site within approximately 0.25 miles of the target property.

Equal/Higher Elevation	Address	Direction / Distance	Map ID	Page
OMI BULK MANAGEMENT Registration Number: 47010	90 PARK AVE RM 1600	E 1/8 - 1/4 (0.170 mi.)	BF1721	414

PA MANIFEST: A review of the PA MANIFEST list, as provided by EDR, and dated 06/30/2018 has revealed that there are 17 PA MANIFEST sites within approximately 0.25 miles of the target property.

Equal/Higher Elevation	Address	Direction / Distance	Map ID	Page
CON EDISON - 35TH ST Generator EPA Id: NYP004721916	3 W 35TH ST	0 - 1/8 (0.000 mi.)	L296	79
CVS # 07186 Generator EPA Id: NYR000197582	420 5TH AVE	0 - 1/8 (0.001 mi.)	J307	82
20 WEST 40 BRYANT PA Generator EPA Id: NYR000212829	20 W 40TH ST	NE 0 - 1/8 (0.014 mi.)	B516	131
HSBC NORTH AMERICA Generator EPA Id: NYR000102368	452 5TH AVENUE	ENE 0 - 1/8 (0.018 mi.)	D543	137
CON EDISON - 200 MAD Generator EPA Id: NYP004718862	200 MADISON AVE	SE 0 - 1/8 (0.088 mi.)	AC982	239
EQUITY OFFICE DBA EQ Generator EPA Id: NYD980777627	1095 AVENUE OF THE A	N 0 - 1/8 (0.118 mi.)	AK1280	308
RITE AID # 4964 Generator EPA Id: NYR000188730	26 GRAND CENTRAL TER	ENE 1/8 - 1/4 (0.153 mi.)	AS1593	383

Lower Elevation	Address	Direction / Distance	Map ID	Page
CON EDISON - 40TH ST Generator EPA Id: NYP004713673	113 W 40TH ST	N 0 - 1/8 (0.075 mi.)	T871	214
HELMSLEY SPEAR MANAG Generator EPA Id: NYD986875490	1440 BROADWAY ROOM 1	NNW 1/8 - 1/4 (0.125 mi.)	AU1331	320
CVS #02457 Generator EPA Id: NYR000193318	320 FIFTH AVE	S 1/8 - 1/4 (0.144 mi.)	AW1520	366
CON EDISON - 175 MAD Generator EPA Id: NYP004719142	175 MADISON AVE	SSE 1/8 - 1/4 (0.144 mi.)	AZ1522	366
WALGREEN #14505 Generator EPA Id: NYP000970772	450 7TH AVE	W 1/8 - 1/4 (0.189 mi.)	BO1932	460
CON EDISON - 302 5TH Generator EPA Id: NYP004715959	302 5TH AVE	S 1/8 - 1/4 (0.194 mi.)	BP1987	473
EMPIRE STATE REALTY	60 E. 42ND STREET	ENE 1/8 - 1/4 (0.208 mi.)	CJ2125	505

Generator EPA Id: NYR000206805				
CON EDISON - VANDERB Generator EPA Id: NYP004715363	E 42ND ST & VANDERBI	ENE 1/8 - 1/4 (0.221 mi.)	CJ2257	535
CON EDISON Generator EPA Id: NYP004717898	145 W 31ST ST	WSW 1/8 - 1/4 (0.225 mi.)	CD2305	545
GRAND CENTRAL TERMIN Generator EPA Id: NYD981179773	15 VANDERBILT AVE	ENE 1/8 - 1/4 (0.246 mi.)	CJ2569	607

RI MANIFEST: A review of the RI MANIFEST list, as provided by EDR, and dated 12/31/2020 has revealed that there is 1 RI MANIFEST site within approximately 0.25 miles of the target property.

Equal/Higher Elevation	Address	Direction / Distance	Map ID	Page
ENTHONE-OMI INC EPA Id: NYR000058495 Manifest Document Number: RIH0003862	***42 W 39TH ST 14TH FL***	***0 - 1/8 (0.000 mi.)***	***A22***	***14***

NJ MANIFEST: A review of the NJ MANIFEST list, as provided by EDR, and dated 12/31/2018 has revealed that there are 351 NJ MANIFEST sites within approximately 0.25 miles of the target property.

Equal/Higher Elevation	Address	Direction / Distance	Map ID	Page
CON EDISON SERVICE B EPA Id: NYP004265724	51 W 39TH ST	0 - 1/8 (0.000 mi.)	A3	9
CON EDISON EPA Id: NYP004868313	32 W 40TH ST	0 - 1/8 (0.000 mi.)	B18	13
CON EDISON EPA Id: NYP004759874	33 W 39TH ST	0 - 1/8 (0.000 mi.)	A20	13
CON EDISON EPA Id: NYP004840928	50 W 39TH ST	0 - 1/8 (0.000 mi.)	A34	17
CON EDISON SERVICE B EPA Id: NYP004265807	47 W 38TH ST	0 - 1/8 (0.000 mi.)	A38	17
CON EDISON SERVICE B EPA Id: NYP004262853	26 W 39TH ST FRONT O	0 - 1/8 (0.000 mi.)	B40	18
CON EDISON MANHOLE: EPA Id: NYP004266201	63 W 38TH ST	0 - 1/8 (0.000 mi.)	A43	19
CON EDISON SERVICE B EPA Id: NYP004262887	32 W 39TH ST FRONT O	0 - 1/8 (0.000 mi.)	B65	25
CON EDISON SERVICE B EPA Id: NYP004265690	63 W 38TH ST	0 - 1/8 (0.000 mi.)	A69	25
CON EDISON SERVICE B EPA Id: NYP004240487	***49 W 38TH ST***	***0 - 1/8 (0.000 mi.)***	***A70***	***26***
CON EDISON MANHOLE: EPA Id: NYP004265989	33 W 38TH ST	0 - 1/8 (0.000 mi.)	C73	26
CON EDISON SERVICE B	56 W 38TH ST	0 - 1/8 (0.000 mi.)	C87	30

EPA Id: NYP004265633				
CON EDISON EPA Id: NYP004826861	62 W 38TH ST	0 - 1/8 (0.000 mi.)	C94	31
CON EDISON EPA Id: NYP004210498	***39 W 37 ST & 6TH AVE***	***0 - 1/8 (0.000 mi.)***	***G123***	***38***
CON EDISON MANHOLE 6 EPA Id: NYP004218281	***39B W 37TH ST & 6TH***	***0 - 1/8 (0.000 mi.)***	***G133***	***40***
CON EDISON - MANHOLE EPA Id: NYP004206027	***19 W 37TH ST***	***0 - 1/8 (0.000 mi.)***	***F135***	***41***
GUY CONTI ART & DESI EPA Id: NYR000177089	***15 WEST 37TH 13TH FL***	***0 - 1/8 (0.000 mi.)***	***F147***	***44***
CON EDISON MANHOLE: EPA Id: NYP004259552	21 W 37TH ST W OF 5T	0 - 1/8 (0.000 mi.)	F155	46
CON EDISON EPA Id: NYP004210522	***39 W 37TH ST***	***0 - 1/8 (0.000 mi.)***	***G158***	***47***
CON EDISON SERVICE B EPA Id: NYP004218273	***37 W 37TH ST & 6 AVE***	***0 - 1/8 (0.000 mi.)***	***G161***	***48***
CON EDISON EPA Id: NYP004205571	***39 W 37TH ST FO***	***0 - 1/8 (0.000 mi.)***	***G164***	***49***
CON EDISON SERVICE B EPA Id: NYP004265815	29 W 37TH ST	0 - 1/8 (0.000 mi.)	F166	49
CON EDISON EPA Id: NYP004833253	19 W 36TH ST	0 - 1/8 (0.000 mi.)	F222	63
CON EDISON - TRANSFO EPA Id: NYP004853491	2 W 37TH ST	0 - 1/8 (0.000 mi.)	J230	65
CON EDISON - TRANSFO EPA Id: NYP004868297	1 W 37 ST	0 - 1/8 (0.000 mi.)	F252	69
CON EDISON MANHOLE: EPA Id: NYP004263521	2 W 36TH ST	0 - 1/8 (0.000 mi.)	J283	76
CON EDISON SERVICE B EPA Id: NYP004263539	390 5TH AVE	0 - 1/8 (0.000 mi.)	J295	79
CON EDISON MANHOLE 5 EPA Id: NYP004215547	***W 37TH ST & 5TH AVE***	***ESE 0 - 1/8 (0.005 mi.)***	***J367***	***96***
CON EDISON - MANHOLE EPA Id: NYP004189585	W 37 ST AND 5 AVE	ESE 0 - 1/8 (0.005 mi.)	J368	97
CON EDISON EPA Id: NYP004792123	5TH AVE & 35TH ST	SSE 0 - 1/8 (0.006 mi.)	L388	102
CON EDISON SERVICE B EPA Id: NYP004265823	E 39TH ST & 5TH AVE	E 0 - 1/8 (0.007 mi.)	M395	103
CON EDISON SERVICE B EPA Id: NYP004264149	2 W 35TH ST E OF 7TH	SSE 0 - 1/8 (0.007 mi.)	L401	105
CON EDISON SERVICE B EPA Id: NYP004265583	54 W 40TH ST	NNE 0 - 1/8 (0.009 mi.)	A429	111
CON EDISON EPA Id: NYP004792073 EPA Id: NYP004792065	2 E 35TH ST	SSE 0 - 1/8 (0.010 mi.)	L434	112
CON EDISON SERVICE B	38 W 40TH ST OPPOSIT	NE 0 - 1/8 (0.011 mi.)	B450	116

EPA Id: NYP004265609 EPA Id: NYP004788881				
CON EDISON EPA Id: NYP004266052	12 W 40TH ST	ENE 0 - 1/8 (0.011 mi.)	O457	118
CON EDISON EPA Id: NYP004774436	1 W 39TH ST VAULT650	ENE 0 - 1/8 (0.013 mi.)	M465	120
CON EDISON EPA Id: NYP004774394	1 W 39TH ST VAULT656	ENE 0 - 1/8 (0.013 mi.)	M467	120
CON EDISON EPA Id: NYP004774345	1 W 39TH ST VAULT750	ENE 0 - 1/8 (0.013 mi.)	M472	121
CON EDISON EPA Id: NYP004774337	1 W 39TH ST VAULT880	ENE 0 - 1/8 (0.013 mi.)	M475	122
CON EDISON EPA Id: NYP004774402	1 W 39TH ST VAULT930	ENE 0 - 1/8 (0.013 mi.)	M478	122
CON EDISON EPA Id: NYP004774444	1 W 39TH ST VAULT625	ENE 0 - 1/8 (0.013 mi.)	M489	124
CON EDISON EPA Id: NYP004758652	1 E 37TH ST	ESE 0 - 1/8 (0.014 mi.)	J508	129
CON EDISON SERVICE B EPA Id: NYP004265641	80 W 40TH ST OPPOSIT	NNE 0 - 1/8 (0.015 mi.)	A530	134
HSBC NORTH AMERICA EPA Id: NYR000102368	***452 5TH AVE***	***ENE 0 - 1/8 (0.018 mi.)***	***D541***	***136***
CON EDISON SERVICE B EPA Id: NYP004266029	6 W 40TH ST	ENE 0 - 1/8 (0.019 mi.)	O544	137
CON EDISON MANHOLE: EPA Id: NYP004266045	6 W 40TH ST	ENE 0 - 1/8 (0.019 mi.)	O545	137
CON EDISON SERVICE B EPA Id: NYP004265831	3 E 39TH ST	E 0 - 1/8 (0.019 mi.)	M548	138
CON EDISON SERVICE B EPA Id: NYP004265963	3 E 39TH ST	E 0 - 1/8 (0.019 mi.)	M549	138
CON EDISON SERVICE B EPA Id: NYP004265591	52 W 40TH ST OPPOSIT	NNE 0 - 1/8 (0.020 mi.)	B553	139
CON EDISON SERVICE B EPA Id: NYP004266284	4 W 40TH ST	ENE 0 - 1/8 (0.027 mi.)	O573	144
CON EDISON SERVICE B EPA Id: NYP004266268	448 5TH AVE	ENE 0 - 1/8 (0.031 mi.)	M577	145
CON EDISON EPA Id: NYP004792172	1 E 35TH ST	SE 0 - 1/8 (0.039 mi.)	P609	152
CON EDISON - VAULT 4 EPA Id: NYP004856140	101 W 40TH ST	N 0 - 1/8 (0.046 mi.)	T656	163
CON EDISON - VAULT 8 EPA Id: NYP004856132	101 W 40TH ST	N 0 - 1/8 (0.046 mi.)	T662	164
CON EDISON - SERVICE EPA Id: NYP004176277	***460 5 AVE AND W 41 S***	***ENE 0 - 1/8 (0.047 mi.)***	***O666***	***165***
CON EDISON EPA Id: NYP004206696	***104 W 40TH ST & 6TH***	***N 0 - 1/8 (0.048 mi.)***	***S670***	***166***
NYCDEP - 40TH STREET	***40TH ST & 5TH AVE***	***ENE 0 - 1/8 (0.049 mi.)***	***O685***	***170***

EPA Id: NYR000089532				
CON EDISON SERVICE B EPA Id: NYP004258000	108 W 40TH ST	N 0 - 1/8 (0.058 mi.)	T736	182
CON EDISON MANHOLE 7 EPA Id: NYP004249577	9-11 E 38TH ST	E 0 - 1/8 (0.062 mi.)	X807	199
CON EDISON EPA Id: NYP004836399	461 5TH AVE	ENE 0 - 1/8 (0.067 mi.)	AA830	204
CON EDISON SERVICE B EPA Id: NYP004263414	15 E 36TH ST SVC BOX	SE 0 - 1/8 (0.070 mi.)	AC846	208
CON EDISON SERVICE B EPA Id: NYP004257994	111 W 40TH ST	N 0 - 1/8 (0.070 mi.)	T848	208
CON EDISON SERVICE B EPA Id: NYP004266292	15 E 39TH ST	E 0 - 1/8 (0.072 mi.)	X861	211
CON EDISON SERVICE B EPA Id: NYP004263430	17 E 36TH ST OPPOSIT	SE 0 - 1/8 (0.075 mi.)	AC874	214
CON EDISON EPA Id: NYP004782884	471 5TH AVE	ENE 0 - 1/8 (0.075 mi.)	AA875	215
CON EDISON SERVICE B EPA Id: NYP004265856	3 E 40TH ST	ENE 0 - 1/8 (0.079 mi.)	AA912	223
CON EDISON EPA Id: NYP004821894	110 W 41 ST	N 0 - 1/8 (0.082 mi.)	T940	230
CON EDISON EPA Id: NYP004782876	E 41ST ST & 5TH AVE	ENE 0 - 1/8 (0.084 mi.)	AA946	231
CON EDISON SERVICE B EPA Id: NYP004266367	18 E 40TH ST OPPOSIT	E 0 - 1/8 (0.085 mi.)	AG951	232
CON EDISON EPA Id: NYP004845331	7 E 40TH ST	ENE 0 - 1/8 (0.086 mi.)	AA962	235
CON EDISON EPA Id: NYP004797056	200 MADISON AVE	SE 0 - 1/8 (0.088 mi.)	AC976	238
CON EDISON SERVICE B EPA Id: NYP004266300	20 E 40TH ST OPPOSIT	E 0 - 1/8 (0.089 mi.)	AG989	241
CON EDISON MANHOLE 5 EPA Id: NYP004225041	***240 MADISON AVE***	***ESE 0 - 1/8 (0.089 mi.)***	***V990***	***241***
CON EDISON EPA Id: NYP004753083	1 E 41ST ST	ENE 0 - 1/8 (0.089 mi.)	AA995	243
CON EDISON EPA Id: NYP004744512	114 W 41ST ST	N 0 - 1/8 (0.092 mi.)	AD1019	249
CON EDISON SERVICE B EPA Id: NYP004258661	6 E 41ST ST	ENE 0 - 1/8 (0.096 mi.)	AA1042	253
CON EDISON SERVICE B EPA Id: NYP004265971	15 E 40TH ST	E 0 - 1/8 (0.098 mi.)	AG1054	256
CON EDISON SERVICE B EPA Id: NYP004266466	19 E 40TH ST	E 0 - 1/8 (0.101 mi.)	AG1074	261
CON EDISON EPA Id: NYP004792081	MADISON AVE & E 35TH	SE 0 - 1/8 (0.101 mi.)	AO1083	263
VERIZON NEW YORK INC	***38TH ST & MADISON AV***	***ESE 0 - 1/8 (0.102 mi.)***	***AJ1093***	***265***

EPA Id: NYP000959320				
CON EDISON SERVICE B EPA Id: NYP004266565	26 E 40TH ST	E 0 - 1/8 (0.103 mi.)	AG1105	268
CON EDISON SERVICE B EPA Id: NYP004263117	25 E 36TH ST	SE 0 - 1/8 (0.103 mi.)	AC1109	269
CON EDISON SERVICE B EPA Id: NYP004258679	10 E 41ST ST	ENE 0 - 1/8 (0.103 mi.)	AA1112	270
CON EDISON EPA Id: NYP004789715	485 5TH AVE	ENE 0 - 1/8 (0.107 mi.)	AS1141	277
CON EDISON SERVICE B EPA Id: NYP004263133	33 E 36TH ST	SE 0 - 1/8 (0.112 mi.)	AC1192	289
CON EDISON SERVICE B EPA Id: NYP004266318	261 MADISON AVE	ESE 0 - 1/8 (0.115 mi.)	AJ1209	293
CON EDISON EPA Id: NYP004839068	E 40TH ST & MADISON	E 0 - 1/8 (0.115 mi.)	AG1239	299
CON EDISON SERVICE B EPA Id: NYP004263174	37 E 36TH ST	SE 0 - 1/8 (0.117 mi.)	AC1272	306
GP 275 OWNER LLC EPA Id: NYR000178434	***275 MADISON AVE - 21***	***E 1/8 - 1/4 (0.128 mi.)***	***AG1361***	***326***
CON EDISON SERVICE B EPA Id: NYP004266649	37 E 40TH ST	E 1/8 - 1/4 (0.129 mi.)	AG1371	329
CON EDISON SERVICE B EPA Id: NYP004257986	45 W 42ND ST	NNE 1/8 - 1/4 (0.129 mi.)	AV1378	331
CON EDISON MANHOLE: EPA Id: NYP004258497	45 W 42 ST	NNE 1/8 - 1/4 (0.129 mi.)	AV1380	331
STATE UNIV OF NY COL EPA Id: NYR000123554	***33 W 42ND ST***	***NE 1/8 - 1/4 (0.129 mi.)***	***AV1382***	***331***
CON EDISON - MANHOLE EPA Id: NYP004176467	***22 E 38 ST AND MADIS***	***ESE 1/8 - 1/4 (0.132 mi.)***	***AJ1412***	***339***
CON EDISON SERVICE B EPA Id: NYP004263166	22 E 35TH ST	SE 1/8 - 1/4 (0.135 mi.)	AO1428	344
CON EDISON EPA Id: NYP004828549	285 MADISON AVE	E 1/8 - 1/4 (0.136 mi.)	BB1446	348
11 W 42 REALTY INVES EPA Id: NYR000171819	***11 W 42ND ST 8TH FLR***	***NE 1/8 - 1/4 (0.137 mi.)***	***AV1455***	***350***
CON EDISON EPA Id: NYP004754453	293 MADISON AVE SB50	E 1/8 - 1/4 (0.142 mi.)	BB1489	358
CON EDISON EPA Id: NYP004754446	293 MADISON AVE MH50	E 1/8 - 1/4 (0.142 mi.)	BB1492	359
CON EDISON - VAULT 3 EPA Id: NYP004257853 EPA Id: NYP004815250 EPA Id: NYP004793667	47 W 42ND ST	NNE 1/8 - 1/4 (0.143 mi.)	AX1511	363
CON EDISON SERVICE B EPA Id: NYP004266599	25 E 37TH ST	ESE 1/8 - 1/4 (0.145 mi.)	BG1538	370
CON EDISON MANHOLE: EPA Id: NYP004257846	3 E 42ND ST	ENE 1/8 - 1/4 (0.146 mi.)	AS1552	373
CON EDISON SERVICE B	34 E 36TH ST	SE 1/8 - 1/4 (0.148 mi.)	AY1563	376

EPA Id: NYP004263182				
CON EDISON SERVICE B EPA Id: NYP004263125	36 E 36TH ST	SE 1/8 - 1/4 (0.150 mi.)	AY1575	379
CON EDISON EPA Id: NYP004210118	***500 FEET S OF MAIN S***	***NE 1/8 - 1/4 (0.151 mi.)***	***BA1582***	***380***
CON EDISON - VAULT 4 EPA Id: NYP004871691	34 E 37 ST	ESE 1/8 - 1/4 (0.153 mi.)	AY1591	382
CON EDISON SERVICE B EPA Id: NYP004257804	508 5TH AVE	NE 1/8 - 1/4 (0.162 mi.)	BA1642	394
CON EDISON SERVICE B EPA Id: NYP004267985	308 MADISON AVE	ENE 1/8 - 1/4 (0.165 mi.)	BJ1657	398
CON EDISON SERVICE B EPA Id: NYP004267993	310 MADISON AVE	ENE 1/8 - 1/4 (0.167 mi.)	BJ1685	404
CON EDISON SERVICE B EPA Id: NYP004266607	31 E 37TH ST	ESE 1/8 - 1/4 (0.168 mi.)	BG1697	408
CON EDISON EPA Id: NYP004205993	***136 W 43RD ST & 7TH***	***NNE 1/8 - 1/4 (0.178 mi.)***	***BR1785***	***428***
CON EDISON EPA Id: NYP004820094	2 W 43RD ST	NE 1/8 - 1/4 (0.179 mi.)	BL1795	431
CON EDISON EPA Id: NYP004767505	307 MADISON AVE	ENE 1/8 - 1/4 (0.183 mi.)	BJ1844	441
CON EDISON EPA Id: NYP004790960	W 43 ST & 5TH AVE	NE 1/8 - 1/4 (0.183 mi.)	BL1852	443
CON EDISON MANHOLE: EPA Id: NYP004257812	31 W 43RD ST	NE 1/8 - 1/4 (0.188 mi.)	BU1909	455
CON EDISON EPA Id: NYP004796413	5 W 43 ST	NE 1/8 - 1/4 (0.188 mi.)	BL1916	456
CON EDISON EPA Id: NYP004790432 EPA Id: NYP004790424 EPA Id: NYP004790416	103 W 43RD ST VAULT8	NNE 1/8 - 1/4 (0.191 mi.)	BR1949	464
CON EDISON SILO: 838 EPA Id: NYP004258158	47 W 43RD ST W OF 5T	NNE 1/8 - 1/4 (0.191 mi.)	BU1962	467
CON EDISON EPA Id: NYP004792818	6 E 43RD ST	ENE 1/8 - 1/4 (0.195 mi.)	BL2000	476
CON EDISON EPA Id: NYP004747366	90 PARK AVE & 40TH S	E 1/8 - 1/4 (0.198 mi.)	BZ2030	482
CON EDISON EPA Id: NYP004214862	***E 36TH ST & PARK AVE***	***SE 1/8 - 1/4 (0.199 mi.)***	***BX2045***	***486***
CON EDISON EPA Id: NYP004268116	16 E 43RD ST	ENE 1/8 - 1/4 (0.202 mi.)	CG2065	491
CON EDISON EPA Id: NYP004172490	***522 5TH AVE***	***NE 1/8 - 1/4 (0.213 mi.)***	***CB2154***	***512***
CON EDISON SERVICE B EPA Id: NYP004257820	36 W 44TH ST	NNE 1/8 - 1/4 (0.214 mi.)	BU2164	514
CON EDISON EPA Id: NYP004788873	48 W 44TH ST	NNE 1/8 - 1/4 (0.217 mi.)	BU2208	524
CON EDISON	50 W 44TH ST VAULT14	NNE 1/8 - 1/4 (0.217 mi.)	BU2212	525

EPA Id: NYP004767455				
CON EDISON EPA Id: NYP004767448	50 W 44TH ST VAULT36	NNE 1/8 - 1/4 (0.217 mi.)	BU2213	525
CON EDISON EPA Id: NYP004767430	50 W 44TH ST VAULT16	NNE 1/8 - 1/4 (0.217 mi.)	BU2216	526
CON EDISON SERVICE B EPA Id: NYP004266235	71 PARK AVE	ESE 1/8 - 1/4 (0.217 mi.)	CC2218	526
CON EDISON SERVICE B EPA Id: NYP004266227	59 PARK AVE	ESE 1/8 - 1/4 (0.218 mi.)	CC2226	528
CON EDISON SERVICE B EPA Id: NYP004266243	99 PARK AVE	E 1/8 - 1/4 (0.226 mi.)	CN2319	549
CON EDISON MANHOLE: EPA Id: NYP004259081	W 44 ST & 6TH	NNE 1/8 - 1/4 (0.228 mi.)	CV2343	555
CON EDISON EPA Id: NYP004837670	6TH AVE & W 44TH ST	NNE 1/8 - 1/4 (0.228 mi.)	CV2345	555
CON EDISON EPA Id: NYP004205241 EPA Id: NYP004762332 EPA Id: NYP004740098	***19 W 44TH ST & MADIS***	***NE 1/8 - 1/4 (0.230 mi.)***	***CX2365***	***560***
CON EDISON EPA Id: NYP004772174	77 W 44TH ST VAULT16	NNE 1/8 - 1/4 (0.232 mi.)	CV2396	567
CON EDISON EPA Id: NYP004772182	77 W 44TH ST VAULT63	NNE 1/8 - 1/4 (0.232 mi.)	CV2399	568
CON EDISON SERVICE B EPA Id: NYP004266250	102 E 40TH ST	E 1/8 - 1/4 (0.232 mi.)	CN2402	568
CON EDISON EPA Id: NYP004740460	107 E 36TH ST	SE 1/8 - 1/4 (0.234 mi.)	CP2424	574
CON EDISON MANHOLE: EPA Id: NYP004257838	17 W 44TH ST	NE 1/8 - 1/4 (0.236 mi.)	CX2439	577
CON EDISON EPA Id: NYP004782603	109-111 E 36TH ST &	SE 1/8 - 1/4 (0.239 mi.)	CP2494	590
CON EDISON SERVICE B EPA Id: NYP004263083	110 E 35TH ST	SE 1/8 - 1/4 (0.242 mi.)	CO2534	599

Lower Elevation	Address	Direction / Distance	Map ID	Page
CON EDISON SERVICE B EPA Id: NYP004258653	79 W 38TH ST	0 - 1/8 (0.000 mi.)	A30	16
CON EDISON SERVICE B EPA Id: NYP004265625	69 W 38TH ST OPPOSIT	0 - 1/8 (0.000 mi.)	A71	26
CON EDISON SERVICE B EPA Id: NYP004258257	65 W 37TH ST	0 - 1/8 (0.000 mi.)	E119	37
CON EDISON SERVICE B EPA Id: NYP004258240	64 W 37TH ST	0 - 1/8 (0.000 mi.)	E132	40
CON EDISON SERVICE B EPA Id: NYP004263604	65 W 36TH ST	0 - 1/8 (0.000 mi.)	H179	52
CON EDISON	59 WEST 36 STREET	0 - 1/8 (0.000 mi.)	G184	54

EPA Id: NYP004835209				
CON EDISON EPA Id: NYP004846414	59 W 36TH ST	0 - 1/8 (0.000 mi.)	G185	54
CON EDISON SERVICE B EPA Id: NYP004239859	***72 W 36TH ST***	***0 - 1/8 (0.000 mi.)***	***H187***	***54***
CON EDISON SERVICE B EPA Id: NYP004264362	61 W 36TH ST E OF 7T	0 - 1/8 (0.000 mi.)	H196	57
CON EDISON EPA Id: NYP004758959	48 W 36TH ST	0 - 1/8 (0.000 mi.)	I223	63
CON EDISON EPA Id: NYP004800611	64 W 36TH ST	0 - 1/8 (0.000 mi.)	H226	64
CON EDISON EPA Id: NYP004807954	56 W 36TH ST	0 - 1/8 (0.000 mi.)	H227	64
CON EDISON EPA Id: NYP004768776	63 W 35TH ST	0 - 1/8 (0.000 mi.)	H236	66
CON EDISON SERVICE B EPA Id: NYP004263570	35 W 36TH ST	0 - 1/8 (0.000 mi.)	G242	67
CON EDISON MANHOLE 6 EPA Id: NYP004247197	49 W 35TH ST	0 - 1/8 (0.000 mi.)	K275	74
CON EDISON SERVICE B EPA Id: NYP004264032	36 W 36TH ST E OF 7T	0 - 1/8 (0.000 mi.)	I279	75
CON EDISON SERVICE B EPA Id: NYP004263596	55 W 35TH ST	0 - 1/8 (0.000 mi.)	K282	76
CON EDISON SERVICE B EPA Id: NYP004263976	13 W 35TH E OF 7TH A	0 - 1/8 (0.000 mi.)	L293	79
CON EDISON SERVICE B EPA Id: NYP004258026	1026 6TH AVE	N 0 - 1/8 (0.002 mi.)	A314	84
CON EDISON SERVICE B EPA Id: NYP004258018	1024 6TH AVE	N 0 - 1/8 (0.003 mi.)	A317	84
CON EDISON SERVICE B EPA Id: NYP004258034	1016 6TH AVE	NNW 0 - 1/8 (0.003 mi.)	E319	85
CON EDISON MANHOLE 6 EPA Id: NYP004250049	74 W 35TH ST	SW 0 - 1/8 (0.003 mi.)	K321	85
CON EDISON SERVICE B EPA Id: NYP004258042	1012 6TH AVE	NNW 0 - 1/8 (0.003 mi.)	E324	86
CON EDISON EPA Id: NYP004828382	66 W 35TH ST	SW 0 - 1/8 (0.003 mi.)	K329	87
CON EDISON SERVICE B EPA Id: NYP004258232	1006 6TH AVE	NW 0 - 1/8 (0.004 mi.)	E333	88
CON EDISON EPA Id: NYP004768156	64 W 35TH ST	SW 0 - 1/8 (0.004 mi.)	K335	89
CON EDISON EPA Id: NYP004828374	64 W 35TH ST	SW 0 - 1/8 (0.004 mi.)	K339	90
CON EDISON EPA Id: NYP004849026	64 W 35TH ST	SW 0 - 1/8 (0.004 mi.)	K340	90
CON EDISON SERVICE B	1000 6TH AVE	NW 0 - 1/8 (0.004 mi.)	E343	91

EPA Id: NYP004258224				
CON EDISON SERVICE B EPA Id: NYP004264081	986 6TH AVE N OF 36T	W 0 - 1/8 (0.004 mi.)	H354	94
CON EDISON SERVICE B EPA Id: NYP004263802	44 W 35TH ST E OF 6T	SSW 0 - 1/8 (0.005 mi.)	K358	95
CON EDISON SERVICE B EPA Id: NYP004263869	964 6TH N OF W 35TH	WSW 0 - 1/8 (0.005 mi.)	N363	96
CON EDISON SERVICE B EPA Id: NYP004263422	18 W 35TH ST	S 0 - 1/8 (0.005 mi.)	L371	98
CON EDISON EPA Id: NYP004212833	***33 W 37TH ST & 6TH A***	***NW 0 - 1/8 (0.008 mi.)***	***E411***	***107***
CON EDISON EPA Id: NYP004847869	W 37TH ST & 6TH AVE	NW 0 - 1/8 (0.008 mi.)	E412	107
CON EDISON EPA Id: NYP004787073	6TH AVE & W 35TH ST	WSW 0 - 1/8 (0.009 mi.)	N421	109
CON EDISON SERVICE B EPA Id: NYP004258059	1011 6TH AVE	NNW 0 - 1/8 (0.010 mi.)	E445	114
CON EDISON SERVICE B EPA Id: NYP004264016	969 6TH AVE N OF 35T	WSW 0 - 1/8 (0.012 mi.)	N460	118
CON EDISON MANHOLE: EPA Id: NYP004265013	961 6TH AVE	WSW 0 - 1/8 (0.012 mi.)	N461	119
CON EDISON EPA Id: NYP004848927	66 W 35TH ST & 6TH A	WSW 0 - 1/8 (0.037 mi.)	N596	150
MARBRIDGE BLDG EPA Id: NYR000088435	1328 BROADWAY	WSW 0 - 1/8 (0.037 mi.)	N597	150
CON EDISON EPA Id: NYP004848992	66 W 35TH ST & 6TH A	WSW 0 - 1/8 (0.037 mi.)	N598	150
CON EDISON EPA Id: NYP004848919	66 W 35TH ST & 6TH A	WSW 0 - 1/8 (0.037 mi.)	N601	151
CON EDISON EPA Id: NYP004807087	W 35TH ST & BROADWAY	WSW 0 - 1/8 (0.039 mi.)	N614	154
CON EDISON EPA Id: NYP004791653	43 W 34TH ST	SW 0 - 1/8 (0.040 mi.)	U620	155
CON EDISON SERVICE B EPA Id: NYP004263786	31 W 34TH ST E OF 6T	SSW 0 - 1/8 (0.040 mi.)	R624	156
UNIQLO EPA Id: NYR000197137	31 W 34TH ST	SSW 0 - 1/8 (0.040 mi.)	R625	156
CON EDISON SERVICE B EPA Id: NYP004263794	45 W 34TH ST E OF 6T	SW 0 - 1/8 (0.043 mi.)	U639	159
CON EDISON EPA Id: NYP004791687	47 W 34TH ST	SW 0 - 1/8 (0.043 mi.)	U641	159
CON EDISON SERVICE B EPA Id: NYP004263612	39 W 34TH ST	SSW 0 - 1/8 (0.043 mi.)	U645	160
CON EDISON SERVICE B EPA Id: NYP004263638	27 W 34TH ST	SSW 0 - 1/8 (0.044 mi.)	R650	161
CON EDISON	120 W 39TH ST	NNW 0 - 1/8 (0.049 mi.)	S674	167

EPA Id: NYP004885303				
CON EDISON SERVICE B EPA Id: NYP004263984	95 W 35TH E OF 7TH A	W 0 - 1/8 (0.055 mi.)	W703	174
MTA NYCT 34TH ST STA EPA Id: NYR000071696	***34TH ST & BROADWAY***	***WSW 0 - 1/8 (0.057 mi.)***	***Y724***	***179***
CON EDISON SERVICE B EPA Id: NYP004264073	103 W 34TH ST E OF 7	WSW 0 - 1/8 (0.058 mi.)	Y737	182
CON EDISON SERVICE B EPA Id: NYP004263406	2 E 34TH ST	SSE 0 - 1/8 (0.059 mi.)	Q744	184
CON EDISON EPA Id: NYP004819219	121 W 39TH ST	NNW 0 - 1/8 (0.061 mi.)	S768	189
CON EDISON EPA Id: NYP004791661	46 W 34TH ST	SSW 0 - 1/8 (0.062 mi.)	U769	189
CON EDISON EPA Id: NYP004789293	46 W 34TH ST	SSW 0 - 1/8 (0.062 mi.)	U773	190
CON EDISON SERVICE B EPA Id: NYP004263547	28 W 34TH ST	SSW 0 - 1/8 (0.062 mi.)	R801	197
CON EDISON SERVICE B EPA Id: NYP004263554	30 W 34TH ST	SSW 0 - 1/8 (0.062 mi.)	R803	198
CON EDISON EPA Id: NYP004797726	125 W 39TH ST	NNW 0 - 1/8 (0.063 mi.)	S812	200
CON EDISON SERVICE B EPA Id: NYP004263562	36 W 34TH ST	SSW 0 - 1/8 (0.065 mi.)	U821	202
CON EDISON MANHOLE: EPA Id: NYP004263992	105 W 35TH ST E OF 7	W 0 - 1/8 (0.066 mi.)	W829	204
CON EDISON EPA Id: NYP004658993	108 W 35TH ST	W 0 - 1/8 (0.067 mi.)	AB836	205
CON EDISON EPA Id: NYP004164885	***112 W 40TH ST***	***N 0 - 1/8 (0.071 mi.)***	***AD854***	***210***
CON EDISON EPA Id: NYP004747713	1384 BROADWAY	NW 0 - 1/8 (0.072 mi.)	Z857	210
CON EDISON - VAULT 2 EPA Id: NYP004851149	108 W 34 ST	WSW 0 - 1/8 (0.077 mi.)	Y893	219
CON EDISON - VAULT 1 EPA Id: NYP004851156	108 W 34 ST	WSW 0 - 1/8 (0.077 mi.)	Y894	219
CON EDISON SERVICE B EPA Id: NYP004264255	1359-1369 BROADWAY N	WNW 0 - 1/8 (0.077 mi.)	W900	220
CHURCH PENSION GROUP EPA Id: NYR000195727	19 E 34TH ST	SSE 0 - 1/8 (0.081 mi.)	AF928	227
CON EDISON SERVICE B EPA Id: NYP004264040	126 W 36TH ST E OF 7	W 0 - 1/8 (0.087 mi.)	W963	235
CON EDISON EPA Id: NYP004797080	116 W 40TH ST	NNW 0 - 1/8 (0.088 mi.)	AD965	235
CON EDISON EPA Id: NYP004791679	335 5TH AVE	S 0 - 1/8 (0.100 mi.)	AE1066	259
CON EDISON SERVICE B	137 W 35TH E OF 7TH	W 0 - 1/8 (0.106 mi.)	AB1135	276

EPA Id: NYP004264008				
CON EDISON EPA Id: NYP004795951	120 W 41ST ST	N 0 - 1/8 (0.108 mi.)	AD1155	280
CON EDISON EPA Id: NYP004879981	120 W 41ST ST	N 0 - 1/8 (0.108 mi.)	AD1159	281
TREBOR MANAGEMENT CO EPA Id: NYD986979201	***1407 BROADWAY ENTIRE***	***NW 0 - 1/8 (0.109 mi.)***	***AI1165***	***282***
CON EDISON SERVICE B EPA Id: NYP004263885	140 W 36TH ST E OF 7	W 0 - 1/8 (0.110 mi.)	AN1170	284
CON EDISON SERVICE B EPA Id: NYP004263877	139 W 36TH ST E OF 7	WNW 0 - 1/8 (0.111 mi.)	AL1178	285
CON EDISON MANHOLE: EPA Id: NYP004264057	139 W 36TH ST E OF 7	WNW 0 - 1/8 (0.111 mi.)	AL1179	286
SEPHORA STORE #310 EPA Id: NYR000117507	***130 W 34TH ST***	***WSW 0 - 1/8 (0.113 mi.)***	***AQ1195***	***289***
CON EDISON MANHOLE: EPA Id: NYP004267019	130 W 34TH ST	WSW 0 - 1/8 (0.113 mi.)	AQ1197	290
CON EDISON - VAULT 1 EPA Id: NYP004771226	15 E 33RD ST	SSE 0 - 1/8 (0.115 mi.)	AF1232	298
CON EDISON EPA Id: NYP004743589	120 W 41ST ST & BROA	N 0 - 1/8 (0.116 mi.)	AR1243	300
CON EDISON MANHOLE: EPA Id: NYP004263620	189 MADISON AVE	SE 0 - 1/8 (0.116 mi.)	AO1244	300
CON EDISON - MANHOLE EPA Id: NYP004176392	***178 MADISON AVE AND***	***SSE 0 - 1/8 (0.117 mi.)***	***AF1271***	***306***
CON EDISON MANHOLE: EPA Id: NYP004263968	134 W 34TH ST FRONT	WSW 0 - 1/8 (0.119 mi.)	AQ1291	311
CON EDISON MANHOLE: EPA Id: NYP004264065	145 W 36TH ST E OF 7	WNW 0 - 1/8 (0.120 mi.)	AL1300	313
CON EDISON SERVICE B EPA Id: NYP004263893	151 W 36TH E OF 7TH	WNW 0 - 1/8 (0.124 mi.)	AN1320	317
CON EDISON EPA Id: NYP004746681	BROADWAY & W 40TH ST	NNW 1/8 - 1/4 (0.126 mi.)	AU1341	322
CON EDISON MANHOLE: EPA Id: NYP004258414	W 40TH ST & BROADWAY	NNW 1/8 - 1/4 (0.126 mi.)	AU1342	322
CON EDISON MANHOLE: EPA Id: NYP004341392	BROADWAY & W 40TH ST	NNW 1/8 - 1/4 (0.126 mi.)	AU1346	323
CON EDISON EPA Id: NYP004830515	147 W 34TH ST	W 1/8 - 1/4 (0.131 mi.)	AQ1400	336
CON EDISON EPA Id: NYP004830499	147 W 34TH ST	W 1/8 - 1/4 (0.131 mi.)	AQ1401	336
CON EDISON MANHOLE: EPA Id: NYP004263950	140 W 34TH ST FRONT	WSW 1/8 - 1/4 (0.131 mi.)	AQ1408	338
CON EDISON SERVICE B EPA Id: NYP004258216	134 W 40TH ST	NNW 1/8 - 1/4 (0.134 mi.)	AU1422	342
BELMONT MADISON BUIL	***183 MADISON AVE AKA***	***SSE 1/8 - 1/4 (0.134 mi.)***	***AZ1426***	***343***

EPA Id: NYR000143834				
CON EDISON SERVICE B EPA Id: NYP004263810	155 W 36TH ST E OF 7	WNW 1/8 - 1/4 (0.136 mi.)	AN1443	347
CON EDISON SERVICE B EPA Id: NYP004263901	152 W 36TH ST E OF 7	WNW 1/8 - 1/4 (0.137 mi.)	AN1450	349
CON EDISON EPA Id: NYP004162590 EPA Id: NYP004787032	***21 E 33RD ST***	***SSE 1/8 - 1/4 (0.138 mi.)***	***AT1462***	***352***
CON EDISON EPA Id: NYP004172508	***139 W 41TH ST***	***N 1/8 - 1/4 (0.139 mi.)***	***AR1467***	***353***
CON EDISON VAULT: 58 EPA Id: NYP004259685	158 W 36TH ST FRONT	WNW 1/8 - 1/4 (0.141 mi.)	AN1474	355
CON EDISON MANHOLE: EPA Id: NYP004258422	135 W 40TH ST	NNW 1/8 - 1/4 (0.142 mi.)	AU1495	359
CON EDISON SERVICE B EPA Id: NYP004258208	135 W 40TH ST	NNW 1/8 - 1/4 (0.142 mi.)	AU1497	360
CON EDISON SERVICE B EPA Id: NYP004243531	***39 W 32ND ST FRONT O***	***SSW 1/8 - 1/4 (0.142 mi.)***	***BE1501***	***361***
CON EDISON EPA Id: NYP004803532	162 W 36TH ST	WNW 1/8 - 1/4 (0.144 mi.)	AN1525	367
CON EDISON SERVICE B EPA Id: NYP004264206	144 W 34TH ST E OF 7	WSW 1/8 - 1/4 (0.144 mi.)	AQ1535	369
CON EDISON EPA Id: NYP004726907	W 32ND ST & BROADWAY	SW 1/8 - 1/4 (0.153 mi.)	BE1596	383
CON EDISON SERVICE B EPA Id: NYP004264198	159 W 34TH E OF 7TH	W 1/8 - 1/4 (0.154 mi.)	BC1601	384
CON EDISON SERVICE B EPA Id: NYP004247338	131 W 42ND ST	N 1/8 - 1/4 (0.154 mi.)	BH1609	386
CON EDISON SERVICE B EPA Id: NYP004266433	15 E 32ND ST FRONT O	S 1/8 - 1/4 (0.160 mi.)	AT1627	390
CON EDISON MANHOLE: EPA Id: NYP004264248	163 W 34TH ST E OF 7	W 1/8 - 1/4 (0.161 mi.)	BC1635	392
CON EDISON SERVICE B EPA Id: NYP004258190	147 W 40TH ST	NNW 1/8 - 1/4 (0.165 mi.)	AU1661	399
CON EDISON MANHOLE 5 EPA Id: NYP004248874 EPA Id: NYP004797981	6 W 32ND ST	S 1/8 - 1/4 (0.166 mi.)	BM1668	400
CON EDISON EPA Id: NYP004738241	463 7TH AVE	W 1/8 - 1/4 (0.166 mi.)	BO1672	401
CON EDISON EPA Id: NYP004195335	***30 W 32ND ST FRONT O***	***SSW 1/8 - 1/4 (0.168 mi.)***	***BE1692***	***406***
CON EDISON EPA Id: NYP004195590	***22-26 W 32ND ST FRON***	***SSW 1/8 - 1/4 (0.168 mi.)***	***BM1694***	***407***
CON EDISON SERVICE B EPA Id: NYP004224846	***2 W 32ND ST***	***S 1/8 - 1/4 (0.169 mi.)***	***BM1703***	***409***
CON EDISON EPA Id: NYP004738225	467 7TH AVE	W 1/8 - 1/4 (0.170 mi.)	BO1710	411
CON EDISON SERVICE B	469 7TH AVE N OF 35T	WNW 1/8 - 1/4 (0.170 mi.)	BO1715	412

EPA Id: NYP004264156 EPA Id: NYP004738233				
CON EDISON SERVICE B EPA Id: NYP004264214	167 W 34TH ST E OF 7	W 1/8 - 1/4 (0.170 mi.)	BC1717	413
CON EDISON SERVICE B EPA Id: NYP004263851	481 7TH AVE N OF W 3	WNW 1/8 - 1/4 (0.170 mi.)	BO1725	415
CON EDISON EPA Id: NYP004746640	1250 BROADWAY	SSW 1/8 - 1/4 (0.170 mi.)	BE1729	416
CON EDISON SERVICE B EPA Id: NYP004263828	497 7TH AVE N OF W 3	WNW 1/8 - 1/4 (0.175 mi.)	BI1758	422
CON EDISON MANHOLE: EPA Id: NYP004264529	491 7TH AVE N OF 36T	WNW 1/8 - 1/4 (0.175 mi.)	BI1763	423
CON EDISON SERVICE B EPA Id: NYP004263844	489 7TH AVE N OF W 3	WNW 1/8 - 1/4 (0.175 mi.)	BI1767	424
CON EDISON EPA Id: NYP004808160	W 38TH ST & 7TH AVE	NW 1/8 - 1/4 (0.177 mi.)	BS1776	426
CON EDISON EPA Id: NYP004789947	W 38 ST & 7TH AVE	NW 1/8 - 1/4 (0.177 mi.)	BS1777	426
CON EDISON EPA Id: NYP004760542	W 35TH ST & 7TH AVE	W 1/8 - 1/4 (0.178 mi.)	BO1787	429
CON EDISON EPA Id: NYP004165007	***200 W 39TH ST***	***NW 1/8 - 1/4 (0.179 mi.)***	***BS1794***	***430***
CON EDISON EPA Id: NYP004777322	7TH AVE & W 36TH ST	WNW 1/8 - 1/4 (0.180 mi.)	BI1806	433
CON EDISON EPA Id: NYP004846448	64 E 34TH ST	SSE 1/8 - 1/4 (0.180 mi.)	BQ1815	435
CON EDISON MANHOLE: EPA Id: NYP004265005	435 7TH AVE	W 1/8 - 1/4 (0.181 mi.)	BC1827	437
CON EDISON SERVICE B EPA Id: NYP004263836	492 7TH AVE N OF W 3	WNW 1/8 - 1/4 (0.183 mi.)	BI1841	440
CON EDISON SERVICE B EPA Id: NYP004216810	***W 40TH ST & 7TH AVE***	***NNW 1/8 - 1/4 (0.183 mi.)***	***BY1856***	***444***
CON EDISON SERVICE B EPA Id: NYP004217224	***7TH AVE & W 40TH ST***	***NNW 1/8 - 1/4 (0.183 mi.)***	***BY1857***	***444***
CON EDISON EPA Id: NYP004765293	WEST 34 STREET & 7 A	W 1/8 - 1/4 (0.185 mi.)	BC1876	448
CON EDISON EPA Id: NYP004819326	7TH AVE & W 34TH ST	W 1/8 - 1/4 (0.185 mi.)	BC1882	449
CON EDISON SERVICE B EPA Id: NYP004265260	W 34TH ST & 7TH AVE	W 1/8 - 1/4 (0.185 mi.)	BC1885	450
CON EDISON EPA Id: NYP004763033	42 E 33RD ST	SSE 1/8 - 1/4 (0.186 mi.)	BN1893	451
CON EDISON EPA Id: NYP004839548	201 W 39TH ST	NW 1/8 - 1/4 (0.187 mi.)	BS1897	452
CON EDISON SERVICE B EPA Id: NYP004264305	456 7TH AVE N OF 34T	W 1/8 - 1/4 (0.188 mi.)	BO1910	455
CON EDISON SERVICE B	476 7TH AVE N OF 35T	WNW 1/8 - 1/4 (0.188 mi.)	BO1922	458

EPA Id: NYP004264123				
CON EDISON SERVICE B EPA Id: NYP004264099	478 7TH AVE N OF 35T	WNW 1/8 - 1/4 (0.188 mi.)	BO1925	458
CON EDISON MANHOLE: EPA Id: NYP004264131	478 7TH AVE N OF 35T	WNW 1/8 - 1/4 (0.188 mi.)	BO1926	458
CON EDISON SERVICE B EPA Id: NYP004264115	474 7TH AVE N OF 35T	WNW 1/8 - 1/4 (0.188 mi.)	BO1929	459
CON EDISON SERVICE B EPA Id: NYP004264859	462 7TH AVE N OF 35T	WNW 1/8 - 1/4 (0.191 mi.)	BO1953	465
CON EDISON EPA Id: NYP004265294 EPA Id: NYP004235594 EPA Id: NYP004807079	***462 7TH AVE***	***WNW 1/8 - 1/4 (0.191 mi.)***	***BO1957***	***465***
CON EDISON EPA Id: NYP004745311	144 W 32ND ST	WSW 1/8 - 1/4 (0.194 mi.)	CD1989	473
CON EDISON EPA Id: NYP004745295	144 W 32ND ST	WSW 1/8 - 1/4 (0.194 mi.)	CD1994	474
CON EDISON SERVICE B EPA Id: NYP004258182	201 W 40TH ST	NNW 1/8 - 1/4 (0.195 mi.)	BY2003	476
CON EDISON EPA Id: NYP004790556	58 E 33RD ST	SSE 1/8 - 1/4 (0.196 mi.)	BN2011	478
CON EDISON EPA Id: NYP004763025	58 E 33RD ST	SSE 1/8 - 1/4 (0.196 mi.)	BN2013	479
CON EDISON EPA Id: NYP004785945	61 W 31 ST	SSW 1/8 - 1/4 (0.198 mi.)	CF2018	480
CON EDISON SERVICE B EPA Id: NYP004247668	430 7TH AVE	W 1/8 - 1/4 (0.200 mi.)	BT2053	488
NYCTA - GREELY SUBST EPA Id: NYD982738718	***6TH AVE & 31ST ST***	***SW 1/8 - 1/4 (0.202 mi.)***	***BK2068***	***491***
CON EDISON EPA Id: NYP004844334	W 41ST ST & 7TH AVE	NNW 1/8 - 1/4 (0.202 mi.)	BY2073	492
CON EDISON SERVICE B EPA Id: NYP004264107	202 W 36TH ST W OF 7	WNW 1/8 - 1/4 (0.205 mi.)	BO2084	495
CON EDISON EPA Id: NYP004827762	17 E 31ST ST	S 1/8 - 1/4 (0.205 mi.)	BV2093	497
CON EDISON - SERVICE EPA Id: NYP004172433	***140 W43RD STREET***	***N 1/8 - 1/4 (0.207 mi.)***	***BW2108***	***501***
CON EDISON - MANHOLE EPA Id: NYP004860405	7TH AVE & W 33RD ST	WSW 1/8 - 1/4 (0.207 mi.)	BT2111	502
CON EDISON MANHOLE 4 EPA Id: NYP004234845	***W 33RD ST & 7TH AVE***	***WSW 1/8 - 1/4 (0.207 mi.)***	***BT2120***	***504***
HELMSLEY SPEAR INC EPA Id: NYD001538842	60 E 42ND ST	ENE 1/8 - 1/4 (0.208 mi.)	CJ2123	505
CON EDISON - MANHOLE EPA Id: NYP004753141	131 W 31ST	SW 1/8 - 1/4 (0.212 mi.)	CD2149	511
CON EDISON EPA Id: NYP004203899	***104 W 31ST ST***	***SW 1/8 - 1/4 (0.213 mi.)***	***CL2152***	***511***
CON EDISON - MANHOLE	***22 W 31 ST AND BROAD***	***SSW 1/8 - 1/4 (0.213 mi.)***	***BM2153***	***512***

EPA Id: NYP004174652				
CON EDISON EPA Id: NYP004164539	***21 E 31ST ST***	***S 1/8 - 1/4 (0.214 mi.)***	***BV2160***	***513***
CON EDISON EPA Id: NYP004833170	207 W 40TH ST	NNW 1/8 - 1/4 (0.216 mi.)	BY2188	520
CON EDISON EPA Id: NYP004826929	VANDERBILT AVE & E 4	ENE 1/8 - 1/4 (0.221 mi.)	CJ2260	536
CON EDISON SERVICE B EPA Id: NYP004223137	***590 7TH AVE***	***NNW 1/8 - 1/4 (0.222 mi.)***	***CE2264***	***537***
CON EDISON SERVICE B EPA Id: NYP004264354	204 W 36TH ST E OF 8	WNW 1/8 - 1/4 (0.222 mi.)	CR2265	537
CON EDISON - MANHOLE EPA Id: NYP004223145	***594 7TH AVE***	***NNW 1/8 - 1/4 (0.223 mi.)***	***CE2276***	***539***
CON EDISON EPA Id: NYP004840829	206 W 41ST ST	NNW 1/8 - 1/4 (0.224 mi.)	BY2284	541
CON EDISON - MANHOLE EPA Id: NYP004284907	597 7 AVENUE	NNW 1/8 - 1/4 (0.224 mi.)	CE2295	543
CON EDISON EPA Id: NYP004798286	331 MADISON AVE	ENE 1/8 - 1/4 (0.225 mi.)	CG2298	544
CON EDISON - VAULT 2 EPA Id: NYP004784054	145 W 31ST ST	WSW 1/8 - 1/4 (0.225 mi.)	CD2302	545
CON EDISON SERVICE B EPA Id: NYP004223129	***592 7TH AVE***	***NNW 1/8 - 1/4 (0.225 mi.)***	***CE2311***	***547***
CON EDISON MANHOLE 6 EPA Id: NYP004216976	***E 33RD ST & PARK AVE***	***SSE 1/8 - 1/4 (0.226 mi.)***	***CA2320***	***549***
CON EDISON EPA Id: NYP004774311	43RD ST & MADISON AV	ENE 1/8 - 1/4 (0.226 mi.)	CG2322	550
CON EDISON MANHOLE 6 EPA Id: NYP004249908	229 W 36TH ST & 8TH	WNW 1/8 - 1/4 (0.227 mi.)	CR2337	553
CON EDISON MANHOLE: EPA Id: NYP004259164	112 W 44TH ST FRONT	NNE 1/8 - 1/4 (0.228 mi.)	CH2348	556
CON EDISON EPA Id: NYP004827259	22 E 31ST ST	S 1/8 - 1/4 (0.230 mi.)	CU2369	561
CON EDISON MANHOLE 5 EPA Id: NYP004249007	334 MADISON AVE	ENE 1/8 - 1/4 (0.231 mi.)	CG2378	563
NYCTA - TIME SQUARE EPA Id: NYR000079236	***42ND STREET & 7TH AV***	***NNW 1/8 - 1/4 (0.231 mi.)***	***CE2381***	***564***
CON EDISON EPA Id: NYP004165494	***27 E 31ST ST***	***SSE 1/8 - 1/4 (0.232 mi.)***	***CI2389***	***565***
CON EDISON MANHOLE: EPA Id: NYP004258968	120 W 44TH ST W OF 6	N 1/8 - 1/4 (0.233 mi.)	CH2410	570
CON EDISON SERVICE B EPA Id: NYP004259339	118 W 44TH ST	N 1/8 - 1/4 (0.234 mi.)	CH2415	572
CON EDISON SERVICE B EPA Id: NYP004264339	222 W 35TH ST E OF 8	W 1/8 - 1/4 (0.234 mi.)	CK2429	575
CON EDISON - GAS MAI	7TH AVENUE & 32ND ST	WSW 1/8 - 1/4 (0.235 mi.)	CT2436	576

EPA Id: NYP004167698				
CON EDISON EPA Id: NYP004827655	130 MADASION AVE	S 1/8 - 1/4 (0.236 mi.)	CU2451	580
CON EDISON EPA Id: NYP004816847	46 E 32ND ST	SSE 1/8 - 1/4 (0.237 mi.)	DA2458	581
CON EDISON EPA Id: NYP004835233	225 W 39TH ST	NW 1/8 - 1/4 (0.238 mi.)	CQ2475	585
CON EDISON SERVICE B EPA Id: NYP004256806	44 E 32ND ST FRONT O	SSE 1/8 - 1/4 (0.238 mi.)	DA2476	585
CON EDISON - SERVICE EPA Id: NYP004176400	***50 E 32 ST AND PARK***	***SSE 1/8 - 1/4 (0.239 mi.)***	***DA2489***	***589***
CON EDISON SERVICE B EPA Id: NYP004269551	340 MADISON AVE	ENE 1/8 - 1/4 (0.239 mi.)	CG2495	590
CON EDISON EPA Id: NYP004729679	225 W 35TH ST	WNW 1/8 - 1/4 (0.240 mi.)	CK2500	592
CON EDISON EPA Id: NYP004787271	11 W 30TH ST	SSW 1/8 - 1/4 (0.241 mi.)	CM2508	593
CON EDISON EPA Id: NYP004834103	220 W 39TH ST	NW 1/8 - 1/4 (0.241 mi.)	CQ2512	594
CON EDISON SERVICE B EPA Id: NYP004204723 EPA Id: NYP004249312	***16 E 44TH ST***	***ENE 1/8 - 1/4 (0.241 mi.)***	***CY2519***	***596***
CON EDISON EPA Id: NYP004827929	21 W 30TH ST	SSW 1/8 - 1/4 (0.244 mi.)	CM2537	600
CON EDISON EPA Id: NYP004787206	19 W 30TH ST	SSW 1/8 - 1/4 (0.244 mi.)	CM2542	601
CON EDISON MANHOLE 8 EPA Id: NYP004228157	22 E 44 ST	ENE 1/8 - 1/4 (0.245 mi.)	CY2552	603
CON EDISON SERVICE B EPA Id: NYP004259065	140 W 44 ST FRONT OF	N 1/8 - 1/4 (0.246 mi.)	CS2571	607
CON EDISON SERVICE B EPA Id: NYP004263075	114 E 35TH ST	SE 1/8 - 1/4 (0.247 mi.)	CO2578	609
CON EDISON SERVICE B EPA Id: NYP004259354	142 W 44TH ST FRONT	N 1/8 - 1/4 (0.248 mi.)	CS2585	611
CON EDISON VAULT 578 EPA Id: NYP004244257	***223 W 38TH ST***	***NW 1/8 - 1/4 (0.249 mi.)***	***DF2593***	***612***
CON EDISON SERVICE B EPA Id: NYP004264347	227 W 36TH ST E OF 8	WNW 1/8 - 1/4 (0.249 mi.)	CR2603	615
CON EDISON SERVICE B EPA Id: NYP004264776	227 W 36TH ST E OF 8	WNW 1/8 - 1/4 (0.249 mi.)	CR2604	615

EXECUTIVE SUMMARY

NY NYC OER: A review of the NY NYC OER list, as provided by EDR, and dated 03/04/2024 has revealed that there are 108 NY NYC OER sites within approximately 1 mile of the target property.

Equal/Higher Elevation	Address	Direction / Distance	Map ID	Page
438 5TH AVENUE	436 5TH AVENUE	0 - 1/8 (0.001 mi.)	M303	81
11 EAST 51 STREET	11 EAST 51 STREET	NE 1/2 - 1 (0.594 mi.)	2810	663
53 WEST 53RD ST. MOM	53 WEST 53RD STREET	NNE 1/2 - 1 (0.687 mi.)	2828	666

Lower Elevation	Address	Direction / Distance	Map ID	Page
ONE VANDERBILT (NO N	10 VANDERBILT AVENUE	ENE 1/8 - 1/4 (0.231 mi.)	CJ2386	565
210 WEST 31ST STREET	210 WEST 31ST STREET	WSW 1/4 - 1/2 (0.323 mi.)	2645	625
1185 BROADWAY	1185 BROADWAY	SSW 1/4 - 1/2 (0.338 mi.)	DU2652	626
122 EAST 32ND STREET	122 EAST 32ND STREET	SSE 1/4 - 1/2 (0.340 mi.)	DV2655	627
211 WEST 29TH STREET	***211 WEST 29TH STREET***	***WSW 1/4 - 1/2 (0.359 mi.)***	***DP2661***	***629***
217-221 WEST 29TH ST	217 WEST 29TH STREET	WSW 1/4 - 1/2 (0.368 mi.)	EA2672	631
312 WEST 37TH STREET	312 WEST 37TH STREET	WNW 1/4 - 1/2 (0.400 mi.)	DW2699	638
211 WEST 28TH STREET	211 WEST 28TH STREET	WSW 1/4 - 1/2 (0.400 mi.)	EJ2701	638
310 WEST 40TH STREET	310 WEST 40TH STREET	NW 1/4 - 1/2 (0.401 mi.)	EF2703	639
213-219 WEST 28TH ST	213 WEST 28TH STREET	WSW 1/4 - 1/2 (0.403 mi.)	EJ2708	640
321-325 WEST 35TH ST	321 WEST 35TH STREET	WNW 1/4 - 1/2 (0.409 mi.)	EL2712	641
221-227 WEST 28TH ST	221 WEST 28TH STREET	WSW 1/4 - 1/2 (0.414 mi.)	EJ2724	643
320-328 WEST 36TH ST	328 WEST 36TH STREET	WNW 1/4 - 1/2 (0.423 mi.)	EL2731	645
257 WEST 29TH STREET	257 WEST 29TH STREET	WSW 1/4 - 1/2 (0.429 mi.)	EP2738	647
312 WEST 43RD STREET	308 WEST 43RD STREET	NNW 1/4 - 1/2 (0.430 mi.)	EQ2740	647
326-330 WEST 37TH ST	326 WEST 37TH STREET	WNW 1/4 - 1/2 (0.431 mi.)	ER2742	648
330 WEST 39TH STREET	330 WEST 39TH STREET	NW 1/4 - 1/2 (0.436 mi.)	ES2746	648
333 WEST 38TH STREET	333 WEST 38TH STREET	NW 1/4 - 1/2 (0.440 mi.)	ES2749	649
EXCAVATION SITE	***337 WEST 36TH STREET***	***WNW 1/4 - 1/2 (0.441 mi.)***	***ER2751***	***649***
334 WEST 36TH STREET	334 WEST 36TH STREET	WNW 1/4 - 1/2 (0.441 mi.)	EL2754	650
CONSTRUCTION SITE 24	***241 WEST 28TH ST***	***WSW 1/4 - 1/2 (0.442 mi.)***	***ET2757***	***650***
339 & 341 WEST 38TH	339 WEST 38TH STREET	NW 1/4 - 1/2 (0.454 mi.)	ES2763	652
253 WEST 28TH STREET	253 WEST 28TH STREET	WSW 1/4 - 1/2 (0.461 mi.)	ET2771	654
338 WEST 39TH STREET	338 WEST 39TH STREET	NW 1/4 - 1/2 (0.461 mi.)	ES2773	654
351 WEST 38TH STREET	351 WEST 38TH STREET	NW 1/4 - 1/2 (0.480 mi.)	EX2783	657
346 WEST 40TH STREET	346 WEST 40TH STREET	NW 1/4 - 1/2 (0.482 mi.)	EY2784	657
350 WEST 39TH STREET	350 WEST 39TH STREET	NW 1/4 - 1/2 (0.488 mi.)	EX2789	658
237-243 EAST 34TH ST	243 EAST 34TH STREET	SE 1/2 - 1 (0.502 mi.)	2800	661
112 WEST 25TH STREET	112 WEST 25TH STREET	SW 1/2 - 1 (0.510 mi.)	FD2801	661
511-521 9TH AVENUE	511 9TH AVENUE	NW 1/2 - 1 (0.530 mi.)	2802	661
401-405 9TH AVENUE -	401 9TH AVENUE	W 1/2 - 1 (0.534 mi.)	FE2804	661
413 NINTH AVENUE	413-421 NINTH AVENUE	WNW 1/2 - 1 (0.540 mi.)	FE2805	662
411 9TH AVENUE	411 9TH AVENUE	WNW 1/2 - 1 (0.547 mi.)	FE2806	662
260 WEST 26TH STREET	***260 WEST 26TH STREET***	***WSW 1/2 - 1 (0.552 mi.)***	***2807***	***662***
411-425 WEST 35TH ST	411 WEST 35TH STREET	WNW 1/2 - 1 (0.555 mi.)	FF2808	662
401 WEST 31ST STREET	401 WEST 31ST STREET	W 1/2 - 1 (0.556 mi.)	2809	662
232 7TH AVENUE	232 7TH AVENUE	SW 1/2 - 1 (0.598 mi.)	2811	663
445-453 WEST 35TH ST	445 WEST 35TH STREET	WNW 1/2 - 1 (0.598 mi.)	FF2812	663
371 9TH AVENUE	371 9TH AVENUE	W 1/2 - 1 (0.623 mi.)	FG2813	663
339-345 EAST 33RD ST	339-345 EAST 33RD ST	SE 1/2 - 1 (0.628 mi.)	2814	663
441 WEST 37TH STREET	441 WEST 37TH STREET	WNW 1/2 - 1 (0.630 mi.)	FH2815	663
439-443 WEST 36TH ST	439 WEST 36TH STREET	WNW 1/2 - 1 (0.635 mi.)	FH2817	664
432-434 WEST 31ST ST	432-434 WEST 31ST ST	W 1/2 - 1 (0.649 mi.)	FG2818	664
440 WEST 33RD STREET	440 WEST 33RD STREET	WNW 1/2 - 1 (0.653 mi.)	FI2819	664
450 WEST 33RD STREET	450 WEST 33RD STREET	WNW 1/2 - 1 (0.661 mi.)	FI2820	664
460 WEST 41ST STREET	460 WEST 41ST STREET	NW 1/2 - 1 (0.665 mi.)	FJ2821	665
685 FIRST AVENUE - S	685 1ST AVENUE	ESE 1/2 - 1 (0.666 mi.)	FK2822	665

EXECUTIVE SUMMARY

Lower Elevation	Address	Direction / Distance	Map ID	Page
461 WEST 34TH STREET	461 WEST 34TH STREET	WNW 1/2 - 1 (0.672 mi.)	FL2823	665
444 TENTH AVENUE	444 10TH AVENUE	WNW 1/2 - 1 (0.678 mi.)	FL2825	665
7 WEST 21ST STREET	***7 WEST 21ST STREET***	***SSW 1/2 - 1 (0.687 mi.)***	***2827***	***666***
NYU LANGONE HEALTH K	***424 EAST 34TH STREET***	***SE 1/2 - 1 (0.694 mi.)***	***2829***	***666***
MAN HOLE	***500 WEST 33RD STREET***	***WNW 1/2 - 1 (0.702 mi.)***	***FI2830***	***666***
451 TENTH AVENUE	451 TENTH AVENUE	WNW 1/2 - 1 (0.703 mi.)	2831	666
547 TENTH AVE EXTEL	***547 10TH AVENUE***	***NW 1/2 - 1 (0.705 mi.)***	***FJ2833***	***667***
50 HUDSON YARDS	413 10 AVENUE	WNW 1/2 - 1 (0.712 mi.)	2834	667
142 WEST 21 STREET	142 WEST 21 STREET	SW 1/2 - 1 (0.720 mi.)	2835	667
505 WEST 37TH STREET	505 WEST 37TH STREET	WNW 1/2 - 1 (0.727 mi.)	FM2836	667
21-25 WEST 20TH STRE	21-25 WEST 20TH STRE	SSW 1/2 - 1 (0.731 mi.)	FN2837	668
515 WEST 36TH STREET	511 WEST 36TH STREET	WNW 1/2 - 1 (0.732 mi.)	2838	668
19-25 WEST 20TH STRE	19 WEST 20TH STREET	SSW 1/2 - 1 (0.735 mi.)	FN2839	668
509 WEST 38TH STREET	***509 WEST 38TH STREET***	***NW 1/2 - 1 (0.738 mi.)***	***FM2840***	***668***
505 WEST 43RD STREET	505 WEST 43RD STREET	NW 1/2 - 1 (0.754 mi.)	2841	668
Not reported	***400 PARK AVENUE***	***NE 1/2 - 1 (0.767 mi.)***	***2842***	***669***
323-329 EAST 25TH ST	323 EAST 25TH STREET	SSE 1/2 - 1 (0.777 mi.)	2843	669
544 WEST 39TH STREET	544 WEST 39TH STREET	NW 1/2 - 1 (0.779 mi.)	2844	669
NYU SCIENCE BUILDING	433 EAST 30TH STREET	SE 1/2 - 1 (0.785 mi.)	2845	669
RELATED W. 30TH ST.	510 WEST 30TH STREET	W 1/2 - 1 (0.785 mi.)	FO2846	669
311 10TH AVENUE	311 10TH AVENUE	W 1/2 - 1 (0.788 mi.)	FP2847	669
515 WEST 29TH STREET	515 WEST 29TH STREET	W 1/2 - 1 (0.795 mi.)	FO2848	670
PANORAMIC HUDSON YAR	540 WEST 38TH STREET	WNW 1/2 - 1 (0.802 mi.)	2849	670
RELATED TOWER D AND	545 WEST 30TH STREET	W 1/2 - 1 (0.804 mi.)	FO2850	670
BLDG UNDER CONSTRUCT	***517 WEST 29TH ST***	***W 1/2 - 1 (0.808 mi.)***	***FO2852***	***670***
507-515 WEST 28TH ST	507 WEST 28TH STREET	W 1/2 - 1 (0.812 mi.)	FP2853	671
3 HUDSON BOULEVARD /	400 11TH AVENUE	WNW 1/2 - 1 (0.830 mi.)	2854	671
522-532 WEST 29TH ST	***522 WEST 29TH STREET***	***W 1/2 - 1 (0.835 mi.)***	***FQ2855***	***671***
ABANDONED TANK	***546 WEST 44TH ST***	***NW 1/2 - 1 (0.837 mi.)***	***FR2856***	***671***
555 WEST 38TH STREET	476 11TH AVENUE	NW 1/2 - 1 (0.838 mi.)	2857	671
RELATED W. 29TH ST.	529 WEST 29TH STREET	W 1/2 - 1 (0.838 mi.)	FQ2858	672
259 10TH AVE. AVENUE	259 10TH AVENUE	W 1/2 - 1 (0.846 mi.)	FS2859	672
450 ELEVENTH AVENUE	450 11TH AVENUE	WNW 1/2 - 1 (0.846 mi.)	FT2860	672
524 WEST 37 STREET	438 11 AVENUE	WNW 1/2 - 1 (0.847 mi.)	FT2861	672
526-532 WEST 28TH ST	526 WEST 28TH STREET	W 1/2 - 1 (0.850 mi.)	FQ2862	672
534 WEST 29TH STREET	534 WEST 29TH STREET	W 1/2 - 1 (0.851 mi.)	FQ2863	672
500 WEST 25TH STREET	500 WEST 25TH STREET	W 1/2 - 1 (0.852 mi.)	FS2864	673
572 11TH AVENUE	572 11TH AVENUE	NW 1/2 - 1 (0.859 mi.)	FR2865	673
21 WEST 17 STREET	21 WEST 17 STREET	SSW 1/2 - 1 (0.871 mi.)	FU2866	673
7 W 17TH STREET	7 W 17TH STREET	SSW 1/2 - 1 (0.875 mi.)	FU2867	673
GETTY 341	***239 10TH AVE***	***W 1/2 - 1 (0.880 mi.)***	***FV2869***	***673***
550 WEST 29TH STREET	550 WEST 29TH STREET	W 1/2 - 1 (0.886 mi.)	FW2870	674
507 WEST 24TH STREET	507 WEST 24TH STREET	W 1/2 - 1 (0.894 mi.)	FV2871	674
508 WEST 24TH STREET	***508 WEST 24TH STREET***	***W 1/2 - 1 (0.922 mi.)***	***FV2872***	***674***
AVALON WEST CHELSEA	***282 11TH AVENUE***	***W 1/2 - 1 (0.924 mi.)***	***FW2873***	***675***
545 WEST 48TH ST. /	545 WEST 48TH STREET	NNW 1/2 - 1 (0.929 mi.)	2874	675
514 WEST 24TH STREET	514 WEST 24TH STREET	W 1/2 - 1 (0.933 mi.)	2875	675
500-508 WEST 23RD ST	500 WEST 23RD STREET	WSW 1/2 - 1 (0.940 mi.)	2877	675
646 ELEVENTH AVENUE	646 11TH AVENUE	NNW 1/2 - 1 (0.943 mi.)	FY2878	676
Not reported	***606 WEST 30TH ST***	***W 1/2 - 1 (0.945 mi.)***	***FZ2879***	***676***
609 WEST 29 STREET	609 WEST 29 STREET	W 1/2 - 1 (0.954 mi.)	FZ2880	676
SUNOCO GAS STATION	***639 11TH AVE***	***NNW 1/2 - 1 (0.958 mi.)***	***FY2881***	***676***
CONSTRUCTION SITE MT	***220 11TH AVE***	***W 1/2 - 1 (0.969 mi.)***	***2884***	***677***
110 EAST 16TH STREET	110 EAST 16TH STREET	S 1/2 - 1 (0.974 mi.)	2886	677
500 WEST 21ST STREET	500 WEST 21ST STREET	WSW 1/2 - 1 (0.983 mi.)	2888	678
ASTRID OFFSET CORP	***525 WEST 52ND ST (4T***	***NNW 1/2 - 1 (0.992 mi.)***	***2889***	***678***

EXECUTIVE SUMMARY

Lower Elevation	Address	Direction / Distance	Map ID	Page
607-611 WEST 47TH ST	607-611 WEST 47TH ST	NNW 1/2 - 1 (0.993 mi.)	GB2890	678
618 WEST 47TH STREET	618 WEST 47TH STREET	NW 1/2 - 1 (0.994 mi.)	GB2891	678

NY MGP: A review of the NY MGP list, as provided by EDR, and dated 03/04/2024 has revealed that there are 2 NY MGP sites within approximately 1 mile of the target property.

Lower Elevation	Address	Direction / Distance	Map ID	Page
MYRON GARFINKEL	***627 WEST 42ND STREET***	***NW 1/2 - 1 (0.933 mi.)***	***FX2876***	***675***
CE - W. 42ND ST. GAS	***640 W 42ND STREET***	***NW 1/2 - 1 (0.973 mi.)***	***FX2885***	***677***

UST FINDER: A review of the UST FINDER list, as provided by EDR, and dated 06/08/2023 has revealed that there are 40 UST FINDER sites within approximately 0.25 miles of the target property.

Equal/Higher Elevation	Address	Direction / Distance	Map ID	Page
BWW 39 COMPANY	37 WEST 39TH STREET	0 - 1/8 (0.000 mi.)	A26	15
40TH STREET TENANTS	32 WEST 40TH STREET	0 - 1/8 (0.000 mi.)	B37	17
32 W. 39TH MIDTOWN P	32 WEST 39TH STREET	0 - 1/8 (0.000 mi.)	B42	18
39-48 W 38TH STREET	39-43 W 38TH ST	0 - 1/8 (0.000 mi.)	C72	26
39 WEST 38TH STREET	39 WEST 38 STREET	0 - 1/8 (0.000 mi.)	C89	30
ABNER PROPERTIES	37 WEST 37TH STREET	0 - 1/8 (0.000 mi.)	F142	43
DAVAL 36 ASSOCIATES	15 WEST 36TH STREET	0 - 1/8 (0.000 mi.)	F244	68
20 WEST 36TH STREET	20 WEST 36TH STREET	0 - 1/8 (0.000 mi.)	I259	71
8-10 WEST 36TH STREE	8-10 WEST 36TH STREE	0 - 1/8 (0.000 mi.)	I286	77
AMERICAN STANDARD BU	40 WEST 40TH STREET	NE 0 - 1/8 (0.015 mi.)	B521	132
9 EAST 37TH STREET	9 EAST 37TH ST	ESE 0 - 1/8 (0.056 mi.)	V721	178
9 EAST 38TH STREET	9 EAST 38TH STREET	E 0 - 1/8 (0.062 mi.)	X804	198
501 FIFTH AVE COMPAN	501 5TH AVENUE	ENE 0 - 1/8 (0.123 mi.)	AS1315	316
FLAGLER PARK ESTATES	30 PARK AVENUE	SE 1/8 - 1/4 (0.180 mi.)	BX1812	434
40 PARK AVE	40 PARK AVENUE	SE 1/8 - 1/4 (0.180 mi.)	BX1818	435
FDNY ENGINE CO 65	33 WEST 43RD STREET	NE 1/8 - 1/4 (0.193 mi.)	BU1973	469

Lower Elevation	Address	Direction / Distance	Map ID	Page
990 AVE OF THE AMERI	990 AVENUE OF THE AM	0 - 1/8 (0.000 mi.)	E128	39
411-421 WEST 35TH ST	41-421 WEST 35TH STR	0 - 1/8 (0.000 mi.)	I254	70
38 & 6 ASSOCIATES	102 WEST 38 STREET	NW 0 - 1/8 (0.032 mi.)	E580	146
21-23 W 34TH ST	21-23 W 34TH ST	SSW 0 - 1/8 (0.036 mi.)	R593	149
4 EAST 34TH STREET	4 EAST 34TH STREET	SSE 0 - 1/8 (0.061 mi.)	Q756	186
40 WEST 34TH ST OWNE	40 WEST 34TH STREET	SSW 0 - 1/8 (0.065 mi.)	U819	202
1400 BROADWAY	1400 BROADWAY	NNW 0 - 1/8 (0.080 mi.)	Z920	225
THE MAGELLAN	35-39 WEST 33RD STRE	SSW 0 - 1/8 (0.091 mi.)	AH1009	246
10 EAST 33RD STREET	10 EAST 33RD STREET	S 1/8 - 1/4 (0.129 mi.)	AT1372	329
12 EAST 33RD STREET	12 EAST 33RD STREET	SSE 1/8 - 1/4 (0.130 mi.)	AT1391	334
7-9 E 32 ST	7-9 EAST 32ND STREET	S 1/8 - 1/4 (0.153 mi.)	AT1588	382
FASHION TOWER	491 SEVENTH AVENUE	WNW 1/8 - 1/4 (0.175 mi.)	BI1762	423
VORNADO NEW YORK RR1	435 SEVENTH AVENUE	W 1/8 - 1/4 (0.181 mi.)	BC1828	438
307 FIFTH AVENUE	307 FIFTH AVENUE	S 1/8 - 1/4 (0.188 mi.)	BP1902	453
1255 BROADWAY	1255 BROADWAY	SW 1/8 - 1/4 (0.188 mi.)	BK1919	457
302 FIFTH LLC	302 FIFTH AVENUE	S 1/8 - 1/4 (0.194 mi.)	BP1988	473
44 WHITE ST CORP	17 WEST 31ST ST	SSW 1/8 - 1/4 (0.195 mi.)	BM1997	475

EXECUTIVE SUMMARY

Lower Elevation	Address	Direction / Distance	Map ID	Page
149 MADISON AVE	149 MADISON AVENUE	SSE 1/8 - 1/4 (0.201 mi.)	CI2060	490
W 30TH ST. SUBSTATIO	14-22 WEST 31ST STRE	SSW 1/8 - 1/4 (0.216 mi.)	CM2191	521
1239 OPERATING CORPO	1239 BROADWAY	SSW 1/8 - 1/4 (0.222 mi.)	CF2274	539
HOTEL LE MARQUIS	12 EAST 31ST STREET	S 1/8 - 1/4 (0.226 mi.)	BV2314	548
EOS NOMAD	855 AVENUE OF THE AM	SW 1/8 - 1/4 (0.227 mi.)	CL2329	552
FDNY ENG. CO. 26	220 WEST 37TH STREET	WNW 1/8 - 1/4 (0.237 mi.)	CR2461	582
ENGINE COMPANY 1 / L	142 WEST 31ST STREET	WSW 1/8 - 1/4 (0.245 mi.)	DC2559	605

UST FINDER RELEASE: A review of the UST FINDER RELEASE list, as provided by EDR, and dated 06/08/2023 has revealed that there are 6 UST FINDER RELEASE sites within approximately 0.5 miles of the target property.

Lower Elevation	Address	Direction / Distance	Map ID	Page
NATIONAL CAR RENTAL	252 WEST 40TH ST	NW 1/4 - 1/2 (0.302 mi.)	DI2630	621
CLOSED-LACKOF RECENT	132 EAST 31ST STREET	SSE 1/4 - 1/2 (0.380 mi.)	EC2682	633
148 W 48TH ST/MANH/K	148 WEST 48TH ST	NNE 1/4 - 1/2 (0.433 mi.)	EI2744	648
WEST 44TH STREE HOTE	***306 WEST 44TH STREET***	***NNW 1/4 - 1/2 (0.461 mi.)***	***EQ2770***	***654***
OLD GAS STATION	276 7TH AVE	SW 1/4 - 1/2 (0.490 mi.)	FC2793	659
734-754 AVE OF AMERI	750 6TH AVE	SW 1/4 - 1/2 (0.493 mi.)	FD2795	660

E MANIFEST: A review of the E MANIFEST list, as provided by EDR, and dated 07/24/2023 has revealed that there are 94 E MANIFEST sites within approximately 0.25 miles of the target property.

Equal/Higher Elevation	Address	Direction / Distance	Map ID	Page
26 WEST 39TH LLC	***30 W 39TH ST***	***0 - 1/8 (0.000 mi.)***	***B52***	***21***
SAKS FIFTH AVENUE AL	16 WEST 39TH STREET	0 - 1/8 (0.000 mi.)	B79	28
LORD & TAYLOR	***424 5TH AVE***	***0 - 1/8 (0.000 mi.)***	***D124***	***38***
GUY CONTI ART & DESI	***15 WEST 37TH 13TH FL***	***0 - 1/8 (0.000 mi.)***	***F147***	***44***
WEST MARINE #132	12 WEST 37TH	0 - 1/8 (0.000 mi.)	F247	68
CVS	***420 FIFTH AVE***	***0 - 1/8 (0.001 mi.)***	***J305***	***81***
CON EDISON	***5TH AVE & W 39TH ST***	***E 0 - 1/8 (0.007 mi.)***	***M397***	***104***
LIBRA MEDICAL PLLC	425 5TH AVE FLR 3	E 0 - 1/8 (0.017 mi.)	M536	135
INTEGRAMED	425 5TH AVE 3RD FLOO	E 0 - 1/8 (0.017 mi.)	M538	136
THE NEW YORK PUBLIC	445 5TH AVENUE	E 0 - 1/8 (0.025 mi.)	M560	142
NEW YORK PUBLIC LIBR	445 FIFTH AVENUE, FA	E 0 - 1/8 (0.025 mi.)	M562	142
NEW YORK PUBLIC LIBR	***W 40TH ST - ROOM 102***	***ENE 0 - 1/8 (0.030 mi.)***	***O576***	***145***
DUANE READE	260 MADISON AVENUE	E 0 - 1/8 (0.090 mi.)	X1003	245
ANDEZ FIFTH AVENUE	485 FIFTH AVENUE	ENE 0 - 1/8 (0.107 mi.)	AS1139	277
WHOLE FOODS #BPK	1095 6TH AVENUE	NNE 0 - 1/8 (0.116 mi.)	AK1261	304
HINES	***3 BRYANT PARK I***	***N 0 - 1/8 (0.118 mi.)***	***AK1279***	***308***
CVS	***292 MADISON AVE***	***ENE 0 - 1/8 (0.125 mi.)***	***AG1325***	***318***
STATE UNIV OF NY COL	***33 W 42ND ST***	***NE 1/8 - 1/4 (0.129 mi.)***	***AV1382***	***331***
TISHMAN SPEYER-11 WE	***W 42ND ST***	***NE 1/8 - 1/4 (0.137 mi.)***	***AV1454***	***350***
AMAZON RETAIL LLC -	***W 42ND ST***	***NE 1/8 - 1/4 (0.137 mi.)***	***AV1457***	***351***
DR COHN DDS	30 E 40TH ST #703	E 1/8 - 1/4 (0.152 mi.)	BB1583	381
RITE AID 4964	***26 GRAND CENTRAL TER***	***ENE 1/8 - 1/4 (0.153 mi.)***	***AS1592***	***382***
INTERNATIONAL CENTER	1114 AVE OF THE AMER	NNE 1/8 - 1/4 (0.164 mi.)	AX1648	396
330 MADISON COMPANY	***330 MADISON AVE***	***ENE 1/8 - 1/4 (0.199 mi.)***	***CG2039***	***485***
521 FIFTH AVENUE PRO	***521 5TH AVE***	***NE 1/8 - 1/4 (0.205 mi.)***	***BL2086***	***496***
NY PODIATRIC MEDICIN	315 MADISON AVE SUIT	ENE 1/8 - 1/4 (0.206 mi.)	CG2106	500

EXECUTIVE SUMMARY

Equal/Higher Elevation	Address	Direction / Distance	Map ID	Page
MORGAN STANLEY	522 5TH AVE	NE 1/8 - 1/4 (0.213 mi.)	CB2155	512
MORGAN STANLEY HEALT	522 5TH AVE. 16TH FL	NE 1/8 - 1/4 (0.213 mi.)	CB2157	513
COLOMASTER	36 W 44TH ST	NNE 1/8 - 1/4 (0.214 mi.)	BU2166	515
DR COHEN LARRY	36 W 44TH ST	NNE 1/8 - 1/4 (0.214 mi.)	BU2167	515
CON EDISON	***48 W 44TH ST***	***NNE 1/8 - 1/4 (0.217 mi.)***	***BU2206***	***524***
SANYO CORPORATION OF	***529 5TH AVE***	***NE 1/8 - 1/4 (0.220 mi.)***	***CB2243***	***532***
BEST BUY	529 5TH AVE	NE 1/8 - 1/4 (0.220 mi.)	CB2244	532
PMI GLOBAL SERVICES,	120 PARK AVE,	E 1/8 - 1/4 (0.224 mi.)	CJ2287	542
BLOOMBERG HEALTH CEN	120 PARK AVENUE LOWE	E 1/8 - 1/4 (0.224 mi.)	CJ2288	542
NALCO COMPANY	***120 PARK AVENUE***	***E 1/8 - 1/4 (0.224 mi.)***	***CJ2290***	***542***
HJ KALIKOW	101 PARK AVENUE	E 1/8 - 1/4 (0.249 mi.)	CZ2588	611

Lower Elevation	Address	Direction / Distance	Map ID	Page
META PLATFORMS, INC	1001 6TH AVENUE, FLO	NW 0 - 1/8 (0.011 mi.)	E453	117
HELMSLEY SPEAR	***1350 BROADWAY***	***W 0 - 1/8 (0.034 mi.)***	***N583***	***147***
CVS	***358 5TH AVENUE***	***SSE 0 - 1/8 (0.036 mi.)***	***Q585***	***147***
ULTA BEAUTY	1328 BROADWAY	WSW 0 - 1/8 (0.037 mi.)	N602	151
AMAZON.COM SERVICES.	7 WEST 34TH STREET	S 0 - 1/8 (0.041 mi.)	R629	157
7 WEST 34TH STREET B	***7 W 34TH ST***	***S 0 - 1/8 (0.041 mi.)***	***R630***	***157***
AMAZON.COM SERVICES	7 WEST 34TH STREET	S 0 - 1/8 (0.041 mi.)	R631	157
AMAZON BOOKS, JJF1	7 WEST 34TH STREET,	S 0 - 1/8 (0.041 mi.)	R633	158
AMAZON.COM SERVICES,	7 WEST 34TH STREET,	S 0 - 1/8 (0.041 mi.)	R634	158
CON EDISON SERVICE B	***101 W 36TH ST***	***W 0 - 1/8 (0.046 mi.)***	***W665***	***165***
MTA NYCT 34TH ST STA	***34TH ST & BROADWAY***	***WSW 0 - 1/8 (0.057 mi.)***	***Y724***	***179***
CON EDISON	***46 W 34TH ST***	***SSW 0 - 1/8 (0.062 mi.)***	***U772***	***190***
WALGREENS	350 FIFTH AVE	SSE 0 - 1/8 (0.062 mi.)	Q783	193
EMPIRE STATE REALTY	***350 FIFTH AVENUE***	***SSE 0 - 1/8 (0.062 mi.)***	***Q784***	***193***
WALGREEN	350 FIFTH AVE.	SSE 0 - 1/8 (0.062 mi.)	Q790	195
COTY INC	***350 5TH AVE 14-19 FL***	***SSE 0 - 1/8 (0.062 mi.)***	***Q791***	***195***
DR ANDREW PICONE DDS	347 5TH AVE	SSE 0 - 1/8 (0.075 mi.)	AE880	216
ANDREW PICONE, DDS	347 5TH AVENUE RM 13	SSE 0 - 1/8 (0.075 mi.)	AE882	216
TARGET STORE T3277	***112 W 34TH ST***	***WSW 0 - 1/8 (0.082 mi.)***	***Y934***	***228***
CVS (SIS)	112 W 34TH ST	WSW 0 - 1/8 (0.082 mi.)	Y936	229
JCPENNEY #174	100 W 33RD ST	SW 0 - 1/8 (0.115 mi.)	AM1222	295
HIS INTERNATIONAL LL	34 WEST 33RD STREET,	SSW 0 - 1/8 (0.116 mi.)	AH1254	302
DUANE READE	1270 BROADWAY, FRNT.	SW 0 - 1/8 (0.120 mi.)	AM1292	311
CVS	***1440 BROADWAY***	***NNW 1/8 - 1/4 (0.125 mi.)***	***AU1328***	***318***
FORD FOUNDATION HEAL	1440 BROADWAY FLOOR	NNW 1/8 - 1/4 (0.125 mi.)	AU1333	320
HINES	1411 BROADWAY	NNW 1/8 - 1/4 (0.125 mi.)	AI1335	320
MACY'S HERALD SQUARE	***151 WEST 34TH ST***	***W 1/8 - 1/4 (0.139 mi.)***	***BC1463***	***352***
ECOLAB	151 WEST 34TH STREET	W 1/8 - 1/4 (0.139 mi.)	BC1464	352
CVS	***320 FIFTH AVENUE***	***S 1/8 - 1/4 (0.144 mi.)***	***AW1519***	***365***
NYPD BROOKLYN TOW PO	***26 NAVY ST***	***WNW 1/8 - 1/4 (0.145 mi.)***	***AN1547***	***372***
NYCDOT BRIDGES JAGD	***PARK AVE TUNNEL 33RD***	***SE 1/8 - 1/4 (0.150 mi.)***	***AZ1577***	***379***
CON EDISON	***W 32ND ST & BROADWAY***	***SW 1/8 - 1/4 (0.153 mi.)***	***BE1599***	***384***
42ND STREET DENTAL	161 MADISON AVE	SSE 1/8 - 1/4 (0.172 mi.)	BN1739	418
DUANE READE	525 7TH AVE.	NW 1/8 - 1/4 (0.173 mi.)	BS1741	418
RILEY ROSE	435 7TH AVENUE	W 1/8 - 1/4 (0.181 mi.)	BC1824	437
CVS PHARMACY #11217	***500 7TH AVE***	***WNW 1/8 - 1/4 (0.182 mi.)***	***BI1834***	***439***
401 HOTEL REIT LLC	***401 SEVENTH AVE***	***WSW 1/8 - 1/4 (0.184 mi.)***	***BT1868***	***446***
401 HOTEL REIT, LLC.	401 SEVENTH AVE	WSW 1/8 - 1/4 (0.184 mi.)	BT1869	447
MTA NYCT - 34TH ST S	***34TH ST & 7TH AVE***	***W 1/8 - 1/4 (0.185 mi.)***	***BC1874***	***448***
MTA LIRR PENN STATIO	***7TH AVE & 34TH ST***	***W 1/8 - 1/4 (0.185 mi.)***	***BC1878***	***448***
CREATIVE COMPS INC	***25 W 31ST ST***	***SSW 1/8 - 1/4 (0.191 mi.)***	***BM1959***	***466***
CONSOLIDATED EDISON-	***MURRAY HILL S/S***	***SSW 1/8 - 1/4 (0.216 mi.)***	***CM2192***	***521***

EXECUTIVE SUMMARY

Lower Elevation	Address	Direction / Distance	Map ID	Page
DUANE READE	4 PARK AVE.	SSE 1/8 - 1/4 (0.216 mi.)	CA2193	521
1241 BROADWAY LLC	***1241 BROADWAY***	***SSW 1/8 - 1/4 (0.217 mi.)***	***CF2204***	***523***
NORDSTROM #509	865 AVENUE OF THE AM	SW 1/8 - 1/4 (0.218 mi.)	CL2234	530
WALGREENS	1471 BROADWAY	N 1/8 - 1/4 (0.223 mi.)	CE2281	540
WALGREEN #11962	1471 BROADWAY	N 1/8 - 1/4 (0.223 mi.)	CE2282	541
NORTHWELL CONCORDE M	38 EAST 32ND STREET,	SSE 1/8 - 1/4 (0.229 mi.)	CI2356	558
RXW/CMG-GYNECOLOGY &	38 E 32ND ST, 9TH FL	SSE 1/8 - 1/4 (0.229 mi.)	CI2357	558
NORTHWELL CONCORDE M	38 EAST 32ND STREET,	SSE 1/8 - 1/4 (0.229 mi.)	CI2358	558
RXW/CMG GYNECOLOGY &	38 E 32ND ST, 9TH FL	SSE 1/8 - 1/4 (0.229 mi.)	CI2361	559
RXW/CMG- CARDIOLOGY	38 E 32ND ST, STE 80	SSE 1/8 - 1/4 (0.229 mi.)	CI2362	559
TETHS LABS	214 W. 39TH ST. SUIT	NW 1/8 - 1/4 (0.231 mi.)	CQ2373	562
NYCTA - TIME SQUARE	***42ND STREET & 7TH AV***	***NNW 1/8 - 1/4 (0.231 mi.)***	***CE2381***	***564***
JT OTS GP LLC - ONE	***BROADWAY***	***N 1/8 - 1/4 (0.235 mi.)***	***CE2432***	***575***
BROADWAY 340 MADISON	340 MADISON AVE	ENE 1/8 - 1/4 (0.239 mi.)	CG2496	590
MTA - METRO NORTH RA	***GRAND CENTRAL TERMIN***	***E 1/8 - 1/4 (0.249 mi.)***	***CJ2599***	***614***

EDR HIGH RISK HISTORICAL RECORDS

EDR Exclusive Records

EDR MGP: A review of the EDR MGP list, as provided by EDR, has revealed that there are 7 EDR MGP sites within approximately 1 mile of the target property.

Lower Elevation	Address	Direction / Distance	Map ID	Page
CON EDISON - EAST 39	EAST 39TH - EAST 42N	ESE 1/2 - 1 (0.676 mi.)	FK2824	665
NEW AMSTERDAM GAS CO	FIRST AVE BETWEEN E	ESE 1/2 - 1 (0.684 mi.)	FK2826	665
CON EDISON - EAST 32	EAST 32ND - EAST 33R	SE 1/2 - 1 (0.703 mi.)	2832	667
CON EDISON - WEST 42	WEST 41ST - WEST 42N	NW 1/2 - 1 (0.877 mi.)	2868	673
CON EDISON - 12TH AV	12TH AVE BETWEEN W 4	NW 1/2 - 1 (0.962 mi.)	GA2882	676
CON EDISON - WEST 45	12TH AVE BETWEEN WES	NW 1/2 - 1 (0.962 mi.)	GA2883	677
CON EDISON - WEST 58	11TH AVE. BETWEEN W.	NNE 1/2 - 1 (0.976 mi.)	2887	678

EDR Hist Auto: A review of the EDR Hist Auto list, as provided by EDR, has revealed that there are 13 EDR Hist Auto sites within approximately 0.125 miles of the target property.

Equal/Higher Elevation	Address	Direction / Distance	Map ID	Page
YAMATO TRANSPORT USA	437 5TH AVE FL 6	E 0 - 1/8 (0.026 mi.)	M568	143
ASHKENAZY UN STN HOL	433 5TH AVE FL 2	E 0 - 1/8 (0.027 mi.)	M571	144
HENRY COMMERCIAL COR	111 W 40TH ST	N 0 - 1/8 (0.070 mi.)	T847	208
NORTHERN & SHELL N A	475 5TH AVE	ENE 0 - 1/8 (0.082 mi.)	AA937	229
240 EAST 76 ST CONDO	200 MADISON AVE FL 5	SE 0 - 1/8 (0.088 mi.)	AC979	239
GASTOWN LLC	18 E 41ST ST FL 10	ENE 0 - 1/8 (0.112 mi.)	AG1186	287

Lower Elevation	Address	Direction / Distance	Map ID	Page
CLINTON 66 INC	1010 AVE OF THE AMER	0 - 1/8 (0.000 mi.)	E85	29
NEOGENERATIONS DEVIC	350 5TH AVE STE 724	SSE 0 - 1/8 (0.062 mi.)	Q785	193
ATLANTIC AVE ASSOCIA	1370 BROADWAY FL 2	WNW 0 - 1/8 (0.062 mi.)	W798	197

EXECUTIVE SUMMARY

Lower Elevation	Address	Direction / Distance	Map ID	Page
APCO NYC INC	132 W 36TH ST FRNT 3	W 0 - 1/8 (0.101 mi.)	AN1073	261
AD GARAGE CORP	120 W 41ST ST FL 5	N 0 - 1/8 (0.108 mi.)	AD1158	281
RANDALL 66 LLC	1407 BROADWAY RM 120	NW 0 - 1/8 (0.109 mi.)	AI1163	282
BEST AUTO TRANS	1413 BROADWAY	NNW 0 - 1/8 (0.123 mi.)	AI1318	316

EDR Hist Cleaner: A review of the EDR Hist Cleaner list, as provided by EDR, has revealed that there are 25 EDR Hist Cleaner sites within approximately 0.125 miles of the target property.

Equal/Higher Elevation	Address	Direction / Distance	Map ID	Page
CLEANIQUE DRY CLEANE	12 W 36TH ST	0 - 1/8 (0.000 mi.)	I256	70
BEST CLEANERS EAST L	24 W 40TH ST FL 6	NE 0 - 1/8 (0.009 mi.)	B427	111
PERRY PROCESS CLEANE	1050 AVE OF THE AMER	N 0 - 1/8 (0.015 mi.)	A525	133
ONE HOUR FRAMING INC	381 5TH AVE	SE 0 - 1/8 (0.018 mi.)	P540	136
CLASSIC CLEANERS MON	445 5TH AVE	E 0 - 1/8 (0.025 mi.)	M563	142
UNITED ELASTIC	111 W 40TH ST	N 0 - 1/8 (0.070 mi.)	T850	209
MURRAY HOUSE CLEANER	220 MADISON AVE	ESE 0 - 1/8 (0.088 mi.)	AC985	240
100 MERIT CORP	240 MADISON AVE STE	ESE 0 - 1/8 (0.089 mi.)	V991	242
DONROE CLEANERS INC	19 E 39TH ST	E 0 - 1/8 (0.091 mi.)	X1008	246
AMALGAMATED DRY CLEA	12 E 41ST ST FL 6	ENE 0 - 1/8 (0.107 mi.)	AA1146	278
SUMKO ENTERPRISES NO	201 MADISON AVE	SE 0 - 1/8 (0.110 mi.)	AO1171	284
TEMCO SVCS INC	1095 AVE OF THE AMER	N 0 - 1/8 (0.118 mi.)	AK1276	307

Lower Elevation	Address	Direction / Distance	Map ID	Page
LEATHERCRAFT PROCESS	62 W 37TH ST	0 - 1/8 (0.000 mi.)	E145	44
GUSENBERGER F & SONS	35 W 35TH ST FL 45	0 - 1/8 (0.000 mi.)	I255	70
ABES TAILOR SHOP	1013 6TH AVE	NNW 0 - 1/8 (0.010 mi.)	E443	114
GUSENBERGER F & SONS	34 W 35TH ST 45	S 0 - 1/8 (0.014 mi.)	K501	127
SMK LAUNDROMAT INC	45 W 34TH ST RM 701	SW 0 - 1/8 (0.043 mi.)	U638	159
RICHMOND HILL CLEANE	47 W 34TH ST	SW 0 - 1/8 (0.043 mi.)	U643	160
MCALPIN CLEANERS	50 W 34TH ST	SW 0 - 1/8 (0.061 mi.)	U765	188
HAZLETON BLEACHING &	350 5TH AVE	SSE 0 - 1/8 (0.062 mi.)	Q794	196
SUNJAY INTRNATIONAL	110 W 34TH ST RM 110	WSW 0 - 1/8 (0.078 mi.)	Y904	221
THE CHINESE LAUNDRY	1407 BROADWAY	NW 0 - 1/8 (0.109 mi.)	AI1166	283
WALJOY INC	141 W 38TH ST	NW 0 - 1/8 (0.115 mi.)	AI1213	294
BRITE-ALL INDUSTRIES	1270 BROADWAY	SW 0 - 1/8 (0.120 mi.)	AM1293	311
MURRAY HL CLEANING P	185 MADISON AV	SSE 0 - 1/8 (0.121 mi.)	AO1310	315

Count: 24 records. ORPHAN SUMMARY

City	EDR ID	Site Name	Site Address	Zip	Database(s)
HOBOKEN	S108064884	BLOCK 99	MADISON ST & JEFFERSON ST (SEE	10019	NJ VCP
HOBOKEN	S108061529	1100-1114 MADISON STREET & 1101-11	1100-1114 MADISON ST & 1101-11	10019	NJ VCP
MANHATTAN	S121493093	WEST 29TH STREET GW	WEST 29TH STREET AT 10TH AVENU	10001	NY SHWS
MORRISTOWN	S106577756	22-26 NORTH PARK PLACE	22-26 PARK PL	10036	NJ VCP
NEW YORK	S109580156	CE - W. 58TH ST. STATION	11TH AVE. BETWEEN W.58TH - W.	10019	NY VCP, NY MGP
NEW YORK	S121933876	CE - W. 45TH ST. GAS WORKS	12TH AVE.BETWEEN WEST 44TH & W	10036	NY SHWS, NY MGP
NEW YORK	S121933879	CE - E. 21ST ST. WORKS	EAST 20TH - EAST 22ND STS.	10010	NY SHWS, NY MGP
NEW YORK	S109209086	CE - E. 32ND ST. STATION	EAST 32ND - EAST 33RD STS.	10016	NY VCP, NY MGP
NEW YORK	S108667362	CE - E. 39TH ST. WORKS	EAST 39TH - EAST 42ND STS.	10017	NY VCP, NY MGP
NEW YORK	1024334538	NYC STEAM PIPE RUPTURE 2018	5TH AVENUE AND W 21ST STREET	10010	SEMS, FINDS
NEW YORK	S102672058	76TH ST BET. BROADWAY	76TH ST BET BROADWAY		NY LTANKS
NEW YORK	S113916762	WEST 9TH STREET GW	WEST 9TH STREET	10011	NY SHWS
NEW YORK	1026627460	PHIBRO SALOMAN INC	DAVID TENDLER COCHAIRMAN CHIEF	10020	PRP
NEW YORK	1026651004	W.R. GRACE AND COMPANY	GRACE PLAZA 1114 AVENUE OF THE	10036	PRP
NEW YORK	1026600129	GULF & WESTERN INDUSTRIES, INC.	1 GULF & WESTERN PL., 38TH FL.	10023	PRP
NEW YORK	1026653879	WINSTED PRECISION BALL CO.	PARKER, CHAPIN, FLATTAU & KLIM	10036	PRP
NEW YORK	1026600635	H.T.A. STEEL SPECIALTY EQUIPMENT C	C/O ROBINSON, SILVERMAN, PEARC	10104	PRP
NEW YORK	1026595294	FOSTER-GRANT CORP.	TEXTILE FIBERS GROUP 1211 AVEN	10036	PRP
NEW YORK	1026567004	AMERICAN HOECHST CORP.	TEXTILE FIBERS GROUP 1211 AVEN	10036	PRP
NEW YORK CITY	S113916832	RADIUM CHEMICAL	60-06 27TH AVENUE		NY SHWS
NEW YORK CITY	S100144933	CLOSED-LACKOF RECENT INFO	37016 30TH AVE		NY LTANKS
NEW YORK CITY	S102671587	28-56 36TH ST/QUEENS	28-56 36TH STREET		NY LTANKS
NEW YORK CITY	S102671593	78-02 37TH ST/QUNS/USPS	78002 37TH STREET		NY LTANKS
NEW YORK CITY	S117853893	DYKMAN & BROADWAY	DYCKMAN / BROADWAY		NY LTANKS

OVERVIEW MAP - 7684308.2S

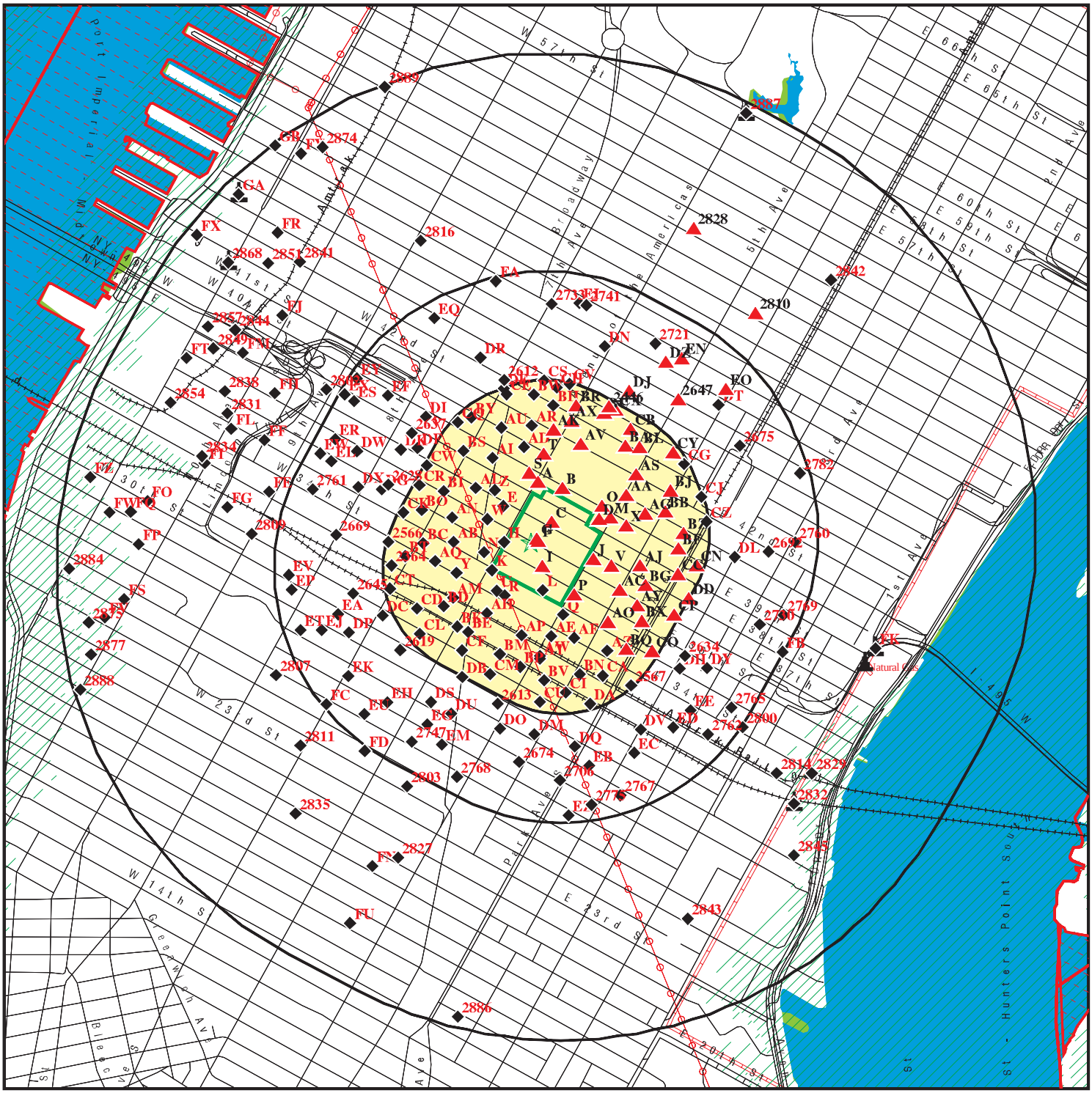

- Target Property
- Sites at elevations higher than or equal to the target property
- Sites at elevations lower than the target property
- Manufactured Gas Plants
- National Priority List Sites
- Dept. Defense Sites
- Indian Reservations BIA
- County Boundary
- Power transmission lines
- Pipelines
- Special Flood Hazard Area (1%)
- 0.2% Annual Chance Flood Hazard
- National Wetland Inventory
- State Wetlands

This report includes Interactive Map Layers to display and/or hide map information. The legend includes only those icons for the default map view.

SITE NAME: MSMX Section 2	CLIENT: WSP USA, Inc
ADDRESS: Bryant Park New York NY 10018	CONTACT: Caroline Davis
LAT/LONG: 40.751214 / 73.98546	INQUIRY #: 7684308.2s DATE: June 17, 2024 5:48 pm

Copyright © 2024 EDR, Inc. © 2015 TomTom Rel. 2015.

DETAIL MAP - 7684308.2S

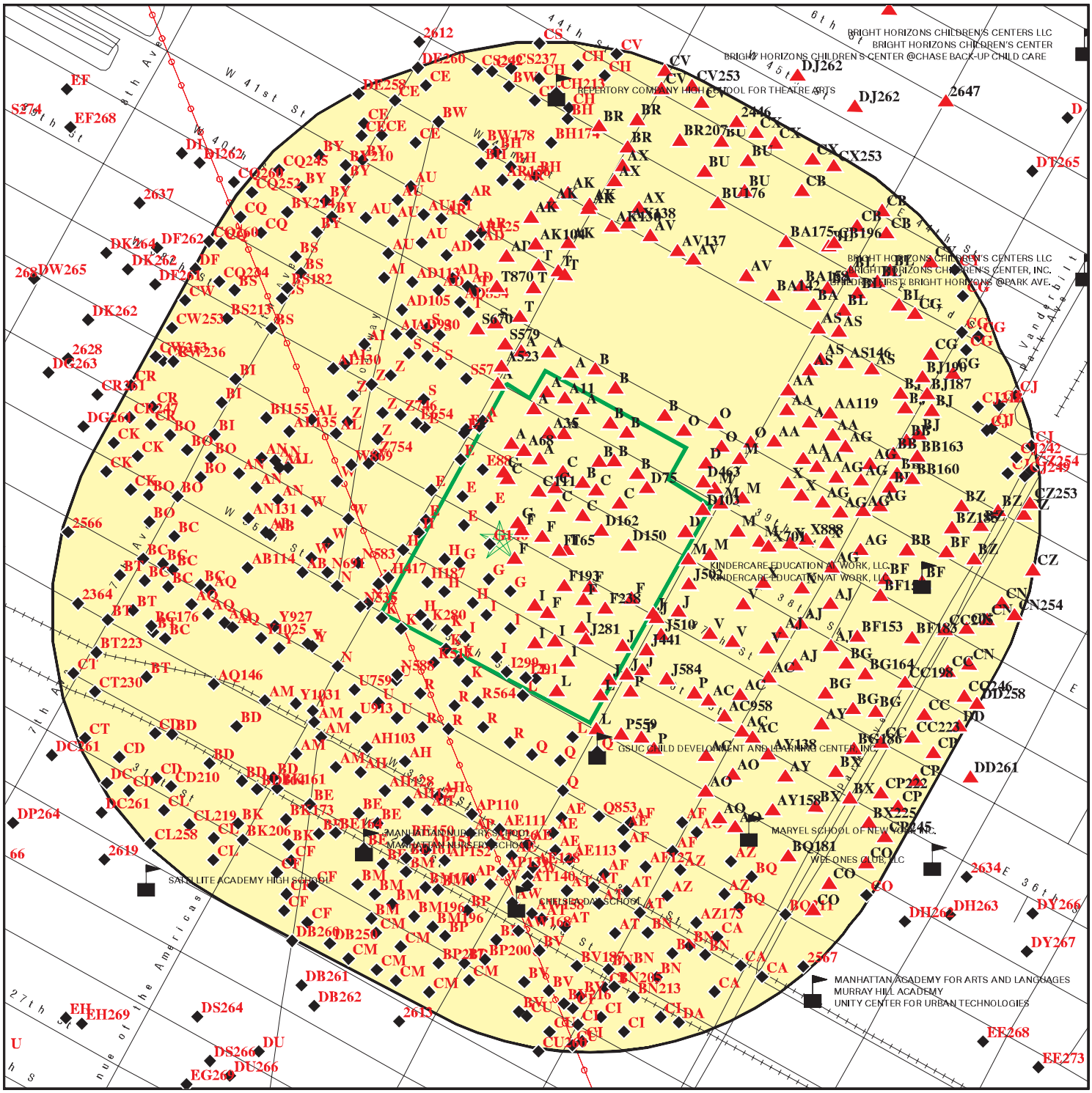

- Target Property
- Sites at elevations higher than or equal to the target property
- Sites at elevations lower than the target property
- Manufactured Gas Plants
- Sensitive Receptors
- National Priority List Sites
- Dept. Defense Sites
- Indian Reservations BIA
- Power transmission lines

This report includes Interactive Map Layers to display and/or hide map information. The legend includes only those icons for the default map view.

SITE NAME: MSMX Section 2	CLIENT: WSP USA, Inc
ADDRESS: Bryant Park New York NY 10018	CONTACT: Caroline Davis
LAT/LONG: 40.751214 / 73.98546	INQUIRY #: 7684308.2s DATE: June 17, 2024 5:54 pm

Copyright © 2024 EDR, Inc. © 2015 TomTom Rel. 2015.

MAP FINDINGS SUMMARY

Database	Search Distance (Miles)	Target Property	< 1/8	1/8 - 1/4	1/4 - 1/2	1/2 - 1	> 1	Total Plotted
STANDARD ENVIRONMENTAL RECORDS								
Lists of Federal NPL (Superfund) sites								
NPL	1.000		0	0	0	0	NR	0
Proposed NPL	1.000		0	0	0	0	NR	0
NPL LIENS	1.000		0	0	0	0	NR	0
Lists of Federal Delisted NPL sites								
Delisted NPL	1.000		0	0	0	0	NR	0
Lists of Federal sites subject to CERCLA removals and CERCLA orders								
FEDERAL FACILITY	0.500		0	0	0	NR	NR	0
SEMS	0.500		0	0	2	NR	NR	2
Lists of Federal CERCLA sites with NFRAP								
SEMS-ARCHIVE	0.500		0	0	2	NR	NR	2
Lists of Federal RCRA facilities undergoing Corrective Action								
CORRACTS	1.000		0	0	0	0	NR	0
Lists of Federal RCRA TSD facilities								
RCRA-TSDF	0.500		0	0	0	NR	NR	0
Lists of Federal RCRA generators								
RCRA-LQG	0.250		32	48	NR	NR	NR	80
RCRA-SQG	0.250		14	13	NR	NR	NR	27
RCRA-VSQG	0.250		4	20	NR	NR	NR	24
Federal institutional controls / engineering controls registries								
LUCIS	0.500		0	0	0	NR	NR	0
US ENG CONTROLS	0.500		0	0	0	NR	NR	0
US INST CONTROLS	0.500		0	0	0	NR	NR	0
Federal ERNS list								
ERNS	TP		NR	NR	NR	NR	NR	0
Lists of state- and tribal hazardous waste facilities								
NY SHWS	1.000		0	0	0	2	NR	2
Lists of state and tribal landfills and solid waste disposal facilities								
NY SWF/LF	0.500		0	0	0	NR	NR	0
Lists of state and tribal leaking storage tanks								
INDIAN LUST	0.500		0	0	0	NR	NR	0

MAP FINDINGS SUMMARY

Database	Search Distance (Miles)	Target Property	< 1/8	1/8 - 1/4	1/4 - 1/2	1/2 - 1	> 1	Total Plotted
NY LTANKS	0.500		33	32	130	NR	NR	195
NY HIST LTANKS	0.500		0	0	0	NR	NR	0
Lists of state and tribal registered storage tanks								
FEMA UST	0.250		0	0	NR	NR	NR	0
NY UST	0.250		21	25	NR	NR	NR	46
NY CBS UST	0.250		0	0	NR	NR	NR	0
NY MOSF UST	0.500		0	0	0	NR	NR	0
NY MOSF	0.500		1	2	3	NR	NR	6
NY CBS	0.250		0	0	NR	NR	NR	0
NY AST	0.250		139	190	NR	NR	NR	329
NY CBS AST	0.250		0	0	NR	NR	NR	0
NY MOSF AST	0.500		0	0	0	NR	NR	0
INDIAN UST	0.250		0	0	NR	NR	NR	0
NY TANKS	0.250		2	2	NR	NR	NR	4
State and tribal institutional control / engineering control registries								
NY RES DECL	0.125		0	NR	NR	NR	NR	0
NY ENG CONTROLS	0.500		0	0	0	NR	NR	0
NY INST CONTROL	0.500		0	0	0	NR	NR	0
Lists of state and tribal voluntary cleanup sites								
NY VCP	0.500		1	1	21	NR	NR	23
INDIAN VCP	0.500		0	0	0	NR	NR	0
Lists of state and tribal brownfield sites								
NY BROWNFIELDS	0.500		0	0	1	NR	NR	1
NY ERP	0.500		0	0	0	NR	NR	0
ADDITIONAL ENVIRONMENTAL RECORDS								
Local Brownfield lists								
US BROWNFIELDS	0.500		0	0	0	NR	NR	0
Local Lists of Landfill / Solid Waste Disposal Sites								
NY SWTIRE	0.500		0	0	0	NR	NR	0
NY SWRCY	0.500		0	0	0	NR	NR	0
OH SWRCY	0.500		0	0	1	NR	NR	1
INDIAN ODI	0.500		0	0	0	NR	NR	0
DEBRIS REGION 9	0.500		0	0	0	NR	NR	0
ODI	0.500		0	0	0	NR	NR	0
IHS OPEN DUMPS	0.500		0	0	0	NR	NR	0
Local Lists of Hazardous waste / Contaminated Sites								
US HIST CDL	TP		NR	NR	NR	NR	NR	0
NY DEL SHWS	1.000		0	0	0	0	NR	0
US CDL	TP		NR	NR	NR	NR	NR	0

MAP FINDINGS SUMMARY

Database	Search Distance (Miles)	Target Property	< 1/8	1/8 - 1/4	1/4 - 1/2	1/2 - 1	> 1	Total Plotted
Local Lists of Registered Storage Tanks								
NY HIST UST	0.250		0	0	NR	NR	NR	0
NY HIST AST	TP		NR	NR	NR	NR	NR	0
Local Land Records								
NY LIENS	TP		NR	NR	NR	NR	NR	0
LIENS 2	TP		NR	NR	NR	NR	NR	0
Records of Emergency Release Reports								
HMIRS	TP		NR	NR	NR	NR	NR	0
NY Spills	0.125		233	NR	NR	NR	NR	233
NY Hist Spills	0.125		0	NR	NR	NR	NR	0
NY SPILLS 90	0.125		0	NR	NR	NR	NR	0
NY SPILLS 80	0.125		0	NR	NR	NR	NR	0
Other Ascertainable Records								
RCRA NonGen / NLR	0.250		393	445	NR	NR	NR	838
FUDS	1.000		1	1	0	1	NR	3
DOD	1.000		0	0	0	0	NR	0
SCRD DRYCLEANERS	0.500		0	0	0	NR	NR	0
US FIN ASSUR	TP		NR	NR	NR	NR	NR	0
EPA WATCH LIST	TP		NR	NR	NR	NR	NR	0
2020 COR ACTION	0.250		0	0	NR	NR	NR	0
TSCA	TP		NR	NR	NR	NR	NR	0
TRIS	TP		NR	NR	NR	NR	NR	0
SSTS	TP		NR	NR	NR	NR	NR	0
ROD	1.000		0	0	0	0	NR	0
RMP	TP		NR	NR	NR	NR	NR	0
RAATS	TP		NR	NR	NR	NR	NR	0
PRP	TP		NR	NR	NR	NR	NR	0
PADS	TP		NR	NR	NR	NR	NR	0
ICIS	TP		NR	NR	NR	NR	NR	0
FTTS	TP		NR	NR	NR	NR	NR	0
MLTS	TP		NR	NR	NR	NR	NR	0
COAL ASH DOE	TP		NR	NR	NR	NR	NR	0
COAL ASH EPA	0.500		0	0	0	NR	NR	0
PCB TRANSFORMER	TP		NR	NR	NR	NR	NR	0
RADINFO	TP		NR	NR	NR	NR	NR	0
HIST FTTS	TP		NR	NR	NR	NR	NR	0
DOT OPS	TP		NR	NR	NR	NR	NR	0
CONSENT	1.000		0	4	0	0	NR	4
INDIAN RESERV	1.000		0	0	0	0	NR	0
FUSRAP	1.000		0	0	1	0	NR	1
UMTRA	0.500		0	0	0	NR	NR	0
LEAD SMELTERS	TP		NR	NR	NR	NR	NR	0
US AIRS	TP		NR	NR	NR	NR	NR	0
US MINES	0.250		0	0	NR	NR	NR	0
MINES MRDS	0.250		0	1	NR	NR	NR	1
ABANDONED MINES	0.250		0	0	NR	NR	NR	0
FINDS	TP		NR	NR	NR	NR	NR	0

MAP FINDINGS SUMMARY

Database	Search Distance (Miles)	Target Property	< 1/8	1/8 - 1/4	1/4 - 1/2	1/2 - 1	> 1	Total Plotted
DOCKET HWC	TP		NR	NR	NR	NR	NR	0
UXO	1.000		0	0	0	0	NR	0
ECHO	TP		NR	NR	NR	NR	NR	0
FUELS PROGRAM	0.250		0	9	NR	NR	NR	9
PFAS NPL	0.250		0	0	NR	NR	NR	0
PFAS FEDERAL SITES	0.250		0	0	NR	NR	NR	0
PFAS TSCA	0.250		0	0	NR	NR	NR	0
PFAS TRIS	0.250		0	0	NR	NR	NR	0
PFAS RCRA MANIFEST	0.250		0	0	NR	NR	NR	0
PFAS ATSDR	0.250		0	0	NR	NR	NR	0
PFAS WQP	0.250		0	0	NR	NR	NR	0
PFAS NPDES	0.250		0	0	NR	NR	NR	0
PFAS ECHO	0.250		3	2	NR	NR	NR	5
PFAS ECHO FIRE TRAIN	0.250		0	0	NR	NR	NR	0
PFAS PT 139 AIRPORT	0.250		0	0	NR	NR	NR	0
AQUEOUS FOAM NRC	0.250		0	0	NR	NR	NR	0
BIOSOLIDS	TP		NR	NR	NR	NR	NR	0
NY PFAS	0.250		0	0	NR	NR	NR	0
NY AIRS	TP		NR	NR	NR	NR	NR	0
NY COAL ASH	0.500		0	0	0	NR	NR	0
NY DRYCLEANERS	0.250		6	6	NR	NR	NR	12
NY E DESIGNATION	0.125		12	NR	NR	NR	NR	12
NY Financial Assurance	TP		NR	NR	NR	NR	NR	0
NY HSWDS	0.500		0	0	0	NR	NR	0
NY LEAD	TP		NR	NR	NR	NR	NR	0
NY MANIFEST	0.250		501	617	NR	NR	NR	1118
TX Ind. Haz Waste	0.250		0	1	NR	NR	NR	1
PA MANIFEST	0.250		7	10	NR	NR	NR	17
RI MANIFEST	0.250		1	0	NR	NR	NR	1
NJ MANIFEST	0.250		179	172	NR	NR	NR	351
NY SPDES	TP		NR	NR	NR	NR	NR	0
NY VAPOR REOPENED	0.500		0	0	0	NR	NR	0
NY UIC	TP		NR	NR	NR	NR	NR	0
NY COOLING TOWERS	TP		NR	NR	NR	NR	NR	0
NY NYC LAND USE	TP		NR	NR	NR	NR	NR	0
NY ILI	0.500		0	0	0	NR	NR	0
NY NYC OER	1.000		1	1	26	80	NR	108
NY MGP	1.000		0	0	0	2	NR	2
PFAS PROJECT	0.500		0	0	0	NR	NR	0
UST FINDER	0.250		21	19	NR	NR	NR	40
UST FINDER RELEASE	0.500		0	0	6	NR	NR	6
E MANIFEST	0.250		40	54	NR	NR	NR	94

EDR HIGH RISK HISTORICAL RECORDS

EDR Exclusive Records

EDR MGP	1.000		0	0	0	7	NR	7
EDR Hist Auto	0.125		13	NR	NR	NR	NR	13
EDR Hist Cleaner	0.125		25	NR	NR	NR	NR	25

EDR RECOVERED GOVERNMENT ARCHIVES

Exclusive Recovered Govt. Archives

NY RGA HWS	TP		NR	NR	NR	NR	NR	0

MAP FINDINGS SUMMARY

Database	Search Distance (Miles)	Target Property	< 1/8	1/8 - 1/4	1/4 - 1/2	1/2 - 1	> 1	Total Plotted
NY RGA LF	TP		NR	NR	NR	NR	NR	0
- Totals --		0	1683	1675	193	92	0	3643

NOTES:

TP = Target Property

NR = Not Requested at this Search Distance

Sites may be listed in more than one database

Map ID / Direction / Distance / Elevation	Site	Database(s)	EDR ID Number / EPA ID Number
A1 **< 1/8** **1 ft.**	**MANHOLE 7491** **68 W 39TH ST** **MANHATTAN, NY**	**NY Spills**	**S104508750** **N/A**

Relative: Higher

Click here for full text details

NY Spills
Spill Number/Closed Date 9911360 / 2004-02-06
Site ID 154635
Spill Date 1999-12-28

A2 **< 1/8** **1 ft.**	**ENKI PROPERTIES LLC** **70 WEST 39TH STREET** **NEW YORK, NY 10018**	**NY AST**	**A100178231** **N/A**

Relative: Higher

Click here for full text details

NY AST
Facility Id 2-606002

A3 **< 1/8** **1 ft.**	**CON EDISON SERVICE BOX: 7478** **51 W 39TH ST** **NEW YORK, NY 10018**	**NJ MANIFEST**	**S117986022** **N/A**

Relative: Higher

Click here for full text details

NJ MANIFEST
EPA Id NYP004265724

A4 **< 1/8** **1 ft.**	**CON EDISON SERVICE BOX: 7492** **64 W 39TH ST** **NEW YORK, NY 10018**	**RCRA NonGen / NLR** **NY MANIFEST**	**1016960309** **NYP004322145**

Relative: Higher

Click here for full text details

RCRA NonGen / NLR
EPA Id NYP004322145

NY MANIFEST
EPA ID NYP004322145

A5 **< 1/8** **1 ft.**	**CON EDISON SERVICE BOX: 7478** **51 W 39TH ST** **NEW YORK, NY 10018**	**RCRA NonGen / NLR** **FINDS** **ECHO** **NY MANIFEST**	**1016143788** **NYP004265724**

Relative: Higher

Click here for full text details

RCRA NonGen / NLR
EPA Id NYP004265724

FINDS

CON EDISON SERVICE BOX: 7478 (Continued) **1016143788**

Registry ID: 110055469050

ECHO
Registry ID 110055469050

NY MANIFEST
EPA ID NYP004265724

A6 **CON ED MANHOLE 7480** **NY Spills** **S110140206**
I/F/O 39-41 WEST 39TH ST **N/A**
< 1/8 **MANHATTAN, NY**
1 ft.

Relative: Higher

Click here for full text details

NY Spills
Spill Number/Closed Date 0911909 / 2010-06-21
Site ID 424762
Spill Date 2010-02-09

A7 **SPILL NUMBER 0204210** **NY Spills** **S106005847**
59-65 WEST 39TH STREET **N/A**
< 1/8 **MANHATTAN, NY**
1 ft.

Relative: Higher

Click here for full text details

NY Spills
Spill Number/Closed Date 0204210 / 2004-01-14
Site ID 319474
Spill Date 2002-07-22

A8 **MANHOLE # 07476** **NY Spills** **S106735884**
57-59 WEST 39TH STREET **N/A**
< 1/8 **MANHATTAN, NY**
1 ft.

Relative: Higher

Click here for full text details

NY Spills
Spill Number/Closed Date 0409795 / 2005-12-27
Site ID 334605
Spill Date 2004-12-02

A9
< 1/8
1 ft.

CON EDISION - V3355
59 W. 39 ST. 59 W. 39 ST.
NEW YORK, NY 10003

RCRA NonGen / NLR
NY MANIFEST

1007207760
NYP004074829

Relative: Higher

Click here for full text details

RCRA NonGen / NLR
EPA Id NYP004074829

NY MANIFEST
EPA ID NYP004074829

A10
< 1/8
1 ft.

FALCON PROPERTIES
66 WEST 39TH STREET
MANHATTAN, NY

NY Spills

S104496208
N/A

Relative: Higher

Click here for full text details

NY Spills
Spill Number/Closed Date 9508696 / 1995-10-16
Site ID 181622
Spill Date 1995-10-16

A11
< 1/8
1 ft.

47 WEST 39TH ST
47 WEST 39TH ST
NEW YORK, NY

NY Spills

S103272653
N/A

Relative: Higher

Click here for full text details

NY Spills
Spill Number/Closed Date 9510994 / 1995-12-01
Site ID 330239
Spill Date 1995-12-01

A12
< 1/8
1 ft.

MANHOLE # 07491
66-68 WEST 39TH ST
MANHATTAN, NY

NY Spills

S106017539
N/A

Relative: Higher

Click here for full text details

NY Spills
Spill Number/Closed Date 0305627 / 2004-02-11
Site ID 192522
Spill Date 2003-08-26

A13 **VAULT 3355** **NY Spills** **S106016467**
59 WEST 39TH ST **N/A**
< 1/8 **MANHATTAN, NY**
1 ft.

Relative: Higher

Click here for full text details

NY Spills
Spill Number/Closed Date 0304356 / 2004-02-10
Site ID 256876
Spill Date 2003-07-24

B14 **3 GALLONS OF XFMR OIL IN V 5858** **NY Spills** **S108058353**
25 W 39 STREET **N/A**
< 1/8 **MANHATTAN, NY**
1 ft.

Relative: Higher

Click here for full text details

NY Spills
Spill Number/Closed Date 0604005 / 2006-08-15
Site ID 366875
Spill Date 2006-07-12

A15 **CON EDISON** **RCRA NonGen / NLR** **1018281057**
33 W 39TH ST **FINDS** **NYP004759874**
< 1/8 **NEW YORK, NY 10018** **ECHO**
1 ft.

Relative: Higher

Click here for full text details

RCRA NonGen / NLR
EPA Id NYP004759874

FINDS
Registry ID: 110067686748

ECHO
Registry ID 110067686748

A16 **BUNIKA CASTING CO** **RCRA NonGen / NLR** **1000252999**
62 W 39TH ST ROOM 203 **FINDS** **NYD982737322**
< 1/8 **NEW YORK, NY 10018** **ECHO**
1 ft. **NY MANIFEST**

Relative: Higher

Click here for full text details

RCRA NonGen / NLR
EPA Id NYD982737322

FINDS
Registry ID: 110004430474

ECHO

BUNIKA CASTING CO (Continued) **1000252999**

Registry ID 110004430474

NY MANIFEST
EPA ID NYD982737322

B17 **40TH STREET TENANTS CORP.** **NY UST** **U003128904**
32 WEST 40TH STREET **NY MANIFEST** **N/A**
< 1/8 **NEW YORK, NY 10018**
1 ft.

Relative: Higher

Click here for full text details

NY MANIFEST
EPA ID NYP004868313

B18 **CON EDISON** **NJ MANIFEST** **S120677851**
32 W 40TH ST **N/A**
< 1/8 **NEW YORK, NY 10018**
1 ft.

Relative: Higher

Click here for full text details

NJ MANIFEST
EPA Id NYP004868313

A19 **CON EDISON - VAULT V1724** **NY MANIFEST** **S121968394**
42 W 39TH ST **N/A**
< 1/8 **NEW YORK, NY 10018**
1 ft.

Relative: Higher

Click here for full text details

NY MANIFEST
EPA ID NYP005113956

A20 **CON EDISON** **NJ MANIFEST** **S120669763**
33 W 39TH ST **N/A**
< 1/8 **NEW YORK, NY 10018**
1 ft.

Relative: Higher

Click here for full text details

NJ MANIFEST
EPA Id NYP004759874

A21
< 1/8
1 ft.

CON EDISON
50 W 39TH ST
NEW YORK, NY 10018

RCRA NonGen / NLR
1019325608
NYP004840928

Relative: Higher

Click here for full text details

RCRA NonGen / NLR
EPA Id NYP004840928

A22
< 1/8
1 ft.

ENTHONE-OMI INC
42 W 39TH ST 14TH FLOOR
NEW YORK, NY 10018

RCRA NonGen / NLR
FINDS
ECHO
NY MANIFEST
RI MANIFEST
1001229298
NYR000058495

Relative: Higher

Click here for full text details

RCRA NonGen / NLR
EPA Id NYR000058495

FINDS
Registry ID: 110004545458

ECHO
Registry ID 110004545458

NY MANIFEST
EPA ID NYR000058495

RI MANIFEST
EPA Id NYR000058495
Manifest Document Number RIH0003862

B23
< 1/8
1 ft.

CON EDISON
32 W 40TH ST
NEW YORK, NY 10018

RCRA NonGen / NLR
1019325887
NYP004868313

Relative: Higher

Click here for full text details

RCRA NonGen / NLR
EPA Id NYP004868313

A24
< 1/8
1 ft.

42-52 WEST 39 STREET LLC
42 WEST 39TH STREET
NEW YORK, NY 10018

NY AST
U004122193
N/A

Relative: Higher

Click here for full text details

NY AST
Facility Id 2-603438

Map ID Direction Distance Elevation	Site	Database(s)	EDR ID Number EPA ID Number
A25 **< 1/8** **1 ft.**	**CON EDISON - VAULT V1724** **42 W 39TH ST** **NEW YORK, NY 10018**	**RCRA-LQG**	**1024891465** **NYP005113956**
Relative: **Higher**	**Click here for full text details** **RCRA-LQG** EPA Id NYP005113956		
A26 **< 1/8** **1 ft.**	**BWW 39 COMPANY** **37 WEST 39TH STREET** **NEW YORK, NY 10018**	**UST FINDER**	**1028577633** **N/A**
Relative: **Higher**	**Click here for full text details**		
A27 **< 1/8** **1 ft.**	**BWW 39 COMPANY** **35-37 WEST 39TH STREET** **NEW YORK, NY 10018**	**NY AST**	**A100159766** **N/A**
Relative: **Higher**	**Click here for full text details** **NY AST** Facility Id 2-602551		
B28 **< 1/8** **1 ft.**	**CONSOLIDATED EDISON INC - V5858** **25 W 39TH ST** **NEW YORK, NY 10018**	**RCRA NonGen / NLR** **NY MANIFEST**	**1007207094** **NYP004037354**
Relative: **Higher**	**Click here for full text details** **RCRA NonGen / NLR** EPA Id NYP004037354 **NY MANIFEST** EPA ID NYP004037354		
A29 **< 1/8** **1 ft.**	**CON EDISON SERVICE BOX: 7224** **79 W 38TH ST** **NEW YORK, NY 10018**	**RCRA NonGen / NLR** **FINDS** **ECHO** **NY MANIFEST**	**1016143133** **NYP004258653**
Relative: **Lower**	**Click here for full text details** **RCRA NonGen / NLR** EPA Id NYP004258653 **FINDS** Registry ID: 110055467953		

CON EDISON SERVICE BOX: 7224 (Continued) **1016143133**

ECHO
Registry ID 110055467953

NY MANIFEST
EPA ID NYP004258653

A30
< 1/8
1 ft.

CON EDISON SERVICE BOX: 7224
79 W 38TH ST
NEW YORK, NY 10018

NJ MANIFEST **S117985449**
N/A

Relative: Lower

Click here for full text details

NJ MANIFEST
EPA Id NYP004258653

A31
< 1/8
1 ft.

BWW 39 COMPANY
37 WEST 39TH STREET
NEW YORK, NY 10018

NY UST **U004076614**
N/A

Relative: Higher

Click here for full text details

A32
< 1/8
1 ft.

CON EDISON
50 W 39TH ST
NEW YORK, NY 10018

NY MANIFEST **S118259927**
N/A

Relative: Higher

Click here for full text details

NY MANIFEST
EPA ID NYP004840928

A33
< 1/8
1 ft.

CON EDISON
33 W 39TH ST
NEW YORK, NY 10018

NY MANIFEST **S118088423**
N/A

Relative: Higher

Click here for full text details

NY MANIFEST
EPA ID NYP004759874

A34
< 1/8
1 ft.

CON EDISON
50 W 39TH ST
NEW YORK, NY 10018

NJ MANIFEST **S120676911**
N/A

Relative: Higher

Click here for full text details

NJ MANIFEST
EPA Id NYP004840928

A35
< 1/8
1 ft.

PIGRANEL MANAGEMENT
54 WEST 39TH STREET
NEW YORK, NY 10018

NY AST **A100295534**
N/A

Relative: Higher

Click here for full text details

NY AST
Facility Id 2-608254

A36
< 1/8
1 ft.

HAMILTON CAST CO
62 W 39TH ST
NEW YORK, NY 10018

RCRA NonGen / NLR **1000254637**
FINDS **NYD020408944**
ECHO

Relative: Higher

Click here for full text details

RCRA NonGen / NLR
EPA Id NYD020408944

FINDS
Registry ID: 110004351004

ECHO
Registry ID 110004351004

B37
< 1/8
1 ft.

40TH STREET TENANTS CORP.
32 WEST 40TH STREET
NEW YORK, NY 10018

UST FINDER **1028600290**
N/A

Relative: Higher

Click here for full text details

A38
< 1/8
1 ft.

CON EDISON SERVICE BOX: 7228
47 W 38TH ST
NEW YORK, NY 10018

NJ MANIFEST **S117986030**
N/A

Relative: Higher

Click here for full text details

NJ MANIFEST
EPA Id NYP004265807

B39 **CON EDISON SERVICE BOX: 7500** **RCRA NonGen / NLR** **1016143506**
26 W 39TH ST FRONT OF **FINDS** **NYP004262853**
< 1/8 **NEW YORK, NY 10018** **ECHO**
1 ft. **NY MANIFEST**

Relative: Higher

Click here for full text details

RCRA NonGen / NLR
EPA Id NYP004262853

FINDS
Registry ID: 110055461058

ECHO
Registry ID 110055461058

NY MANIFEST
EPA ID NYP004262853

B40 **CON EDISON SERVICE BOX: 7500** **NJ MANIFEST** **S117985766**
26 W 39TH ST FRONT OF **N/A**
< 1/8 **NEW YORK, NY 10018**
1 ft.

Relative: Higher

Click here for full text details

NJ MANIFEST
EPA Id NYP004262853

A41 **CONSOLIDATED EDISON** **NY MANIFEST** **1009241576**
65 W 38 ST V4392 **N/A**
< 1/8 **NEW YORK, NY 10027**
1 ft.

Relative: Lower

Click here for full text details

NY MANIFEST
EPA ID NYP004100681

B42 **32 W. 39TH MIDTOWN PROPERTIES LLC** **UST FINDER** **1028573235**
32 WEST 39TH STREET **N/A**
< 1/8 **NEW YORK, NY 10018**
1 ft.

Relative: Higher

Click here for full text details

A43
< 1/8
1 ft.

CON EDISON MANHOLE: 7245
63 W 38TH ST
NEW YORK, NY 10018

NJ MANIFEST

S117986064
N/A

Relative: Higher

Click here for full text details

NJ MANIFEST
EPA Id NYP004266201

A44
< 1/8
1 ft.

63 WEST 38TH STREET
63 WEST 38TH STREET
NEW YORK, NY 10018

NY AST

A100520592
N/A

Relative: Higher

Click here for full text details

NY AST
Facility Id 2-198986

A45
< 1/8
1 ft.

74 W 38 ST
74 W 38TH ST
NEW YORK, NY 10018

NY AST

U001835656
N/A

Relative: Lower

Click here for full text details

NY AST
Facility Id 2-293474

A46
< 1/8
1 ft.

CON EDISON SERVICE BOX: 7243
69 W 38TH ST OPPOSITE
NEW YORK, NY 10018

RCRA NonGen / NLR
FINDS
ECHO
NY MANIFEST

1016143779
NYP004265625

Relative: Lower

Click here for full text details

RCRA NonGen / NLR
EPA Id NYP004265625

FINDS
Registry ID: 110055468266

ECHO
Registry ID 110055468266

NY MANIFEST
EPA ID NYP004265625

A47
< 1/8
1 ft.

CON EDISON SERVICE BOX: 7225
63 W 38TH ST
NEW YORK, NY 10018

RCRA NonGen / NLR
NY MANIFEST

1016143785
NYP004265690

Relative:
Higher

Click here for full text details

RCRA NonGen / NLR
EPA Id NYP004265690

NY MANIFEST
EPA ID NYP004265690

A48
< 1/8
1 ft.

APICELLA JEWELERS
40 W 39TH ST
NEW YORK, NY 10018

RCRA NonGen / NLR
FINDS
ECHO
NY MANIFEST

1000556030
NYD986985810

Relative:
Higher

Click here for full text details

RCRA NonGen / NLR
EPA Id NYD986985810

FINDS
Registry ID: 110004482532

ECHO
Registry ID 110004482532

NY MANIFEST
EPA ID NYD986985810

B49
< 1/8
1 ft.

CON EDISON SERVICE BOX: 7502
32 W 39TH ST FRONT OF
NEW YORK, NY 10018

RCRA NonGen / NLR
FINDS
ECHO
NY MANIFEST

1016143508
NYP004262887

Relative:
Higher

Click here for full text details

RCRA NonGen / NLR
EPA Id NYP004262887

FINDS
Registry ID: 110055435541

ECHO
Registry ID 110055435541

NY MANIFEST
EPA ID NYP004262887

A50 **63 WEST 38TH STREET** **NY AST** **A100521353**
63 WEST 38TH STREET **N/A**
< 1/8 **NEW YORK, NY 10018**
1 ft.

Relative: Higher

Click here for full text details

NY AST
Facility Id 2-610166

A51 **63 WEST 38TH LLC** **RCRA-LQG** **1010328208**
63 W 38TH ST **NY MANIFEST** **NYR000142059**
< 1/8 **NEW YORK, NY 10018**
1 ft.

Relative: Higher

Click here for full text details

RCRA-LQG
EPA Id NYR000142059

NY MANIFEST
EPA ID NYR000142059

B52 **26 WEST 39TH LLC** **RCRA NonGen / NLR** **1024892155**
30 W 39TH ST **E MANIFEST** **NYR000237503**
< 1/8 **NEW YORK, NY 10018**
1 ft.

Relative: Higher

Click here for full text details

RCRA NonGen / NLR
EPA Id NYR000237503

B53 **32 WEST 39TH STREET** **NY LTANKS** **S107523584**
32 WEST 39TH STREET **N/A**
< 1/8 **NEW YORK CITY, NY**
1 ft.

Relative: Higher

Click here for full text details

NY LTANKS
Spill Number/Closed Date 0512893 / 2006-03-31
Site ID 359282
Spill Date 2006-02-07

A54 **CON EDISON MANHOLE: 07249** **RCRA NonGen / NLR** **1016967819**
47-5 W 38TH ST & E 6TH AVE **NY MANIFEST** **NYP004414173**
< 1/8 **NEW YORK, NY 10018**
1 ft.

Relative: Higher

Click here for full text details

RCRA NonGen / NLR
EPA Id NYP004414173

NY MANIFEST

CON EDISON MANHOLE: 07249 (Continued) **1016967819**

EPA ID NYP004414173

A55 **STONE PARK LLC** **RCRA NonGen / NLR** **1001127936**
63 W 38TH ST - 6TH FLOOR **FINDS** **NYR000035568**
< 1/8 **NEW YORK, NY 10018** **ECHO**
1 ft. **NY MANIFEST**

Relative: Higher

Click here for full text details

RCRA NonGen / NLR
EPA Id NYR000035568

FINDS
Registry ID: 110004532337

ECHO
Registry ID 110004532337

NY MANIFEST
EPA ID NYR000035568

B56 **32 W. 39TH MIDTOWN PROPERTIES LLC** **NY LTANKS** **U003312898**
32 WEST 39TH STREET **NY UST** **N/A**
< 1/8 **NEW YORK, NY 10018**
1 ft.

Relative: Higher

Click here for full text details

NY LTANKS
Spill Number/Closed Date 0406617 / 2006-10-17
Site ID 292756
Spill Date 2004-09-16

A57 **UNKNOWN BUSINESS** **NY Spills** **S107523315**
63 WEST 38TH ST **N/A**
< 1/8 **MANHATTAN, NY**
1 ft.

Relative: Higher

Click here for full text details

NY Spills
Spill Number/Closed Date 0511521 / 2007-11-28
Spill Number/Closed Date 1011444 / 2011-02-17
Site ID 357698
Site ID 445315
Spill Date 2006-01-04
Spill Date 2011-02-16

B58
EXCEPTIONAL OPTICALS INC
28 W 39TH ST
< 1/8 **NEW YORK, NY 10018**
1 ft.

RCRA NonGen / NLR **1000209694**
FINDS **NYD981484363**
ECHO

Relative: Higher

Click here for full text details

RCRA NonGen / NLR
EPA Id NYD981484363

FINDS
Registry ID: 110004404733

ECHO
Registry ID 110004404733

A59
OFFICE BLDG
63 WEST 38
< 1/8 **MANHATTAN, NY**
1 ft.

NY Spills **S110489219**
N/A

Relative: Higher

Click here for full text details

NY Spills
Spill Number/Closed Date 1003930 / 2011-05-13
Site ID 437181
Spill Date 2010-07-08

A60
RAUNER & STRAUSS INC
49 W 38TH ST
< 1/8 **NEW YORK, NY 10018**
1 ft.

RCRA NonGen / NLR **1000312931**
FINDS **NYD043588771**
ECHO

Relative: Higher

Click here for full text details

RCRA NonGen / NLR
EPA Id NYD043588771

FINDS
Registry ID: 110004355082

ECHO
Registry ID 110004355082

A61
CON EDISON SERVICE BOX: 7228
47 W 38TH ST
< 1/8 **NEW YORK, NY 10018**
1 ft.

RCRA NonGen / NLR **1016143796**
FINDS **NYP004265807**
ECHO
NY MANIFEST

Relative: Higher

Click here for full text details

RCRA NonGen / NLR
EPA Id NYP004265807

CON EDISON SERVICE BOX: 7228 (Continued) **1016143796**

FINDS
Registry ID: 110055428513

ECHO
Registry ID 110055428513

NY MANIFEST
EPA ID NYP004265807

B62
< 1/8
1 ft.

26 WEST 39TH LLC
30 W 39TH ST
NEW YORK, NY 10018

NY MANIFEST **S130582229**
N/A

Relative: Higher

Click here for full text details

NY MANIFEST
EPA ID NYR000237503

A63
< 1/8
1 ft.

63 W 38TH ST/FABRICOLOGY
63 WEST 38TH STREET
NEW YORK CITY, NY

NY Spills **S104495181**
N/A

Relative: Higher

Click here for full text details

NY Spills
Spill Number/Closed Date 8905772 / 1989-09-12
Site ID 121616
Spill Date 1989-09-01

A64
< 1/8
1 ft.

CON EDISON MANHOLE: 7245
63 W 38TH ST
NEW YORK, NY 10018

RCRA NonGen / NLR **1016143834**
NY MANIFEST **NYP004266201**

Relative: Higher

Click here for full text details

RCRA NonGen / NLR
EPA Id NYP004266201

NY MANIFEST
EPA ID NYP004266201

B65
< 1/8
1 ft.

CON EDISON SERVICE BOX: 7502
32 W 39TH ST FRONT OF
NEW YORK, NY 10018

NJ MANIFEST

S117985768
N/A

Relative: Higher

Click here for full text details

NJ MANIFEST
EPA Id NYP004262887

A66
< 1/8
1 ft.

49 W 38TH ST
49 WEST 38TH STREET
NEW YORK, NY 10018

NY AST

U003390867
N/A

Relative: Higher

Click here for full text details

NY AST
Facility Id 2-331961

A67
< 1/8
1 ft.

CON EDISON
FO 40 W 39TH ST
NEW YORK, NY 10018

NY MANIFEST

S112210133
N/A

Relative: Higher

Click here for full text details

NY MANIFEST
EPA ID NYP004262951

A68
< 1/8
1 ft.

57 WEST 38TH ST CONDOMINIUM
57 WEST 38TH STREET
NEW YORK, NY 10018

NY AST

A100410703
N/A

Relative: Higher

Click here for full text details

NY AST
Facility Id 2-347256

A69
< 1/8
1 ft.

CON EDISON SERVICE BOX: 7225
63 W 38TH ST
NEW YORK, NY 10018

NJ MANIFEST

S117986020
N/A

Relative: Higher

Click here for full text details

NJ MANIFEST
EPA Id NYP004265690

A70 **CON EDISON SERVICE BOX 7227** **RCRA NonGen / NLR** **1014926294**
49 W 38TH ST **NY MANIFEST** **NYP004240487**
< 1/8 **NEW YORK, NY 10018** **NJ MANIFEST**
1 ft.

Relative: Higher

Click here for full text details

RCRA NonGen / NLR
EPA Id NYP004240487

NY MANIFEST
EPA ID NYP004240487

NJ MANIFEST
EPA Id NYP004240487

A71 **CON EDISON SERVICE BOX: 7243** **NJ MANIFEST** **S117986014**
69 W 38TH ST OPPOSITE **N/A**
< 1/8 **NEW YORK, NY 10018**
1 ft.

Relative: Lower

Click here for full text details

NJ MANIFEST
EPA Id NYP004265625

C72 **39-48 W 38TH STREET** **UST FINDER** **1028600560**
39-43 W 38TH ST **N/A**
< 1/8 **NEW YORK, NY 10018**
1 ft.

Relative: Higher

Click here for full text details

C73 **CON EDISON MANHOLE: 7232** **NJ MANIFEST** **S117986047**
33 W 38TH ST **N/A**
< 1/8 **NEW YORK, NY 10018**
1 ft.

Relative: Higher

Click here for full text details

NJ MANIFEST
EPA Id NYP004265989

C74 **KANE DAN PLATING CO INC** **PFAS ECHO** **1027374878**
N/A
< 1/8 **NEW YORK, NY**
1 ft.

Relative: Higher

Click here for full text details

D75 **1010 WEST 39TH ST** **NY Spills** **S102446567**
1010 WEST 39TH ST **N/A**
< 1/8 **MANHATTAN, NY**
1 ft.

Relative: Higher

Click here for full text details

NY Spills
Spill Number/Closed Date 9609935 / 1996-11-08
Site ID 199923
Spill Date 1996-11-08

C76 **CON EDISON SERVICE BOX: 56W38THST** **RCRA NonGen / NLR** **1016143780**
56 W 38TH ST **FINDS** **NYP004265633**
< 1/8 **NEW YORK, NY 10018** **ECHO**
1 ft. **NY MANIFEST**

Relative: Higher

Click here for full text details

RCRA NonGen / NLR
EPA Id NYP004265633

FINDS
Registry ID: 110055425026

ECHO
Registry ID 110055425026

NY MANIFEST
EPA ID NYP004265633

B77 **CON EDISON V3554** **RCRA NonGen / NLR** **1007206917**
18 W 39TH ST **NY MANIFEST** **NYP004033817**
< 1/8 **NEW YORK, NY 10018**
1 ft.

Relative: Higher

Click here for full text details

RCRA NonGen / NLR
EPA Id NYP004033817

NY MANIFEST
EPA ID NYP004033817
EPA ID NYP004888725

C78 **CON EDISON MANHOLE: 7232** **RCRA NonGen / NLR** **1016143814**
33 W 38TH ST **FINDS** **NYP004265989**
< 1/8 **NEW YORK, NY 10018** **ECHO**
1 ft. **NY MANIFEST**

Relative: Higher

Click here for full text details

RCRA NonGen / NLR
EPA Id NYP004265989

FINDS
Registry ID: 110055469201

ECHO
Registry ID 110055469201

NY MANIFEST
EPA ID NYP004265989

B79 **SAKS FIFTH AVENUE ALTERATIONS** **E MANIFEST** **1027864107**
16 WEST 39TH STREET **N/A**
< 1/8 **NEW YORK, NY 10018**
1 ft.

Relative: Higher

Click here for full text details

C80 **CINDERELLA FLOWER CO INC** **RCRA NonGen / NLR** **1000188070**
60 W 38TH ST **NY MANIFEST** **NYD001312495**
< 1/8 **NEW YORK, NY 10018**
1 ft.

Relative: Higher

Click here for full text details

RCRA NonGen / NLR
EPA Id NYD001312495

NY MANIFEST
EPA ID NYD001312495

C81 **VIDEART OPTICAL EFFECTS INC** **RCRA NonGen / NLR** **1000200235**
39 W 38TH ST **FINDS** **NYD981565955**
< 1/8 **NEW YORK, NY 10018** **ECHO**
1 ft. **NY MANIFEST**

Relative: Higher

Click here for full text details

RCRA NonGen / NLR
EPA Id NYD981565955

FINDS

VIDEART OPTICAL EFFECTS INC (Continued) **1000200235**

Registry ID: 110004410753

ECHO
Registry ID 110004410753

NY MANIFEST
EPA ID NYD981565955

C82 **CON EDISON** **NY MANIFEST** **S117318796**
64 W 38 ST **N/A**
< 1/8 **NEW YORK, NY 10018**
1 ft.

Relative: Higher

Click here for full text details

NY MANIFEST
EPA ID NYP004663746

C83 **39-48 W 38TH STREET** **NY UST** **U001838413**
39-43 W 38TH ST **NY Spills** **N/A**
< 1/8 **NEW YORK, NY 10018**
1 ft.

Relative: Higher

Click here for full text details

NY Spills
Spill Number/Closed Date 9710174 / 1997-12-04
Site ID 148843
Spill Date 1997-12-04

C84 **CON EDISON** **RCRA NonGen / NLR** **1019906819**
62 W 38TH ST **NYP004826861**
< 1/8 **NEW YORK, NY 10018**
1 ft.

Relative: Higher

Click here for full text details

RCRA NonGen / NLR
EPA Id NYP004826861

E85 **CLINTON 66 INC** **EDR Hist Auto** **1021827004**
1010 AVE OF THE AMERICAS **N/A**
< 1/8 **NEW YORK, NY 10018**
1 ft.

Relative: Lower

Click here for full text details

B86 **ROADWAY** **NY Spills** **S111317496**
29 WEST 38 ST **N/A**
< 1/8 **MANHATTAN, NY**
1 ft.

Relative: Higher

Click here for full text details

NY Spills
Spill Number/Closed Date 1108500 / 2011-10-07
Site ID 456236
Spill Date 2011-10-05

C87 **CON EDISON SERVICE BOX: 56W38THST** **NJ MANIFEST** **S117986015**
56 W 38TH ST **N/A**
< 1/8 **NEW YORK, NY 10018**
1 ft.

Relative: Higher

Click here for full text details

NJ MANIFEST
EPA Id NYP004265633

E88 **ATLAS NEW YORK** **NY AST** **A100293125**
66 WEST 38TH STREET **N/A**
< 1/8 **NEW YORK, NY 10018**
1 ft.

Relative: Lower

Click here for full text details

NY AST
Facility Id 2-609186

C89 **39 WEST 38TH STREET** **UST FINDER** **1028571386**
39 WEST 38 STREET **N/A**
< 1/8 **NEW YORK, NY 10018**
1 ft.

Relative: Higher

Click here for full text details

B90 **29 WEST 38 ASSOCIATES, LLC** **NY AST** **U003395233**
29 WEST 38TH STREET **N/A**
< 1/8 **NEW YORK, NY 10018**
1 ft.

Relative: Higher

Click here for full text details

NY AST
Facility Id 2-479918

C91
< 1/8
1 ft.

CON EDISON
FO 33 W 38 ST
NEW YORK, NY 10018

NY MANIFEST **S117066699**
N/A

Relative: Higher

Click here for full text details

NY MANIFEST
EPA ID NYP004593851

C92
< 1/8
1 ft.

HESKEL'S W 38TH ST. CORP.
60-64 WEST 38TH ST
NEW YORK, NY 10018

NY AST **U003384599**
N/A

Relative: Higher

Click here for full text details

NY AST
Facility Id 2-114294

C93
< 1/8
1 ft.

39 WEST 38TH STREET
39 WEST 38 STREET
NEW YORK, NY 10018

NY UST **U004274796**
N/A

Relative: Higher

Click here for full text details

C94
< 1/8
1 ft.

CON EDISON
62 W 38TH ST
NEW YORK, NY 10018

NJ MANIFEST **S120675634**
N/A

Relative: Higher

Click here for full text details

NJ MANIFEST
EPA Id NYP004826861

C95
< 1/8
1 ft.

21 WEST 38 STREET
21 WEST 38 STREET
NEW YORK, NY 10018

NY AST **U004077978**
N/A

Relative: Higher

Click here for full text details

NY AST
Facility Id 2-291862

C96
< 1/8
1 ft.

VENAVILLA FASHIONS
38 WEST 38TH STREET
MANHATTAN, NY

NY LTANKS **S102662709**
N/A

Relative: Higher

Click here for full text details

NY LTANKS
Spill Number/Closed Date 9609813 / 1996-11-06
Site ID 240624
Spill Date 1996-11-06

C97
< 1/8
1 ft.

CON ED - V 3601
48 W 38 ST
NEW YORK, NY 10018

RCRA NonGen / NLR **1007206104**
NY MANIFEST **NYP004003620**

Relative: Higher

Click here for full text details

RCRA NonGen / NLR
EPA Id NYP004003620

NY MANIFEST
EPA ID NYP004003620

C98
< 1/8
1 ft.

OLEF CREATIONS INC
42 W 38TH ST
BRONX, NY 10458

RCRA NonGen / NLR **1000226868**
FINDS **NYD050331735**
ECHO

Relative: Higher

Click here for full text details

RCRA NonGen / NLR
EPA Id NYD050331735

FINDS
Registry ID: 110004357972

ECHO
Registry ID 110004357972

C99
< 1/8
1 ft.

JAY SUITES
15 WEST 38TH STREET
NEW YORK, NY 10018

NY AST **U003390866**
N/A

Relative: Higher

Click here for full text details

NY AST
Facility Id 2-331953

C100 **KANE DAN PLATING CO INC** **RCRA NonGen / NLR** **1000196341**
42 W 38TH ST **FINDS** **NYD072803299**
< 1/8 **NEW YORK, NY 10018** **ECHO**
1 ft.

Relative: Higher

Click here for full text details

RCRA NonGen / NLR
EPA Id NYD072803299

FINDS
Registry ID: 110004367658

ECHO
Registry ID 110004367658

C101 **NYCDEP** **NY MANIFEST** **1009235547**
42 W 38TH ST **N/A**
< 1/8 **NEW YORK, NY**
1 ft.

Relative: Higher

Click here for full text details

NY MANIFEST
EPA ID NYP003660032

C102 **42 W 38 ST** **NY AST** **A100366098**
42 W 38TH STREET **N/A**
< 1/8 **NEW YORK, NY 10018**
1 ft.

Relative: Higher

Click here for full text details

NY AST
Facility Id 2-322482

D103 **VAULT # 1100** **NY Spills** **S106969413**
2 W. 39TH ST **N/A**
< 1/8 **MANHATTAN, NY**
1 ft.

Relative: Higher

Click here for full text details

NY Spills
Spill Number/Closed Date 0504035 / 2005-09-13
Site ID 348760
Spill Date 2005-07-06

C104 **25 W 38 ST** **NY AST** **U003384183**
25 W 38 ST **N/A**
< 1/8 **NEW YORK, NY 10018**
1 ft.

Relative: Higher

Click here for full text details

NY AST
Facility Id 2-084700

C105 **CON EDISON** **NY MANIFEST** **S117319558**
15-17 W 38TH ST & 5TH AVE **N/A**
< 1/8 **NEW YORK, NY 10018**
1 ft.

Relative: Higher

Click here for full text details

NY MANIFEST
EPA ID NYP004675955

E106 **1000 6TH AVE. LLC** **NY AST** **U003384167**
65 WEST 37TH STREET **N/A**
< 1/8 **NEW YORK, NY 10018**
1 ft.

Relative: Lower

Click here for full text details

NY AST
Facility Id 2-084360

E107 **49 WEST 37TH STREET** **NY Spills** **S104495645**
49 WEST 37TH STREET **N/A**
< 1/8 **MANHATTAN, NY**
1 ft.

Relative: Lower

Click here for full text details

NY Spills
Spill Number/Closed Date 9314076 / 1994-03-02
Site ID 150004
Spill Date 1994-03-02

C108 **CON EDISON** **NY MANIFEST** **S117318797**
30 W 38 ST **N/A**
< 1/8 **NEW YORK, NY 10018**
1 ft.

Relative: Higher

Click here for full text details

NY MANIFEST
EPA ID NYP004663753

E109 **CON EDISON SERVICE BOX: 6983** **RCRA NonGen / NLR** **1016143095**
65 W 37TH ST **FINDS** **NYP004258257**
< 1/8 **NEW YORK, NY 10018** **ECHO**
1 ft. **NY MANIFEST**

Relative: Lower

Click here for full text details

RCRA NonGen / NLR
EPA Id NYP004258257

FINDS
Registry ID: 110055466936

ECHO
Registry ID 110055466936

NY MANIFEST
EPA ID NYP004258257

C110 **CON EDISON SERVICE BOX: 7235** **RCRA NonGen / NLR** **1016971009**
23 W 38TH ST **NY MANIFEST** **NYP004447413**
< 1/8 **NEW YORK, NY 10018**
1 ft.

Relative: Higher

Click here for full text details

RCRA NonGen / NLR
EPA Id NYP004447413

NY MANIFEST
EPA ID NYP004447413

C111 **CON EDISON** **NY MANIFEST** **S117314047**
46 W 38 ST **N/A**
< 1/8 **NEW YORK, NY 10018**
1 ft.

Relative: Higher

Click here for full text details

NY MANIFEST
EPA ID NYP004610796

E112 **49 WEST 37TH STREET LLC** **NY AST** **U004045592**
49 WEST 37TH STREET **N/A**
< 1/8 **NEW YORK, NY 10018**
1 ft.

Relative: Lower

Click here for full text details

NY AST
Facility Id 2-605800

C113 **SECOND ASSOCIATES LLC** **NY AST** **U003395602**
40 WEST 38TH STREET **N/A**
< 1/8 **NEW YORK, NY 10018**
1 ft.

Relative: Higher

Click here for full text details

NY AST
Facility Id 2-600269

C114 **CON EDISON** **NY MANIFEST** **S117314171**
17 W 38 ST **N/A**
< 1/8 **NEW YORK, NY 10018**
1 ft.

Relative: Higher

Click here for full text details

NY MANIFEST
EPA ID NYP004612123

E115 **WEPRA CO INC** **RCRA NonGen / NLR** **1000352348**
49 W 37TH ST FLOOR 12A **FINDS** **NYD042773481**
< 1/8 **NEW YORK, NY 10018** **ECHO**
1 ft. **NY MANIFEST**

Relative: Lower

Click here for full text details

RCRA NonGen / NLR
EPA Id NYD042773481

FINDS
Registry ID: 110004354859

ECHO
Registry ID 110004354859

NY MANIFEST
EPA ID NYD042773481

C116 **48 W 38 ST** **NY AST** **U003387700**
48 WEST 38TH STREET **N/A**
< 1/8 **NEW YORK, NY 10018**
1 ft.

Relative: Higher

Click here for full text details

NY AST
Facility Id 2-198943

C117
< 1/8
1 ft.

WASSERSTEIN BROS.
34 WEST 38TH STREET
NEW YORK, NY 10018

NY AST **U004076516**
N/A

Relative: Higher

Click here for full text details

NY AST
Facility Id 2-189499

C118
< 1/8
1 ft.

MULTIPLE DWELLING
42 WEST 38TH ST
MANHATTAN, NY

NY Spills **S110243772**
N/A

Relative: Higher

Click here for full text details

NY Spills
Spill Number/Closed Date 0913809 / 2010-04-02
Site ID 426781
Spill Date 2010-03-29

E119
< 1/8
1 ft.

CON EDISON SERVICE BOX: 6983
65 W 37TH ST
NEW YORK, NY 10018

NJ MANIFEST **S117985418**
N/A

Relative: Lower

Click here for full text details

NJ MANIFEST
EPA Id NYP004258257

D120
< 1/8
1 ft.

LORD & TAYLOR
424 FIFTH AVE
NEW YORK, NY 10018

NY AST **A100428720**
N/A

Relative: Higher

Click here for full text details

NY AST
Facility Id 2-612600

C121
< 1/8
1 ft.

28 WEST 38TH ST
28 WEST 38TH ST
MANHATTAN, NY

NY Spills **S102150312**
N/A

Relative: Higher

Click here for full text details

NY Spills
Spill Number/Closed Date 9503188 / 1995-08-07
Site ID 225511
Spill Date 1995-06-14

F122 **CON EDISON V0174** **RCRA NonGen / NLR** **1007206918**
13 W 37TH ST **NY MANIFEST** **NYP004033825**
< 1/8 **NEW YORK, NY 10018**
1 ft.

Relative: Higher

Click here for full text details

RCRA NonGen / NLR
EPA Id NYP004033825

NY MANIFEST
EPA ID NYP004033825

G123 **CON EDISON** **RCRA NonGen / NLR** **1014398692**
39 W 37 ST & 6TH AVE **NY MANIFEST** **NYP004210498**
< 1/8 **NEW YORK, NY 10018** **NJ MANIFEST**
1 ft.

Relative: Higher

Click here for full text details

RCRA NonGen / NLR
EPA Id NYP004210498

NY MANIFEST
EPA ID NYP004210498

NJ MANIFEST
EPA Id NYP004210498

D124 **LORD & TAYLOR** **NY Spills** **1001203073**
424 5TH AVE **RCRA NonGen / NLR** **NYR000044024**
< 1/8 **NEW YORK, NY 10018** **NY MANIFEST**
1 ft. **E MANIFEST**

Relative: Higher

Click here for full text details

NY Spills
Spill Number/Closed Date 2005664 / 2021-08-18
Site ID 611463
Spill Date 2020-09-22

RCRA NonGen / NLR
EPA Id NYR000044024

NY MANIFEST
EPA ID NYR000044024

G125
< 1/8
1 ft.

MAN HOLE 6988
39 WEST 37TH STREET
NEW YORK, NY

NY LTANKS **U001831865**
NY Spills **N/A**

Relative: Higher

Click here for full text details

NY LTANKS
Spill Number/Closed Date 9314117 / 1994-03-03
Site ID 69717
Spill Date 1994-03-03

NY Spills
Spill Number/Closed Date 1006851 / 2010-11-17
Site ID 440230
Spill Date 2010-09-24

F126
< 1/8
1 ft.

CON EDISON
33 W 37TH ST FO
NEW YORK, NY 10018

RCRA NonGen / NLR **1014398205**
NY MANIFEST **NYP004205563**

Relative: Higher

Click here for full text details

RCRA NonGen / NLR
EPA Id NYP004205563

NY MANIFEST
EPA ID NYP004205563

F127
< 1/8
1 ft.

PARK RIDGE INTERNATIONAL, INC.
40 W 37TH ST
NEW YORK, NY 10018

NY AST **U003388939**
N/A

Relative: Higher

Click here for full text details

NY AST
Facility Id 2-283851

E128
< 1/8
1 ft.

990 AVE OF THE AMERICAS
990 AVENUE OF THE AMERICAS
NEW YORK, NY 10018

UST FINDER **1028593532**
N/A

Relative: Lower

Click here for full text details

G129 **NANCAR PLATING INC** **PFAS ECHO** **1027391409**
N/A

< 1/8 **NEW YORK, NY**
1 ft.

Relative: Higher

Click here for full text details

F130 **CON EDISON MANHOLE: 6995** **RCRA NonGen / NLR** **1016143219**
21 W 37TH ST W OF 5TH AVE FRONT OF **NY MANIFEST** **NYP004259552**
< 1/8 **NEW YORK, NY 10018**
1 ft.

Relative: Higher

Click here for full text details

RCRA NonGen / NLR
EPA Id NYP004259552

NY MANIFEST
EPA ID NYP004259552

G131 **39 WEST 37TH STREET** **NY AST** **A100467812**
39 WEST 37TH STREET **N/A**
< 1/8 **NEW YORK, NY 10018**
1 ft.

Relative: Higher

Click here for full text details

NY AST
Facility Id 2-063738

E132 **CON EDISON SERVICE BOX: 7006** **NJ MANIFEST** **S117985417**
64 W 37TH ST **N/A**
< 1/8 **NEW YORK, NY 10018**
1 ft.

Relative: Lower

Click here for full text details

NJ MANIFEST
EPA Id NYP004258240

G133 **CON EDISON MANHOLE 6988** **RCRA NonGen / NLR** **1014918218**
39B W 37TH ST & 6TH AVE **NY MANIFEST** **NYP004218281**
< 1/8 **NEW YORK, NY 10018** **NJ MANIFEST**
1 ft.

Relative: Higher

Click here for full text details

RCRA NonGen / NLR
EPA Id NYP004218281

NY MANIFEST
EPA ID NYP004218281

CON EDISON MANHOLE 6988 (Continued) **1014918218**

NJ MANIFEST
EPA Id NYP004218281

G134
< 1/8
1 ft.

CONSOLIDATED EDISON INC - V8248 **RCRA NonGen / NLR** **1007207164**
39 W 37TH ST **NY MANIFEST** **NYP004038840**
NEW YORK, NY 10018

Relative: Higher

Click here for full text details

RCRA NonGen / NLR
EPA Id NYP004038840

NY MANIFEST
EPA ID NYP004038840

F135
< 1/8
1 ft.

CON EDISON - MANHOLE 6995 **RCRA-LQG** **1014398251**
19 W 37TH ST **NY MANIFEST** **NYP004206027**
NEW YORK, NY 10018 **NJ MANIFEST**

Relative: Higher

Click here for full text details

RCRA-LQG
EPA Id NYP004206027

NY MANIFEST
EPA ID NYP004206027

NJ MANIFEST
EPA Id NYP004206027

C136
< 1/8
1 ft.

28 W 38TH ST **NY Spills** **S102671784**
28 W 38TH ST **N/A**
NYC, NY

Relative: Higher

Click here for full text details

NY Spills
Spill Number/Closed Date 9109676 / 1995-06-20
Site ID 150735
Spill Date 1991-12-10

F137
< 1/8
1 ft.

MAN HOLE 57793 EMIS 217807
13 WEST 37 ST
MANHATTEN, NY

NY Spills **S109828230**
N/A

Relative: Higher

Click here for full text details

NY Spills
Spill Number/Closed Date 0905080 / 2009-08-03
Site ID 417329
Spill Date 2009-07-31

D138
< 1/8
1 ft.

CONSOLIDATED EDISON INC - V5936
1 W 38TH ST
NEW YORK, NY 10018

RCRA NonGen / NLR **1007206919**
NY MANIFEST **NYP004033833**

Relative: Higher

Click here for full text details

RCRA NonGen / NLR
EPA Id NYP004033833

NY MANIFEST
EPA ID NYP004033833

F139
< 1/8
1 ft.

15 WEST 37TH STREET
15 WEST 37TH STREET
NEW YORK, NY

NY LTANKS **U003065925**
NY Spills **N/A**

Relative: Higher

Click here for full text details

NY LTANKS
Spill Number/Closed Date 9512443 / 1996-01-05
Site ID 229865
Spill Date 1996-01-05

NY Spills
Spill Number/Closed Date 9512421 / 1997-12-31
Spill Number/Closed Date 9309124 / 1993-10-27
Site ID 200253
Site ID 229864
Spill Date 1996-01-05
Spill Date 1993-10-26

G140
< 1/8
1 ft.

FORTY EIGHT THIRTY SEVEN ASOCIATES
48 WEST 37TH STREET
NEW YORK, NY 10018

NY AST **A100178228**
N/A

Relative: Lower

Click here for full text details

NY AST
Facility Id 2-605999

F141 **SERVICE BOX 37 WEST 37TH ST** **NY Spills** **S110540607**
37 WEST 37TH ST **N/A**
< 1/8 **MANHATTAN, NY**
1 ft.

Relative: Higher

Click here for full text details

NY Spills
Spill Number/Closed Date 1007501 / 2010-11-17
Site ID 440920
Spill Date 2010-10-14

F142 **ABNER PROPERTIES** **UST FINDER** **1028568914**
37 WEST 37TH STREET **N/A**
< 1/8 **NEW YORK, NY 10018**
1 ft.

Relative: Higher

Click here for full text details

F143 **ABNER PROPERTIES COMPANY** **NY UST** **U001836984**
37 WEST 37TH STREET **N/A**
< 1/8 **NEW YORK, NY 10018**
1 ft.

Relative: Higher

Click here for full text details

E144 **CON EDISON SERVICE BOX: 7006** **RCRA NonGen / NLR** **1016143094**
64 W 37TH ST **FINDS** **NYP004258240**
< 1/8 **NEW YORK, NY 10018** **ECHO**
1 ft. **NY MANIFEST**

Relative: Lower

Click here for full text details

RCRA NonGen / NLR
EPA Id NYP004258240

FINDS
Registry ID: 110055420799

ECHO
Registry ID 110055420799

NY MANIFEST
EPA ID NYP004258240

E145 **LEATHERCRAFT PROCESS OF AMER*** **EDR Hist Cleaner** **1018943048**
62 W 37TH ST **N/A**
< 1/8 **NEW YORK, NY 10018**
1 ft.

Relative: Lower

Click here for full text details

F146 **15 WEST 37TH STREET** **NY AST** **U004078223**
15 WEST 37TH STREET **N/A**
< 1/8 **NEW YORK, NY 10018**
1 ft.

Relative: Higher

Click here for full text details

NY AST
Facility Id 2-602652

F147 **GUY CONTI ART & DESIGN** **RCRA-SQG** **1014399619**
15 WEST 37TH 13TH FLOOR **NY MANIFEST** **NYR000177089**
< 1/8 **NEW YORK, NY 10017** **NJ MANIFEST**
1 ft. **E MANIFEST**

Relative: Higher

Click here for full text details

RCRA-SQG
EPA Id NYR000177089

NY MANIFEST
EPA ID NYR000177089

NJ MANIFEST
EPA Id NYR000177089

F148 **15 WEST 37TH ST BUILDING** **RCRA NonGen / NLR** **1001489155**
15 WEST 37TH ST **ICIS** **NYR000071928**
< 1/8 **NEW YORK, NY 10018** **US AIRS**
1 ft. **NY MANIFEST**

Relative: Higher

Click here for full text details

RCRA NonGen / NLR
EPA Id NYR000071928

ICIS
FRS ID: 110009487331

US AIRS
EPA plant ID: 110009487331

NY MANIFEST

15 WEST 37TH ST BUILDING (Continued) **1001489155**

EPA ID NYR000071928

C149 **26-28 W 38 ST** **NY AST** **U004076805**
26-28 WEST 38TH STREET **N/A**
< 1/8 **NEW YORK, NY 10018**
1 ft.

Relative: Higher

Click here for full text details

NY AST
Facility Id 2-189103

D150 **HARRISON SERVICES INC** **RCRA NonGen / NLR** **1000789817**
8 W 38TH ST **FINDS** **NYD987012812**
< 1/8 **NEW YORK, NY 10018** **ECHO**
1 ft. **NY MANIFEST**

Relative: Higher

Click here for full text details

RCRA NonGen / NLR
EPA Id NYD987012812

FINDS
Registry ID: 110004494253

ECHO
Registry ID 110004494253

NY MANIFEST
EPA ID NYD987012812

E151 **56 WEST 37TH STREET** **NY Spills** **S104495613**
56 WEST 37TH STREET **N/A**
< 1/8 **MANHATTAN, NY**
1 ft.

Relative: Lower

Click here for full text details

NY Spills
Spill Number/Closed Date 9312522 / 1994-01-24
Site ID 224217
Spill Date 1994-01-21

G152
< 1/8
1 ft.

NANCAR PLATING INC
39 W 37TH ST
NEW YORK, NY 10018

RCRA NonGen / NLR
NY MANIFEST

1000167908
NYD064996689

Relative: Higher

Click here for full text details

RCRA NonGen / NLR
EPA Id NYD064996689

NY MANIFEST
EPA ID NYD064996689

F153
< 1/8
1 ft.

CON EDISON SERVICE BOX: 6993
29 W 37TH ST
NEW YORK, NY 10018

RCRA NonGen / NLR
FINDS
ECHO
NY MANIFEST

1016143797
NYP004265815

Relative: Higher

Click here for full text details

RCRA NonGen / NLR
EPA Id NYP004265815

FINDS
Registry ID: 110055469103

ECHO
Registry ID 110055469103

NY MANIFEST
EPA ID NYP004265815

F154
< 1/8
1 ft.

VAULT # 174 EMIS 217704
13 WEST 37TH ST
MANHATTAN, NY

NY Spills

S109828216
N/A

Relative: Higher

Click here for full text details

NY Spills
Spill Number/Closed Date 0905064 / 2010-11-16
Site ID 417313
Spill Date 2009-07-31

F155
< 1/8
1 ft.

CON EDISON MANHOLE: 6995
21 W 37TH ST W OF 5TH AVE FRONT OF
NEW YORK, NY 10018

NJ MANIFEST

S117985516
N/A

Relative: Higher

Click here for full text details

NJ MANIFEST
EPA Id NYP004259552

G156
< 1/8
1 ft.

KEEN JEWELRY MFG CORP
39 W 37TH ST RM 502
NEW YORK, NY 10018

RCRA NonGen / NLR
NY MANIFEST

1000555071
NYD986975662

Relative: Higher

Click here for full text details

RCRA NonGen / NLR
EPA Id NYD986975662

NY MANIFEST
EPA ID NYD986975662

F157
< 1/8
1 ft.

CONSOLIDATED EDISON
V8608-49 W 37TH ST
NEW YORK, NY

NY MANIFEST

1009237814
N/A

Relative: Higher

Click here for full text details

NY MANIFEST
EPA ID NYP004033429

G158
< 1/8
1 ft.

CON EDISON
39 W 37TH ST
NEW YORK, NY 10004

RCRA NonGen / NLR
FINDS
ECHO
NY MANIFEST
NJ MANIFEST

1014398695
NYP004210522

Relative: Higher

Click here for full text details

RCRA NonGen / NLR
EPA Id NYP004210522

FINDS
Registry ID: 110004364241

ECHO
Registry ID 110004364241

NY MANIFEST
EPA ID NYP004210522

NJ MANIFEST
EPA Id NYP004210522

F159
< 1/8
1 ft.

CONSOLIDATED EDISON
19 W 37TH ST
NEW YORK, NY 10018

NY MANIFEST
S110490897
N/A

Relative: Higher

Click here for full text details

NY MANIFEST
EPA ID NYP004206023

F160
< 1/8
1 ft.

MANHOLE 203-1065-9/ STHERN SIDEWALK EAST 6TH AVE
IN FRONT OF 21 W 37TH ST
MANHATTAN, NY

NY Spills
S113493864
N/A

Relative: Higher

Click here for full text details

NY Spills
Spill Number/Closed Date 1301351 / 2013-10-15
Site ID 481730
Spill Date 2013-05-09

G161
< 1/8
1 ft.

CON EDISON SERVICE BOX 6990
37 W 37TH ST & 6 AVE
NEW YORK, NY 10018

RCRA NonGen / NLR
NY MANIFEST
NJ MANIFEST
1014918217
NYP004218273

Relative: Higher

Click here for full text details

RCRA NonGen / NLR
EPA Id NYP004218273

NY MANIFEST
EPA ID NYP004218273

NJ MANIFEST
EPA Id NYP004218273

D162
< 1/8
1 ft.

M&M 38TH STREET DE, LLC
22-24 WEST 38TH STREET
NEW YORK, NY 10018

NY AST
U004081951
N/A

Relative: Higher

Click here for full text details

NY AST
Facility Id 2-606072

E163
< 1/8
1 ft.

990 AVE OF THE AMERICAS
990 AVENUE OF THE AMERICAS
NEW YORK, NY 10018

NY UST **U000412432**
N/A

Relative: Lower

Click here for full text details

G164
< 1/8
1 ft.

CON EDISON
39 W 37TH ST FO
NEW YORK, NY 10018

RCRA NonGen / NLR **1014398206**
NY MANIFEST **NYP004205571**
NJ MANIFEST

Relative: Higher

Click here for full text details

RCRA NonGen / NLR
EPA Id NYP004205571

NY MANIFEST
EPA ID NYP004205571

NJ MANIFEST
EPA Id NYP004205571

F165
< 1/8
1 ft.

25 WEST 37TH ST
25 WEST 37TH ST
NEW YORK, NY 10018

NY AST **A100442065**
N/A

Relative: Higher

Click here for full text details

NY AST
Facility Id 2-155195

F166
< 1/8
1 ft.

CON EDISON SERVICE BOX: 6993
29 W 37TH ST
NEW YORK, NY 10018

NJ MANIFEST **S117986031**
N/A

Relative: Higher

Click here for full text details

NJ MANIFEST
EPA Id NYP004265815

G167
< 1/8
1 ft.

VAULT
39 WEST 37 ST
NEW YORK, NY

NY Spills **S119029938**
N/A

Relative: Higher

Click here for full text details

NY Spills
Spill Number/Closed Date 1610026 / 2019-03-14

VAULT (Continued) **S119029938**

Site ID 539829
Spill Date 2017-02-02

G168 **TOWN & COUNTRY FINE JEWELRY GROUP** **RCRA NonGen / NLR** **1004760106**
45 W 36TH ST **NYR000032524**
< 1/8 **NEW YORK, NY 10018**
1 ft.

Relative: Lower

Click here for full text details

RCRA NonGen / NLR
EPA Id NYR000032524

G169 **CON EDISON** **RCRA NonGen / NLR** **1019325540**
59 W 36TH ST **NYP004835209**
< 1/8 **NEW YORK, NY 10010**
1 ft.

Relative: Lower

Click here for full text details

RCRA NonGen / NLR
EPA Id NYP004835209

F170 **E M G CREATIONS INC** **RCRA NonGen / NLR** **1001222203**
8-10 W 37TH ST 9TH FLOOR **FINDS** **NYN008006934**
< 1/8 **NEW YORK, NY 10018** **ECHO**
1 ft.

Relative: Higher

Click here for full text details

RCRA NonGen / NLR
EPA Id NYN008006934

FINDS
Registry ID: 110004510306

ECHO
Registry ID 110004510306

H171 **CON EDISON SERVICE BOX: 6793** **RCRA NonGen / NLR** **1016143580**
65 W 36TH ST **FINDS** **NYP004263604**
< 1/8 **NEW YORK, NY 10001** **ECHO**
1 ft. **NY MANIFEST**

Relative: Lower

Click here for full text details

RCRA NonGen / NLR
EPA Id NYP004263604

FINDS
Registry ID: 110055423858

CON EDISON SERVICE BOX: 6793 (Continued) **1016143580**

ECHO
Registry ID 110055423858

NY MANIFEST
EPA ID NYP004263604

G172
< 1/8
1 ft.

CON EDISON **RCRA NonGen / NLR** **1019908485**
59 W 36TH ST **NYP004846414**
NEW YORK, NY 10018

Relative: Lower

Click here for full text details

RCRA NonGen / NLR
EPA Id NYP004846414

F173
< 1/8
1 ft.

FACETJEWELRY **NY MANIFEST** **S117562325**
36 W 37TH ST **N/A**
NEW YORK, NY 10018

Relative: Higher

Click here for full text details

NY MANIFEST
EPA ID NYD001566694

G174
< 1/8
1 ft.

53 WEST 36TH ST **NY LTANKS** **S107410202**
53 W. 36TH ST. **N/A**
MANHATTAN, NY

Relative: Lower

Click here for full text details

NY LTANKS
Spill Number/Closed Date 0313264 / 2004-03-03
Site ID 80796
Spill Date 2004-03-03

G175
< 1/8
1 ft.

TANK TEST FAILURE AND REPLACEMENT **NY Spills** **S114560161**
45 WEST 36TH STREET **N/A**
MANHATTAN, NY

Relative: Lower

Click here for full text details

NY Spills
Spill Number/Closed Date 1306662 / 2016-03-30
Site ID 487293
Spill Date 2013-09-25

F176 **MAIA MFG INC** **RCRA NonGen / NLR** **1001222202**
10 W 37TH ST 10TH FLOOR **FINDS** **NYN008006926**
< 1/8 **NEW YORK, NY 10018** **ECHO**
1 ft.

Relative: Higher

Click here for full text details

RCRA NonGen / NLR
EPA Id NYN008006926

FINDS
Registry ID: 110009483727
Registry ID: 110004510299

ECHO
Registry ID 110009483727
Registry ID 110004510299

H177 **CON EDISON SERVICE BOX: 6781** **RCRA NonGen / NLR** **1016143655**
61 W 36TH ST E OF 7TH AVE FRONT OF **NY MANIFEST** **NYP004264362**
< 1/8 **NEW YORK, NY 10001**
1 ft.

Relative: Lower

Click here for full text details

RCRA NonGen / NLR
EPA Id NYP004264362

NY MANIFEST
EPA ID NYP004264362

G178 **TOWN AND COUNTRY** **NY Spills** **S103936883**
45 WEST 36TH ST **N/A**
< 1/8 **NEW YORK, NY**
1 ft.

Relative: Lower

Click here for full text details

NY Spills
Spill Number/Closed Date 9930001 / 1999-12-30
Site ID 237189
Spill Date 1999-03-31

H179 **CON EDISON SERVICE BOX: 6793** **NJ MANIFEST** **S117985833**
65 W 36TH ST **N/A**
< 1/8 **NEW YORK, NY 10001**
1 ft.

Relative: Lower

Click here for full text details

NJ MANIFEST
EPA Id NYP004263604

G180 **45 WEST 36TH STREET** **NY AST** **A100178070**
45 W. 36 TH STREET **N/A**
< 1/8 **NEW YORK, NY 10018**
1 ft.

Relative: Lower

Click here for full text details

NY AST
Facility Id 2-605799

G181 **ANCHOR CASTING CO INC** **RCRA NonGen / NLR** **1000243744**
53 W 36TH ST **FINDS** **NYD982728164**
< 1/8 **NEW YORK, NY 10018** **ECHO**
1 ft.

Relative: Lower

Click here for full text details

RCRA NonGen / NLR
EPA Id NYD982728164

FINDS
Registry ID: 110004428913

ECHO
Registry ID 110004428913

G182 **800 NORTHERN BOULEVARD LLC** **NY AST** **A100178357**
53 WEST 36TH STREET **N/A**
< 1/8 **NEW YORK, NY 10018**
1 ft.

Relative: Lower

Click here for full text details

NY AST
Facility Id 2-606161

G183 **COMMERCIAL BLDG** **NY Spills** **S117851226**
59 WEST 36TH STREET **N/A**
< 1/8 **MANHATTAN, NY**
1 ft.

Relative: Lower

Click here for full text details

NY Spills
Spill Number/Closed Date 1411761 / 2015-04-15
Site ID 505559
Spill Date 2015-03-17

G184
< 1/8
1 ft.

CON EDISON
59 WEST 36 STREET
NEW YORK, NY 10010

NJ MANIFEST

S120676402
N/A

Relative:
Lower

Click here for full text details

NJ MANIFEST
EPA Id NYP004835209

G185
< 1/8
1 ft.

CON EDISON
59 W 36TH ST
NEW YORK, NY 10018

NJ MANIFEST

S120677401
N/A

Relative:
Lower

Click here for full text details

NJ MANIFEST
EPA Id NYP004846414

H186
< 1/8
1 ft.

COMMERCIAL BUILDING
65 WEST 36TH ST
MANHATTAN, NY

NY Spills

S109374338
N/A

Relative:
Lower

Click here for full text details

NY Spills
Spill Number/Closed Date 0809935 / 2008-12-05
Site ID 407434
Spill Date 2008-12-03

H187
< 1/8
1 ft.

CON EDISON SERVICE BOX 6810
72 W 36TH ST
NEW YORK, NY 10018

RCRA NonGen / NLR
NY MANIFEST
NJ MANIFEST

1014926257
NYP004239859

Relative:
Lower

Click here for full text details

RCRA NonGen / NLR
EPA Id NYP004239859

NY MANIFEST
EPA ID NYP004239859

NJ MANIFEST
EPA Id NYP004239859

F188 **DCCH BUILDING** **NY Spills** **S108982731**
11 WEST 37TH STREET **N/A**
< 1/8 **NEW YORK, NY**
1 ft.

Relative: Higher

Click here for full text details

NY Spills
Spill Number/Closed Date 0711603 / 2008-05-19
Site ID 393110
Spill Date 2008-02-04

F189 **FACET JEWELRY** **RCRA NonGen / NLR** **1000223504**
36 W 37TH ST **FINDS** **NYD001566694**
< 1/8 **NEW YORK, NY 10018** **ECHO**
1 ft.

Relative: Higher

Click here for full text details

RCRA NonGen / NLR
EPA Id NYD001566694

FINDS
Registry ID: 110004335513

ECHO
Registry ID 110004335513

F190 **BLACK & BEANS RICE INC** **RCRA NonGen / NLR** **1001222201**
10 W 37TH ST 10TH FLOOR **NYN008006918**
< 1/8 **NEW YORK, NY 10018**
1 ft.

Relative: Higher

Click here for full text details

RCRA NonGen / NLR
EPA Id NYN008006918

H191 **6536 ASSOCIATES LLC** **NY AST** **U004077026**
65 W 36 STREET **N/A**
< 1/8 **NEW YORK, NY 10018**
1 ft.

Relative: Lower

Click here for full text details

NY AST
Facility Id 2-265284

F192 **10 WEST 37TH ST** **NY Spills** **S103036118**
10 WEST 37TH ST **N/A**
< 1/8 **NEW YORK, NY**
1 ft.

Relative: Higher

Click here for full text details

NY Spills
Spill Number/Closed Date 9712954 / 2003-05-12
Site ID 293380
Spill Date 1998-02-20

F193 **CON ED** **NY AST** **U003386187**
2 W 37TH ST **NY MANIFEST** **N/A**
< 1/8 **NEW YORK, NY 10018**
1 ft.

Relative: Higher

Click here for full text details

NY AST
Facility Id 2-292346

NY MANIFEST
EPA ID NYP004853491

F194 **ALBA DESIGNS - JEWERLRY CO INC** **RCRA NonGen / NLR** **1001222200**
10 W 37TH ST 6TH FLOOR **FINDS** **NYN008006900**
< 1/8 **NEW YORK, NY 10018** **ECHO**
1 ft.

Relative: Higher

Click here for full text details

RCRA NonGen / NLR
EPA Id NYN008006900

FINDS
Registry ID: 110004510280

ECHO
Registry ID 110004510280

G195 **BLACKTOP** **NY Spills** **S110751238**
43-41 W 36TH STREET **N/A**
< 1/8 **MANHATTAN, NY**
1 ft.

Relative: Lower

Click here for full text details

NY Spills
Spill Number/Closed Date 1010073 / 2011-02-08
Site ID 443659
Spill Date 2010-12-22

H196
< 1/8
1 ft.

CON EDISON SERVICE BOX: 6781
61 W 36TH ST E OF 7TH AVE FRONT
NEW YORK, NY 10001

NJ MANIFEST

S117985901
N/A

Relative: Lower

Click here for full text details

NJ MANIFEST
EPA Id NYP004264362

F197
< 1/8
1 ft.

36 W 37TH ST
36 WEST 37TH STREET
NEW YORK, NY 10018

NY AST

U000405703
N/A

Relative: Higher

Click here for full text details

NY AST
Facility Id 2-149438

G198
< 1/8
1 ft.

CON EDISON
59 W 36TH ST
NEW YORK, NY 10010

NY MANIFEST

S118259644
N/A

Relative: Lower

Click here for full text details

NY MANIFEST
EPA ID NYP004835209

F199
< 1/8
1 ft.

SPILL NUMBER 0013330
15-17 WEST 36TH ST
MANHATTAN, NY

NY Spills

S104951554
N/A

Relative: Higher

Click here for full text details

NY Spills
Spill Number/Closed Date 0013330 / 2003-07-18
Site ID 113971
Spill Date 2001-03-21

F200
< 1/8
1 ft.

APARTMENT BUILDING
13 WEST 36TH STREET
NEW YORK, NY

NY AST
NY Spills

U003387390
N/A

Relative: Higher

Click here for full text details

NY AST
Facility Id 2-251925

NY Spills
Spill Number/Closed Date 0710408 / 2008-06-10
Site ID 391682

APARTMENT BUILDING (Continued) **U003387390**

Spill Date 2008-01-02

F201 **ESSILORLUXOTTICA USA INC.** **NY AST** **U004078392**
1 WEST 37TH STREET **N/A**
< 1/8 **NEW YORK, NY 10018**
1 ft.

Relative: Higher

Click here for full text details

NY AST
Facility Id 2-606478

F202 **12 W 37 ST** **NY AST** **A100173484**
12 WEST 37TH STREET **N/A**
< 1/8 **NEW YORK, NY 10018**
1 ft.

Relative: Higher

Click here for full text details

NY AST
Facility Id 2-600772

I203 **BUSINESS** **NY Spills** **S117363502**
29 WEST 36TH ST **N/A**
< 1/8 **MANHATTEN, NY**
1 ft.

Relative: Higher

Click here for full text details

NY Spills
Spill Number/Closed Date 1407230 / 2014-12-09
Site ID 500738
Spill Date 2014-10-10

F204 **CON EDISON** **RCRA NonGen / NLR** **1019907365**
19 W 36TH ST **FINDS** **NYP004833253**
< 1/8 **NEW YORK, NY 10018** **ECHO**
1 ft.

Relative: Higher

Click here for full text details

RCRA NonGen / NLR
EPA Id NYP004833253

FINDS
Registry ID: 110069693326

ECHO
Registry ID 110069693326

H205 **CON EDISON** **RCRA NonGen / NLR** **1019324843**
63 W 35TH ST **NYP004768776**
< 1/8 **NEW YORK, NY 10001**
1 ft.

Relative: Lower

Click here for full text details

RCRA NonGen / NLR
EPA Id NYP004768776

G206 **BROADWAY 36TH REALTY, LLC.** **NY AST** **A100318937**
29 WEST 36TH STREET **N/A**
< 1/8 **NEW YORK, NY 10018**
1 ft.

Relative: Higher

Click here for full text details

NY AST
Facility Id 2-610760

H207 **CON EDISON** **NY MANIFEST** **S118089279**
63 W 35TH ST **N/A**
< 1/8 **NEW YORK, NY 10001**
1 ft.

Relative: Lower

Click here for full text details

NY MANIFEST
EPA ID NYP004768776

F208 **CON EDISON TRANSFORMER MANHOLE: 1021** **RCRA NonGen / NLR** **1016970529**
19 W 36TH ST **NY MANIFEST** **NYP004442430**
< 1/8 **NEW YORK, NY 10018**
1 ft.

Relative: Higher

Click here for full text details

RCRA NonGen / NLR
EPA Id NYP004442430

NY MANIFEST
EPA ID NYP004442430

G209 **CON EDISON SERVICE BOX: 6795** **RCRA NonGen / NLR** **1016143577**
35 W 36TH ST **NY MANIFEST** **NYP004263570**
< 1/8 **NEW YORK, NY 10001**
1 ft.

Relative: Lower

Click here for full text details

RCRA NonGen / NLR
EPA Id NYP004263570

NY MANIFEST

CON EDISON SERVICE BOX: 6795 (Continued) **1016143577**

EPA ID NYP004263570

F210 **19-23 WEST 36TH ST** **NY AST** **U003383922**
19 WEST 36TH ST **N/A**
< 1/8 **NEW YORK, NY 10018**
1 ft.

Relative: Higher

Click here for full text details

NY AST
Facility Id 2-069620

I211 **CON EDISON** **RCRA NonGen / NLR** **1018280976**
48 W 36TH ST **FINDS** **NYP004758959**
< 1/8 **NEW YORK, NY 10016** **ECHO**
1 ft.

Relative: Lower

Click here for full text details

RCRA NonGen / NLR
EPA Id NYP004758959

FINDS
Registry ID: 110067684900

ECHO
Registry ID 110067684900

H212 **CON ED VAULT 3351** **NY Spills** **S106468884**
64-70 WEST 36TH STREET **N/A**
< 1/8 **MANHATTAN, NY**
1 ft.

Relative: Lower

Click here for full text details

NY Spills
Spill Number/Closed Date 0401395 / 2004-08-20
Site ID 78411
Spill Date 2004-05-10

H213 **CON EDISON** **RCRA NonGen / NLR** **1019325246**
56 W 36TH ST **NYP004807954**
< 1/8 **NEW YORK, NY 10018**
1 ft.

Relative: Lower

Click here for full text details

RCRA NonGen / NLR
EPA Id NYP004807954

F214
< 1/8
1 ft.

CON EDISON - TRANSFORMER MANHOLE 3252
1 W 37 ST
NEW YORK, NY 10018

RCRA-LQG **1019325886**
NYP004868297

Relative: Higher

Click here for full text details

RCRA-LQG
EPA Id NYP004868297

F215
< 1/8
1 ft.

SACHSOL REALTY CORP
8-10 WEST 37TH ST.
NEW YORK, NY 10018

NY AST **A100166616**
N/A

Relative: Higher

Click here for full text details

NY AST
Facility Id 2-601943

F216
< 1/8
1 ft.

CON ED
1 W 37 ST
NEW YORK, NY 10018

NY MANIFEST **S118563653**
N/A

Relative: Higher

Click here for full text details

NY MANIFEST
EPA ID NYP004868297

G217
< 1/8
1 ft.

P B F INC
35 W 36TH ST 5TH FL
NEW YORK, NY 10018

RCRA NonGen / NLR **1000141058**
FINDS **NYD980765523**
ECHO
NY MANIFEST

Relative: Lower

Click here for full text details

RCRA NonGen / NLR
EPA Id NYD980765523

FINDS
Registry ID: 110004390524

ECHO
Registry ID 110004390524

NY MANIFEST
EPA ID NYD980765523

I218
< 1/8
1 ft.

25 WEST 36TH STREET ASSOC
25 W 36TH ST - 6TH FLOOR FRONT
NEW YORK, NY 10018

RCRA NonGen / NLR
FINDS
ECHO
NY MANIFEST

1000990650
NY0001037548

Relative: Higher

Click here for full text details

RCRA NonGen / NLR
EPA Id NY0001037548

FINDS
Registry ID: 110004324473

ECHO
Registry ID 110004324473

NY MANIFEST
EPA ID NY0001037548

F219
< 1/8
1 ft.

13 WEST 36TH STREET
13 WEST 36TH ST
MANHATTAN, NY

NY LTANKS

S103940567
N/A

Relative: Higher

Click here for full text details

NY LTANKS
Spill Number/Closed Date 9812458 / 1999-07-05
Site ID 177406
Spill Date 1999-01-08

I220
< 1/8
1 ft.

25 W 36TH ST
25 W 36TH ST
NYC, NY

NY LTANKS

S100177683
N/A

Relative: Higher

Click here for full text details

NY LTANKS
Spill Number/Closed Date 9109689 / 1991-12-13
Spill Number/Closed Date 9110093 / 1991-12-23
Site ID 292311
Site ID 292312
Spill Date 1991-12-11
Spill Date 1991-12-23

I221
< 1/8
1 ft.

PANETTA JEWELRY CO INC
25 W 36TH ST
NEW YORK, NY 10018

RCRA NonGen / NLR
FINDS
ECHO
NY MANIFEST

1000223973
NYD002402030

Relative: Higher

Click here for full text details

RCRA NonGen / NLR
EPA Id NYD002402030

FINDS
Registry ID: 110004341169

ECHO
Registry ID 110004341169

NY MANIFEST
EPA ID NYD002402030

F222
< 1/8
1 ft.

CON EDISON
19 W 36TH ST
NEW YORK, NY 10018

NJ MANIFEST

S120676229
N/A

Relative: Higher

Click here for full text details

NJ MANIFEST
EPA Id NYP004833253

I223
< 1/8
1 ft.

CON EDISON
48 W 36TH ST
NEW YORK, NY 10016

NJ MANIFEST

S120669684
N/A

Relative: Lower

Click here for full text details

NJ MANIFEST
EPA Id NYP004758959

F224
< 1/8
1 ft.

CONCRETE
19 WEST 36 ST
MANHATTAN, NY

NY Spills

S127479948
N/A

Relative: Higher

Click here for full text details

NY Spills
Spill Number/Closed Date 2009297 / 2021-03-22
Site ID 616281
Spill Date 2021-02-09

H225
< 1/8
1 ft.

CON EDISION - VS1170
56 W.36 ST. 56 W.36 ST.
NEW YORK, NY 10003

RCRA NonGen / NLR
NY MANIFEST

1007207948
NYP004079117

Relative: Lower

Click here for full text details

RCRA NonGen / NLR
EPA Id NYP004079117

NY MANIFEST
EPA ID NYP004079117

H226
< 1/8
1 ft.

CON EDISON
64 W 36TH ST
NEW YORK, NY 10018

NJ MANIFEST

S120673328
N/A

Relative: Lower

Click here for full text details

NJ MANIFEST
EPA Id NYP004800611

H227
< 1/8
1 ft.

CON EDISON
56 W 36TH ST
NEW YORK, NY 10018

NJ MANIFEST

S120673994
N/A

Relative: Lower

Click here for full text details

NJ MANIFEST
EPA Id NYP004807954

I228
< 1/8
1 ft.

CON EDISON
48 W 36TH ST
NEW YORK, NY 10016

NY MANIFEST

S118088338
N/A

Relative: Lower

Click here for full text details

NY MANIFEST
EPA ID NYP004758959

J229
< 1/8
1 ft.

CON EDISON - TRANSFORMER MANHOLE 3252
2 W 37TH ST
NEW YORK, NY 10018

RCRA-LQG

1019325738
NYP004853491

Relative: Higher

Click here for full text details

RCRA-LQG
EPA Id NYP004853491

J230 **CON EDISON - TRANSFORMER MANHOLE 3252** **NJ MANIFEST** **S120677694**
2 W 37TH ST **N/A**
< 1/8 **NEW YORK, NY 10018**
1 ft.

Relative: Higher

Click here for full text details

NJ MANIFEST
EPA Id NYP004853491

F231 **VARTEST LABORATORIES** **ICIS** **1005901606**
19 W 36TH ST, 10TH FL **US AIRS** **N/A**
< 1/8 **NEW YORK, NY 10018** **NY DRYCLEANERS**
1 ft.

Relative: Higher

Click here for full text details

ICIS
FRS ID: 110012159920

US AIRS
EPA plant ID: 110012159920

NY DRYCLEANERS
Facility Id 2-6205-01606

F232 **SPILL NUMBER 0208584** **NY Spills** **S106009390**
15-17 W.36TH ST **N/A**
< 1/8 **MANHATTAN, NY**
1 ft.

Relative: Higher

Click here for full text details

NY Spills
Spill Number/Closed Date 0208584 / 2002-11-19
Site ID 329076
Spill Date 2002-11-19

H233 **SL GREEN OPERATING PARTNERSHIP, LP** **NY AST** **A100520786**
70 WEST 36TH STREET **N/A**
< 1/8 **NEW YORK, NY 10018**
1 ft.

Relative: Lower

Click here for full text details

NY AST
Facility Id 2-330744

I234
< 1/8
1 ft.

COMMERCIAL BLDG TTF
25 WEST 36TH ST
MANHATTAN, NY

NY LTANKS

S110490712
N/A

Relative: Higher

Click here for full text details

NY LTANKS
Spill Number/Closed Date 1002275 / 2012-07-06
Site ID 435389
Spill Date 2010-05-28

H235
< 1/8
1 ft.

APT BUILDING
70 WEST 36 ST
MANHATTAN, NY

NY Spills

S111835890
N/A

Relative: Lower

Click here for full text details

NY Spills
Spill Number/Closed Date 1200965 / 2012-04-30
Site ID 463628
Spill Date 2012-04-30

H236
< 1/8
1 ft.

CON EDISON
63 W 35TH ST
NEW YORK, NY 10001

NJ MANIFEST

S120670551
N/A

Relative: Lower

Click here for full text details

NJ MANIFEST
EPA Id NYP004768776

H237
< 1/8
1 ft.

CON EDISON
64 W 36TH ST
NEW YORK, NY 10018

NY MANIFEST

S119076183
N/A

Relative: Lower

Click here for full text details

NY MANIFEST
EPA ID NYP004800611

F238
< 1/8
1 ft.

4-6 WEST 37TH STREET
4-6 WEST 37TH STREET
NEW YORK, NY 10019

NY AST

A100139080
N/A

Relative: Higher

Click here for full text details

NY AST
Facility Id 2-604027

H239 **CON EDISON** **RCRA NonGen / NLR** **1019904650**
64 W 36TH ST **NYP004800611**
< 1/8 **NEW YORK, NY 10018**
1 ft.

Relative: Lower

Click here for full text details

RCRA NonGen / NLR
EPA Id NYP004800611

H240 **COMMERCIAL TTF** **NY LTANKS** **S117364500**
70 W 36TH STREET **N/A**
< 1/8 **MANHATTAN, NY**
1 ft.

Relative: Lower

Click here for full text details

NY LTANKS
Spill Number/Closed Date 1406675 / 2016-07-11
Site ID 500155
Spill Date 2014-09-23

G241 **NY Spills** **S109060078**
35 WEST 36TH ST **NY NYC LAND USE** **N/A**
< 1/8 **MANHATTAN, NY 10018**
1 ft.

Relative: Lower

Click here for full text details

NY Spills
Spill Number/Closed Date 0712597 / 2008-08-08
Site ID 394237
Spill Date 2008-02-29

G242 **CON EDISON SERVICE BOX: 6795** **NJ MANIFEST** **S117985830**
35 W 36TH ST **N/A**
< 1/8 **NEW YORK, NY 10001**
1 ft.

Relative: Lower

Click here for full text details

NJ MANIFEST
EPA Id NYP004263570

G243 **COMMERCIAL BUILDING** **NY Spills** **S109059348**
29 WEST 36TH **N/A**
< 1/8 **NEW YORK, NY**
1 ft.

Relative: Higher

Click here for full text details

NY Spills
Spill Number/Closed Date 0711761 / 2008-03-28
Site ID 393288
Spill Date 2008-02-07

F244 **DAVAL 36 ASSOCIATES** **UST FINDER** **1028567944**
15 WEST 36TH STREET **N/A**
< 1/8 **NEW YORK, NY 10018**
1 ft.

Relative: Higher

Click here for full text details

I245 **25 WEST 36TH REALTY CORP.** **NY AST** **U003390664**
25 WEST 36 STREET **N/A**
< 1/8 **NEW YORK, NY 10018**
1 ft.

Relative: Higher

Click here for full text details

NY AST
Facility Id 2-244767

H246 **CON EDISON** **NY MANIFEST** **S119076551**
56 W 36TH ST **N/A**
< 1/8 **NEW YORK, NY 10018**
1 ft.

Relative: Lower

Click here for full text details

NY MANIFEST
EPA ID NYP004807954

F247 **WEST MARINE #132** **E MANIFEST** **1028040460**
12 WEST 37TH **N/A**
< 1/8 **NEW YORK CITY, NY 10018**
1 ft.

Relative: Higher

Click here for full text details

G248 **35 WEST 36TH ST** **NY AST** **U003390865**
35 WEST 36TH ST **N/A**
< 1/8 **NEW YORK, NY 10018**
1 ft.

Relative: Lower

Click here for full text details

NY AST
Facility Id 2-331945

H249
< 1/8
1 ft.

70 W 36 ST
70 WEST 36TH STREET
NEW YORK, NY 10018

NY AST **A100520963**
N/A

Relative: Lower

Click here for full text details

NY AST
Facility Id 2-477532

F250
< 1/8
1 ft.

DAVAL 36 ASSOCIATES
15 WEST 36TH STREET
NEW YORK, NY 10018

NY AST **A100525948**
N/A

Relative: Higher

Click here for full text details

NY AST
Facility Id 2-063711

H251
< 1/8
1 ft.

CONSOLIDATED EDISON
52 W 36 ST VS1170
NEW YORK, NY 10003

NY MANIFEST **1009241991**
N/A

Relative: Lower

Click here for full text details

NY MANIFEST
EPA ID NYP004105524

F252
< 1/8
1 ft.

CON EDISON - TRANSFORMER MANHOLE 3252
1 W 37 ST
NEW YORK, NY 10018

NJ MANIFEST **S120677850**
N/A

Relative: Higher

Click here for full text details

NJ MANIFEST
EPA Id NYP004868297

I253
< 1/8
1 ft.

ADDS CO THE
30 W 36TH ST
NEW YORK, NY 10018

RCRA NonGen / NLR **1004757894**
FINDS **NYD986961589**
ECHO
NY MANIFEST

Relative: Lower

Click here for full text details

RCRA NonGen / NLR
EPA Id NYD986961589

FINDS
Registry ID: 110004471884

ECHO

ADDS CO THE (Continued) **1004757894**

Registry ID 110004471884

NY MANIFEST
EPA ID NYD986961589

I254 **411-421 WEST 35TH STREET** **UST FINDER** **1028594044**
41-421 WEST 35TH STREET **N/A**
< 1/8 **MANHATTAN, NY 10001**
1 ft.

Relative: Lower

Click here for full text details

I255 **GUSENBERGER F & SONS INC** **EDR Hist Cleaner** **1019999542**
35 W 35TH ST FL 45 **N/A**
< 1/8 **NEW YORK, NY 10001**
1 ft.

Relative: Lower

Click here for full text details

I256 **CLEANIQUE DRY CLEANERS** **EDR Hist Cleaner** **1019958146**
12 W 36TH ST **N/A**
< 1/8 **NEW YORK, NY 10018**
1 ft.

Relative: Higher

Click here for full text details

I257 **7 WEST 36TH ST** **NY Spills** **S121987015**
7 WEST 36TH ST **N/A**
< 1/8 **MANHATTAN, NY**
1 ft.

Relative: Higher

Click here for full text details

NY Spills
Spill Number/Closed Date 9512558 / 2009-03-23
Site ID 92167
Spill Date 1996-01-09

I258
< 1/8
1 ft.

28 W. 36 HERALD PROPERTIES LLC
28-30 WEST 36TH STREET
NEW YORK, NY 10018

NY AST
U003390869
N/A

Relative: Lower

Click here for full text details

NY AST
Facility Id 2-332011

I259
< 1/8
1 ft.

20 WEST 36TH STREET
20 WEST 36TH STREET
NEW YORK, NY 10018

UST FINDER
1028586752
N/A

Relative: Higher

Click here for full text details

I260
< 1/8
1 ft.

STATECOURT ENTERPRISES INC.
20 WEST 36TH STREET
NEW YORK, NY 10018

NY UST
U000407924
N/A

Relative: Higher

Click here for full text details

J261
< 1/8
1 ft.

THE LANGHAM, NEW YORK (HOTEL)
400 FIFTH AVENUE
NEW YORK, NY 10018

NY AST
A100540156
N/A

Relative: Higher

Click here for full text details

NY AST
Facility Id 2-613476

K262
< 1/8
1 ft.

CON EDISON SERVICE BOX: 6599
55 W 35TH ST
NEW YORK, NY 10001

RCRA NonGen / NLR
FINDS
ECHO
NY MANIFEST
1016143579
NYP004263596

Relative: Lower

Click here for full text details

RCRA NonGen / NLR
EPA Id NYP004263596

FINDS
Registry ID: 110055462985

ECHO
Registry ID 110055462985

NY MANIFEST

CON EDISON SERVICE BOX: 6599 (Continued) **1016143579**

EPA ID NYP004263596

I263
< 1/8
1 ft.

7 WEST 36TH STREET **NY AST** **U003390737**
7 WEST 36TH STREET **N/A**
NEW YORK, NY 10018

Relative: Higher

Click here for full text details

NY AST
Facility Id 2-322474

I264
< 1/8
1 ft.

CON EDISON - SERVICE BOX 6604 **RCRA-LQG** **1016450215**
33 W 35TH ST **NY MANIFEST** **NYP004292389**
NEW YORK, NY 10001

Relative: Lower

Click here for full text details

RCRA-LQG
EPA Id NYP004292389

NY MANIFEST
EPA ID NYP004292389

J265
< 1/8
1 ft.

404 5TH AVENUE **NY LTANKS** **S100879337**
404 5TH AVENUE **N/A**
MANHATTAN, NY

Relative: Higher

Click here for full text details

NY LTANKS
Spill Number/Closed Date 9314077 / 1994-03-02
Site ID 88077
Spill Date 1994-03-02

K266
< 1/8
1 ft.

CON EDISON MANHOLE 6600 **RCRA NonGen / NLR** **1015746726**
49 W 35TH ST **NY MANIFEST** **NYP004247197**
NEW YORK, NY 10016

Relative: Lower

Click here for full text details

RCRA NonGen / NLR
EPA Id NYP004247197

NY MANIFEST
EPA ID NYP004247197

I267
< 1/8
1 ft.

CON ED - V 8983
35 W 35 ST
NEW YORK, NY 10018

RCRA NonGen / NLR **1007206105**
NY MANIFEST **NYP004003638**

Relative: Lower

Click here for full text details

RCRA NonGen / NLR
EPA Id NYP004003638

NY MANIFEST
EPA ID NYP004003638

I268
< 1/8
1 ft.

411-421 WEST 35TH STREET
41-421 WEST 35TH STREET
MANHATTAN, NY 10001

NY UST **U004227338**
N/A

Relative: Lower

Click here for full text details

K269
< 1/8
1 ft.

COLLINGWOOD HOTEL
45 W 35 ST
NEW YORK, NY 10001

NY AST **U003391117**
N/A

Relative: Lower

Click here for full text details

NY AST
Facility Id 2-333875

I270
< 1/8
1 ft.

COMMERICAL
16 WEST 36TH STREET
MANHATTAN, NY

NY Spills **S127479927**
N/A

Relative: Higher

Click here for full text details

NY Spills
Spill Number/Closed Date 2009269 / 2021-03-24
Site ID 616252
Spill Date 2021-02-06

I271
< 1/8
1 ft.

CON EDISON MANHOLE 6600
43 W 35TH ST
NEW YORK, NY 10001

RCRA NonGen / NLR **1015747009**
NY MANIFEST **NYP004250106**

Relative: Lower

Click here for full text details

RCRA NonGen / NLR
EPA Id NYP004250106

NY MANIFEST

CON EDISON MANHOLE 6600 (Continued) **1015747009**

EPA ID NYP004250106

I272
< 1/8
1 ft.

CON EDISON SERVICE BOX: 6780
36 W 36TH ST E OF 7TH AVE FRONT OF
NEW YORK, NY 10001

RCRA NonGen / NLR
NY MANIFEST

1016143622
NYP004264032

Relative: Lower

Click here for full text details

RCRA NonGen / NLR
EPA Id NYP004264032

NY MANIFEST
EPA ID NYP004264032

J273
< 1/8
1 ft.

LOT 7501,TAXBLOCK 838
400 5 AVENUE
MANHATTAN, NY 10018

NY E DESIGNATION

S131949858
N/A

Relative: Higher

Click here for full text details

I274
< 1/8
1 ft.

16 WEST 36TH STREET
16 WEST 36TH STREET
NEW YORK, NY 10018

NY AST

U004125628
N/A

Relative: Higher

Click here for full text details

NY AST
Facility Id 2-254193

K275
< 1/8
1 ft.

CON EDISON MANHOLE 6600
49 W 35TH ST
NEW YORK, NY 10016

NJ MANIFEST

S117985048
N/A

Relative: Lower

Click here for full text details

NJ MANIFEST
EPA Id NYP004247197

J276 **404 FIFTH AVE** **NY AST** **U004076586**
404 5TH AVE **N/A**
< 1/8 **NEW YORK, NY 10018**
1 ft.

Relative: Higher

Click here for full text details

NY AST
Facility Id 2-192422

I277 **35 WEST 35TH STREET** **NY AST** **A100292205**
35 WEST 35 ST **N/A**
< 1/8 **NEW YORK, NY 10018**
1 ft.

Relative: Lower

Click here for full text details

NY AST
Facility Id 2-159077

I278 **CONSOLIDATED EDISON - MH 57988** **NY MANIFEST** **S112140404**
F/O 12-14 WEST 36TH ST. **N/A**
< 1/8 **NEW YORK, NY 10019**
1 ft.

Relative: Higher

Click here for full text details

NY MANIFEST
EPA ID NYP004251633

I279 **CON EDISON SERVICE BOX: 6780** **NJ MANIFEST** **S117985870**
36 W 36TH ST E OF 7TH AVE FRONT OF **N/A**
< 1/8 **NEW YORK, NY 10001**
1 ft.

Relative: Lower

Click here for full text details

NJ MANIFEST
EPA Id NYP004264032

K280 **CON EDISON SERVICE BOX: 6598** **RCRA NonGen / NLR** **1016971896**
59 W 35TH ST **NY MANIFEST** **NYP004456497**
< 1/8 **NEW YORK, NY 10018**
1 ft.

Relative: Lower

Click here for full text details

RCRA NonGen / NLR
EPA Id NYP004456497

NY MANIFEST
EPA ID NYP004456497

J281
< 1/8
1 ft.

CHARACTERS
5 W 36TH ST - 6TH FLOOR
NEW YORK, NY 10018

RCRA NonGen / NLR
FINDS
ECHO
NY MANIFEST

1000352747
NYD982739559

Relative: Higher

Click here for full text details

RCRA NonGen / NLR
EPA Id NYD982739559

FINDS
Registry ID: 110004431222

ECHO
Registry ID 110004431222

NY MANIFEST
EPA ID NYD982739559

K282
< 1/8
1 ft.

CON EDISON SERVICE BOX: 6599
55 W 35TH ST
NEW YORK, NY 10001

NJ MANIFEST

S117985832
N/A

Relative: Lower

Click here for full text details

NJ MANIFEST
EPA Id NYP004263596

J283
< 1/8
1 ft.

CON EDISON MANHOLE: 6822
2 W 36TH ST
NEW YORK, NY 10001

NJ MANIFEST

S117985825
N/A

Relative: Higher

Click here for full text details

NJ MANIFEST
EPA Id NYP004263521

I284
< 1/8
1 ft.

AUSTIN KNIGHT INC
29 W 35TH ST
NEW YORK, NY 10001

RCRA NonGen / NLR
FINDS
ECHO
NY MANIFEST

1001090330
NYR000021675

Relative: Lower

Click here for full text details

RCRA NonGen / NLR
EPA Id NYR000021675

FINDS
Registry ID: 110004523597

ECHO

AUSTIN KNIGHT INC (Continued) **1001090330**

Registry ID 110004523597

NY MANIFEST
EPA ID NYR000021675

L285 **3 WEST 35TH STREET** **NY AST** **U003397235**
3 WEST 35TH STREET **N/A**
< 1/8 **NEW YORK, NY 10018**
1 ft.

Relative: Higher

Click here for full text details

NY AST
Facility Id 2-603544

I286 **8-10 WEST 36TH STREET CORP.** **UST FINDER** **1028596843**
8-10 WEST 36TH STREET **N/A**
< 1/8 **NEW YORK, NY 10018**
1 ft.

Relative: Higher

Click here for full text details

I287 **JULIUS YOUNG CO** **RCRA NonGen / NLR** **1001080081**
29 W 35TH ST - 12TH FLOOR **FINDS** **NYR000017889**
< 1/8 **NEW YORK, NY 10001** **ECHO**
1 ft. **NY MANIFEST**

Relative: Lower

Click here for full text details

RCRA NonGen / NLR
EPA Id NYR000017889

FINDS
Registry ID: 110004521269

ECHO
Registry ID 110004521269

NY MANIFEST
EPA ID NYR000017889

I288 **8-10 WEST 36TH STREET CORP.** **NY UST** **U004275609**
8-10 WEST 36TH STREET **N/A**
< 1/8 **NEW YORK, NY 10018**
1 ft.

Relative: Higher

Click here for full text details

J289 **GAMA CREATIONS INC** **RCRA NonGen / NLR** **1016143573**
390 5TH AVE **FINDS** **NYP004263539**
< 1/8 **NEW YORK, NY 10018** **ECHO**
1 ft. **NY MANIFEST**

Relative: Higher

Click here for full text details

RCRA NonGen / NLR
EPA Id NYP004263539

FINDS
Registry ID: 110004334667

ECHO
Registry ID 110004334667

NY MANIFEST
EPA ID NYP004263539

L290 **CON EDISON MANHOLE: 6607** **RCRA NonGen / NLR** **1016450216**
9 W 35TH ST **NY MANIFEST** **NYP004292397**
< 1/8 **NEW YORK, NY 10001**
1 ft.

Relative: Lower

Click here for full text details

RCRA NonGen / NLR
EPA Id NYP004292397

NY MANIFEST
EPA ID NYP004292397

I291 **CON EDISON SERVICE BOX: 6606** **RCRA NonGen / NLR** **1016450214**
19 W 35TH ST **NY MANIFEST** **NYP004292371**
< 1/8 **NEW YORK, NY 10001**
1 ft.

Relative: Lower

Click here for full text details

RCRA NonGen / NLR
EPA Id NYP004292371

NY MANIFEST

CON EDISON SERVICE BOX: 6606 (Continued) **1016450214**

EPA ID NYP004292371

L292 **CON EDISON** **NY MANIFEST** **S117739097**
3 W 35 ST **N/A**
< 1/8 **NEW YORK, NY 10001**
1 ft.

Relative: Higher

Click here for full text details

NY MANIFEST
EPA ID NYP004721916

L293 **CON EDISON SERVICE BOX: 55454** **NJ MANIFEST** **S117985864**
13 W 35TH E OF 7TH AVE FRONT OF **N/A**
< 1/8 **NEW YORK, NY 10001**
1 ft.

Relative: Lower

Click here for full text details

NJ MANIFEST
EPA Id NYP004263976

J294 **GAMA CREATIONS INC** **RCRA NonGen / NLR** **1000142218**
390 5TH AVE **NYD001487313**
< 1/8 **NEW YORK, NY 10018**
1 ft.

Relative: Higher

Click here for full text details

RCRA NonGen / NLR
EPA Id NYD001487313

J295 **CON EDISON SERVICE BOX: 33750** **NJ MANIFEST** **S117985826**
390 5TH AVE **N/A**
< 1/8 **NEW YORK, NY 10001**
1 ft.

Relative: Higher

Click here for full text details

NJ MANIFEST
EPA Id NYP004263539

L296 **CON EDISON - 35TH ST** **PA MANIFEST** **S118888945**
3 W 35TH ST **N/A**
< 1/8 **NY, NY 10001**
1 ft.

Relative: Higher

Click here for full text details

PA MANIFEST
Generator EPA Id NYP004721916

L297 **CON EDISON SERVICE BOX: 55454** **RCRA NonGen / NLR** **1016143616**
13 W 35TH E OF 7TH AVE FRONT OF **NY MANIFEST** **NYP004263976**
< 1/8 **NEW YORK, NY 10001**
1 ft.

Relative: Lower

Click here for full text details

RCRA NonGen / NLR
EPA Id NYP004263976

NY MANIFEST
EPA ID NYP004263976

I298 **CON EDISON SERVICE BOX: 6605** **RCRA NonGen / NLR** **1016450213**
25 W 35TH ST **NY MANIFEST** **NYP004292363**
< 1/8 **NEW YORK, NY 10001**
1 ft.

Relative: Lower

Click here for full text details

RCRA NonGen / NLR
EPA Id NYP004292363

NY MANIFEST
EPA ID NYP004292363

I299 **25-35 ST. NICHOLAS TERRACE** **NY AST** **A100353040**
25-35 ST. NICHOLAS TERRACE **N/A**
< 1/8 **NEW YORK, NY 10027**
1 ft.

Relative: Lower

Click here for full text details

NY AST
Facility Id 2-607977

J300 **CON EDISON MANHOLE: 6822** **RCRA NonGen / NLR** **1016143572**
2 W 36TH ST **FINDS** **NYP004263521**
< 1/8 **NEW YORK, NY 10001** **ECHO**
1 ft. **NY MANIFEST**

Relative: Higher

Click here for full text details

RCRA NonGen / NLR
EPA Id NYP004263521

FINDS
Registry ID: 110055462958

ECHO
Registry ID 110055462958

NY MANIFEST

CON EDISON MANHOLE: 6822 (Continued) **1016143572**

EPA ID NYP004263521

L301 **SPILL NUMBER 9914124** **NY Spills** **S104650443**
372 FIFTH AVE **N/A**
< 1/8 **MANHATTAN, NY**
1 ft.

Relative: Higher

Click here for full text details

NY Spills
Spill Number/Closed Date 9914124 / 2003-08-08
Site ID 297915
Spill Date 2000-03-15

L302 **CON EDISON - SERVICE BOX 33749** **NY MANIFEST** **S120958447**
382 5 AVE **N/A**
< 1/8 **NEW YORK, NY 10016**
1 ft.

Relative: Higher

Click here for full text details

NY MANIFEST
EPA ID NYP004937746

M303 **438 5TH AVENUE** **NY NYC OER** **S129932444**
436 5TH AVENUE **N/A**
< 1/8 **MANHATTAN, NY**
0.001 mi.
4 ft.

Relative: Higher

Click here for full text details

M304 **438 5TH AVENUE** **NY VCP** **S129383751**
436 5TH AVENUE **N/A**
< 1/8 **NEW YORK CITY, NY**
0.001 mi.
4 ft.

Relative: Higher

Click here for full text details

J305 **CVS** **RCRA-VSQG** **1015747287**
420 FIFTH AVE **NY MANIFEST** **NYR000197582**
< 1/8 **MANHATTAN, NY 10018** **E MANIFEST**
0.001 mi.
5 ft.

Relative: Higher

Click here for full text details

RCRA-VSQG
EPA Id NYR000197582

NY MANIFEST

CVS (Continued) **1015747287**

EPA ID NYR000197582

J306 **420 FIFTH AVE. CONDOMINIUM** **NY AST** **A100407926**
420 FIFTH AVE. **N/A**
< 1/8 **NEW YORK, NY 10018**
0.001 mi.
5 ft.

Relative:
Higher

Click here for full text details

NY AST
Facility Id 2-612382

J307 **CVS # 07186** **PA MANIFEST** **S118889315**
420 5TH AVE **N/A**
< 1/8 **MANHATTAN, NY 10018**
0.001 mi.
5 ft.

Relative:
Higher

Click here for full text details

PA MANIFEST
Generator EPA Id NYR000197582

J308 **SOIL** **NY Spills** **S127480075**
420 5TH AVE **N/A**
< 1/8 **MANHATTEN, NY 10002**
0.001 mi.
5 ft.

Relative:
Higher

Click here for full text details

NY Spills
Spill Number/Closed Date 2009481 / 2021-03-22
Site ID 616478
Spill Date 2021-02-19

K309 **CON EDISON** **RCRA NonGen / NLR** **1019906948**
SSW **66 W 35TH ST** **FINDS** **NYP004828382**
< 1/8 **NEW YORK, NY 10018** **ECHO**
0.001 mi.
7 ft.

Relative:
Lower

Click here for full text details

RCRA NonGen / NLR
EPA Id NYP004828382

FINDS
Registry ID: 110069679556

ECHO
Registry ID 110069679556
Registry ID 110069666864

A310
North
< 1/8
0.002 mi.
12 ft.

Relative:
Higher

1040 SIXTH AVE
1040 SIXTH AVENUE
NEW YORK, NY 10018

Click here for full text details

NY AST
Facility Id 2-268631

Database(s): NY AST
EDR ID Number: U003388264
EPA ID Number: N/A

A311
North
< 1/8
0.002 mi.
12 ft.

Relative:
Higher

APT BUILDING TTF
1040 6TH AVE
MANHATTAN, NY

Click here for full text details

NY LTANKS
Spill Number/Closed Date 1202426 / 2014-09-15
Site ID 465193
Spill Date 2012-06-11

Database(s): NY LTANKS
EDR ID Number: S112148791
EPA ID Number: N/A

A312
North
< 1/8
0.002 mi.
12 ft.

Relative:
Higher

NYCDEP
1036 6TH AVE
NEW YORK, NY

Click here for full text details

NY MANIFEST
EPA ID NYP003660859

Database(s): NY MANIFEST
EDR ID Number: 1009235616
EPA ID Number: N/A

A313
North
< 1/8
0.002 mi.
13 ft.

Relative:
Lower

CON EDISON SERVICE BOX: 46629
1026 6TH AVE
NEW YORK, NY 10018

Click here for full text details

RCRA NonGen / NLR
EPA Id NYP004258026

FINDS
Registry ID: 110055466017

ECHO
Registry ID 110055466017

NY MANIFEST
EPA ID NYP004258026

Database(s): RCRA NonGen / NLR, FINDS, ECHO, NY MANIFEST
EDR ID Number: 1016143072
EPA ID Number: NYP004258026

A314
North
< 1/8
0.002 mi.
13 ft.

Relative:
Lower

CON EDISON SERVICE BOX: 46629
1026 6TH AVE
NEW YORK, NY 10018

NJ MANIFEST | **S117985398**
N/A

Click here for full text details

NJ MANIFEST
EPA Id NYP004258026

A315
North
< 1/8
0.002 mi.
13 ft.

Relative:
Lower

ENKI PROPERTIES LLC
1026 6TH AVENUE
NEW YORK, NY 10018

NY AST | **A100178230**
N/A

Click here for full text details

NY AST
Facility Id 2-606001

A316
North
< 1/8
0.003 mi.
14 ft.

Relative:
Lower

CON EDISON
1025 6TH AVE & 38TH ST
NEW YORK, NY 10018

NY MANIFEST | **S117741596**
N/A

Click here for full text details

NY MANIFEST
EPA ID NYP004748356

A317
North
< 1/8
0.003 mi.
14 ft.

Relative:
Lower

CON EDISON SERVICE BOX: 46627
1024 6TH AVE
NEW YORK, NY 10018

NJ MANIFEST | **S117985397**
N/A

Click here for full text details

NJ MANIFEST
EPA Id NYP004258018

A318
North
< 1/8
0.003 mi.
14 ft.

Relative:
Lower

CON EDISON SERVICE BOX: 46627
1024 6TH AVE
NEW YORK, NY 10018

RCRA NonGen / NLR | **1016143071**
FINDS | **NYP004258018**
ECHO
NY MANIFEST

Click here for full text details

RCRA NonGen / NLR
EPA Id NYP004258018

FINDS
Registry ID: 110055434793

ECHO

CON EDISON SERVICE BOX: 46627 (Continued) **1016143071**

Registry ID 110055434793

NY MANIFEST
EPA ID NYP004258018

E319
NNW
< 1/8
0.003 mi.
15 ft.

Relative:
Lower

CON EDISON SERVICE BOX: 46619 **NJ MANIFEST** **S117985399**
1016 6TH AVE **N/A**
NEW YORK, NY 10018

Click here for full text details

NJ MANIFEST
EPA Id NYP004258034

E320
NNW
< 1/8
0.003 mi.
15 ft.

Relative:
Lower

CON EDISON SERVICE BOX: 46619 **RCRA NonGen / NLR** **1016143073**
1016 6TH AVE **FINDS** **NYP004258034**
NEW YORK, NY 10018 **ECHO**
NY MANIFEST

Click here for full text details

RCRA NonGen / NLR
EPA Id NYP004258034

FINDS
Registry ID: 110055466810

ECHO
Registry ID 110055466810

NY MANIFEST
EPA ID NYP004258034

K321
SW
< 1/8
0.003 mi.
16 ft.

Relative:
Lower

CON EDISON MANHOLE 6612 **NJ MANIFEST** **S117985261**
74 W 35TH ST **N/A**
NEW YORK, NY 10001

Click here for full text details

NJ MANIFEST
EPA Id NYP004250049

K322
SW
< 1/8
0.003 mi.
16 ft.

Relative:
Lower

CON EDISON MANHOLE 6612
74 W 35TH ST
NEW YORK, NY 10001

Click here for full text details

RCRA NonGen / NLR
EPA Id NYP004250049

NY MANIFEST
EPA ID NYP004250049

RCRA NonGen / NLR
NY MANIFEST

1015747003
NYP004250049

E323
NNW
< 1/8
0.003 mi.
17 ft.

Relative:
Lower

CON EDISON SERVICE BOX: 46618
1012 6TH AVE
NEW YORK, NY 10018

Click here for full text details

RCRA NonGen / NLR
EPA Id NYP004258042

FINDS
Registry ID: 110055466829

ECHO
Registry ID 110055466829

NY MANIFEST
EPA ID NYP004258042

RCRA NonGen / NLR
FINDS
ECHO
NY MANIFEST

1016143074
NYP004258042

E324
NNW
< 1/8
0.003 mi.
17 ft.

Relative:
Lower

CON EDISON SERVICE BOX: 46618
1012 6TH AVE
NEW YORK, NY 10018

Click here for full text details

NJ MANIFEST
EPA Id NYP004258042

NJ MANIFEST

S117985400
N/A

K325
SW
< 1/8
0.003 mi.
18 ft.

Relative:
Lower

CONSOLIDATED EDISON
66 WEST 35TH STREET
NEW YORK, NY 10001

Click here for full text details

NY MANIFEST
EPA ID NYP004156568

NY MANIFEST

S118563250
N/A

K326
SW
< 1/8
0.003 mi.
18 ft.

Relative:
Lower

66 WEST 35TH STREET
66 WEST 35TH STREET
MANHATTAN, NY

NY Spills **S104501615**
N/A

Click here for full text details

NY Spills
Spill Number/Closed Date 9601251 / 2007-01-17
Site ID 245973
Spill Date 1996-04-24

K327
SW
< 1/8
0.003 mi.
18 ft.

Relative:
Lower

CON EDISON - MANHOLE 6612
F/O 66-74 W. 35 ST
NEW YORK, NY 10018

RCRA-LQG **1014397435**
NY MANIFEST **NYP004197554**

Click here for full text details

RCRA-LQG
EPA Id NYP004197554

NY MANIFEST
EPA ID NYP004197554

K328
SW
< 1/8
0.003 mi.
18 ft.

Relative:
Lower

CON ED
66 W 35TH ST
NEW YORK, NY 10018

NY MANIFEST **S118563546**
N/A

Click here for full text details

NY MANIFEST
EPA ID NYP004828382
EPA ID NYP004848919
EPA ID NYP004848927
EPA ID NYP004848992

K329
SW
< 1/8
0.003 mi.
18 ft.

Relative:
Lower

CON EDISON
66 W 35TH ST
NEW YORK, NY 10018

NJ MANIFEST **S120675772**
N/A

Click here for full text details

NJ MANIFEST
EPA Id NYP004828382

K330
SW
< 1/8
0.003 mi.
18 ft.

Relative:
Lower

CONSOLIDATED EDISON
66-76 WEST 35TH STREET
NEW YORK, NY 10001

NY MANIFEST | **S109584190**
N/A

Click here for full text details

NY MANIFEST
EPA ID NYP004156576
EPA ID NYP004156592

K331
SW
< 1/8
0.003 mi.
18 ft.

Relative:
Lower

CONSOLIDATED EDISON
66 W 35 STREET
NEW YORK, NY 10020

NY MANIFEST | **S109064783**
N/A

Click here for full text details

NY MANIFEST
EPA ID NYP004156584

E332
NW
< 1/8
0.004 mi.
19 ft.

Relative:
Lower

CON EDISON SERVICE BOX: 46617
1006 6TH AVE
NEW YORK, NY 10018

RCRA NonGen / NLR
FINDS
ECHO
NY MANIFEST | **1016143093**
NYP004258232

Click here for full text details

RCRA NonGen / NLR
EPA Id NYP004258232

FINDS
Registry ID: 110055466927

ECHO
Registry ID 110055466927

NY MANIFEST
EPA ID NYP004258232

E333
NW
< 1/8
0.004 mi.
19 ft.

Relative:
Lower

CON EDISON SERVICE BOX: 46617
1006 6TH AVE
NEW YORK, NY 10018

NJ MANIFEST | **S117985416**
N/A

Click here for full text details

NJ MANIFEST
EPA Id NYP004258232

K334
SW
< 1/8
0.004 mi.
19 ft.

Relative:
Lower

CON EDISON
64 W 35TH ST
NEW YORK, NY 10018

RCRA NonGen / NLR **1019906947**
NYP004828374

Click here for full text details

RCRA NonGen / NLR
EPA Id NYP004828374

K335
SW
< 1/8
0.004 mi.
19 ft.

Relative:
Lower

CON EDISON
64 W 35TH ST
NEW YORK, NY 10001

NJ MANIFEST **S120670499**
N/A

Click here for full text details

NJ MANIFEST
EPA Id NYP004768156

K336
SW
< 1/8
0.004 mi.
19 ft.

Relative:
Lower

CON EDISON
64 W 35TH ST
NEW YORK, NY 10001

RCRA NonGen / NLR **1019325690**
FINDS **NYP004849026**
ECHO

Click here for full text details

RCRA NonGen / NLR
EPA Id NYP004849026

FINDS
Registry ID: 110069388898

ECHO
Registry ID 110069388898

K337
SW
< 1/8
0.004 mi.
19 ft.

Relative:
Lower

CON EDISON
64 W 35TH ST
NEW YORK, NY 10001

NY MANIFEST **S118089217**
N/A

Click here for full text details

NY MANIFEST
EPA ID NYP004849026
EPA ID NYP004768156

K338
SW
< 1/8
0.004 mi.
19 ft.

Relative:
Lower

CON EDISON
64 W 35TH ST
NEW YORK, NY 10001

Click here for full text details

RCRA NonGen / NLR
EPA Id NYP004768156

Database(s): **RCRA NonGen / NLR**
EDR ID Number: **1019901976**
EPA ID Number: **NYP004768156**

K339
SW
< 1/8
0.004 mi.
19 ft.

Relative:
Lower

CON EDISON
64 W 35TH ST
NEW YORK, NY 10018

Click here for full text details

NJ MANIFEST
EPA Id NYP004828374

Database(s): **NJ MANIFEST**
EDR ID Number: **S120675771**
EPA ID Number: **N/A**

K340
SW
< 1/8
0.004 mi.
19 ft.

Relative:
Lower

CON EDISON
64 W 35TH ST
NEW YORK, NY 10001

Click here for full text details

NJ MANIFEST
EPA Id NYP004849026

Database(s): **NJ MANIFEST**
EDR ID Number: **S120677630**
EPA ID Number: **N/A**

N341
WSW
< 1/8
0.004 mi.
20 ft.

Relative:
Lower

CON EDISON
76 W 35 ST
NEW YORK, NY 10001

Click here for full text details

NY MANIFEST
EPA ID NYP004612248

Database(s): **NY MANIFEST**
EDR ID Number: **S117314183**
EPA ID Number: **N/A**

E342
NW
< 1/8
0.004 mi.
20 ft.

Relative:
Lower

CON EDISON SERVICE BOX: 46616
1000 6TH AVE
NEW YORK, NY 10018

Click here for full text details

RCRA NonGen / NLR
EPA Id NYP004258224

FINDS
Registry ID: 110055420780

ECHO

Database(s): **RCRA NonGen / NLR**
FINDS
ECHO
NY MANIFEST
EDR ID Number: **1016143092**
EPA ID Number: **NYP004258224**

CON EDISON SERVICE BOX: 46616 (Continued) **1016143092**

Registry ID 110055420780

NY MANIFEST
EPA ID NYP004258224

E343
NW
< 1/8
0.004 mi.
20 ft.

Relative:
Lower

CON EDISON SERVICE BOX: 46616 **NJ MANIFEST** **S117985415**
1000 6TH AVE **N/A**
NEW YORK, NY 10018

Click here for full text details

NJ MANIFEST
EPA Id NYP004258224

E344
NW
< 1/8
0.004 mi.
20 ft.

Relative:
Lower

COMERCIAL/APARTMENTS **NY LTANKS** **S106702816**
1000 6TH AVE **N/A**
MANHATTAN, NY

Click here for full text details

NY LTANKS
Spill Number/Closed Date 0406773 / 2006-09-12
Site ID 236214
Spill Date 2004-09-20

E345
WNW
< 1/8
0.004 mi.
22 ft.

Relative:
Lower

990 6TH AVE - BLDG. **NY LTANKS** **S103560493**
990 6TH AVENUE **NY Spills** **N/A**
MANHATTAN, NY

Click here for full text details

NY LTANKS
Spill Number/Closed Date 9312403 / 1994-01-22
Site ID 139823
Spill Date 1994-01-21

NY Spills
Spill Number/Closed Date 9312603 / 1997-05-14
Spill Number/Closed Date 1206125 / 2012-10-02
Site ID 324160
Site ID 469114
Spill Date 1994-01-26
Spill Date 2012-09-16

E346
WNW
< 1/8
0.004 mi.
22 ft.

Relative:
Lower

990 6TH AVE/MANH/NYTEL
990 6TH AVENUE
NEW YORK CITY, NY

NY Spills

S102141718
N/A

Click here for full text details

NY Spills
Spill Number/Closed Date 9007929 / 1995-02-28
Spill Number/Closed Date 9008120 / 1991-06-18
Site ID 139821
Site ID 139822
Spill Date 1990-10-19
Spill Date 1990-10-24

M347
East
< 1/8
0.004 mi.
22 ft.

Relative:
Higher

MANHOLE #7232
WEST 38TH/5TH AVE
MANHATTAN, NY

NY Spills

S106968994
N/A

Click here for full text details

NY Spills
Spill Number/Closed Date 0503401 / 2006-01-09
Site ID 348003
Spill Date 2005-06-21

M348
East
< 1/8
0.004 mi.
22 ft.

Relative:
Higher

CON EDISON - MANHOLE 59740
E 38 ST & 5 AVE
NEW YORK, NY 10016

RCRA-LQG

1014396856
NYP004191722

Click here for full text details

RCRA-LQG
EPA Id NYP004191722

M349
East
< 1/8
0.004 mi.
22 ft.

Relative:
Higher

BELL ATLANTIC-NY
5 AVE & 38 ST
NEW YORK, NY 10016

RCRA NonGen / NLR
NY MANIFEST

1007205739
NYP000943258

Click here for full text details

RCRA NonGen / NLR
EPA Id NYP000943258

NY MANIFEST
EPA ID NYP000943258

M350
East
< 1/8
0.004 mi.
22 ft.

Relative:
Higher

218432; E 38 ST AND 5TH AVE
E 38 ST AND 5TH AVE
MANHATTAN, NY

NY Spills **S110307406**
N/A

Click here for full text details

NY Spills
Spill Number/Closed Date 0914471 / 2009-09-17
Site ID 433895
Spill Date 2009-09-14

M351
East
< 1/8
0.004 mi.
22 ft.

Relative:
Higher

CONSOLIDATED EDISON
E 38TH ST & 5TH AVE
NEW YORK, NY 10016

NY MANIFEST **S119073273**
N/A

Click here for full text details

NY MANIFEST
EPA ID NYP004191722

M352
East
< 1/8
0.004 mi.
22 ft.

Relative:
Higher

CON EDISION - VS7306
E 38TH ST & 5TH AVE
NEW YORK, NY 10003

RCRA NonGen / NLR **1007208000**
NY MANIFEST **NYP004080164**

Click here for full text details

RCRA NonGen / NLR
EPA Id NYP004080164

NY MANIFEST
EPA ID NYP004080164

H353
West
< 1/8
0.004 mi.
23 ft.

Relative:
Lower

CON EDISON SERVICE BOX: 46608
986 6TH AVE N OF 36TH ST FRONT OF
NEW YORK, NY 10001

RCRA NonGen / NLR **1016143627**
NY MANIFEST **NYP004264081**

Click here for full text details

RCRA NonGen / NLR
EPA Id NYP004264081

NY MANIFEST
EPA ID NYP004264081

H354
West
< 1/8
0.004 mi.
23 ft.

Relative:
Lower

CON EDISON SERVICE BOX: 46608
986 6TH AVE N OF 36TH ST FRONT OF
NEW YORK, NY 10001

NJ MANIFEST **S117985875**
N/A

Click here for full text details

NJ MANIFEST
EPA Id NYP004264081

K355
SSW
< 1/8
0.004 mi.
23 ft.

Relative:
Lower

CON EDISON
46 W 35 ST
NEW YORK, NY 10001

NY MANIFEST **S117536242**
N/A

Click here for full text details

NY MANIFEST
EPA ID NYP004687059

K356
SSW
< 1/8
0.004 mi.
23 ft.

Relative:
Lower

CON EDISION - V2288
46 WEST 35 ST. 46 WEST 35 ST.
NEW YORK, NY 10003

RCRA NonGen / NLR **1007207698**
NY MANIFEST **NYP004073326**

Click here for full text details

RCRA NonGen / NLR
EPA Id NYP004073326

NY MANIFEST
EPA ID NYP004073326

K357
SSW
< 1/8
0.004 mi.
23 ft.

Relative:
Lower

CON ED V 5133
46 W 35 ST
NEW YORK, NY 10018

RCRA NonGen / NLR **1007206595**
NY MANIFEST **NYP004012704**

Click here for full text details

RCRA NonGen / NLR
EPA Id NYP004012704

NY MANIFEST
EPA ID NYP004012704

K358
SSW
< 1/8
0.005 mi.
24 ft.

Relative:
Lower

CON EDISON SERVICE BOX: 6616
44 W 35TH ST E OF 6TH AVE FRONT OF
NEW YORK, NY 10001

NJ MANIFEST **S117985847**
N/A

Click here for full text details

NJ MANIFEST
EPA Id NYP004263802

K359
SSW
< 1/8
0.005 mi.
24 ft.

Relative:
Lower

CON EDISON SERVICE BOX: 6616
44 W 35TH ST E OF 6TH AVE FRONT OF
NEW YORK, NY 10001

RCRA NonGen / NLR **1016143599**
NY MANIFEST **NYP004263802**

Click here for full text details

RCRA NonGen / NLR
EPA Id NYP004263802

NY MANIFEST
EPA ID NYP004263802

K360
SSW
< 1/8
0.005 mi.
24 ft.

Relative:
Lower

DRUM RUN
42 W. 35TH STREET
NEW YORK, NY

NY Spills **S109059754**
N/A

Click here for full text details

NY Spills
Spill Number/Closed Date 0712225 / 2008-02-28
Site ID 393815
Spill Date 2008-02-20

K361
SSW
< 1/8
0.005 mi.
24 ft.

Relative:
Lower

THE GREGORY HOTEL
42 WEST 35TH STREET
NEW YORK, NY 10001

NY AST **1002542721**
N/A

Click here for full text details

NY AST
Facility Id 2-605643

N362
WSW
< 1/8
0.005 mi.
24 ft.

Relative:
Lower

CON EDISON SERVICE BOX: 46596
964 6TH N OF W 35TH ST FRONT OF
NEW YORK, NY 10001

RCRA NonGen / NLR **1016143605**
NY MANIFEST **NYP004263869**

Click here for full text details

RCRA NonGen / NLR
EPA Id NYP004263869

NY MANIFEST

CON EDISON SERVICE BOX: 46596 (Continued) **1016143605**

EPA ID NYP004263869

N363
WSW
< 1/8
0.005 mi.
24 ft.

Relative:
Lower

CON EDISON SERVICE BOX: 46596
964 6TH N OF W 35TH ST FRONT OF
NEW YORK, NY 10001

NJ MANIFEST **S117985853**
N/A

Click here for full text details

NJ MANIFEST
EPA Id NYP004263869

J364
ESE
< 1/8
0.005 mi.
25 ft.

Relative:
Higher

CONSOLIDATED EDISON
W 37 ST AND 5 AVE
NEW YORK, NY 10018

NY MANIFEST **S119073246**
N/A

Click here for full text details

NY MANIFEST
EPA ID NYP004189585

J365
ESE
< 1/8
0.005 mi.
25 ft.

Relative:
Higher

VAULT #V7155
W. 37TH ST & 5TH AVE
MANHATTAN, NY

NY Spills **S107415898**
N/A

Click here for full text details

NY Spills
Spill Number/Closed Date 0508242 / 2007-05-03
Site ID 353782
Spill Date 2005-10-10

J366
ESE
< 1/8
0.005 mi.
25 ft.

Relative:
Higher

CON EDISON - MANHOLE 57793
W 37 ST AND 5 AVE
NEW YORK, NY 10018

RCRA-LQG **1014396644**
NYP004189585

Click here for full text details

RCRA-LQG
EPA Id NYP004189585

J367
ESE
< 1/8
0.005 mi.
25 ft.

Relative:
Higher

CON EDISON MANHOLE 56626
W 37TH ST & 5TH AVE S SIDE
NEW YORK, NY 10018

RCRA NonGen / NLR **1014917971**
NY MANIFEST **NYP004215547**
NJ MANIFEST

Click here for full text details

RCRA NonGen / NLR
EPA Id NYP004215547

CON EDISON MANHOLE 56626 (Continued) **1014917971**

NY MANIFEST
EPA ID NYP004215547

NJ MANIFEST
EPA Id NYP004215547

J368
ESE
< 1/8
0.005 mi.
25 ft.

Relative:
Higher

CON EDISON - MANHOLE 57793 **NJ MANIFEST** **S120665751**
W 37 ST AND 5 AVE **N/A**
NEW YORK, NY 10018

Click here for full text details

NJ MANIFEST
EPA Id NYP004189585

J369
SE
< 1/8
0.005 mi.
28 ft.

Relative:
Higher

CON ED **NY MANIFEST** **S119075585**
E 36TH ST & 5TH AVE **N/A**
NEW YORK, NY 10016

Click here for full text details

NY MANIFEST
EPA ID NYP004788253

J370
SE
< 1/8
0.005 mi.
28 ft.

Relative:
Higher

CON EDISON **RCRA NonGen / NLR** **1019903650**
E 36TH ST & 5TH AVE **FINDS** **NYP004788253**
NEW YORK, NY 10016 **ECHO**

Click here for full text details

RCRA NonGen / NLR
EPA Id NYP004788253

FINDS
Registry ID: 110069670181

ECHO
Registry ID 110069670181

L371
South
< 1/8
0.005 mi.
28 ft.

Relative:
Lower

CON EDISON SERVICE BOX: 6620
18 W 35TH ST
NEW YORK, NY 10001

NJ MANIFEST | **S117985817**
N/A

Click here for full text details

NJ MANIFEST
EPA Id NYP004263422

L372
South
< 1/8
0.005 mi.
28 ft.

Relative:
Lower

CON EDISON SERVICE BOX: 6620
18 W 35TH ST
NEW YORK, NY 10001

RCRA NonGen / NLR
FINDS
ECHO
NY MANIFEST

1016143562
NYP004263422

Click here for full text details

RCRA NonGen / NLR
EPA Id NYP004263422

FINDS
Registry ID: 110055462921

ECHO
Registry ID 110055462921

NY MANIFEST
EPA ID NYP004263422

N373
WSW
< 1/8
0.005 mi.
29 ft.

Relative:
Lower

SPILL NUMBER 0100051
35TH ST/6TH AVE
MANHATTAN, NY

NY Spills | **S104951640**
N/A

Click here for full text details

NY Spills
Spill Number/Closed Date 0100051 / 2002-07-11
Site ID 69434
Spill Date 2001-04-03

J374
SE
< 1/8
0.006 mi.
31 ft.

Relative:
Higher

CON EDISON
5TH AVE & E 36TH ST NE COR
NEW YORK, NY 10016

RCRA NonGen / NLR
NY MANIFEST

1014398528
NYP004208829

Click here for full text details

RCRA NonGen / NLR
EPA Id NYP004208829

NY MANIFEST
EPA ID NYP004208829

M375
East
< 1/8
0.006 mi.
31 ft.

Relative:
Higher

CON EDISION - MH33773
E38TH ST & 5TH AVE E38TH ST &
NEW YORK, NY 10003

RCRA NonGen / NLR
NY MANIFEST

1007207776
NYP004075149

Click here for full text details

RCRA NonGen / NLR
EPA Id NYP004075149

NY MANIFEST
EPA ID NYP004075149

A376
North
< 1/8
0.006 mi.
32 ft.

Relative:
Higher

216821; W 39 ST AND 6 AVE
W 39 ST AND 6 AVE
NEW YORK, NY

NY Spills

S110307155
N/A

Click here for full text details

NY Spills
Spill Number/Closed Date 0914215 / 2009-05-19
Site ID 433206
Spill Date 2009-05-14

A377
North
< 1/8
0.006 mi.
32 ft.

Relative:
Higher

BUILDING UNDER CONSTRUCTI
39TH & 6TH AVE
MANHATTAN, NY

NY Spills

S106866684
N/A

Click here for full text details

NY Spills
Spill Number/Closed Date 0412278 / 2005-02-22
Site ID 337718
Spill Date 2005-02-17

A378
North
< 1/8
0.006 mi.
32 ft.

Relative:
Higher

CON EDISON
W 39TH ST & 6 AVE
NEW YORK, NY 10008

RCRA NonGen / NLR
NY MANIFEST

1012186182
NYP004170205

Click here for full text details

RCRA NonGen / NLR
EPA Id NYP004170205

NY MANIFEST
EPA ID NYP004170205

A379
North
< 1/8
0.006 mi.
32 ft.

Relative:
Higher

ON ROADWAY
WEST 39TH & 6TH AVE
MANHATTAN, NY

NY Spills **S106866681**
N/A

Click here for full text details

NY Spills
Spill Number/Closed Date 0412273 / 2005-02-22
Site ID 337706
Spill Date 2005-02-17

L380
SSE
< 1/8
0.006 mi.
32 ft.

Relative:
Higher

MANHOLE # 33751
5TH AVE/35TH STREET
MANHATTAN, NY

NY Spills **S106867587**
N/A

Click here for full text details

NY Spills
Spill Number/Closed Date 0413583 / 2005-06-23
Site ID 342726
Spill Date 2005-03-29

L381
SSE
< 1/8
0.006 mi.
32 ft.

Relative:
Higher

34TH ST/5TH AV
35TH ST/5TH AV
MANHATTAN, NY

NY Spills **S104787936**
N/A

Click here for full text details

NY Spills
Spill Number/Closed Date 0005293 / 2003-03-24
Site ID 169999
Spill Date 2000-08-03

A382
North
< 1/8
0.006 mi.
33 ft.

Relative:
Higher

MANHOLE #46631
EAST 39 ST / 6TH AVE
MANHATTAN, NY

NY Spills **S103939116**
N/A

Click here for full text details

NY Spills
Spill Number/Closed Date 9903780 / 2003-07-22
Site ID 217495
Spill Date 1999-07-01

L383
SSE
< 1/8
0.006 mi.
34 ft.

Relative:
Higher

217678; E 35 ST AND 5 AVE
E 35 ST AND 5 AVE
MANHATTAN, NY

NY Spills | **S110307274**
N/A

Click here for full text details

NY Spills
Spill Number/Closed Date 0914335 / 2009-08-19
Site ID 433894
Spill Date 2009-07-23

L384
SSE
< 1/8
0.006 mi.
34 ft.

Relative:
Higher

CON EDISON
5TH AVE & 35TH ST
NEW YORK, NY 10016

RCRA NonGen / NLR | **1019903966**
NYP004792123

Click here for full text details

RCRA NonGen / NLR
EPA Id NYP004792123

L385
SSE
< 1/8
0.006 mi.
34 ft.

Relative:
Higher

MANHOLE #33751
5TH AVE & 35TH STREET
NEW YORK, NY

NY Spills | **S107408591**
N/A

Click here for full text details

NY Spills
Spill Number/Closed Date 0506636 / 2006-01-11
Site ID 351877
Spill Date 2005-08-29

L386
SSE
< 1/8
0.006 mi.
34 ft.

Relative:
Higher

VOLT #1723
W 35TH ST @ 5TH AV
MANHATTAN, NY

NY Spills | **S106009025**
N/A

Click here for full text details

NY Spills
Spill Number/Closed Date 0208100 / 2004-10-12
Site ID 172213
Spill Date 2002-11-05

L387
SSE
< 1/8
0.006 mi.
34 ft.

Relative:
Higher

CON EDISON
5TH AVE & 35TH ST
NEW YORK, NY 10016

NY MANIFEST | **S118256749**
N/A

Click here for full text details

NY MANIFEST
EPA ID NYP004792123

L388
SSE
< 1/8
0.006 mi.
34 ft.

Relative:
Higher

CON EDISON
5TH AVE & 35TH ST
NEW YORK, NY 10016

NJ MANIFEST | **S120672606**
N/A

Click here for full text details

NJ MANIFEST
EPA Id NYP004792123

E389
NNW
< 1/8
0.007 mi.
35 ft.

Relative:
Lower

CON EDISON - MANHOLE 46823
WEST 38TH ST & 6TH AVE.
NEW YORK, NY 10018

RCRA-LQG | **1016449968**
NYP004274684

Click here for full text details

RCRA-LQG
EPA Id NYP004274684

E390
NNW
< 1/8
0.007 mi.
35 ft.

Relative:
Lower

BUILDING COLLAPSE AT
WEST 38TH STR AND 6TH AVE
MANHATTAN, NY

NY Spills | **S102662977**
N/A

Click here for full text details

NY Spills
Spill Number/Closed Date 9701912 / 2001-08-28
Site ID 301509
Spill Date 1997-05-13

E391
NNW
< 1/8
0.007 mi.
35 ft.

Relative:
Lower

EIGHT OZ RELEASE DURING XFMR
WEST 38 STREET & 6 AVENUE
MANHATTAN, NY

NY Spills
NY NYC LAND USE | **S108638871**
N/A

Click here for full text details

NY Spills
Spill Number/Closed Date 0704079 / 2008-08-05
Site ID 384164
Spill Date 2007-07-11

E392
NNW
< 1/8
0.007 mi.
35 ft.

Relative:
Lower

CON EDISON
WEST 38TH ST & 6TH AVE.
NEW YORK, NY 10018

NY MANIFEST | **S119073452**
N/A

Click here for full text details

NY MANIFEST
EPA ID NYP004274684

M393
East
< 1/8
0.007 mi.
35 ft.

Relative:
Higher

CON EDISON SERVICE BOX: 33781
E 39TH ST & 5TH AVE E
NEW YORK, NY 10018

RCRA NonGen / NLR
NY MANIFEST

1016143798
NYP004265823

Click here for full text details

RCRA NonGen / NLR
EPA Id NYP004265823

NY MANIFEST
EPA ID NYP004265823

M394
East
< 1/8
0.007 mi.
35 ft.

Relative:
Higher

39TH ST & 5TH AVE/BKLYN
39TH STREET & 5TH AVENUE
NEW YORK CITY, NY

NY Spills

S102146130
N/A

Click here for full text details

NY Spills
Spill Number/Closed Date 9010994 / 1991-01-15
Site ID 230190
Spill Date 1991-01-15

M395
East
< 1/8
0.007 mi.
35 ft.

Relative:
Higher

CON EDISON SERVICE BOX: 33781
E 39TH ST & 5TH AVE E
NEW YORK, NY 10018

NJ MANIFEST

S117986032
N/A

Click here for full text details

NJ MANIFEST
EPA Id NYP004265823

M396
East
< 1/8
0.007 mi.
35 ft.

Relative:
Higher

BELL ATLANTIC-NY
5 AVE & 39 ST
NEW YORK, NY 10016

RCRA NonGen / NLR
NY MANIFEST

1007205740
NYP000943266

Click here for full text details

RCRA NonGen / NLR
EPA Id NYP000943266

NY MANIFEST
EPA ID NYP000943266

M397
East
< 1/8
0.007 mi.
35 ft.

Relative:
Higher

CON EDISON
5TH AVE & W 39TH ST
NEW YORK, NY 10003

RCRA NonGen / NLR
NY MANIFEST
E MANIFEST

1012185459
NYP004162665

Click here for full text details

RCRA NonGen / NLR
EPA Id NYP004162665

NY MANIFEST
EPA ID NYP004162665

L398
SSE
< 1/8
0.007 mi.
38 ft.

Relative:
Higher

CON EDISION - MH33747
5TH AVE & 35TH ST 5TH AVE & 35
NEW YORK, NY 10003

RCRA NonGen / NLR
NY MANIFEST

1007207832
NYP004076378

Click here for full text details

RCRA NonGen / NLR
EPA Id NYP004076378

NY MANIFEST
EPA ID NYP004076378

E399
NW
< 1/8
0.007 mi.
38 ft.

Relative:
Lower

CON EDISON MANHOLE: 57382
W 37TH ST & 6TH AVE NW COR
NEW YORK, NY 10018

RCRA NonGen / NLR
NY MANIFEST

1016143096
NYP004258265

Click here for full text details

RCRA NonGen / NLR
EPA Id NYP004258265

NY MANIFEST
EPA ID NYP004258265

E400
NNW
< 1/8
0.007 mi.
38 ft.

Relative:
Lower

CON EDISON SERVICE BOX: 46626
W 38TH ST & 6TH AVE NW COR
NEW YORK, NY 10018

RCRA NonGen / NLR
NY MANIFEST

1016143083
NYP004258133

Click here for full text details

RCRA NonGen / NLR
EPA Id NYP004258133

NY MANIFEST
EPA ID NYP004258133

L401
SSE
< 1/8
0.007 mi.
39 ft.

Relative:
Higher

CON EDISON SERVICE BOX: 6579
2 W 35TH ST E OF 7TH AVE FRONT
NEW YORK, NY 10001

NJ MANIFEST **S117985881**
N/A

Click here for full text details

NJ MANIFEST
EPA Id NYP004264149

L402
SSE
< 1/8
0.007 mi.
39 ft.

Relative:
Higher

CON EDISON
2 W 35TH ST E OF 7TH AVE FRONT
NEW YORK, NY 10001

NY MANIFEST **S123252438**
N/A

Click here for full text details

NY MANIFEST
EPA ID NYP004263448
EPA ID NYP004264149

L403
SSE
< 1/8
0.007 mi.
39 ft.

Relative:
Higher

CON EDISON - SERVICE BOX 6623
2 W 35TH ST
NEW YORK, NY 10001

RCRA-LQG **1016143564**
NYP004263448

Click here for full text details

RCRA-LQG
EPA Id NYP004263448

L404
SSE
< 1/8
0.007 mi.
39 ft.

Relative:
Higher

CON EDISON SERVICE BOX: 6579
2 W 35TH ST E OF 7TH AVE FRONT OF
NEW YORK, NY 10001

RCRA NonGen / NLR **1016143633**
NYP004264149

Click here for full text details

RCRA NonGen / NLR
EPA Id NYP004264149

J405
ESE
< 1/8
0.008 mi.
40 ft.

Relative:
Higher

CONSOLIDATED EDISON
37TH ST & 5TH AVE MH33765
NEW YORK, NY 10010

NY MANIFEST **S108933208**
N/A

Click here for full text details

NY MANIFEST
EPA ID NYP004139812

E406
NNW
< 1/8
0.008 mi.
40 ft.

Relative:
Lower

CON EDISON
1025 6TH AVE & 38TH ST
NEW YORK, NY 10018

RCRA NonGen / NLR
FINDS
ECHO

1018279978
NYP004748356

Click here for full text details

RCRA NonGen / NLR
EPA Id NYP004748356

FINDS
Registry ID: 110067699672

ECHO
Registry ID 110067699672

E407
NW
< 1/8
0.008 mi.
40 ft.

Relative:
Lower

AT INTERSECTION
EAST 37TH ST AND 6TH AVE
MANHATTAN, NY

NY Spills

S113405705
N/A

Click here for full text details

NY Spills
Spill Number/Closed Date 1216415 / 2013-03-15
Site ID 479787
Spill Date 2013-03-15

E408
NW
< 1/8
0.008 mi.
40 ft.

Relative:
Lower

CON EDISON
6TH AVE & W 37TH ST
NEW YORK, NY

NY MANIFEST

S118463682
N/A

Click here for full text details

NY MANIFEST
EPA ID NYP004855488

E409
NW
< 1/8
0.008 mi.
40 ft.

Relative:
Lower

37TH ST & 6TH AVENUE
37TH ST / 6TH AVENUE
MANHATTAN, NY

NY Spills

S102147304
N/A

Click here for full text details

NY Spills
Spill Number/Closed Date 9309904 / 1993-11-30
Site ID 268564
Spill Date 1993-11-15

E410
NW
< 1/8
0.008 mi.
40 ft.

Relative:
Lower

CON EDISON
W 37TH ST & 6TH AVE
NEW YORK, NY 10018

RCRA NonGen / NLR **1019908606**
NYP004847869

Click here for full text details

RCRA NonGen / NLR
EPA Id NYP004847869

E411
NW
< 1/8
0.008 mi.
40 ft.

Relative:
Lower

CON EDISON
33 W 37TH ST & 6TH AVE
NEW YORK, NY 10018

RCRA NonGen / NLR **1014398908**
FINDS **NYP004212833**
ECHO
NY MANIFEST
NJ MANIFEST

Click here for full text details

RCRA NonGen / NLR
EPA Id NYP004212833

FINDS
Registry ID: 110042188129
Registry ID: 110017253602

ECHO
Registry ID 110042188129

NY MANIFEST
EPA ID NYP004212833

NJ MANIFEST
EPA Id NYP004212833

E412
NW
< 1/8
0.008 mi.
40 ft.

Relative:
Lower

CON EDISON
W 37TH ST & 6TH AVE
NEW YORK, NY 10018

NJ MANIFEST **S120677526**
N/A

Click here for full text details

NJ MANIFEST
EPA Id NYP004847869

E413
NW
< 1/8
0.008 mi.
40 ft.

Relative:
Lower

CON ED - MH 46611
W 37TH ST & 6TH AVE
NEW YORK, NY 10018

RCRA NonGen / NLR **1007206592**
NY MANIFEST **NYP004012647**

Click here for full text details

RCRA NonGen / NLR
EPA Id NYP004012647

NY MANIFEST

CON ED - MH 46611 (Continued) **1007206592**

EPA ID NYP004012647

M414 **FIFTH AVE AT** **NY Spills** **S104283777**
East **WEST 39TH ST** **N/A**
< 1/8 **MANHATTAN, NY**
0.008 mi.
41 ft.

Relative:
Higher

Click here for full text details

NY Spills
Spill Number/Closed Date 9909567 / 2003-11-26
Site ID 266160
Spill Date 1999-11-05

E415 **MANHOLE#203-1065-9** **NY Spills** **S108956206**
NW **CORNER WEST 37TH & 6TH** **N/A**
< 1/8 **NEW YORK, NY**
0.008 mi.
42 ft.

Relative:
Lower

Click here for full text details

NY Spills
Spill Number/Closed Date 0708297 / 2007-11-02
Site ID 389163
Spill Date 2007-10-30

E416 **PARKING LOT** **NY Spills** **S106007545**
NW **BULKHEAD/57TH ST** **N/A**
< 1/8 **MANHATTAN, NY**
0.008 mi.
42 ft.

Relative:
Lower

Click here for full text details

NY Spills
Spill Number/Closed Date 0206281 / 2007-11-20
Site ID 238211
Spill Date 2002-09-17

H417 **6TH AVE BETWEEN** **NY Spills** **S106969505**
WSW **6TH AVE BET 35TH & 36TH ST** **N/A**
< 1/8 **MANHATTAN, NY**
0.008 mi.
43 ft.

Relative:
Lower

Click here for full text details

NY Spills
Spill Number/Closed Date 0504096 / 2005-08-03
Site ID 348922
Spill Date 2005-07-07

H418
West
< 1/8
0.008 mi.
44 ft.

Relative:
Lower

ROADWAY
6TH AVE AT 36 ST
MANHATTAN, NY

NY Spills | **S127481374**
N/A

Click here for full text details

NY Spills
Spill Number/Closed Date 2100591 / 2021-04-20
Site ID 618269
Spill Date 2021-04-20

H419
West
< 1/8
0.008 mi.
44 ft.

Relative:
Lower

MANHOLE# 46599
WEST 36TH & 6TH AVE
NEW YORK, NY

NY Spills | **S108295208**
N/A

Click here for full text details

NY Spills
Spill Number/Closed Date 0608291 / 2007-03-19
Site ID 372227
Spill Date 2006-10-19

N420
WSW
< 1/8
0.009 mi.
45 ft.

Relative:
Lower

CON EDISON
6TH AVE & W 35TH ST
NEW YORK, NY 10018

RCRA NonGen / NLR | **1019903557**
NYP004787073

Click here for full text details

RCRA NonGen / NLR
EPA Id NYP004787073

N421
WSW
< 1/8
0.009 mi.
45 ft.

Relative:
Lower

CON EDISON
6TH AVE & W 35TH ST
NEW YORK, NY 10018

NJ MANIFEST | **S120672164**
N/A

Click here for full text details

NJ MANIFEST
EPA Id NYP004787073

N422
WSW
< 1/8
0.009 mi.
45 ft.

Relative:
Lower

CON EDISON
6TH AVE & W 35TH ST
NEW YORK, NY 10018

NY MANIFEST | **S119075534**
N/A

Click here for full text details

NY MANIFEST
EPA ID NYP004787073

B423
NE
< 1/8
0.009 mi.
45 ft.

Relative:
Higher

SIDEWALK STREET
24 WEST 40TH
NEW YORK, NY

NY Spills **S117654134**
N/A

Click here for full text details

NY Spills
Spill Number/Closed Date 1411367 / 2015-05-20
Site ID 505136
Spill Date 2015-03-04

B424
NE
< 1/8
0.009 mi.
45 ft.

Relative:
Higher

VIDEOWORKS INC
24 W 40TH ST
NEW YORK, NY 10018

RCRA NonGen / NLR **1000209256**
FINDS **NYD092655547**
ECHO

Click here for full text details

RCRA NonGen / NLR
EPA Id NYD092655547

FINDS
Registry ID: 110004374659

ECHO
Registry ID 110004374659

B425
NE
< 1/8
0.009 mi.
45 ft.

Relative:
Higher

24 BRYANT PARK SOUTH
24 WEST 40TH STREET
NEW YORK, NY 10018

NY AST **A100175030**
N/A

Click here for full text details

NY AST
Facility Id 2-069388

B426
NE
< 1/8
0.009 mi.
45 ft.

Relative:
Higher

RESIDENCE BUILDING
24 WEST 40TH STREET
NEW YORK, NY

NY Spills **S117534730**
N/A

Click here for full text details

NY Spills
Spill Number/Closed Date 1410288 / 2016-09-13
Site ID 503961
Spill Date 2015-01-21

B427
NE
< 1/8
0.009 mi.
45 ft.

Relative:
Higher

BEST CLEANERS EAST LTD
24 W 40TH ST FL 6
NEW YORK, NY 10018

EDR Hist Cleaner **1019938338**
N/A

Click here for full text details

B428
NE
< 1/8
0.009 mi.
45 ft.

Relative:
Higher

APARTMENT BUILDING
24 WEST 40TH STREET
NEW YORK, NY

NY Spills **S118460146**
N/A

Click here for full text details

NY Spills
Spill Number/Closed Date 1509035 / 2017-03-21
Site ID 517640
Spill Date 2015-12-04

A429
NNE
< 1/8
0.009 mi.
46 ft.

Relative:
Higher

CON EDISON SERVICE BOX: 7746
54 W 40TH ST
NEW YORK, NY 10018

NJ MANIFEST **S117986010**
N/A

Click here for full text details

NJ MANIFEST
EPA Id NYP004265583

A430
NNE
< 1/8
0.009 mi.
46 ft.

Relative:
Higher

CON EDISON SERVICE BOX: 7746
54 W 40TH ST
NEW YORK, NY 10018

RCRA NonGen / NLR **1016143775**
NY MANIFEST **NYP004265583**

Click here for full text details

RCRA NonGen / NLR
EPA Id NYP004265583

NY MANIFEST
EPA ID NYP004265583

A431
NNE
< 1/8
0.009 mi.
46 ft.

Relative:
Higher

58-64 WEST 40TH ST
58-64 WEST 40TH STREET
NEW YORK, NY 10018

NY AST **U004076120**
N/A

Click here for full text details

NY AST
Facility Id 2-044520

L432
SSE
< 1/8
0.010 mi.
52 ft.

Relative:
Higher

CON EDISION - V2598
2 E. 35TH ST. 2 E. 35TH ST.
NEW YORK, NY 10003

RCRA NonGen / NLR **1007208151**
NY MANIFEST **NYP004083036**

Click here for full text details

RCRA NonGen / NLR
EPA Id NYP004083036

NY MANIFEST
EPA ID NYP004083036

L433
SSE
< 1/8
0.010 mi.
52 ft.

Relative:
Higher

CON EDISON
2 EAST 35TH ST
NEW YORK, NY 10016

NY MANIFEST **S121446753**
N/A

Click here for full text details

NY MANIFEST
EPA ID NYP004792065

L434
SSE
< 1/8
0.010 mi.
52 ft.

Relative:
Higher

CON EDISON
2 E 35TH ST
NEW YORK, NY 10016

NJ MANIFEST **S120672602**
N/A

Click here for full text details

NJ MANIFEST
EPA Id NYP004792073
EPA Id NYP004792065

L435
SSE
< 1/8
0.010 mi.
52 ft.

Relative:
Higher

CON EDISION - V4226
2 E. 35TH ST. 2 E. 35TH ST.
NEW YORK, NY 10003

RCRA NonGen / NLR **1007207656**
NYP004072526

Click here for full text details

RCRA NonGen / NLR
EPA Id NYP004072526

L436
SSE
< 1/8
0.010 mi.
52 ft.

Relative:
Higher

CONSOLIDATED EDISON
2 E. 35 ST. 2 E. 35 ST.
NEW YORK, NY 10003

NY MANIFEST **S121966943**
N/A

Click here for full text details

NY MANIFEST
EPA ID NYP004080792

L437
SSE
< 1/8
0.010 mi.
52 ft.

Relative:
Higher

CONSOLIDATED EDISON
2 E. 35TH ST. 2 E. 35TH ST.
NEW YORK, NY 10003

NY MANIFEST **S121446742**
N/A

Click here for full text details

NY MANIFEST
EPA ID NYP004072526

L438
SSE
< 1/8
0.010 mi.
52 ft.

Relative:
Higher

CON EDISON
2 E 35TH ST
NEW YORK, NY 10016

NY MANIFEST **S121446754**
N/A

Click here for full text details

NY MANIFEST
EPA ID NYP004792073

L439
SSE
< 1/8
0.010 mi.
52 ft.

Relative:
Higher

CON EDISON
2 E 35TH ST
NEW YORK, NY 10016

RCRA NonGen / NLR **1019325074**
NYP004792065

Click here for full text details

RCRA NonGen / NLR
EPA Id NYP004792065

L440
SSE
< 1/8
0.010 mi.
52 ft.

Relative:
Higher

CON EDISON
2 E 35TH ST
NEW YORK, NY 10016

RCRA NonGen / NLR **1019903963**
FINDS **NYP004792073**
ECHO

Click here for full text details

RCRA NonGen / NLR
EPA Id NYP004792073

FINDS
Registry ID: 110069386541

ECHO
Registry ID 110069386541

J441
SE
< 1/8
0.010 mi.
53 ft.

Relative:
Higher

LANG PRODUCTS CO.
NO CITY, NY

Click here for full text details

FUDS **1024899367**
N/A

E442
NNW
< 1/8
0.010 mi.
54 ft.

Relative:
Lower

DUNRITE CLEANERS
1013 6TH AVE
NEW YORK, NY 10018

Click here for full text details

NY DRYCLEANERS
Facility Id ???

NY DRYCLEANERS **S110246444**
N/A

E443
NNW
< 1/8
0.010 mi.
54 ft.

Relative:
Lower

ABES TAILOR SHOP
1013 6TH AVE
NEW YORK, NY 10018

Click here for full text details

EDR Hist Cleaner **1018484171**
N/A

E444
NNW
< 1/8
0.010 mi.
54 ft.

Relative:
Lower

DUNRITE CLEANERS
1013 6TH AVE(AVE OF THE AMERICA)
NEW YORK, NY 10018

Click here for full text details

NY DRYCLEANERS
Facility Id 2-6205-01755

NY DRYCLEANERS **S112817072**
N/A

E445
NNW
< 1/8
0.010 mi.
55 ft.

Relative:
Lower

CON EDISON SERVICE BOX: 46613
1011 6TH AVE
NEW YORK, NY 10018

Click here for full text details

NJ MANIFEST
EPA Id NYP004258059

NJ MANIFEST **S117985401**
N/A

E446
NNW
< 1/8
0.010 mi.
55 ft.

Relative:
Lower

CON EDISON SERVICE BOX: 46613
1011 6TH AVE
NEW YORK, NY 10018

RCRA NonGen / NLR **1016143075**
FINDS **NYP004258059**
ECHO
NY MANIFEST

Click here for full text details

RCRA NonGen / NLR
EPA Id NYP004258059

FINDS
Registry ID: 110055466838

ECHO
Registry ID 110055466838

NY MANIFEST
EPA ID NYP004258059

B447
NE
< 1/8
0.011 mi.
60 ft.

Relative:
Higher

MANHOLE 7741
18-22 WEST 40TH ST
MANHATTAN, NY

NY Spills **S117268451**
N/A

Click here for full text details

NY Spills
Spill Number/Closed Date 1403903 / 2014-10-02
Site ID 497275
Spill Date 2014-07-10

O448
ENE
< 1/8
0.011 mi.
60 ft.

Relative:
Higher

8 WEST 40TH STREET
8 WEST 40TH STREET
NEW YORK, NY 10018

NY AST **U003395790**
N/A

Click here for full text details

NY AST
Facility Id 2-600904

O449
ENE
< 1/8
0.011 mi.
60 ft.

Relative:
Higher

40TH ASSOC
8 W 40TH ST
NEW YORK, NY 10017

RCRA NonGen / NLR **1000237481**
FINDS **NYD980760532**
ECHO

Click here for full text details

RCRA NonGen / NLR
EPA Id NYD980760532

FINDS
Registry ID: 110004390212

40TH ASSOC (Continued) **1000237481**

ECHO
Registry ID 110004390212

B450
NE
< 1/8
0.011 mi.
60 ft.

Relative:
Higher

CON EDISON SERVICE BOX: 7738
38 W 40TH ST OPPOSITE
NEW YORK, NY 10018

NJ MANIFEST **S117986012**
N/A

Click here for full text details

NJ MANIFEST
EPA Id NYP004265609
EPA Id NYP004788881

B451
NE
< 1/8
0.011 mi.
60 ft.

Relative:
Higher

CON EDISON SERVICE BOX: 7738
38 W 40TH ST OPPOSITE
NEW YORK, NY 10018

RCRA NonGen / NLR **1016143777**
FINDS **NYP004265609**
ECHO
NY MANIFEST

Click here for full text details

RCRA NonGen / NLR
EPA Id NYP004265609

FINDS
Registry ID: 110055468257

ECHO
Registry ID 110055468257

NY MANIFEST
EPA ID NYP004788881
EPA ID NYP004265609

B452
NE
< 1/8
0.011 mi.
60 ft.

Relative:
Higher

CON EDISON
38 W 40TH ST
NEW YORK, NY 10018

RCRA NonGen / NLR **1019903706**
FINDS **NYP004788881**
ECHO

Click here for full text details

RCRA NonGen / NLR
EPA Id NYP004788881

FINDS
Registry ID: 110069673437

ECHO

CON EDISON (Continued) **1019903706**

Registry ID 110069673437

E453 **META PLATFORMS, INC** **E MANIFEST** **1027937955**
NW **1001 6TH AVENUE, FLOOR 5** **N/A**
< 1/8 **NEW YORK, NY 10018**
0.011 mi.
60 ft.

Click here for full text details

Relative: Lower

E454 **CON EDISON VAULT: 1465** **RCRA NonGen / NLR** **1016963324**
NW **1001 6TH AVE** **NY MANIFEST** **NYP004363388**
< 1/8 **NEW YORK, NY 10018**
0.011 mi.
60 ft.

Click here for full text details

Relative: Lower

RCRA NonGen / NLR
EPA Id NYP004363388

NY MANIFEST
EPA ID NYP004363388

E455 **CON EDISON VAULT: 5998** **RCRA NonGen / NLR** **1016963318**
NW **1001 6TH AVE** **NY MANIFEST** **NYP004363321**
< 1/8 **NEW YORK, NY 10018**
0.011 mi.
60 ft.

Click here for full text details

Relative: Lower

RCRA NonGen / NLR
EPA Id NYP004363321

NY MANIFEST
EPA ID NYP004363321

O456 **CON EDISON** **RCRA NonGen / NLR** **1016143820**
ENE **12 W 40TH ST** **FINDS** **NYP004266052**
< 1/8 **NEW YORK, NY 10018** **ECHO**
0.011 mi. **NY MANIFEST**
60 ft.

Click here for full text details

Relative: Higher

RCRA NonGen / NLR
EPA Id NYP004266052

FINDS
Registry ID: 110055469229

ECHO

CON EDISON (Continued) **1016143820**

Registry ID 110055469229

NY MANIFEST
EPA ID NYP004266052

O457
ENE
< 1/8
0.011 mi.
60 ft.

Relative:
Higher

CON EDISON **NJ MANIFEST** **S117986053**
12 W 40TH ST **N/A**
NEW YORK, NY 10018

Click here for full text details

NJ MANIFEST
EPA Id NYP004266052

O458
ENE
< 1/8
0.011 mi.
60 ft.

Relative:
Higher

CON EDISON **NY MANIFEST** **S118090957**
12 W 40TH ST **N/A**
NEW YORK, NY 10018

Click here for full text details

NY MANIFEST
EPA ID NYP004786042
EPA ID NYP004795837

N459
WSW
< 1/8
0.012 mi.
64 ft.

Relative:
Lower

CON EDISON SERVICE BOX: 46594 **RCRA NonGen / NLR** **1016143620**
969 6TH AVE N OF 35TH ST FRONT OF **NY MANIFEST** **NYP004264016**
NEW YORK, NY 10001

Click here for full text details

RCRA NonGen / NLR
EPA Id NYP004264016

NY MANIFEST
EPA ID NYP004264016

N460
WSW
< 1/8
0.012 mi.
64 ft.

Relative:
Lower

CON EDISON SERVICE BOX: 46594 **NJ MANIFEST** **S117985868**
969 6TH AVE N OF 35TH ST FRONT OF **N/A**
NEW YORK, NY 10001

Click here for full text details

NJ MANIFEST
EPA Id NYP004264016

N461
WSW
< 1/8
0.012 mi.
65 ft.

Relative:
Lower

CON EDISON MANHOLE: 55400
961 6TH AVE
NEW YORK, NY 10018

NJ MANIFEST | **S117985961**
N/A

Click here for full text details

NJ MANIFEST
EPA Id NYP004265013

N462
WSW
< 1/8
0.012 mi.
65 ft.

Relative:
Lower

CON EDISON MANHOLE: 55400
961 6TH AVE
NEW YORK, NY 10018

RCRA NonGen / NLR
FINDS
ECHO
NY MANIFEST | **1016143719**
NYP004265013

Click here for full text details

RCRA NonGen / NLR
EPA Id NYP004265013

FINDS
Registry ID: 110055421770

ECHO
Registry ID 110055421770

NY MANIFEST
EPA ID NYP004265013

D463
ENE
< 1/8
0.013 mi.
68 ft.

Relative:
Higher

VAULT 1027
3 WEST 39TH ST
MANHATTAN, NY

NY Spills | **S106010249**
N/A

Click here for full text details

NY Spills
Spill Number/Closed Date 0209753 / 2005-05-20
Site ID 86930
Spill Date 2002-12-23

M464
ENE
< 1/8
0.013 mi.
70 ft.

Relative:
Higher

CON EDISON
1 W 39TH ST VAULT930
NEW YORK, NY 10018

NY MANIFEST | **S119074814**
N/A

Click here for full text details

NY MANIFEST
EPA ID NYP004774402

M465
ENE
< 1/8
0.013 mi.
70 ft.

Relative:
Higher

CON EDISON
1 W 39TH ST VAULT6505
NEW YORK, NY 10018

Click here for full text details

NJ MANIFEST
EPA Id NYP004774436

NJ MANIFEST

S120671043
N/A

M466
ENE
< 1/8
0.013 mi.
70 ft.

Relative:
Higher

CON EDISON VAULT: 8806
1 W 39TH ST
NEW YORK, NY 10018

Click here for full text details

RCRA NonGen / NLR
EPA Id NYP004557096

RCRA NonGen / NLR

1017777806
NYP004557096

M467
ENE
< 1/8
0.013 mi.
70 ft.

Relative:
Higher

CON EDISON
1 W 39TH ST VAULT656
NEW YORK, NY 10018

Click here for full text details

NJ MANIFEST
EPA Id NYP004774394

NJ MANIFEST

S120671041
N/A

M468
ENE
< 1/8
0.013 mi.
70 ft.

Relative:
Higher

CON EDISON VAULT: 8806
1 W 39TH ST VAULT 8806
NEW YORK, NY 10018

Click here for full text details

RCRA NonGen / NLR
EPA Id NYP004520136

FINDS
Registry ID: 110063764822

RCRA NonGen / NLR
FINDS

1017774208
NYP004520136

M469
ENE
< 1/8
0.013 mi.
70 ft.

Relative:
Higher

CON EDISON
1 W 39TH ST VAULT6505
NEW YORK, NY 10018

Click here for full text details

NY MANIFEST
EPA ID NYP004774436

NY MANIFEST

S119074815
N/A

M470
ENE
< 1/8
0.013 mi.
70 ft.

Relative:
Higher

CON EDISON
1 W 39TH ST VAULT7508
NEW YORK, NY 10018

Click here for full text details

NY MANIFEST
EPA ID NYP004774345

NY MANIFEST **S119074809**
N/A

M471
ENE
< 1/8
0.013 mi.
70 ft.

Relative:
Higher

CON EDISON
1 WEST 39 ST
NEW YORK, NY 10013

Click here for full text details

NY MANIFEST
EPA ID NYP004625760

NY MANIFEST **S117315413**
N/A

M472
ENE
< 1/8
0.013 mi.
70 ft.

Relative:
Higher

CON EDISON
1 W 39TH ST VAULT7508
NEW YORK, NY 10018

Click here for full text details

NJ MANIFEST
EPA Id NYP004774345

NJ MANIFEST **S120671037**
N/A

M473
ENE
< 1/8
0.013 mi.
70 ft.

Relative:
Higher

CON EDISON
FO 1 WEST 39TH ST
NEW YORK, NY 10018

Click here for full text details

NY MANIFEST
EPA ID NYP004621926

NY MANIFEST **S117315072**
N/A

M474
ENE
< 1/8
0.013 mi.
70 ft.

Relative:
Higher

CON EDISON
1 W 39TH ST VAULT656
NEW YORK, NY 10018

Click here for full text details

NY MANIFEST
EPA ID NYP004774394

NY MANIFEST **S119074813**
N/A

M475
ENE
< 1/8
0.013 mi.
70 ft.

Relative:
Higher

CON EDISON
1 W 39TH ST VAULT8806
NEW YORK, NY 10018

Click here for full text details

NJ MANIFEST
EPA Id NYP004774337

NJ MANIFEST **S120671036**
N/A

M476
ENE
< 1/8
0.013 mi.
70 ft.

Relative:
Higher

VAULT #8806
1 W 39TH ST
MANHATTAN, NY

Click here for full text details

NY Spills
Spill Number/Closed Date 9909485 / 2003-02-03
Site ID 251318
Spill Date 1999-11-04

NY Spills **S104508440**
N/A

M477
ENE
< 1/8
0.013 mi.
70 ft.

Relative:
Higher

CON EDISON
1 W 39TH ST VAULT930
NEW YORK, NY 10018

Click here for full text details

RCRA NonGen / NLR
EPA Id NYP004774402

RCRA NonGen / NLR **1019902490**
NYP004774402

M478
ENE
< 1/8
0.013 mi.
70 ft.

Relative:
Higher

CON EDISON
1 W 39TH ST VAULT930
NEW YORK, NY 10018

Click here for full text details

NJ MANIFEST
EPA Id NYP004774402

NJ MANIFEST **S120671042**
N/A

M479
ENE
< 1/8
0.013 mi.
70 ft.

Relative:
Higher

CON EDISON
1 W 39TH ST VAULT 8806
NEW YORK, NY 10018

Click here for full text details

NY MANIFEST
EPA ID NYP004520136

NY MANIFEST **S111790726**
N/A

M480
ENE
< 1/8
0.013 mi.
70 ft.

Relative:
Higher

CON EDISON
1 WEST 39 ST
NEW YORK, NY 10013

Click here for full text details

NY MANIFEST
EPA ID NYP004625794

NY MANIFEST **S117315415**
N/A

M481
ENE
< 1/8
0.013 mi.
70 ft.

Relative:
Higher

CON EDISON
1 W 39TH ST VAULT6258
NEW YORK, NY 10018

Click here for full text details

RCRA NonGen / NLR
EPA Id NYP004774444

RCRA NonGen / NLR **1019902493**
NYP004774444

M482
ENE
< 1/8
0.013 mi.
70 ft.

Relative:
Higher

CON EDISON
1 W 39TH ST VAULT6505
NEW YORK, NY 10018

Click here for full text details

RCRA NonGen / NLR
EPA Id NYP004774436

RCRA NonGen / NLR **1019902492**
NYP004774436

M483
ENE
< 1/8
0.013 mi.
70 ft.

Relative:
Higher

CON EDISON
1 W 39TH ST VAULT 7508
NEW YORK, NY 10018

Click here for full text details

NY MANIFEST
EPA ID NYP004520102

NY MANIFEST **S117059817**
N/A

M484
ENE
< 1/8
0.013 mi.
70 ft.

Relative:
Higher

CON EDISON SERVICE BOX: 7512
1 W 39TH ST
NEW YORK, NY 10018

Click here for full text details

RCRA NonGen / NLR
EPA Id NYP004563052

RCRA NonGen / NLR **1017778381**
NYP004563052

M485
ENE
< 1/8
0.013 mi.
70 ft.

Relative:
Higher

CON EDISON
1 W 39 ST
NEW YORK, NY 10018

NY MANIFEST | **S117059058**
N/A

Click here for full text details

NY MANIFEST
EPA ID NYP004512010

M486
ENE
< 1/8
0.013 mi.
70 ft.

Relative:
Higher

CON EDISON
1 W 39TH ST VAULT 6505
NEW YORK, NY 10018

NY MANIFEST | **S117059818**
N/A

Click here for full text details

NY MANIFEST
EPA ID NYP004520110

M487
ENE
< 1/8
0.013 mi.
70 ft.

Relative:
Higher

CON EDISON
1 W 39TH ST VAULT8806
NEW YORK, NY 10018

RCRA NonGen / NLR | **1019902484**
NYP004774337

Click here for full text details

RCRA NonGen / NLR
EPA Id NYP004774337

M488
ENE
< 1/8
0.013 mi.
70 ft.

Relative:
Higher

CON EDISON VAULT: 6258
1 W 39TH ST VAULT 6258
NEW YORK, NY 10018

RCRA NonGen / NLR | **1017774207**
NYP004520128

Click here for full text details

RCRA NonGen / NLR
EPA Id NYP004520128

M489
ENE
< 1/8
0.013 mi.
70 ft.

Relative:
Higher

CON EDISON
1 W 39TH ST VAULT6258
NEW YORK, NY 10018

NJ MANIFEST | **S120671044**
N/A

Click here for full text details

NJ MANIFEST
EPA Id NYP004774444

M490
ENE
< 1/8
0.013 mi.
70 ft.

Relative:
Higher

CON EDISON
1 W 39TH ST VAULT 6258
NEW YORK, NY 10018

Click here for full text details

NY MANIFEST
EPA ID NYP004520128

Database(s): NY MANIFEST
EDR ID Number: S117059819
EPA ID Number: N/A

M491
ENE
< 1/8
0.013 mi.
70 ft.

Relative:
Higher

CON EDISON
1 W 39TH ST VAULT6258
NEW YORK, NY 10018

Click here for full text details

NY MANIFEST
EPA ID NYP004774444

Database(s): NY MANIFEST
EDR ID Number: S119074816
EPA ID Number: N/A

M492
ENE
< 1/8
0.013 mi.
70 ft.

Relative:
Higher

CON EDISON VAULT: 6505
1 W 39TH ST VAULT 6505
NEW YORK, NY 10018

Click here for full text details

RCRA NonGen / NLR
EPA Id NYP004520110

FINDS
Registry ID: 110063764804

Database(s): RCRA NonGen / NLR, FINDS
EDR ID Number: 1017774206
EPA ID Number: NYP004520110

M493
ENE
< 1/8
0.013 mi.
70 ft.

Relative:
Higher

CON EDISON
1 W 39TH ST VAULT656
NEW YORK, NY 10018

Click here for full text details

RCRA NonGen / NLR
EPA Id NYP004774394

Database(s): RCRA NonGen / NLR
EDR ID Number: 1019902489
EPA ID Number: NYP004774394

M494
ENE
< 1/8
0.013 mi.
70 ft.

Relative:
Higher

CON EDISON
1 W 39TH ST VAULT7508
NEW YORK, NY 10018

Click here for full text details

RCRA NonGen / NLR
EPA Id NYP004774345

Database(s): RCRA NonGen / NLR
EDR ID Number: 1019902485
EPA ID Number: NYP004774345

M495
ENE
< 1/8
0.013 mi.
70 ft.

Relative:
Higher

CON EDISON
1 WEST 39 ST
NEW YORK, NY 10018

NY MANIFEST **S117315073**
N/A

Click here for full text details

NY MANIFEST
EPA ID NYP004621934

M496
ENE
< 1/8
0.013 mi.
70 ft.

Relative:
Higher

CON EDISON
1 W 39TH ST VAULT8806
NEW YORK, NY 10018

NY MANIFEST **S119074808**
N/A

Click here for full text details

NY MANIFEST
EPA ID NYP004774337

M497
ENE
< 1/8
0.013 mi.
70 ft.

Relative:
Higher

CON EDISON
1 W 39TH ST
NEW YORK, NY 10018

NY MANIFEST **S117063855**
N/A

Click here for full text details

NY MANIFEST
EPA ID NYP004563052

M498
ENE
< 1/8
0.013 mi.
70 ft.

Relative:
Higher

CON EDISON VAULT: 7508
1 W 39TH ST VAULT 7508
NEW YORK, NY 10018

RCRA NonGen / NLR **1017774205**
NYP004520102

Click here for full text details

RCRA NonGen / NLR
EPA Id NYP004520102

M499
ENE
< 1/8
0.013 mi.
70 ft.

Relative:
Higher

HSBC
1 W 39TH ST
NEW YORK, NY 10018

RCRA NonGen / NLR **1014927050**
NY MANIFEST **NYR000188409**

Click here for full text details

RCRA NonGen / NLR
EPA Id NYR000188409

NY MANIFEST
EPA ID NYR000188409

M500
ENE
< 1/8
0.013 mi.
70 ft.

Relative:
Higher

CON EDISON
1 W 39TH ST
NEW YORK, NY 10018

NY MANIFEST | **S117063302**
N/A

Click here for full text details

NY MANIFEST
EPA ID NYP004557096

K501
South
< 1/8
0.014 mi.
72 ft.

Relative:
Lower

GUSENBERGER F & SONS INC
34 W 35TH ST 45
NEW YORK, NY 10001

EDR Hist Cleaner | **1019999540**
N/A

Click here for full text details

J502
ESE
< 1/8
0.014 mi.
72 ft.

Relative:
Higher

ALERT ACTION INC
417 5TH AVE
NEW YORK, NY 10016

RCRA NonGen / NLR | **1001090150**
FINDS | **NYR000019836**
ECHO
PFAS ECHO

Click here for full text details

RCRA NonGen / NLR
EPA Id NYR000019836

FINDS
Registry ID: 110004522473

ECHO
Registry ID 110004522473

J503
ESE
< 1/8
0.014 mi.
73 ft.

Relative:
Higher

NEP STUDIOS
401 5TH AVE
NEW YORK, NY 10016

RCRA-SQG | **1010328603**
NY MANIFEST | **NYR000144006**

Click here for full text details

RCRA-SQG
EPA Id NYR000144006

NY MANIFEST
EPA ID NYR000144006

J504
ESE
< 1/8
0.014 mi.
73 ft.

Relative:
Higher

401 5TH AVE
401 FIFTH AVENUE
NEW YORK, NY 10016

NY AST **U003178583**
N/A

Click here for full text details

NY AST
Facility Id 2-603029

J505
ESE
< 1/8
0.014 mi.
74 ft.

Relative:
Higher

CON EDISON
1 E 37 ST
NEW YORK, NY 10016

NY MANIFEST **S117315670**
N/A

Click here for full text details

NY MANIFEST
EPA ID NYP004628608

J506
ESE
< 1/8
0.014 mi.
74 ft.

Relative:
Higher

CON EDISON
1 E 37TH ST
NEW YORK, NY 10016

RCRA NonGen / NLR **1018280950**
FINDS **NYP004758652**
ECHO

Click here for full text details

RCRA NonGen / NLR
EPA Id NYP004758652

FINDS
Registry ID: 110067684679

ECHO
Registry ID 110067684679

J507
ESE
< 1/8
0.014 mi.
74 ft.

Relative:
Higher

MH 7025
1 EAST 37TH ST AND 5TH AV
NEW YORK, NY

NY Spills **S106383354**
N/A

Click here for full text details

NY Spills
Spill Number/Closed Date 0313234 / 2004-06-01
Site ID 271014
Spill Date 2004-03-02

J508
ESE
< 1/8
0.014 mi.
74 ft.

Relative:
Higher

CON EDISON
1 E 37TH ST
NEW YORK, NY 10016

NJ MANIFEST | **S120669661**
N/A

Click here for full text details

NJ MANIFEST
EPA Id NYP004758652

J509
ESE
< 1/8
0.014 mi.
74 ft.

Relative:
Higher

CON EDISON
1 E 37TH ST
NEW YORK, NY 10016

NY MANIFEST | **S118088312**
N/A

Click here for full text details

NY MANIFEST
EPA ID NYP004758652

J510
ESE
< 1/8
0.014 mi.
74 ft.

Relative:
Higher

FOUR SEASONS PHOTO INC
2 E 37TH ST
NEW YORK, NY 10016

RCRA NonGen / NLR | **1000351727**
FINDS | **NYD982796591**
ECHO
NY MANIFEST

Click here for full text details

RCRA NonGen / NLR
EPA Id NYD982796591

FINDS
Registry ID: 110004435415

ECHO
Registry ID 110004435415

NY MANIFEST
EPA ID NYD982796591

A511
NNE
< 1/8
0.014 mi.
75 ft.

Relative:
Higher

66-70 WEST 40TH ST
70 WEST 40TH ST
NEW YORK, NY 10018

NY AST | **U004081268**
N/A

Click here for full text details

NY AST
Facility Id 2-032506

J512
SE
< 1/8
0.014 mi.
76 ft.

Relative:
Higher

CON EDISION - V4143
1 E. 36TH ST. 1 E. 36TH ST.
NEW YORK, NY 10003

RCRA NonGen / NLR **1007207657**
NY MANIFEST **NYP004072534**

Click here for full text details

RCRA NonGen / NLR
EPA Id NYP004072534

NY MANIFEST
EPA ID NYP004072534

J513
SE
< 1/8
0.014 mi.
76 ft.

Relative:
Higher

VAULT #4143
1 EAST 36 STREET (AT 5 AVENUE)
MANHATTAN, NY

NY Spills **S108057685**
N/A

Click here for full text details

NY Spills
Spill Number/Closed Date 0603186 / 2006-11-15
Site ID 365855
Spill Date 2006-06-22

B514
NE
< 1/8
0.014 mi.
76 ft.

Relative:
Higher

CON EDISON - MANHOLE 7750
20 W 40 ST
MANHATTAN, NY 10027

NY MANIFEST **S120958126**
N/A

Click here for full text details

NY MANIFEST
EPA ID NYP004914899

B515
NE
< 1/8
0.014 mi.
76 ft.

Relative:
Higher

20 WEST 40 BRYANT PARK OWNER LLC - BRYANT PARK
20 W 40TH ST
NEW YORK, NY 10018

RCRA-LQG **1016974822**
NY MANIFEST **NYR000212829**

Click here for full text details

RCRA-LQG
EPA Id NYR000212829

NY MANIFEST
EPA ID NYR000212829

B516
NE
< 1/8
0.014 mi.
76 ft.

Relative:
Higher

20 WEST 40 BRYANT PARK OWNER LLC
20 W 40TH ST
NEW YORK, NY 10018

Click here for full text details

PA MANIFEST
Generator EPA Id NYR000212829

PA MANIFEST **S118068430**
N/A

K517
SSW
< 1/8
0.015 mi.
77 ft.

Relative:
Lower

VAULT 2288
46-60 W 35 ST
MANHATTAN, NY

Click here for full text details

NY Spills
Spill Number/Closed Date 0504573 / 2006-01-09
Site ID 349438
Spill Date 2005-07-17

NY Spills **S106969765**
N/A

B518
NE
< 1/8
0.015 mi.
77 ft.

Relative:
Higher

AMERICAN STANDARD BUILDING
40 WEST 40TH STREET
NEW YORK, NY 10018

Click here for full text details

NY UST **U001839680**
N/A

B519
NE
< 1/8
0.015 mi.
77 ft.

Relative:
Higher

CON ED - V 3609
40 W 40TH ST
NEW YORK, NY 10018

Click here for full text details

RCRA NonGen / NLR
EPA Id NYP004004131

NY MANIFEST
EPA ID NYP004004131

RCRA NonGen / NLR **1007206127**
NY MANIFEST **NYP004004131**

B520
NE
< 1/8
0.015 mi.
77 ft.

Relative:
Higher

CARDWELL UNIVERSAL
40 W 40TH ST
NEW YORK, NY 10018

Click here for full text details

RCRA NonGen / NLR
EPA Id NYD001344621

FINDS

RCRA NonGen / NLR **1000358688**
FINDS **NYD001344621**
ECHO

CARDWELL UNIVERSAL (Continued) **1000358688**

Registry ID: 110017249146
Registry ID: 110011573555
Registry ID: 110004333944

ECHO
Registry ID 110004333944

B521
NE
< 1/8
0.015 mi.
77 ft.

Relative:
Higher

AMERICAN STANDARD BUILDING **UST FINDER** **1028569581**
40 WEST 40TH STREET **N/A**
NEW YORK, NY 10018

Click here for full text details

B522
NE
< 1/8
0.015 mi.
77 ft.

Relative:
Higher

PECO INCORPORATED **NY MANIFEST** **S117562320**
40 W 40TH ST **N/A**
NEW YORK, NY 10018

Click here for full text details

NY MANIFEST
EPA ID NYD001344621

A523
North
< 1/8
0.015 mi.
78 ft.

Relative:
Higher

OFFICE BUILDING **NY Spills** **S111237664**
1045-1057 6TH AVE **N/A**
MANHATTAN, NY 10018

Click here for full text details

NY Spills
Spill Number/Closed Date 1106211 / 2011-11-17
Site ID 453889
Spill Date 2011-08-29

P524
SE
< 1/8
0.015 mi.
78 ft.

Relative:
Higher

CON EDISION - V3394 **RCRA NonGen / NLR** **1007208036**
2 E.36 ST. 2 E.36 ST. **NY MANIFEST** **NYP004080776**
NEW YORK, NY 10003

Click here for full text details

RCRA NonGen / NLR
EPA Id NYP004080776

NY MANIFEST
EPA ID NYP004080776

A525
North
< 1/8
0.015 mi.
79 ft.

Relative:
Higher

PERRY PROCESS CLEANERS & DYERS
1050 AVE OF THE AMERICAS
NEW YORK, NY 10018

EDR Hist Cleaner

1020061830
N/A

Click here for full text details

A526
NNE
< 1/8
0.015 mi.
79 ft.

Relative:
Higher

80 WEST 40TH ST
80 WEST 40TH ST
MANHATTAN, NY

NY Spills

U003030982
N/A

Click here for full text details

NY Spills
Spill Number/Closed Date 9414244 / 1995-01-27
Site ID 64220
Spill Date 1995-01-27

A527
NNE
< 1/8
0.015 mi.
79 ft.

Relative:
Higher

80 WEST 40TH ST ASSOCIATES, LLC.
80 WEST 40TH STREET
NEW YORK, NY 10018

NY AST

U004077322
N/A

Click here for full text details

NY AST
Facility Id 2-285749

A528
NNE
< 1/8
0.015 mi.
79 ft.

Relative:
Higher

CON EDISON SERVICE BOX: 7733
80 W 40TH ST OPPOSITE
NEW YORK, NY 10018

NY LTANKS
RCRA NonGen / NLR
FINDS
ECHO
NY MANIFEST

1016143781
NYP004265641

Click here for full text details

NY LTANKS
Spill Number/Closed Date 1902445 / 2021-08-06
Site ID 590367
Spill Date 2019-06-05

RCRA NonGen / NLR
EPA Id NYP004265641

FINDS
Registry ID: 110055468275

ECHO
Registry ID 110055468275

NY MANIFEST

CON EDISON SERVICE BOX: 7733 (Continued) **1016143781**

EPA ID NYP004265641

A529
NNE
< 1/8
0.015 mi.
79 ft.

Relative:
Higher

80 W. 40TH ST **NY LTANKS** **S102672750**
80 W. 40TH ST **N/A**
MANHATTAN, NY

Click here for full text details

NY LTANKS
Spill Number/Closed Date 9412778 / 1994-12-23
Site ID 149985
Spill Date 1994-12-23

A530
NNE
< 1/8
0.015 mi.
79 ft.

Relative:
Higher

CON EDISON SERVICE BOX: 7733 **NJ MANIFEST** **S117986016**
80 W 40TH ST OPPOSITE **N/A**
NEW YORK, NY 10018

Click here for full text details

NJ MANIFEST
EPA Id NYP004265641

K531
SSW
< 1/8
0.015 mi.
81 ft.

Relative:
Lower

APT BUILDING **NY Spills** **S109059964**
36 WEST 35TH ST **N/A**
MANHATTHAN, NY

Click here for full text details

NY Spills
Spill Number/Closed Date 0712466 / 2008-02-27
Site ID 394085
Spill Date 2008-02-26

L532
SSE
< 1/8
0.016 mi.
83 ft.

Relative:
Lower

366 FIFTH AVENUE **NY AST** **U003385065**
366 FIFTH AVENUE **N/A**
NEW YORK, NY 10001

Click here for full text details

NY AST
Facility Id 2-111996

L533
SSE
< 1/8
0.016 mi.
83 ft.

Relative:
Lower

MULTIPLE USE BLDG - COMMERICAL/APT
366 5TH AVE
MANHATTAN, NY

NY LTANKS **S117364509**
N/A

Click here for full text details

NY LTANKS
Spill Number/Closed Date 1406896 / 2014-12-31
Site ID 500388
Spill Date 2014-09-30

L534
SSE
< 1/8
0.016 mi.
83 ft.

Relative:
Lower

JOSEPH P DAY REALTY
366 FIFTH AVE
MANHATTAN, NY

NY Spills **S111457609**
N/A

Click here for full text details

NY Spills
Spill Number/Closed Date 1111912 / 2012-01-12
Site ID 459830
Spill Date 2012-01-11

N535
WSW
< 1/8
0.017 mi.
88 ft.

Relative:
Lower

218658; 66-74 W 35 ST
66-74 W 35 ST
MANHATTAN, NY

NY Spills **S110307450**
N/A

Click here for full text details

NY Spills
Spill Number/Closed Date 0914517 / 2009-10-05
Site ID 433835
Spill Date 2009-09-30

M536
East
< 1/8
0.017 mi.
89 ft.

Relative:
Higher

LIBRA MEDICAL PLLC
425 5TH AVE FLR 3
NEW YORK, NY 10016

E MANIFEST **1027839840**
N/A

Click here for full text details

M537
East
< 1/8
0.017 mi.
89 ft.

Relative:
Higher

425 5TH AVENUE CONDOMINIUMS
425 FIFTH AVENUE
NEW YORK, NY 10018

NY AST **A100358213**
N/A

Click here for full text details

NY AST
Facility Id 2-611660

M538
East
< 1/8
0.017 mi.
89 ft.

Relative:
Higher

INTEGRAMED
425 5TH AVE 3RD FLOOR
NEW YORK, NY 10016

Click here for full text details

E MANIFEST **1027835329**
N/A

J539
ESE
< 1/8
0.017 mi.
89 ft.

Relative:
Higher

411 FIFTH AVENUE ASSOCIATES
411 FIFTH AVENUE
NEW YORK, NY 10016

Click here for full text details

NY AST
Facility Id 2-605562

NY AST **U004078634**
N/A

P540
SE
< 1/8
0.018 mi.
95 ft.

Relative:
Higher

ONE HOUR FRAMING INC
381 5TH AVE
NEW YORK, NY 10016

Click here for full text details

EDR Hist Cleaner **1020054321**
N/A

D541
ENE
< 1/8
0.018 mi.
96 ft.

Relative:
Higher

HSBC NORTH AMERICA
452 5TH AVE
NEW YORK, NY 10018

Click here for full text details

RCRA-LQG
EPA Id NYR000102368

NY MANIFEST
EPA ID NYR000102368

NJ MANIFEST
EPA Id NYR000102368

RCRA-LQG **1004762976**
NY MANIFEST **NYR000102368**
NJ MANIFEST

D542
ENE
< 1/8
0.018 mi.
96 ft.

Relative:
Higher

HSBC BANK 452 FIFTH AVE.
452 5TH AVENUE
NEW YORK, NY 10018

Click here for full text details

NY AST
Facility Id 2-607999

NY AST **A100294427**
N/A

D543
ENE
< 1/8
0.018 mi.
96 ft.

Relative:
Higher

HSBC NORTH AMERICA
452 5TH AVENUE
NEW YORK, NY 10018

PA MANIFEST **S111771673**
N/A

Click here for full text details

PA MANIFEST
Generator EPA Id NYR000102368

O544
ENE
< 1/8
0.019 mi.
98 ft.

Relative:
Higher

CON EDISON SERVICE BOX: 58210
6 W 40TH ST
NEW YORK, NY 10018

NJ MANIFEST **S117986051**
N/A

Click here for full text details

NJ MANIFEST
EPA Id NYP004266029

O545
ENE
< 1/8
0.019 mi.
98 ft.

Relative:
Higher

CON EDISON MANHOLE: 59098
6 W 40TH ST
NEW YORK, NY 10018

NJ MANIFEST **S117986052**
N/A

Click here for full text details

NJ MANIFEST
EPA Id NYP004266045

O546
ENE
< 1/8
0.019 mi.
98 ft.

Relative:
Higher

CON EDISON MANHOLE: 59098
6 W 40TH ST
NEW YORK, NY 10018

RCRA NonGen / NLR **1016143819**
FINDS **NYP004266045**
ECHO
NY MANIFEST

Click here for full text details

RCRA NonGen / NLR
EPA Id NYP004266045

FINDS
Registry ID: 110055428586

ECHO
Registry ID 110055428586

NY MANIFEST
EPA ID NYP004266045

O547
ENE
< 1/8
0.019 mi.
98 ft.

Relative:
Higher

CON EDISON SERVICE BOX: 58210
6 W 40TH ST
NEW YORK, NY 10018

RCRA NonGen / NLR **1016143818**
NY MANIFEST **NYP004266029**

Click here for full text details

RCRA NonGen / NLR
EPA Id NYP004266029

NY MANIFEST
EPA ID NYP004266029

M548
East
< 1/8
0.019 mi.
99 ft.

Relative:
Higher

CON EDISON SERVICE BOX: 7513
3 E 39TH ST
NEW YORK, NY 10018

NJ MANIFEST **S117986033**
N/A

Click here for full text details

NJ MANIFEST
EPA Id NYP004265831

M549
East
< 1/8
0.019 mi.
99 ft.

Relative:
Higher

CON EDISON SERVICE BOX: 7512
3 E 39TH ST
NEW YORK, NY 10018

NJ MANIFEST **S117986045**
N/A

Click here for full text details

NJ MANIFEST
EPA Id NYP004265963

M550
East
< 1/8
0.019 mi.
99 ft.

Relative:
Higher

CON EDISON SERVICE BOX: 7512
3 E 39TH ST
NEW YORK, NY 10018

RCRA NonGen / NLR **1016143812**
NY MANIFEST **NYP004265963**

Click here for full text details

RCRA NonGen / NLR
EPA Id NYP004265963

NY MANIFEST
EPA ID NYP004265963

M551
East
< 1/8
0.019 mi.
99 ft.

Relative:
Higher

CON EDISON SERVICE BOX: 7513
3 E 39TH ST
NEW YORK, NY 10018

RCRA NonGen / NLR
FINDS
ECHO
NY MANIFEST

1016143799
NYP004265831

Click here for full text details

RCRA NonGen / NLR
EPA Id NYP004265831

FINDS
Registry ID: 110055428522

ECHO
Registry ID 110055428522

NY MANIFEST
EPA ID NYP004265831

B552
NNE
< 1/8
0.020 mi.
105 ft.

Relative:
Higher

CON EDISON SERVICE BOX: 7736
52 W 40TH ST OPPOSITE OF
NEW YORK, NY 10018

RCRA NonGen / NLR
FINDS
ECHO
NY MANIFEST

1016143776
NYP004265591

Click here for full text details

RCRA NonGen / NLR
EPA Id NYP004265591

FINDS
Registry ID: 110055468248

ECHO
Registry ID 110055468248

NY MANIFEST
EPA ID NYP004265591

B553
NNE
< 1/8
0.020 mi.
105 ft.

Relative:
Higher

CON EDISON SERVICE BOX: 7736
52 W 40TH ST OPPOSITE OF
NEW YORK, NY 10018

NJ MANIFEST

S117986011
N/A

Click here for full text details

NJ MANIFEST
EPA Id NYP004265591

Q554
SSE
< 1/8
0.023 mi.
120 ft.

Relative:
Lower

OXFORD UNIVERSITY PRESS
365 5TH AVENUE
MANHATTAN, NY

NY LTANKS

S102672770
N/A

Click here for full text details

NY LTANKS
Spill Number/Closed Date 9413330 / 1995-01-06
Site ID 105294
Spill Date 1995-01-06

Q555
SSE
< 1/8
0.023 mi.
120 ft.

Relative:
Lower

CUNY GRADUATE CENTER
365 5TH AVE - BASEMENT
NEW YORK, NY 10016

NY Spills
RCRA NonGen / NLR
ICIS
FINDS
ECHO
NY MANIFEST

1001119305
NYR000025924

Click here for full text details

NY Spills
Spill Number/Closed Date 1206930 / 2012-10-16
Site ID 469956
Spill Date 2012-10-15

RCRA NonGen / NLR
EPA Id NYR000025924

ICIS
FRS ID: 110004526139

FINDS
Registry ID: 110004526139

ECHO
Registry ID 110004526139

NY MANIFEST
EPA ID NYR000025924

Q556
SSE
< 1/8
0.023 mi.
120 ft.

Relative:
Lower

B ALTMAN REALTY CORP
365 FIFTH AVE
NEW YORK, NY 10016

NY AST
RCRA NonGen / NLR
NY MANIFEST

1000694287
NYD987005923

Click here for full text details

NY AST
Facility Id 2-613164

RCRA NonGen / NLR
EPA Id NYD987005923

B ALTMAN REALTY CORP (Continued) **1000694287**

NY MANIFEST
EPA ID NYD987005923

Q557
SSE
< 1/8
0.023 mi.
120 ft.

Relative:
Lower

NEW YORK RESOURCE CENTER **NY AST** **U004078407**
365 FIFTH AVENUE **N/A**
NEW YORK, NY 10016

Click here for full text details

NY AST
Facility Id 2-601285

A558
North
< 1/8
0.024 mi.
126 ft.

Relative:
Higher

PERRY PROCESS CLEANERS **RCRA NonGen / NLR** **1000372496**
1050 6TH AVE **FINDS** **NYD001529205**
NEW YORK, NY 10018 **ECHO**
NY MANIFEST

Click here for full text details

RCRA NonGen / NLR
EPA Id NYD001529205

FINDS
Registry ID: 110004335283

ECHO
Registry ID 110004335283

NY MANIFEST
EPA ID NYD001529205

P559
SSE
< 1/8
0.024 mi.
129 ft.

Relative:
Higher

RAINIER BUILDING **NY AST** **U004048083**
373 5TH AVENUE **N/A**
NEW YORK, NY 10016

Click here for full text details

NY AST
Facility Id 2-602745

M560
East
< 1/8
0.025 mi.
130 ft.

Relative:
Higher

THE NEW YORK PUBLIC LIBRARY — **E MANIFEST** — **1027873018**
445 5TH AVENUE — **N/A**
NEW YORK, NY 10016

Click here for full text details

M561
East
< 1/8
0.025 mi.
130 ft.

Relative:
Higher

FIFTH AVENUE TOWER CONDOMINIUM — **NY AST** — **U003388265**
445 5TH AVE — **N/A**
NEW YORK, NY 10016

Click here for full text details

NY AST
Facility Id 2-268682

M562
East
< 1/8
0.025 mi.
130 ft.

Relative:
Higher

NEW YORK PUBLIC LIBRARY, THE — **E MANIFEST** — **1027974439**
445 FIFTH AVENUE, FACILITY OPERATIONS — **N/A**
NEW YORK, NY 10016

Click here for full text details

M563
East
< 1/8
0.025 mi.
130 ft.

Relative:
Higher

CLASSIC CLEANERS MONSEY CORP — **EDR Hist Cleaner** — **1019956211**
445 5TH AVE — **N/A**
NEW YORK, NY 10016

Click here for full text details

R564
South
< 1/8
0.026 mi.
136 ft.

Relative:
Lower

17-19 WEST 34TH STREET — **NY AST** — **U003397138**
17-19 WEST 34TH STREET — **N/A**
NEW YORK, NY 10001

Click here for full text details

NY AST
Facility Id 2-603399

L565
SSE
< 1/8
0.026 mi.
136 ft.

Relative:
Lower

MICHELLE F
362 FIFTH AVENUE
NEW YORK, NY 10001

NY MOSF **S108413221**
N/A

Click here for full text details

NY MOSF
Facility Id 0-0573
Tank Status Unregulated/Closed

L566
SSE
< 1/8
0.026 mi.
136 ft.

Relative:
Lower

CON EDISON - VAULT 4917
362 5TH AVE
NEW YORK, NY 10001

NY MANIFEST **S120957811**
N/A

Click here for full text details

NY MANIFEST
EPA ID NYP004874620

Q567
SSE
< 1/8
0.026 mi.
139 ft.

Relative:
Lower

B ALTMAN & CO
361 FIFTH AVENUE
NEW YORK, NY 10016

NY AST **U004046059**
N/A

Click here for full text details

NY AST
Facility Id 2-265888

M568
East
< 1/8
0.026 mi.
139 ft.

Relative:
Higher

YAMATO TRANSPORT USA INC
437 5TH AVE FL 6
NEW YORK, NY 10016

EDR Hist Auto **1021222640**
N/A

Click here for full text details

M569
East
< 1/8
0.026 mi.
139 ft.

Relative:
Higher

437 5TH AVENUE
437 5TH AVENUE
MANHATTAN, NY

NY Spills **S104501109**
N/A

Click here for full text details

NY Spills
Spill Number/Closed Date 9512732 / 1996-01-16
Site ID 98692
Spill Date 1996-01-12

M570
East
< 1/8
0.026 mi.
139 ft.

Relative:
Higher

437 5TH AVENUE
437 FIFTH AVENUE
NEW YORK, NY 10018

NY AST | **S103517563**
N/A

Click here for full text details

NY AST
Facility Id 2-111937

M571
East
< 1/8
0.027 mi.
140 ft.

Relative:
Higher

ASHKENAZY UN STN HOLDINGS LLC
433 5TH AVE FL 2
NEW YORK, NY 10016

EDR Hist Auto | **1020925930**
N/A

Click here for full text details

O572
ENE
< 1/8
0.027 mi.
142 ft.

Relative:
Higher

CON EDISON SERVICE BOX: 7755
4 W 40TH ST
NEW YORK, NY 10018

RCRA NonGen / NLR
FINDS
ECHO
NY MANIFEST | **1016143842**
NYP004266284

Click here for full text details

RCRA NonGen / NLR
EPA Id NYP004266284

FINDS
Registry ID: 110055453628

ECHO
Registry ID 110055453628

NY MANIFEST
EPA ID NYP004266284

O573
ENE
< 1/8
0.027 mi.
142 ft.

Relative:
Higher

CON EDISON SERVICE BOX: 7755
4 W 40TH ST
NEW YORK, NY 10018

NJ MANIFEST | **S117986072**
N/A

Click here for full text details

NJ MANIFEST
EPA Id NYP004266284

S574
NNW
< 1/8
0.029 mi.
152 ft.

Relative: Lower

CON EDISON SERVICE BOX: 7219
104 W 39TH ST
NEW YORK, NY 10018

RCRA NonGen / NLR **1016966609**
NY MANIFEST **NYP004394573**

Click here for full text details

RCRA NonGen / NLR
EPA Id NYP004394573

NY MANIFEST
EPA ID NYP004394573

O575
ENE
< 1/8
0.030 mi.
156 ft.

Relative: Higher

NEW YORK PUBLIC LIBRARY THE
11 W 40TH ST - ROOM 102
NEW YORK, NY 10018

NY MANIFEST **S118091519**
N/A

Click here for full text details

NY MANIFEST
EPA ID NYR000152306

O576
ENE
< 1/8
0.030 mi.
156 ft.

Relative: Higher

NEW YORK PUBLIC LIBRARY THE
W 40TH ST - ROOM 102
NEW YORK, NY 10018

RCRA-SQG **1010566583**
E MANIFEST **NYR000152306**

Click here for full text details

RCRA-SQG
EPA Id NYR000152306

M577
ENE
< 1/8
0.031 mi.
163 ft.

Relative: Higher

CON EDISON SERVICE BOX: 33783
448 5TH AVE
NEW YORK, NY 10018

NJ MANIFEST **S117986070**
N/A

Click here for full text details

NJ MANIFEST
EPA Id NYP004266268

M578
ENE
< 1/8
0.031 mi.
163 ft.

Relative: Higher

CON EDISON SERVICE BOX: 33783
448 5TH AVE
NEW YORK, NY 10018

RCRA NonGen / NLR **1016143840**
FINDS **NYP004266268**
ECHO
NY MANIFEST

Click here for full text details

RCRA NonGen / NLR
EPA Id NYP004266268

FINDS

CON EDISON SERVICE BOX: 33783 (Continued) **1016143840**

Registry ID: 110055453619

ECHO
Registry ID 110055453619

NY MANIFEST
EPA ID NYP004266268

S579 **7 BRYANT PARK** **NY AST** **A100407924**
North **1045 AVENUE OF THE AMERICAS** **N/A**
< 1/8 **NEW YORK, NY 10018**
0.031 mi.
163 ft.

Click here for full text details

Relative: Higher

NY AST
Facility Id 2-612380

E580 **38 & 6 ASSOCIATES** **UST FINDER** **1028567372**
NW **102 WEST 38 STREET** **N/A**
< 1/8 **NEW YORK, NY 10018**
0.032 mi.
167 ft.

Click here for full text details

Relative: Lower

E581 **38 & 6 ASSOCIATES** **NY UST** **U004275615**
NW **102 WEST 38 STREET** **N/A**
< 1/8 **NEW YORK, NY 10018**
0.032 mi.
167 ft.

Click here for full text details

Relative: Lower

E582 **SPILL NUMBER 0010773** **NY Spills** **S104879802**
NW **102 WEST 38TH ST** **N/A**
< 1/8 **MANHATTAN, NY**
0.032 mi.
167 ft.

Click here for full text details

Relative: Lower

NY Spills
Spill Number/Closed Date 0010773 / 2001-01-09
Site ID 88158
Spill Date 2000-12-28

N583
West
< 1/8
0.034 mi.
177 ft.

Relative:
Lower

HELMSLEY SPEAR
1350 BROADWAY
NEW YORK, NY 10018

RCRA NonGen / NLR
FINDS
ECHO
NY MANIFEST
E MANIFEST

1000553029
NYD986954386

Click here for full text details

RCRA NonGen / NLR
EPA Id NYD986954386

FINDS
Registry ID: 110004467728

ECHO
Registry ID 110004467728

NY MANIFEST
EPA ID NYD986954386

J584
SE
< 1/8
0.034 mi.
180 ft.

Relative:
Higher

389 ASSOCIATES
389 FIFTH AVENUE
NEW YORK, NY 10016

NY AST

A100360358
N/A

Click here for full text details

NY AST
Facility Id 2-192295

Q585
SSE
< 1/8
0.036 mi.
189 ft.

Relative:
Lower

CVS
358 5TH AVENUE
NEW YORK, NY 10016

RCRA-VSQG
E MANIFEST

1025887677
NYR000242537

Click here for full text details

RCRA-VSQG
EPA Id NYR000242537

Q586
SSE
< 1/8
0.036 mi.
189 ft.

Relative:
Lower

CVS PHARMACY #11237
358 5TH AVE
NEW YORK, NY 10016

NY MANIFEST

S130582397
N/A

Click here for full text details

NY MANIFEST
EPA ID NYR000242537

Q587
SSE
< 1/8
0.036 mi.
189 ft.

Relative:
Lower

358-362 FIFTH AVE | **NY AST** | **U003383328**
358-362 FIFTH AVENUE | **N/A**
NEW YORK, NY 10001

Click here for full text details

NY AST
Facility Id 2-042846

N588
SW
< 1/8
0.036 mi.
190 ft.

Relative:
Lower

PIZZERIA | **NY Spills** | **S102238603**
4560 WEST 34TH ST | **N/A**
MANHATTAN, NY

Click here for full text details

NY Spills
Spill Number/Closed Date 9512155 / 2003-02-11
Site ID 289057
Spill Date 1995-12-28

T589
North
< 1/8
0.036 mi.
190 ft.

Relative:
Higher

AGREKO | **NY LTANKS** | **S107489245**
40TH ST/6TH AVE | **N/A**
MANHATTAN, NY

Click here for full text details

NY LTANKS
Spill Number/Closed Date 0510202 / 2005-11-29
Site ID 356131
Spill Date 2005-11-28

T590
North
< 1/8
0.036 mi.
190 ft.

Relative:
Higher

MANHOLE #7709 | **NY Spills** | **S105236121**
W 40TH ST BET BROADWAY&6 | **N/A**
MANHATTAN, NY

Click here for full text details

NY Spills
Spill Number/Closed Date 0108312 / 2004-03-18
Site ID 208597
Spill Date 2001-11-15

T591
North
< 1/8
0.036 mi.
190 ft.

Relative:
Higher

NYCDEP - SHAFT 17 | **RCRA-VSQG** | **1004762004**
6TH AVE & 40TH ST | **NYR000092577**
NEW YORK, NY 10018

Click here for full text details

RCRA-VSQG
EPA Id NYR000092577

T592
North
< 1/8
0.036 mi.
190 ft.

Relative:
Higher

MANHOLE #07737
W.40TH ST & 6TH AVE
MANHATTAN, NY

NY Spills **S107522310**
N/A

Click here for full text details

NY Spills
Spill Number/Closed Date 0512279 / 2006-03-31
Site ID 358484
Spill Date 2006-01-22

R593
SSW
< 1/8
0.036 mi.
192 ft.

Relative:
Lower

21-23 W 34TH ST
21-23 W 34TH ST
NEW YORK, NY 10001

UST FINDER **1028600565**
N/A

Click here for full text details

R594
SSW
< 1/8
0.036 mi.
192 ft.

Relative:
Lower

21-23 W 34TH ST
21-23 W 34TH ST
NEW YORK, NY 10001

NY UST **U000406737**
N/A

Click here for full text details

T595
North
< 1/8
0.036 mi.
192 ft.

Relative:
Higher

CON EDISON VAULT: 4478
101 W 40TH ST & 6TH AVE
NEW YORK, NY 10018

RCRA NonGen / NLR **1016971461**
FINDS **NYP004452025**
ECHO
NY MANIFEST

Click here for full text details

RCRA NonGen / NLR
EPA Id NYP004452025

FINDS
Registry ID: 110064109520

ECHO
Registry ID 110064109520

NY MANIFEST
EPA ID NYP004452025

N596
WSW
< 1/8
0.037 mi.
194 ft.

Relative:
Lower

CON EDISON
66 W 35TH ST & 6TH AVE VAULT4340
NEW YORK, NY 10001

NJ MANIFEST | **S120677626**
N/A

Click here for full text details

NJ MANIFEST
EPA Id NYP004848927

N597
WSW
< 1/8
0.037 mi.
194 ft.

Relative:
Lower

MARBRIDGE BLDG
1328 BROADWAY
MANHATTAN, NY 10001

NJ MANIFEST | **S117987276**
N/A

Click here for full text details

NJ MANIFEST
EPA Id NYR000088435

N598
WSW
< 1/8
0.037 mi.
194 ft.

Relative:
Lower

CON EDISON
66 W 35TH ST & 6TH AVE
NEW YORK, NY 10001

NJ MANIFEST | **S120677627**
N/A

Click here for full text details

NJ MANIFEST
EPA Id NYP004848992

N599
WSW
< 1/8
0.037 mi.
194 ft.

Relative:
Lower

CON EDISON
66 W 35TH ST & 6TH AVE VAULT4340
NEW YORK, NY 10001

RCRA NonGen / NLR | **1019908706**
NYP004848927

Click here for full text details

RCRA NonGen / NLR
EPA Id NYP004848927

N600
WSW
< 1/8
0.037 mi.
194 ft.

Relative:
Lower

HERALD SQUARE OWNER, LLC
1328 BROADWAY
NEW YORK, NY 10001

NY AST | **U000404391**
N/A

Click here for full text details

NY AST
Facility Id 2-334812

N601
WSW
< 1/8
0.037 mi.
194 ft.

Relative:
Lower

CON EDISON
66 W 35TH ST & 6TH AVE VAULT2570
NEW YORK, NY 10001

NJ MANIFEST | **S120677625**
N/A

Click here for full text details

NJ MANIFEST
EPA Id NYP004848919

N602
WSW
< 1/8
0.037 mi.
194 ft.

Relative:
Lower

ULTA BEAUTY
1328 BROADWAY
NEW YORK, NY 10001

E MANIFEST | **1027876089**
N/A

Click here for full text details

N603
WSW
< 1/8
0.037 mi.
194 ft.

Relative:
Lower

CON EDISON
66 W 35TH ST & 6TH AVE
NEW YORK, NY 10001

RCRA NonGen / NLR | **1019908707**
NYP004848992

Click here for full text details

RCRA NonGen / NLR
EPA Id NYP004848992

N604
WSW
< 1/8
0.037 mi.
194 ft.

Relative:
Lower

CON EDISON SERVICE BOX: 29326
1328 E BROADWAY
NEW YORK, NY 10001

RCRA NonGen / NLR | **1016964610**
NY MANIFEST | **NYP004375267**

Click here for full text details

RCRA NonGen / NLR
EPA Id NYP004375267

NY MANIFEST
EPA ID NYP004375267

N605
WSW
< 1/8
0.037 mi.
194 ft.

Relative:
Lower

VICTORIAS SECRET
1328 BROADWAY
NEW YORK, NY 10001

RCRA-SQG | **1004761593**
US AIRS | **NYR000088435**
FINDS
NY MANIFEST

Click here for full text details

RCRA-SQG
EPA Id NYR000088435

US AIRS
EPA plant ID: 110001605843

VICTORIAS SECRET (Continued) **1004761593**

FINDS
Registry ID: 110001605843

NY MANIFEST
EPA ID NYR000088435

N606
WSW
< 1/8
0.037 mi.
194 ft.

Relative:
Lower

CON EDISON **RCRA NonGen / NLR** **1019908705**
66 W 35TH ST & 6TH AVE VAULT2570 **NYP004848919**
NEW YORK, NY 10001

Click here for full text details

RCRA NonGen / NLR
EPA Id NYP004848919

N607
WSW
< 1/8
0.038 mi.
203 ft.

Relative:
Lower

35TH ST /BROADWAY **NY Spills** **S103569140**
35TH ST /BROADWAY **N/A**
MANHATTAN, NY

Click here for full text details

NY Spills
Spill Number/Closed Date 9515090 / 2003-02-12
Site ID 331360
Spill Date 1996-02-23

E608
NW
< 1/8
0.039 mi.
204 ft.

Relative:
Lower

CON EDISON SERVICE BOX: 7219 **RCRA NonGen / NLR** **1016965743**
104-02 W 38TH ST & BROADWAY E OF **NY MANIFEST** **NYP004386082**
NEW YORK, NY 10018

Click here for full text details

RCRA NonGen / NLR
EPA Id NYP004386082

NY MANIFEST
EPA ID NYP004386082

P609
SE
< 1/8
0.039 mi.
205 ft.

Relative:
Higher

CON EDISON **NJ MANIFEST** **S120672611**
1 E 35TH ST **N/A**
NEW YORK, NY 10016

Click here for full text details

NJ MANIFEST
EPA Id NYP004792172

P610
SE
< 1/8
0.039 mi.
205 ft.

Relative:
Higher

CON EDISON
1 E 35TH ST
NEW YORK, NY 10016

RCRA NonGen / NLR
FINDS
ECHO

1019903971
NYP004792172

Click here for full text details

RCRA NonGen / NLR
EPA Id NYP004792172

FINDS
Registry ID: 110069685399

ECHO
Registry ID 110069685399

P611
SE
< 1/8
0.039 mi.
205 ft.

Relative:
Higher

CON EDISON
1 E 35TH ST
NEW YORK, NY 10016

NY MANIFEST

S121967322
N/A

Click here for full text details

NY MANIFEST
EPA ID NYP004792172

N612
WSW
< 1/8
0.039 mi.
207 ft.

Relative:
Lower

CONSOLIDATED EDISON
35TH & BROADWAY
NEW YORK, NY

NY MANIFEST

S109825497
N/A

Click here for full text details

NY MANIFEST
EPA ID NYP004172997

N613
WSW
< 1/8
0.039 mi.
207 ft.

Relative:
Lower

CON EDISON
35 ST & BROADWAY
NEW YORK, NY 10001

NY MANIFEST

S117314181
N/A

Click here for full text details

NY MANIFEST
EPA ID NYP004612222

N614
WSW
< 1/8
0.039 mi.
207 ft.

Relative:
Lower

CON EDISON
W 35TH ST & BROADWAY
NEW YORK, NY 10018

NJ MANIFEST | **S120673913**
N/A

Click here for full text details

NJ MANIFEST
EPA Id NYP004807087

N615
WSW
< 1/8
0.039 mi.
207 ft.

Relative:
Lower

CON EDISON
W 35TH ST & BROADWAY
NEW YORK, NY 10018

NY MANIFEST | **S119076501**
N/A

Click here for full text details

NY MANIFEST
EPA ID NYP004807087

N616
WSW
< 1/8
0.039 mi.
207 ft.

Relative:
Lower

CON EDISON
W 35TH ST & BROADWAY
NEW YORK, NY 10018

RCRA NonGen / NLR | **1019905209**
NYP004807087

Click here for full text details

RCRA NonGen / NLR
EPA Id NYP004807087

N617
WSW
< 1/8
0.039 mi.
207 ft.

Relative:
Lower

VERIZON
35TH ST & BROADWAY
NEW YORK, NY 10016

RCRA NonGen / NLR | **1014395308**
NYP000966150

Click here for full text details

RCRA NonGen / NLR
EPA Id NYP000966150

S618
NNW
< 1/8
0.039 mi.
207 ft.

Relative:
Lower

109 WEST 38TH L.L.C.
109 WEST 38TH STREET
NEW YORK, NY 10018

NY AST | **U004077392**
N/A

Click here for full text details

NY AST
Facility Id 2-245313

U619
SW
< 1/8
0.040 mi.
210 ft.

Relative:
Lower

CON EDISON
43 W 34TH ST
NEW YORK, NY 10001

RCRA NonGen / NLR
FINDS
ECHO

1019903930
NYP004791653

Click here for full text details

RCRA NonGen / NLR
EPA Id NYP004791653

FINDS
Registry ID: 110069682267

ECHO
Registry ID 110069682267

U620
SW
< 1/8
0.040 mi.
210 ft.

Relative:
Lower

CON EDISON
43 W 34TH ST
NEW YORK, NY 10001

NJ MANIFEST

S120672563
N/A

Click here for full text details

NJ MANIFEST
EPA Id NYP004791653

U621
SW
< 1/8
0.040 mi.
210 ft.

Relative:
Lower

CON EDISON
43 W 34TH ST
NEW YORK, NY 10001

NY MANIFEST

S119075753
N/A

Click here for full text details

NY MANIFEST
EPA ID NYP004791653

R622
SSW
< 1/8
0.040 mi.
212 ft.

Relative:
Lower

UNIQLO
31 W 34TH ST
NEW YORK, NY 10001

RCRA NonGen / NLR
NY MANIFEST

1015747242
NYR000197137

Click here for full text details

RCRA NonGen / NLR
EPA Id NYR000197137

NY MANIFEST
EPA ID NYR000197137

R623
SSW
< 1/8
0.040 mi.
212 ft.

Relative:
Lower

CON EDISON SERVICE BOX: 6373
31 W 34TH ST E OF 6TH AVE FRONT OF
NEW YORK, NY 10001

RCRA NonGen / NLR **1016143597**
NY MANIFEST **NYP004263786**

Click here for full text details

RCRA NonGen / NLR
EPA Id NYP004263786

NY MANIFEST
EPA ID NYP004263786

R624
SSW
< 1/8
0.040 mi.
212 ft.

Relative:
Lower

CON EDISON SERVICE BOX: 6373
31 W 34TH ST E OF 6TH AVE FRONT
NEW YORK, NY 10001

NJ MANIFEST **S117985845**
N/A

Click here for full text details

NJ MANIFEST
EPA Id NYP004263786

R625
SSW
< 1/8
0.040 mi.
212 ft.

Relative:
Lower

UNIQLO
31 W 34TH ST
NEW YORK, NY 10001

NJ MANIFEST **S117987465**
N/A

Click here for full text details

NJ MANIFEST
EPA Id NYR000197137

R626
South
< 1/8
0.041 mi.
215 ft.

Relative:
Lower

HAMPTON INDUSTRIES INC
15 WEST 34TH ST
NEW YORK, NY 10001

NY AST **U001831762**
N/A

Click here for full text details

NY AST
Facility Id 2-065005

R627
South
< 1/8
0.041 mi.
216 ft.

Relative:
Lower

11 WEST 34TH STREET LLC
11 WEST 34TH STREET
NEW YORK, NY 10001

NY AST **A100353069**
N/A

Click here for full text details

NY AST
Facility Id 2-611382

M628
ENE
< 1/8
0.041 mi.
218 ft.

Relative:
Higher

RESIDENCE EMIS 217655
454 5TH AVE
NEW YORK, NY

NY Spills **S109827903**
N/A

Click here for full text details

NY Spills
Spill Number/Closed Date 0904672 / 2009-08-25
Site ID 416876
Spill Date 2009-07-22

R629
South
< 1/8
0.041 mi.
218 ft.

Relative:
Lower

AMAZON.COM SERVICES. INC. (JFK2)
7 WEST 34TH STREET
NEW YORK, NY 10001

E MANIFEST **1027792382**
N/A

Click here for full text details

R630
South
< 1/8
0.041 mi.
218 ft.

Relative:
Lower

7 WEST 34TH STREET BASEMENT
7 W 34TH ST
NEW YORK, NY 10001

RCRA NonGen / NLR **1000555769**
FINDS **NYD986983138**
ECHO
NY MANIFEST
E MANIFEST

Click here for full text details

RCRA NonGen / NLR
EPA Id NYD986983138

FINDS
Registry ID: 110004480954
Registry ID: 110071517450

ECHO
Registry ID 110004480954
Registry ID 110071517450

NY MANIFEST
EPA ID NYD986983138

R631
South
< 1/8
0.041 mi.
218 ft.

Relative:
Lower

AMAZON.COM SERVICES LLC
7 WEST 34TH STREET
NEW YORK, NY 10001

E MANIFEST **1027792136**
N/A

Click here for full text details

R632
South
< 1/8
0.041 mi.
218 ft.

Relative:
Lower

AMAZON.COM SERVICES LLC - JFK2
7 W 34TH ST
NEW YORK, NY 10001

Click here for full text details

RCRA-SQG
EPA Id NYR000264424

Database(s): RCRA-SQG
EDR ID Number: 1028907745
EPA ID Number: NYR000264424

R633
South
< 1/8
0.041 mi.
218 ft.

Relative:
Lower

AMAZON BOOKS, JJF1
7 WEST 34TH STREET, 6TH FLOOR
NEW YORK, NY 10001

Click here for full text details

Database(s): E MANIFEST
EDR ID Number: 1027791978
EPA ID Number: N/A

R634
South
< 1/8
0.041 mi.
218 ft.

Relative:
Lower

AMAZON.COM SERVICES, INC. (JFK14)
7 WEST 34TH STREET, 6TH FLOOR
NEW YORK, NY 10001

Click here for full text details

Database(s): E MANIFEST
EDR ID Number: 1027792321
EPA ID Number: N/A

Q635
South
< 1/8
0.042 mi.
221 ft.

Relative:
Lower

1 WEST 34TH ST
1 WEST 34TH ST
NEW YORK, NY 10001

Click here for full text details

NY AST
Facility Id 2-042803

Database(s): NY AST
EDR ID Number: U003383325
EPA ID Number: N/A

Q636
South
< 1/8
0.042 mi.
221 ft.

Relative:
Lower

CON EDISON MANHOLE: 6403
1 W 34TH ST
NEW YORK, NY 10001

Click here for full text details

RCRA NonGen / NLR
EPA Id NYP004441812

NY MANIFEST
EPA ID NYP004441812

Database(s): RCRA NonGen / NLR, NY MANIFEST
EDR ID Number: 1016970471
EPA ID Number: NYP004441812

S637
NNW
< 1/8
0.042 mi.
223 ft.

Relative:
Lower

108 WEST 39TH ST
108 WEST 39TH ST
MANHATTAN, NY

NY Spills **S102149162**
N/A

Click here for full text details

NY Spills
Spill Number/Closed Date 9412241 / 2004-02-03
Site ID 59455
Spill Date 1994-12-13

U638
SW
< 1/8
0.043 mi.
227 ft.

Relative:
Lower

SMK LAUNDROMAT INC
45 W 34TH ST RM 701
NEW YORK, NY 10001

EDR Hist Cleaner **1018947873**
N/A

Click here for full text details

U639
SW
< 1/8
0.043 mi.
227 ft.

Relative:
Lower

CON EDISON SERVICE BOX: 6375
45 W 34TH ST E OF 6TH AVE FRONT OF
NEW YORK, NY 10001

NJ MANIFEST **S117985846**
N/A

Click here for full text details

NJ MANIFEST
EPA Id NYP004263794

U640
SW
< 1/8
0.043 mi.
227 ft.

Relative:
Lower

CON EDISON SERVICE BOX: 6375
45 W 34TH ST E OF 6TH AVE FRONT OF
NEW YORK, NY 10001

RCRA NonGen / NLR **1016143598**
NY MANIFEST **NYP004263794**

Click here for full text details

RCRA NonGen / NLR
EPA Id NYP004263794

NY MANIFEST
EPA ID NYP004263794

U641
SW
< 1/8
0.043 mi.
227 ft.

Relative:
Lower

CON EDISON
47 W 34TH ST
NEW YORK, NY 10001

NJ MANIFEST **S120672566**
N/A

Click here for full text details

NJ MANIFEST
EPA Id NYP004791687

U642
SW
< 1/8
0.043 mi.
227 ft.

Relative:
Lower

CON EDISON
47 W 34TH ST
NEW YORK, NY 10001

NY MANIFEST | **S118256715**
N/A

Click here for full text details

NY MANIFEST
EPA ID NYP004791687

U643
SW
< 1/8
0.043 mi.
227 ft.

Relative:
Lower

RICHMOND HILL CLEANERS INC
47 W 34TH ST
NEW YORK, NY 10001

EDR Hist Cleaner | **1020074469**
N/A

Click here for full text details

U644
SW
< 1/8
0.043 mi.
227 ft.

Relative:
Lower

CON EDISON
47 W 34TH ST
NEW YORK, NY 10001

RCRA NonGen / NLR | **1019325067**
NYP004791687

Click here for full text details

RCRA NonGen / NLR
EPA Id NYP004791687

U645
SSW
< 1/8
0.043 mi.
228 ft.

Relative:
Lower

CON EDISON SERVICE BOX: 6377
39 W 34TH ST
NEW YORK, NY 10001

NJ MANIFEST | **S117985834**
N/A

Click here for full text details

NJ MANIFEST
EPA Id NYP004263612

U646
SSW
< 1/8
0.043 mi.
228 ft.

Relative:
Lower

CON EDISON SERVICE BOX: 6377
39 W 34TH ST
NEW YORK, NY 10001

RCRA NonGen / NLR | **1016143581**
FINDS | **NYP004263612**
ECHO
NY MANIFEST

Click here for full text details

RCRA NonGen / NLR
EPA Id NYP004263612

FINDS
Registry ID: 110055462994

ECHO
Registry ID 110055462994

CON EDISON SERVICE BOX: 6377 (Continued) **1016143581**

NY MANIFEST
EPA ID NYP004263612

U647
SSW
< 1/8
0.043 mi.
228 ft.

Relative:
Lower

SPILL NUMBER 9909364 **NY Spills** **S104649883**
39 W. 34TH ST **N/A**
MANHATTAN, NY

Click here for full text details

NY Spills
Spill Number/Closed Date 9909364 / 2003-02-12
Site ID 324033
Spill Date 1999-11-02

R648
SSW
< 1/8
0.044 mi.
230 ft.

Relative:
Lower

CON EDISON **RCRA NonGen / NLR** **1012185353**
27 W 34TH ST **NY MANIFEST** **NYP004161576**
NEW YORK, NY 10003

Click here for full text details

RCRA NonGen / NLR
EPA Id NYP004161576

NY MANIFEST
EPA ID NYP004161576

R649
SSW
< 1/8
0.044 mi.
230 ft.

Relative:
Lower

CON EDISON **NY MANIFEST** **S112210201**
27 W 34TH ST **N/A**
NEW YORK, NY 10001

Click here for full text details

NY MANIFEST
EPA ID NYP004263661

R650
SSW
< 1/8
0.044 mi.
230 ft.

Relative:
Lower

CON EDISON SERVICE BOX: 6380 **NJ MANIFEST** **S117985836**
27 W 34TH ST **N/A**
NEW YORK, NY 10001

Click here for full text details

NJ MANIFEST
EPA Id NYP004263638

R651
SSW
< 1/8
0.044 mi.
230 ft.

Relative:
Lower

CON EDISON SERVICE BOX: 6380
27 W 34TH ST
NEW YORK, NY 10001

RCRA NonGen / NLR
NY MANIFEST

1016143583
NYP004263638

Click here for full text details

RCRA NonGen / NLR
EPA Id NYP004263638

NY MANIFEST
EPA ID NYP004263638

M652
East
< 1/8
0.045 mi.
237 ft.

Relative:
Higher

6 E 39 ST
6 EAST 39TH STREET
NEW YORK, NY 10018

NY AST

U003387125
N/A

Click here for full text details

NY AST
Facility Id 2-192376

M653
East
< 1/8
0.045 mi.
237 ft.

Relative:
Higher

COMMERCIAL OCCUPANCY
6 EAST 39TH ST
NEW YORK, NY

NY Spills

S125868457
N/A

Click here for full text details

NY Spills
Spill Number/Closed Date 1909965 / 2020-01-28
Site ID 600586
Spill Date 2020-01-22

E654
NW
< 1/8
0.045 mi.
240 ft.

Relative:
Lower

CON ED - V 0721
106 W 38 ST
NEW YORK, NY 10018

RCRA NonGen / NLR
NY MANIFEST

1007206133
NYP004004222

Click here for full text details

RCRA NonGen / NLR
EPA Id NYP004004222

NY MANIFEST
EPA ID NYP004004222

V655
ESE
< 1/8
0.046 mi.
242 ft.

Relative:
Higher

CON EDISON
7 E 37TH ST
NEW YORK, NY 10018

Database(s): **NY MANIFEST**
EDR ID Number: **S112210393**
EPA ID Number: **N/A**

Click here for full text details

NY MANIFEST
EPA ID NYP004265666

T656
North
< 1/8
0.046 mi.
243 ft.

Relative:
Higher

CON EDISON - VAULT 4391
101 W 40TH ST
NEW YORK, NY 10018

Database(s): **NJ MANIFEST**
EDR ID Number: **S120677726**
EPA ID Number: **N/A**

Click here for full text details

NJ MANIFEST
EPA Id NYP004856140

T657
North
< 1/8
0.046 mi.
243 ft.

Relative:
Higher

CON EDISON
101 W 40 ST
NEW YORK, NY 10018

Database(s): **NY MANIFEST**
EDR ID Number: **S128017235**
EPA ID Number: **N/A**

Click here for full text details

NY MANIFEST
EPA ID NYP004396669

T658
North
< 1/8
0.046 mi.
243 ft.

Relative:
Higher

CON EDISON - VAULT 4478
101 W 40 ST
NEW YORK, NY 10018

Database(s): **RCRA-LQG**
EDR ID Number: **1016966825**
EPA ID Number: **NYP004396669**

Click here for full text details

RCRA-LQG
EPA Id NYP004396669

T659
North
< 1/8
0.046 mi.
243 ft.

Relative:
Higher

CON EDISON
101 W 40TH ST
NEW YORK, NY 10018

Database(s): **NY MANIFEST**
EDR ID Number: **S128017301**
EPA ID Number: **N/A**

Click here for full text details

NY MANIFEST
EPA ID NYP004856140

T660
North
< 1/8
0.046 mi.
243 ft.

Relative:
Higher

CON EDISON - VAULT 864
101 W 40TH ST
NEW YORK, NY 10018

RCRA-LQG **1019325767**
NYP004856132

Click here for full text details

RCRA-LQG
EPA Id NYP004856132

T661
North
< 1/8
0.046 mi.
243 ft.

Relative:
Higher

CON ED
101 W 40TH ST
NEW YORK, NY 10018

NY MANIFEST **S118463728**
N/A

Click here for full text details

NY MANIFEST
EPA ID NYP004856132

T662
North
< 1/8
0.046 mi.
243 ft.

Relative:
Higher

CON EDISON - VAULT 864
101 W 40TH ST
NEW YORK, NY 10018

NJ MANIFEST **S120677725**
N/A

Click here for full text details

NJ MANIFEST
EPA Id NYP004856132

T663
North
< 1/8
0.046 mi.
243 ft.

Relative:
Higher

CON EDISON - VAULT 4391
101 W 40TH ST
NEW YORK, NY 10018

RCRA-LQG **1019325768**
NYP004856140

Click here for full text details

RCRA-LQG
EPA Id NYP004856140

W664
West
< 1/8
0.046 mi.
245 ft.

Relative:
Lower

CON EDISON VAULT: V3577
101 W 36TH ST
NEW YORK, NY 10018

NY MANIFEST **S130581390**
N/A

Click here for full text details

NY MANIFEST
EPA ID NYP005240312

W665
West
< 1/8
0.046 mi.
245 ft.

Relative:
Lower

CON EDISON SERVICE BOX: 25268
101 W 36TH ST
NEW YORK, NY 10018

RCRA NonGen / NLR
E MANIFEST

1025504545
NYP005240312

Click here for full text details

RCRA NonGen / NLR
EPA Id NYP005240312

O666
ENE
< 1/8
0.047 mi.
247 ft.

Relative:
Higher

CON EDISON - SERVICE BOX 33795
460 5 AVE AND W 41 ST
NEW YORK, NY 10018

RCRA-LQG
NJ MANIFEST

1014395878
NYP004176277

Click here for full text details

RCRA-LQG
EPA Id NYP004176277

NJ MANIFEST
EPA Id NYP004176277

O667
ENE
< 1/8
0.047 mi.
247 ft.

Relative:
Higher

CONSOLIDATED EDISON
460 5 AVE AND W 41 ST
NEW YORK, NY 10018

NY MANIFEST

S109825551
N/A

Click here for full text details

NY MANIFEST
EPA ID NYP004176277

S668
North
< 1/8
0.048 mi.
253 ft.

Relative:
Higher

104 WEST 40TH ST./MANHATT
104 WEST 40TH ST.
NEW YORK CITY, NY

NY Spills

S102142261
N/A

Click here for full text details

NY Spills
Spill Number/Closed Date 8705807 / 2005-08-24
Site ID 312006
Spill Date 1987-10-08

S669
North
< 1/8
0.048 mi.
253 ft.

Relative:
Higher

104 WEST 40TH FEE ASSOC LLC
104 W 40TH ST
NEW YORK, NY 10018

RCRA NonGen / NLR
FINDS
ECHO
NY MANIFEST

1004761893
NYR000091462

Click here for full text details

RCRA NonGen / NLR
EPA Id NYR000091462

FINDS

104 WEST 40TH FEE ASSOC LLC (Continued) **1004761893**

Registry ID: 110004565685

ECHO
Registry ID 110004565685

NY MANIFEST
EPA ID NYR000091462

S670
North
< 1/8
0.048 mi.
254 ft.

Relative:
Higher

CON EDISON **RCRA NonGen / NLR** **1014398317**
104 W 40TH ST & 6TH AVE **NY MANIFEST** **NYP004206696**
NEW YORK, NY 10018 **NJ MANIFEST**

Click here for full text details

RCRA NonGen / NLR
EPA Id NYP004206696

NY MANIFEST
EPA ID NYP004206696

NJ MANIFEST
EPA Id NYP004206696

O671
ENE
< 1/8
0.049 mi.
259 ft.

Relative:
Higher

CON EDISON MANHOLE 33786 **RCRA NonGen / NLR** **1015746650**
W 40TH ST & 5TH AVE SW COR **NY MANIFEST** **NYP004246437**
NEW YORK, NY 10018

Click here for full text details

RCRA NonGen / NLR
EPA Id NYP004246437

NY MANIFEST
EPA ID NYP004246437

O672
ENE
< 1/8
0.049 mi.
259 ft.

Relative:
Higher

CON EDISON MANHOLE: 59190 **RCRA NonGen / NLR** **1016143800**
W 40TH ST & 5TH AVE SW COR **NY MANIFEST** **NYP004265849**
NEW YORK, NY 10018

Click here for full text details

RCRA NonGen / NLR
EPA Id NYP004265849

NY MANIFEST
EPA ID NYP004265849

O673
ENE
< 1/8
0.049 mi.
259 ft.

Relative:
Higher

CON EDISON
1 40TH ST FRONT OF
NEW YORK, NY 10017

RCRA NonGen / NLR
FINDS
ECHO

1019908390
NYP004845315

Click here for full text details

RCRA NonGen / NLR
EPA Id NYP004845315

FINDS
Registry ID: 110069672152

ECHO
Registry ID 110069672152

S674
NNW
< 1/8
0.049 mi.
259 ft.

Relative:
Lower

CON EDISON
120 W 39TH ST
NEW YORK, NY 10018

NJ MANIFEST

S120678626
N/A

Click here for full text details

NJ MANIFEST
EPA Id NYP004885303

S675
NNW
< 1/8
0.049 mi.
259 ft.

Relative:
Lower

CONSOLIDATED EDISON
120 W 39TH ST
NEW YORK, NY

NY MANIFEST

1009241567
N/A

Click here for full text details

NY MANIFEST
EPA ID NYP004100582

S676
NNW
< 1/8
0.049 mi.
259 ft.

Relative:
Lower

CON EDISON - VAULT V4320
120 W 39TH ST
NEW YORK, NY 10018

NY MANIFEST

S121968060
N/A

Click here for full text details

NY MANIFEST
EPA ID NYP005079031

S677
NNW
< 1/8
0.049 mi.
259 ft.

Relative:
Lower

CON EDISON
120 W 39TH ST
NEW YORK, NY 10018

RCRA NonGen / NLR
FINDS
ECHO

1019909479
NYP004885303

Click here for full text details

RCRA NonGen / NLR
EPA Id NYP004885303

FINDS
Registry ID: 110069665464

ECHO
Registry ID 110069665464

S678
NNW
< 1/8
0.049 mi.
259 ft.

Relative:
Lower

CON EDISON - VAULT V4320
120 W 39TH ST
NEW YORK, NY 10018

RCRA-LQG

1024891142
NYP005079031

Click here for full text details

RCRA-LQG
EPA Id NYP005079031

O679
ENE
< 1/8
0.049 mi.
260 ft.

Relative:
Higher

CON EDISON - MANHOLE M56487
1 W 40TH ST
NEW YORK, NY 10018

NY MANIFEST

S121967676
N/A

Click here for full text details

NY MANIFEST
EPA ID NYP005034343

O680
ENE
< 1/8
0.049 mi.
260 ft.

Relative:
Higher

CON EDISON - MANHOLE M56487
1 W 40TH ST
NEW YORK, NY 10018

RCRA-LQG

1024890767
NYP005034343

Click here for full text details

RCRA-LQG
EPA Id NYP005034343

O681
ENE
< 1/8
0.049 mi.
261 ft.

Relative:
Higher

217677; W 40 ST AND 5 AVE
W 40 ST AND 5 AVE
MANHATTAN, NY

NY Spills **S110307272**
N/A

Click here for full text details

NY Spills
Spill Number/Closed Date 0914333 / 2010-07-08
Site ID 434033
Spill Date 2009-07-23

O682
ENE
< 1/8
0.049 mi.
261 ft.

Relative:
Higher

SPILL NUMBER 0005665
WEST 40TH ST & 5TH AV
MANHATTAN, NY

NY Spills **S104788292**
N/A

Click here for full text details

NY Spills
Spill Number/Closed Date 0005665 / 2004-06-03
Site ID 102073
Spill Date 2000-08-11

O683
ENE
< 1/8
0.049 mi.
261 ft.

Relative:
Higher

MANHOLE 33786
40TH & 5TH AVE
MANHATTAN, NY

NY Spills **S109582787**
N/A

Click here for full text details

NY Spills
Spill Number/Closed Date 0901716 / 2012-05-03
Site ID 413726
Spill Date 2009-05-12

O684
ENE
< 1/8
0.049 mi.
261 ft.

Relative:
Higher

MANHOLE 33793
WEST 40 5TH AVE
MANHATTAN, NY

NY Spills **S106003057**
N/A

Click here for full text details

NY Spills
Spill Number/Closed Date 0201019 / 2002-10-16
Site ID 330123
Spill Date 2002-04-26

O685
ENE
< 1/8
0.049 mi.
261 ft.

Relative:
Higher

NYCDEP - 40TH STREET PUMPING STATION
40TH ST & 5TH AVE
NEW YORK, NY 10018

RCRA-SQG
NY MANIFEST
NJ MANIFEST

1004761701
NYR000089532

Click here for full text details

RCRA-SQG
EPA Id NYR000089532

NY MANIFEST
EPA ID NYR000089532

NJ MANIFEST
EPA Id NYR000089532

O686
ENE
< 1/8
0.049 mi.
261 ft.

Relative:
Higher

40TH ST PUMPING STATION
40TH ST & 5TH AV
MANHATTAN, NY

NY Spills

S104788569
N/A

Click here for full text details

NY Spills
Spill Number/Closed Date 0005981 / 2003-02-14
Site ID 62696
Spill Date 2000-08-18

S687
NNW
< 1/8
0.050 mi.
262 ft.

Relative:
Lower

CON EDISON
111 W 38TH ST
NEW YORK, NY 10018

NY MANIFEST

S117319840
N/A

Click here for full text details

NY MANIFEST
EPA ID NYP004681912

S688
NNW
< 1/8
0.050 mi.
262 ft.

Relative:
Lower

CON EDISON - VAULT V3901
111 W 38 ST
MANHATTAN, NY 10018

NY MANIFEST

S120958234
N/A

Click here for full text details

NY MANIFEST
EPA ID NYP004923932

S689
NNW
< 1/8
0.050 mi.
262 ft.

Relative:
Lower

FIVE GALLONS OIL FOUND IN VS# 2569
111 WEST 38 STREET
MANHATTAN, NY

Click here for full text details

NY Spills
Spill Number/Closed Date 0709363 / 2008-08-05
Site ID 390432
Spill Date 2007-11-29

NY Spills

S108957155
N/A

S690
NNW
< 1/8
0.050 mi.
262 ft.

Relative:
Lower

CON EDISON
FO 111 W 38TH ST
NEW YORK, NY 10018

Click here for full text details

NY MANIFEST
EPA ID NYP004697298

NY MANIFEST

S117537194
N/A

N691
WSW
< 1/8
0.050 mi.
266 ft.

Relative:
Lower

CON EDISON
1331 BROADWAY
NEW YORK, NY 10018

Click here for full text details

RCRA NonGen / NLR
EPA Id NYP004815284

RCRA NonGen / NLR

1019905935
NYP004815284

P692
SE
< 1/8
0.051 mi.
271 ft.

Relative:
Higher

APT BUILDING
7 EAST 35TH ST
MANHATTAN, NY

Click here for full text details

NY Spills
Spill Number/Closed Date 9611663 / 1996-12-24
Site ID 323744
Spill Date 1996-12-24

NY Spills

S104502630
N/A

P693
SE
< 1/8
0.051 mi.
271 ft.

Relative:
Higher

CON EDISON
7 E 35TH ST
NEW YORK, NY 10016

Click here for full text details

RCRA NonGen / NLR
EPA Id NYP004191565

NY MANIFEST

RCRA NonGen / NLR
NY MANIFEST

1014396840
NYP004191565

CON EDISON (Continued) **1014396840**

EPA ID NYP004191565

P694 **THE ANTOINETTE** **NY AST** **U000394585**
SE **7 EAST 35TH STREET** **N/A**
< 1/8 **NEW YORK, NY 10016**
0.051 mi.
271 ft.

Relative: Higher

Click here for full text details

NY AST
Facility Id 2-083895

S695 **VAULT #3148** **NY Spills** **S107409114**
NNW **124 WEST 39 STREET** **N/A**
< 1/8 **MANHATTAN, NY**
0.051 mi.
271 ft.

Relative: Lower

Click here for full text details

NY Spills
Spill Number/Closed Date 0507509 / Not Reported
Site ID 352940
Spill Date 2005-09-22

O696 **CONSOLIDATED EDISON** **NY MANIFEST** **1009241363**
ENE **W 40 ST & 5TH AVE MH33793** **N/A**
< 1/8 **NEW YORK, NY 10003**
0.052 mi.
274 ft.

Relative: Higher

Click here for full text details

NY MANIFEST
EPA ID NYP004097937

O697 **CONSOLIDATED EDISON** **NY MANIFEST** **1009241678**
ENE **E 40 ST & 5 AVE MH33796** **N/A**
< 1/8 **NEW YORK, NY 10027**
0.052 mi.
274 ft.

Relative: Higher

Click here for full text details

NY MANIFEST
EPA ID NYP004101804

N698 **VAULT #155** **NY Spills** **S106005233**
SW **WEST 34TH ST BET 5 & 6 AV** **N/A**
< 1/8 **MANHATTAN, NY**
0.052 mi.
276 ft.

Relative: Lower

Click here for full text details

NY Spills
Spill Number/Closed Date 0203559 / 2004-01-14

VAULT #155 (Continued) **S106005233**

Site ID 66096
Spill Date 2002-07-03

N699
SW
< 1/8
0.052 mi.
276 ft.

Relative:
Lower

VAULT 0610 **NY Spills** **S105056635**
34TH ST/6TH AVE **N/A**
MANHATTAN, NY

Click here for full text details

NY Spills
Spill Number/Closed Date 0100622 / 2003-06-27
Site ID 279922
Spill Date 2001-04-17

N700
SW
< 1/8
0.052 mi.
277 ft.

Relative:
Lower

NYC TRANSIT **NY Spills** **S109828181**
6TH AVE WEST 34TH ST SUB STATION **N/A**
MANHATTAN, NY

Click here for full text details

NY Spills
Spill Number/Closed Date 0905014 / 2009-07-31
Site ID 417256
Spill Date 2009-07-22

X701
East
< 1/8
0.053 mi.
278 ft.

Relative:
Higher

10 E 39TH STREET **NY AST** **U003392072**
10 EAST 39TH STREET **N/A**
NEW YORK, NY 10018

Click here for full text details

NY AST
Facility Id 2-149403

R702
SSW
< 1/8
0.054 mi.
286 ft.

Relative:
Lower

INTO SEWER **NY Spills** **S107407512**
34TH ST - BET 5TH & 6TH **N/A**
MANHATTAN, NY

Click here for full text details

NY Spills
Spill Number/Closed Date 0106033 / 2003-07-31
Site ID 220819
Spill Date 2001-09-06

W703
West
< 1/8
0.055 mi.
291 ft.

Relative:
Lower

CON EDISON SERVICE BOX: 6593
95 W 35TH E OF 7TH AVE FRONT OF
NEW YORK, NY 10001

NJ MANIFEST | **S117985865**
N/A

Click here for full text details

NJ MANIFEST
EPA Id NYP004263984

W704
West
< 1/8
0.055 mi.
291 ft.

Relative:
Lower

CON EDISON SERVICE BOX: 6593
95 W 35TH E OF 7TH AVE FRONT OF
NEW YORK, NY 10001

RCRA NonGen / NLR | **1016143617**
NY MANIFEST | **NYP004263984**

Click here for full text details

RCRA NonGen / NLR
EPA Id NYP004263984

NY MANIFEST
EPA ID NYP004263984

Q705
SSE
< 1/8
0.055 mi.
292 ft.

Relative:
Lower

CON EDISON - VAULT 8684
5TH AVE & W 34TH ST
MANHATTAN, NY 10018

NY MANIFEST | **S120957865**
N/A

Click here for full text details

NY MANIFEST
EPA ID NYP004889121

Q706
SSE
< 1/8
0.055 mi.
292 ft.

Relative:
Lower

VERIZON NEW YORK INC
34 ST & 5 AVE
NEW YORK, NY 10016

NY MANIFEST | **S109065099**
N/A

Click here for full text details

NY MANIFEST
EPA ID NYP000952069

Q707
SSE
< 1/8
0.055 mi.
292 ft.

Relative:
Lower

CON EDISON
E 34 ST & 5TH AVE MH33735
NEW YORK, NY 10016

RCRA NonGen / NLR | **1019325014**
FINDS | **NYP004787016**
ECHO

Click here for full text details

RCRA NonGen / NLR
EPA Id NYP004787016

FINDS

CON EDISON (Continued) **1019325014**

Registry ID: 110069385953

ECHO

Registry ID 110069385953

Q708 **MANHOLE #33745** **NY Spills** **S108297429**
SSE **EAST 34TH ST & 5TH AVE** **N/A**
< 1/8 **MANHATTAN, NY**
0.055 mi.
292 ft.

Relative: Lower

Click here for full text details

NY Spills

Spill Number/Closed Date 0611339 / 2007-02-16
Site ID 375964
Spill Date 2007-01-10

Q709 **CON EDISON - EMPIRE STATE** **RCRA NonGen / NLR** **1000111673**
SSE **34TH ST & 5TH AVE** **NY MANIFEST** **NYD981567001**
< 1/8 **NEW YORK, NY 10118**
0.055 mi.
292 ft.

Relative: Lower

Click here for full text details

RCRA NonGen / NLR

EPA Id NYD981567001

NY MANIFEST

EPA ID NYD981567001

Q710 **VAULT 8684** **NY Spills** **S108636016**
SSE **5 AVENUE & W.34 STREET** **N/A**
< 1/8 **MANHATTAN, NY**
0.055 mi.
292 ft.

Relative: Lower

Click here for full text details

NY Spills

Spill Number/Closed Date 0700380 / 2007-08-20
Site ID 379712
Spill Date 2007-04-12

Q711 **CON EDISON SERVICE BOX: 33741** **RCRA NonGen / NLR** **1016143584**
SSE **W 34TH ST & 5TH AVE NW COR** **NY MANIFEST** **NYP004263646**
< 1/8 **NEW YORK, NY 10001**
0.056 mi.
295 ft.

Relative: Lower

Click here for full text details

RCRA NonGen / NLR

EPA Id NYP004263646

NY MANIFEST

CON EDISON SERVICE BOX: 33741 (Continued) **1016143584**

EPA ID NYP004263646

S712 **VAULT 1631** **NY Spills** **S103936429**
NNW **132 WEST 39TH STREET** **N/A**
< 1/8 **NEW YORK, NY**
0.056 mi.
295 ft.

Relative:
Lower

Click here for full text details

NY Spills
Spill Number/Closed Date 9900745 / 2004-01-29
Site ID 125781
Spill Date 1999-04-20

S713 **CONSOLIDATED EDISON INC - V1631** **RCRA NonGen / NLR** **1007207026**
NNW **132 W 39TH ST** **NY MANIFEST** **NYP004036141**
< 1/8 **NEW YORK, NY 10018**
0.056 mi.
295 ft.

Relative:
Lower

Click here for full text details

RCRA NonGen / NLR
EPA Id NYP004036141

NY MANIFEST
EPA ID NYP004036141

W714 **CON EDISON** **NY MANIFEST** **S117314431**
West **BROADWAY & 36TH ST** **N/A**
< 1/8 **NEW YORK, NY 11101**
0.056 mi.
296 ft.

Relative:
Lower

Click here for full text details

NY MANIFEST
EPA ID NYP004614871

Q715 **ON 34TH STREET** **NY Spills** **S109206383**
SSE **200 FT EAST OF 5TH AVE** **N/A**
< 1/8 **MANHATTEN, NY**
0.056 mi.
296 ft.

Relative:
Lower

Click here for full text details

NY Spills
Spill Number/Closed Date 0804516 / 2008-08-12
Site ID 401439
Spill Date 2008-07-21

R716
SSW
< 1/8
0.056 mi.
297 ft.

Relative:
Lower

CON EDISON VAULT: 3541
20 W 34TH ST V 3541
NEW YORK, NY 10001

RCRA NonGen / NLR **1016967411**
NY MANIFEST **NYP004410262**

Click here for full text details

RCRA NonGen / NLR
EPA Id NYP004410262

NY MANIFEST
EPA ID NYP004410262

R717
SSW
< 1/8
0.056 mi.
297 ft.

Relative:
Lower

CON EDISON VAULT: 1339
20 W 34TH ST V 1339
NEW YORK, NY 10001

RCRA NonGen / NLR **1016967409**
NY MANIFEST **NYP004410247**

Click here for full text details

RCRA NonGen / NLR
EPA Id NYP004410247

NY MANIFEST
EPA ID NYP004410247

R718
SSW
< 1/8
0.056 mi.
297 ft.

Relative:
Lower

CON EDISON VAULT: 1462
20 W 34TH ST V 1462
NEW YORK, NY 10001

RCRA NonGen / NLR **1016967410**
NY MANIFEST **NYP004410254**

Click here for full text details

RCRA NonGen / NLR
EPA Id NYP004410254

NY MANIFEST
EPA ID NYP004410254

R719
SSW
< 1/8
0.056 mi.
297 ft.

Relative:
Lower

CON EDISON - VAULT 3541
20 W 34 ST
NEW YORK, NY 10001

NY MANIFEST **S120959236**
N/A

Click here for full text details

NY MANIFEST
EPA ID NYP005005715

R720
SSW
< 1/8
0.056 mi.
297 ft.

Relative: Lower

CON EDISON VAULT: 155
20 W 34TH ST V 155
NEW YORK, NY 10001

RCRA NonGen / NLR | **1016967408**
NY MANIFEST | **NYP004410239**

Click here for full text details

RCRA NonGen / NLR
EPA Id NYP004410239

NY MANIFEST
EPA ID NYP004410239

V721
ESE
< 1/8
0.056 mi.
298 ft.

Relative: Higher

9 EAST 37TH STREET
9 EAST 37TH ST
NEW YORK, NY 10016

UST FINDER | **1028571204**
N/A

Click here for full text details

V722
ESE
< 1/8
0.056 mi.
298 ft.

Relative: Higher

9 EAST 37TH ASSOCIATES, LLC
9 EAST 37TH ST
NEW YORK, NY 10016

NY UST | **U004272270**
N/A

Click here for full text details

V723
ESE
< 1/8
0.056 mi.
298 ft.

Relative: Higher

SAVIN CORP
9 E 37TH ST
NEW YORK, NY 10016

RCRA NonGen / NLR | **1000255128**
FINDS | **NYD981481880**
ECHO
NY MANIFEST

Click here for full text details

RCRA NonGen / NLR
EPA Id NYD981481880

FINDS
Registry ID: 110004403734

ECHO
Registry ID 110004403734

NY MANIFEST
EPA ID NYD981481880

Y724
WSW
< 1/8
0.057 mi.
302 ft.

Relative: Lower

MTA NYCT 34TH ST STATION
34TH ST & BROADWAY
NEW YORK, NY 10018

RCRA-SQG
NY MANIFEST
NJ MANIFEST
E MANIFEST

1001489138
NYR000071696

Click here for full text details

RCRA-SQG
EPA Id NYR000071696

NY MANIFEST
EPA ID NYR000071696

NJ MANIFEST
EPA Id NYR000071696

Y725
WSW
< 1/8
0.057 mi.
302 ft.

Relative: Lower

MANHOLE #57766
WEST 34TH ST & BROADWAY
MANHATTAN, NY

NY Spills

S103575684
N/A

Click here for full text details

NY Spills
Spill Number/Closed Date 9811843 / 2003-11-04
Site ID 199466
Spill Date 1998-12-20

V726
ESE
< 1/8
0.057 mi.
302 ft.

Relative: Higher

CON EDISON VAULT: 3119
2 E 38TH ST
NEW YORK, NY 10016

RCRA NonGen / NLR
NY MANIFEST

1016968197
NYP004418067

Click here for full text details

RCRA NonGen / NLR
EPA Id NYP004418067

NY MANIFEST
EPA ID NYP004418067

V727
ESE
< 1/8
0.057 mi.
302 ft.

Relative: Higher

VAULT 3119
2 E 38TH ST
MANHATTAN, NY

NY Spills

S113915310
N/A

Click here for full text details

NY Spills
Spill Number/Closed Date 1305458 / 2014-04-29
Site ID 486025
Spill Date 2013-08-20

V728
ESE
< 1/8
0.057 mi.
302 ft.

Relative:
Higher

VS3314 | **NY Spills** | **S104647819**
2 EAST 38TH ST | **N/A**
NEW YORK CITY, NY

Click here for full text details

NY Spills
Spill Number/Closed Date 9807027 / 2004-10-20
Site ID 235137
Spill Date 1998-09-09

V729
ESE
< 1/8
0.058 mi.
304 ft.

Relative:
Higher

VAULT 3119 | **NY Spills** | **S104505785**
6 EAST 38TH ST | **N/A**
MANHATTAN, NY

Click here for full text details

NY Spills
Spill Number/Closed Date 9807821 / 2003-11-05
Site ID 127598
Spill Date 1998-09-26

P730
SE
< 1/8
0.058 mi.
305 ft.

Relative:
Higher

11 EAST 36TH STREET | **NY AST** | **U004061696**
11 EAST 36TH STREET (10 E 37TH ST) | **N/A**
NEW YORK, NY 10016

Click here for full text details

NY AST
Facility Id 2-111163

P731
SE
< 1/8
0.058 mi.
305 ft.

Relative:
Higher

11 EAST 36TH STREET | **NY LTANKS** | **S102673193**
11 EAST 36TH STREET | **N/A**
MANHATTAN, NY

Click here for full text details

NY LTANKS
Spill Number/Closed Date 9512890 / 1996-01-17
Site ID 212592
Spill Date 1996-01-17

V732
ESE
< 1/8
0.058 mi.
305 ft.

Relative:
Higher

LOUIS TAMIS & SONS | **NY MANIFEST** | **1009225830**
10 E 38TH STREET - 6TH FLOOR | **N/A**
NEW YORK, NY 10016

Click here for full text details

NY MANIFEST
EPA ID NYD000474692

V733
ESE
< 1/8
0.058 mi.
305 ft.

Relative:
Higher

LOUIS TAMIS & SONS INC
10 E 38TH ST - 6TH FLOOR
NEW YORK, NY 10016

RCRA NonGen / NLR
FINDS
ECHO

1000912152
NY0000474692

Click here for full text details

RCRA NonGen / NLR
EPA Id NY0000474692

FINDS
Registry ID: 110004317819

ECHO
Registry ID 110004317819

V734
ESE
< 1/8
0.058 mi.
305 ft.

Relative:
Higher

LOUIS TAMIS AND SONS INC
10 E 38TH ST - 6TH FLOOR
NEW YORK, NY 10016

NY MANIFEST

S119070731
N/A

Click here for full text details

NY MANIFEST
EPA ID NY0000474692

T735
North
< 1/8
0.058 mi.
306 ft.

Relative:
Higher

CON EDISON SERVICE BOX: 7726
108 W 40TH ST
NEW YORK, NY 10018

RCRA NonGen / NLR
FINDS
ECHO
NY MANIFEST

1016143070
NYP004258000

Click here for full text details

RCRA NonGen / NLR
EPA Id NYP004258000

FINDS
Registry ID: 110055466008

ECHO
Registry ID 110055466008

NY MANIFEST
EPA ID NYP004258000
EPA ID NYP004933014

T736
North
< 1/8
0.058 mi.
306 ft.

Relative:
Higher

CON EDISON SERVICE BOX: 7726
108 W 40TH ST
NEW YORK, NY 10018

NJ MANIFEST | **S117985396**
N/A

Click here for full text details

NJ MANIFEST
EPA Id NYP004258000

Y737
WSW
< 1/8
0.058 mi.
307 ft.

Relative:
Lower

CON EDISON SERVICE BOX: 6361
103 W 34TH ST E OF 7TH AVE FRONT
NEW YORK, NY 10001

NJ MANIFEST | **S117985874**
N/A

Click here for full text details

NJ MANIFEST
EPA Id NYP004264073

Y738
WSW
< 1/8
0.058 mi.
307 ft.

Relative:
Lower

CON EDISON SERVICE BOX: 6361
103 W 34TH ST E OF 7TH AVE FRONT OF
NEW YORK, NY 10001

RCRA NonGen / NLR | **1016143626**
NY MANIFEST | **NYP004264073**

Click here for full text details

RCRA NonGen / NLR
EPA Id NYP004264073

NY MANIFEST
EPA ID NYP004264073

T739
North
< 1/8
0.059 mi.
310 ft.

Relative:
Higher

TRIZECHAHN OFFICE PROPERTIES
1065 AVE OF THE AMERICAS
NEW YORK, NY 10018

RCRA NonGen / NLR | **1004762391**
FINDS | **NYR000096461**
ECHO

Click here for full text details

RCRA NonGen / NLR
EPA Id NYR000096461

FINDS
Registry ID: 110007905909

ECHO
Registry ID 110007905909

Q740
SSE
< 1/8
0.059 mi.
310 ft.

Relative:
Lower

CON EDISON VAULT: 3541
2 W 34TH ST VAULT 3541
NEW YORK, NY 10001

RCRA NonGen / NLR **1016969812**
NY MANIFEST **NYP004435012**

Click here for full text details

RCRA NonGen / NLR
EPA Id NYP004435012

NY MANIFEST
EPA ID NYP004435012

Q741
SSE
< 1/8
0.059 mi.
310 ft.

Relative:
Lower

VAULT 645
2 WEST 34TH STREET
MANHATTAN, NY

NY Spills **S106125499**
N/A

Click here for full text details

NY Spills
Spill Number/Closed Date 0311912 / 2004-07-15
Site ID 110902
Spill Date 2004-01-23

Q742
SSE
< 1/8
0.059 mi.
310 ft.

Relative:
Lower

CON EDISON VAULT: 1339
2 W 34TH ST VAULT 1339
NEW YORK, NY 10001

RCRA NonGen / NLR **1016969813**
NY MANIFEST **NYP004435020**

Click here for full text details

RCRA NonGen / NLR
EPA Id NYP004435020

NY MANIFEST
EPA ID NYP004435020

Q743
SSE
< 1/8
0.059 mi.
312 ft.

Relative:
Lower

CON EDISON SERVICE BOX: 6410
2 E 34TH ST
NEW YORK, NY 10016

RCRA NonGen / NLR **1016143560**
FINDS **NYP004263406**
ECHO

Click here for full text details

RCRA NonGen / NLR
EPA Id NYP004263406

FINDS
Registry ID: 110055462912

ECHO
Registry ID 110055462912

Q744
SSE
< 1/8
0.059 mi.
312 ft.

Relative:
Lower

CON EDISON SERVICE BOX: 6410
2 E 34TH ST
NEW YORK, NY 10016

Click here for full text details

NJ MANIFEST
EPA Id NYP004263406

NJ MANIFEST **S117985815**
N/A

Q745
SSE
< 1/8
0.059 mi.
312 ft.

Relative:
Lower

CON EDISON
2 E 34TH ST
NEW YORK, NY 10016

Click here for full text details

NY MANIFEST
EPA ID NYP004856413
EPA ID NYP004263406

NY MANIFEST **S107784990**
N/A

Z746
NW
< 1/8
0.059 mi.
313 ft.

Relative:
Lower

IN FRONT OF
110 WEST 38TH ST
MANHATTAN, NY

Click here for full text details

NY Spills
Spill Number/Closed Date 0010778 / 2000-12-29
Site ID 318696
Spill Date 2000-12-28

NY Spills **S104881313**
N/A

Y747
WSW
< 1/8
0.060 mi.
319 ft.

Relative:
Lower

CON EDISION - V0610
105 W. 34TH ST. 105 W. 34TH ST
NEW YORK, NY 10003

Click here for full text details

RCRA NonGen / NLR
EPA Id NYP004079935

NY MANIFEST
EPA ID NYP004079935

RCRA NonGen / NLR **1007207992**
NY MANIFEST **NYP004079935**

Y748
WSW
< 1/8
0.060 mi.
319 ft.

Relative:
Lower

CON EDISON VAULT: 722
105 W 34TH ST
NEW YORK, NY 10001

Click here for full text details

RCRA NonGen / NLR
EPA Id NYP004363487

RCRA NonGen / NLR **1016963335**
NY MANIFEST **NYP004363487**

CON EDISON VAULT: 722 (Continued) **1016963335**

NY MANIFEST
EPA ID NYP004363487

Y749
WSW
< 1/8
0.060 mi.
319 ft.

Relative:
Lower

CON EDISON VAULT: 1000
105 W 34TH ST
NEW YORK, NY 10001

RCRA NonGen / NLR **1016963334**
NYP004363479

Click here for full text details

RCRA NonGen / NLR
EPA Id NYP004363479

Y750
WSW
< 1/8
0.060 mi.
319 ft.

Relative:
Lower

CON EDISON VAULT: 830
105 W 34TH ST
NEW YORK, NY 10001

RCRA NonGen / NLR **1016963336**
NY MANIFEST **NYP004363495**

Click here for full text details

RCRA NonGen / NLR
EPA Id NYP004363495

NY MANIFEST
EPA ID NYP004363495

Y751
WSW
< 1/8
0.060 mi.
319 ft.

Relative:
Lower

CON EDISON VAULT: 610
105 W 34TH ST
NEW YORK, NY 10001

RCRA NonGen / NLR **1016963339**
NY MANIFEST **NYP004363529**

Click here for full text details

RCRA NonGen / NLR
EPA Id NYP004363529

NY MANIFEST
EPA ID NYP004363529

Y752
WSW
< 1/8
0.061 mi.
320 ft.

Relative:
Lower

CONSOLIDATED EDISON
1293 BROADWAY & W 33 ST MH291
NEW YORK, NY 11027

NY MANIFEST **1009241411**
N/A

Click here for full text details

NY MANIFEST
EPA ID NYP004098497

S753
NNW
< 1/8
0.061 mi.
320 ft.

Relative:
Lower

CON EDISON MANHOLE: 7461
119 W 39TH ST
NEW YORK, NY 10018

RCRA NonGen / NLR **1016964534**
NY MANIFEST **NYP004374500**

Click here for full text details

RCRA NonGen / NLR
EPA Id NYP004374500

NY MANIFEST
EPA ID NYP004374500

Z754
NW
< 1/8
0.061 mi.
321 ft.

Relative:
Lower

CON ED - V5998
101 W 37 ST
NEW YORK, NY 10018

RCRA NonGen / NLR **1007206143**
NY MANIFEST **NYP004004446**

Click here for full text details

RCRA NonGen / NLR
EPA Id NYP004004446

NY MANIFEST
EPA ID NYP004004446

Q755
SSE
< 1/8
0.061 mi.
321 ft.

Relative:
Lower

4 EAST 34TH STREET
4 EAST 34TH STREET
NEW YORK, NY 10016

NY LTANKS **U001838522**
NY UST **N/A**
NY MANIFEST

Click here for full text details

NY LTANKS
Spill Number/Closed Date 9414259 / 1995-02-06
Site ID 89411
Spill Date 1995-01-27

NY MANIFEST
EPA ID NYP004856421

Q756
SSE
< 1/8
0.061 mi.
321 ft.

Relative:
Lower

4 EAST 34TH STREET
4 EAST 34TH STREET
NEW YORK, NY 10016

UST FINDER **1028567993**
N/A

Click here for full text details

W757
West
< 1/8
0.061 mi.
321 ft.

Relative:
Lower

ESRT 1333 BROADWAY, LLC
1333 BROADWAY
NEW YORK, NY 10018

Click here for full text details

NY AST
Facility Id 2-054747

NY AST **U004076146**
N/A

W758
West
< 1/8
0.061 mi.
321 ft.

Relative:
Lower

UNKNOWN BUSINESS
1333 BROADWAY
MANHATTAN, NY

Click here for full text details

NY Spills
Spill Number/Closed Date 1309835 / 2014-01-10
Site ID 490653
Spill Date 2014-01-10

NY Spills **S116155999**
NY NYC LAND USE **N/A**

U759
SW
< 1/8
0.061 mi.
322 ft.

Relative:
Lower

VAULT #3546
62 WEST 34 STREET
MANHATTAN, NY

Click here for full text details

NY Spills
Spill Number/Closed Date 0611166 / 2007-02-16
Site ID 375753
Spill Date 2007-01-07

NY Spills **S108297312**
N/A

X760
ENE
< 1/8
0.061 mi.
322 ft.

Relative:
Higher

CON EDISON VAULT: 4634
2 E 40TH ST FRONT OF
NEW YORK, NY 10016

Click here for full text details

RCRA NonGen / NLR
EPA Id NYP004554218

FINDS
Registry ID: 110063819818

RCRA NonGen / NLR **1017777526**
FINDS **NYP004554218**

X761
ENE
< 1/8
0.061 mi.
322 ft.

Relative:
Higher

CON EDISON
2 EAST 40TH STREET
NEW YORK, NY 10016

NY MANIFEST **S117737085**
N/A

Click here for full text details

NY MANIFEST
EPA ID NYP004606521

X762
ENE
< 1/8
0.061 mi.
322 ft.

Relative:
Higher

CON EDISON
2 E 40TH ST
NEW YORK, NY 10016

NY MANIFEST **S117315779**
N/A

Click here for full text details

NY MANIFEST
EPA ID NYP004629804

U763
SW
< 1/8
0.061 mi.
324 ft.

Relative:
Lower

MCALPIN CLEANERS
50 WEST 34TH STREET
NEW YORK, NY 10001

NY DRYCLEANERS **S110247258**
N/A

Click here for full text details

NY DRYCLEANERS
Facility Id 2-6205-01712

U764
SW
< 1/8
0.061 mi.
324 ft.

Relative:
Lower

HERALD TOWERS
50 WEST 34TH STREET
NEW YORK, NY 10001

NY AST **A100159749**
N/A

Click here for full text details

NY AST
Facility Id 2-328928

U765
SW
< 1/8
0.061 mi.
324 ft.

Relative:
Lower

MCALPIN CLEANERS
50 W 34TH ST
NEW YORK, NY 10001

EDR Hist Cleaner **1018694998**
N/A

Click here for full text details

S766
NNW
< 1/8
0.061 mi.
324 ft.

Relative:
Lower

CON EDISON
121 W 39TH ST
NEW YORK, NY 10018

NY MANIFEST | **S118258664**
N/A

Click here for full text details

NY MANIFEST
EPA ID NYP004819219

S767
NNW
< 1/8
0.061 mi.
324 ft.

Relative:
Lower

CON EDISON
121 W 39TH ST
NEW YORK, NY 10018

RCRA NonGen / NLR
FINDS
ECHO
1019906272
NYP004819219

Click here for full text details

RCRA NonGen / NLR
EPA Id NYP004819219

FINDS
Registry ID: 110069644102

ECHO
Registry ID 110069644102

S768
NNW
< 1/8
0.061 mi.
324 ft.

Relative:
Lower

CON EDISON
121 W 39TH ST
NEW YORK, NY 10018

NJ MANIFEST | **S120675034**
N/A

Click here for full text details

NJ MANIFEST
EPA Id NYP004819219

U769
SSW
< 1/8
0.062 mi.
325 ft.

Relative:
Lower

CON EDISON
46 W 34TH ST
NEW YORK, NY 10001

NJ MANIFEST | **S120672564**
N/A

Click here for full text details

NJ MANIFEST
EPA Id NYP004791661

U770
SSW
< 1/8
0.062 mi.
325 ft.

Relative:
Lower

VAULT 4292
46 WEST 34TH STREET
MANHATTAN, NY

NY Spills **S104508286**
N/A

Click here for full text details

NY Spills
Spill Number/Closed Date 9908422 / 2004-02-05
Site ID 219314
Spill Date 1999-10-04

U771
SSW
< 1/8
0.062 mi.
325 ft.

Relative:
Lower

CON EDISON
46 W 34TH ST
NEW YORK, NY 10001

NY MANIFEST **S118091246**
N/A

Click here for full text details

NY MANIFEST
EPA ID NYP004789293
EPA ID NYP004791661

U772
SSW
< 1/8
0.062 mi.
325 ft.

Relative:
Lower

CON EDISON
46 W 34TH ST
NEW YORK, NY 10001

RCRA NonGen / NLR **1019903740**
E MANIFEST **NYP004789293**

Click here for full text details

RCRA NonGen / NLR
EPA Id NYP004789293

U773
SSW
< 1/8
0.062 mi.
325 ft.

Relative:
Lower

CON EDISON
46 W 34TH ST
NEW YORK, NY 10001

NJ MANIFEST **S120672354**
N/A

Click here for full text details

NJ MANIFEST
EPA Id NYP004789293

U774
SSW
< 1/8
0.062 mi.
325 ft.

Relative:
Lower

CON EDISON
46 W 34TH ST
NEW YORK, NY 10001

RCRA NonGen / NLR **1019903931**
FINDS **NYP004791661**
ECHO

Click here for full text details

RCRA NonGen / NLR
EPA Id NYP004791661

FINDS
Registry ID: 110069673712

CON EDISON (Continued) **1019903931**

ECHO
Registry ID 110069673712

Q775
SSE
< 1/8
0.062 mi.
325 ft.

Relative:
Lower

WBLS-FM TRANSMITTER/INNER CITY BROADCAST
350 FIFTH AVE
NEW YORK, NY 10118

RCRA NonGen / NLR **1000376357**
NY MANIFEST **NYD986889269**

Click here for full text details

RCRA NonGen / NLR
EPA Id NYD986889269

NY MANIFEST
EPA ID NYD986889269
EPA ID NYD986939270

Q776
SSE
< 1/8
0.062 mi.
325 ft.

Relative:
Lower

EMPIRE STATE BUILDING
350 FIFTH AVENUE
NEW YORK, NY 10118

NY AST **A100442091**
N/A

Click here for full text details

NY AST
Facility Id 2-612799

Q777
SSE
< 1/8
0.062 mi.
325 ft.

Relative:
Lower

COTY INC
350 5TH AVE 14-19 FLR
NEW YORK, NY 10118

NY MANIFEST **S130582485**
N/A

Click here for full text details

NY MANIFEST
EPA ID NYR000245175

Q778
SSE
< 1/8
0.062 mi.
325 ft.

Relative:
Lower

WNSR-FM
350 FIFTH AVE RM 8206
NEW YORK, NY 10018

RCRA NonGen / NLR **1000352139**
FINDS **NYD986894251**
ECHO
NY MANIFEST

Click here for full text details

RCRA NonGen / NLR
EPA Id NYD986894251

FINDS
Registry ID: 110004444254

ECHO

WNSR-FM (Continued) **1000352139**

Registry ID 110004444254

NY MANIFEST
EPA ID NYD986894251

Q779
SSE
< 1/8
0.062 mi.
325 ft.

Relative:
Lower

WNYW TECHNICAL FACILITY
350 FIFTH AVE RM 8212
NEW YORK, NY 10118

RCRA NonGen / NLR **1000434895**
FINDS **NYD982744351**
ECHO
NY MANIFEST

Click here for full text details

RCRA NonGen / NLR
EPA Id NYD982744351

FINDS
Registry ID: 110004432935

ECHO
Registry ID 110004432935

NY MANIFEST
EPA ID NYD982744351

Q780
SSE
< 1/8
0.062 mi.
325 ft.

Relative:
Lower

CBS INC
350 5TH AVENUE 83RD FLOOR
NEW YORK, NY 10001

NY MANIFEST **1009232752**
N/A

Click here for full text details

NY MANIFEST
EPA ID NYP000892943

Q781
SSE
< 1/8
0.062 mi.
325 ft.

Relative:
Lower

WNCN GAF BROADCASTING CO INC
350 5TH AVE RM 8512
NEW YORK, NY 10001

RCRA NonGen / NLR **1000305072**
ECHO **NYD986894434**
NY MANIFEST

Click here for full text details

RCRA NonGen / NLR
EPA Id NYD986894434

ECHO
Registry ID 110004444361

NY MANIFEST
EPA ID NYD986894434

Q782
SSE
< 1/8
0.062 mi.
325 ft.

Relative:
Lower

ABC WPLJ
350 5TH AVE 85TH FLOOR
NEW YORK, NY 10001

RCRA NonGen / NLR **1000141320**
FINDS **NYD980785554**
ECHO
NY MANIFEST

Click here for full text details

RCRA NonGen / NLR
EPA Id NYD980785554

FINDS
Registry ID: 110004392951

ECHO
Registry ID 110004392951

NY MANIFEST
EPA ID NYD980785554

Q783
SSE
< 1/8
0.062 mi.
325 ft.

Relative:
Lower

WALGREENS
350 FIFTH AVE
MANHATTAN (MIDTOWN S, NY 10118

E MANIFEST **1027885111**
N/A

Click here for full text details

Q784
SSE
< 1/8
0.062 mi.
325 ft.

Relative:
Lower

EMPIRE STATE REALTY TRUST
350 FIFTH AVENUE
NEW YORK, NY 10118

RCRA-LQG **1004757516**
E MANIFEST **NYD986939270**

Click here for full text details

RCRA-LQG
EPA Id NYD986939270

Q785
SSE
< 1/8
0.062 mi.
325 ft.

Relative:
Lower

NEOGENERATIONS DEVICES TECH
350 5TH AVE STE 724
NEW YORK, NY 10118

EDR Hist Auto **1020968398**
N/A

Click here for full text details

Q786
SSE
< 1/8
0.062 mi.
325 ft.

Relative:
Lower

ALAC INTERNATIONAL INC.
350 5TH AVE
NEW YORK, NY 10118

RCRA NonGen / NLR
TSCA
FINDS
ECHO
NY MANIFEST

1000218138
NYD982742272

Click here for full text details

RCRA NonGen / NLR
EPA Id NYD982742272

FINDS
Registry ID: 110004432203
Registry ID: 110071087864
Registry ID: 110070790137

ECHO
Registry ID 110071087864
Registry ID 110004432203

NY MANIFEST
EPA ID NYD982742272

Q787
SSE
< 1/8
0.062 mi.
325 ft.

Relative:
Lower

EMPIRE STATE BLDG VAULT #470 41ST FLR
350 5TH AVE
NEW YORK, NY

NY Spills

S114560825
N/A

Click here for full text details

NY Spills
Spill Number/Closed Date 1307412 / 2017-11-22
Site ID 488075
Spill Date 2013-10-17

Q788
SSE
< 1/8
0.062 mi.
325 ft.

Relative:
Lower

EMPIRE STATE BLDG
350 5TH AVE
MANHATTAN, NY

NY Spills

S102148758
N/A

Click here for full text details

NY Spills
Spill Number/Closed Date 9408202 / 1994-09-20
Site ID 190805
Spill Date 1994-09-20

Q789
SSE
< 1/8
0.062 mi.
325 ft.

Relative:
Lower

EMPIRE STATE BUILDING COMPANY LLC - BASEMENT
350 FIFTH AVE SUITE 300
NEW YORK, NY 10118

RCRA NonGen / NLR **1014958077**
NY MANIFEST **NYR000193144**

Click here for full text details

RCRA NonGen / NLR
EPA Id NYR000193144

NY MANIFEST
EPA ID NYR000193144

Q790
SSE
< 1/8
0.062 mi.
325 ft.

Relative:
Lower

WALGREEN
350 FIFTH AVE.
MANHATTAN (MIDTOWN S, NY 10118

E MANIFEST **1027882316**
N/A

Click here for full text details

Q791
SSE
< 1/8
0.062 mi.
325 ft.

Relative:
Lower

COTY INC
350 5TH AVE 14-19 FLR
NEW YORK, NY 10118

RCRA-LQG **1026059595**
E MANIFEST **NYR000245175**

Click here for full text details

RCRA-LQG
EPA Id NYR000245175

Q792
SSE
< 1/8
0.062 mi.
325 ft.

Relative:
Lower

WQXR-FM - INTERSTATE BROADCASTING
350 FIFTH AVE RM 8102A
NEW YORK, NY 10118

RCRA NonGen / NLR **1000352140**
FINDS **NYD986898674**
ECHO
NY MANIFEST

Click here for full text details

RCRA NonGen / NLR
EPA Id NYD986898674

FINDS
Registry ID: 110004445770

ECHO
Registry ID 110004445770

NY MANIFEST
EPA ID NYD986898674

Q793
SSE
< 1/8
0.062 mi.
325 ft.

Relative:
Lower

EMPIRE STATE BLDG VAULT #648 41ST FLR
350 5TH AVE
NEW YORK, NY

Click here for full text details

NY Spills
Spill Number/Closed Date 1307411 / 2017-02-24
Site ID 488074
Spill Date 2013-10-17

NY Spills **S114560824**
N/A

Q794
SSE
< 1/8
0.062 mi.
325 ft.

Relative:
Lower

HAZLETON BLEACHING & DYEING*
350 5TH AVE
NEW YORK, NY 10001

Click here for full text details

EDR Hist Cleaner **1018926603**
N/A

T795
North
< 1/8
0.062 mi.
327 ft.

Relative:
Lower

ONE TEN WEST FORTIETH ASSOCIATES
110 WEST 40TH STREET
NEW YORK, NY 10018

Click here for full text details

NY AST
Facility Id 2-606000

NY AST **A100178229**
N/A

W796
West
< 1/8
0.062 mi.
327 ft.

Relative:
Lower

CON EDISON - VAULT V8095
101 W 35TH ST
NEW YORK, NY 10018

Click here for full text details

RCRA-LQG
EPA Id NYP005050570

RCRA-LQG **1024890922**
NYP005050570

W797
West
< 1/8
0.062 mi.
327 ft.

Relative:
Lower

CON EDISON - VAULT V8095
101 W 35TH ST
NEW YORK, NY 10018

Click here for full text details

NY MANIFEST
EPA ID NYP005050570

NY MANIFEST **S121967831**
N/A

W798
WNW
< 1/8
0.062 mi.
327 ft.

Relative:
Lower

ATLANTIC AVE ASSOCIATIES INC
1370 BROADWAY FL 2
NEW YORK, NY 10018

EDR Hist Auto

1020322776
N/A

Click here for full text details

W799
WNW
< 1/8
0.062 mi.
327 ft.

Relative:
Lower

1370 BROADWAY BUILDING
1370 BROADWAY
NEW YORK, NY 10018

NY AST
US AIRS

1005519630
N/A

Click here for full text details

NY AST
Facility Id 2-056138

US AIRS
EPA plant ID: 110001609091

R800
SSW
< 1/8
0.062 mi.
328 ft.

Relative:
Lower

CON EDISON SERVICE BOX: 6399
28 W 34TH ST
NEW YORK, NY 10001

RCRA NonGen / NLR
FINDS
ECHO
NY MANIFEST

1016143574
NYP004263547

Click here for full text details

RCRA NonGen / NLR
EPA Id NYP004263547

FINDS
Registry ID: 110055462967

ECHO
Registry ID 110055462967

NY MANIFEST
EPA ID NYP004263547

R801
SSW
< 1/8
0.062 mi.
328 ft.

Relative:
Lower

CON EDISON SERVICE BOX: 6399
28 W 34TH ST
NEW YORK, NY 10001

NJ MANIFEST

S117985827
N/A

Click here for full text details

NJ MANIFEST
EPA Id NYP004263547

R802
SSW
< 1/8
0.062 mi.
328 ft.

Relative:
Lower

CON EDISON SERVICE BOX: 6398
30 W 34TH ST
NEW YORK, NY 10001

RCRA NonGen / NLR **1016143575**
FINDS **NYP004263554**
ECHO
NY MANIFEST

Click here for full text details

RCRA NonGen / NLR
EPA Id NYP004263554

FINDS
Registry ID: 110055423830

ECHO
Registry ID 110055423830

NY MANIFEST
EPA ID NYP004263554

R803
SSW
< 1/8
0.062 mi.
328 ft.

Relative:
Lower

CON EDISON SERVICE BOX: 6398
30 W 34TH ST
NEW YORK, NY 10001

NJ MANIFEST **S117985828**
N/A

Click here for full text details

NJ MANIFEST
EPA Id NYP004263554

X804
East
< 1/8
0.062 mi.
330 ft.

Relative:
Higher

9 EAST 38TH STREET
9 EAST 38TH STREET
NEW YORK, NY 10016

UST FINDER **1028588871**
N/A

Click here for full text details

X805
East
< 1/8
0.062 mi.
330 ft.

Relative:
Higher

9 EAST 38TH STREET REALTY
9 EAST 38TH STREET
NEW YORK, NY 10018

NY UST **U001837897**
NY MANIFEST **N/A**

Click here for full text details

NY MANIFEST
EPA ID NYP004853509

X806
East
< 1/8
0.062 mi.
330 ft.

Relative:
Higher

CON EDISON MANHOLE 7265
9-11 E 38TH ST
NEW YORK, NY 10016

RCRA NonGen / NLR **1015746956**
NY MANIFEST **NYP004249577**

Click here for full text details

RCRA NonGen / NLR
EPA Id NYP004249577

NY MANIFEST
EPA ID NYP004249577

X807
East
< 1/8
0.062 mi.
330 ft.

Relative:
Higher

CON EDISON MANHOLE 7265
9-11 E 38TH ST
NEW YORK, NY 10016

NJ MANIFEST **S117985222**
N/A

Click here for full text details

NJ MANIFEST
EPA Id NYP004249577

S808
NNW
< 1/8
0.063 mi.
332 ft.

Relative:
Lower

V0927
144 WEST 39TH ST
MANHATTAN, NY

NY Spills **S106009966**
N/A

Click here for full text details

NY Spills
Spill Number/Closed Date 0209343 / 2004-10-12
Site ID 199028
Spill Date 2002-12-11

W809
WNW
< 1/8
0.063 mi.
332 ft.

Relative:
Lower

TRANSFORMER VAULT 6139
102 WEST 37 ST
NEW YORK, NY

NY Spills **S118953053**
N/A

Click here for full text details

NY Spills
Spill Number/Closed Date 1607451 / 2018-05-03
Site ID 535103
Spill Date 2016-10-31

S810
NNW
< 1/8
0.063 mi.
333 ft.

Relative:
Lower

CON EDISON
125 W 39TH ST
NEW YORK, NY 10018

NY MANIFEST **S118257126**
N/A

Click here for full text details

NY MANIFEST
EPA ID NYP004797726

S811
NNW
< 1/8
0.063 mi.
333 ft.

Relative:
Lower

CON EDISON
125 W 39TH ST
NEW YORK, NY 10018

RCRA NonGen / NLR **1019325140**
FINDS **NYP004797726**
ECHO

Click here for full text details

RCRA NonGen / NLR
EPA Id NYP004797726

FINDS
Registry ID: 110069389593

ECHO
Registry ID 110069389593

S812
NNW
< 1/8
0.063 mi.
333 ft.

Relative:
Lower

CON EDISON
125 W 39TH ST
NEW YORK, NY 10018

NJ MANIFEST **S120673082**
N/A

Click here for full text details

NJ MANIFEST
EPA Id NYP004797726

T813
North
< 1/8
0.064 mi.
336 ft.

Relative:
Higher

CON EDISON
1071-79 6TH AVE & 28TH ST
NEW YORK, NY 10018

NY MANIFEST **S117060420**
N/A

Click here for full text details

NY MANIFEST
EPA ID NYP004526448

T814
North
< 1/8
0.064 mi.
336 ft.

Relative:
Higher

CON EDISON
1071-79 6TH AVE & 40TH ST N OF
NEW YORK, NY 10018

Click here for full text details

NY MANIFEST
EPA ID NYP004526430

NY MANIFEST | **S117060419**
N/A

V815
ESE
< 1/8
0.064 mi.
337 ft.

Relative:
Higher

13 EAST 37TH ST/MANHATTAN
13 EAST 37TH STREET
NEW YORK CITY, NY

Click here for full text details

NY Spills
Spill Number/Closed Date 9003397 / 1990-06-25
Site ID 304526
Spill Date 1990-06-22

NY Spills | **S102145849**
N/A

V816
ESE
< 1/8
0.064 mi.
337 ft.

Relative:
Higher

13 E 37 ST
13 EAST 37TH STREET
NEW YORK, NY 10016

Click here for full text details

NY AST
Facility Id 2-261009

NY AST | **U003385355**
N/A

T817
North
< 1/8
0.064 mi.
340 ft.

Relative:
Higher

CON EDISON SERVICE BOX: 46652
1071-79 6TH AVE & 28TH ST
NEW YORK, NY 10018

Click here for full text details

RCRA NonGen / NLR
EPA Id NYP004526448

RCRA NonGen / NLR | **1017774826**
NYP004526448

T818
North
< 1/8
0.064 mi.
340 ft.

Relative:
Higher

CON EDISON SERVICE BOX: 46653
1071-79 6TH AVE & 40TH ST N OF
NEW YORK, NY 10018

Click here for full text details

RCRA NonGen / NLR
EPA Id NYP004526430

RCRA NonGen / NLR | **1017774825**
NYP004526430

U819
SSW
< 1/8
0.065 mi.
343 ft.

Relative:
Lower

40 WEST 34TH ST OWNER, LLC
40 WEST 34TH STREET
NEW YORK, NY 10001

Click here for full text details

Database(s): UST FINDER
EDR ID Number: 1028570207
EPA ID Number: N/A

U820
SSW
< 1/8
0.065 mi.
343 ft.

Relative:
Lower

40 WEST 34TH ST OWNER, LLC
40 WEST 34TH STREET
NEW YORK, NY 10001

Click here for full text details

Database(s): NY UST
EDR ID Number: U004045510
EPA ID Number: N/A

U821
SSW
< 1/8
0.065 mi.
344 ft.

Relative:
Lower

CON EDISON SERVICE BOX: 6397
36 W 34TH ST
NEW YORK, NY 10001

Click here for full text details

NJ MANIFEST
EPA Id NYP004263562

Database(s): NJ MANIFEST
EDR ID Number: S117985829
EPA ID Number: N/A

U822
SSW
< 1/8
0.065 mi.
344 ft.

Relative:
Lower

CON EDISON SERVICE BOX: 6397
36 W 34TH ST
NEW YORK, NY 10001

Click here for full text details

RCRA NonGen / NLR
EPA Id NYP004263562

FINDS
Registry ID: 110055462976

ECHO
Registry ID 110055462976

NY MANIFEST
EPA ID NYP004263562

Database(s): RCRA NonGen / NLR, FINDS, ECHO, NY MANIFEST
EDR ID Number: 1016143576
EPA ID Number: NYP004263562

Z823
NW
< 1/8
0.066 mi.
347 ft.

Relative:
Lower

3.5 GALLONS XFMR OIL IN VAULT # 0721
1372 BROADWAY
MANHATTAN, NY

Click here for full text details

NY Spills
Spill Number/Closed Date 0608569 / 2008-12-22
Site ID 372571
Spill Date 2006-10-26

NY Spills **S108295425**
N/A

Z824
NW
< 1/8
0.066 mi.
347 ft.

Relative:
Lower

1372 BROADWAY
1372 BROADWAY
NEW YORK, NY 10018

Click here for full text details

NY AST
Facility Id 2-612252

NY AST **A100394234**
N/A

X825
East
< 1/8
0.066 mi.
347 ft.

Relative:
Higher

CONED
6 E 40TH ST
NEW YORK, NY 10001

Click here for full text details

NY MANIFEST
EPA ID NYP004176251

NY MANIFEST **S109825083**
N/A

X826
East
< 1/8
0.066 mi.
347 ft.

Relative:
Higher

CON EDISON
6 EAST 40TH STREET
NEW YORK, NY 10016

Click here for full text details

NY MANIFEST
EPA ID NYP004670535

NY MANIFEST **S117737659**
N/A

X827
East
< 1/8
0.066 mi.
348 ft.

Relative:
Higher

CONSOLIDATED EDISON
V0011-100E 39TH ST
NEW YORK, NY

Click here for full text details

NY MANIFEST
EPA ID NYP004054482

NY MANIFEST **1009238902**
N/A

W828
West
< 1/8
0.066 mi.
351 ft.

Relative:
Lower

CON EDISON MANHOLE: 55453
105 W 35TH ST E OF 7TH AVE FRONT OF
NEW YORK, NY 10001

RCRA NonGen / NLR **1016143618**
NY MANIFEST **NYP004263992**

Click here for full text details

RCRA NonGen / NLR
EPA Id NYP004263992

NY MANIFEST
EPA ID NYP004263992

W829
West
< 1/8
0.066 mi.
351 ft.

Relative:
Lower

CON EDISON MANHOLE: 55453
105 W 35TH ST E OF 7TH AVE FRONT
NEW YORK, NY 10001

NJ MANIFEST **S117985866**
N/A

Click here for full text details

NJ MANIFEST
EPA Id NYP004263992

AA830
ENE
< 1/8
0.067 mi.
354 ft.

Relative:
Higher

CON EDISON
461 5TH AVE
NEW YORK, NY 10017

NJ MANIFEST **S120676509**
N/A

Click here for full text details

NJ MANIFEST
EPA Id NYP004836399

AA831
ENE
< 1/8
0.067 mi.
354 ft.

Relative:
Higher

CON EDISON
461 5TH AVE
NEW YORK, NY 10017

RCRA NonGen / NLR **1019907642**
FINDS **NYP004836399**
ECHO

Click here for full text details

RCRA NonGen / NLR
EPA Id NYP004836399

FINDS
Registry ID: 110069704555

ECHO
Registry ID 110069704555

AA832
ENE
< 1/8
0.067 mi.
354 ft.

Relative:
Higher

CON EDISON
461 5TH AVE
NEW YORK, NY 10017

Click here for full text details

NY MANIFEST
EPA ID NYP004836399

Database(s): NY MANIFEST
EDR ID Number: S118259712
EPA ID Number: N/A

AB833
West
< 1/8
0.067 mi.
355 ft.

Relative:
Lower

CON EDISON
108 W 35TH ST
NEW YORK, NY 10018

Click here for full text details

RCRA NonGen / NLR
EPA Id NYP004658993

Database(s): RCRA NonGen / NLR
EDR ID Number: 1019901294
EPA ID Number: NYP004658993

AB834
West
< 1/8
0.067 mi.
355 ft.

Relative:
Lower

CON EDISON
F/O 108 WEST 35 ST
NEW YORK, NY 10001

Click here for full text details

NY MANIFEST
EPA ID NYP004649802

Database(s): NY MANIFEST
EDR ID Number: S117317535
EPA ID Number: N/A

AB835
West
< 1/8
0.067 mi.
355 ft.

Relative:
Lower

CONSOLIDATED EDISON
108 W 35 STREET V1837
NEW YORK, NY 11027

Click here for full text details

NY MANIFEST
EPA ID NYP004105383

Database(s): NY MANIFEST
EDR ID Number: 1009241981
EPA ID Number: N/A

AB836
West
< 1/8
0.067 mi.
355 ft.

Relative:
Lower

CON EDISON
108 W 35TH ST
NEW YORK, NY 10018

Click here for full text details

NJ MANIFEST
EPA Id NYP004658993

Database(s): NJ MANIFEST
EDR ID Number: S120666330
EPA ID Number: N/A

AB837
West
< 1/8
0.067 mi.
355 ft.

Relative:
Lower

CON EDISON
108 W 35TH ST
NEW YORK, NY 10018

NY Spills **S106010040**
NY MANIFEST **N/A**

Click here for full text details

NY Spills
Spill Number/Closed Date 0209431 / 2004-10-12
Site ID 124930
Spill Date 2002-12-13

NY MANIFEST
EPA ID NYP004658993

V838
ESE
< 1/8
0.067 mi.
356 ft.

Relative:
Higher

CON EDISON SERVICE BOX 7271
14-16 E 38TH ST
NEW YORK, NY 10016

RCRA NonGen / NLR **1015746955**
NY MANIFEST **NYP004249551**

Click here for full text details

RCRA NonGen / NLR
EPA Id NYP004249551

NY MANIFEST
EPA ID NYP004249551

V839
ESE
< 1/8
0.067 mi.
356 ft.

Relative:
Higher

14 EAST 38TH STREET
14 EAST 38TH STREET
NEW YORK, NY 10016

NY AST **U003390254**
N/A

Click here for full text details

NY AST
Facility Id 2-210560

V840
ESE
< 1/8
0.067 mi.
356 ft.

Relative:
Higher

FEDER LOUIS & CO INC
14 E 38TH ST 8TH FL
NEW YORK, NY 10016

RCRA NonGen / NLR **1000210754**
FINDS **NYD986889152**
ECHO
NY MANIFEST

Click here for full text details

RCRA NonGen / NLR
EPA Id NYD986889152

FINDS
Registry ID: 110004441774

ECHO
Registry ID 110004441774

FEDER LOUIS & CO INC (Continued) **1000210754**

NY MANIFEST
EPA ID NYD986889152

T841
NNE
< 1/8
0.067 mi.
356 ft.

Relative:
Higher

4 BRYANT PARK ASSOCIATES **NY AST** **U004122390**
4 BRYANT PARK **N/A**
NEW YORK, NY 10018

Click here for full text details

NY AST
Facility Id 2-603439

X842
East
< 1/8
0.069 mi.
364 ft.

Relative:
Higher

CON EDISON **NY MANIFEST** **S117537117**
10 E 40 ST **N/A**
NEW YORK, NY 10016

Click here for full text details

NY MANIFEST
EPA ID NYP004696498

AC843
SE
< 1/8
0.070 mi.
368 ft.

Relative:
Higher

15 EAST 36 TH ST **NY Spills** **S102238768**
15 EAST 36TH ST **N/A**
MANHATTAN, NY

Click here for full text details

NY Spills
Spill Number/Closed Date 9512909 / 1996-01-17
Spill Number/Closed Date 0808307 / 2009-12-10
Site ID 218424
Site ID 405696
Spill Date 1996-01-16
Spill Date 2008-10-23

AC844
SE
< 1/8
0.070 mi.
368 ft.

Relative:
Higher

CON EDISON SERVICE BOX: 6825 **RCRA NonGen / NLR** **1016143561**
15 E 36TH ST SVC BOX 6825 **FINDS** **NYP004263414**
NEW YORK, NY 10016 **ECHO**
NY MANIFEST

Click here for full text details

RCRA NonGen / NLR
EPA Id NYP004263414

FINDS
Registry ID: 110055423787

ECHO

CON EDISON SERVICE BOX: 6825 (Continued) **1016143561**

Registry ID 110055423787

NY MANIFEST
EPA ID NYP004263414

AC845
SE
< 1/8
0.070 mi.
368 ft.

Relative:
Higher

15 E 36 ST **NY UST** **U004341897**
15 EAST 36TH STREET **N/A**
NEW YORK, NY 10016

Click here for full text details

AC846
SE
< 1/8
0.070 mi.
368 ft.

Relative:
Higher

CON EDISON SERVICE BOX: 6825 **NJ MANIFEST** **S117985816**
15 E 36TH ST SVC BOX 6825 **N/A**
NEW YORK, NY 10016

Click here for full text details

NJ MANIFEST
EPA Id NYP004263414

T847
North
< 1/8
0.070 mi.
370 ft.

Relative:
Higher

HENRY COMMERCIAL CORP **EDR Hist Auto** **1021328192**
111 W 40TH ST **N/A**
NEW YORK, NY 10018

Click here for full text details

T848
North
< 1/8
0.070 mi.
370 ft.

Relative:
Higher

CON EDISON SERVICE BOX: 7715 **NJ MANIFEST** **S117985395**
111 W 40TH ST **N/A**
NEW YORK, NY 10018

Click here for full text details

NJ MANIFEST
EPA Id NYP004257994

T849
North
< 1/8
0.070 mi.
370 ft.

Relative:
Higher

CON EDISON SERVICE BOX: 7715 **RCRA NonGen / NLR** **1016143069**
111 W 40TH ST **FINDS** **NYP004257994**
NEW YORK, NY 10018 **ECHO**
NY MANIFEST

Click here for full text details

RCRA NonGen / NLR
EPA Id NYP004257994

CON EDISON SERVICE BOX: 7715 (Continued) **1016143069**

FINDS
Registry ID: 110055434784

ECHO
Registry ID 110055434784

NY MANIFEST
EPA ID NYP004257994

T850 **UNITED ELASTIC** **EDR Hist Cleaner** **1020111063**
North **111 W 40TH ST** **N/A**
< 1/8 **NEW YORK, NY 10018**
0.070 mi.
370 ft.

Click here for full text details

Relative:
Higher

U851 **220227; 46-62 W 34 ST** **NY Spills** **S110750422**
SW **46-62 W 34 ST** **N/A**
< 1/8 **MANHATTAN, NY**
0.070 mi.
371 ft.

Click here for full text details

Relative:
Lower

NY Spills
Spill Number/Closed Date 1008990 / 2011-03-30
Site ID 442501
Spill Date 2010-02-15

X852 **CON EDISON** **NY MANIFEST** **S117060285**
East **16-18 E 39TH ST & 5TH AVE E OF** **N/A**
< 1/8 **NEW YORK, NY 10016**
0.071 mi.
376 ft.

Click here for full text details

Relative:
Higher

NY MANIFEST
EPA ID NYP004525010

Q853 **10 EAST 34TH STREET** **NY AST** **A100433571**
SSE **10 EAST 34TH STREET** **N/A**
< 1/8 **NEW YORK, NY 10016**
0.071 mi.
376 ft.

Click here for full text details

Relative:
Lower

NY AST
Facility Id 2-063770

AD854
North
< 1/8
0.071 mi.
377 ft.

Relative:
Lower

CON EDISON
112 W 40TH ST
NEW YORK, NY 10018

RCRA NonGen / NLR
NY MANIFEST
NJ MANIFEST

1012185655
NYP004164885

Click here for full text details

RCRA NonGen / NLR
EPA Id NYP004164885

NY MANIFEST
EPA ID NYP004164885

NJ MANIFEST
EPA Id NYP004164885

Z855
NW
< 1/8
0.072 mi.
380 ft.

Relative:
Lower

CON EDISON
1384 BROADWAY
NEW YORK, NY 10018

NY MANIFEST

S117741535
N/A

Click here for full text details

NY MANIFEST
EPA ID NYP004747713

Z856
NW
< 1/8
0.072 mi.
380 ft.

Relative:
Lower

CON EDISON
1384 BROADWAY
NEW YORK, NY 10018

RCRA NonGen / NLR
FINDS
ECHO

1018279915
NYP004747713

Click here for full text details

RCRA NonGen / NLR
EPA Id NYP004747713

FINDS
Registry ID: 110067699100

ECHO
Registry ID 110067699100

Z857
NW
< 1/8
0.072 mi.
380 ft.

Relative:
Lower

CON EDISON
1384 BROADWAY
NEW YORK, NY 10018

NJ MANIFEST

S120668695
N/A

Click here for full text details

NJ MANIFEST
EPA Id NYP004747713

X858
East
< 1/8
0.072 mi.
382 ft.

Relative:
Higher

CON EDISON SERVICE BOX: 7516
15 E 39TH ST
NEW YORK, NY 10018

RCRA NonGen / NLR **1016143843**
NY MANIFEST **NYP004266292**

Click here for full text details

RCRA NonGen / NLR
EPA Id NYP004266292

NY MANIFEST
EPA ID NYP004266292

X859
East
< 1/8
0.072 mi.
382 ft.

Relative:
Higher

CON EDISION - V6068
15 E.39 ST. 15 E.39 ST.
NEW YORK, NY 10003

RCRA NonGen / NLR **1007208037**
NY MANIFEST **NYP004080784**

Click here for full text details

RCRA NonGen / NLR
EPA Id NYP004080784

NY MANIFEST
EPA ID NYP004080784

X860
East
< 1/8
0.072 mi.
382 ft.

Relative:
Higher

VAULT # V6068
15 EAST 39TH ST
MANHATTAN, NY

NY Spills **S106721477**
N/A

Click here for full text details

NY Spills
Spill Number/Closed Date 0408309 / 2005-12-27
Site ID 333005
Spill Date 2004-10-27

X861
East
< 1/8
0.072 mi.
382 ft.

Relative:
Higher

CON EDISON SERVICE BOX: 7516
15 E 39TH ST
NEW YORK, NY 10018

NJ MANIFEST **S117986073**
N/A

Click here for full text details

NJ MANIFEST
EPA Id NYP004266292

X862
East
< 1/8
0.072 mi.
382 ft.

Relative:
Higher

CON ED - V 2593
15 E 39 ST
NEW YORK, NY 10016

RCRA NonGen / NLR **1007205381**
NY MANIFEST **NYP000930370**

Click here for full text details

RCRA NonGen / NLR
EPA Id NYP000930370

NY MANIFEST
EPA ID NYP000930370

X863
ESE
< 1/8
0.073 mi.
383 ft.

Relative:
Higher

VAULT # 552
13 EAST 38TH ST
MANHATTAN, NY

NY Spills **S121463433**
N/A

Click here for full text details

NY Spills
Spill Number/Closed Date 1709062 / 2018-03-22
Site ID 565498
Spill Date 2018-01-02

AA864
ENE
< 1/8
0.073 mi.
385 ft.

Relative:
Higher

CON EDISON SERVICE BOX: 33797
469 5TH AVE FRONT OF
NEW YORK, NY 10016

RCRA NonGen / NLR **1016964454**
NY MANIFEST **NYP004373767**

Click here for full text details

RCRA NonGen / NLR
EPA Id NYP004373767

NY MANIFEST
EPA ID NYP004373767

S865
NNW
< 1/8
0.074 mi.
390 ft.

Relative:
Lower

CON EDISON - VAULT V6403
151 W 39TH ST
NEW YORK, NY 10018

NY MANIFEST **S121967998**
N/A

Click here for full text details

NY MANIFEST
EPA ID NYP005072301

S866
NNW
< 1/8
0.074 mi.
390 ft.

Relative:
Lower

CON EDISON - VAULT V6403
151 W 39TH ST
NEW YORK, NY 10018

RCRA-LQG **1024891084**
NYP005072301

Click here for full text details

RCRA-LQG
EPA Id NYP005072301

S867
NNW
< 1/8
0.074 mi.
390 ft.

Relative:
Lower

CON EDISON - VAULT V6618
151 W 39TH ST
NEW YORK, NY 10018

NY MANIFEST **S121967999**
N/A

Click here for full text details

NY MANIFEST
EPA ID NYP005072319

S868
NNW
< 1/8
0.074 mi.
390 ft.

Relative:
Lower

CON EDISON - VAULT V6618
151 W 39TH ST
NEW YORK, NY 10018

RCRA-LQG **1024891085**
NYP005072319

Click here for full text details

RCRA-LQG
EPA Id NYP005072319

W869
WNW
< 1/8
0.074 mi.
390 ft.

Relative:
Lower

VAULT 6656 EMIS218091
1369 BROADWAY
NEW YORK, NY

NY Spills **S109828837**
N/A

Click here for full text details

NY Spills
Spill Number/Closed Date 0905829 / 2010-01-21
Site ID 418122
Spill Date 2009-08-18

T870
North
< 1/8
0.074 mi.
392 ft.

Relative:
Higher

TRIZEC HAHN 1065 AVENUE OF THE AMERICAS PROPERTY O
5 BRYANT PARK SUITE 2600
NEW YORK, NY 10018

NY MANIFEST **S119079289**
N/A

Click here for full text details

NY MANIFEST
EPA ID NYR000229054

T871
North
< 1/8
0.075 mi.
395 ft.

Relative:
Lower

CON EDISON - 40TH ST | **PA MANIFEST** | **S118888953**
113 W 40TH ST | **N/A**
BROADWAY, NY 10018

Click here for full text details

PA MANIFEST
Generator EPA Id NYP004713673

T872
NNE
< 1/8
0.075 mi.
395 ft.

Relative:
Higher

VAULT 8824 | **NY Spills** | **S104194801**
WEST 41ST AT 6TH AVE | **N/A**
MANHATTAN, NY

Click here for full text details

NY Spills
Spill Number/Closed Date 9906803 / 2002-01-28
Site ID 83105
Spill Date 1999-09-08

AC873
SE
< 1/8
0.075 mi.
396 ft.

Relative:
Higher

CON EDISON SERVICE BOX: 6831 | **RCRA NonGen / NLR** | **1016143563**
17 E 36TH ST OPPOSITE | **FINDS** | **NYP004263430**
NEW YORK, NY 10001 | **ECHO**
NY MANIFEST

Click here for full text details

RCRA NonGen / NLR
EPA Id NYP004263430

FINDS
Registry ID: 110055423796

ECHO
Registry ID 110055423796

NY MANIFEST
EPA ID NYP004263430

AC874
SE
< 1/8
0.075 mi.
396 ft.

Relative:
Higher

CON EDISON SERVICE BOX: 6831 | **NJ MANIFEST** | **S117985818**
17 E 36TH ST OPPOSITE | **N/A**
NEW YORK, NY 10001

Click here for full text details

NJ MANIFEST
EPA Id NYP004263430

AA875
ENE
< 1/8
0.075 mi.
397 ft.

Relative:
Higher

CON EDISON
471 5TH AVE
NEW YORK, NY 10017

NJ MANIFEST **S120671800**
N/A

Click here for full text details

NJ MANIFEST
EPA Id NYP004782884

AA876
ENE
< 1/8
0.075 mi.
397 ft.

Relative:
Higher

CON EDISON
471 5TH AVE
NEW YORK, NY 10017

NY MANIFEST **S118090653**
N/A

Click here for full text details

NY MANIFEST
EPA ID NYP004782884

AA877
ENE
< 1/8
0.075 mi.
397 ft.

Relative:
Higher

CON EDISON
471 5TH AVE
NEW YORK, NY 10017

RCRA NonGen / NLR **1019903217**
FINDS **NYP004782884**
ECHO

Click here for full text details

RCRA NonGen / NLR
EPA Id NYP004782884

FINDS
Registry ID: 110069652414

ECHO
Registry ID 110069652414

AA878
ENE
< 1/8
0.075 mi.
397 ft.

Relative:
Higher

VAULT 5891
471 5TH AV
MANHATTAN, NY

NY Spills **S106012734**
N/A

Click here for full text details

NY Spills
Spill Number/Closed Date 0300002 / 2003-07-18
Site ID 240798
Spill Date 2003-04-01

AE879
SSE
< 1/8
0.075 mi.
397 ft.

Relative:
Lower

83-85 FIRST AVE OWNERS CORP.
347 EAST 5TH STREET
NEW YORK, NY 10003

Click here for full text details

NY AST
Facility Id 2-291463

NY TANKS
Site Status Active
Facility Id 2-296791

NY AST **U003387455**
NY TANKS **N/A**

AE880
SSE
< 1/8
0.075 mi.
397 ft.

Relative:
Lower

DR ANDREW PICONE DDS
347 5TH AVE
NEW YORK, NY 10016

Click here for full text details

E MANIFEST **1027976539**
N/A

AE881
SSE
< 1/8
0.075 mi.
397 ft.

Relative:
Lower

COMMERCIAL BUILDING
347 5TH AVE
MANHATTAN, NY

Click here for full text details

NY Spills
Spill Number/Closed Date 1811812 / 2020-07-17
Site ID 582765
Spill Date 2019-02-26

NY Spills **S123661428**
N/A

AE882
SSE
< 1/8
0.075 mi.
397 ft.

Relative:
Lower

ANDREW PICONE, DDS
347 5TH AVENUE RM 1300
NEW YORK, NY 10016

Click here for full text details

E MANIFEST **1027793020**
N/A

AA883
ENE
< 1/8
0.076 mi.
399 ft.

Relative:
Higher

CON EDISON VAULT: 412
1 E 40TH ST FRONT OF VAULT 412
NEW YORK, NY 10016

Click here for full text details

RCRA NonGen / NLR
EPA Id NYP004356655

NY MANIFEST

RCRA NonGen / NLR **1016962613**
NY MANIFEST **NYP004356655**

CON EDISON VAULT: 412 (Continued) **1016962613**

EPA ID NYP004356655

AA884
ENE
< 1/8
0.076 mi.
399 ft.

Relative:
Higher

CON EDISON VAULT: 315
1 E 40TH ST FRONT OF VAULT 315
NEW YORK, NY 10016

RCRA NonGen / NLR **1016962614**
NY MANIFEST **NYP004356663**

Click here for full text details

RCRA NonGen / NLR
EPA Id NYP004356663

NY MANIFEST
EPA ID NYP004356663

AA885
ENE
< 1/8
0.076 mi.
399 ft.

Relative:
Higher

CON EDISION - V0850
1 E. 40TH ST. 1 E. 40TH ST.
NEW YORK, NY 10003

RCRA NonGen / NLR **1007207695**
NY MANIFEST **NYP004073250**

Click here for full text details

RCRA NonGen / NLR
EPA Id NYP004073250

NY MANIFEST
EPA ID NYP004073250

S886
NNW
< 1/8
0.076 mi.
401 ft.

Relative:
Lower

217821; 120 W39 ST
120 W39 ST
NEW YORK, NY

NY Spills **S110307292**
N/A

Click here for full text details

NY Spills
Spill Number/Closed Date 0914354 / 2009-08-06
Site ID 433782
Spill Date 2009-08-03

S887
NNW
< 1/8
0.076 mi.
401 ft.

Relative:
Lower

216399; 120 W 39 ST & BROADWAY
120 W 39 ST & BROADWAY
NEW YORK, NY

NY Spills **S110307093**
N/A

Click here for full text details

NY Spills
Spill Number/Closed Date 0914152 / 2009-05-23
Site ID 432898
Spill Date 2009-04-13

X888
East
< 1/8
0.076 mi.
402 ft.

Relative:
Higher

V6068
15 E39 STREET
NEW YORK, NY 10016

RCRA NonGen / NLR **1007207460**
NY MANIFEST **NYP004046280**

Click here for full text details

RCRA NonGen / NLR
EPA Id NYP004046280

NY MANIFEST
EPA ID NYP004046280

Y889
WSW
< 1/8
0.077 mi.
406 ft.

Relative:
Lower

CON ED
WEST 34TH ST
NEW YORK, NY 10001

NY MANIFEST **S118463426**
N/A

Click here for full text details

NY MANIFEST
EPA ID NYP004851255

Y890
WSW
< 1/8
0.077 mi.
406 ft.

Relative:
Lower

CON ED
108 W 34 ST
NEW YORK, NY 10018

NY MANIFEST **S118463427**
N/A

Click here for full text details

NY MANIFEST
EPA ID NYP004851263

Y891
WSW
< 1/8
0.077 mi.
406 ft.

Relative:
Lower

CON ED
108 W 34 ST
NEW YORK, NY 10018

NY MANIFEST **S118463423**
N/A

Click here for full text details

NY MANIFEST
EPA ID NYP004851156

Y892
WSW
< 1/8
0.077 mi.
406 ft.

Relative:
Lower

CON EDISON - VAULT 2030
108 W 34 ST
NEW YORK, NY 10018

RCRA-LQG **1019325714**
NYP004851149

Click here for full text details

RCRA-LQG
EPA Id NYP004851149

Y893
WSW
< 1/8
0.077 mi.
406 ft.

Relative:
Lower

CON EDISON - VAULT 2030
108 W 34 ST
NEW YORK, NY 10018

NJ MANIFEST | **S120677669**
N/A

Click here for full text details

NJ MANIFEST
EPA Id NYP004851149

Y894
WSW
< 1/8
0.077 mi.
406 ft.

Relative:
Lower

CON EDISON - VAULT 1979
108 W 34 ST
NEW YORK, NY 10018

NJ MANIFEST | **S120677670**
N/A

Click here for full text details

NJ MANIFEST
EPA Id NYP004851156

Y895
WSW
< 1/8
0.077 mi.
406 ft.

Relative:
Lower

CON ED
108 W 34 ST
NEW YORK, NY 10018

NY MANIFEST | **S118463422**
N/A

Click here for full text details

NY MANIFEST
EPA ID NYP004851149

Y896
WSW
< 1/8
0.077 mi.
406 ft.

Relative:
Lower

CON EDISON - VAULT 1979
108 W 34 ST
NEW YORK, NY 10018

RCRA-LQG | **1019325715**
NYP004851156

Click here for full text details

RCRA-LQG
EPA Id NYP004851156

T897
NNE
< 1/8
0.077 mi.
407 ft.

Relative:
Higher

41ST & 6AVE
41ST ST & SIXTH AVE
MANHATTAN, NY

NY Spills | **S121986094**
N/A

Click here for full text details

NY Spills
Spill Number/Closed Date 8603840 / 1986-09-12
Site ID 128733
Spill Date 1986-09-10

T898
NNE
< 1/8
0.077 mi.
407 ft.

Relative:
Higher

CONSOLIDATED EDISON
6TH AVE & 41ST STREET
NEW YORK, NY 10020

NY MANIFEST **S119073031**
N/A

Click here for full text details

NY MANIFEST
EPA ID NYP004155818

W899
WNW
< 1/8
0.077 mi.
408 ft.

Relative:
Lower

1359 BROADWAY
MANHATTAN, NY 10018

NY LTANKS **S104788199**
NY Spills **N/A**
NY NYC LAND USE

Click here for full text details

NY LTANKS
Spill Number/Closed Date 0312367 / 2004-02-09
Site ID 307075
Spill Date 2004-02-06

NY Spills
Spill Number/Closed Date 0005540 / 2003-02-13
Site ID 307074
Spill Date 2000-08-09

W900
WNW
< 1/8
0.077 mi.
408 ft.

Relative:
Lower

CON EDISON SERVICE BOX: 29029
1359-1369 BROADWAY N OF 36TH ST
NEW YORK, NY 10001

NJ MANIFEST **S117985890**
N/A

Click here for full text details

NJ MANIFEST
EPA Id NYP004264255

W901
WNW
< 1/8
0.077 mi.
408 ft.

Relative:
Lower

CON EDISON SERVICE BOX: 29029
1359 BROADWAY FRONT OF
NEW YORK, NY 10018

RCRA NonGen / NLR **1016964864**
NY MANIFEST **NYP004377693**

Click here for full text details

RCRA NonGen / NLR
EPA Id NYP004377693

NY MANIFEST
EPA ID NYP004377693

W902
WNW
< 1/8
0.077 mi.
408 ft.

Relative:
Lower

1359 BROADWAY
1359 BROADWAY
NEW YORK, NY 10018

Click here for full text details

NY AST
Facility Id 2-108812

Database(s): NY AST
EDR ID Number: U004076347
EPA ID Number: N/A

W903
WNW
< 1/8
0.077 mi.
408 ft.

Relative:
Lower

CON EDISON SERVICE BOX: 29029
1359-1369 BROADWAY N OF 36TH ST
NEW YORK, NY 10001

Click here for full text details

RCRA NonGen / NLR
EPA Id NYP004264255

NY MANIFEST
EPA ID NYP004264255

Database(s): RCRA NonGen / NLR, NY MANIFEST
EDR ID Number: 1016143644
EPA ID Number: NYP004264255

Y904
WSW
< 1/8
0.078 mi.
412 ft.

Relative:
Lower

SUNJAY INTRNATIONAL INC
110 W 34TH ST RM 1102
NEW YORK, NY 10001

Click here for full text details

Database(s): EDR Hist Cleaner
EDR ID Number: 1018753945
EPA ID Number: N/A

Y905
WSW
< 1/8
0.078 mi.
412 ft.

Relative:
Lower

VAULT #1979
110-112 W 34TH ST
MANHATTAN, NY

Click here for full text details

NY Spills
Spill Number/Closed Date 9810696 / 2003-11-04
Site ID 285234
Spill Date 1998-11-24

Database(s): NY Spills
EDR ID Number: S104506184
EPA ID Number: N/A

W906
West
< 1/8
0.078 mi.
414 ft.

Relative:
Lower

VAULT 8229
120-22 W 36TH
MANHATTAN, NY

Click here for full text details

NY Spills
Spill Number/Closed Date 0506009 / 2007-05-03
Site ID 351126
Spill Date 2005-08-15

Database(s): NY Spills
EDR ID Number: S107408233
EPA ID Number: N/A

W907
West
< 1/8
0.078 mi.
414 ft.

Relative:
Lower

CON EDISON
120 W 36TH ST
NEW YORK, NY 10018

RCRA NonGen / NLR 1019907012
FINDS NYP004829127
ECHO

Click here for full text details

RCRA NonGen / NLR
EPA Id NYP004829127

FINDS
Registry ID: 110069680054

ECHO
Registry ID 110069680054

X908
East
< 1/8
0.079 mi.
416 ft.

Relative:
Higher

16 EAST 40TH STREET
16 E 40 ST
NEW YORK, NY 10016

NY AST U004076698
N/A

Click here for full text details

NY AST
Facility Id 2-146889

X909
East
< 1/8
0.079 mi.
416 ft.

Relative:
Higher

16 EAST 40 STREET
MANHATTAN, NY 10016

NY E DESIGNATION S120839016
NY NYC LAND USE N/A

Click here for full text details

X910
East
< 1/8
0.079 mi.
416 ft.

Relative:
Higher

BEAUTY FASHION INC
16 E 40TH ST 3RD FLOOR
NEW YORK, NY 10016

RCRA NonGen / NLR 1001233284
FINDS NYR000064618
ECHO
NY MANIFEST

Click here for full text details

RCRA NonGen / NLR
EPA Id NYR000064618

FINDS
Registry ID: 110004549597

ECHO
Registry ID 110004549597

NY MANIFEST

BEAUTY FASHION INC (Continued) **1001233284**

EPA ID NYR000064618

AA911
ENE
< 1/8
0.079 mi.
416 ft.

Relative:
Higher

CON EDISON SERVICE BOX: 7756
3 E 40TH ST
NEW YORK, NY 10018

RCRA NonGen / NLR **1016143801**
FINDS **NYP004265856**
ECHO
NY MANIFEST

Click here for full text details

RCRA NonGen / NLR
EPA Id NYP004265856

FINDS
Registry ID: 110055428531

ECHO
Registry ID 110055428531

NY MANIFEST
EPA ID NYP004265856

AA912
ENE
< 1/8
0.079 mi.
416 ft.

Relative:
Higher

CON EDISON SERVICE BOX: 7756
3 E 40TH ST
NEW YORK, NY 10018

NJ MANIFEST **S117986035**
N/A

Click here for full text details

NJ MANIFEST
EPA Id NYP004265856

U913
SW
< 1/8
0.079 mi.
418 ft.

Relative:
Lower

CON EDISON MANHOLE: 29017
1282 BROADWAY FRONT OF
NEW YORK, NY 10001

RCRA NonGen / NLR **1016965123**
NY MANIFEST **NYP004380176**

Click here for full text details

RCRA NonGen / NLR
EPA Id NYP004380176

NY MANIFEST
EPA ID NYP004380176

AD914
North
< 1/8
0.080 mi.
421 ft.

Relative:
Lower

CON EDISON
115 W 40TH ST
NEW YORK, NY 10018

NY MANIFEST | **S119076016**
N/A

Click here for full text details

NY MANIFEST
EPA ID NYP004797163

AD915
North
< 1/8
0.080 mi.
421 ft.

Relative:
Lower

MANHOLE 7712
115 WEST 40TH ST
MANHATTAN, NY

NY Spills | **S104507464**
N/A

Click here for full text details

NY Spills
Spill Number/Closed Date 9903077 / 2000-05-18
Site ID 118093
Spill Date 1999-06-16

AD916
North
< 1/8
0.080 mi.
421 ft.

Relative:
Lower

CON EDISON
115 W 40TH ST
NEW YORK, NY 10018

RCRA NonGen / NLR | **1019904371**
NYP004797163

Click here for full text details

RCRA NonGen / NLR
EPA Id NYP004797163

Z917
NNW
< 1/8
0.080 mi.
424 ft.

Relative:
Lower

CON EDISON - BROADWAY
1400 BROADWAY
NEW YORK, NY 10018

RCRA NonGen / NLR | **1000111669**
FINDS | **NYD981559982**
ECHO
NY MANIFEST

Click here for full text details

RCRA NonGen / NLR
EPA Id NYD981559982

FINDS
Registry ID: 110004408855
Registry ID: 110059799712

ECHO
Registry ID 110059799712
Registry ID 110004408855

NY MANIFEST
EPA ID NYD981559982

Z918
NNW
< 1/8
0.080 mi.
424 ft.

Relative:
Lower

1400 BROADWAY
1400 BROADWAY
NEW YORK, NY 10018

NY UST **U004076136**
N/A

Click here for full text details

Z919
NNW
< 1/8
0.080 mi.
424 ft.

Relative:
Lower

1400 BROADWAY
1400 BROADWAY
NYC, NY

NY LTANKS **U000393669**
NY AST **N/A**

Click here for full text details

NY LTANKS
Spill Number/Closed Date 9107344 / 1991-10-10
Site ID 209723
Spill Date 1991-10-09

NY AST
Facility Id 2-040517

Z920
NNW
< 1/8
0.080 mi.
424 ft.

Relative:
Lower

1400 BROADWAY
1400 BROADWAY
NEW YORK, NY 10018

UST FINDER **1028577991**
N/A

Click here for full text details

Z921
NNW
< 1/8
0.080 mi.
424 ft.

Relative:
Lower

APARTMENT BUILDING
1400 BROADWAY
MANHATTAN, NY

NY Spills **S104647201**
NY NYC LAND USE **N/A**

Click here for full text details

NY Spills
Spill Number/Closed Date 0700950 / 2007-05-07
Spill Number/Closed Date 9804263 / 1998-09-09
Site ID 380339
Site ID 212627
Spill Date 2007-04-23
Spill Date 1998-07-06

T922
North
< 1/8
0.080 mi.
424 ft.

Relative:
Higher

XFMR IN VAULT VS #3084 HAS LEAKED
100 WEST 41 STREET
MANHATTAN, NY

NY Spills **S108763281**
N/A

Click here for full text details

NY Spills
Spill Number/Closed Date 0705028 / 2007-11-08
Site ID 385289
Spill Date 2007-08-02

T923
North
< 1/8
0.080 mi.
424 ft.

Relative:
Higher

CON ED - V 3084
100 W 41 ST
NEW YORK, NY 11136

RCRA NonGen / NLR **1007206146**
NY MANIFEST **NYP004004487**

Click here for full text details

RCRA NonGen / NLR
EPA Id NYP004004487

NY MANIFEST
EPA ID NYP004004487

W924
West
< 1/8
0.081 mi.
426 ft.

Relative:
Lower

CON EDISON VAULT: 8229
122 W 36TH ST
NEW YORK, NY 10018

RCRA NonGen / NLR **1017774139**
FINDS **NYP004519435**

Click here for full text details

RCRA NonGen / NLR
EPA Id NYP004519435

FINDS
Registry ID: 110063761629

W925
West
< 1/8
0.081 mi.
426 ft.

Relative:
Lower

CON EDISON
122 W 36TH ST
NEW YORK, NY 10018

NY MANIFEST **S117736460**
N/A

Click here for full text details

NY MANIFEST
EPA ID NYP004829177
EPA ID NYP004519435

T926
North
< 1/8
0.081 mi.
426 ft.

Relative:
Higher

CON EDISON SERVICE BOX: 7967
106 W 41ST ST E OF 6TH AVE
NEW YORK, NY 10036

RCRA NonGen / NLR
NY MANIFEST

1016965193
NYP004380846

Click here for full text details

RCRA NonGen / NLR
EPA Id NYP004380846

NY MANIFEST
EPA ID NYP004380846

Y927
WSW
< 1/8
0.081 mi.
430 ft.

Relative:
Lower

TRANSFORMER VAULT 9247
119-123 WEST 34TH ST
MANHATTAN, NY

NY Spills

S106125118
N/A

Click here for full text details

NY Spills
Spill Number/Closed Date 0311214 / 2004-03-10
Site ID 137205
Spill Date 2004-01-03

AF928
SSE
< 1/8
0.081 mi.
430 ft.

Relative:
Lower

CHURCH PENSION GROUP THE
19 E 34TH ST
NEW YORK, NY 10016

NJ MANIFEST

S117987442
N/A

Click here for full text details

NJ MANIFEST
EPA Id NYR000195727

AF929
SSE
< 1/8
0.081 mi.
430 ft.

Relative:
Lower

CHURCH PENSION GROUP THE
19 E 34TH ST
NEW YORK, NY 10016

RCRA NonGen / NLR
NY MANIFEST

1014958324
NYR000195727

Click here for full text details

RCRA NonGen / NLR
EPA Id NYR000195727

NY MANIFEST
EPA ID NYR000195727

AD930
NNW
< 1/8
0.082 mi.
431 ft.

Relative: Lower

VAULT 3201
I/F/O 120 WEST 39TH ST
MANHATTAN, NY

NY Spills | **S106001111** / **N/A**

Click here for full text details

NY Spills
Spill Number/Closed Date 0110844 / 2004-09-16
Site ID 128940
Spill Date 2002-02-13

Y931
WSW
< 1/8
0.082 mi.
433 ft.

Relative: Lower

VAULT #3020
112 WEST 34 STREET
MANHATTAN, NY

NY Spills, **NY NYC LAND USE** | **S108057596** / **N/A**

Click here for full text details

NY Spills
Spill Number/Closed Date 0603060 / 2006-10-05
Site ID 365679
Spill Date 2006-06-19

Y932
WSW
< 1/8
0.082 mi.
433 ft.

Relative: Lower

TARGET STORE T3277
112 W 34TH ST
NEW YORK, NY 10120

NY MANIFEST | **S121446987** / **N/A**

Click here for full text details

NY MANIFEST
EPA ID NYR000232918

Y933
WSW
< 1/8
0.082 mi.
433 ft.

Relative: Lower

CON EDISON
112 W 34 ST
NEW YORK, NY 10001

NY MANIFEST | **S117538295** / **N/A**

Click here for full text details

NY MANIFEST
EPA ID NYP004709580

Y934
WSW
< 1/8
0.082 mi.
433 ft.

Relative: Lower

TARGET STORE T3277
112 W 34TH ST
NEW YORK, NY 10120

RCRA-SQG, **E MANIFEST** | **1023968636** / **NYR000232918**

Click here for full text details

RCRA-SQG
EPA Id NYR000232918

Y935
WSW
< 1/8
0.082 mi.
433 ft.

Relative:
Lower

VS 2147
112-22 WEST 34TH STREET
MANHATTAN, NY

Database(s): **NY Spills**
EDR ID Number: **S104649605**
EPA ID Number: **N/A**

Click here for full text details

NY Spills
Spill Number/Closed Date 9906733 / 2004-11-02
Site ID 255320
Spill Date 1999-09-07

Y936
WSW
< 1/8
0.082 mi.
433 ft.

Relative:
Lower

CVS (SIS)
112 W 34TH ST
NEW YORK, NY 10120

Database(s): **E MANIFEST**
EDR ID Number: **1027813494**
EPA ID Number: **N/A**

Click here for full text details

AA937
ENE
< 1/8
0.082 mi.
433 ft.

Relative:
Higher

NORTHERN & SHELL N AMER LTD
475 5TH AVE
NEW YORK, NY 10017

Database(s): **EDR Hist Auto**
EDR ID Number: **1020489309**
EPA ID Number: **N/A**

Click here for full text details

AA938
ENE
< 1/8
0.082 mi.
433 ft.

Relative:
Higher

RP 475 FIFTH AVE LP
475 5TH AVENUE
NEW YORK, NY 10017

Database(s): **NY AST**
EDR ID Number: **A100486854**
EPA ID Number: **N/A**

Click here for full text details

NY AST
Facility Id 2-613086

AA939
ENE
< 1/8
0.082 mi.
433 ft.

Relative:
Higher

475 FIFTH AVENUE 09 LLC
475 FIFTH AVE
NEW YORK, NY 10017

Database(s): **RCRA-SQG**
NY MANIFEST
EDR ID Number: **1014399431**
EPA ID Number: **NYR000175182**

Click here for full text details

RCRA-SQG
EPA Id NYR000175182

NY MANIFEST
EPA ID NYR000175182

T940
North
< 1/8
0.082 mi.
434 ft.

Relative:
Higher

CON EDISON
110 W 41 ST
NEW YORK, NY 10036

NJ MANIFEST | **S120675283**
N/A

Click here for full text details

NJ MANIFEST
EPA Id NYP004821894

T941
North
< 1/8
0.082 mi.
434 ft.

Relative:
Higher

CON ED
110 W 41ST ST
NEW YORK, NY 10036

NY Spills | **S108763947**
NY MANIFEST | **N/A**

Click here for full text details

NY Spills
Spill Number/Closed Date 0705877 / 2007-08-24
Site ID 386286
Spill Date 2007-08-23

NY MANIFEST
EPA ID NYP004821894

T942
North
< 1/8
0.082 mi.
434 ft.

Relative:
Higher

CON EDISON
110 W 41ST ST
NEW YORK, NY 10036

RCRA NonGen / NLR | **1019325377**
NYP004821894

Click here for full text details

RCRA NonGen / NLR
EPA Id NYP004821894

Z943
NW
< 1/8
0.082 mi.
435 ft.

Relative:
Lower

38TH ST OFF BROADWAY
38TH ST OFF BROADWAY
NEW YORK, NY

NY Spills | **S102560194**
N/A

Click here for full text details

NY Spills
Spill Number/Closed Date 9612675 / 1997-01-24
Site ID 257614
Spill Date 1997-01-24

AA944
ENE
< 1/8
0.084 mi.
445 ft.

Relative:
Higher

VAULT # V6183
E. 41ST ST / 5TH AVE
MANHATTAN, NY

NY Spills **S106002906**
N/A

Click here for full text details

NY Spills
Spill Number/Closed Date 0200818 / 2005-07-28
Site ID 153930
Spill Date 2002-04-21

AA945
ENE
< 1/8
0.084 mi.
446 ft.

Relative:
Higher

CON EDISON SERVICE BOX: 33798
5 AVE & E 41 ST
NEW YORK, NY 10016

RCRA NonGen / NLR **1016964452**
NY MANIFEST **NYP004373742**

Click here for full text details

RCRA NonGen / NLR
EPA Id NYP004373742

NY MANIFEST
EPA ID NYP004373742

AA946
ENE
< 1/8
0.084 mi.
446 ft.

Relative:
Higher

CON EDISON
E 41ST ST & 5TH AVE
NEW YORK, NY 10017

NJ MANIFEST **S120671799**
N/A

Click here for full text details

NJ MANIFEST
EPA Id NYP004782876

AA947
ENE
< 1/8
0.084 mi.
446 ft.

Relative:
Higher

CON EDISON
E 41ST ST & 5TH AVE
NEW YORK, NY 10017

NY MANIFEST **S118090652**
N/A

Click here for full text details

NY MANIFEST
EPA ID NYP004782876

AA948
ENE
< 1/8
0.084 mi.
446 ft.

Relative:
Higher

7 OZ LEAKED FROM CABLE IN VAULT
FIFTH AVENUE & EAST 41 STREET
MANHATTAN, NY

NY Spills **S108294888**
N/A

Click here for full text details

NY Spills
Spill Number/Closed Date 0607884 / 2007-03-19
Site ID 371720

7 OZ LEAKED FROM CABLE IN VAULT (Continued) **S108294888**

Spill Date 2006-10-11

AA949
ENE
< 1/8
0.084 mi.
446 ft.

Relative:
Higher

SPILL NUMBER 0005663
EAST 41ST ST & 5TH AV
MANHATTAN, NY

NY Spills **S104788290**
N/A

Click here for full text details

NY Spills
Spill Number/Closed Date 0005663 / 2004-06-02
Site ID 236796
Spill Date 2000-08-10

AA950
ENE
< 1/8
0.084 mi.
446 ft.

Relative:
Higher

CON EDISON
E 41ST ST & 5TH AVE
NEW YORK, NY 10017

RCRA NonGen / NLR **1019903216**
NYP004782876

Click here for full text details

RCRA NonGen / NLR
EPA Id NYP004782876

AG951
East
< 1/8
0.085 mi.
447 ft.

Relative:
Higher

CON EDISON SERVICE BOX: 7763
18 E 40TH ST OPPOSITE
NEW YORK, NY 10018

NJ MANIFEST **S117986080**
N/A

Click here for full text details

NJ MANIFEST
EPA Id NYP004266367

AG952
East
< 1/8
0.085 mi.
447 ft.

Relative:
Higher

CON EDISON SERVICE BOX: 7763
18 E 40TH ST OPPOSITE
NEW YORK, NY 10018

RCRA NonGen / NLR **1016143850**
FINDS **NYP004266367**
ECHO
NY MANIFEST

Click here for full text details

RCRA NonGen / NLR
EPA Id NYP004266367

FINDS
Registry ID: 110055453655

ECHO
Registry ID 110055453655

NY MANIFEST

CON EDISON SERVICE BOX: 7763 (Continued) **1016143850**

EPA ID NYP004266367

AE953
SSE
< 1/8
0.085 mi.
450 ft.

Relative:
Lower

CON EDISON VAULT: 6739
16 E 34TH ST
NEW YORK, NY 10016

RCRA NonGen / NLR **1016962595**
NY MANIFEST **NYP004356473**

Click here for full text details

RCRA NonGen / NLR
EPA Id NYP004356473

NY MANIFEST
EPA ID NYP004356473

AE954
SSE
< 1/8
0.085 mi.
450 ft.

Relative:
Lower

CON EDISON VAULT: 7166
16 E 34TH ST
NEW YORK, NY 10016

RCRA NonGen / NLR **1016962596**
NY MANIFEST **NYP004356481**

Click here for full text details

RCRA NonGen / NLR
EPA Id NYP004356481

NY MANIFEST
EPA ID NYP004356481

AE955
SSE
< 1/8
0.085 mi.
450 ft.

Relative:
Lower

CON EDISON VAULT: 2911
16 E 34TH ST
NEW YORK, NY 10016

RCRA NonGen / NLR **1016962597**
NY MANIFEST **NYP004356507**

Click here for full text details

RCRA NonGen / NLR
EPA Id NYP004356507

NY MANIFEST
EPA ID NYP004356507

AE956
SSE
< 1/8
0.085 mi.
450 ft.

Relative:
Lower

STAPLES
16 E 34TH ST
MANHATTAN, NY

NY Spills **S106009498**
N/A

Click here for full text details

NY Spills
Spill Number/Closed Date 0208759 / 2002-11-25
Site ID 152197

STAPLES (Continued) **S106009498**

Spill Date 2002-11-21

AA957
ENE
< 1/8
0.086 mi.
453 ft.

Relative:
Higher

9 EAST 40TH STREET **NY AST** **A100169033**
9 EAST 40TH STREET **N/A**
NEW YORK, NY 10017

Click here for full text details

NY AST
Facility Id 2-604642

AC958
SE
< 1/8
0.086 mi.
454 ft.

Relative:
Higher

CON EDISON SERVICE BOX: 51050 **RCRA NonGen / NLR** **1016971447**
218 MADISON ST & RUTGERS ST E OF **NY MANIFEST** **NYP004451886**
NEW YORK, NY 10002

Click here for full text details

RCRA NonGen / NLR
EPA Id NYP004451886

NY MANIFEST
EPA ID NYP004451886

AA959
ENE
< 1/8
0.086 mi.
454 ft.

Relative:
Higher

CON EDISON **RCRA NonGen / NLR** **1019908392**
7 E 40TH ST **FINDS** **NYP004845331**
NEW YORK, NY 10017 **ECHO**

Click here for full text details

RCRA NonGen / NLR
EPA Id NYP004845331

FINDS
Registry ID: 110069672170

ECHO
Registry ID 110069672170

AA960
ENE
< 1/8
0.086 mi.
454 ft.

Relative:
Higher

CON EDISON **NY MANIFEST** **S119078070**
7 E 40TH ST **N/A**
NEW YORK, NY 10017

Click here for full text details

NY MANIFEST
EPA ID NYP004845331

AA961
ENE
< 1/8
0.086 mi.
454 ft.

Relative:
Higher

7 EAST 40 STREET
MANHATTAN, NY 10016

Click here for full text details

NY E DESIGNATION **S120839032**
NY NYC LAND USE **N/A**

AA962
ENE
< 1/8
0.086 mi.
454 ft.

Relative:
Higher

CON EDISON
7 E 40TH ST
NEW YORK, NY 10017

Click here for full text details

NJ MANIFEST
EPA Id NYP004845331

NJ MANIFEST **S120677299**
N/A

W963
West
< 1/8
0.087 mi.
457 ft.

Relative:
Lower

CON EDISON SERVICE BOX: 6787
126 W 36TH ST E OF 7TH AVE FRONT OF
NEW YORK, NY 10001

Click here for full text details

NJ MANIFEST
EPA Id NYP004264040

NJ MANIFEST **S117985871**
N/A

W964
West
< 1/8
0.087 mi.
457 ft.

Relative:
Lower

CON EDISON SERVICE BOX: 6787
126 W 36TH ST E OF 7TH AVE FRONT OF
NEW YORK, NY 10001

Click here for full text details

RCRA NonGen / NLR
EPA Id NYP004264040

NY MANIFEST
EPA ID NYP004264040

RCRA NonGen / NLR **1016143623**
NY MANIFEST **NYP004264040**

AD965
NNW
< 1/8
0.088 mi.
464 ft.

Relative:
Lower

CON EDISON
116 W 40TH ST
NEW YORK, NY 10018

Click here for full text details

NJ MANIFEST
EPA Id NYP004797080

NJ MANIFEST **S120673034**
N/A

AD966
NNW
< 1/8
0.088 mi.
464 ft.

Relative:
Lower

CON EDISON VAULT: 2208
116 W 40TH ST FRONT OF V 2208
NEW YORK, NY 10018

RCRA NonGen / NLR **1016961524**
NY MANIFEST **NYP004342689**

Click here for full text details

RCRA NonGen / NLR
EPA Id NYP004342689

NY MANIFEST
EPA ID NYP004342689

AD967
NNW
< 1/8
0.088 mi.
464 ft.

Relative:
Lower

CON EDISON - VAULT 3803
116 W 40 ST
MANHATTAN, NY 10018

NY MANIFEST **S120958255**
N/A

Click here for full text details

NY MANIFEST
EPA ID NYP004925820

AD968
NNW
< 1/8
0.088 mi.
464 ft.

Relative:
Lower

CON EDISON VAULT: 2149
116 W 40TH ST FRONT OF V 2149
NEW YORK, NY 10018

RCRA NonGen / NLR **1016961523**
NY MANIFEST **NYP004342671**

Click here for full text details

RCRA NonGen / NLR
EPA Id NYP004342671

NY MANIFEST
EPA ID NYP004342671

AD969
NNW
< 1/8
0.088 mi.
464 ft.

Relative:
Lower

CON EDISON VAULT: 2149
116 W 40TH ST
NEW YORK, NY 10003

RCRA NonGen / NLR **1016963402**
NY MANIFEST **NYP004364105**

Click here for full text details

RCRA NonGen / NLR
EPA Id NYP004364105

NY MANIFEST
EPA ID NYP004364105
EPA ID NYP004797080

AD970
NNW
< 1/8
0.088 mi.
464 ft.

Relative:
Lower

CON EDISON
116 W 40TH ST
NEW YORK, NY 10018

RCRA NonGen / NLR | **1019325133**
NYP004797080

Click here for full text details

RCRA NonGen / NLR
EPA Id NYP004797080

AE971
South
< 1/8
0.088 mi.
465 ft.

Relative:
Lower

339 5TH AVENUE
339 5TH AVENUE
MANHATTAN, NY

NY LTANKS | **S102672268**
N/A

Click here for full text details

NY LTANKS
Spill Number/Closed Date 9309720 / 1993-11-12
Site ID 156384
Spill Date 1993-11-11

AC972
SE
< 1/8
0.088 mi.
466 ft.

Relative:
Higher

GEM URETHANE CORP
200 MADISON AVE
NEW YORK, NY 10016

RCRA NonGen / NLR | **1000135217**
NYD073270928

Click here for full text details

RCRA NonGen / NLR
EPA Id NYD073270928

AC973
SE
< 1/8
0.088 mi.
466 ft.

Relative:
Higher

VAULT 8219
200 MADISON AVE
MANHATTAN, NY

NY Spills | **S114561394**
N/A

Click here for full text details

NY Spills
Spill Number/Closed Date 1308050 / 2014-04-30
Site ID 488760
Spill Date 2013-11-06

AC974
SE
< 1/8
0.088 mi.
466 ft.

Relative:
Higher

CON EDISON - MANHOLE M50169
200 MADISON AVE
NEW YORK, NY 10016

RCRA-LQG | **1024891136**
NYP005078601

Click here for full text details

RCRA-LQG
EPA Id NYP005078601

AC975
SE
< 1/8
0.088 mi.
466 ft.

Relative:
Higher

VAULT #955
200 MADISON AVENUE
MANHATTAN, NY

NY Spills
NY NYC LAND USE

S105056144
N/A

Click here for full text details

NY Spills
Spill Number/Closed Date 0506811 / 2006-01-11
Spill Number/Closed Date 0103911 / 2004-09-09
Spill Number/Closed Date 0606574 / 2007-03-19
Site ID 352176
Site ID 163990
Site ID 369943
Spill Date 2005-09-02
Spill Date 2001-07-12
Spill Date 2006-09-06

AC976
SE
< 1/8
0.088 mi.
466 ft.

Relative:
Higher

CON EDISON
200 MADISON AVE
NEW YORK, NY 10016

NJ MANIFEST

S120673032
N/A

Click here for full text details

NJ MANIFEST
EPA Id NYP004797056

AC977
SE
< 1/8
0.088 mi.
466 ft.

Relative:
Higher

CON EDISON
200 MADISON AVE
NEW YORK, NY 10016

RCRA NonGen / NLR

1019904365
NYP004797056

Click here for full text details

RCRA NonGen / NLR
EPA Id NYP004797056

AC978
SE
< 1/8
0.088 mi.
466 ft.

Relative:
Higher

CON ED - V 0955
200 MADISON AVE
NEW YORK, NY 10016

NY AST
RCRA NonGen / NLR
NY MANIFEST

1007206184
NYP004005203

Click here for full text details

NY AST
Facility Id 2-613342

RCRA NonGen / NLR
EPA Id NYP004005203

NY MANIFEST
EPA ID NYP004005203
EPA ID NYP004797056

AC979
SE
< 1/8
0.088 mi.
466 ft.

Relative:
Higher

240 EAST 76 ST CONDOM
200 MADISON AVE FL 5
NEW YORK, NY 10016

EDR Hist Auto **1022074671**
N/A

Click here for full text details

AC980
SE
< 1/8
0.088 mi.
466 ft.

Relative:
Higher

CON EDISON
F/O 200 MADISON AV
NEW YORK, NY 10018

NY MANIFEST **S117738810**
N/A

Click here for full text details

NY MANIFEST
EPA ID NYP004718862

AC981
SE
< 1/8
0.088 mi.
466 ft.

Relative:
Higher

CON EDISON - MANHOLE M50169
200 MADISON AVE
NEW YORK, NY 10016

NY MANIFEST **S121968054**
N/A

Click here for full text details

NY MANIFEST
EPA ID NYP005078601

AC982
SE
< 1/8
0.088 mi.
466 ft.

Relative:
Higher

CON EDISON - 200 MADISON AVE
200 MADISON AVE
MANHATTAN, NY 10018

PA MANIFEST **S118888928**
N/A

Click here for full text details

PA MANIFEST
Generator EPA Id NYP004718862

AC983
SE
< 1/8
0.088 mi.
466 ft.

Relative:
Higher

GEM URETHANE CORP
200 MADISON AVE
NEW YORK, NY 10016

RCRA NonGen / NLR **1010327204**
FINDS **NYP004145140**
ECHO
NY MANIFEST

Click here for full text details

RCRA NonGen / NLR
EPA Id NYP004145140

FINDS
Registry ID: 110009468218

ECHO
Registry ID 110009468218

GEM URETHANE CORP (Continued) **1010327204**

NY MANIFEST
EPA ID NYP004145140

AC984
SE
< 1/8
0.088 mi.
466 ft.

Relative:
Higher

CON EDISION - V3840
200 MADISON AVE. 200 MADISON A
NEW YORK, NY 10003

RCRA NonGen / NLR **1007208306**
NY MANIFEST **NYP004086229**

Click here for full text details

RCRA NonGen / NLR
EPA Id NYP004086229

NY MANIFEST
EPA ID NYP004086229

AC985
ESE
< 1/8
0.088 mi.
467 ft.

Relative:
Higher

MURRAY HOUSE CLEANERS
220 MADISON AVE
NEW YORK, NY 10016

EDR Hist Cleaner **1020045993**
N/A

Click here for full text details

AC986
ESE
< 1/8
0.088 mi.
467 ft.

Relative:
Higher

APARTMENT BUILDING
220 MADISON AVE
MANHATTAN, NY

NY Spills **S113405700**
N/A

Click here for full text details

NY Spills
Spill Number/Closed Date 1216410 / 2017-05-25
Site ID 479782
Spill Date 2013-03-15

AC987
ESE
< 1/8
0.088 mi.
467 ft.

Relative:
Higher

220 MADISON AVENUE
220 MADISON AVENUE
NEW YORK, NY 10016

NY AST **U003385069**
N/A

Click here for full text details

NY AST
Facility Id 2-112119

AG988
East
< 1/8
0.089 mi.
470 ft.

Relative:
Higher

CON EDISON SERVICE BOX: 7766
20 E 40TH ST OPPOSITE
NEW YORK, NY 10018

RCRA NonGen / NLR
FINDS
ECHO
NY MANIFEST

1016143844
NYP004266300

Click here for full text details

RCRA NonGen / NLR
EPA Id NYP004266300

FINDS
Registry ID: 110055427872

ECHO
Registry ID 110055427872

NY MANIFEST
EPA ID NYP004266300

AG989
East
< 1/8
0.089 mi.
470 ft.

Relative:
Higher

CON EDISON SERVICE BOX: 7766
20 E 40TH ST OPPOSITE
NEW YORK, NY 10018

NJ MANIFEST

S117986074
N/A

Click here for full text details

NJ MANIFEST
EPA Id NYP004266300

V990
ESE
< 1/8
0.089 mi.
471 ft.

Relative:
Higher

CON EDISON MANHOLE 50181
240 MADISON AVE
NEW YORK, NY 10016

RCRA NonGen / NLR
NY MANIFEST
NJ MANIFEST

1014918885
NYP004225041

Click here for full text details

RCRA NonGen / NLR
EPA Id NYP004225041

NY MANIFEST
EPA ID NYP004225041

NJ MANIFEST
EPA Id NYP004225041

V991
ESE
< 1/8
0.089 mi.
471 ft.

Relative:
Higher

100 MERIT CORP
240 MADISON AVE STE 1305
NEW YORK, NY 10016

EDR Hist Cleaner

1018633378
N/A

Click here for full text details

V992
ESE
< 1/8
0.089 mi.
471 ft.

Relative:
Higher

MERIT CLEANERS
240 MADISON AVE
NEW YORK, NY 10016

NY DRYCLEANERS

S106435920
N/A

Click here for full text details

NY DRYCLEANERS
Facility Id 2-6206-00526

V993
ESE
< 1/8
0.089 mi.
471 ft.

Relative:
Higher

MERIT CLEANERS
240 MADISON AVE
NEW YORK, NY 10016

RCRA-SQG
ICIS
US AIRS
FINDS
ECHO
NY MANIFEST

1000446174
NYD986913929

Click here for full text details

RCRA-SQG
EPA Id NYD986913929

ICIS
FRS ID: 110001604292

US AIRS
EPA plant ID: 110001604292

FINDS
Registry ID: 110001604292

ECHO
Registry ID 110001604292

NY MANIFEST
EPA ID NYD986913929

Z994
NW
< 1/8
0.089 mi.
471 ft.

Relative:
Lower

CON EDISION - MH 29043
BROADWAY & W. 38TH BROADWAY &
NEW YORK, NY 10003

RCRA NonGen / NLR
NY MANIFEST

1007207861
NYP004077103

Click here for full text details

RCRA NonGen / NLR
EPA Id NYP004077103

NY MANIFEST
EPA ID NYP004077103

AA995
ENE
< 1/8
0.089 mi.
472 ft.

Relative:
Higher

CON EDISON
1 E 41ST ST
NEW YORK, NY 10017

NJ MANIFEST

S120669174
N/A

Click here for full text details

NJ MANIFEST
EPA Id NYP004753083

AA996
ENE
< 1/8
0.089 mi.
472 ft.

Relative:
Higher

CON EDISON
1 E 41ST ST
NEW YORK, NY 10017

RCRA NonGen / NLR
FINDS
ECHO

1018280427
NYP004753083

Click here for full text details

RCRA NonGen / NLR
EPA Id NYP004753083

FINDS
Registry ID: 110067706414

ECHO
Registry ID 110067706414

AA997
ENE
< 1/8
0.089 mi.
472 ft.

Relative:
Higher

CON EDISON
1 E 41ST ST
NEW YORK, NY 10017

NY MANIFEST

S117742049
N/A

Click here for full text details

NY MANIFEST
EPA ID NYP004753083

Z998
NW
< 1/8
0.090 mi.
473 ft.

Relative:
Lower

CONSOLIDATED EDISON
BROADWAY & 38TH ST
NEW YORK, NY 10020

NY MANIFEST **1009240203**
N/A

Click here for full text details

NY MANIFEST
EPA ID NYP004071033

X999
East
< 1/8
0.090 mi.
475 ft.

Relative:
Higher

HARTE-HANKS DIRECT
260 MADISON AVE - 20TH FLOOR
NEW YORK, NY 10016

RCRA NonGen / NLR **1000871780**
FINDS **NY0000097303**
ECHO
NY MANIFEST

Click here for full text details

RCRA NonGen / NLR
EPA Id NY0000097303

FINDS
Registry ID: 110004311236

ECHO
Registry ID 110004311236

NY MANIFEST
EPA ID NY0000097303

X1000
East
< 1/8
0.090 mi.
475 ft.

Relative:
Higher

CON EDISON VAULT
260 MADISON AV
MANHATTAN, NY

NY Spills **S106468248**
N/A

Click here for full text details

NY Spills
Spill Number/Closed Date 9511636 / 2005-02-08
Site ID 91674
Spill Date 1995-12-14

X1001
East
< 1/8
0.090 mi.
475 ft.

Relative:
Higher

MENDIK REALTY - 260 MADISON AVE
260 MADISON AVE - BASEMENT
NEW YORK, NY 10016

RCRA NonGen / NLR **1004755930**
FINDS **NY0000878611**
ECHO
NY MANIFEST

Click here for full text details

RCRA NonGen / NLR
EPA Id NY0000878611

FINDS
Registry ID: 110004320280

MENDIK REALTY - 260 MADISON AVE (Continued) **1004755930**

ECHO
Registry ID 110004320280

NY MANIFEST
EPA ID NY0000878611

X1002
East
< 1/8
0.090 mi.
475 ft.

Relative:
Higher

GOTHAM INC
260 MADISON AVE - 5TH FLOOR
NEW YORK, NY 10016

RCRA NonGen / NLR
FINDS
ECHO
NY MANIFEST

1000890307
NY0000330480

Click here for full text details

RCRA NonGen / NLR
EPA Id NY0000330480

FINDS
Registry ID: 110004315679

ECHO
Registry ID 110004315679

NY MANIFEST
EPA ID NY0000330480

X1003
East
< 1/8
0.090 mi.
475 ft.

Relative:
Higher

DUANE READE
260 MADISON AVENUE
MANHATTAN, NY 10016

E MANIFEST

1027820279
N/A

Click here for full text details

AD1004
North
< 1/8
0.090 mi.
476 ft.

Relative:
Lower

ROADWAY
119 WEST 40TH STREET
MANHATTAN, NY

NY Spills

S117268413
N/A

Click here for full text details

NY Spills
Spill Number/Closed Date 1403853 / 2014-07-10
Site ID 497224
Spill Date 2014-07-10

AD1005
North
< 1/8
0.090 mi.
476 ft.

Relative:
Lower

QUORUM INDUSTRIES INC
119 W 40TH ST
NEW YORK, NY 10018

Click here for full text details

RCRA NonGen / NLR
EPA Id NYD005556576

RCRA NonGen / NLR **1000370431**
NYD005556576

AD1006
North
< 1/8
0.090 mi.
476 ft.

Relative:
Lower

119 WEST 40TH STREET
119 WEST 40TH STREET
NEW YORK, NY 10018

Click here for full text details

NY AST
Facility Id 2-606401

NY AST **A100183050**
N/A

Y1007
SW
< 1/8
0.091 mi.
478 ft.

Relative:
Lower

CON EDISON
FO 1282 1300 E BROADWAY NO 33RD ST
NEW YORK, NY 10001

Click here for full text details

NY MANIFEST
EPA ID NYP004380175

NY MANIFEST **S116041712**
N/A

X1008
East
< 1/8
0.091 mi.
478 ft.

Relative:
Higher

DONROE CLEANERS INC
19 E 39TH ST
NEW YORK, NY 10016

Click here for full text details

EDR Hist Cleaner **1018872847**
N/A

AH1009
SSW
< 1/8
0.091 mi.
481 ft.

Relative:
Lower

THE MAGELLAN
35-39 WEST 33RD STREET
NEW YORK, NY 10001

Click here for full text details

UST FINDER **1028596091**
N/A

AH1010
SSW
< 1/8
0.091 mi.
481 ft.

Relative:
Lower

THE MAGELLAN
35-39 WEST 33RD STREET
NEW YORK, NY 10001

NY AST | **A100416511**
N/A

Click here for full text details

NY AST
Facility Id 2-612553

AH1011
SSW
< 1/8
0.091 mi.
481 ft.

Relative:
Lower

THE MAGELLAN
35-39 WEST 33RD STREET
NEW YORK, NY 10001

NY UST | **U004251060**
N/A

Click here for full text details

AI1012
NNW
< 1/8
0.091 mi.
483 ft.

Relative:
Lower

CON EDISON - OTHER - SPECIFY 1410
1410 BROADWAY
NEW YORK, NY 10018

RCRA NonGen / NLR | **1010325937**
NY MANIFEST | **NYP004135901**

Click here for full text details

RCRA NonGen / NLR
EPA Id NYP004135901

NY MANIFEST
EPA ID NYP004135901

AI1013
NNW
< 1/8
0.091 mi.
483 ft.

Relative:
Lower

1410 BRODAWAY OFFICE BLDG
1410 BROADWAY
NY, NY

NY LTANKS | **S104276721**
N/A

Click here for full text details

NY LTANKS
Spill Number/Closed Date 9513787 / 2003-02-11
Site ID 226089
Spill Date 1996-01-30

AI1014
NNW
< 1/8
0.091 mi.
483 ft.

Relative:
Lower

1410 BROADWAY
1410 BROADWAY
NEW YORK, NY 10018

NY AST | **U003385035**
N/A

Click here for full text details

NY AST
Facility Id 2-111554

AI1015
NNW
< 1/8
0.091 mi.
483 ft.

Relative:
Lower

ROADWAY
1410 BROADWAY
MANHATTAN, NY

NY LTANKS **S108299198**
N/A

Click here for full text details

NY LTANKS
Spill Number/Closed Date 0610898 / 2006-12-28
Site ID 375424
Spill Date 2006-12-28

AI1016
NNW
< 1/8
0.091 mi.
483 ft.

Relative:
Lower

1410 BROADWAY BUILDING
1410 BROADWAY
NEW YORK, NY 10018

RCRA NonGen / NLR **1000385960**
FINDS **NYD075205930**
ECHO

Click here for full text details

RCRA NonGen / NLR
EPA Id NYD075205930

FINDS
Registry ID: 110019832350
Registry ID: 110004368416

ECHO
Registry ID 110004368416

X1017
East
< 1/8
0.092 mi.
485 ft.

Relative:
Higher

266 MADISON AVENUE
MANHATTAN, NY 10016

NY E DESIGNATION **S120838922**
NY NYC LAND USE **N/A**

Click here for full text details

Z1018
NW
< 1/8
0.092 mi.
486 ft.

Relative:
Lower

1375 BROADWAY PROPERTY INVESTORS II LLC
1375 BROADWAY
NEW YORK, NY 10018

RCRA-SQG **1014919568**
NY MANIFEST **NYR000183566**

Click here for full text details

RCRA-SQG
EPA Id NYR000183566

NY MANIFEST
EPA ID NYR000183566

AD1019
North
< 1/8
0.092 mi.
488 ft.

Relative:
Higher

CON EDISON
114 W 41ST ST
NEW YORK, NY 10036

Click here for full text details

NJ MANIFEST
EPA Id NYP004744512

Database(s): NJ MANIFEST
EDR ID Number: S120668424
EPA ID Number: N/A

AD1020
North
< 1/8
0.092 mi.
488 ft.

Relative:
Higher

CON EDISON
114 W 41ST ST
NEW YORK, NY 10036

Click here for full text details

NY MANIFEST
EPA ID NYP004744512

Database(s): NY MANIFEST
EDR ID Number: S117741232
EPA ID Number: N/A

AD1021
North
< 1/8
0.092 mi.
488 ft.

Relative:
Higher

CON EDISON
114 W 41ST ST
NEW YORK, NY 10036

Click here for full text details

RCRA NonGen / NLR
EPA Id NYP004744512

FINDS
Registry ID: 110067693384

ECHO
Registry ID 110067693384

Database(s): RCRA NonGen / NLR, FINDS, ECHO
EDR ID Number: 1018279617
EPA ID Number: NYP004744512

AA1022
ENE
< 1/8
0.092 mi.
488 ft.

Relative:
Higher

13 EAST 40 STREET
MANHATTAN, NY 10016

Click here for full text details

Database(s): NY E DESIGNATION, NY NYC LAND USE
EDR ID Number: S120838901
EPA ID Number: N/A

AJ1023
ESE
< 1/8
0.093 mi.
489 ft.

Relative:
Higher

244 MADISON REALTY CORPORATION
244 MADISON AVENUE
NEW YORK, NY 10016

Click here for full text details

NY AST
Facility Id 2-129984

Database(s): NY AST
EDR ID Number: U003385316
EPA ID Number: N/A

AJ1024
ESE
< 1/8
0.093 mi.
489 ft.

Relative:
Higher

APT BUILDING
244 MADISON AVE
MANHATTAN, NY

NY Spills **S104501849**
N/A

Click here for full text details

NY Spills
Spill Number/Closed Date 9603752 / 1996-06-18
Site ID 316327
Spill Date 1996-06-18

Y1025
WSW
< 1/8
0.093 mi.
492 ft.

Relative:
Lower

CON EDISON VAULT: 5515
120 W 34TH ST
NEW YORK, NY 10001

RCRA NonGen / NLR **1016965429**
NY MANIFEST **NYP004383113**

Click here for full text details

RCRA NonGen / NLR
EPA Id NYP004383113

NY MANIFEST
EPA ID NYP004383113

AB1026
West
< 1/8
0.093 mi.
493 ft.

Relative:
Lower

CON EDISON
129 W 35TH ST
NEW YORK, NY 10001

NY MANIFEST **S117060296**
N/A

Click here for full text details

NY MANIFEST
EPA ID NYP004525135

AB1027
West
< 1/8
0.093 mi.
493 ft.

Relative:
Lower

CON EDISON SERVICE BOX: 6593
129 W 35TH ST
NEW YORK, NY 10001

RCRA NonGen / NLR **1017774699**
NYP004525135

Click here for full text details

RCRA NonGen / NLR
EPA Id NYP004525135

Y1028
SW
< 1/8
0.094 mi.
496 ft.

Relative:
Lower

CON EDISON MANHOLE 55395
W 6TH AVE & BROADWAY
NEW YORK, NY 10001

RCRA NonGen / NLR **1014926256**
NYP004239842

Click here for full text details

RCRA NonGen / NLR
EPA Id NYP004239842

Y1029
SW
< 1/8
0.094 mi.
496 ft.

Relative:
Lower

CONSOLIDATED EDISON
W SIXTH AVE WLY CENTER
NEW YORK, NY 10001

NY MANIFEST | **S119073419**
N/A

Click here for full text details

NY MANIFEST
EPA ID NYP004239842

AK1030
NNE
< 1/8
0.094 mi.
497 ft.

Relative:
Higher

CON EDISON
OP 1085 6 AV
NEW YORK, NY 10036

NY MANIFEST | **S117314293**
N/A

Click here for full text details

NY MANIFEST
EPA ID NYP004613386

Y1031
SW
< 1/8
0.095 mi.
499 ft.

Relative:
Lower

VAULT #910,3669,4881
W 33RD ST , W OF 6TH AV
NEW YORK, NY

NY Spills | **S106468858**
N/A

Click here for full text details

NY Spills
Spill Number/Closed Date 0401374 / 2005-07-01
Site ID 91068
Spill Date 2004-05-08

AL1032
WNW
< 1/8
0.095 mi.
503 ft.

Relative:
Lower

CON EDISON
123 W 37 ST
NEW YORK, NY 10018

NY MANIFEST | **S117066226**
N/A

Click here for full text details

NY MANIFEST
EPA ID NYP004588570

AL1033
WNW
< 1/8
0.095 mi.
503 ft.

Relative:
Lower

MANHOLE M6971
123 W 37TH ST
MANHATTAN, NY

NY Spills | **S107416499**
N/A

Click here for full text details

NY Spills
Spill Number/Closed Date 0509120 / 2008-08-27
Site ID 354842
Spill Date 2005-10-29

AL1034
WNW
< 1/8
0.095 mi.
503 ft.

Relative:
Lower

VAULT 8197
123 WEST 37TH ST
MANHATTAN, NY

NY Spills | **S106007985**
N/A

Click here for full text details

NY Spills
Spill Number/Closed Date 0206804 / 2004-01-20
Site ID 221249
Spill Date 2002-10-01

AH1035
SSW
< 1/8
0.095 mi.
503 ft.

Relative:
Lower

CON EDISON SERVICE BOX: 6160
53 W 33RD ST FRONT OF
NEW YORK, NY 10019

RCRA NonGen / NLR | **1016962551**
NY MANIFEST | **NYP004355947**

Click here for full text details

RCRA NonGen / NLR
EPA Id NYP004355947

NY MANIFEST
EPA ID NYP004355947

AG1036
East
< 1/8
0.095 mi.
504 ft.

Relative:
Higher

274 MADISON AVENUE
MANHATTAN, NY 10016

NY E DESIGNATION | **S120838998**
NY NYC LAND USE | **N/A**

Click here for full text details

AB1037
West
< 1/8
0.096 mi.
505 ft.

Relative:
Lower

VAULT 6250
131 W 35TH ST
MANHATTAN, NY

NY Spills | **S104509377**
N/A

Click here for full text details

NY Spills
Spill Number/Closed Date 9912277 / 2001-08-06
Site ID 205936
Spill Date 2000-01-25

AB1038
West
< 1/8
0.096 mi.
505 ft.

Relative:
Lower

CON EDISON - VAULT V6250
131 W 35 ST
NEW YORK, NY 10001

NY MANIFEST | **S120958191**
N/A

Click here for full text details

NY MANIFEST
EPA ID NYP004920458

AB1039
West
< 1/8
0.096 mi.
505 ft.

Relative:
Lower

131 W 35TH ST TENANTS CORP
131 W 35TH ST
NEW YORK, NY 10018

Click here for full text details

NY AST
Facility Id 2-291331

NY AST **U003387445**
N/A

AB1040
West
< 1/8
0.096 mi.
505 ft.

Relative:
Lower

CON EDISON MANHOLE: 56443
131 W 35TH ST OPPOSITE OF
NEW YORK, NY 10001

Click here for full text details

RCRA NonGen / NLR
EPA Id NYP004423968

NY MANIFEST
EPA ID NYP004423968

RCRA NonGen / NLR **1016968766**
NY MANIFEST **NYP004423968**

AA1041
ENE
< 1/8
0.096 mi.
506 ft.

Relative:
Higher

CON EDISON SERVICE BOX: 7975
6 E 41ST ST
NEW YORK, NY 10017

Click here for full text details

RCRA NonGen / NLR
EPA Id NYP004258661

FINDS
Registry ID: 110055424045

ECHO
Registry ID 110055424045

NY MANIFEST
EPA ID NYP004258661

RCRA NonGen / NLR **1016143134**
FINDS **NYP004258661**
ECHO
NY MANIFEST

AA1042
ENE
< 1/8
0.096 mi.
506 ft.

Relative:
Higher

CON EDISON SERVICE BOX: 7975
6 E 41ST ST
NEW YORK, NY 10017

Click here for full text details

NJ MANIFEST
EPA Id NYP004258661

NJ MANIFEST **S117985450**
N/A

AH1043
SSW
< 1/8
0.096 mi.
509 ft.

Relative:
Lower

CONSOLIDATED EDISON OF NY
F/O 41 WEST 33RD ST
NEW YORK, NY 10001

NY MANIFEST **S112140779**
N/A

Click here for full text details

NY MANIFEST
EPA ID NYP004255634

AH1044
SSW
< 1/8
0.096 mi.
509 ft.

Relative:
Lower

CONSOLIDATED EDISON OF NY
F/O 41 WEST 33RD ST
NEW YORK, NY 10001

NY MANIFEST **S112140778**
N/A

Click here for full text details

NY MANIFEST
EPA ID NYP004255626

AG1045
East
< 1/8
0.096 mi.
509 ft.

Relative:
Higher

270 MADISON AVE/MANH
270 MADISON AVENUE
NEW YORK CITY, NY

NY LTANKS **S102671634**
N/A

Click here for full text details

NY LTANKS
Spill Number/Closed Date 9011120 / 1991-01-19
Site ID 134216
Spill Date 1991-01-19

AG1046
East
< 1/8
0.096 mi.
509 ft.

Relative:
Higher

270 MADISON ASSOCIATES LP
270 MADISON AVE
NEW YORK, NY 10016

NY Spills **1001223638**
RCRA NonGen / NLR **NYR000048538**
FINDS
ECHO

Click here for full text details

NY Spills
Spill Number/Closed Date 9315500 / 1994-03-31
Site ID 220692
Spill Date 1994-03-31

RCRA NonGen / NLR
EPA Id NYR000048538

FINDS
Registry ID: 110004539401

ECHO
Registry ID 110004539401

AG1047
East
< 1/8
0.096 mi.
509 ft.

Relative:
Higher

270 MADISON AVE
270 MADISON AVENUE
NEW YORK, NY 10016

Click here for full text details

NY AST
Facility Id 2-057428

Database(s): NY AST
EDR ID Number: U004076250
EPA ID Number: N/A

AK1048
North
< 1/8
0.097 mi.
512 ft.

Relative:
Higher

VAULT 8830
IFO 101-117 W 41ST ST
NEW YORK, NY

Click here for full text details

NY Spills
Spill Number/Closed Date 9911633 / 2002-03-04
Site ID 70121
Spill Date 2000-01-06

Database(s): NY Spills
EDR ID Number: S104508848
EPA ID Number: N/A

AM1049
SW
< 1/8
0.097 mi.
513 ft.

Relative:
Lower

VAULT #2119
IFO 1293 BROADWAY
MANHATTAN, NY

Click here for full text details

NY Spills
Spill Number/Closed Date 0201804 / 2002-08-13
Site ID 192916
Spill Date 2002-05-18

Database(s): NY Spills
EDR ID Number: S106003731
EPA ID Number: N/A

AF1050
SSE
< 1/8
0.097 mi.
513 ft.

Relative:
Lower

219833; E 34 ST ST
E 34 ST ST
MANHATTAN, NY

Click here for full text details

NY Spills
Spill Number/Closed Date 1008937 / 2010-02-17
Site ID 442576
Spill Date 2010-01-11

Database(s): NY Spills
EDR ID Number: S110750369
EPA ID Number: N/A

AF1051
SSE
< 1/8
0.097 mi.
513 ft.

Relative:
Lower

220185; E 34 ST ST
E 34 ST ST
MANHATTAN, NY

Click here for full text details

NY Spills
Spill Number/Closed Date 1008977 / 2010-02-13
Site ID 442575

Database(s): NY Spills
EDR ID Number: S110750409
EPA ID Number: N/A

220185; E 34 ST ST (Continued) **S110750409**

Spill Date 2010-02-09

AD1052
NNW
< 1/8
0.097 mi.
514 ft.

Relative:
Lower

1412 BROADWAY - RETAIL SPACE **NY AST** **1007130032**
1412 BROADWAY **FINDS** **N/A**
NEW YORK, NY 10018

Click here for full text details

NY AST
Facility Id 2-107263

FINDS
Registry ID: 110015767286

AG1053
East
< 1/8
0.098 mi.
515 ft.

Relative:
Higher

CON EDISON **NY MANIFEST** **S117060286**
15-17 E 40TH ST & 5TH AVE E OF **N/A**
NEW YORK, NY 10016

Click here for full text details

NY MANIFEST
EPA ID NYP004525028

AG1054
East
< 1/8
0.098 mi.
515 ft.

Relative:
Higher

CON EDISON SERVICE BOX: 7763 **NJ MANIFEST** **S117986046**
15 E 40TH ST **N/A**
NEW YORK, NY 10018

Click here for full text details

NJ MANIFEST
EPA Id NYP004265971

AG1055
East
< 1/8
0.098 mi.
515 ft.

Relative:
Higher

NY E DESIGNATION **S120838903**
15 EAST 40 STREET **NY NYC LAND USE** **N/A**
MANHATTAN, NY 10016

Click here for full text details

AG1056
East
< 1/8
0.098 mi.
515 ft.

Relative: Higher

CON EDISON SERVICE BOX: 7763
15 E 40TH ST
NEW YORK, NY 10018

RCRA NonGen / NLR
NY MANIFEST

1016143813
NYP004265971

Click here for full text details

RCRA NonGen / NLR
EPA Id NYP004265971

NY MANIFEST
EPA ID NYP004265971

Z1057
NW
< 1/8
0.098 mi.
518 ft.

Relative: Lower

1385 BROADWAY
MANHATTAN, NY 10018

NY Spills
NY NYC LAND USE

S107521280
N/A

Click here for full text details

NY Spills
Spill Number/Closed Date 0109623 / 2002-02-15
Spill Number/Closed Date 9712669 / 2003-12-01
Spill Number/Closed Date 0510865 / 2006-03-28
Site ID 313014
Site ID 313015
Site ID 356914
Spill Date 2002-01-03
Spill Date 1998-02-12
Spill Date 2005-12-16

Z1058
NW
< 1/8
0.098 mi.
518 ft.

Relative: Lower

1385 BROADWAY
1385 BROADWAY
NEW YORK, NY 10018

NY AST

A100366065
N/A

Click here for full text details

NY AST
Facility Id 2-035130

AG1059
East
< 1/8
0.098 mi.
518 ft.

Relative: Higher

CON EDISION - V5911
24 E. 40TH ST. 24 E. 40TH ST.
NEW YORK, NY 10003

RCRA NonGen / NLR
NY MANIFEST

1007207551
NYP004070645

Click here for full text details

RCRA NonGen / NLR
EPA Id NYP004070645

NY MANIFEST
EPA ID NYP004070645

AK1060
NNE
< 1/8
0.099 mi.
524 ft.

Relative:
Higher

CON EDISON
1087 6 AV
NEW YORK, NY 10036

NY MANIFEST **S117314294**
N/A

Click here for full text details

NY MANIFEST
EPA ID NYP004613410

AE1061
South
< 1/8
0.099 mi.
524 ft.

Relative:
Lower

COOKING OIL ON SIDEWALK AND IN STR
1 EAST 33 STREET
MANHATTAN, NY

NY Spills **S108296965**
NY NYC LAND USE **N/A**

Click here for full text details

NY Spills
Spill Number/Closed Date 0610696 / 2006-12-21
Site ID 375187
Spill Date 2006-12-21

AE1062
South
< 1/8
0.099 mi.
524 ft.

Relative:
Lower

MANHOLE # 34622
1ST AVE AND 33RD ST
MANHATTAN, NY

NY LTANKS **S102673306**
NY AST **N/A**
NY Spills

Click here for full text details

NY LTANKS
Spill Number/Closed Date 9515604 / 1996-03-05
Site ID 315061
Spill Date 1996-03-05

NY AST
Facility Id 2-331910

NY Spills
Spill Number/Closed Date 0310126 / 2003-12-22
Site ID 220946
Spill Date 2003-11-29

AE1063
South
< 1/8
0.099 mi.
524 ft.

Relative:
Lower

JARNOW CORP
1 E 33RD ST
NEW YORK, NY 10036

RCRA NonGen / NLR **1000981337**
FINDS **NY0000969139**
ECHO
NY MANIFEST

Click here for full text details

RCRA NonGen / NLR
EPA Id NY0000969139

FINDS
Registry ID: 110004322858

JARNOW CORP (Continued) **1000981337**

ECHO
Registry ID 110004322858

NY MANIFEST
EPA ID NY0000969139

AG1064
East
< 1/8
0.099 mi.
524 ft.

Relative:
Higher

278 MADISON AVENUE
MANHATTAN, NY 10016

NY E DESIGNATION **S120839009**
NY NYC LAND USE **N/A**

Click here for full text details

AE1065
South
< 1/8
0.100 mi.
529 ft.

Relative:
Lower

RESIDENCE
335 5TH AVE
MANHATTAN, NY

NY Spills **S104509357**
N/A

Click here for full text details

NY Spills
Spill Number/Closed Date 9912249 / 2000-05-04
Site ID 269678
Spill Date 2000-01-24

AE1066
South
< 1/8
0.100 mi.
529 ft.

Relative:
Lower

CON EDISON
335 5TH AVE
NEW YORK, NY 10017

NJ MANIFEST **S120672565**
N/A

Click here for full text details

NJ MANIFEST
EPA Id NYP004791679

AE1067
South
< 1/8
0.100 mi.
529 ft.

Relative:
Lower

CONSOLIDATED EDISON
335 5TH AVE VS6278
NEW YORK, NY 10003

NY MANIFEST **1009241986**
N/A

Click here for full text details

NY MANIFEST
EPA ID NYP004105441
EPA ID NYP004791679

AE1068
South
< 1/8
0.100 mi.
529 ft.

Relative:
Lower

CON EDISON
335 5TH AVE
NEW YORK, NY 10017

RCRA NonGen / NLR
FINDS
ECHO

1019903932
NYP004791679

Click here for full text details

RCRA NonGen / NLR
EPA Id NYP004791679

FINDS
Registry ID: 110069682276

ECHO
Registry ID 110069682276

AC1069
SE
< 1/8
0.100 mi.
530 ft.

Relative:
Higher

MANHOLE #59439
MADISON AVE & EAST 36 STREET
MANHATTAN, NY

NY Spills

S108057493
N/A

Click here for full text details

NY Spills
Spill Number/Closed Date 0602932 / 2007-02-16
Site ID 365522
Spill Date 2006-06-16

AC1070
SE
< 1/8
0.100 mi.
530 ft.

Relative:
Higher

CONSOLIDATED EDISON
MADISON AVENUE & E 36TH STREET
NEW YORK, NY 10005

NY MANIFEST

S108650777
N/A

Click here for full text details

NY MANIFEST
EPA ID NYP004147732

AE1071
South
< 1/8
0.101 mi.
532 ft.

Relative:
Lower

CON EDISON - VAULT V6724
3 E 33 ST
NEW YORK, NY 10001

RCRA NonGen / NLR
NY MANIFEST

1010325633
NYP004130233

Click here for full text details

RCRA NonGen / NLR
EPA Id NYP004130233

NY MANIFEST
EPA ID NYP004130233

AN1072
West
< 1/8
0.101 mi.
532 ft.

Relative:
Lower

KAUFMAN ARCADE ASSOC.
132 WEST 36TH STREET
MANHATTAN, NY 10018

NY AST | **U004077535**
N/A

Click here for full text details

NY AST
Facility Id 2-290300

AN1073
West
< 1/8
0.101 mi.
532 ft.

Relative:
Lower

APCO NYC INC
132 W 36TH ST FRNT 3
NEW YORK, NY 10018

EDR Hist Auto | **1020835883**
N/A

Click here for full text details

AG1074
East
< 1/8
0.101 mi.
533 ft.

Relative:
Higher

CON EDISON SERVICE BOX: 7765
19 E 40TH ST
NEW YORK, NY 10016

NJ MANIFEST | **S117986090**
N/A

Click here for full text details

NJ MANIFEST
EPA Id NYP004266466

AG1075
East
< 1/8
0.101 mi.
533 ft.

Relative:
Higher

CONSOLIDATED EDISON CO
19 EAST 40TH STREET
NEW YORK, NY 10001

NY MANIFEST | **1009234306**
N/A

Click here for full text details

NY MANIFEST
EPA ID NYP000928192

AG1076
East
< 1/8
0.101 mi.
533 ft.

Relative:
Higher

CON EDISON SERVICE BOX: 7765
19 E 40TH ST
NEW YORK, NY 10016

RCRA NonGen / NLR | **1016143860**
FINDS | **NYP004266466**
ECHO
NY MANIFEST

Click here for full text details

RCRA NonGen / NLR
EPA Id NYP004266466

FINDS
Registry ID: 110055453682

ECHO
Registry ID 110055453682

CON EDISON SERVICE BOX: 7765 (Continued) **1016143860**

NY MANIFEST
EPA ID NYP004266466

AC1077
ESE
< 1/8
0.101 mi.
533 ft.

Relative:
Higher

CON EDISON MANHOLE 50179
E 37 ST & MADISON AVE
NEW YORK, NY 10001

RCRA NonGen / NLR **1010326420**
NY MANIFEST **NYP004141065**

Click here for full text details

RCRA NonGen / NLR
EPA Id NYP004141065

NY MANIFEST
EPA ID NYP004141065

AC1078
ESE
< 1/8
0.101 mi.
533 ft.

Relative:
Higher

CON EDISON SERVICE BOX: 55343
E 37TH ST & MADISON AVE
NEW YORK, NY 10016

RCRA NonGen / NLR **1016450392**
NY MANIFEST **NYP004294161**

Click here for full text details

RCRA NonGen / NLR
EPA Id NYP004294161

NY MANIFEST
EPA ID NYP004294161

AC1079
ESE
< 1/8
0.101 mi.
534 ft.

Relative:
Higher

MANHOLE # 50179
EAST 37TH/MADISON
NEW YORK, NY

NY Spills **S106969422**
N/A

Click here for full text details

NY Spills
Spill Number/Closed Date 0504049 / 2007-05-03
Site ID 348779
Spill Date 2005-07-06

AC1080
ESE
< 1/8
0.101 mi.
534 ft.

Relative:
Higher

MANHOLE 50179
MADISON/EAST 37TH STREET
MANHATTAN, NY

NY Spills **S106969734**
N/A

Click here for full text details

NY Spills
Spill Number/Closed Date 0504529 / 2007-05-03

MANHOLE 50179 (Continued) **S106969734**

Site ID 349388
Spill Date 2005-07-15

AO1081 **MADISON AVE/EAST 35TH ST** **NY Spills** **S104952546**
SE **ON STREET** **N/A**
< 1/8 **MANHATTAN, NY**
0.101 mi.
534 ft.

Relative: Higher

Click here for full text details

NY Spills
Spill Number/Closed Date 0011845 / 2001-04-18
Site ID 270754
Spill Date 2001-02-02

AO1082 **CON EDISON** **RCRA NonGen / NLR** **1019903964**
SE **MADISON AVE & E 35TH ST** **FINDS** **NYP004792081**
< 1/8 **NEW YORK, NY 10016** **ECHO**
0.101 mi.
535 ft.

Relative: Higher

Click here for full text details

RCRA NonGen / NLR
EPA Id NYP004792081

FINDS
Registry ID: 110069685344

ECHO
Registry ID 110069685344

AO1083 **CON EDISON** **NJ MANIFEST** **S120672603**
SE **MADISON AVE & E 35TH ST** **N/A**
< 1/8 **NEW YORK, NY 10016**
0.101 mi.
535 ft.

Relative: Higher

Click here for full text details

NJ MANIFEST
EPA Id NYP004792081

AO1084 **CON EDISON** **NY MANIFEST** **S119075769**
SE **MADISON AVE & E 35TH ST** **N/A**
< 1/8 **NEW YORK, NY 10016**
0.101 mi.
535 ft.

Relative: Higher

Click here for full text details

NY MANIFEST
EPA ID NYP004792081

AO1085
SE
< 1/8
0.101 mi.
535 ft.

Relative:
Higher

NYNEX
35TH STREET & MADISON AVENU
NEW YORK, NY

NY MANIFEST | **1009233817**
N/A

Click here for full text details

NY MANIFEST
EPA ID NYP000921312

AD1086
NNW
< 1/8
0.101 mi.
535 ft.

Relative:
Lower

VAULT 0766
123 WEST 40TH ST
MANHATTAN, NY

NY Spills | **S104506464**
N/A

Click here for full text details

NY Spills
Spill Number/Closed Date 9812418 / 2004-01-08
Site ID 191117
Spill Date 1999-01-07

X1087
East
< 1/8
0.102 mi.
537 ft.

Relative:
Higher

CON EDISON SERVICE BOX: 7531
39 E 39TH ST & MADISON AVE E OF
NEW YORK, NY 10016

RCRA NonGen / NLR | **1017774696**
FINDS | **NYP004525101**

Click here for full text details

RCRA NonGen / NLR
EPA Id NYP004525101

FINDS
Registry ID: 110063785587

AC1088
ESE
< 1/8
0.102 mi.
538 ft.

Relative:
Higher

CON EDISON SERVICE BOX: 63198
E 37TH ST & MADISON AVE NE COR
NEW YORK, NY 10016

RCRA NonGen / NLR | **1016143872**
NY MANIFEST | **NYP004266581**

Click here for full text details

RCRA NonGen / NLR
EPA Id NYP004266581

NY MANIFEST
EPA ID NYP004266581

AJ1089
ESE
< 1/8
0.102 mi.
539 ft.

Relative:
Higher

CONSOLIDATED EDISON
MADISON AVE & 38TH ST
NEW YORK, NY 10010

Click here for full text details

NY MANIFEST
EPA ID NYP004155263

NY MANIFEST **S108980635**
N/A

AJ1090
ESE
< 1/8
0.102 mi.
539 ft.

Relative:
Higher

CON EDISON SERVICE BOX: 50186
MADISON AVE & 38TH ST NW
NEW YORK, NY 10016

Click here for full text details

RCRA NonGen / NLR
EPA Id NYP004524849

FINDS
Registry ID: 110063785364

RCRA NonGen / NLR **1017774670**
FINDS **NYP004524849**

AJ1091
ESE
< 1/8
0.102 mi.
539 ft.

Relative:
Higher

VERIZON
ST
NEW YORK, NY 10016

Click here for full text details

NY MANIFEST
EPA ID NYP000959320

NY MANIFEST **S119072515**
N/A

AJ1092
ESE
< 1/8
0.102 mi.
539 ft.

Relative:
Higher

CON EDISON
MADISON AVE & 38TH ST NW
NEW YORK, NY 10016

Click here for full text details

NY MANIFEST
EPA ID NYP004524849

NY MANIFEST **S117060269**
N/A

AJ1093
ESE
< 1/8
0.102 mi.
539 ft.

Relative:
Higher

VERIZON NEW YORK INC MANHOLE
38TH ST & MADISON AVE
NEW YORK, NY 10016

Click here for full text details

RCRA NonGen / NLR
EPA Id NYP000959320

NJ MANIFEST

RCRA NonGen / NLR **1008892077**
NJ MANIFEST **NYP000959320**

VERIZON NEW YORK INC MANHOLE (Continued) **1008892077**

EPA Id NYP000959320

AJ1094
ESE
< 1/8
0.102 mi.
539 ft.

Relative:
Higher

CON EDISON - SERVICE BOX 59682 **RCRA-LQG** **1014396866**
E 38 ST AND MADISON AVE **NY MANIFEST** **NYP004191821**
NEW YORK, NY 10016

Click here for full text details

RCRA-LQG
EPA Id NYP004191821

NY MANIFEST
EPA ID NYP004191821

AJ1095
ESE
< 1/8
0.102 mi.
540 ft.

Relative:
Higher

CONSOLIDATED EDISON **NY MANIFEST** **S108980638**
MADISON AVE / 38TH ST **N/A**
NEW YORK, NY 10010

Click here for full text details

NY MANIFEST
EPA ID NYP004155297

AJ1096
ESE
< 1/8
0.102 mi.
540 ft.

Relative:
Higher

CON EDISON SERVICE BOX: 50187 **RCRA NonGen / NLR** **1017774694**
120 MADISON AVE & 38TH ST N OF **FINDS** **NYP004525085**
NEW YORK, NY 10016

Click here for full text details

RCRA NonGen / NLR
EPA Id NYP004525085

FINDS
Registry ID: 110063785569

AJ1097
ESE
< 1/8
0.102 mi.
540 ft.

Relative:
Higher

CON EDISON MANHOLE: 56242 **RCRA NonGen / NLR** **1016143714**
24 W MADISON AVE & 38TH ST **FINDS** **NYP004264966**
NEW YORK, NY 10016

Click here for full text details

RCRA NonGen / NLR
EPA Id NYP004264966

FINDS
Registry ID: 110055467098

AJ1098
ESE
< 1/8
0.102 mi.
540 ft.

Relative:
Higher

CON EDISON SERVICE BOX: 7281
34-36 E 38TH ST & MADISON AVE E OF
NEW YORK, NY 10016

RCRA NonGen / NLR
FINDS

1017774960
NYP004527800

Click here for full text details

RCRA NonGen / NLR
EPA Id NYP004527800

FINDS
Registry ID: 110063800819

AG1099
East
< 1/8
0.102 mi.
541 ft.

Relative:
Higher

39TH ST BETWEEN PARK AVE
39TH ST PARK & MADISON
MANHATTAN, NY

NY Spills

S105057068
N/A

Click here for full text details

NY Spills
Spill Number/Closed Date 0101267 / 2002-07-18
Site ID 124451
Spill Date 2001-05-02

AB1100
West
< 1/8
0.102 mi.
541 ft.

Relative:
Lower

CON EDISON - VAULT V6149
135 W 35TH ST
NEW YORK, NY 10001

NY MANIFEST

S121967979
N/A

Click here for full text details

NY MANIFEST
EPA ID NYP005070446

AB1101
West
< 1/8
0.102 mi.
541 ft.

Relative:
Lower

CON EDISON - VAULT V6149
135 W 35TH ST
NEW YORK, NY 10001

RCRA-LQG

1024891066
NYP005070446

Click here for full text details

RCRA-LQG
EPA Id NYP005070446

AG1102
East
< 1/8
0.102 mi.
541 ft.

Relative:
Higher

MANHOLE 50196
EAST 39 ST MADISON AV
MANHATTAN, NY

NY Spills

S106969125
N/A

Click here for full text details

NY Spills
Spill Number/Closed Date 0503621 / 2005-08-31
Site ID 348249

MANHOLE 50196 (Continued) **S106969125**

Spill Date 2005-06-25

AH1103
SSW
< 1/8
0.103 mi.
542 ft.

Relative:
Lower

CON EDISON SERVICE BOX: 6165
33 W 33RD ST
NEW YORK, NY 10016

RCRA NonGen / NLR **1016962492**
NY MANIFEST **NYP004355236**

Click here for full text details

RCRA NonGen / NLR
EPA Id NYP004355236

NY MANIFEST
EPA ID NYP004355236

AG1104
East
< 1/8
0.103 mi.
542 ft.

Relative:
Higher

CON EDISON SERVICE BOX: 7779
26 E 40TH ST
NEW YORK, NY 10016

RCRA NonGen / NLR **1016143870**
FINDS **NYP004266565**
ECHO
NY MANIFEST

Click here for full text details

RCRA NonGen / NLR
EPA Id NYP004266565

FINDS
Registry ID: 110055454574

ECHO
Registry ID 110055454574

NY MANIFEST
EPA ID NYP004266565

AG1105
East
< 1/8
0.103 mi.
542 ft.

Relative:
Higher

CON EDISON SERVICE BOX: 7779
26 E 40TH ST
NEW YORK, NY 10016

NJ MANIFEST **S117986100**
N/A

Click here for full text details

NJ MANIFEST
EPA Id NYP004266565

AG1106
East
< 1/8
0.103 mi.
542 ft.

Relative:
Higher

CONSOLIDATED EDISON-MH 7780
26 EAST 40TH ST.
NEW YORK, NY 10016

NY MANIFEST **S112140522**
N/A

Click here for full text details

NY MANIFEST
EPA ID NYP004252896

AF1107
SSE
< 1/8
0.103 mi.
543 ft.

Relative:
Lower

CONSOLIDATED EDISON
190 MADISON AVENUE
NEW YORK, NY 10001

NY MANIFEST **1009234226**
N/A

Click here for full text details

NY MANIFEST
EPA ID NYP000927046

AP1108
South
< 1/8
0.103 mi.
544 ft.

Relative:
Lower

CON EDISON
F/O 21 W 33RD ST
NEW YORK, NY

NY MANIFEST **S117319505**
N/A

Click here for full text details

NY MANIFEST
EPA ID NYP004673620

AC1109
SE
< 1/8
0.103 mi.
545 ft.

Relative:
Higher

CON EDISON SERVICE BOX: 6832
25 E 36TH ST
NEW YORK, NY 10016

NJ MANIFEST **S117985790**
N/A

Click here for full text details

NJ MANIFEST
EPA Id NYP004263117

AC1110
SE
< 1/8
0.103 mi.
545 ft.

Relative:
Higher

CON EDISON SERVICE BOX: 6832
25 E 36TH ST
NEW YORK, NY 10016

RCRA NonGen / NLR **1016143531**
FINDS **NYP004263117**
ECHO
NY MANIFEST

Click here for full text details

RCRA NonGen / NLR
EPA Id NYP004263117

FINDS
Registry ID: 110055462066

ECHO

CON EDISON SERVICE BOX: 6832 (Continued) **1016143531**

Registry ID 110055462066

NY MANIFEST
EPA ID NYP004263117

AA1111
ENE
< 1/8
0.103 mi.
545 ft.

Relative:
Higher

CON EDISON SERVICE BOX: 7977
10 E 41ST ST
NEW YORK, NY 10017

RCRA NonGen / NLR **1016143135**
FINDS **NYP004258679**
ECHO
NY MANIFEST

Click here for full text details

RCRA NonGen / NLR
EPA Id NYP004258679

FINDS
Registry ID: 110055467962

ECHO
Registry ID 110055467962

NY MANIFEST
EPA ID NYP004258679

AA1112
ENE
< 1/8
0.103 mi.
545 ft.

Relative:
Higher

CON EDISON SERVICE BOX: 7977
10 E 41ST ST
NEW YORK, NY 10017

NJ MANIFEST **S117985451**
N/A

Click here for full text details

NJ MANIFEST
EPA Id NYP004258679

AE1113
South
< 1/8
0.103 mi.
546 ft.

Relative:
Lower

CON EDISON - MANHOLE 55335
11 W 33 ST
NEW YORK, NY 10001

NY MANIFEST **S120959293**
N/A

Click here for full text details

NY MANIFEST
EPA ID NYP005011218

AL1114
WNW
< 1/8
0.103 mi.
546 ft.

Relative:
Lower

FASHION TOWER REALTY INC.
135 WEST 36TH STREET
NEW YORK, NY 10018

NY AST **U004076954**
N/A

Click here for full text details

NY AST
Facility Id 2-195170

AE1115
South
< 1/8
0.104 mi.
547 ft.

Relative:
Lower

CON EDISON VAULT: 2597
1 W 33RD ST VAULT 2597
NEW YORK, NY 10001

RCRA NonGen / NLR **1016972390**
NY MANIFEST **NYP004461612**

Click here for full text details

RCRA NonGen / NLR
EPA Id NYP004461612

NY MANIFEST
EPA ID NYP004461612

AE1116
South
< 1/8
0.104 mi.
547 ft.

Relative:
Lower

CON EDISON VAULT: 3050
1 W 33RD ST VAULT 3050
NEW YORK, NY 10001

RCRA NonGen / NLR **1016972392**
NY MANIFEST **NYP004461638**

Click here for full text details

RCRA NonGen / NLR
EPA Id NYP004461638

NY MANIFEST
EPA ID NYP004461638

AE1117
South
< 1/8
0.104 mi.
547 ft.

Relative:
Lower

CON EDISON VAULT: 2626
1 W 33RD ST VAULT 2626
NEW YORK, NY 10001

RCRA NonGen / NLR **1016972391**
NY MANIFEST **NYP004461620**

Click here for full text details

RCRA NonGen / NLR
EPA Id NYP004461620

NY MANIFEST
EPA ID NYP004461620

AE1118
South
< 1/8
0.104 mi.
547 ft.

Relative:
Lower

LEAKY XFMR IN VS #1712 - ONE PINT LOST
1 WEST 33 STREET
MANHATTAN, NY

NY Spills **S108764853**
N/A

Click here for full text details

NY Spills
Spill Number/Closed Date 0707070 / 2010-02-16
Site ID 387698
Spill Date 2007-09-26

AE1119
South
< 1/8
0.104 mi.
547 ft.

Relative:
Lower

CON EDISON VAULT: 914
1 W 33RD ST VAULT 914
NEW YORK, NY 10001

RCRA NonGen / NLR **1016972388**
NY MANIFEST **NYP004461596**

Click here for full text details

RCRA NonGen / NLR
EPA Id NYP004461596

NY MANIFEST
EPA ID NYP004461596

AE1120
South
< 1/8
0.104 mi.
547 ft.

Relative:
Lower

CON EDISON VAULT: 1712
1 W 33RD ST VAULT 1712
NEW YORK, NY 10001

RCRA NonGen / NLR **1016972389**
NY MANIFEST **NYP004461604**

Click here for full text details

RCRA NonGen / NLR
EPA Id NYP004461604

NY MANIFEST
EPA ID NYP004461604

AE1121
South
< 1/8
0.104 mi.
547 ft.

Relative:
Lower

CON ED V 1712
1 W 33 ST
NEW YORK, NY 10001

RCRA NonGen / NLR **1007205392**
NY MANIFEST **NYP000930529**

Click here for full text details

RCRA NonGen / NLR
EPA Id NYP000930529

NY MANIFEST
EPA ID NYP000930529

AG1122
East
< 1/8
0.104 mi.
547 ft.

Relative:
Higher

APF 286 MAD LLC — **NY AST** — **A100521030**
21 EAST 40TH STREET — **N/A**
NEW YORK, NY 10017

Click here for full text details

NY AST
Facility Id 2-600038

AG1123
East
< 1/8
0.104 mi.
547 ft.

Relative:
Higher

286 MADISON AVENUE — **NY AST** — **A100520489**
21 EAST 40TH STREET — **N/A**
NEW YORK, NY 10017

Click here for full text details

NY AST
Facility Id 2-060836

AQ1124
WSW
< 1/8
0.104 mi.
548 ft.

Relative:
Lower

CON EDISON - MANHOLE 57766 — **NY MANIFEST** — **S120959222**
126 W 34 ST — **N/A**
NEW YORK, NY 10019

Click here for full text details

NY MANIFEST
EPA ID NYP005003033

AM1125
SW
< 1/8
0.104 mi.
550 ft.

Relative:
Lower

CON EDISON MANHOLE 29009 — **RCRA NonGen / NLR** — **1010327206**
E 33 ST & BROADWAY — **NY MANIFEST** — **NYP004145157**
NEW YORK, NY 10001

Click here for full text details

RCRA NonGen / NLR
EPA Id NYP004145157

NY MANIFEST
EPA ID NYP004145157

AM1126
SW
< 1/8
0.104 mi.
550 ft.

Relative:
Lower

CON EDISON — **NY MANIFEST** — **S113919483**
BROADWAY & W 33RD ST — **N/A**
NEW YORK, NY 10001

Click here for full text details

NY MANIFEST
EPA ID NYP004355440

AM1127
SW
< 1/8
0.104 mi.
550 ft.

Relative:
Lower

M 29009
WEST 33 STREET & BROADWAY
MANHATTAN, NY

NY Spills **S108057438**
N/A

Click here for full text details

NY Spills
Spill Number/Closed Date 0602853 / 2006-12-21
Site ID 365425
Spill Date 2006-06-14

AM1128
SW
< 1/8
0.104 mi.
550 ft.

Relative:
Lower

CON EDISON SERVICE BOX: 29007
W 33RD ST & BROADWAY
NEW YORK, NY 10001

RCRA NonGen / NLR **1016962592**
NY MANIFEST **NYP004356440**

Click here for full text details

RCRA NonGen / NLR
EPA Id NYP004356440

NY MANIFEST
EPA ID NYP004356440

AM1129
SW
< 1/8
0.105 mi.
552 ft.

Relative:
Lower

219467; W 33 ST AND 6TH AVE
W 33 ST AND 6TH AVE
MANHATTAN, NY

NY Spills **S110307586**
N/A

Click here for full text details

NY Spills
Spill Number/Closed Date 0914655 / 2009-12-14
Site ID 434031
Spill Date 2009-12-03

AM1130
SW
< 1/8
0.105 mi.
552 ft.

Relative:
Lower

CON EDISON MANHOLE 27844
W 33RD ST & BROADWAY SE COR
NEW YORK, NY 10031

RCRA NonGen / NLR **1015746809**
NYP004248072

Click here for full text details

RCRA NonGen / NLR
EPA Id NYP004248072

AE1131
SSE
< 1/8
0.105 mi.
553 ft.

Relative:
Lower

CON EDISON - MANHOLE 6182
7 E 33 ST
NEW YORK, NY 10016

RCRA-LQG **1016451418**
NY MANIFEST **NYP004305082**

Click here for full text details

RCRA-LQG
EPA Id NYP004305082

NY MANIFEST
EPA ID NYP004305082

AD1132
NNW
< 1/8
0.105 mi.
556 ft.

Relative:
Lower

LONG ISLAND CITY H.S. (Q452)
14-30 BROADWAY
NEW YORK, NY undef

NY AST **A100183190**
N/A

Click here for full text details

NY AST
Facility Id 2-606582

AF1133
SSE
< 1/8
0.105 mi.
557 ft.

Relative:
Lower

SCIENCE INDUSTRY BUSINESS LIBRARY
188 MADISON AVE
NEW YORK, NY 10016

RCRA NonGen / NLR **1001119522**
FINDS **NYR000028092**
ECHO
NY MANIFEST

Click here for full text details

RCRA NonGen / NLR
EPA Id NYR000028092

FINDS
Registry ID: 110004527628

ECHO
Registry ID 110004527628

NY MANIFEST
EPA ID NYR000028092

AD1134
North
< 1/8
0.106 mi.
558 ft.

Relative:
Lower

CON EDISION - MHM07709
119 W. 40 ST. BET. BROADWAY &
NEW YORK, NY 10003

RCRA NonGen / NLR **1007208561**
NY MANIFEST **NYP004092508**

Click here for full text details

RCRA NonGen / NLR
EPA Id NYP004092508

NY MANIFEST

CON EDISION - MHM07709 (Continued) **1007208561**

EPA ID NYP004092508

AB1135
West
< 1/8
0.106 mi.
560 ft.

Relative:
Lower

CON EDISON SERVICE BOX: 6585 **NJ MANIFEST** **S117985867**
137 W 35TH E OF 7TH AVE FRONT OF **N/A**
NEW YORK, NY 10001

Click here for full text details

NJ MANIFEST
EPA Id NYP004264008

AB1136
West
< 1/8
0.106 mi.
560 ft.

Relative:
Lower

CON EDISON SERVICE BOX: 6585 **RCRA NonGen / NLR** **1016143619**
137 W 35TH E OF 7TH AVE FRONT OF **NY MANIFEST** **NYP004264008**
NEW YORK, NY 10001

Click here for full text details

RCRA NonGen / NLR
EPA Id NYP004264008

NY MANIFEST
EPA ID NYP004264008

AR1137
North
< 1/8
0.106 mi.
562 ft.

Relative:
Lower

CON EDISON **RCRA NonGen / NLR** **1018279535**
120 W 41ST ST & BROADWAY **FINDS** **NYP004743589**
NEW YORK, NY 10036 **ECHO**

Click here for full text details

RCRA NonGen / NLR
EPA Id NYP004743589

FINDS
Registry ID: 110067692660

ECHO
Registry ID 110067692660

AS1138
ENE
< 1/8
0.107 mi.
565 ft.

Relative:
Higher

UNK **NY Spills** **S106001513**
485 5TH AVE **N/A**
MANHATTAN, NY

Click here for full text details

NY Spills
Spill Number/Closed Date 0111384 / 2003-02-13
Site ID 200520

UNK (Continued) **S106001513**

Spill Date 2002-03-02

AS1139
ENE
< 1/8
0.107 mi.
565 ft.

Relative:
Higher

ANDEZ FIFTH AVENUE
485 FIFTH AVENUE
NEW YORK, NY 10017

E MANIFEST **1027793011**
N/A

Click here for full text details

AS1140
ENE
< 1/8
0.107 mi.
565 ft.

Relative:
Higher

TOMMY HILFIGER - 485 FIFTH INC.
485 FIFTH AVENUE
NEW YORK, NY 10017

NY AST **A100073891**
N/A

Click here for full text details

NY AST
Facility Id 2-272213

AS1141
ENE
< 1/8
0.107 mi.
565 ft.

Relative:
Higher

CON EDISON
485 5TH AVE
NEW YORK, NY 10017

NJ MANIFEST **S120672388**
N/A

Click here for full text details

NJ MANIFEST
EPA Id NYP004789715

AS1142
ENE
< 1/8
0.107 mi.
565 ft.

Relative:
Higher

CON EDISON
485 5TH AVE
NEW YORK, NY 10017

NY MANIFEST **S107781770**
N/A

Click here for full text details

NY MANIFEST
EPA ID NYP004789715

AS1143
ENE
< 1/8
0.107 mi.
565 ft.

Relative:
Higher

CON EDISON
485 5TH AVE
NEW YORK, NY 10017

RCRA NonGen / NLR **1019903772**
FINDS **NYP004789715**
ECHO

Click here for full text details

RCRA NonGen / NLR
EPA Id NYP004789715

FINDS

CON EDISON (Continued) **1019903772**

Registry ID: 110069673981

ECHO

Registry ID 110069673981

AB1144 **MACY'S** **NY Spills** **S103936296**
West **35TH ST BET 6TH & 7TH AVE** **N/A**
< 1/8 **MANHATTAN, NY**
0.107 mi.
565 ft.

Click here for full text details

Relative:
Lower

NY Spills

Spill Number/Closed Date 9900599 / 2003-08-25
Site ID 262300
Spill Date 1999-04-16

AD1145 **CON EDISON** **NY MANIFEST** **S117536869**
NNW **125 W 40 ST** **N/A**
< 1/8 **NEW YORK, NY 10018**
0.107 mi.
565 ft.

Click here for full text details

Relative:
Lower

NY MANIFEST

EPA ID NYP004693750

AA1146 **AMALGAMATED DRY CLEANERS CORP** **EDR Hist Cleaner** **1019927115**
ENE **12 E 41ST ST FL 6** **N/A**
< 1/8 **NEW YORK, NY 10017**
0.107 mi.
566 ft.

Click here for full text details

Relative:
Higher

AE1147 **211665; E 33 ST AND 5 AVE** **NY Spills** **S110306315**
South **E 33 ST AND 5 AVE** **N/A**
< 1/8 **NEW YORK, NY**
0.107 mi.
567 ft.

Click here for full text details

Relative:
Lower

NY Spills

Spill Number/Closed Date 0814208 / 2008-08-11
Site ID 432418
Spill Date 2008-06-03

AE1148
South
< 1/8
0.107 mi.
567 ft.

Relative:
Lower

CON EDISON SERVICE BOX: 6181
5TH AVE & E 33RD ST
NEW YORK, NY 10016

Click here for full text details

RCRA NonGen / NLR
EPA Id NYP004355418

NY MANIFEST
EPA ID NYP004355418

Database(s): RCRA NonGen / NLR, NY MANIFEST
EDR ID Number: 1016962502
EPA ID Number: NYP004355418

AE1149
South
< 1/8
0.107 mi.
567 ft.

Relative:
Lower

CON EDISON SERVICE BOX: 6189
E 33RD ST & 5TH AVE
NEW YORK, NY 10016

Click here for full text details

RCRA NonGen / NLR
EPA Id NYP004355913

NY MANIFEST
EPA ID NYP004355913

Database(s): RCRA NonGen / NLR, NY MANIFEST
EDR ID Number: 1016962548
EPA ID Number: NYP004355913

AE1150
South
< 1/8
0.107 mi.
567 ft.

Relative:
Lower

CON EDISION - VS6278
E 33RD ST & 5TH AVE
NEW YORK, NY 10003

Click here for full text details

RCRA NonGen / NLR
EPA Id NYP004080826

NY MANIFEST
EPA ID NYP004080826

Database(s): RCRA NonGen / NLR, NY MANIFEST
EDR ID Number: 1007208040
EPA ID Number: NYP004080826

AM1151
SW
< 1/8
0.107 mi.
567 ft.

Relative:
Lower

CON ED
898 6TH AVE
NEW YORK, NY 10118

Click here for full text details

NY MANIFEST
EPA ID NYP004860973

Database(s): NY MANIFEST
EDR ID Number: S118464044
EPA ID Number: N/A

AM1152
SW
< 1/8
0.107 mi.
567 ft.

Relative:
Lower

CON EDISON
898 6TH AVE
NEW YORK, NY 10118

NY MANIFEST **S118464102**
N/A

Click here for full text details

NY MANIFEST
EPA ID NYP004861973

AD1153
North
< 1/8
0.108 mi.
569 ft.

Relative:
Lower

CONSOLIDATED EDISON
3754 - 123 W 40 ST
QUEENS, NY

NY MANIFEST **1009236383**
N/A

Click here for full text details

NY MANIFEST
EPA ID NYP004015053

AD1154
North
< 1/8
0.108 mi.
570 ft.

Relative:
Lower

CON EDISON
120 W 41ST ST
NEW YORK, NY 10036

NY MANIFEST **S118257006**
N/A

Click here for full text details

NY MANIFEST
EPA ID NYP004795951

AD1155
North
< 1/8
0.108 mi.
570 ft.

Relative:
Lower

CON EDISON
120 W 41ST ST
NEW YORK, NY 10036

NJ MANIFEST **S120672936**
N/A

Click here for full text details

NJ MANIFEST
EPA Id NYP004795951

AD1156
North
< 1/8
0.108 mi.
570 ft.

Relative:
Lower

CON EDISON
120 W 41ST ST
NEW YORK, NY 10036

RCRA NonGen / NLR **1019909008**
NYP004879981

Click here for full text details

RCRA NonGen / NLR
EPA Id NYP004879981

AD1157
North
< 1/8
0.108 mi.
570 ft.

Relative:
Lower

CON EDISON
120 W 41ST ST
NEW YORK, NY 10036

RCRA NonGen / NLR
FINDS
ECHO

1019904275
NYP004795951

Click here for full text details

RCRA NonGen / NLR
EPA Id NYP004795951

FINDS
Registry ID: 110069645021

ECHO
Registry ID 110069645021

AD1158
North
< 1/8
0.108 mi.
570 ft.

Relative:
Lower

AD GARAGE CORP
120 W 41ST ST FL 5
NEW YORK, NY 10036

EDR Hist Auto

1021164058
N/A

Click here for full text details

AD1159
North
< 1/8
0.108 mi.
570 ft.

Relative:
Lower

CON EDISON
120 W 41ST ST
NEW YORK, NY 10036

NJ MANIFEST

S120678190
N/A

Click here for full text details

NJ MANIFEST
EPA Id NYP004879981

AE1160
South
< 1/8
0.108 mi.
572 ft.

Relative:
Lower

MH 33727
WEST 33RD STREET/5TH AVE
MANHATTAN, NY

NY Spills

S104787809
N/A

Click here for full text details

NY Spills
Spill Number/Closed Date 0005139 / 2004-05-11
Site ID 194970
Spill Date 2000-07-30

AE1161
South
< 1/8
0.108 mi.
572 ft.

Relative:
Lower

TRANSFROMER # 8155
WEST 33RD STREET/5TH AVE
MANHATTAN, NY

NY Spills **S106698054**
N/A

Click here for full text details

NY Spills
Spill Number/Closed Date 0404938 / 2005-08-02
Site ID 101737
Spill Date 2004-08-05

AE1162
South
< 1/8
0.108 mi.
572 ft.

Relative:
Lower

VAULT 8155
WEST 33RD STREET/5TH AVE
MANHATTAN, NY

NY Spills **S106866544**
N/A

Click here for full text details

NY Spills
Spill Number/Closed Date 0412082 / 2005-07-29
Site ID 337456
Spill Date 2005-02-11

AI1163
NW
< 1/8
0.109 mi.
576 ft.

Relative:
Lower

RANDALL 66 LLC
1407 BROADWAY RM 1200
NEW YORK, NY 10018

EDR Hist Auto **1021001867**
N/A

Click here for full text details

AI1164
NW
< 1/8
0.109 mi.
576 ft.

Relative:
Lower

ANGLO FABRICS CO INC
1407 BROADWAY
NEW YORK, NY 10008

RCRA NonGen / NLR **1000290047**
NYD001214402

Click here for full text details

RCRA NonGen / NLR
EPA Id NYD001214402

AI1165
NW
< 1/8
0.109 mi.
576 ft.

Relative:
Lower

TREBOR MANAGEMENT CORP
1407 BROADWAY ENTIRE BLDG
NEW YORK, NY 10018

RCRA-VSQG **1000555387**
FINDS **NYD986979201**
ECHO
NY MANIFEST
NJ MANIFEST

Click here for full text details

RCRA-VSQG
EPA Id NYD986979201

FINDS
Registry ID: 110004479109

TREBOR MANAGEMENT CORP (Continued) **1000555387**

ECHO
Registry ID 110004479109

NY MANIFEST
EPA ID NYD986979201

NJ MANIFEST
EPA Id NYD986979201

AI1166
NW
< 1/8
0.109 mi.
576 ft.

Relative:
Lower

THE CHINESE LAUNDRY
1407 BROADWAY
NEW YORK, NY 10022

EDR Hist Cleaner **1018830765**
N/A

Click here for full text details

AI1167
NW
< 1/8
0.109 mi.
576 ft.

Relative:
Lower

ANGLO FABRICS CO INC
1407 BROADWAY
NEW YORK, NY 10008

RCRA NonGen / NLR **1000111684**
FINDS **NYD982279580**
ECHO
NY MANIFEST

Click here for full text details

RCRA NonGen / NLR
EPA Id NYD982279580

FINDS
Registry ID: 110009474924
Registry ID: 110009463794

ECHO
Registry ID 110009463794
Registry ID 110009474924

NY MANIFEST
EPA ID NYD982279580

AG1168
East
< 1/8
0.109 mi.
578 ft.

Relative:
Higher

284 MADISON AVENUE
MANHATTAN, NY 10016

NY E DESIGNATION **S120838911**
NY NYC LAND USE **N/A**

Click here for full text details

AN1169
West
< 1/8
0.110 mi.
580 ft.

Relative:
Lower

CON EDISON SERVICE BOX: 6785
140 W 36TH ST E OF 7TH AVE FRONT OF
NEW YORK, NY 10001

Click here for full text details

RCRA NonGen / NLR
EPA Id NYP004263885

NY MANIFEST
EPA ID NYP004263885

RCRA NonGen / NLR
NY MANIFEST

1016143607
NYP004263885

AN1170
West
< 1/8
0.110 mi.
580 ft.

Relative:
Lower

CON EDISON SERVICE BOX: 6785
140 W 36TH ST E OF 7TH AVE FRONT OF
NEW YORK, NY 10001

Click here for full text details

NJ MANIFEST
EPA Id NYP004263885

NJ MANIFEST

S117985855
N/A

AO1171
SE
< 1/8
0.110 mi.
582 ft.

Relative:
Higher

SUMKO ENTERPRISES NO 2 INC
201 MADISON AVE
NEW YORK, NY 10002

Click here for full text details

EDR Hist Cleaner

1020097379
N/A

AH1172
SSW
< 1/8
0.110 mi.
582 ft.

Relative:
Lower

CON EDISON
34-33 36 ST
LONG ISLAND CITY, NY 10001

Click here for full text details

NY MANIFEST
EPA ID NYP004678017

NY MANIFEST

S117319665
N/A

AM1173
SW
< 1/8
0.110 mi.
583 ft.

Relative:
Lower

CON EDISON
F/O 101 W 33 ST
NEW YORK, NY 10001

Click here for full text details

NY MANIFEST
EPA ID NYP004683033

NY MANIFEST

S117535883
N/A

AM1174
SW
< 1/8
0.110 mi.
583 ft.

Relative:
Lower

CON EDISON
101 W 33RD ST
NEW YORK, NY 10001

NY MANIFEST **S117536232**
N/A

Click here for full text details

NY MANIFEST
EPA ID NYP004686945

AM1175
SW
< 1/8
0.110 mi.
583 ft.

Relative:
Lower

CON EDISION - V2919
101 W.33 ST. 101 W.33 ST.
NEW YORK, NY 10003

RCRA NonGen / NLR **1007207941**
NY MANIFEST **NYP004079034**

Click here for full text details

RCRA NonGen / NLR
EPA Id NYP004079034

NY MANIFEST
EPA ID NYP004079034

AM1176
SW
< 1/8
0.110 mi.
583 ft.

Relative:
Lower

VAULT 2954
101-07 W 33RD ST
MANHATTAN, NY

NY Spills **S103574827**
N/A

Click here for full text details

NY Spills
Spill Number/Closed Date 9810852 / 2003-11-14
Site ID 73025
Spill Date 1998-11-29

AM1177
SW
< 1/8
0.110 mi.
583 ft.

Relative:
Lower

CON EDISON
101 W 33RD ST
NEW YORK, NY 10001

NY MANIFEST **S117536231**
N/A

Click here for full text details

NY MANIFEST
EPA ID NYP004686937

AL1178
WNW
< 1/8
0.111 mi.
586 ft.

Relative:
Lower

CON EDISON SERVICE BOX: 6778
139 W 36TH ST E OF 7TH AVE FRONT
NEW YORK, NY 10001

NJ MANIFEST **S117985854**
N/A

Click here for full text details

NJ MANIFEST
EPA Id NYP004263877

AL1179
WNW
< 1/8
0.111 mi.
586 ft.

Relative:
Lower

CON EDISON MANHOLE: 6779
139 W 36TH ST E OF 7TH AVE FRONT
NEW YORK, NY 10001

Click here for full text details

NJ MANIFEST
EPA Id NYP004264057

NJ MANIFEST **S117985872**
N/A

AL1180
WNW
< 1/8
0.111 mi.
586 ft.

Relative:
Lower

CON EDISON SERVICE BOX: 6778
139 W 36TH ST E OF 7TH AVE FRONT OF
NEW YORK, NY 10001

Click here for full text details

RCRA NonGen / NLR
EPA Id NYP004263877

NY MANIFEST
EPA ID NYP004263877

RCRA NonGen / NLR **1016143606**
NY MANIFEST **NYP004263877**

AL1181
WNW
< 1/8
0.111 mi.
586 ft.

Relative:
Lower

CON EDISON MANHOLE: 6779
139 W 36TH ST E OF 7TH AVE FRONT OF
NEW YORK, NY 10001

Click here for full text details

RCRA NonGen / NLR
EPA Id NYP004264057

NY MANIFEST
EPA ID NYP004264057

RCRA NonGen / NLR **1016143624**
NY MANIFEST **NYP004264057**

AS1182
ENE
< 1/8
0.111 mi.
587 ft.

Relative:
Higher

TRANSFORMER V#2514
489 5TH AVE
MANHATTAN, NY

Click here for full text details

NY Spills
Spill Number/Closed Date 0505565 / 2008-01-10
Site ID 350601
Spill Date 2005-08-05

NY Spills **S106970367**
N/A

AL1183
WNW
< 1/8
0.111 mi.
588 ft.

Relative:
Lower

CON EDISON
135 WEST 37TH STREET
NEW YORK, NY 10018

NY MANIFEST **S117738071**
N/A

Click here for full text details

NY MANIFEST
EPA ID NYP004701967

AG1184
ENE
< 1/8
0.112 mi.
590 ft.

Relative:
Higher

18 E 41 STREET PARTNERS, LLC
18 EAST 41ST STREET
NEW YORK, NY 10017

NY AST **A100521065**
N/A

Click here for full text details

NY AST
Facility Id 2-601376

AG1185
ENE
< 1/8
0.112 mi.
590 ft.

Relative:
Higher

CENTRAL PLAZA
18 EAST 41ST STREET
NEW YORK, NY 10017

NY AST **A100520510**
N/A

Click here for full text details

NY AST
Facility Id 2-092207

AG1186
ENE
< 1/8
0.112 mi.
590 ft.

Relative:
Higher

GASTOWN LLC
18 E 41ST ST FL 10
NEW YORK, NY 10017

EDR Hist Auto **1022176186**
N/A

Click here for full text details

AG1187
ENE
< 1/8
0.112 mi.
590 ft.

Relative:
Higher

APT BUILDING
18 E 41ST STREET
MANHATTAN, NY

NY LTANKS **S113494308**
N/A

Click here for full text details

NY LTANKS
Spill Number/Closed Date 1301068 / 2014-06-13
Site ID 481432
Spill Date 2013-04-30

AG1188
ENE
< 1/8
0.112 mi.
590 ft.

Relative:
Higher

CON EDISION - V7190
18 E.41 ST. 18 E.41 ST.
NEW YORK, NY 10003

RCRA NonGen / NLR **1007207942**
NY MANIFEST **NYP004079042**

Click here for full text details

RCRA NonGen / NLR
EPA Id NYP004079042

NY MANIFEST
EPA ID NYP004079042

AG1189
East
< 1/8
0.112 mi.
590 ft.

Relative:
Higher

CONSOLIDATED EDISON
MADISON & E 40 ST EXCAV
NEW YORK, NY 10005

NY MANIFEST **1009242785**
N/A

Click here for full text details

NY MANIFEST
EPA ID NYP004120416

AA1190
ENE
< 1/8
0.112 mi.
593 ft.

Relative:
Higher

CON EDISON
13 E 41 ST
NEW YORK, NY 10017

NY MANIFEST **S117314580**
N/A

Click here for full text details

NY MANIFEST
EPA ID NYP004616454

AC1191
SE
< 1/8
0.112 mi.
594 ft.

Relative:
Higher

CON EDISON SERVICE BOX: 6833
33 E 36TH ST
NEW YORK, NY 10016

RCRA NonGen / NLR **1016143533**
FINDS **NYP004263133**
ECHO
NY MANIFEST

Click here for full text details

RCRA NonGen / NLR
EPA Id NYP004263133

FINDS
Registry ID: 110055421583

ECHO
Registry ID 110055421583

NY MANIFEST
EPA ID NYP004263133

AC1192
SE
< 1/8
0.112 mi.
594 ft.

Relative:
Higher

CON EDISON SERVICE BOX: 6833
33 E 36TH ST
NEW YORK, NY 10016

NJ MANIFEST **S117985792**
N/A

Click here for full text details

NJ MANIFEST
EPA Id NYP004263133

AO1193
SE
< 1/8
0.113 mi.
598 ft.

Relative:
Higher

CHURCH OF THE INCARNATION
209 MADISON AVENUE
NEW YORK, NY 10016

NY AST **U003395509**
N/A

Click here for full text details

NY AST
Facility Id 2-600021

AQ1194
WSW
< 1/8
0.113 mi.
598 ft.

Relative:
Lower

CON EDISON MANHOLE: 56387
130 W 34TH ST
NEW YORK, NY 10016

RCRA NonGen / NLR **1016143914**
NY MANIFEST **NYP004267019**

Click here for full text details

RCRA NonGen / NLR
EPA Id NYP004267019

NY MANIFEST
EPA ID NYP004267019

AQ1195
WSW
< 1/8
0.113 mi.
598 ft.

Relative:
Lower

SEPHORA STORE #310
130 W 34TH ST
NEW YORK, NY 10001

RCRA-SQG **1007112525**
NY MANIFEST **NYR000117507**
NJ MANIFEST

Click here for full text details

RCRA-SQG
EPA Id NYR000117507

NY MANIFEST
EPA ID NYP004054193
EPA ID NYR000117507

NJ MANIFEST
EPA Id NYR000117507

AQ1196
WSW
< 1/8
0.113 mi.
598 ft.

Relative:
Lower

SPILL NUMBER 0000852
130 W 34TH ST
MANHATTAN, NY

NY Spills **S104650613**
N/A

Click here for full text details

NY Spills
Spill Number/Closed Date 0000852 / 2003-02-11
Site ID 149913
Spill Date 2000-04-20

AQ1197
WSW
< 1/8
0.113 mi.
598 ft.

Relative:
Lower

CON EDISON MANHOLE: 56387
130 W 34TH ST
NEW YORK, NY 10016

NJ MANIFEST **S117986140**
N/A

Click here for full text details

NJ MANIFEST
EPA Id NYP004267019

AO1198
SE
< 1/8
0.114 mi.
600 ft.

Relative:
Higher

ROADWAY
11 EAST 35 ST
NEW YORK, NY

NY Spills **S116553249**
N/A

Click here for full text details

NY Spills
Spill Number/Closed Date 1311356 / 2014-03-14
Site ID 492250
Spill Date 2014-03-05

AJ1199
ESE
< 1/8
0.114 mi.
602 ft.

Relative:
Higher

CALLER APT
237 MADISON AV APT 802
NEW YORK, NY

NY Spills **S128041480**
N/A

Click here for full text details

NY Spills
Spill Number/Closed Date 2104910 / 2021-08-30
Site ID 623737
Spill Date 2021-08-23

AJ1200
ESE
< 1/8
0.114 mi.
602 ft.

Relative:
Higher

LOSS DURING DELIVERY
237 MADISON AVE
MANHATTAN, NY

NY Spills **S123661521**
N/A

Click here for full text details

NY Spills
Spill Number/Closed Date 1811910 / 2019-03-01
Site ID 582868

LOSS DURING DELIVERY (Continued) **S123661521**

Spill Date 2019-03-01

AJ1201
ESE
< 1/8
0.114 mi.
602 ft.

Relative: Higher

237 MADISON AVENUE LLC **NY AST** **A100295160**
237 MADISON AVENUE **N/A**
NEW YORK, NY 10016

Click here for full text details

NY AST
Facility Id 2-607364

AJ1202
ESE
< 1/8
0.114 mi.
602 ft.

Relative: Higher

KASH MANAGEMENT GROUP **NY Spills** **S123661536**
237 MADISON AVE **N/A**
MANHATTAN, NY

Click here for full text details

NY Spills
Spill Number/Closed Date 1811927 / 2019-03-01
Site ID 583874
Spill Date 2019-03-01

AJ1203
ESE
< 1/8
0.114 mi.
602 ft.

Relative: Higher

237 MADISON AVENUE **NY Spills** **S102147571**
237 MADISON AVENUE **N/A**
NYC, NY

Click here for full text details

NY Spills
Spill Number/Closed Date 9312174 / 1994-01-16
Site ID 195373
Spill Date 1994-01-16

AL1204
WNW
< 1/8
0.114 mi.
602 ft.

Relative: Lower

VAULT 2326 **NY LTANKS** **S103824462**
137 W 37TH ST **N/A**
MANHATTAN, NY

Click here for full text details

NY LTANKS
Spill Number/Closed Date 9814472 / 1999-03-05
Site ID 242457
Spill Date 1999-03-03

AH1205
SSW
< 1/8
0.114 mi.
603 ft.

Relative:
Lower

CON EDISON
FO 54 W 33RD ST
NEW YORK, NY 10001

NY MANIFEST **S117537214**
N/A

Click here for full text details

NY MANIFEST
EPA ID NYP004697504

AH1206
SSW
< 1/8
0.114 mi.
603 ft.

Relative:
Lower

CON EDISON
54 WEST 33RD ST.
NEW YORK, NY 10001

NY MANIFEST **S117738007**
N/A

Click here for full text details

NY MANIFEST
EPA ID NYP004697470

AH1207
SSW
< 1/8
0.114 mi.
603 ft.

Relative:
Lower

CON EDISON
FO 54 W 33RD ST
NEW YORK, NY 10001

NY MANIFEST **S117537213**
N/A

Click here for full text details

NY MANIFEST
EPA ID NYP004697496

AJ1208
ESE
< 1/8
0.115 mi.
605 ft.

Relative:
Higher

MENDIK REALTY - 261 MADISON AVE
261 MADISON AVE - BASEMENT
NEW YORK, NY 10016

RCRA NonGen / NLR **1004755931**
FINDS **NY0000878629**
ECHO

Click here for full text details

RCRA NonGen / NLR
EPA Id NY0000878629

FINDS
Registry ID: 110004320299

ECHO
Registry ID 110004320299

AJ1209
ESE
< 1/8
0.115 mi.
605 ft.

Relative:
Higher

CON EDISON SERVICE BOX: 50191
261 MADISON AVE
NEW YORK, NY 10018

Click here for full text details

NJ MANIFEST
EPA Id NYP004266318

Database(s): NJ MANIFEST
EDR ID Number: S117986075
EPA ID Number: N/A

AJ1210
ESE
< 1/8
0.115 mi.
605 ft.

Relative:
Higher

CROWLEY TAR PRODUCTS CO INC
261 MADISON AVE
NEW YORK, NY 10016

Click here for full text details

RCRA NonGen / NLR
EPA Id NYD001316116

FINDS
Registry ID: 110011802610

Database(s): RCRA NonGen / NLR, FINDS
EDR ID Number: 1000437089
EPA ID Number: NYD001316116

AJ1211
ESE
< 1/8
0.115 mi.
605 ft.

Relative:
Higher

CROWLEY CHEMICAL CO INC
261 MADISON AVE
NEW YORK, NY 10016

Click here for full text details

RCRA NonGen / NLR
EPA Id NYD990837163

Database(s): RCRA NonGen / NLR
EDR ID Number: 1000437090
EPA ID Number: NYD990837163

AJ1212
ESE
< 1/8
0.115 mi.
605 ft.

Relative:
Higher

CON EDISON SERVICE BOX: 50191
261 MADISON AVE
NEW YORK, NY 10018

Click here for full text details

RCRA NonGen / NLR
EPA Id NYP004266318

NY MANIFEST
EPA ID NYP004266318

Database(s): RCRA NonGen / NLR, NY MANIFEST
EDR ID Number: 1016143845
EPA ID Number: NYP004266318

AI1213
NW
< 1/8
0.115 mi.
606 ft.

Relative:
Lower

WALJOY INC
141 W 38TH ST
NEW YORK, NY 10018

EDR Hist Cleaner

1018754001
N/A

Click here for full text details

AI1214
NW
< 1/8
0.115 mi.
606 ft.

Relative:
Lower

DUNRITE DRY CLEANERS
141 WEST 38TH ST
NEW YORK, NY 10018

NY DRYCLEANERS

S128781961
N/A

Click here for full text details

NY DRYCLEANERS
Facility Id 2-6205-00666

AI1215
NW
< 1/8
0.115 mi.
606 ft.

Relative:
Lower

DUN RITE CLEANERS
141 W 38TH ST
NEW YORK, NY 10018

RCRA-SQG
NY MANIFEST

1000129984
NYD980789580

Click here for full text details

RCRA-SQG
EPA Id NYD980789580

NY MANIFEST
EPA ID NYD980789580

AL1216
WNW
< 1/8
0.115 mi.
607 ft.

Relative:
Lower

CON EDISON
141 W 36TH ST
NEW YORK, NY 10018

RCRA NonGen / NLR

1019906453
NYP004821225

Click here for full text details

RCRA NonGen / NLR
EPA Id NYP004821225

AL1217
WNW
< 1/8
0.115 mi.
607 ft.

Relative:
Lower

CONSOLIDATED EDISON
141 W 36TH ST V8629
NEW YORK, NY 10008

NY MANIFEST

1009242661
N/A

Click here for full text details

NY MANIFEST
EPA ID NYP004118659

AL1218
WNW
< 1/8
0.115 mi.
607 ft.

Relative:
Lower

1 CLUB DRIVE WOODMERE NY
141 WEST 36 ST
NEW YORK, NY 10018

NY AST **U004044877**
N/A

Click here for full text details

NY AST
Facility Id 2-155705

AL1219
WNW
< 1/8
0.115 mi.
607 ft.

Relative:
Lower

141 W 36TH ST
141 WEST 36TH STREET
NEW YORK, NY 10018

NY AST **U003393263**
N/A

Click here for full text details

NY AST
Facility Id 2-326232

AM1220
SW
< 1/8
0.115 mi.
608 ft.

Relative:
Lower

MANHATTAN MALL
100 WEST 33RD STREET
NEW YORK, NY 10001

NY AST **A100521413**
N/A

Click here for full text details

NY AST
Facility Id 2-611164

AM1221
SW
< 1/8
0.115 mi.
608 ft.

Relative:
Lower

BANK OF AMERICA 100 WEST 33RD STREET
100 WEST 33RD STREET
NEW YORK, NY 10001

NY AST **A100521418**
N/A

Click here for full text details

NY AST
Facility Id 2-611207

AM1222
SW
< 1/8
0.115 mi.
608 ft.

Relative:
Lower

JCPENNEY #174
100 W 33RD ST
NEW YORK, NY 10001

E MANIFEST **1027928948**
N/A

Click here for full text details

AF1223
SSE
< 1/8
0.115 mi.
609 ft.

Relative:
Lower

CON EDISON VAULT: 5242
15 E 33RD ST VAULT 5242
NEW YORK, NY 10016

RCRA NonGen / NLR
NY MANIFEST

1016962729
NYP004357802

Click here for full text details

RCRA NonGen / NLR
EPA Id NYP004357802

NY MANIFEST
EPA ID NYP004357802

AF1224
SSE
< 1/8
0.115 mi.
609 ft.

Relative:
Lower

CON EDISON - VAULT 1126
15 E 33RD ST
NEW YORK, NY 10016

RCRA-LQG

1019324869
NYP004771226

Click here for full text details

RCRA-LQG
EPA Id NYP004771226

AF1225
SSE
< 1/8
0.115 mi.
609 ft.

Relative:
Lower

CON EDISON - MANHOLE M50154
15 E 33RD ST
NEW YORK, NY 10016

NY MANIFEST

S116293478
N/A

Click here for full text details

NY MANIFEST
EPA ID NYP004446472
EPA ID NYP004950232

AF1226
SSE
< 1/8
0.115 mi.
609 ft.

Relative:
Lower

CON EDISON AERIAL CABLE: 1126
15 E 33RD ST FRONT OF AERIAL
NEW YORK, NY 10016

RCRA NonGen / NLR
NY MANIFEST

1016964753
NYP004376612

Click here for full text details

RCRA NonGen / NLR
EPA Id NYP004376612

NY MANIFEST
EPA ID NYP004376612

AF1227
SSE
< 1/8
0.115 mi.
609 ft.

Relative:
Lower

VS #2895
15 EAST 33 STREET
MANHATTAN, NY

NY Spills **S108295990**
NY NYC LAND USE **N/A**

Click here for full text details

NY Spills
Spill Number/Closed Date 0609323 / 2009-11-18
Site ID 373506
Spill Date 2006-11-14

AF1228
SSE
< 1/8
0.115 mi.
609 ft.

Relative:
Lower

CON EDISON VAULT: 2895
15 E 33RD ST VAULT 2895
NEW YORK, NY 10016

RCRA NonGen / NLR **1016962730**
NY MANIFEST **NYP004357810**

Click here for full text details

RCRA NonGen / NLR
EPA Id NYP004357810

NY MANIFEST
EPA ID NYP004357810

AF1229
SSE
< 1/8
0.115 mi.
609 ft.

Relative:
Lower

CON EDISON
15 E 33RD ST
NEW YORK, NY 10016

NY MANIFEST **S118089515**
N/A

Click here for full text details

NY MANIFEST
EPA ID NYP004771226

AF1230
SSE
< 1/8
0.115 mi.
609 ft.

Relative:
Lower

CON EDISON VAULT: 4028
15 E 33RD ST FRONT OF VAULT: 4028
NEW YORK, NY 10016

RCRA NonGen / NLR **1016964754**
NY MANIFEST **NYP004376620**

Click here for full text details

RCRA NonGen / NLR
EPA Id NYP004376620

NY MANIFEST
EPA ID NYP004376620

AF1231
SSE
< 1/8
0.115 mi.
609 ft.

Relative:
Lower

CON EDISON
15 E 33RD ST
NEW YORK, NY 10016

RCRA NonGen / NLR **1016962732**
NY MANIFEST **NYP004357836**

Click here for full text details

RCRA NonGen / NLR
EPA Id NYP004357836

NY MANIFEST
EPA ID NYP004357836

AF1232
SSE
< 1/8
0.115 mi.
609 ft.

Relative:
Lower

CON EDISON - VAULT 1126
15 E 33RD ST
NEW YORK, NY 10016

NJ MANIFEST **S120670770**
N/A

Click here for full text details

NJ MANIFEST
EPA Id NYP004771226

AG1233
East
< 1/8
0.115 mi.
609 ft.

Relative:
Higher

VAULT 710
MADISON AVENUE & EAST 40 STREET
MANHATTAN, NY

NY Spills **S105141640**
N/A

Click here for full text details

NY Spills
Spill Number/Closed Date 0105414 / 2004-03-16
Site ID 314055
Spill Date 2001-08-18

AG1234
East
< 1/8
0.115 mi.
609 ft.

Relative:
Higher

CON EDISON
E 40TH ST & MADISON AVE
NEW YORK, NY 10017

NY MANIFEST **S118259863**
N/A

Click here for full text details

NY MANIFEST
EPA ID NYP004839068

AG1235
East
< 1/8
0.115 mi.
609 ft.

Relative:
Higher

CON EDISON
E 40TH ST & MADISON AVE
NEW YORK, NY 10017

RCRA NonGen / NLR **1019325581**
NYP004839068

Click here for full text details

RCRA NonGen / NLR
EPA Id NYP004839068

AG1236
East
< 1/8
0.115 mi.
609 ft.

Relative:
Higher

ON ROADWAY
EAST 40TH ST & MADISON AVE
MANHATTAN, NY

NY Spills **S113819554**
N/A

Click here for full text details

NY Spills
Spill Number/Closed Date 1304557 / 2013-09-27
Site ID 485086
Spill Date 2013-07-25

AG1237
East
< 1/8
0.115 mi.
609 ft.

Relative:
Higher

MANHOLE #50201
MADISON AVENUE & EAST 40 STREET
MANHATTAN, NY

NY Spills **S108295457**
N/A

Click here for full text details

NY Spills
Spill Number/Closed Date 0608608 / 2007-03-19
Site ID 372616
Spill Date 2006-10-27

AG1238
East
< 1/8
0.115 mi.
609 ft.

Relative:
Higher

40TH ST BET.MADISON/PARK
40TH ST / MADISON AVE
NEW YORK CITY, NY

NY Spills **S102141991**
N/A

Click here for full text details

NY Spills
Spill Number/Closed Date 8906224 / 1995-06-20
Site ID 258583
Spill Date 1989-09-25

AG1239
East
< 1/8
0.115 mi.
609 ft.

Relative:
Higher

CON EDISON
E 40TH ST & MADISON AVE
NEW YORK, NY 10017

NJ MANIFEST **S120676739**
N/A

Click here for full text details

NJ MANIFEST
EPA Id NYP004839068

AG1240
East
< 1/8
0.116 mi.
610 ft.

Relative:
Higher

290 MADISON AVENUE
MANHATTAN, NY 10017

NY E DESIGNATION **S120838921**
NY NYC LAND USE **N/A**

Click here for full text details

AL1241
WNW
< 1/8
0.116 mi.
611 ft.

Relative:
Lower

TRANFORMER #8269
141 36TH STREET
MANHATTAN, NY

NY Spills **S106383652**
N/A

Click here for full text details

NY Spills
Spill Number/Closed Date 0313532 / 2004-06-07
Site ID 197711
Spill Date 2004-03-10

AR1242
North
< 1/8
0.116 mi.
611 ft.

Relative:
Lower

CON EDISON
120 W 41ST ST & BROADWAY
NEW YORK, NY 10036

NY MANIFEST **S117741147**
N/A

Click here for full text details

NY MANIFEST
EPA ID NYP004743589

AR1243
North
< 1/8
0.116 mi.
611 ft.

Relative:
Lower

CON EDISON
120 W 41ST ST & BROADWAY
NEW YORK, NY 10036

NJ MANIFEST **S120668345**
N/A

Click here for full text details

NJ MANIFEST
EPA Id NYP004743589

AO1244
SE
< 1/8
0.116 mi.
611 ft.

Relative:
Lower

CON EDISON MANHOLE: 56504
189 MADISON AVE
NEW YORK, NY 10001

NJ MANIFEST **S117985835**
N/A

Click here for full text details

NJ MANIFEST
EPA Id NYP004263620

AO1245
SE
< 1/8
0.116 mi.
611 ft.

Relative:
Lower

CON EDISON
189-197 MADISON AVE
NEW YORK, NY 10016

NY MANIFEST **S117737136**
N/A

Click here for full text details

NY MANIFEST
EPA ID NYP004612289

AO1246
SE
< 1/8
0.116 mi.
611 ft.

Relative:
Lower

CON EDISON MANHOLE: 56504
189 MADISON AVE
NEW YORK, NY 10001

RCRA NonGen / NLR
FINDS
ECHO
NY MANIFEST

1016143582
NYP004263620

Click here for full text details

RCRA NonGen / NLR
EPA Id NYP004263620

FINDS
Registry ID: 110055424704

ECHO
Registry ID 110055424704

NY MANIFEST
EPA ID NYP004263620

AF1247
SSE
< 1/8
0.116 mi.
611 ft.

Relative:
Lower

ROADWAY
34 ST AND MADISON AVE
NY, NY

NY Spills

S122877314
N/A

Click here for full text details

NY Spills
Spill Number/Closed Date 1806279 / 2018-09-11
Site ID 576998
Spill Date 2018-09-11

AF1248
SSE
< 1/8
0.116 mi.
611 ft.

Relative:
Lower

MANHOLE 59354
MADISON AVE & EAST 34 STREET
MANHATTAN, NY

NY Spills

S108295451
N/A

Click here for full text details

NY Spills
Spill Number/Closed Date 0608601 / 2007-05-23
Site ID 372607
Spill Date 2006-10-27

AH1249
SSW
< 1/8
0.116 mi.
612 ft.

Relative:
Lower

20 WEST 33ND STREET
20 WEST 33RD STREET
NEW YORK, NY 10001

NY AST

U004078483
N/A

Click here for full text details

NY AST
Facility Id 2-602651

AH1250
SSW
< 1/8
0.116 mi.
612 ft.

Relative:
Lower

CON EDISON SERVICE BOX: 6172
30 W 33RD ST FRONT OF
NEW YORK, NY 10016

RCRA NonGen / NLR
NY MANIFEST

1016962500
NYP004355350

Click here for full text details

RCRA NonGen / NLR
EPA Id NYP004355350

NY MANIFEST
EPA ID NYP004355350

AH1251
SSW
< 1/8
0.116 mi.
612 ft.

Relative:
Lower

ARCADE BUILDING
34 WEST 33RD ST
MANHATTAN, NY

NY Spills

S105142458
N/A

Click here for full text details

NY Spills
Spill Number/Closed Date 0106709 / 2005-11-16
Site ID 172058
Spill Date 2001-09-27

AH1252
SSW
< 1/8
0.116 mi.
612 ft.

Relative:
Lower

CON EDISON
FO 34 W 33 ST
NEW YORK, NY 10018

NY MANIFEST

S113919525
N/A

Click here for full text details

NY MANIFEST
EPA ID NYP004355855

AH1253
SSW
< 1/8
0.116 mi.
612 ft.

Relative:
Lower

ARCADE BUILDING ASSOCIATES
34 WEST 33RD STREET
NEW YORK, NY 10001

NY AST

A100178236
N/A

Click here for full text details

NY AST
Facility Id 2-606007

AH1254
SSW
< 1/8
0.116 mi.
612 ft.

Relative:
Lower

HIS INTERNATIONAL LLC
34 WEST 33RD STREET, 2ND FLOOR
NEW YORK, NY 10001

E MANIFEST

1027833204
N/A

Click here for full text details

AR1255
North
< 1/8
0.116 mi.
612 ft.

Relative:
Lower

VAULT 4084
122 WEST 41ST
MANHATTAN, NY

NY Spills | **S110307708**
N/A

Click here for full text details

NY Spills
Spill Number/Closed Date 1000145 / 2010-05-26
Site ID 431297
Spill Date 2010-04-05

AG1256
ENE
< 1/8
0.116 mi.
613 ft.

Relative:
Higher

LOT 60,TAXBLOCK 1275
22 EAST 41 STREET
MANHATTAN, NY 10017

NY E DESIGNATION
NY NYC LAND USE | **S120839004**
N/A

Click here for full text details

AK1257
NNE
< 1/8
0.116 mi.
613 ft.

Relative:
Higher

SPILL NUMBER 9906804
1095 6TH AV
MANHATTAN, NY

NY Spills | **S104649616**
N/A

Click here for full text details

NY Spills
Spill Number/Closed Date 1004847 / 2011-05-19
Spill Number/Closed Date 9906804 / 1999-09-08
Site ID 438137
Site ID 251488
Spill Date 2010-07-29
Spill Date 1999-09-08

AK1258
NNE
< 1/8
0.116 mi.
613 ft.

Relative:
Higher

1095 6TH AVE/NY TELEPHONE
1095 6TH AVE (AVE OF AMERICAS)
NEW YORK, NY

NY Spills | **S102141171**
N/A

Click here for full text details

NY Spills
Spill Number/Closed Date 9103947 / 1991-07-12
Site ID 325178
Spill Date 1991-07-10

AK1259
NNE
< 1/8
0.116 mi.
613 ft.

Relative:
Higher

1095 AVENUE OF THE AMERICAS
1095 6TH AVE
NEW YORK, NY 10036

NY AST **U004131302**
N/A

Click here for full text details

NY AST
Facility Id 2-611032

AK1260
NNE
< 1/8
0.116 mi.
613 ft.

Relative:
Higher

OFFICE BUILD
1095 6TH AVE
NEW YORK, NY

NY Spills **S108466685**
N/A

Click here for full text details

NY Spills
Spill Number/Closed Date 0613362 / 2007-03-15
Site ID 378374
Spill Date 2007-03-05

AK1261
NNE
< 1/8
0.116 mi.
613 ft.

Relative:
Higher

WHOLE FOODS #BPK
1095 6TH AVENUE
NEW YORK, NY 10036

E MANIFEST **1027886839**
N/A

Click here for full text details

AG1262
East
< 1/8
0.116 mi.
613 ft.

Relative:
Higher

CON EDISON
267-69 MADISON AVE & 39TH ST E
NEW YORK, NY 10016

NY MANIFEST **S117060284**
N/A

Click here for full text details

NY MANIFEST
EPA ID NYP004525002

AP1263
South
< 1/8
0.116 mi.
614 ft.

Relative:
Lower

10 W. 33RD STREET
10 W.33RD STREET
MANHATTAN, NY

NY Spills **S103560372**
N/A

Click here for full text details

NY Spills
Spill Number/Closed Date 9111540 / 1992-02-08
Site ID 279114
Spill Date 1992-02-08

AP1264
South
< 1/8
0.116 mi.
614 ft.

Relative:
Lower

10 WEST THIRTY THIRD ASSOCIATES
10 WEST 33RD STREET
NEW YORK, NY 10001

Click here for full text details

NY AST
Facility Id 2-606008

NY AST **A100178237**
N/A

AP1265
South
< 1/8
0.116 mi.
615 ft.

Relative:
Lower

CON EDISON SERVICE BOX: 6155
6 W 33RD ST
NEW YORK, NY 10001

Click here for full text details

RCRA NonGen / NLR
EPA Id NYP004375143

NY MANIFEST
EPA ID NYP004375143

RCRA NonGen / NLR **1016964598**
NY MANIFEST **NYP004375143**

AL1266
WNW
< 1/8
0.116 mi.
615 ft.

Relative:
Lower

VAULT # 932
139 W 37 ST
MANHATTAN, NY

Click here for full text details

NY Spills
Spill Number/Closed Date 0514616 / 2008-01-10
Site ID 361384
Spill Date 2006-03-21

NY Spills **S107657903**
N/A

AE1267
South
< 1/8
0.117 mi.
617 ft.

Relative:
Lower

CONSOLIDATED EDISON
2 W 33RD STREET
NEW YORK CITY, NY 10001

Click here for full text details

NY MANIFEST
EPA ID NYP004037289

NY MANIFEST **S121966904**
N/A

AE1268
South
< 1/8
0.117 mi.
617 ft.

Relative:
Lower

VAULT 352
2 WEST 33RD ST
MANHATTAN, NY

Click here for full text details

NY Spills
Spill Number/Closed Date 0103060 / 2003-07-01
Site ID 256781

NY Spills **S105058263**
N/A

VAULT 352 (Continued) **S105058263**

Spill Date 2001-06-19

AE1269
South
< 1/8
0.117 mi.
617 ft.

Relative:
Lower

CON EDISON V3521
2 W 33RD ST
NEW YORK, NY 10001

RCRA NonGen / NLR **1007207091**
NYP004037289

Click here for full text details

RCRA NonGen / NLR
EPA Id NYP004037289

AE1270
South
< 1/8
0.117 mi.
617 ft.

Relative:
Lower

CON EDISON VAULT: 7112
2 W 33RD ST W OF 5TH AVE
NEW YORK, NY 10001

RCRA NonGen / NLR **1016964035**
NY MANIFEST **NYP004369906**

Click here for full text details

RCRA NonGen / NLR
EPA Id NYP004369906

NY MANIFEST
EPA ID NYP004369906

AF1271
SSE
< 1/8
0.117 mi.
618 ft.

Relative:
Lower

CON EDISON - MANHOLE 50155
178 MADISON AVE AND E 33 ST
NEW YORK, NY 10016

RCRA-LQG **1014395883**
NY MANIFEST **NYP004176392**
NJ MANIFEST

Click here for full text details

RCRA-LQG
EPA Id NYP004176392

NY MANIFEST
EPA ID NYP004176392

NJ MANIFEST
EPA Id NYP004176392

AC1272
SE
< 1/8
0.117 mi.
619 ft.

Relative:
Higher

CON EDISON SERVICE BOX: 6834
37 E 36TH ST
NEW YORK, NY 10016

NJ MANIFEST **S117985796**
N/A

Click here for full text details

NJ MANIFEST
EPA Id NYP004263174

AC1273
SE
< 1/8
0.117 mi.
619 ft.

Relative:
Higher

CON EDISON SERVICE BOX: 6834
37 E 36TH ST
NEW YORK, NY 10016

RCRA NonGen / NLR
FINDS
ECHO
NY MANIFEST

1016143537
NYP004263174

Click here for full text details

RCRA NonGen / NLR
EPA Id NYP004263174

FINDS
Registry ID: 110055421609

ECHO
Registry ID 110055421609

NY MANIFEST
EPA ID NYP004263174

AH1274
SSW
< 1/8
0.117 mi.
620 ft.

Relative:
Lower

ADAMS AND CO
34 WEST 33RD ST
NEW YORK (MANHATTAN), NY

NY Spills

S112226279
N/A

Click here for full text details

NY Spills
Spill Number/Closed Date 1205435 / 2012-09-13
Site ID 468387
Spill Date 2012-08-29

AK1275
North
< 1/8
0.118 mi.
621 ft.

Relative:
Higher

BELL ATLANTIC-NY
1095 AVE OF THE AMERICAS
MANHATTAN, NY 00000

NY MANIFEST

S117562317
N/A

Click here for full text details

NY MANIFEST
EPA ID NYD000934695

AK1276
North
< 1/8
0.118 mi.
621 ft.

Relative:
Higher

TEMCO SVCS INC
1095 AVE OF THE AMERICAS
NEW YORK, NY 10036

EDR Hist Cleaner

1018677251
N/A

Click here for full text details

AK1277
North
< 1/8
0.118 mi.
621 ft.

Relative:
Higher

3 BP PROPERTY OWNER LLC
1095 AVE OF THE AMERICAS
MANHATTAN, NY 10036

NY TANKS
RCRA NonGen / NLR
FINDS
ECHO

1007204933
NYD000934695

Click here for full text details

NY TANKS
Site Status Active
Facility Id 2-344753

RCRA NonGen / NLR
EPA Id NYD000934695

FINDS
Registry ID: 110019204378

ECHO
Registry ID 110019204378

AK1278
North
< 1/8
0.118 mi.
621 ft.

Relative:
Higher

VERIZON NY
1095 AVENUE OF THE AMERICAS
NEW YORK, NY 10036

NY MANIFEST

S130580896
N/A

Click here for full text details

NY MANIFEST
EPA ID NYD980777627

AK1279
North
< 1/8
0.118 mi.
621 ft.

Relative:
Higher

HINES
3 BRYANT PARK I
NEW YORK, NY 10036

RCRA-SQG
E MANIFEST

1000136860
NYD980777627

Click here for full text details

RCRA-SQG
EPA Id NYD980777627

AK1280
North
< 1/8
0.118 mi.
621 ft.

Relative:
Higher

EQUITY OFFICE DBA EQUITY OFFICE PROP LLC
1095 AVENUE OF THE AMERICAS
NEW YORK, NY 10036

PA MANIFEST

S108850523
N/A

Click here for full text details

PA MANIFEST
Generator EPA Id NYD980777627

AE1281
South
< 1/8
0.118 mi.
622 ft.

Relative:
Lower

214654; 2 E 33 ST
2 E 33 ST
NEW YORK, NY

Database(s): **NY Spills**
EDR ID Number: **S110306712**
EPA ID Number: **N/A**

Click here for full text details

NY Spills
Spill Number/Closed Date 0814606 / 2008-12-05
Site ID 432302
Spill Date 2008-11-19

AG1282
East
< 1/8
0.118 mi.
622 ft.

Relative:
Higher

271 MADISON AVE
271 MADISON AVE
NEW YORK, NY 10016

Database(s): **NY AST**
EDR ID Number: **U003383423**
EPA ID Number: **N/A**

Click here for full text details

NY AST
Facility Id 2-045594

AH1283
SSW
< 1/8
0.118 mi.
623 ft.

Relative:
Lower

42 W 33RD STREET
42 W 33RD STREET
MANHATTAN, NY

Database(s): **NY Spills**
EDR ID Number: **S102146676**
EPA ID Number: **N/A**

Click here for full text details

NY Spills
Spill Number/Closed Date 9303894 / 1993-06-28
Site ID 168293
Spill Date 1993-06-25

AE1284
South
< 1/8
0.119 mi.
628 ft.

Relative:
Lower

330 FIFTH AVENUE SKYLER 330 LLC
330 FIFTH AVENUE
NEW YORK, NY 10001

Database(s): **NY AST**
EDR ID Number: **A100514932**
EPA ID Number: **N/A**

Click here for full text details

NY AST
Facility Id 2-600006

AE1285
South
< 1/8
0.119 mi.
628 ft.

Relative:
Lower

TANK ROOM
330 5TH AVE
MANHATTAN, NY

Database(s): **NY LTANKS**
EDR ID Number: **S117975706**
EPA ID Number: **N/A**

Click here for full text details

NY LTANKS
Spill Number/Closed Date 1503550 / 2015-08-14
Site ID 509859
Spill Date 2015-07-01

AN1286
West
< 1/8
0.119 mi.
629 ft.

Relative:
Lower

142 WEST 36TH STREET LLC
142 WEST 36TH STREET
NEW YORK, NY 10018

Click here for full text details

NY AST
Facility Id 2-309125

NY AST **U003389873**
N/A

AN1287
West
< 1/8
0.119 mi.
629 ft.

Relative:
Lower

142 WEST 36TH ST/MANH
142 WEST 36TH STREET
NEW YORK CITY, NY

Click here for full text details

NY LTANKS
Spill Number/Closed Date 9007714 / 1995-05-25
Site ID 281058
Spill Date 1990-10-15

NY LTANKS **S104275606**
N/A

AN1288
West
< 1/8
0.119 mi.
629 ft.

Relative:
Lower

COMMERCIAL
142 WEST 36TH STREET
MANHATTAN, NY

Click here for full text details

NY Spills
Spill Number/Closed Date 2110802 / Not Reported
Site ID 634875
Spill Date 2022-03-28

NY Spills **S128661330**
N/A

AN1289
West
< 1/8
0.119 mi.
629 ft.

Relative:
Lower

VAULT#8736
142 WEST 36TH STREET
MANHATTAN, NY

Click here for full text details

NY Spills
Spill Number/Closed Date 0503021 / 2005-08-22
Site ID 347514
Spill Date 2005-06-13

NY Spills **S121980284**
N/A

AQ1290
WSW
< 1/8
0.119 mi.
630 ft.

Relative:
Lower

CON EDISON MANHOLE: 56449
134 W 34TH ST FRONT OF
NEW YORK, NY 10001

Click here for full text details

RCRA NonGen / NLR
EPA Id NYP004263968

FINDS

RCRA NonGen / NLR **1016143615**
FINDS **NYP004263968**
ECHO
NY MANIFEST

CON EDISON MANHOLE: 56449 (Continued) **1016143615**

Registry ID: 110055428309

ECHO
Registry ID 110055428309

NY MANIFEST
EPA ID NYP004263968

AQ1291
WSW
< 1/8
0.119 mi.
630 ft.

Relative:
Lower

CON EDISON MANHOLE: 56449
134 W 34TH ST FRONT OF
NEW YORK, NY 10001

NJ MANIFEST **S117985863**
N/A

Click here for full text details

NJ MANIFEST
EPA Id NYP004263968

AM1292
SW
< 1/8
0.120 mi.
631 ft.

Relative:
Lower

DUANE READE
1270 BROADWAY, FRNT. 1
NEW YORK, NY 10001

E MANIFEST **1027820223**
N/A

Click here for full text details

AM1293
SW
< 1/8
0.120 mi.
631 ft.

Relative:
Lower

BRITE-ALL INDUSTRIES INC
1270 BROADWAY
NEW YORK, NY 10001

EDR Hist Cleaner **1018606338**
N/A

Click here for full text details

AM1294
SW
< 1/8
0.120 mi.
631 ft.

Relative:
Lower

CON EDISON
1270 BROADWAY ST
NEW YORK, NY 10118

NY MANIFEST **S118464103**
N/A

Click here for full text details

NY MANIFEST
EPA ID NYP004861981

AM1295
SW
< 1/8
0.120 mi.
631 ft.

Relative:
Lower

CON EDISON
1270-80 W BROADWAY
NEW YORK, NY 10001

NY MANIFEST | **S117059973**
N/A

Click here for full text details

NY MANIFEST
EPA ID NYP004521761

AF1296
SSE
< 1/8
0.120 mi.
632 ft.

Relative:
Lower

CON EDISON
183 MADISON AV & 34 ST
NEW YORK, NY 10016

NY MANIFEST | **S117536682**
N/A

Click here for full text details

NY MANIFEST
EPA ID NYP004691705

AF1297
SSE
< 1/8
0.120 mi.
632 ft.

Relative:
Lower

CON EDISON
183 MADISON AVE & 34 ST
NEW YORK, NY 10016

NY MANIFEST | **S117536681**
N/A

Click here for full text details

NY MANIFEST
EPA ID NYP004691697

AJ1298
ESE
< 1/8
0.120 mi.
635 ft.

Relative:
Higher

CON EDISON - VAULT V6232
17 E 37TH ST
NEW YORK, NY 10016

NY MANIFEST | **S123692207**
N/A

Click here for full text details

NY MANIFEST
EPA ID NYP005164363

AL1299
WNW
< 1/8
0.120 mi.
636 ft.

Relative:
Lower

CON EDISON MANHOLE: 6777
145 W 36TH ST E OF 7TH AVE FRONT OF
NEW YORK, NY 10001

RCRA NonGen / NLR | **1016143625**
NY MANIFEST | **NYP004264065**

Click here for full text details

RCRA NonGen / NLR
EPA Id NYP004264065

NY MANIFEST
EPA ID NYP004264065

AL1300
WNW
< 1/8
0.120 mi.
636 ft.

Relative:
Lower

CON EDISON MANHOLE: 6777
145 W 36TH ST E OF 7TH AVE FRONT
NEW YORK, NY 10001

Click here for full text details

NJ MANIFEST
EPA Id NYP004264065

Database(s): NJ MANIFEST
EDR ID Number: S117985873
EPA ID Number: N/A

AL1301
NW
< 1/8
0.121 mi.
638 ft.

Relative:
Lower

IN FORNT OF
146 WEST 38TH ST
MANHATTAN, NY

Click here for full text details

NY LTANKS
Spill Number/Closed Date 0510869 / 2005-12-16
Site ID 356919
Spill Date 2005-12-16

Database(s): NY LTANKS
EDR ID Number: S107523175
EPA ID Number: N/A

AF1302
SSE
< 1/8
0.121 mi.
639 ft.

Relative:
Lower

MANHOLE # 06186
21 EAST 33 STREET
MANHATTAN, NY

Click here for full text details

NY Spills
Spill Number/Closed Date 0603551 / 2008-12-22
Site ID 366298
Spill Date 2006-06-28

Database(s): NY Spills
EDR ID Number: S108057968
EPA ID Number: N/A

AF1303
SSE
< 1/8
0.121 mi.
639 ft.

Relative:
Lower

CON EDISON
21 E 33 ST
NEW YORK, NY 10016

Click here for full text details

NY MANIFEST
EPA ID NYP004787032

Database(s): NY MANIFEST
EDR ID Number: S128017295
EPA ID Number: N/A

AF1304
SSE
< 1/8
0.121 mi.
639 ft.

Relative:
Lower

CON EDISON
21 E 33RD ST
NEW YORK, NY 10016

Click here for full text details

RCRA NonGen / NLR
EPA Id NYP004787032

Database(s): RCRA NonGen / NLR
EDR ID Number: 1019325015
EPA ID Number: NYP004787032

AF1305
SSE
< 1/8
0.121 mi.
639 ft.

Relative:
Lower

CON EDISON
21 E 33RD ST FRONT OF
NEW YORK, NY 10016

RCRA NonGen / NLR **1012185440**
NYP004162475

Click here for full text details

RCRA NonGen / NLR
EPA Id NYP004162475

AF1306
SSE
< 1/8
0.121 mi.
639 ft.

Relative:
Lower

CONSOLIDATED EDISON MH6186
21 E 33RD ST FRONT OF
NEW YORK, NY 10016

NY MANIFEST **S128017224**
N/A

Click here for full text details

NY MANIFEST
EPA ID NYP004162475

AK1307
NNE
< 1/8
0.121 mi.
640 ft.

Relative:
Higher

SEVEN GALLONS OIL IN MANHOLE #58627
64 WEST 42 STREET (AT 6 AVENUE)
MANHATTAN, NY

NY Spills **S108955469**
N/A

Click here for full text details

NY Spills
Spill Number/Closed Date 0707407 / 2008-02-20
Site ID 388105
Spill Date 2007-10-05

AO1308
SE
< 1/8
0.121 mi.
640 ft.

Relative:
Higher

20-67 E 35TH ST/BKLYN
20-67 EAST 35TH STREET
NEW YORK CITY, NY

NY Spills **S102145654**
N/A

Click here for full text details

NY Spills
Spill Number/Closed Date 8910345 / 1990-01-30
Site ID 155286
Spill Date 1990-01-29

AO1309
SE
< 1/8
0.121 mi.
640 ft.

Relative:
Higher

GOODHUE HOUSE
20 EAST 35TH STREET
NEW YORK, NY 10016

NY AST **U003383984**
N/A

Click here for full text details

NY AST
Facility Id 2-080756

AO1310
SSE
< 1/8
0.121 mi.
641 ft.

Relative:
Lower

MURRAY HL CLEANING PRESSING
185 MADISON AV
NEW YORK CITY, NY 10016

EDR Hist Cleaner

1020045990
N/A

Click here for full text details

AF1311
SSE
< 1/8
0.122 mi.
642 ft.

Relative:
Lower

CON EDISON MANHOLE: 6186
19 E 33RD ST FRONT OF
NEW YORK, NY 10016

RCRA NonGen / NLR
NY MANIFEST

1016962682
NYP004357380

Click here for full text details

RCRA NonGen / NLR
EPA Id NYP004357380

NY MANIFEST
EPA ID NYP004357380

AS1312
ENE
< 1/8
0.123 mi.
648 ft.

Relative:
Higher

CON EDISON - MANHOLE M33807
501 5 AVE
NEW YORK, NY 10018

NY MANIFEST

S120959071
N/A

Click here for full text details

NY MANIFEST
EPA ID NYP004989261

AS1313
ENE
< 1/8
0.123 mi.
648 ft.

Relative:
Higher

501 FIFTH AVE
501 FIFTH AVENUE
NEW YORK, NY

NY Spills

S103517590
N/A

Click here for full text details

NY Spills
Spill Number/Closed Date 9414690 / 1995-05-18
Site ID 206215
Spill Date 1995-02-07

AS1314
ENE
< 1/8
0.123 mi.
648 ft.

Relative:
Higher

501 FIFTH AVE COMPANY LLC
501 5TH AVENUE
NEW YORK, NY 10017

NY UST

U004289026
N/A

Click here for full text details

AS1315
ENE
< 1/8
0.123 mi.
648 ft.

Relative:
Higher

501 FIFTH AVE COMPANY LLC
501 5TH AVENUE
NEW YORK, NY 10017

Click here for full text details

Database(s): UST FINDER
EDR ID Number: 1028600341
EPA ID Number: N/A

AS1316
ENE
< 1/8
0.123 mi.
648 ft.

Relative:
Higher

501 FIFTH AVENUE
501 FIFTH AVENUE
MANHATTAN, NY

Click here for full text details

NY Spills
Spill Number/Closed Date 9415136 / 2006-07-05
Site ID 206216
Spill Date 1995-02-16

Database(s): NY Spills
EDR ID Number: S104495956
EPA ID Number: N/A

AN1317
West
< 1/8
0.123 mi.
649 ft.

Relative:
Lower

TANK ROOM
147 WEST 35TH ST
NEW YORK, NY 10001

Click here for full text details

NY AST
Facility Id 2-197955

NY Spills
Spill Number/Closed Date 0612754 / 2007-11-08
Site ID 377675
Spill Date 2007-02-25

Database(s): NY AST, NY Spills
EDR ID Number: U003389562
EPA ID Number: N/A

AI1318
NNW
< 1/8
0.123 mi.
650 ft.

Relative:
Lower

BEST AUTO TRANS
1413 BROADWAY
NEW YORK, NY 10018

Click here for full text details

Database(s): EDR Hist Auto
EDR ID Number: 1020179208
EPA ID Number: N/A

AN1319
WNW
< 1/8
0.124 mi.
654 ft.

Relative:
Lower

CON EDISON SERVICE BOX: 6776
151 W 36TH E OF 7TH AVE FRONT OF
NEW YORK, NY 10001

Click here for full text details

RCRA NonGen / NLR
EPA Id NYP004263893

NY MANIFEST

Database(s): RCRA NonGen / NLR, NY MANIFEST
EDR ID Number: 1016143608
EPA ID Number: NYP004263893

CON EDISON SERVICE BOX: 6776 (Continued) **1016143608**

EPA ID NYP004263893

AN1320
WNW
< 1/8
0.124 mi.
654 ft.

Relative:
Lower

CON EDISON SERVICE BOX: 6776 **NJ MANIFEST** **S117985856**
151 W 36TH E OF 7TH AVE FRONT OF **N/A**
NEW YORK, NY 10001

Click here for full text details

NJ MANIFEST
EPA Id NYP004263893

AM1321
SW
< 1/8
0.125 mi.
659 ft.

Relative:
Lower

CON EDISON **NY MANIFEST** **S117059971**
894 AVENUE OF THE AMERICAS FRO **N/A**
NEW YORK, NY 10001

Click here for full text details

NY MANIFEST
EPA ID NYP004521746

AM1322
SW
< 1/8
0.125 mi.
659 ft.

Relative:
Lower

CON EDISON SERVICE BOX: 55313 **RCRA NonGen / NLR** **1017774365**
894 AVENUE OF THE AMERICAS FRONT **FINDS** **NYP004521746**
NEW YORK, NY 10001

Click here for full text details

RCRA NonGen / NLR
EPA Id NYP004521746

FINDS
Registry ID: 110063773055

AT1323
SSE
< 1/8
0.125 mi.
659 ft.

Relative:
Lower

CONSOLIDATED EDISON **NY MANIFEST** **1009241752**
15 E 33 ST V5242 & V2895 **N/A**
NEW YORK, NY 11027

Click here for full text details

NY MANIFEST
EPA ID NYP004102695

AG1324
ENE
< 1/8
0.125 mi.
659 ft.

Relative:
Higher

292 MADISON AVENUE
MANHATTAN, NY 10017

Click here for full text details

NY E DESIGNATION **S120838999**
NY NYC LAND USE **N/A**

AG1325
ENE
< 1/8
0.125 mi.
659 ft.

Relative:
Higher

CVS
292 MADISON AVE
MANHATTAN, NY 10017

Click here for full text details

RCRA NonGen / NLR **1023679039**
E MANIFEST **NYR000230185**

RCRA NonGen / NLR
EPA Id NYR000230185

AG1326
ENE
< 1/8
0.125 mi.
659 ft.

Relative:
Higher

292 MADISON AVENUE
292 MADISON AVENUE
NEW YORK, NY 10017

Click here for full text details

NY AST **U001831628**
N/A

NY AST
Facility Id 2-060828

AG1327
ENE
< 1/8
0.125 mi.
659 ft.

Relative:
Higher

CVS PHARMACY #10764
292 MADISON AVE
NEW YORK, NY 10017

Click here for full text details

NY MANIFEST **S120959653**
N/A

NY MANIFEST
EPA ID NYR000230185

AU1328
NNW
1/8-1/4
0.125 mi.
661 ft.

Relative:
Lower

CVS
1440 BROADWAY
NEW YORK, NY 10018

Click here for full text details

RCRA-VSQG **1000550322**
FINDS **NYD986875490**
ECHO
NY MANIFEST
E MANIFEST

RCRA-VSQG
EPA Id NYD986875490

FINDS
Registry ID: 110004438001

ECHO
Registry ID 110004438001

CVS (Continued) **1000550322**

NY MANIFEST
EPA ID NYD986875490

AU1329
NNW
1/8-1/4
0.125 mi.
661 ft.

Relative:
Lower

1440 BROADWAY PARTNERS LLC **NY AST** **A100182921**
1440 BROADWAY **N/A**
NEW YORK, NY 10018

Click here for full text details

NY AST
Facility Id 2-199575

AU1330
NNW
1/8-1/4
0.125 mi.
661 ft.

Relative:
Lower

ASSOCIATED MERCHANDISING CORP **NY Spills** **1001215488**
1440 BROADWAY 10TH FLOOR **RCRA NonGen / NLR** **NYR000046045**
NEW YORK, NY 10018 **FINDS**
ECHO
NY AIRS
NY MANIFEST

Click here for full text details

NY Spills
Spill Number/Closed Date 9508784 / 1995-10-18
Site ID 83745
Spill Date 1995-10-18

RCRA NonGen / NLR
EPA Id NYR000046045

FINDS
Registry ID: 110004538064

ECHO
Registry ID 110004538064

NY AIRS
DEC Id 2620500646

NY MANIFEST
EPA ID NYR000046045

AU1331
NNW
1/8-1/4
0.125 mi.
661 ft.

Relative:
Lower

HELMSLEY SPEAR MANAGEMENT CO
1440 BROADWAY ROOM 1759
NEW YORK, NY 10018

PA MANIFEST **S110049437**
N/A

Click here for full text details

PA MANIFEST
Generator EPA Id NYD986875490

AU1332
NNW
1/8-1/4
0.125 mi.
661 ft.

Relative:
Lower

CON EDISON SERVICE BOX: 29067
1440 BROADWAY SERVICE BOX 29067
NEW YORK, NY 10018

RCRA NonGen / NLR **1016964536**
NY MANIFEST **NYP004374526**

Click here for full text details

RCRA NonGen / NLR
EPA Id NYP004374526

NY MANIFEST
EPA ID NYP004374526

AU1333
NNW
1/8-1/4
0.125 mi.
661 ft.

Relative:
Lower

FORD FOUNDATION HEALTH UNIT
1440 BROADWAY FLOOR 18
NEW YORK, NY 10018

E MANIFEST **1027826996**
N/A

Click here for full text details

AU1334
NNW
1/8-1/4
0.125 mi.
661 ft.

Relative:
Lower

CON EDISON SERVICE BOX: 29069
1440 BROADWAY SERVICE BOX 29069
NEW YORK, NY 10018

RCRA NonGen / NLR **1016964537**
NY MANIFEST **NYP004374534**

Click here for full text details

RCRA NonGen / NLR
EPA Id NYP004374534

NY MANIFEST
EPA ID NYP004374534

AI1335
NNW
1/8-1/4
0.125 mi.
661 ft.

Relative:
Lower

HINES
1411 BROADWAY
NEW YORK, NY 10018

E MANIFEST **1028028141**
N/A

Click here for full text details

AI1336
NNW
1/8-1/4
0.125 mi.
661 ft.

Relative:
Lower

ASCEND WELLNESS HOLDINGS-TREATMENT PLANT
1411 BROADWAY
NEW YORK, NY 10018

RCRA NonGen / NLR
FINDS
ECHO
NY MANIFEST

1001818158
NYR000076455

Click here for full text details

RCRA NonGen / NLR
EPA Id NYR000076455

FINDS
Registry ID: 110009487509
Registry ID: 110049226119

ECHO
Registry ID 110009487509
Registry ID 110049226119

NY MANIFEST
EPA ID NYR000076455

AV1337
NE
1/8-1/4
0.126 mi.
664 ft.

Relative:
Higher

TRIZECHAHN 1065 AVENUE OF THE AMERICAS PROPERTY OW
5 BRYANT PARK SUITE 2600
NEW YORK, NY 10018

RCRA NonGen / NLR
FINDS
ECHO

1019909533
NYR000229054

Click here for full text details

RCRA NonGen / NLR
EPA Id NYR000229054

FINDS
Registry ID: 110069705616

ECHO
Registry ID 110069705616

AW1338
South
1/8-1/4
0.126 mi.
665 ft.

Relative:
Lower

BWH NV ASSOCIATES
325 FIFTH AVENUE
NEW YORK, NY 10016

NY AST

U004078551
N/A

Click here for full text details

NY AST
Facility Id 2-608365

AK1339
North
1/8-1/4
0.126 mi.
665 ft.

Relative:
Higher

CON EDISON SERVICE BOX: 8183
108 W 42ND ST
NEW YORK, NY 10036

RCRA NonGen / NLR
NY MANIFEST

1016964683
NYP004375978

Click here for full text details

RCRA NonGen / NLR
EPA Id NYP004375978

NY MANIFEST
EPA ID NYP004375978

AN1340
WNW
1/8-1/4
0.126 mi.
665 ft.

Relative:
Lower

149 WEST 36TH STREET
149 WEST 36TH STREET
NEW YORK, NY 10018

NY AST

U003385062
N/A

Click here for full text details

NY AST
Facility Id 2-111945

AU1341
NNW
1/8-1/4
0.126 mi.
666 ft.

Relative:
Lower

CON EDISON
BROADWAY & W 40TH ST
NEW YORK, NY 10018

NJ MANIFEST

S120668610
N/A

Click here for full text details

NJ MANIFEST
EPA Id NYP004746681

AU1342
NNW
1/8-1/4
0.126 mi.
666 ft.

Relative:
Lower

CON EDISON MANHOLE: 7703
W 40TH ST & BROADWAY
NEW YORK, NY 10018

NJ MANIFEST

S117985431
N/A

Click here for full text details

NJ MANIFEST
EPA Id NYP004258414

AU1343
NNW
1/8-1/4
0.126 mi.
666 ft.

Relative:
Lower

CON EDISON MANHOLE: 56393
BROADWAY & W 40TH ST
NEW YORK, NY 10018

RCRA NonGen / NLR
NY MANIFEST

1016961444
NYP004341392

Click here for full text details

RCRA NonGen / NLR
EPA Id NYP004341392

NY MANIFEST

CON EDISON MANHOLE: 56393 (Continued) **1016961444**

EPA ID NYP004341392
EPA ID NYP004746681

AU1344
NNW
1/8-1/4
0.126 mi.
666 ft.

Relative:
Lower

CON EDISON MANHOLE: 7703
W 40TH ST & BROADWAY
NEW YORK, NY 10018

RCRA NonGen / NLR **1016143111**
NY MANIFEST **NYP004258414**

Click here for full text details

RCRA NonGen / NLR
EPA Id NYP004258414

NY MANIFEST
EPA ID NYP004258414

AU1345
NNW
1/8-1/4
0.126 mi.
666 ft.

Relative:
Lower

CON EDISON
BROADWAY & W 40TH ST
NEW YORK, NY 10018

RCRA NonGen / NLR **1018279818**
FINDS **NYP004746681**
ECHO

Click here for full text details

RCRA NonGen / NLR
EPA Id NYP004746681

FINDS
Registry ID: 110067697148

ECHO
Registry ID 110067697148

AU1346
NNW
1/8-1/4
0.126 mi.
666 ft.

Relative:
Lower

CON EDISON MANHOLE: 56393
BROADWAY & W 40TH ST
NEW YORK, NY 10018

NJ MANIFEST **S120665971**
N/A

Click here for full text details

NJ MANIFEST
EPA Id NYP004341392

AK1347
NNE
1/8-1/4
0.126 mi.
667 ft.

Relative:
Higher

CON EDISON SERVICE BOX: 8174
W 42ND & 6TH AVE
NEW YORK, NY 10036

RCRA NonGen / NLR **1016965931**
NYP004387882

Click here for full text details

RCRA NonGen / NLR
EPA Id NYP004387882

AK1348
NNE
1/8-1/4
0.126 mi.
667 ft.

Relative:
Higher

CON ED
W 42 ST & 6TH AVE
NEW YORK, NY 10036

Click here for full text details

NY MANIFEST
EPA ID NYP004889766

NY MANIFEST

S118563847
N/A

AK1349
NNE
1/8-1/4
0.126 mi.
667 ft.

Relative:
Higher

CON EDISON MANHOLE 57931
6TH AVE & W 42 ST
NEW YORK, NY 10003

Click here for full text details

RCRA NonGen / NLR
EPA Id NYP004146452

RCRA NonGen / NLR

1010327396
NYP004146452

AK1350
NNE
1/8-1/4
0.126 mi.
667 ft.

Relative:
Higher

CONSOLIDATED EDISON
6TH AVE & 42ND STREET
NEW YORK, NY 10008

Click here for full text details

NY MANIFEST
EPA ID NYP004147559

NY MANIFEST

S108650610
N/A

AK1351
NNE
1/8-1/4
0.126 mi.
667 ft.

Relative:
Higher

CON EDISON
42 ST & 6 AV
NEW YORK, NY 10036

Click here for full text details

NY MANIFEST
EPA ID NYP004700664

NY MANIFEST

S117537497
N/A

AK1352
NNE
1/8-1/4
0.126 mi.
667 ft.

Relative:
Higher

CON EDISON
W 42ND & 6TH AVE
NEW YORK, NY 10036

Click here for full text details

NY MANIFEST
EPA ID NYP004387882

NY MANIFEST

S117564611
N/A

AK1353
NNE
1/8-1/4
0.126 mi.
667 ft.

Relative:
Higher

CON EDISON MANHOLE 57931
6 AVE & W 42 ST
NEW YORK, NY 10016

RCRA NonGen / NLR
NY MANIFEST

1010327402
NYP004146486

Click here for full text details

RCRA NonGen / NLR
EPA Id NYP004146486

NY MANIFEST
EPA ID NYP004146486

AU1354
NNW
1/8-1/4
0.126 mi.
667 ft.

Relative:
Lower

CON EDISON
124 W 40TH ST
NEW YORK, NY 10018

NY MANIFEST

S117066749
N/A

Click here for full text details

NY MANIFEST
EPA ID NYP004594412

AU1355
NNW
1/8-1/4
0.126 mi.
667 ft.

Relative:
Lower

CON EDISON
124 W 40 ST
NEW YORK, NY 10018

NY MANIFEST

S117066750
N/A

Click here for full text details

NY MANIFEST
EPA ID NYP004594420

AK1356
NNE
1/8-1/4
0.127 mi.
668 ft.

Relative:
Higher

CONSOLIDATED EDISON
1100 6TH AVE
NEW YORK, NY 10024

NY MANIFEST

1009239193
N/A

Click here for full text details

NY MANIFEST
EPA ID NYP004058426

AK1357
NNE
1/8-1/4
0.127 mi.
668 ft.

Relative:
Higher

1100 AVENUE OF THE AMERICAS ASSOCIATES
1100 6TH AVENUE
NEW YORK, NY 10036

NY AST

A100514996
N/A

Click here for full text details

NY AST
Facility Id 2-610207

AK1358
NNE
1/8-1/4
0.127 mi.
668 ft.

Relative:
Higher

HOME BOX OFFICE - HBO
1100 AVENUE OF THE AMERICAS
NEW YORK, NY 10036

RCRA-VSQG, FINDS, ECHO, NY MANIFEST
1001489134
NYR000071639

Click here for full text details

RCRA-VSQG
EPA Id NYR000071639

FINDS
Registry ID: 110008108387

ECHO
Registry ID 110008108387

NY MANIFEST
EPA ID NYR000071639

AL1359
WNW
1/8-1/4
0.127 mi.
671 ft.

Relative:
Lower

134 WEST 37TH ST LLC
134 WEST 37TH STREET
NEW YORK, NY 10018

NY AST
A100307878
N/A

Click here for full text details

NY AST
Facility Id 2-401900

AK1360
North
1/8-1/4
0.128 mi.
674 ft.

Relative:
Higher

CON EDISON - VAULT 3276
110 W 42 ST
NEW YORK, NY 10038

NY MANIFEST
S120959133
N/A

Click here for full text details

NY MANIFEST
EPA ID NYP004994792

AG1361
East
1/8-1/4
0.128 mi.
675 ft.

Relative:
Higher

GP 275 OWNER LLC
275 MADISON AVE - 21ST FLOOR
NEW YORK, NY 10016

RCRA NonGen / NLR, NY MANIFEST, NJ MANIFEST
1014399754
NYR000178434

Click here for full text details

RCRA NonGen / NLR
EPA Id NYR000178434

NY MANIFEST
EPA ID NYR000178434

NJ MANIFEST

GP 275 OWNER LLC (Continued) **1014399754**

EPA Id NYR000178434

AG1362
East
1/8-1/4
0.128 mi.
675 ft.

Relative:
Higher

275 MADISON AVE RPW 1 LLC/275 MADISON AVE RPW 2 LL **NY AST** **A100168801**
275 MADISON AVENUE **N/A**
NEW YORK, NY 10016

Click here for full text details

NY AST
Facility Id 2-112046

AK1363
NNE
1/8-1/4
0.128 mi.
675 ft.

Relative:
Higher

MTA NYCT -42ND ST & 6TH AVE **RCRA-SQG** **1001229311**
42ND ST & 6TH AVE STATION **NY MANIFEST** **NYR000058669**
NEW YORK, NY 10036

Click here for full text details

RCRA-SQG
EPA Id NYR000058669

NY MANIFEST
EPA ID NYR000058669

AK1364
NNE
1/8-1/4
0.128 mi.
676 ft.

Relative:
Higher

CON EDISON **NY MANIFEST** **S121967204**
1101 6 AV **N/A**
NEW YORK, NY 10036

Click here for full text details

NY MANIFEST
EPA ID NYP004613402

AK1365
NNE
1/8-1/4
0.128 mi.
676 ft.

Relative:
Higher

CON EDISON **NY MANIFEST** **S121967147**
1101-09 6TH AVE SB55410 **N/A**
NEW YORK, NY 10036

Click here for full text details

NY MANIFEST
EPA ID NYP004526497

AK1366
NNE
1/8-1/4
0.128 mi.
676 ft.

Relative:
Higher

CON EDISON SERVICE BOX: 55410
1101-09 6TH AVE SB55410
NEW YORK, NY 10036

Click here for full text details

RCRA NonGen / NLR
EPA Id NYP004526497

FINDS
Registry ID: 110063795077

RCRA NonGen / NLR
FINDS

1017774831
NYP004526497

AK1367
NNE
1/8-1/4
0.128 mi.
676 ft.

Relative:
Higher

CON EDISON
1101-09 6TH AVE SB55411
NEW YORK, NY 10036

Click here for full text details

NY MANIFEST
EPA ID NYP004526489

NY MANIFEST

S117060424
N/A

AK1368
NNE
1/8-1/4
0.128 mi.
676 ft.

Relative:
Higher

CON EDISON SERVICE BOX: 55411
1101-09 6TH AVE SB55411
NEW YORK, NY 10036

Click here for full text details

RCRA NonGen / NLR
EPA Id NYP004526489

FINDS
Registry ID: 110063795068

RCRA NonGen / NLR
FINDS

1017774830
NYP004526489

AN1369
WNW
1/8-1/4
0.129 mi.
679 ft.

Relative:
Lower

TIMES SQUARE REALTY CORP
150 WEST 36 STREET
NEW YORK, NY 10018

Click here for full text details

NY AST
Facility Id 2-293962

NY AST

U004081789
N/A

AG1370
East
1/8-1/4
0.129 mi.
679 ft.

Relative:
Higher

CON EDISON SERVICE BOX: 37E40THST
37 E 40TH ST
NEW YORK, NY 10016

RCRA NonGen / NLR **1016143878**
FINDS **NYP004266649**
ECHO
NY MANIFEST

Click here for full text details

RCRA NonGen / NLR
EPA Id NYP004266649

FINDS
Registry ID: 110055431359

ECHO
Registry ID 110055431359

NY MANIFEST
EPA ID NYP004266649

AG1371
East
1/8-1/4
0.129 mi.
679 ft.

Relative:
Higher

CON EDISON SERVICE BOX: 37E40THST
37 E 40TH ST
NEW YORK, NY 10016

NJ MANIFEST **S117986108**
N/A

Click here for full text details

NJ MANIFEST
EPA Id NYP004266649

AT1372
South
1/8-1/4
0.129 mi.
679 ft.

Relative:
Lower

10 EAST 33RD STREET
10 EAST 33RD STREET
NEW YORK, NY 10016

UST FINDER **1028600482**
N/A

Click here for full text details

AT1373
South
1/8-1/4
0.129 mi.
679 ft.

Relative:
Lower

10 EAST 33RD STREET
10 EAST 33RD STREET
NEW YORK, NY 10016

NY UST **U004272230**
N/A

Click here for full text details

AV1374
NNE
1/8-1/4
0.129 mi.
679 ft.

Relative:
Higher

CON ED - MH 56633
37 W 42ND ST-IFO
NEW YORK, NY 10036

RCRA NonGen / NLR **1007206286**
NY MANIFEST **NYP004007241**

Click here for full text details

RCRA NonGen / NLR
EPA Id NYP004007241

NY MANIFEST
EPA ID NYP004007241

AV1375
NE
1/8-1/4
0.129 mi.
679 ft.

Relative:
Higher

CON EDISON
27 W 42ND ST
NEW YORK, NY 10036

NY MANIFEST **S117737171**
N/A

Click here for full text details

NY MANIFEST
EPA ID NYP004616413

AV1376
NNE
1/8-1/4
0.129 mi.
679 ft.

Relative:
Higher

CON EDISON MANHOLE: 8185
45 W 42 ST
NEW YORK, NY 10036

RCRA NonGen / NLR **1016143119**
NY MANIFEST **NYP004258497**

Click here for full text details

RCRA NonGen / NLR
EPA Id NYP004258497

NY MANIFEST
EPA ID NYP004258497

AV1377
NNE
1/8-1/4
0.129 mi.
679 ft.

Relative:
Higher

CONSOLIDATED EDISON OF NY
45 W 42ND ST
NEW YORK, NY 10036

NY MANIFEST **S117564482**
N/A

Click here for full text details

NY MANIFEST
EPA ID NYP004257986

AV1378
NNE
1/8-1/4
0.129 mi.
679 ft.

Relative:
Higher

CON EDISON SERVICE BOX: 8186
45 W 42ND ST
NEW YORK, NY 10036

Click here for full text details

NJ MANIFEST
EPA Id NYP004257986

NJ MANIFEST **S117985394**
N/A

AV1379
NNE
1/8-1/4
0.129 mi.
679 ft.

Relative:
Higher

CON EDISON SERVICE BOX: 8186
45 W 42ND ST
NEW YORK, NY 10036

Click here for full text details

RCRA NonGen / NLR
EPA Id NYP004257986

FINDS
Registry ID: 110055465991

RCRA NonGen / NLR **1016143068**
FINDS **NYP004257986**

AV1380
NNE
1/8-1/4
0.129 mi.
679 ft.

Relative:
Higher

CON EDISON MANHOLE: 8185
45 W 42 ST
NEW YORK, NY 10036

Click here for full text details

NJ MANIFEST
EPA Id NYP004258497

NJ MANIFEST **S117985439**
N/A

AV1381
NE
1/8-1/4
0.129 mi.
679 ft.

Relative:
Higher

SUNY COLLEGE OF OPTOMETRY
33 W 42ND STREET
NEW YORK, NY 10036

Click here for full text details

NY AST
Facility Id 2-612617

NY AST **A100429476**
N/A

AV1382
NE
1/8-1/4
0.129 mi.
679 ft.

Relative:
Higher

STATE UNIV OF NY COLLEGE OF OPTOMETRY
33 W 42ND ST
NEW YORK, NY 10036

Click here for full text details

RCRA NonGen / NLR
EPA Id NYR000123554

ICIS

RCRA NonGen / NLR **1007264882**
ICIS **NYR000123554**
FINDS
ECHO
NY MANIFEST
NJ MANIFEST
E MANIFEST

STATE UNIV OF NY COLLEGE OF OPTOMETRY (Continued) **1007264882**

FRS ID: 110017615589

FINDS
Registry ID: 110023024001
Registry ID: 110017615589

ECHO
Registry ID 110017615589

NY MANIFEST
EPA ID NYR000123554

NJ MANIFEST
EPA Id NYR000123554

AW1383
South
1/8-1/4
0.129 mi.
680 ft.

Relative:
Lower

CON EDISON SERVICE BOX: 33731
323 5TH AVE FRONT OF
NEW YORK, NY 10016

RCRA NonGen / NLR **1016962996**
NY MANIFEST **NYP004360350**

Click here for full text details

RCRA NonGen / NLR
EPA Id NYP004360350

NY MANIFEST
EPA ID NYP004360350

AX1384
NNE
1/8-1/4
0.129 mi.
680 ft.

Relative:
Higher

CON EDISON
49 WEST 42ND STREET
NEW YORK, NY 10036

NY MANIFEST **S117738135**
N/A

Click here for full text details

NY MANIFEST
EPA ID NYP004706644

AY1385
SE
1/8-1/4
0.129 mi.
682 ft.

Relative:
Higher

CON EDISION - V2205
47-36 36TH ST. 47-36 36TH ST.
NEW YORK, NY 10003

RCRA NonGen / NLR **1007208141**
NY MANIFEST **NYP004082863**

Click here for full text details

RCRA NonGen / NLR
EPA Id NYP004082863

NY MANIFEST

CON EDISION - V2205 (Continued) **1007208141**

EPA ID NYP004082863

AR1386
North
1/8-1/4
0.129 mi.
683 ft.

Relative:
Lower

1450 BROADWAY ASSOCIATES, LLC **NY AST** **U004045023**
1450 BROADWAY **N/A**
NEW YORK, NY 10018

Click here for full text details

NY AST
Facility Id 2-255319

AR1387
North
1/8-1/4
0.129 mi.
683 ft.

Relative:
Lower

BROADWAY & 41ST ASSOCIATES LP **NY Spills** **1001223634**
1450 BROADWAY **RCRA NonGen / NLR** **NYR000048496**
NEW YORK, NY 10018 **FINDS**
ECHO
NY MANIFEST

Click here for full text details

NY Spills
Spill Number/Closed Date 9807063 / 1998-09-10
Site ID 91067
Spill Date 1998-09-09

RCRA NonGen / NLR
EPA Id NYR000048496

FINDS
Registry ID: 110004539376

ECHO
Registry ID 110004539376

NY MANIFEST
EPA ID NYR000048496

AG1388
East
1/8-1/4
0.130 mi.
686 ft.

Relative:
Higher

CON EDISON SERVICE BOX: 50924 **RCRA NonGen / NLR** **1016971916**
292 MADISON ST & MONTGOMERY E OF **NY MANIFEST** **NYP004456695**
NEW YORK, NY 10002

Click here for full text details

RCRA NonGen / NLR
EPA Id NYP004456695

NY MANIFEST
EPA ID NYP004456695

AT1389
SSE
1/8-1/4
0.130 mi.
688 ft.

Relative:
Lower

12 EAST 33RD STREET
12 EAST 33RD STREET
NEW YORK, NY 10016

NY UST **U004272229**
N/A

Click here for full text details

AT1390
SSE
1/8-1/4
0.130 mi.
688 ft.

Relative:
Lower

BRIGHT CLEANERS
12 E 33RD ST
NEW YORK, NY 10016

NY DRYCLEANERS **S109527330**
N/A

Click here for full text details

NY DRYCLEANERS
Facility Id 2-6206-01475

AT1391
SSE
1/8-1/4
0.130 mi.
688 ft.

Relative:
Lower

12 EAST 33RD STREET
12 EAST 33RD STREET
NEW YORK, NY 10017

UST FINDER **1028600465**
N/A

Click here for full text details

AP1392
South
1/8-1/4
0.130 mi.
689 ft.

Relative:
Lower

CON EDISON SERVICE BOX: 33726
324 5TH AVE
NEW YORK, NY 10016

RCRA NonGen / NLR **1016962496**
NY MANIFEST **NYP004355277**

Click here for full text details

RCRA NonGen / NLR
EPA Id NYP004355277

NY MANIFEST
EPA ID NYP004355277

AJ1393
ESE
1/8-1/4
0.130 mi.
689 ft.

Relative:
Higher

CON EDISION - V4369
20 E. 38TH ST. 20 E. 38TH ST.
NEW YORK, NY 10003

RCRA NonGen / NLR **1007208152**
NY MANIFEST **NYP004083044**

Click here for full text details

RCRA NonGen / NLR
EPA Id NYP004083044

NY MANIFEST
EPA ID NYP004083044

AT1394
SSE
1/8-1/4
0.131 mi.
690 ft.

Relative:
Lower

172 MADISON AVENUE LLC
172 MADISON AVENUE
NEW YORK, NY 10016

Click here for full text details

NY AST
Facility Id 2-348325

Database(s): **NY AST**
EDR ID Number: **U003393888**
EPA ID Number: **N/A**

AZ1395
SSE
1/8-1/4
0.131 mi.
690 ft.

Relative:
Lower

CON ED - V 2806
24 E 34 ST
NEW YORK, NY 10016

Click here for full text details

RCRA NonGen / NLR
EPA Id NYP004005211

NY MANIFEST
EPA ID NYP004005211

Database(s): **RCRA NonGen / NLR, NY MANIFEST**
EDR ID Number: **1007206185**
EPA ID Number: **NYP004005211**

AZ1396
SSE
1/8-1/4
0.131 mi.
690 ft.

Relative:
Lower

CON EDISON MANHOLE: 56372
24 E 34TH ST
NEW YORK, NY 10016

Click here for full text details

RCRA-LQG
EPA Id NYP004309407

FINDS
Registry ID: 110058872288

ECHO
Registry ID 110058872288

NY MANIFEST
EPA ID NYP004309407

Database(s): **RCRA-LQG, FINDS, ECHO, NY MANIFEST**
EDR ID Number: **1016677352**
EPA ID Number: **NYP004309407**

AZ1397
SSE
1/8-1/4
0.131 mi.
690 ft.

Relative:
Lower

CON EDISION - V6739
24 E. 34 ST. 24 E. 34 ST.
NEW YORK, NY 10003

Click here for full text details

RCRA NonGen / NLR
EPA Id NYP004091047

NY MANIFEST

Database(s): **RCRA NonGen / NLR, NY MANIFEST**
EDR ID Number: **1007208488**
EPA ID Number: **NYP004091047**

CON EDISION - V6739 (Continued) **1007208488**

EPA ID NYP004091047

AZ1398
SSE
1/8-1/4
0.131 mi.
690 ft.

Relative:
Lower

CON EDISON - VS 2911 **RCRA NonGen / NLR** **1008195656**
F/O 24 EAST 34TH ST **NY MANIFEST** **NYP004111647**
NEW YORK, NY 10016

Click here for full text details

RCRA NonGen / NLR
EPA Id NYP004111647

NY MANIFEST
EPA ID NYP004111647

AQ1399
West
1/8-1/4
0.131 mi.
692 ft.

Relative:
Lower

CON EDISON **NY MANIFEST** **S118259346**
147 W 34TH ST **N/A**
NEW YORK, NY 10001

Click here for full text details

NY MANIFEST
EPA ID NYP004830499

AQ1400
West
1/8-1/4
0.131 mi.
692 ft.

Relative:
Lower

CON EDISON **NJ MANIFEST** **S120675975**
147 W 34TH ST **N/A**
NEW YORK, NY 10001

Click here for full text details

NJ MANIFEST
EPA Id NYP004830515

AQ1401
West
1/8-1/4
0.131 mi.
692 ft.

Relative:
Lower

CON EDISON **NJ MANIFEST** **S120675973**
147 W 34TH ST **N/A**
NEW YORK, NY 10001

Click here for full text details

NJ MANIFEST
EPA Id NYP004830499

AQ1402
West
1/8-1/4
0.131 mi.
692 ft.

Relative:
Lower

CON EDISON
147 W 34TH ST
NEW YORK, NY 10001

RCRA NonGen / NLR
FINDS
ECHO

1019907127
NYP004830499

Click here for full text details

RCRA NonGen / NLR
EPA Id NYP004830499

FINDS
Registry ID: 110069684176

ECHO
Registry ID 110069684176

AQ1403
West
1/8-1/4
0.131 mi.
692 ft.

Relative:
Lower

CON EDISON
147 W 34TH ST
NEW YORK, NY 10001

NY MANIFEST

S118259347
N/A

Click here for full text details

NY MANIFEST
EPA ID NYP004830515

AQ1404
West
1/8-1/4
0.131 mi.
692 ft.

Relative:
Lower

CON EDISON
147 W 34TH ST
NEW YORK, NY 10001

RCRA NonGen / NLR

1019907129
NYP004830515

Click here for full text details

RCRA NonGen / NLR
EPA Id NYP004830515

AK1405
NNE
1/8-1/4
0.131 mi.
692 ft.

Relative:
Higher

CON EDISON - TRANSFORMER MANHOLE TM2335
101 W 42ND ST
NEW YORK, NY 10036

RCRA-LQG

1024891388
NYP005105689

Click here for full text details

RCRA-LQG
EPA Id NYP005105689

AK1406
NNE
1/8-1/4
0.131 mi.
692 ft.

Relative:
Higher

CON EDISON - TRANSFORMER MANHOLE TM2335
101 W 42ND ST
NEW YORK, NY 10036

NY MANIFEST | **S121968312**
N/A

Click here for full text details

NY MANIFEST
EPA ID NYP005105689

AQ1407
WSW
1/8-1/4
0.131 mi.
694 ft.

Relative:
Lower

CON EDISON MANHOLE: 6365
140 W 34TH ST FRONT OF
NEW YORK, NY 10001

RCRA NonGen / NLR
FINDS
ECHO
NY MANIFEST | **1016143614**
NYP004263950

Click here for full text details

RCRA NonGen / NLR
EPA Id NYP004263950

FINDS
Registry ID: 110055464091

ECHO
Registry ID 110055464091

NY MANIFEST
EPA ID NYP004263950
EPA ID NYP004938852

AQ1408
WSW
1/8-1/4
0.131 mi.
694 ft.

Relative:
Lower

CON EDISON MANHOLE: 6365
140 W 34TH ST FRONT OF
NEW YORK, NY 10001

NJ MANIFEST | **S117985862**
N/A

Click here for full text details

NJ MANIFEST
EPA Id NYP004263950

AT1409
South
1/8-1/4
0.132 mi.
697 ft.

Relative:
Lower

CON EDISON SERVICE BOX: 33730
321 5TH AVE FRONT OF
NEW YORK, NY 10016

RCRA NonGen / NLR
FINDS
ECHO
NY MANIFEST | **1016962995**
NYP004360343

Click here for full text details

RCRA NonGen / NLR
EPA Id NYP004360343

FINDS
Registry ID: 110064215843

ECHO

CON EDISON SERVICE BOX: 33730 (Continued) **1016962995**

Registry ID 110064215843

NY MANIFEST
EPA ID NYP004360343

AT1410
SSE
1/8-1/4
0.132 mi.
698 ft.

Relative:
Lower

CON EDISON MANHOLE: 6194
16 E 33RD ST
NEW YORK, NY 10016

RCRA NonGen / NLR
NY MANIFEST

1016967966
NYP004415675

Click here for full text details

RCRA NonGen / NLR
EPA Id NYP004415675

NY MANIFEST
EPA ID NYP004415675

AJ1411
ESE
1/8-1/4
0.132 mi.
698 ft.

Relative:
Higher

NH NEW YORK MADISON TOWERS
22 E 38TH ST
NEW YORK, NY 10016

RCRA NonGen / NLR

1025504832
NYR000241141

Click here for full text details

RCRA NonGen / NLR
EPA Id NYR000241141

AJ1412
ESE
1/8-1/4
0.132 mi.
698 ft.

Relative:
Higher

CON EDISON - MANHOLE 59740
22 E 38 ST AND MADISON AVE
NEW YORK, NY 10016

RCRA-LQG
NY MANIFEST
NJ MANIFEST

1014395886
NYP004176467

Click here for full text details

RCRA-LQG
EPA Id NYP004176467

NY MANIFEST
EPA ID NYP004176467

NJ MANIFEST
EPA Id NYP004176467

AJ1413
ESE
1/8-1/4
0.132 mi.
698 ft.

Relative:
Higher

JOLLY HOTEL MADISON TOWERS
22 EAST 38TH STREET
NEW YORK, NY 10016

NY AST **A100183044**
N/A

Click here for full text details

NY AST
Facility Id 2-606392

AS1414
ENE
1/8-1/4
0.132 mi.
699 ft.

Relative:
Higher

CON EDISON - MANHOLE 33807
501 5TH AVE & E 42 ST
NEW YORK, NY 10017

NY MANIFEST **S120958051**
N/A

Click here for full text details

NY MANIFEST
EPA ID NYP004906764

AS1415
ENE
1/8-1/4
0.133 mi.
700 ft.

Relative:
Higher

CON EDISON VAULT: 2520
W 42ND ST & 5 AVE
NEW YORK, NY 10036

RCRA NonGen / NLR **1017773096**
FINDS **NYP004508743**

Click here for full text details

RCRA NonGen / NLR
EPA Id NYP004508743

FINDS
Registry ID: 110063761120

AS1416
ENE
1/8-1/4
0.133 mi.
700 ft.

Relative:
Higher

NYCT - 42ND ST & 5TH AVE
42ND ST & 5TH AVE
NEW YORK, NY 10018

RCRA-VSQG **1007112464**
NY MANIFEST **NYR000087957**

Click here for full text details

RCRA-VSQG
EPA Id NYR000087957

NY MANIFEST
EPA ID NYR000087957

AS1417
ENE
1/8-1/4
0.133 mi.
700 ft.

Relative:
Higher

BELL ATLANTIC-NY
42 ST & 5 AVE
NEW YORK, NY 10016

RCRA NonGen / NLR
NY MANIFEST

1007205734
NYP000943100

Click here for full text details

RCRA NonGen / NLR
EPA Id NYP000943100

NY MANIFEST
EPA ID NYP000943100

AV1418
NE
1/8-1/4
0.133 mi.
701 ft.

Relative:
Higher

CONSTRUCTION SITE
1 BRYANT PARK
NEW YORK, NY

NY LTANKS

S106737871
N/A

Click here for full text details

NY LTANKS
Spill Number/Closed Date 0500615 / 2005-05-31
Spill Number/Closed Date 0411351 / 2007-03-20
Site ID 343646
Site ID 336527
Spill Date 2005-04-14
Spill Date 2005-01-19

AT1419
SSE
1/8-1/4
0.133 mi.
704 ft.

Relative:
Lower

14 E. 33RD STREET CONDO ASSOC.
14 EAST 33RD STREET
NEW YORK, NY 10016

NY AST

U003387675
N/A

Click here for full text details

NY AST
Facility Id 2-198579

AT1420
SSE
1/8-1/4
0.133 mi.
704 ft.

Relative:
Lower

CON EDISON SERVICE BOX: 6180
14 E 33RD ST
NEW YORK, NY 10016

RCRA NonGen / NLR
NY MANIFEST

1016967965
NYP004415667

Click here for full text details

RCRA NonGen / NLR
EPA Id NYP004415667

NY MANIFEST
EPA ID NYP004415667

AT1421
SSE
1/8-1/4
0.133 mi.
704 ft.

Relative:
Lower

CON EDISON MANHOLE: 6194
14 E 33RD ST FRONT OF
NEW YORK, NY 10016

RCRA NonGen / NLR
NY MANIFEST

1016962683
NYP004357398

Click here for full text details

RCRA NonGen / NLR
EPA Id NYP004357398

NY MANIFEST
EPA ID NYP004357398

AU1422
NNW
1/8-1/4
0.134 mi.
705 ft.

Relative:
Lower

CON EDISON SERVICE BOX: 7717
134 W 40TH ST
NEW YORK, NY 10018

NJ MANIFEST

S117985414
N/A

Click here for full text details

NJ MANIFEST
EPA Id NYP004258216

AU1423
NNW
1/8-1/4
0.134 mi.
705 ft.

Relative:
Lower

CON EDISON SERVICE BOX: 7717
134 W 40TH ST
NEW YORK, NY 10018

RCRA NonGen / NLR
FINDS
ECHO
NY MANIFEST

1016143091
NYP004258216

Click here for full text details

RCRA NonGen / NLR
EPA Id NYP004258216

FINDS
Registry ID: 110055466918

ECHO
Registry ID 110055466918

NY MANIFEST
EPA ID NYP004258216

BA1424
NE
1/8-1/4
0.134 mi.
706 ft.

Relative:
Higher

CON EDISON - MANHOLE M8197
9 W 42ND ST
NEW YORK, NY 10036

NY MANIFEST

S123692435
N/A

Click here for full text details

NY MANIFEST
EPA ID NYP005204318

AZ1425
SSE
1/8-1/4
0.134 mi.
707 ft.

Relative:
Lower

183 MADISON AVENUE, LLC
183 MADISON AVENUE
NEW YORK, NY 10016

NY AST **U003393472**
N/A

Click here for full text details

NY AST
Facility Id 2-148253

AZ1426
SSE
1/8-1/4
0.134 mi.
707 ft.

Relative:
Lower

BELMONT MADISON BUILDING
183 MADISON AVE AKA 40 E 34TH ST
NEW YORK, NY 10016

RCRA-VSQG **1010328571**
NY MANIFEST **NYR000143834**
NJ MANIFEST

Click here for full text details

RCRA-VSQG
EPA Id NYR000143834

NY MANIFEST
EPA ID NYR000143834

NJ MANIFEST
EPA Id NYR000143834

AO1427
SE
1/8-1/4
0.135 mi.
712 ft.

Relative:
Higher

CON EDISON SERVICE BOX: 55440
22 E 35TH ST
NEW YORK, NY 10016

RCRA NonGen / NLR **1016143536**
FINDS **NYP004263166**
ECHO
NY MANIFEST

Click here for full text details

RCRA NonGen / NLR
EPA Id NYP004263166

FINDS
Registry ID: 110055462084

ECHO
Registry ID 110055462084

NY MANIFEST
EPA ID NYP004263166

AO1428
SE
1/8-1/4
0.135 mi.
712 ft.

Relative:
Higher

CON EDISON SERVICE BOX: 55440
22 E 35TH ST
NEW YORK, NY 10016

NJ MANIFEST **S117985795**
N/A

Click here for full text details

NJ MANIFEST
EPA Id NYP004263166

AR1429
North
1/8-1/4
0.135 mi.
713 ft.

Relative:
Lower

CON EDISON - MANHOLE 7963
128 W 41ST ST
NEW YORK, NY 10036

RCRA-LQG **1024891198**
NYP005084967

Click here for full text details

RCRA-LQG
EPA Id NYP005084967

AR1430
North
1/8-1/4
0.135 mi.
713 ft.

Relative:
Lower

CON EDISON - MANHOLE 7963
128 W 41ST ST
NEW YORK, NY 10036

NY MANIFEST **S121968118**
N/A

Click here for full text details

NY MANIFEST
EPA ID NYP005084967

AR1431
North
1/8-1/4
0.135 mi.
713 ft.

Relative:
Lower

CON EDISON - MANHOLE 7961
128 W 41ST ST
NEW YORK, NY 10036

RCRA-LQG **1024891197**
NYP005084470

Click here for full text details

RCRA-LQG
EPA Id NYP005084470

AR1432
North
1/8-1/4
0.135 mi.
713 ft.

Relative:
Lower

CON EDISON - MANHOLE 7961
128 W 41ST ST
NEW YORK, NY 10036

NY MANIFEST **S121968117**
N/A

Click here for full text details

NY MANIFEST
EPA ID NYP005084470

BB1433
East
1/8-1/4
0.135 mi.
713 ft.

Relative:
Higher

CON EDISON
279 MADISON AVE
NEW YORK, NY 10017

RCRA NonGen / NLR
FINDS
ECHO

1018278118
NYP004728713

Click here for full text details

RCRA NonGen / NLR
EPA Id NYP004728713

FINDS
Registry ID: 110067700223

ECHO
Registry ID 110067700223

BB1434
East
1/8-1/4
0.135 mi.
713 ft.

Relative:
Higher

CON EDISON
279-9 MADISON AVE N/O 40 ST
NEW YORK, NY 10017

NY MANIFEST

S117737257
N/A

Click here for full text details

NY MANIFEST
EPA ID NYP004627287

BB1435
East
1/8-1/4
0.135 mi.
713 ft.

Relative:
Higher

CONSOLIDATED EDISON INC - V4090
279-93 MADISON AVE
NEW YORK, NY 10017

RCRA NonGen / NLR
NY MANIFEST

1007207290
NYP004042131

Click here for full text details

RCRA NonGen / NLR
EPA Id NYP004042131

NY MANIFEST
EPA ID NYP004042131

BB1436
East
1/8-1/4
0.135 mi.
713 ft.

Relative:
Higher

CON EDISON
279 MADISON AVE
NEW YORK, NY 10016

NY Spills
NY MANIFEST

S106866896
N/A

Click here for full text details

NY Spills
Spill Number/Closed Date 0412598 / 2005-06-20
Site ID 338143
Spill Date 2005-02-28

NY MANIFEST
EPA ID NYP000928085

CON EDISON (Continued) **S106866896**

EPA ID NYP004851685
EPA ID NYP004751608

BB1437 **CON EDISON** **RCRA NonGen / NLR** **1018280288**
East **279 MADISON AVE** **NYP004751608**
1/8-1/4 **NEW YORK, NY 10016**
0.135 mi.
713 ft.

Relative: Higher

Click here for full text details

RCRA NonGen / NLR
EPA Id NYP004751608

AK1438 **CON EDISON SERVICE BOX: 8166** **RCRA NonGen / NLR** **1016964679**
NNE **109 W 42ND ST** **NY MANIFEST** **NYP004375945**
1/8-1/4 **NEW YORK, NY 10036**
0.135 mi.
715 ft.

Relative: Higher

Click here for full text details

RCRA NonGen / NLR
EPA Id NYP004375945

NY MANIFEST
EPA ID NYP004375945

AS1439 **CON EDISON** **NY MANIFEST** **S116551287**
NE **1 W 42ND ST FRONT OF** **N/A**
1/8-1/4 **NEW YORK, NY 10036**
0.136 mi.
717 ft.

Relative: Higher

Click here for full text details

NY MANIFEST
EPA ID NYP004497350

AS1440 **CON EDISON VAULT: 2445** **RCRA NonGen / NLR** **1017772775**
NE **1 W 42ND ST FRONT OF** **NYP004497350**
1/8-1/4 **NEW YORK, NY 10036**
0.136 mi.
717 ft.

Relative: Higher

Click here for full text details

RCRA NonGen / NLR
EPA Id NYP004497350

AS1441
NE
1/8-1/4
0.136 mi.
717 ft.

Relative:
Higher

CON EDISON
1 W 42ND ST
NEW YORK, NY 10036

Click here for full text details

NY MANIFEST
EPA ID NYP004492278

Database(s): NY MANIFEST
EDR ID Number: S117736308
EPA ID Number: N/A

AS1442
NE
1/8-1/4
0.136 mi.
717 ft.

Relative:
Higher

CON EDISON VAULT: 2445
1 W 42ND ST
NEW YORK, NY 10036

Click here for full text details

RCRA NonGen / NLR
EPA Id NYP004492278

Database(s): RCRA NonGen / NLR
EDR ID Number: 1017772271
EPA ID Number: NYP004492278

AN1443
WNW
1/8-1/4
0.136 mi.
718 ft.

Relative:
Lower

CON EDISON SERVICE BOX: 6775
155 W 36TH ST E OF 7TH AVE FRONT
NEW YORK, NY 10001

Click here for full text details

NJ MANIFEST
EPA Id NYP004263810

Database(s): NJ MANIFEST
EDR ID Number: S117985848
EPA ID Number: N/A

AN1444
WNW
1/8-1/4
0.136 mi.
718 ft.

Relative:
Lower

CON EDISON SERVICE BOX: 6775
155 W 36TH ST E OF 7TH AVE FRONT OF
NEW YORK, NY 10001

Click here for full text details

RCRA NonGen / NLR
EPA Id NYP004263810

NY MANIFEST
EPA ID NYP004263810

Database(s): RCRA NonGen / NLR, NY MANIFEST
EDR ID Number: 1016143600
EPA ID Number: NYP004263810

BB1445
East
1/8-1/4
0.136 mi.
720 ft.

Relative:
Higher

YOUNG & RUBICAM INC
285 MADISON AVE - BASEMENT
NEW YORK, NY 10017

Click here for full text details

NY AST
Facility Id 2-613423

RCRA NonGen / NLR

Database(s): NY AST, RCRA NonGen / NLR, FINDS, ECHO, NY MANIFEST
EDR ID Number: 1000271291
EPA ID Number: NYD097508576

YOUNG & RUBICAM INC (Continued) **1000271291**

EPA Id NYD097508576

FINDS
Registry ID: 110004376336

ECHO
Registry ID 110004376336

NY MANIFEST
EPA ID NYD097508576
EPA ID NYP004828549

BB1446
East
1/8-1/4
0.136 mi.
720 ft.

Relative:
Higher

CON EDISON **NJ MANIFEST** **S120675787**
285 MADISON AVE **N/A**
NEW YORK, NY 10017

Click here for full text details

NJ MANIFEST
EPA Id NYP004828549

BB1447
East
1/8-1/4
0.136 mi.
720 ft.

Relative:
Higher

CON EDISON **RCRA NonGen / NLR** **1019325460**
285 MADISON AVE **NYP004828549**
NEW YORK, NY 10017

Click here for full text details

RCRA NonGen / NLR
EPA Id NYP004828549

AN1448
WNW
1/8-1/4
0.137 mi.
721 ft.

Relative:
Lower

CON EDISON SERVICE BOX: 6783 **RCRA NonGen / NLR** **1016143609**
152 W 36TH ST E OF 7TH AVE FRONT OF **NY MANIFEST** **NYP004263901**
NEW YORK, NY 10001

Click here for full text details

RCRA NonGen / NLR
EPA Id NYP004263901

NY MANIFEST
EPA ID NYP004263901

AN1449
WNW
1/8-1/4
0.137 mi.
721 ft.

Relative:
Lower

VICSAM INTL LTD
152 W 36TH ST
NEW YORK, NY 10018

RCRA NonGen / NLR
NY MANIFEST

1000376714
NYD981129703

Click here for full text details

RCRA NonGen / NLR
EPA Id NYD981129703

NY MANIFEST
EPA ID NYD981129703

AN1450
WNW
1/8-1/4
0.137 mi.
721 ft.

Relative:
Lower

CON EDISON SERVICE BOX: 6783
152 W 36TH ST E OF 7TH AVE FRONT
NEW YORK, NY 10001

NJ MANIFEST

S117985857
N/A

Click here for full text details

NJ MANIFEST
EPA Id NYP004263901

AN1451
WNW
1/8-1/4
0.137 mi.
721 ft.

Relative:
Lower

HADJI BABA PROPERTIES, CORP.
152 W. 36TH ST.
NEW YORK, NY 10018

NY AST

A100178356
N/A

Click here for full text details

NY AST
Facility Id 2-606160

AK1452
North
1/8-1/4
0.137 mi.
723 ft.

Relative:
Higher

CON EDISON SERVICE BOX: 8165
111 W 42ND ST
NEW YORK, NY 10036

RCRA NonGen / NLR
NY MANIFEST

1016964678
NYP004375937

Click here for full text details

RCRA NonGen / NLR
EPA Id NYP004375937

NY MANIFEST
EPA ID NYP004375937

AV1453
NE
1/8-1/4
0.137 mi.
724 ft.

Relative:
Higher

CONSOLIDATED EDISON
V4437-11 W 42ND ST
NEW YORK, NY

NY MANIFEST **1009238952**
N/A

Click here for full text details

NY MANIFEST
EPA ID NYP004055158

AV1454
NE
1/8-1/4
0.137 mi.
724 ft.

Relative:
Higher

TISHMAN SPEYER-11 WEST 42ND ST REALTY LLC
W 42ND ST
NEW YORK, NY 10036

RCRA NonGen / NLR **1026726715**
E MANIFEST **NYR000248682**

Click here for full text details

RCRA NonGen / NLR
EPA Id NYR000248682

AV1455
NE
1/8-1/4
0.137 mi.
724 ft.

Relative:
Higher

11 W 42 REALTY INVESTORS LLC
11 W 42ND ST 8TH FLR
NEW YORK, NY 10036

RCRA NonGen / NLR **1012211774**
NY MANIFEST **NYR000171819**
NJ MANIFEST

Click here for full text details

RCRA NonGen / NLR
EPA Id NYR000171819

NY MANIFEST
EPA ID NYR000171819

NJ MANIFEST
EPA Id NYR000171819

AV1456
NE
1/8-1/4
0.137 mi.
724 ft.

Relative:
Higher

POWER PLANT BUILDING
11 W 42ND ST
NEW YORK, NY 10036

NY AIRS **S121489084**
NY MANIFEST **N/A**

Click here for full text details

NY AIRS
DEC Id 2620200153

NY MANIFEST
EPA ID NYR000248682
EPA ID NYR000253997

AV1457
NE
1/8-1/4
0.137 mi.
724 ft.

Relative:
Higher

AMAZON RETAIL LLC - INY7
W 42ND ST
NEW YORK, NY 10036

RCRA-SQG
E MANIFEST

1027099711
NYR000253997

Click here for full text details

RCRA-SQG
EPA Id NYR000253997

AV1458
NE
1/8-1/4
0.137 mi.
724 ft.

Relative:
Higher

11 WEST 42 STREET
11 W 42 ST
NEW YORK, NY 10036

NY AST

U003395153
N/A

Click here for full text details

NY AST
Facility Id 2-477826

AT1459
SSE
1/8-1/4
0.137 mi.
725 ft.

Relative:
Lower

CON EDISON SERVICE BOX: 6195
20 E 33RD ST FRONT OF
NEW YORK, NY 10016

RCRA NonGen / NLR
NY MANIFEST

1016962549
NYP004355921

Click here for full text details

RCRA NonGen / NLR
EPA Id NYP004355921

NY MANIFEST
EPA ID NYP004355921

AS1460
ENE
1/8-1/4
0.138 mi.
726 ft.

Relative:
Higher

CON EDISON
OPP 12 E 42 ST
NEW YORK, NY 10017

NY MANIFEST

S117314583
N/A

Click here for full text details

NY MANIFEST
EPA ID NYP004616496

AQ1461
WSW
1/8-1/4
0.138 mi.
729 ft.

Relative:
Lower

CON EDISON SERVICE BOX: 6151
126 W 33RD ST
NEW YORK, NY 10001

RCRA NonGen / NLR
NY MANIFEST

1016964530
NYP004374476

Click here for full text details

RCRA NonGen / NLR
EPA Id NYP004374476

NY MANIFEST

CON EDISON SERVICE BOX: 6151 (Continued) **1016964530**

EPA ID NYP004374476

AT1462 **CON EDISON** **RCRA NonGen / NLR** **1012185452**
SSE **21 E 33RD ST** **FINDS** **NYP004162590**
1/8-1/4 **NEW YORK, NY 10016** **ECHO**
0.138 mi. **NY MANIFEST**
731 ft. **NJ MANIFEST**

Relative: Lower

Click here for full text details

RCRA NonGen / NLR
EPA Id NYP004162590

FINDS
Registry ID: 110038868990
Registry ID: 110069385962

ECHO
Registry ID 110069385962
Registry ID 110038868990

NY MANIFEST
EPA ID NYP004162590

NJ MANIFEST
EPA Id NYP004162590
EPA Id NYP004787032

BC1463 **MACY'S HERALD SQUARE** **RCRA-VSQG** **1000555335**
West **151 WEST 34TH ST** **NY MANIFEST** **NYD986978625**
1/8-1/4 **NEW YORK, NY 10001** **E MANIFEST**
0.139 mi.
732 ft.

Relative: Lower

Click here for full text details

RCRA-VSQG
EPA Id NYD986978625

NY MANIFEST
EPA ID NYD986978625

BC1464 **ECOLAB** **E MANIFEST** **1028025639**
West **151 WEST 34TH STREET** **N/A**
1/8-1/4 **NEW YORK, NY 10055**
0.139 mi.
732 ft.

Relative: Lower

Click here for full text details

BC1465
West
1/8-1/4
0.139 mi.
732 ft.

Relative:
Lower

MACYS EAST
151 WEST 34TH STREET
NEW YORK, NY 10001

NY MANIFEST **1004761458**
N/A

Click here for full text details

NY MANIFEST
EPA ID NYR000087072

BC1466
West
1/8-1/4
0.139 mi.
732 ft.

Relative:
Lower

MACY'S HERALD SQUARE
151 WEST 34TH STREET
NEW YORK, NY 10001

NY AST **A100322459**
N/A

Click here for full text details

NY AST
Facility Id 2-610978

AR1467
North
1/8-1/4
0.139 mi.
734 ft.

Relative:
Lower

CON EDISON
139 W 41TH ST
NEW YORK, NY 10014

RCRA NonGen / NLR **1014395784**
NY MANIFEST **NYP004172508**
NJ MANIFEST

Click here for full text details

RCRA NonGen / NLR
EPA Id NYP004172508

NY MANIFEST
EPA ID NYP004172508

NJ MANIFEST
EPA Id NYP004172508

BD1468
SW
1/8-1/4
0.140 mi.
737 ft.

Relative:
Lower

CON EDISON SERVICE BOX: 29322
1275-91 W BROADWAY
NEW YORK, NY 10001

RCRA NonGen / NLR **1017774369**
NYP004521787

Click here for full text details

RCRA NonGen / NLR
EPA Id NYP004521787

BD1469
SW
1/8-1/4
0.140 mi.
737 ft.

Relative:
Lower

CON EDISON
1275-91 W BROADWAY
NEW YORK, NY 10001

Click here for full text details

NY MANIFEST
EPA ID NYP004521753

NY MANIFEST **S117059972**
N/A

BD1470
SW
1/8-1/4
0.140 mi.
737 ft.

Relative:
Lower

CON EDISON SERVICE BOX: 29321
1275-91 W BROADWAY
NEW YORK, NY 10001

Click here for full text details

RCRA NonGen / NLR
EPA Id NYP004521753

FINDS
Registry ID: 110063773064

RCRA NonGen / NLR **1017774366**
FINDS **NYP004521753**

BD1471
SW
1/8-1/4
0.140 mi.
737 ft.

Relative:
Lower

CON EDISON
1275-91 W BROADWAY
NEW YORK, NY 10001

Click here for full text details

NY MANIFEST
EPA ID NYP004521787

NY MANIFEST **S117059975**
N/A

AR1472
North
1/8-1/4
0.141 mi.
742 ft.

Relative:
Lower

CON EDISON - SERVICE BOX 8179
122 WEST 42ND STREET
NEW YORK, NY 10036

Click here for full text details

RCRA-LQG
EPA Id NYP004375960

RCRA-LQG **1016964682**
NYP004375960

AR1473
North
1/8-1/4
0.141 mi.
742 ft.

Relative:
Lower

CON EDISON
122 WEST 42ND STREET
NEW YORK, NY 10036

Click here for full text details

NY MANIFEST
EPA ID NYP004375960

NY MANIFEST **1016964681**
N/A

AN1474
WNW
1/8-1/4
0.141 mi.
744 ft.

Relative:
Lower

CON EDISON VAULT: 5852
158 W 36TH ST FRONT OF
NEW YORK, NY 10018

NJ MANIFEST **S117985528**
N/A

Click here for full text details

NJ MANIFEST
EPA Id NYP004259685

AN1475
WNW
1/8-1/4
0.141 mi.
744 ft.

Relative:
Lower

CON EDISON
158 W 36 ST
NEW YORK, NY 10018

NY MANIFEST **S117067018**
N/A

Click here for full text details

NY MANIFEST
EPA ID NYP004597423

AN1476
WNW
1/8-1/4
0.141 mi.
744 ft.

Relative:
Lower

CON EDISON
158 W 36 ST
NEW YORK, NY 10018

NY MANIFEST **S117067017**
N/A

Click here for full text details

NY MANIFEST
EPA ID NYP004597415

AN1477
WNW
1/8-1/4
0.141 mi.
744 ft.

Relative:
Lower

CON EDISON VAULT: 5852
158 W 36TH ST FRONT OF
NEW YORK, NY 10018

RCRA NonGen / NLR **1016143232**
NY MANIFEST **NYP004259685**

Click here for full text details

RCRA NonGen / NLR
EPA Id NYP004259685

NY MANIFEST
EPA ID NYP004259685

AN1478
WNW
1/8-1/4
0.141 mi.
744 ft.

Relative:
Lower

CON EDISON VAULT: 5852
158 W 36TH ST
NEW YORK, NY 10018

RCRA NonGen / NLR **1016143217**
NY MANIFEST **NYP004259537**

Click here for full text details

RCRA NonGen / NLR
EPA Id NYP004259537

NY MANIFEST

CON EDISON VAULT: 5852 (Continued) **1016143217**

EPA ID NYP004259537

AN1479
WNW
1/8-1/4
0.141 mi.
744 ft.

Relative:
Lower

CON EDISON VAULT 5852
158 W 36TH ST
NEW YORK, NY 10018

RCRA NonGen / NLR **1015746722**
NY MANIFEST **NYP004247155**

Click here for full text details

RCRA NonGen / NLR
EPA Id NYP004247155

NY MANIFEST
EPA ID NYP004247155

AT1480
SSE
1/8-1/4
0.141 mi.
746 ft.

Relative:
Lower

CON EDISON - MANHOLE 6197
22 E 33 ST
NEW YORK, NY 10016

RCRA-LQG **1016961702**
NY MANIFEST **NYP004345724**

Click here for full text details

RCRA-LQG
EPA Id NYP004345724

NY MANIFEST
EPA ID NYP004345724

AT1481
SSE
1/8-1/4
0.141 mi.
746 ft.

Relative:
Lower

CONSOLIDATED EDISON
2 2 E 33RD ST
NEW YORK, NY 10016

NY MANIFEST **S121967022**
N/A

Click here for full text details

NY MANIFEST
EPA ID NYP004162715

AT1482
SSE
1/8-1/4
0.141 mi.
746 ft.

Relative:
Lower

CON EDISON
22 E 33RD ST FRONT OF
NEW YORK, NY 10016

NY MANIFEST **S121967077**
N/A

Click here for full text details

NY MANIFEST
EPA ID NYP004345310

AT1483
SSE
1/8-1/4
0.141 mi.
746 ft.

Relative:
Lower

CON EDISON
22 E 33RD ST
NEW YORK, NY 10016

RCRA NonGen / NLR **1012185464**
NYP004162715

Click here for full text details

RCRA NonGen / NLR
EPA Id NYP004162715

AT1484
SSE
1/8-1/4
0.141 mi.
746 ft.

Relative:
Lower

CON EDISON
22 E 33RD ST
NEW YORK, NY 10016

RCRA NonGen / NLR **1016961670**
FINDS **NYP004345310**
ECHO

Click here for full text details

RCRA NonGen / NLR
EPA Id NYP004345310

FINDS
Registry ID: 110038870601

ECHO
Registry ID 110038870601

BB1485
East
1/8-1/4
0.142 mi.
749 ft.

Relative:
Higher

CONSOLIDATED EDISON INC - MH50208
293 MADISON AVE
NEW YORK, NY 10017

RCRA NonGen / NLR **1027473588**
NYP004042149

Click here for full text details

RCRA NonGen / NLR
EPA Id NYP004042149

BB1486
East
1/8-1/4
0.142 mi.
749 ft.

Relative:
Higher

CON EDISON
293 MADISON AVE SB50211
NEW YORK, NY 10016

NY MANIFEST **S118087932**
N/A

Click here for full text details

NY MANIFEST
EPA ID NYP004754453

BB1487
East
1/8-1/4
0.142 mi.
749 ft.

Relative:
Higher

CON EDISON
293 MADISON AVE
NEW YORK, NY 10017

NY MANIFEST | **S117314581**
N/A

Click here for full text details

NY MANIFEST
EPA ID NYP004616470

BB1488
East
1/8-1/4
0.142 mi.
749 ft.

Relative:
Higher

CONSOLIDATED EDISON
F/O 293 MADISON AVENUE
NEW YORK CITY, NY 10017

NY MANIFEST | **1007207291**
N/A

Click here for full text details

NY MANIFEST
EPA ID NYP004042149

BB1489
East
1/8-1/4
0.142 mi.
749 ft.

Relative:
Higher

CON EDISON
293 MADISON AVE SB50211
NEW YORK, NY 10016

NJ MANIFEST | **S120669292**
N/A

Click here for full text details

NJ MANIFEST
EPA Id NYP004754453

BB1490
East
1/8-1/4
0.142 mi.
749 ft.

Relative:
Higher

CONSOLIDATED EDISON INC - V4090
293 MADISON AVE
NEW YORK, NY 10017

RCRA NonGen / NLR | **1007207387**
NY MANIFEST | **NYP004044343**

Click here for full text details

RCRA NonGen / NLR
EPA Id NYP004044343

NY MANIFEST
EPA ID NYP004044343

BB1491
East
1/8-1/4
0.142 mi.
749 ft.

Relative:
Higher

CON EDISON
293 MADISON AVE SB50211
NEW YORK, NY 10016

RCRA NonGen / NLR | **1018280556**
FINDS | **NYP004754446**
ECHO

Click here for full text details

RCRA NonGen / NLR
EPA Id NYP004754446

FINDS

CON EDISON (Continued) **1018280556**

Registry ID: 110067708412
Registry ID: 110017260685

ECHO
Registry ID 110067708412

BB1492
East
1/8-1/4
0.142 mi.
749 ft.

Relative:
Higher

CON EDISON **NJ MANIFEST** **S120669291**
293 MADISON AVE MH50208 **N/A**
NEW YORK, NY 10016

Click here for full text details

NJ MANIFEST
EPA Id NYP004754446

BB1493
East
1/8-1/4
0.142 mi.
749 ft.

Relative:
Higher

CON EDISON **NY MANIFEST** **S118087931**
293 MADISON AVE MH50208 **N/A**
NEW YORK, NY 10016

Click here for full text details

NY MANIFEST
EPA ID NYP004754446

BB1494
East
1/8-1/4
0.142 mi.
749 ft.

Relative:
Higher

CON EDISON **RCRA NonGen / NLR** **1018280557**
293 MADISON AVE SB50211 **NYP004754453**
NEW YORK, NY 10016

Click here for full text details

RCRA NonGen / NLR
EPA Id NYP004754453

AU1495
NNW
1/8-1/4
0.142 mi.
750 ft.

Relative:
Lower

CON EDISON MANHOLE: 56393 **NJ MANIFEST** **S117985432**
135 W 40TH ST **N/A**
NEW YORK, NY 10018

Click here for full text details

NJ MANIFEST
EPA Id NYP004258422

AU1496
NNW
1/8-1/4
0.142 mi.
750 ft.

Relative:
Lower

CON EDISON SERVICE BOX: 7707
135 W 40TH ST
NEW YORK, NY 10018

RCRA NonGen / NLR **1016143090**
FINDS **NYP004258208**
ECHO
NY MANIFEST

Click here for full text details

RCRA NonGen / NLR
EPA Id NYP004258208

FINDS
Registry ID: 110055420771

ECHO
Registry ID 110055420771

NY MANIFEST
EPA ID NYP004258208

AU1497
NNW
1/8-1/4
0.142 mi.
750 ft.

Relative:
Lower

CON EDISON SERVICE BOX: 7707
135 W 40TH ST
NEW YORK, NY 10018

NJ MANIFEST **S117985413**
N/A

Click here for full text details

NJ MANIFEST
EPA Id NYP004258208

AU1498
NNW
1/8-1/4
0.142 mi.
750 ft.

Relative:
Lower

CON EDISON MANHOLE: 56393
135 W 40TH ST
NEW YORK, NY 10018

RCRA NonGen / NLR **1016143112**
NY MANIFEST **NYP004258422**

Click here for full text details

RCRA NonGen / NLR
EPA Id NYP004258422

NY MANIFEST
EPA ID NYP004258422

BE1499
SSW
1/8-1/4
0.142 mi.
750 ft.

Relative:
Lower

HOTEL STANFORD
43 WEST 32ND STREET
NEW YORK, NY 10001

NY AST **U004077834**
N/A

Click here for full text details

NY AST
Facility Id 2-342114

BE1500
SSW
1/8-1/4
0.142 mi.
751 ft.

Relative:
Lower

39 WEST 32ND STREET
39 WEST 32ND STREET
NEW YORK, NY 10001

Click here for full text details

NY AST
Facility Id 2-281239

NY AST

U003393430
N/A

BE1501
SSW
1/8-1/4
0.142 mi.
751 ft.

Relative:
Lower

CON EDISON SERVICE BOX 5980
39 W 32ND ST FRONT OF
NEW YORK, NY 10001

Click here for full text details

RCRA NonGen / NLR
EPA Id NYP004243531

NY MANIFEST
EPA ID NYP004243531

NJ MANIFEST
EPA Id NYP004243531

RCRA NonGen / NLR
NY MANIFEST
NJ MANIFEST

1014926578
NYP004243531

BE1502
SSW
1/8-1/4
0.142 mi.
752 ft.

Relative:
Lower

CON EDISON SERVICE BOX: 5982
37 W 32ND ST
NEW YORK, NY 10016

Click here for full text details

RCRA NonGen / NLR
EPA Id NYP004355251

RCRA NonGen / NLR

1016962494
NYP004355251

BE1503
SSW
1/8-1/4
0.143 mi.
753 ft.

Relative:
Lower

CON EDISON
29 W 32 ST
NEW YORK, NY 10001

Click here for full text details

NY MANIFEST
EPA ID NYP004675195

NY MANIFEST

S118087865
N/A

BE1504
SSW
1/8-1/4
0.143 mi.
755 ft.

Relative:
Lower

BROADWAY 32 ST. REALTY CORP.
25 WEST 32ND STREET
NEW YORK, NY 10001

NY AST **A100178505**
N/A

Click here for full text details

NY AST
Facility Id 2-606328

AR1505
North
1/8-1/4
0.143 mi.
755 ft.

Relative:
Lower

CON EDISON SERVICE BOX: 8177
124 W 42ND ST
NEW YORK, NY 10036

RCRA NonGen / NLR **1016964680**
NY MANIFEST **NYP004375952**

Click here for full text details

RCRA NonGen / NLR
EPA Id NYP004375952

NY MANIFEST
EPA ID NYP004375952

AR1506
North
1/8-1/4
0.143 mi.
755 ft.

Relative:
Lower

CON EDISON SERVICE BOX: 7954
141 W 41ST ST E OF BROADWAY
NEW YORK, NY 10036

RCRA NonGen / NLR **1016965191**
NY MANIFEST **NYP004380820**

Click here for full text details

RCRA NonGen / NLR
EPA Id NYP004380820

NY MANIFEST
EPA ID NYP004380820

AR1507
North
1/8-1/4
0.143 mi.
755 ft.

Relative:
Lower

CON EDISON SERVICE BOX: 7955
141 W 41ST ST
NEW YORK, NY 10036

RCRA NonGen / NLR **1016965202**
NY MANIFEST **NYP004380937**

Click here for full text details

RCRA NonGen / NLR
EPA Id NYP004380937

NY MANIFEST
EPA ID NYP004380937

BF1508
East
1/8-1/4
0.143 mi.
755 ft.

Relative:
Higher

27 E 39TH ST
27 E 39TH ST
MANHATTAN, NY

NY LTANKS | **S102662884**
N/A

Click here for full text details

NY LTANKS
Spill Number/Closed Date 9614335 / 1997-03-11
Site ID 239039
Spill Date 1997-03-11

AX1509
NNE
1/8-1/4
0.143 mi.
756 ft.

Relative:
Higher

CON EDISON VAULT: 9185
47 W 42ND ST FRONT OF
NEW YORK, NY 10036

RCRA NonGen / NLR
NY MANIFEST | **1016961759**
NYP004346474

Click here for full text details

RCRA NonGen / NLR
EPA Id NYP004346474

NY MANIFEST
EPA ID NYP004346474

AX1510
NNE
1/8-1/4
0.143 mi.
756 ft.

Relative:
Higher

CON EDISON
47 W 42ND ST
NEW YORK, NY 10018

RCRA NonGen / NLR | **1019904097**
NYP004793667

Click here for full text details

RCRA NonGen / NLR
EPA Id NYP004793667

AX1511
NNE
1/8-1/4
0.143 mi.
756 ft.

Relative:
Higher

CON EDISON - VAULT 3232
47 W 42ND ST
NEW YORK, NY 10036

NJ MANIFEST | **S117985381**
N/A

Click here for full text details

NJ MANIFEST
EPA Id NYP004257853
EPA Id NYP004815250
EPA Id NYP004793667

AX1512
NNE
1/8-1/4
0.143 mi.
756 ft.

Relative:
Higher

CON EDISON - VAULT 3232
47 W 42ND ST
NEW YORK, NY 10036

RCRA-LQG | **1019905933**
NYP004815250

Click here for full text details

RCRA-LQG
EPA Id NYP004815250

AX1513
NNE
1/8-1/4
0.143 mi.
756 ft.

Relative:
Higher

CON EDISON
47 W 42ND ST
NEW YORK, NY 10036

RCRA NonGen / NLR
FINDS
NY MANIFEST
1016143055
NYP004257853

Click here for full text details

RCRA NonGen / NLR
EPA Id NYP004257853

FINDS
Registry ID: 110055465937

NY MANIFEST
EPA ID NYP004815250
EPA ID NYP004793667
EPA ID NYP004257853

AX1514
NNE
1/8-1/4
0.143 mi.
756 ft.

Relative:
Higher

CON EDISON
47 W 42 ST
NEW YORK, NY 10036

NY MANIFEST | **S117314586**
N/A

Click here for full text details

NY MANIFEST
EPA ID NYP004738324

AU1515
NNW
1/8-1/4
0.143 mi.
756 ft.

Relative:
Lower

CON EDISON SERVICE BOX: 29069
1446 BROADWAY
NEW YORK, NY 10018

RCRA NonGen / NLR
NY MANIFEST
1016964615
NYP004375317

Click here for full text details

RCRA NonGen / NLR
EPA Id NYP004375317

NY MANIFEST
EPA ID NYP004375317

BB1516
East
1/8-1/4
0.143 mi.
756 ft.

Relative:
Higher

D B S SERVICES INC
295 MADISON AVE ROOM 1206
NEW YORK, NY 10017

RCRA NonGen / NLR
FINDS
ECHO
NY MANIFEST

1000872027
NY0000133348

Click here for full text details

RCRA NonGen / NLR
EPA Id NY0000133348

FINDS
Registry ID: 110004312510

ECHO
Registry ID 110004312510

NY MANIFEST
EPA ID NY0000133348
EPA ID NYP004619169

AP1517
SSW
1/8-1/4
0.143 mi.
757 ft.

Relative:
Lower

LA QUINTA MANHATTAN
17 WEST 32ND STREET
NEW YORK, NY 10001

NY AST

U003395628
N/A

Click here for full text details

NY AST
Facility Id 2-600444

AW1518
South
1/8-1/4
0.144 mi.
758 ft.

Relative:
Lower

320 FIFTH AVE
320 FIFTH AVENUE
NEW YORK, NY 10001

NY AST

U004077524
N/A

Click here for full text details

NY AST
Facility Id 2-326356

AW1519
South
1/8-1/4
0.144 mi.
758 ft.

Relative:
Lower

CVS
320 FIFTH AVENUE
NEW YORK, NY 10001

RCRA-VSQG
NY MANIFEST
E MANIFEST

1014958094
NYR000193318

Click here for full text details

RCRA-VSQG
EPA Id NYR000193318

NY MANIFEST
EPA ID NYR000193318

AW1520
South
1/8-1/4
0.144 mi.
758 ft.

Relative:
Lower

CVS #02457
320 FIFTH AVE
NY, NY 10001

PA MANIFEST | **S118068874**
N/A

Click here for full text details

PA MANIFEST
Generator EPA Id NYR000193318

AZ1521
SSE
1/8-1/4
0.144 mi.
758 ft.

Relative:
Lower

CON EDISON
175 MADISON AV
NEW YORK, NY 10016

NY MANIFEST | **S117738835**
N/A

Click here for full text details

NY MANIFEST
EPA ID NYP004719142

AZ1522
SSE
1/8-1/4
0.144 mi.
758 ft.

Relative:
Lower

CON EDISON - 175 MADISON AVE
175 MADISON AVE
NY, NY 10016

PA MANIFEST | **S118888919**
N/A

Click here for full text details

PA MANIFEST
Generator EPA Id NYP004719142

AN1523
WNW
1/8-1/4
0.144 mi.
759 ft.

Relative:
Lower

CON EDISON
162 W 36TH ST
NEW YORK, NY 10018

NY MANIFEST | **S119076342**
N/A

Click here for full text details

NY MANIFEST
EPA ID NYP004803532

AN1524
WNW
1/8-1/4
0.144 mi.
759 ft.

Relative:
Lower

CON EDISON
162 W 36TH ST
NEW YORK, NY 10018

RCRA NonGen / NLR
FINDS
ECHO

1019904909
NYP004803532

Click here for full text details

RCRA NonGen / NLR
EPA Id NYP004803532

FINDS
Registry ID: 110069658613

ECHO

CON EDISON (Continued) **1019904909**

Registry ID 110069658613

AN1525
WNW
1/8-1/4
0.144 mi.
759 ft.

Relative:
Lower

CON EDISON **NJ MANIFEST** **S120673598**
162 W 36TH ST **N/A**
NEW YORK, NY 10018

Click here for full text details

NJ MANIFEST
EPA Id NYP004803532

AZ1526
SSE
1/8-1/4
0.144 mi.
759 ft.

Relative:
Lower

APARTMENT BUILDING **NY LTANKS** **S106737690**
171 MADISON AVE. **N/A**
NEW YORK CITY, NY

Click here for full text details

NY LTANKS
Spill Number/Closed Date 0410652 / 2005-03-16
Site ID 335680
Spill Date 2004-12-28

AZ1527
SSE
1/8-1/4
0.144 mi.
759 ft.

Relative:
Lower

171 MADISON AVE **NY AST** **U003393429**
171 MADISON AVENUE **N/A**
NEW YORK, NY 10016

Click here for full text details

NY AST
Facility Id 2-281204

AP1528
South
1/8-1/4
0.144 mi.
759 ft.

Relative:
Lower

DOUBLE SEVEN REALTY GROUP OF NY **NY AST** **U001834283**
11 WEST 32ND STREET **N/A**
NEW YORK, NY 10001

Click here for full text details

NY AST
Facility Id 2-192325

AR1529
North
1/8-1/4
0.144 mi.
760 ft.

Relative:
Lower

CON EDISION - V3556 **RCRA NonGen / NLR** **1007207761**
145 W.41 STREET 145 W.41 STREE **NY MANIFEST** **NYP004074837**
NEW YORK, NY 10003

Click here for full text details

RCRA NonGen / NLR
EPA Id NYP004074837

CON EDISION - V3556 (Continued) **1007207761**

NY MANIFEST
EPA ID NYP004074837

AR1530
North
1/8-1/4
0.144 mi.
760 ft.

Relative:
Lower

CON ED
145 W 41 ST
NEW YORK, NY 10036

NY MANIFEST **S118463552**
N/A

Click here for full text details

NY MANIFEST
EPA ID NYP004853392

AR1531
North
1/8-1/4
0.144 mi.
760 ft.

Relative:
Lower

CON EDISON
145 W 41 ST
NEW YORK, NY 10036

NY MANIFEST **S121967254**
N/A

Click here for full text details

NY MANIFEST
EPA ID NYP004714333

BB1532
ENE
1/8-1/4
0.144 mi.
760 ft.

Relative:
Higher

CON EDISON
MADISON AVE & 41 ST
NEW YORK, NY 10037

NY MANIFEST **S117314284**
N/A

Click here for full text details

NY MANIFEST
EPA ID NYP004613295

BB1533
ENE
1/8-1/4
0.144 mi.
760 ft.

Relative:
Higher

CONSOLIDATED EDISON
EAST 41 STREET & MADISON
NEW YORK, NY 10020

NY MANIFEST **S109825696**
N/A

Click here for full text details

NY MANIFEST
EPA ID NYP004176129

AQ1534
WSW
1/8-1/4
0.144 mi.
761 ft.

Relative:
Lower

CON EDISON SERVICE BOX: 6364
144 W 34TH ST E OF 7TH AVE FRONT OF
NEW YORK, NY 10001

RCRA NonGen / NLR **1016143639**
NY MANIFEST **NYP004264206**

Click here for full text details

RCRA NonGen / NLR
EPA Id NYP004264206

NY MANIFEST
EPA ID NYP004264206

AQ1535
WSW
1/8-1/4
0.144 mi.
761 ft.

Relative:
Lower

CON EDISON SERVICE BOX: 6364
144 W 34TH ST E OF 7TH AVE FRONT
NEW YORK, NY 10001

NJ MANIFEST **S117985886**
N/A

Click here for full text details

NJ MANIFEST
EPA Id NYP004264206

AQ1536
WSW
1/8-1/4
0.144 mi.
761 ft.

Relative:
Lower

CON EDISON - MH 56587
144-42 WEST 34TH STREET
NEW YORK, NY 10001

RCRA NonGen / NLR **1008195532**
NY MANIFEST **NYP004107702**

Click here for full text details

RCRA NonGen / NLR
EPA Id NYP004107702

NY MANIFEST
EPA ID NYP004107702

BG1537
ESE
1/8-1/4
0.145 mi.
763 ft.

Relative:
Higher

CON EDISON SERVICE BOX: 7040
25 E 37TH ST
NEW YORK, NY 10016

RCRA NonGen / NLR **1016143873**
FINDS **NYP004266599**
ECHO
NY MANIFEST

Click here for full text details

RCRA NonGen / NLR
EPA Id NYP004266599

FINDS
Registry ID: 110055431331

ECHO
Registry ID 110055431331

NY MANIFEST

CON EDISON SERVICE BOX: 7040 (Continued) **1016143873**

EPA ID NYP004266599

BG1538
ESE
1/8-1/4
0.145 mi.
763 ft.

Relative:
Higher

CON EDISON SERVICE BOX: 7040 **NJ MANIFEST** **S117986103**
25 E 37TH ST **N/A**
NEW YORK, NY 10016

Click here for full text details

NJ MANIFEST
EPA Id NYP004266599

BF1539
ESE
1/8-1/4
0.145 mi.
764 ft.

Relative:
Higher

CONSOLIDATED EDISON OF NY **NY MANIFEST** **S112140796**
F/O 31 EAST 38TH ST **N/A**
NEW YORK, NY 10016

Click here for full text details

NY MANIFEST
EPA ID NYP004255816

BF1540
East
1/8-1/4
0.145 mi.
764 ft.

Relative:
Higher

CON EDISION - V814 **RCRA NonGen / NLR** **1007207663**
43-01 39TH ST. 43-01 39TH ST. **NY MANIFEST** **NYP004072732**
NEW YORK, NY 10003

Click here for full text details

RCRA NonGen / NLR
EPA Id NYP004072732

NY MANIFEST
EPA ID NYP004072732

AU1541
NNW
1/8-1/4
0.145 mi.
764 ft.

Relative:
Lower

1431 BROADWAY (AKA 141 W. 40 ST.) **NY UST** **U004372420**
1431 BROADWAY (AKA 141 W. 40 ST.) **N/A**
NEW YORK, NY 10018

Click here for full text details

BF1542
East
1/8-1/4
0.145 mi.
766 ft.

Relative:
Higher

CONSOLIDATED EDISON INC - V1147
31 E 39TH ST
NEW YORK, NY 10016

RCRA NonGen / NLR **1007207443**
NY MANIFEST **NYP004045845**

Click here for full text details

RCRA NonGen / NLR
EPA Id NYP004045845

NY MANIFEST
EPA ID NYP004045845

BE1543
SSW
1/8-1/4
0.145 mi.
766 ft.

Relative:
Lower

MARTINIQUE HOTEL
49 W 32ND ST
NEW YORK, NY 10001

NY AST **U004047529**
N/A

Click here for full text details

NY AST
Facility Id 2-288004

BE1544
SSW
1/8-1/4
0.145 mi.
766 ft.

Relative:
Lower

CON EDISON SERVICE BOX: 55199
49 W 32ND ST FRONT OF
NEW YORK, NY 10016

RCRA NonGen / NLR **1016962499**
NY MANIFEST **NYP004355301**

Click here for full text details

RCRA NonGen / NLR
EPA Id NYP004355301

NY MANIFEST
EPA ID NYP004355301

BE1545
SSW
1/8-1/4
0.145 mi.
766 ft.

Relative:
Lower

PHOEST DEVELOPMENT CORP
49 W 32ND ST
NEW YORK, NY 10001

RCRA NonGen / NLR **1001202995**
FINDS **NYR000042952**
ECHO
NY MANIFEST

Click here for full text details

RCRA NonGen / NLR
EPA Id NYR000042952

FINDS
Registry ID: 110004536299

ECHO
Registry ID 110004536299

NY MANIFEST

PHOEST DEVELOPMENT CORP (Continued) **1001202995**

EPA ID NYR000042952

BE1546
SSW
1/8-1/4
0.145 mi.
766 ft.

Relative:
Lower

CON EDISON SERVICE BOX: 5979
47 W 32ND ST
NEW YORK, NY 10016

RCRA NonGen / NLR **1016962493**
NY MANIFEST **NYP004355244**

Click here for full text details

RCRA NonGen / NLR
EPA Id NYP004355244

NY MANIFEST
EPA ID NYP004355244

AN1547
WNW
1/8-1/4
0.145 mi.
767 ft.

Relative:
Lower

NYPD BROOKLYN TOW POUND
26 NAVY ST
BROOKLYN, NY 11201

RCRA NonGen / NLR **1026726762**
E MANIFEST **NYR000249409**

Click here for full text details

RCRA NonGen / NLR
EPA Id NYR000249409

BE1548
SSW
1/8-1/4
0.146 mi.
769 ft.

Relative:
Lower

CON EDISON
31 W 32 ST
NEW YORK, NY 10001

NY MANIFEST **S117314300**
N/A

Click here for full text details

NY MANIFEST
EPA ID NYP004613477

BA1549
NE
1/8-1/4
0.146 mi.
771 ft.

Relative:
Higher

TRI-STATE CHEM DISTP SERVICE CORP
500 5TH AVE SUITE 1610
NEW YORK, NY 10110

RCRA NonGen / NLR **1001229447**
FINDS **NYR000060640**
ECHO

Click here for full text details

RCRA NonGen / NLR
EPA Id NYR000060640

FINDS
Registry ID: 110009486966

ECHO
Registry ID 110009486966

BA1550
NE
1/8-1/4
0.146 mi.
771 ft.

Relative:
Higher

M/V R.J. BUSHEY
500 FIFTH AVENUE
NEW YORK, NY 10036

NY MOSF **S108413252**
N/A

Click here for full text details

NY MOSF
Facility Id 0-0144
Facility Id 0-0145
Facility Id 0-0146
Facility Id 0-0149
Facility Id 0-0150
Facility Id 0-0153
Facility Id 0-0157
Facility Id 0-0159
Facility Id 0-0160
Facility Id 0-0161
Facility Id 0-0162
Facility Id 0-0163
Tank Status Unregulated/Closed

BA1551
NE
1/8-1/4
0.146 mi.
771 ft.

Relative:
Higher

CON EDISON - SALMON TOWER
500 5TH AVE
NEW YORK, NY 10021

RCRA NonGen / NLR **1000111679**
FINDS **NYD982272098**
ECHO
NY MANIFEST

Click here for full text details

RCRA NonGen / NLR
EPA Id NYD982272098

FINDS
Registry ID: 110004417729

ECHO
Registry ID 110004417729

NY MANIFEST
EPA ID NYD982272098

AS1552
ENE
1/8-1/4
0.146 mi.
772 ft.

Relative:
Higher

CON EDISON MANHOLE: 8202
3 E 42ND ST
NEW YORK, NY 10036

NJ MANIFEST **S117985380**
N/A

Click here for full text details

NJ MANIFEST
EPA Id NYP004257846

AS1553
ENE
1/8-1/4
0.146 mi.
772 ft.

Relative:
Higher

CON EDISON MANHOLE: 8202
3 E 42ND ST
NEW YORK, NY 10036

RCRA NonGen / NLR
FINDS
ECHO
NY MANIFEST

1016143054
NYP004257846

Click here for full text details

RCRA NonGen / NLR
EPA Id NYP004257846

FINDS
Registry ID: 110055434720

ECHO
Registry ID 110055434720

NY MANIFEST
EPA ID NYP004257846

BH1554
North
1/8-1/4
0.147 mi.
774 ft.

Relative:
Higher

CON EDISON SERVICE BOX: 8164
123 W 42ND ST FRONT OF
NEW YORK, NY 10036

RCRA NonGen / NLR
NY MANIFEST

1016964849
NYP004377545

Click here for full text details

RCRA NonGen / NLR
EPA Id NYP004377545

NY MANIFEST
EPA ID NYP004377545

BG1555
ESE
1/8-1/4
0.147 mi.
777 ft.

Relative:
Higher

SDK PROPERTY TWO, LLC
30 EAST 38TH STREET
NEW YORK, NY 10016

NY AST

A100360909
N/A

Click here for full text details

NY AST
Facility Id 2-363952

AP1556
South
1/8-1/4
0.147 mi.
778 ft.

Relative:
Lower

CONSOLIDATED EDISON
5 W 32ND ST FRONT OF
NEW YORK, NY 10016

NY MANIFEST

S117564367
N/A

Click here for full text details

NY MANIFEST
EPA ID NYP004198594

AP1557
South
1/8-1/4
0.147 mi.
778 ft.

Relative:
Lower

CON EDISON
5 W 32ND ST FRONT OF
NEW YORK, NY 10016

RCRA NonGen / NLR **1014397530**
NYP004198594

Click here for full text details

RCRA NonGen / NLR
EPA Id NYP004198594

BI1558
WNW
1/8-1/4
0.148 mi.
779 ft.

Relative:
Lower

FASHION ASSOCIATES
148 WEST 37TH STREET
NEW YORK, NY 10018

NY AST **U004077596**
N/A

Click here for full text details

NY AST
Facility Id 2-274437

BH1559
North
1/8-1/4
0.148 mi.
781 ft.

Relative:
Lower

PMCM - TV
4 TIMES SQUARE
NEW YORK, NY 10036

RCRA-LQG **1016678221**
FINDS **NYR000209684**
ECHO
NY MANIFEST

Click here for full text details

RCRA-LQG
EPA Id NYR000209684

FINDS
Registry ID: 110059761066

ECHO
Registry ID 110059761066

NY MANIFEST
EPA ID NYR000209684

BH1560
North
1/8-1/4
0.148 mi.
781 ft.

Relative:
Lower

ROYAL REALTY CORP
4 TIMES SQ
NEW YORK, NY 10036

RCRA-VSQG **1006810445**
FINDS **NYR000111179**
ECHO
NY MANIFEST

Click here for full text details

RCRA-VSQG
EPA Id NYR000111179

FINDS
Registry ID: 110014359283

ECHO

ROYAL REALTY CORP (Continued) **1006810445**

Registry ID 110014359283

NY MANIFEST
EPA ID NYR000111179

AS1561 **CON EDISON** **NY MANIFEST** **S117314959**
ENE **OPP 5 E 42 ST** **N/A**
1/8-1/4 **NEW YORK, NY 10017**
0.148 mi.
783 ft.

Relative:
Higher

Click here for full text details

NY MANIFEST
EPA ID NYP004620605

AR1562 **BUSH TOWER** **NY AST** **A100366122**
North **130 W 42ND ST.** **N/A**
1/8-1/4 **NEW YORK, NY 10036**
0.148 mi.
783 ft.

Relative:
Lower

Click here for full text details

NY AST
Facility Id 2-609970

AY1563 **CON EDISON SERVICE BOX: 6838** **NJ MANIFEST** **S117985797**
SE **34 E 36TH ST** **N/A**
1/8-1/4 **NEW YORK, NY 10016**
0.148 mi.
784 ft.

Relative:
Higher

Click here for full text details

NJ MANIFEST
EPA Id NYP004263182

AY1564 **CON EDISON SERVICE BOX: 6838** **RCRA NonGen / NLR** **1016143538**
SE **34 E 36TH ST** **FINDS** **NYP004263182**
1/8-1/4 **NEW YORK, NY 10016** **ECHO**
0.148 mi. **NY MANIFEST**
784 ft.

Relative:
Higher

Click here for full text details

RCRA NonGen / NLR
EPA Id NYP004263182

FINDS
Registry ID: 110055462093

ECHO
Registry ID 110055462093

NY MANIFEST

CON EDISON SERVICE BOX: 6838 (Continued) **1016143538**

EPA ID NYP004263182

AW1565
South
1/8-1/4
0.149 mi.
785 ft.

Relative:
Lower

CON EDISON - VAULT V5962
1 E 32 ST
MANHATTAN, NY 10016

NY MANIFEST **S120958128**
N/A

Click here for full text details

NY MANIFEST
EPA ID NYP004914931

AZ1566
SE
1/8-1/4
0.149 mi.
785 ft.

Relative:
Lower

BERKELY SUTTON CLEANERS
47 EAST 34TH ST
NEW YORK, NY 10016

NY DRYCLEANERS **S128781990**
N/A

Click here for full text details

NY DRYCLEANERS
Facility Id 2-6206-00508

AZ1567
SE
1/8-1/4
0.149 mi.
785 ft.

Relative:
Lower

LA VILLE CLEANERS INC
47 E 34TH ST
NEW YORK, NY 10016

RCRA-VSQG **1004758996**
FINDS **NYD987035060**
ECHO
NY MANIFEST

Click here for full text details

RCRA-VSQG
EPA Id NYD987035060

FINDS
Registry ID: 110004505349

ECHO
Registry ID 110004505349

NY MANIFEST
EPA ID NYD987035060

AT1568
SSE
1/8-1/4
0.149 mi.
785 ft.

Relative:
Lower

CON EDISON
E 33 ST & MADISON AV
NEW YORK, NY 10016

NY MANIFEST **S117538434**
N/A

Click here for full text details

NY MANIFEST
EPA ID NYP004711107

AT1569
SSE
1/8-1/4
0.149 mi.
785 ft.

Relative:
Lower

CON EDISION - TR0903
E 33RD ST & MADISON AVE
NEW YORK, NY 10003

Click here for full text details

RCRA NonGen / NLR
EPA Id NYP004079109

NY MANIFEST
EPA ID NYP004079109

RCRA NonGen / NLR
NY MANIFEST

1007207947
NYP004079109

AW1570
South
1/8-1/4
0.149 mi.
787 ft.

Relative:
Lower

319 FIFTH AVE
319 FIFTH AVENUE
NEW YORK, NY 10016

Click here for full text details

NY AST
Facility Id 2-159158

NY AST

U003390600
N/A

AX1571
NNE
1/8-1/4
0.149 mi.
788 ft.

Relative:
Higher

BANK OF AMERICA
1111 6TH AVENUE
NEW YORK, NY 10036

Click here for full text details

NY AST
Facility Id 2-611107

NY AST

A100452218
N/A

BD1572
SW
1/8-1/4
0.149 mi.
789 ft.

Relative:
Lower

CON EDISON - VAULT V1859
101 W 32ND ST
NEW YORK, NY 10001

Click here for full text details

RCRA-LQG
EPA Id NYP005074414

RCRA-LQG

1024891105
NYP005074414

BD1573
SW
1/8-1/4
0.149 mi.
789 ft.

Relative:
Lower

CON EDISON - VAULT V1859
101 W 32ND ST
NEW YORK, NY 10001

Click here for full text details

NY MANIFEST
EPA ID NYP005074414

NY MANIFEST

S121968022
N/A

AY1574
SE
1/8-1/4
0.150 mi.
790 ft.

Relative:
Higher

MARBRU ASSOCIATES
36 EAST 36TH STREET
NEW YORK, NY 10016

NY AST **U003392413**
N/A

Click here for full text details

NY AST
Facility Id 2-365793

AY1575
SE
1/8-1/4
0.150 mi.
790 ft.

Relative:
Higher

CON EDISON SERVICE BOX: 6837
36 E 36TH ST
NEW YORK, NY 10016

NJ MANIFEST **S117985791**
N/A

Click here for full text details

NJ MANIFEST
EPA Id NYP004263125

AY1576
SE
1/8-1/4
0.150 mi.
790 ft.

Relative:
Higher

CON EDISON SERVICE BOX: 6837
36 E 36TH ST
NEW YORK, NY 10016

RCRA NonGen / NLR **1016143532**
NY MANIFEST **NYP004263125**

Click here for full text details

RCRA NonGen / NLR
EPA Id NYP004263125

NY MANIFEST
EPA ID NYP004263125

AZ1577
SE
1/8-1/4
0.150 mi.
791 ft.

Relative:
Lower

NYCDOT BRIDGES JAGD CONSTRUCTION
PARK AVE TUNNEL 33RD ST TP
MANHATTAN, NY 10010

RCRA-LQG **1000890426**
E MANIFEST **NY0000362897**

Click here for full text details

RCRA-LQG
EPA Id NY0000362897

AU1578
NNW
1/8-1/4
0.151 mi.
797 ft.

Relative:
Lower

CON EDISON SERVICE BOX: 29062
1435 BROADWAY N OF 40TH ST
NEW YORK, NY 10018

RCRA NonGen / NLR **1016965189**
NY MANIFEST **NYP004380804**

Click here for full text details

RCRA NonGen / NLR
EPA Id NYP004380804

NY MANIFEST

CON EDISON SERVICE BOX: 29062 (Continued) **1016965189**

EPA ID NYP004380804

AY1579
ESE
1/8-1/4
0.151 mi.
798 ft.

Relative:
Higher

30 EAST 37TH STREET CONDOMINIUM **NY AST** **U003392410**
30 EAST 37TH STREET **N/A**
NEW YORK, NY 10016

Click here for full text details

NY AST
Facility Id 2-365769

AY1580
ESE
1/8-1/4
0.151 mi.
798 ft.

Relative:
Higher

APARTMENT COMPLEX **NY LTANKS** **S105998394**
30 E 37TH ST **N/A**
MANHATTAN, NY

Click here for full text details

NY LTANKS
Spill Number/Closed Date 0212336 / 2003-03-17
Site ID 78544
Spill Date 2003-03-15

AW1581
South
1/8-1/4
0.151 mi.
798 ft.

Relative:
Lower

CON EDISON SERVICE BOX: 6004 **RCRA NonGen / NLR** **1016962934**
5 32ND ST FRONT OF **NY MANIFEST** **NYP004359733**
NEW YORK, NY 10016

Click here for full text details

RCRA NonGen / NLR
EPA Id NYP004359733

NY MANIFEST
EPA ID NYP004359733

BA1582
NE
1/8-1/4
0.151 mi.
799 ft.

Relative:
Higher

CON EDISON **RCRA NonGen / NLR** **1014398655**
500 FEET S OF MAIN ST **NY MANIFEST** **NYP004210118**
NEW YORK, NY 10044 **NJ MANIFEST**

Click here for full text details

RCRA NonGen / NLR
EPA Id NYP004210118

NY MANIFEST
EPA ID NYP004210118

NJ MANIFEST

CON EDISON (Continued) **1014398655**

EPA Id NYP004210118

BB1583 **DR COHN DDS** **E MANIFEST** **1027819674**
East **30 E 40TH ST #703** **N/A**
1/8-1/4 **MANHATTAN, NY 10016**
0.152 mi.
803 ft.

Relative:
Higher

Click here for full text details

AX1584 **CON EDISON** **NY MANIFEST** **S117314295**
NNE **1108 6 AV** **N/A**
1/8-1/4 **NEW YORK, NY 10036**
0.152 mi.
804 ft.

Relative:
Higher

Click here for full text details

NY MANIFEST
EPA ID NYP004613428

AY1585 **MARBRU ASSOCIATES** **NY AST** **U003392412**
SE **35 EAST 35TH STREET** **N/A**
1/8-1/4 **NEW YORK, NY 10016**
0.152 mi.
805 ft.

Relative:
Higher

Click here for full text details

NY AST
Facility Id 2-365785

AT1586 **APT BUILDING** **NY LTANKS** **S129995663**
South **7-9 EAST 32ND ST** **N/A**
1/8-1/4 **NEW YORK, NY**
0.153 mi.
808 ft.

Relative:
Lower

Click here for full text details

NY LTANKS
Spill Number/Closed Date 2209515 / 2024-04-22
Site ID 648893
Spill Date 2023-02-27

AT1587 **7-9 E 32 ST** **NY UST** **U004197454**
South **7-9 EAST 32ND STREET** **N/A**
1/8-1/4 **NEW YORK, NY 10016**
0.153 mi.
808 ft.

Relative:
Lower

Click here for full text details

AT1588
South
1/8-1/4
0.153 mi.
808 ft.

Relative:
Lower

7-9 E 32 ST
7-9 EAST 32ND STREET
NEW YORK, NY 10016

UST FINDER

1028574111
N/A

Click here for full text details

AY1589
ESE
1/8-1/4
0.153 mi.
808 ft.

Relative:
Higher

CON ED
34 E 37 ST
NEW YORK, NY 10016

NY MANIFEST

S118563692
N/A

Click here for full text details

NY MANIFEST
EPA ID NYP004871691

AY1590
ESE
1/8-1/4
0.153 mi.
808 ft.

Relative:
Higher

CON EDISON - VAULT 4181
34 E 37 ST
NEW YORK, NY 10016

RCRA-LQG

1019325934
NYP004871691

Click here for full text details

RCRA-LQG
EPA Id NYP004871691

AY1591
ESE
1/8-1/4
0.153 mi.
808 ft.

Relative:
Higher

CON EDISON - VAULT 4181
34 E 37 ST
NEW YORK, NY 10016

NJ MANIFEST

S120677895
N/A

Click here for full text details

NJ MANIFEST
EPA Id NYP004871691

AS1592
ENE
1/8-1/4
0.153 mi.
810 ft.

Relative:
Higher

RITE AID 4964
26 GRAND CENTRAL TERMINAL
NEW YORK, NY 10017

RCRA-VSQG
NY MANIFEST
E MANIFEST

1014927083
NYR000188730

Click here for full text details

RCRA-VSQG
EPA Id NYR000188730

NY MANIFEST
EPA ID NYR000188730

AS1593
ENE
1/8-1/4
0.153 mi.
810 ft.

Relative:
Higher

RITE AID # 4964
26 GRAND CENTRAL TERMINAL
NY, NY 10017

PA MANIFEST **S118891137**
N/A

Click here for full text details

PA MANIFEST
Generator EPA Id NYR000188730

BE1594
SW
1/8-1/4
0.153 mi.
810 ft.

Relative:
Lower

CON EDISON
W 32ND ST & BROADWAY
NEW YORK, NY 10016

NY MANIFEST **S117739565**
N/A

Click here for full text details

NY MANIFEST
EPA ID NYP004726907

BE1595
SW
1/8-1/4
0.153 mi.
810 ft.

Relative:
Lower

MTA NYCT - 32ND STREET PUMP ROOM
32ND ST & BROADWAY
NEW YORK, NY 10001

RCRA NonGen / NLR **1001202906**
NY MANIFEST **NYR000041756**

Click here for full text details

RCRA NonGen / NLR
EPA Id NYR000041756

NY MANIFEST
EPA ID NYR000041756

BE1596
SW
1/8-1/4
0.153 mi.
810 ft.

Relative:
Lower

CON EDISON
W 32ND ST & BROADWAY
NEW YORK, NY 10016

NJ MANIFEST **S120666853**
N/A

Click here for full text details

NJ MANIFEST
EPA Id NYP004726907

BE1597
SW
1/8-1/4
0.153 mi.
810 ft.

Relative:
Lower

BELL ATLANTIC-NY
32ND ST & BROADWAY
NEW YORK, NY 10001

RCRA NonGen / NLR **1007205551**
NY MANIFEST **NYP000935635**

Click here for full text details

RCRA NonGen / NLR
EPA Id NYP000935635

NY MANIFEST

BELL ATLANTIC-NY (Continued) **1007205551**

EPA ID NYP000935635

BE1598
SW
1/8-1/4
0.153 mi.
810 ft.

Relative:
Lower

NEW YORK CITY DEP **NY MANIFEST** **1009244228**
32ND & BROADWAY **N/A**
NEW YORK, NY 10001

Click here for full text details

NY MANIFEST
EPA ID NYP010000578

BE1599
SW
1/8-1/4
0.153 mi.
810 ft.

Relative:
Lower

CON EDISON **RCRA NonGen / NLR** **1018277943**
W 32ND ST & BROADWAY **FINDS** **NYP004726907**
NEW YORK, NY 10016 **ECHO**
E MANIFEST

Click here for full text details

RCRA NonGen / NLR
EPA Id NYP004726907

FINDS
Registry ID: 110067696470

ECHO
Registry ID 110067696470

BE1600
SW
1/8-1/4
0.153 mi.
810 ft.

Relative:
Lower

CON EDISON **NY MANIFEST** **S119073747**
E BROADWAY SE 32 ST **N/A**
NEW YORK, NY 10018

Click here for full text details

NY MANIFEST
EPA ID NYP004357315

BC1601
West
1/8-1/4
0.154 mi.
811 ft.

Relative:
Lower

CON EDISON SERVICE BOX: 6357 **NJ MANIFEST** **S117985885**
159 W 34TH E OF 7TH AVE FRONT OF **N/A**
NEW YORK, NY 10001

Click here for full text details

NJ MANIFEST
EPA Id NYP004264198

BC1602
West
1/8-1/4
0.154 mi.
811 ft.

Relative:
Lower

CON EDISON SERVICE BOX: 6357
159 W 34TH E OF 7TH AVE FRONT OF
NEW YORK, NY 10001

Click here for full text details

RCRA NonGen / NLR
EPA Id NYP004264198

NY MANIFEST
EPA ID NYP004264198

Database(s): RCRA NonGen / NLR, NY MANIFEST
EDR ID Number: 1016143638
EPA ID Number: NYP004264198

BG1603
ESE
1/8-1/4
0.154 mi.
812 ft.

Relative:
Higher

CON EDISON
34-36 E 38TH ST & MADISON AVE
NEW YORK, NY 10016

Click here for full text details

NY MANIFEST
EPA ID NYP004527800

Database(s): NY MANIFEST
EDR ID Number: S117060554
EPA ID Number: N/A

AX1604
NNE
1/8-1/4
0.154 mi.
812 ft.

Relative:
Higher

CON EDISON SERVICE BOX: 63323
1110 6TH AVE FRONT OF
NEW YORK, NY 10036

Click here for full text details

RCRA NonGen / NLR
EPA Id NYP004526513

FINDS
Registry ID: 110063795095

Database(s): RCRA NonGen / NLR, FINDS
EDR ID Number: 1017774833
EPA ID Number: NYP004526513

AX1605
NNE
1/8-1/4
0.154 mi.
812 ft.

Relative:
Higher

CON EDISON
1110 6TH AVE FRONT OF
NEW YORK, NY 10036

Click here for full text details

NY MANIFEST
EPA ID NYP004526513

Database(s): NY MANIFEST
EDR ID Number: S117060427
EPA ID Number: N/A

BB1606
East
1/8-1/4
0.154 mi.
814 ft.

Relative:
Higher

CONSOLIDATED EDISON
40 EAST 41ST STREET
NEW YORK, NY 10001

NY MANIFEST **1009234300**
N/A

Click here for full text details

NY MANIFEST
EPA ID NYP000928077

BH1607
North
1/8-1/4
0.154 mi.
815 ft.

Relative:
Lower

131 WEST 42ND ST/MANH
131 WEST 42ND STREET
NEW YORK CITY, NY

NY LTANKS **S104275566**
N/A

Click here for full text details

NY LTANKS
Spill Number/Closed Date 8911074 / 1990-02-22
Site ID 71701
Spill Date 1990-02-21

BH1608
North
1/8-1/4
0.154 mi.
815 ft.

Relative:
Lower

CON EDISON SERVICE BOX 8612
131 W 42ND ST
NEW YORK, NY 10036

RCRA NonGen / NLR **1015746737**
NY MANIFEST **NYP004247338**

Click here for full text details

RCRA NonGen / NLR
EPA Id NYP004247338

NY MANIFEST
EPA ID NYP004247338

BH1609
North
1/8-1/4
0.154 mi.
815 ft.

Relative:
Lower

CON EDISON SERVICE BOX 8612
131 W 42ND ST
NEW YORK, NY 10036

NJ MANIFEST **S117985054**
N/A

Click here for full text details

NJ MANIFEST
EPA Id NYP004247338

BJ1610
ENE
1/8-1/4
0.155 mi.
816 ft.

Relative:
Higher

300 MADISON AVE
300 MADISON AVENUE
NEW YORK, NY 10017

NY AST **A100292053**
N/A

Click here for full text details

NY AST
Facility Id 2-609423

BK1611
SW
1/8-1/4
0.155 mi.
816 ft.

Relative:
Lower

CON EDISON
886-90 W 6TH AVE & 31ST ST N O
NEW YORK, NY 10001

NY MANIFEST | **S117059974**
N/A

Click here for full text details

NY MANIFEST
EPA ID NYP004521779

BE1612
SSW
1/8-1/4
0.156 mi.
822 ft.

Relative:
Lower

TIMELY PRESS INC
NEW YORK, NY

PFAS ECHO | **1027429419**
N/A

Click here for full text details

AT1613
South
1/8-1/4
0.156 mi.
823 ft.

Relative:
Lower

11-13 EAST 32ND STREET HOUSING CORP.
11 EAST 32ND STREET
NEW YORK, NY 10016

NY AST | **U003389030**
N/A

Click here for full text details

NY AST
Facility Id 2-257532

BH1614
North
1/8-1/4
0.156 mi.
826 ft.

Relative:
Lower

136 W 42ND ST
136 W 42ND ST
NEW YORK, NY 10036

NY AST | **U004192383**
N/A

Click here for full text details

NY AST
Facility Id 2-611909

BC1615
West
1/8-1/4
0.156 mi.
826 ft.

Relative:
Lower

CON EDISON MANHOLE: 56385
156 W 34TH ST
NEW YORK, NY 10001

RCRA NonGen / NLR | **1016964606**
NY MANIFEST | **NYP004375226**

Click here for full text details

RCRA NonGen / NLR
EPA Id NYP004375226

NY MANIFEST
EPA ID NYP004375226

BC1616
WSW
1/8-1/4
0.157 mi.
827 ft.

Relative:
Lower

CON EDISON - MANHOLE 6139
141 W 33RD ST
NEW YORK, NY 10001

RCRA-LQG | **1016964477**
NYP004373965

Click here for full text details

RCRA-LQG
EPA Id NYP004373965

BC1617
WSW
1/8-1/4
0.157 mi.
827 ft.

Relative:
Lower

CON EDISON MANHOLE: 6140
141 W 33RD ST
NEW YORK, NY 10001

RCRA NonGen / NLR
NY MANIFEST | **1016964481**
NYP004374005

Click here for full text details

RCRA NonGen / NLR
EPA Id NYP004374005

NY MANIFEST
EPA ID NYP004373965
EPA ID NYP004374005

BB1618
ENE
1/8-1/4
0.157 mi.
827 ft.

Relative:
Higher

CONSOLIDATED EDISON
V4012-301 MADISON AVE
NEW YORK, NY

NY MANIFEST | **1009243089**
N/A

Click here for full text details

NY MANIFEST
EPA ID NYP004124244

BB1619
ENE
1/8-1/4
0.157 mi.
827 ft.

Relative:
Higher

CON EDISON MANHOLE: 50221
301 MADISON AVE & E 41TH ST
NEW YORK, NY 10008

RCRA NonGen / NLR
NY MANIFEST | **1014397728**
NYP004200655

Click here for full text details

RCRA NonGen / NLR
EPA Id NYP004200655

NY MANIFEST
EPA ID NYP004200655

BB1620
ENE
1/8-1/4
0.157 mi.
827 ft.

Relative:
Higher

CON EDISON SERVICE BOX: 50222
301 MADISON AVE & E 41ST ST SB 502
NEW YORK, NY 10008

RCRA NonGen / NLR **1014397729**
NYP004200663

Click here for full text details

RCRA NonGen / NLR
EPA Id NYP004200663

BH1621
North
1/8-1/4
0.157 mi.
829 ft.

Relative:
Lower

3 TIMES SQUARE ASSOCIATES LLC
3 TIMES SQUARE
NEW YORK, NY 10036

NY AST **A100292042**
N/A

Click here for full text details

NY AST
Facility Id 2-608048

BB1622
East
1/8-1/4
0.158 mi.
833 ft.

Relative:
Higher

CON EDISON
40 E 40TH ST
NEW YORK, NY 10016

RCRA NonGen / NLR **1019905818**
FINDS **NYP004813875**
ECHO

Click here for full text details

RCRA NonGen / NLR
EPA Id NYP004813875

FINDS
Registry ID: 110069692979

ECHO
Registry ID 110069692979

BB1623
East
1/8-1/4
0.158 mi.
833 ft.

Relative:
Higher

CON EDISON
40 E 40TH ST
NEW YORK, NY 10016

NY MANIFEST **S117737084**
N/A

Click here for full text details

NY MANIFEST
EPA ID NYP004813875
EPA ID NYP004606497

BL1624
NE
1/8-1/4
0.159 mi.
841 ft.

Relative:
Higher

EQUITABLE BLUPRT & PHOTOPRT CO INC
507 5TH AVE
NEW YORK, NY 10017

RCRA NonGen / NLR
FINDS
ECHO

1000263926
NYD981487523

Click here for full text details

RCRA NonGen / NLR
EPA Id NYD981487523

FINDS
Registry ID: 110009472828

ECHO
Registry ID 110009472828

BL1625
NE
1/8-1/4
0.159 mi.
841 ft.

Relative:
Higher

DE SALVIO JOHN CO
507 FIFTH AVE
NEW YORK, NY 10017

RCRA NonGen / NLR

1000376707
NYD054542949

Click here for full text details

RCRA NonGen / NLR
EPA Id NYD054542949

AT1626
South
1/8-1/4
0.160 mi.
843 ft.

Relative:
Lower

CON EDISON SERVICE BOX: 6007
15 E 32ND ST FRONT OF
NEW YORK, NY 10016

RCRA NonGen / NLR
NY MANIFEST

1016143857
NYP004266433

Click here for full text details

RCRA NonGen / NLR
EPA Id NYP004266433

NY MANIFEST
EPA ID NYP004266433

AT1627
South
1/8-1/4
0.160 mi.
843 ft.

Relative:
Lower

CON EDISON SERVICE BOX: 6007
15 E 32ND ST FRONT OF
NEW YORK, NY 10016

NJ MANIFEST

S117986087
N/A

Click here for full text details

NJ MANIFEST
EPA Id NYP004266433

AT1628
South
1/8-1/4
0.160 mi.
843 ft.

Relative:
Lower

FRIEDMAN DAVID
15 E 32ND ST
NEW YORK, NY 10016

RCRA-VSQG
FINDS
ECHO
NY MANIFEST

1000556220
NYD986987790

Click here for full text details

RCRA-VSQG
EPA Id NYD986987790

FINDS
Registry ID: 110004483559

ECHO
Registry ID 110004483559

NY MANIFEST
EPA ID NYD986987790

AT1629
South
1/8-1/4
0.160 mi.
843 ft.

Relative:
Lower

15 EAST 32ND STREET
15 EAST 32ND STREET
NEW YORK, NY 10016

NY AST

U003387122
N/A

Click here for full text details

NY AST
Facility Id 2-192333

AT1630
SSE
1/8-1/4
0.161 mi.
849 ft.

Relative:
Lower

CON EDISON MANHOLE: 50144
158 MADISON AVE
NEW YORK, NY 10012

RCRA NonGen / NLR
NY MANIFEST

1016972476
NYP004462537

Click here for full text details

RCRA NonGen / NLR
EPA Id NYP004462537

NY MANIFEST
EPA ID NYP004462537

AT1631
SSE
1/8-1/4
0.161 mi.
849 ft.

Relative:
Lower

CON EDISON SERVICE BOX: 55623
158 MADISON AVE FRONT OF
NEW YORK, NY 10016

RCRA NonGen / NLR
NY MANIFEST

1016963787
NYP004367603

Click here for full text details

RCRA NonGen / NLR
EPA Id NYP004367603

NY MANIFEST

CON EDISON SERVICE BOX: 55623 (Continued) **1016963787**

EPA ID NYP004367603

BB1632 **S. J. MANAGEMENT SERVICES, INC.** **NY AST** **U000402670**
ENE **299 MADISON AVENUE** **N/A**
1/8-1/4 **NEW YORK, NY 10020**
0.161 mi.
849 ft.

Relative:
Higher

Click here for full text details

NY AST
Facility Id 2-248681

BB1633 **CONSOLIDATED EDISON** **NY Spills** **S104880403**
ENE **301 MADISON AVE & E 41ST ST SB** **NY MANIFEST** **N/A**
1/8-1/4 **NEW YORK, NY 10008**
0.161 mi.
851 ft.

Relative:
Higher

Click here for full text details

NY Spills
Spill Number/Closed Date 0009256 / 2002-04-09
Site ID 140986
Spill Date 2000-11-10

NY MANIFEST
EPA ID NYP004200663

BC1634 **CON EDISON MANHOLE: 6356** **RCRA NonGen / NLR** **1016143643**
West **163 W 34TH ST E OF 7TH AVE FRONT OF** **NY MANIFEST** **NYP004264248**
1/8-1/4 **NEW YORK, NY 10001**
0.161 mi.
852 ft.

Relative:
Lower

Click here for full text details

RCRA NonGen / NLR
EPA Id NYP004264248

NY MANIFEST
EPA ID NYP004264248

BC1635 **CON EDISON MANHOLE: 6356** **NJ MANIFEST** **S117985889**
West **163 W 34TH ST E OF 7TH AVE FRONT** **N/A**
1/8-1/4 **NEW YORK, NY 10001**
0.161 mi.
852 ft.

Relative:
Lower

Click here for full text details

NJ MANIFEST
EPA Id NYP004264248

AU1636
NNW
1/8-1/4
0.162 mi.
855 ft.

Relative:
Lower

BELL ATLANTIC - 41ST ST & BROADWAY NW
41ST ST & BROADWAY NW
NEW YORK, NY 10016

RCRA NonGen / NLR
NY MANIFEST

1007205719
NYP000942722

Click here for full text details

RCRA NonGen / NLR
EPA Id NYP000942722

NY MANIFEST
EPA ID NYP000942722

AU1637
NNW
1/8-1/4
0.162 mi.
857 ft.

Relative:
Lower

CON EDISION - V1577
F/O 1441-47 BROADWAY F/O 1441-
NEW YORK, NY 10003

RCRA NonGen / NLR
NY MANIFEST

1007207984
NYP004079778

Click here for full text details

RCRA NonGen / NLR
EPA Id NYP004079778

NY MANIFEST
EPA ID NYP004079778

AU1638
NNW
1/8-1/4
0.162 mi.
857 ft.

Relative:
Lower

1441 BROADWAY
1441 BROADWAY
NEW YORK, NY 10018

NY AST
US AIRS

1004570931
N/A

Click here for full text details

NY AST
Facility Id 2-111627

US AIRS
EPA plant ID: 110001608573

AU1639
NNW
1/8-1/4
0.162 mi.
857 ft.

Relative:
Lower

CON EDISON - VAULT V1577
1441 BROADWAY
NEW YORK, NY 10018

NY MANIFEST

S121968503
N/A

Click here for full text details

NY MANIFEST
EPA ID NYP005123666

AU1640
NNW
1/8-1/4
0.162 mi.
857 ft.

Relative:
Lower

CON EDISON - VAULT V1577
1441 BROADWAY
NEW YORK, NY 10018

RCRA-LQG **1024891573**
NYP005123666

Click here for full text details

RCRA-LQG
EPA Id NYP005123666

AU1641
NNW
1/8-1/4
0.162 mi.
857 ft.

Relative:
Lower

1441 BROADWAY
1441 BROADWAY
NEW YORK, NY 10018

NY Spills **S109371592**
NY MANIFEST **N/A**

Click here for full text details

NY Spills
Spill Number/Closed Date 1611165 / 2019-05-22
Spill Number/Closed Date 0814498 / 2008-09-30
Spill Number/Closed Date 0806888 / 2009-03-11
Site ID 542032
Site ID 433735
Site ID 404191
Spill Date 2017-03-13
Spill Date 2008-09-25
Spill Date 2008-09-18

NY MANIFEST
EPA ID NYP004853384

BA1642
NE
1/8-1/4
0.162 mi.
857 ft.

Relative:
Higher

CON EDISON SERVICE BOX: 33810
508 5TH AVE
NEW YORK, NY 10036

NJ MANIFEST **S117985376**
N/A

Click here for full text details

NJ MANIFEST
EPA Id NYP004257804

BA1643
NE
1/8-1/4
0.162 mi.
857 ft.

Relative:
Higher

CON EDISON SERVICE BOX: 33810
508 5TH AVE
NEW YORK, NY 10036

RCRA NonGen / NLR **1016143050**
FINDS **NYP004257804**
ECHO
NY MANIFEST

Click here for full text details

RCRA NonGen / NLR
EPA Id NYP004257804

FINDS
Registry ID: 110055465900

ECHO

CON EDISON SERVICE BOX: 33810 (Continued) **1016143050**

Registry ID 110055465900

NY MANIFEST
EPA ID NYP004257804

BC1644
West
1/8-1/4
0.163 mi.
859 ft.

Relative:
Lower

VORNADO NEW YORK RHONE LLC **NY AST** **A100301155**
162 WEST 34TH STREET **N/A**
NEW YORK, NY 10001

Click here for full text details

NY AST
Facility Id 2-146773

BD1645
SW
1/8-1/4
0.163 mi.
863 ft.

Relative:
Lower

100 WEST 32ND STREET **NY AST** **U003395354**
100 WEST 32ND STREET **N/A**
NEW YORK, NY 10001

Click here for full text details

NY AST
Facility Id 2-509183

BE1646
SSW
1/8-1/4
0.164 mi.
864 ft.

Relative:
Lower

CON EDISON MANHOLE: 5990 **RCRA NonGen / NLR** **1016962672**
52 W 32ND ST FRONT OF **NY MANIFEST** **NYP004357307**
NEW YORK, NY 10018

Click here for full text details

RCRA NonGen / NLR
EPA Id NYP004357307

NY MANIFEST
EPA ID NYP004357307

BG1647
ESE
1/8-1/4
0.164 mi.
865 ft.

Relative:
Higher

CON EDISON **NY MANIFEST** **S117314166**
40 E 38 ST **N/A**
NEW YORK, NY 10016

Click here for full text details

NY MANIFEST
EPA ID NYP004612057
EPA ID NYP004721809

AX1648
NNE
1/8-1/4
0.164 mi.
866 ft.

Relative:
Higher

INTERNATIONAL CENTER OF PHOTOGRAPHY
1114 AVE OF THE AMERICAS
NEW YORK, NY 10011

E MANIFEST **1027976297**
N/A

Click here for full text details

BE1649
SSW
1/8-1/4
0.164 mi.
867 ft.

Relative:
Lower

38 WEST 32ND STREET
38 WEST 32ND STREET
NEW YORK, NY 10001

NY AST **U004078528**
N/A

Click here for full text details

NY AST
Facility Id 2-406538

BH1650
North
1/8-1/4
0.165 mi.
869 ft.

Relative:
Lower

CON EDISON VAULT: 4253
142 W 42ND ST FRONT OF VAULT 4253
NEW YORK, NY 10016

RCRA NonGen / NLR **1016963098**
NY MANIFEST **NYP004361309**

Click here for full text details

RCRA NonGen / NLR
EPA Id NYP004361309

NY MANIFEST
EPA ID NYP004361309

BH1651
North
1/8-1/4
0.165 mi.
869 ft.

Relative:
Lower

CON EDISON VAULT: 4198
142 W 42ND ST FRONT OF VAULT 4198
NEW YORK, NY 10016

RCRA NonGen / NLR **1016963099**
NY MANIFEST **NYP004361317**

Click here for full text details

RCRA NonGen / NLR
EPA Id NYP004361317

NY MANIFEST
EPA ID NYP004361317

BH1652
North
1/8-1/4
0.165 mi.
869 ft.

Relative:
Lower

CON EDISON VAULT: 3334
142 W 42ND ST FRONT OF
NEW YORK, NY 10036

RCRA NonGen / NLR **1016963271**
NY MANIFEST **NYP004362935**

Click here for full text details

RCRA NonGen / NLR
EPA Id NYP004362935

CON EDISON VAULT: 3334 (Continued) **1016963271**

NY MANIFEST
EPA ID NYP004362935

BH1653
North
1/8-1/4
0.165 mi.
869 ft.

Relative:
Lower

CONSOLIDATED EDISON
142-152 W 42ND ST
NEW YORK, NY

NY MANIFEST **S108933179**
N/A

Click here for full text details

NY MANIFEST
EPA ID NYP004154233

BM1654
SSW
1/8-1/4
0.165 mi.
871 ft.

Relative:
Lower

CON EDISON
20 W 32 ST
NEW YORK, NY 10001

NY MANIFEST **S117314299**
N/A

Click here for full text details

NY MANIFEST
EPA ID NYP004613469

AZ1655
SSE
1/8-1/4
0.165 mi.
871 ft.

Relative:
Lower

CON EDISION - MH57213
58 EAST 34ST 58 EAST 34ST
NEW YORK, NY 10003

RCRA NonGen / NLR **1007208202**
NY MANIFEST **NYP004084265**

Click here for full text details

RCRA NonGen / NLR
EPA Id NYP004084265

NY MANIFEST
EPA ID NYP004084265

BC1656
WSW
1/8-1/4
0.165 mi.
871 ft.

Relative:
Lower

CON EDISON - VAULT V9634
147 W 33 ST
MANHATTAN, NY 10001

NY MANIFEST **S120958728**
N/A

Click here for full text details

NY MANIFEST
EPA ID NYP004959603

BJ1657
ENE
1/8-1/4
0.165 mi.
871 ft.

Relative:
Higher

CON EDISON SERVICE BOX: 50216
308 MADISON AVE
NEW YORK, NY 10017

NJ MANIFEST **S117986229**
N/A

Click here for full text details

NJ MANIFEST
EPA Id NYP004267985

BJ1658
ENE
1/8-1/4
0.165 mi.
871 ft.

Relative:
Higher

CON EDISON SERVICE BOX: 50216
308 MADISON AVE
NEW YORK, NY 10017

RCRA NonGen / NLR **1016144011**
FINDS **NYP004267985**
ECHO
NY MANIFEST

Click here for full text details

RCRA NonGen / NLR
EPA Id NYP004267985

FINDS
Registry ID: 110055457857

ECHO
Registry ID 110055457857

NY MANIFEST
EPA ID NYP004267985

BN1659
SSE
1/8-1/4
0.165 mi.
872 ft.

Relative:
Lower

TAMAR EQUITIES CORP
165 MADISON AVENUE
NEW YORK, NY 10016

NY AST **A100178222**
N/A

Click here for full text details

NY AST
Facility Id 2-605993

AU1660
NNW
1/8-1/4
0.165 mi.
873 ft.

Relative:
Lower

CON EDISON SERVICE BOX: 7701
147 W 40TH ST
NEW YORK, NY 10018

RCRA NonGen / NLR **1016143089**
FINDS **NYP004258190**
ECHO
NY MANIFEST

Click here for full text details

RCRA NonGen / NLR
EPA Id NYP004258190

FINDS
Registry ID: 110055466909

ECHO

CON EDISON SERVICE BOX: 7701 (Continued) **1016143089**

Registry ID 110055466909

NY MANIFEST
EPA ID NYP004258190

AU1661
NNW
1/8-1/4
0.165 mi.
873 ft.

Relative:
Lower

CON EDISON SERVICE BOX: 7701
147 W 40TH ST
NEW YORK, NY 10018

NJ MANIFEST **S117985412**
N/A

Click here for full text details

NJ MANIFEST
EPA Id NYP004258190

BD1662
SW
1/8-1/4
0.166 mi.
874 ft.

Relative:
Lower

CON EDISON - MANHOLE M29317
104 W 32ND ST
NEW YORK, NY 10001

NY MANIFEST **S121967760**
N/A

Click here for full text details

NY MANIFEST
EPA ID NYP005042718

BD1663
SW
1/8-1/4
0.166 mi.
874 ft.

Relative:
Lower

CON EDISON - MANHOLE M29317
104 W 32ND ST
NEW YORK, NY 10001

RCRA-LQG **1024890850**
NYP005042718

Click here for full text details

RCRA-LQG
EPA Id NYP005042718

BM1664
South
1/8-1/4
0.166 mi.
874 ft.

Relative:
Lower

CON EDISON
6 W 32ND ST
NEW YORK, NY 10001

RCRA NonGen / NLR
FINDS
ECHO
NY MANIFEST

1015746888
NYP004248874

Click here for full text details

RCRA NonGen / NLR
EPA Id NYP004248874

FINDS
Registry ID: 110069389600

ECHO
Registry ID 110069389600

NY MANIFEST

CON EDISON (Continued) **1015746888**

EPA ID NYP004248874
EPA ID NYP004797981

BM1665
South
1/8-1/4
0.166 mi.
874 ft.

Relative:
Lower

CON EDISON **RCRA NonGen / NLR** **1019325141**
6 W 32ND ST **NYP004797981**
NEW YORK, NY 10001

Click here for full text details

RCRA NonGen / NLR
EPA Id NYP004797981

BM1666
South
1/8-1/4
0.166 mi.
874 ft.

Relative:
Lower

CON ED - V 5638 **RCRA NonGen / NLR** **1007206477**
6 W 32ND ST **NY MANIFEST** **NYP004010443**
NEW YORK, NY 10001

Click here for full text details

RCRA NonGen / NLR
EPA Id NYP004010443

NY MANIFEST
EPA ID NYP004010443

BM1667
South
1/8-1/4
0.166 mi.
874 ft.

Relative:
Lower

RED ROOF INN MANHATTAN **NY AST** **U004048104**
6 WEST 32ND STREET **N/A**
NEW YORK, NY 10001

Click here for full text details

NY AST
Facility Id 2-198951

BM1668
South
1/8-1/4
0.166 mi.
874 ft.

Relative:
Lower

CON EDISON MANHOLE 5999 **NJ MANIFEST** **S117985173**
6 W 32ND ST **N/A**
NEW YORK, NY 10001

Click here for full text details

NJ MANIFEST
EPA Id NYP004248874
EPA Id NYP004797981

BM1669
South
1/8-1/4
0.166 mi.
874 ft.

Relative:
Lower

CONSOLIDATED EDISON
8 W 32ND ST
NEW YORK, NY 10006

NY MANIFEST | **S112140412**
N/A

Click here for full text details

NY MANIFEST
EPA ID NYP004251732

BM1670
South
1/8-1/4
0.166 mi.
874 ft.

Relative:
Lower

CON EDISON - MANHOLE 5999
8 W 32ND ST
NEW YORK, NY 10006

RCRA-LQG | **1024890419**
NYP004251732

Click here for full text details

RCRA-LQG
EPA Id NYP004251732

BM1671
South
1/8-1/4
0.166 mi.
876 ft.

Relative:
Lower

CON EDISON SERVICE BOX: 6001
4-2 W 32ND ST & BROADWAY E OF
NEW YORK, NY 10001

RCRA NonGen / NLR
NY MANIFEST | **1016962933**
NYP004359725

Click here for full text details

RCRA NonGen / NLR
EPA Id NYP004359725

NY MANIFEST
EPA ID NYP004359725

BO1672
West
1/8-1/4
0.166 mi.
877 ft.

Relative:
Lower

CON EDISON
463 7TH AVE
NEW YORK, NY 10018

NJ MANIFEST | **S120667875**
N/A

Click here for full text details

NJ MANIFEST
EPA Id NYP004738241

BO1673
West
1/8-1/4
0.166 mi.
877 ft.

Relative:
Lower

TIME SERVICE INC
463 SEVENTH AVE RM 802
NEW YORK, NY 10018

RCRA NonGen / NLR
FINDS
ECHO
NY MANIFEST | **1004758260**
NYD986990216

Click here for full text details

RCRA NonGen / NLR
EPA Id NYD986990216

FINDS

TIME SERVICE INC (Continued) **1004758260**

Registry ID: 110004484683

ECHO
Registry ID 110004484683

NY MANIFEST
EPA ID NYD986990216

BO1674
West
1/8-1/4
0.166 mi.
877 ft.

Relative:
Lower

THE ARSENAL COMPANY, LLC **NY AST** **U004079163**
463 SEVENTH AVENUE **N/A**
NEW YORK, NY 10018

Click here for full text details

NY AST
Facility Id 2-602052

BO1675
West
1/8-1/4
0.166 mi.
877 ft.

Relative:
Lower

CON EDISON **NY MANIFEST** **S119073989**
463 7 AVE **N/A**
NEW YORK, NY 10018

Click here for full text details

NY MANIFEST
EPA ID NYP004738241

BO1676
West
1/8-1/4
0.166 mi.
877 ft.

Relative:
Lower

CON EDISON **RCRA NonGen / NLR** **1018279031**
463 7TH AVE **FINDS** **NYP004738241**
NEW YORK, NY 10018 **ECHO**

Click here for full text details

RCRA NonGen / NLR
EPA Id NYP004738241

FINDS
Registry ID: 110067685320

ECHO
Registry ID 110067685320

AU1677
NNW
1/8-1/4
0.167 mi.
880 ft.

Relative:
Lower

NYCTA 41ST ST SUBSTATION
W SIDE OF BROADWAY & 41ST ST
ASTORIA, NY 11103

RCRA NonGen / NLR

1000393961
NYD982532509

Click here for full text details

RCRA NonGen / NLR
EPA Id NYD982532509

BJ1678
ENE
1/8-1/4
0.167 mi.
880 ft.

Relative:
Higher

CON EDISON - MANHOLE M11951
303 MADISON AVE
NEW YORK, NY 10017

NY MANIFEST

S121968400
N/A

Click here for full text details

NY MANIFEST
EPA ID NYP005114590

BJ1679
ENE
1/8-1/4
0.167 mi.
880 ft.

Relative:
Higher

CON EDISON - MANHOLE M11951
303 MADISON AVE
NEW YORK, NY 10017

RCRA-LQG

1024891471
NYP005114590

Click here for full text details

RCRA-LQG
EPA Id NYP005114590

AX1680
NNE
1/8-1/4
0.167 mi.
881 ft.

Relative:
Higher

CON EDISON AT 1114 TRIZECHAHN-SWIG
1114 6TH AVE - BASEMENT
NEW YORK, NY 10036

RCRA NonGen / NLR
FINDS
ECHO
NY MANIFEST

1001968929
NYR000081257

Click here for full text details

RCRA NonGen / NLR
EPA Id NYR000081257

FINDS
Registry ID: 110004558988

ECHO
Registry ID 110004558988

NY MANIFEST
EPA ID NYR000081257

AW1681
South
1/8-1/4
0.167 mi.
881 ft.

Relative:
Lower

315 FIFTH AVENUE
315 FIFTH AVENUE
NEW YORK, NY 10016

NY AST | **A100173374**
N/A

Click here for full text details

NY AST
Facility Id 2-291404

BC1682
West
1/8-1/4
0.167 mi.
884 ft.

Relative:
Lower

CON EDISON - MANHOLE M44588
441 7TH AVE
NEW YORK, NY 10001

NY MANIFEST | **S121967589**
N/A

Click here for full text details

NY MANIFEST
EPA ID NYP005025770

BC1683
West
1/8-1/4
0.167 mi.
884 ft.

Relative:
Lower

CON EDISON - MANHOLE M44588
441 7TH AVE
NEW YORK, NY 10001

RCRA-LQG | **1024890682**
NYP005025770

Click here for full text details

RCRA-LQG
EPA Id NYP005025770

BJ1684
ENE
1/8-1/4
0.167 mi.
884 ft.

Relative:
Higher

V6429
42 EAST 42ND STREET
NEW YORK, NY 10010

RCRA NonGen / NLR
NY MANIFEST | **1007207505**
NYP004047296

Click here for full text details

RCRA NonGen / NLR
EPA Id NYP004047296

NY MANIFEST
EPA ID NYP004047296

BJ1685
ENE
1/8-1/4
0.167 mi.
884 ft.

Relative:
Higher

CON EDISON SERVICE BOX: 50217
310 MADISON AVE
NEW YORK, NY 10017

NJ MANIFEST | **S117986230**
N/A

Click here for full text details

NJ MANIFEST
EPA Id NYP004267993

BJ1686
ENE
1/8-1/4
0.167 mi.
884 ft.

Relative:
Higher

CON EDISON SERVICE BOX: 50217
310 MADISON AVE
NEW YORK, NY 10017

RCRA NonGen / NLR
FINDS
ECHO
NY MANIFEST

1016144012
NYP004267993

Click here for full text details

RCRA NonGen / NLR
EPA Id NYP004267993

FINDS
Registry ID: 110055424599

ECHO
Registry ID 110055424599

NY MANIFEST
EPA ID NYP004267993

BJ1687
ENE
1/8-1/4
0.167 mi.
884 ft.

Relative:
Higher

CON EDISON
310 MADISON AVE
NEW YORK, NY 10017

NY MOSF
NY MANIFEST

S108413208
N/A

Click here for full text details

NY MOSF
Facility Id 0-0566
Facility Id 0-0567
Facility Id 0-0568
Facility Id 0-0657
Tank Status Unregulated/Closed

NY MANIFEST
EPA ID NYP004616462

BE1688
SSW
1/8-1/4
0.168 mi.
885 ft.

Relative:
Lower

ROOSEVELT-LEE L.P.
34-36 WEST 32ND STREET
NEW YORK, NY 10001

NY AST

U004131319
N/A

Click here for full text details

NY AST
Facility Id 2-361542

BE1689
SSW
1/8-1/4
0.168 mi.
886 ft.

Relative:
Lower

FRANDE EQUITIES LLC
28 WEST 32ND STREET
NEW YORK, NY 10001

NY AST **U003392122**
N/A

Click here for full text details

NY AST
Facility Id 2-214892

BE1690
SSW
1/8-1/4
0.168 mi.
886 ft.

Relative:
Lower

30 WEST 32ND ST.
30 WEST 32ND ST.
NEW YORK, NY 10001

NY AST **A100442076**
N/A

Click here for full text details

NY AST
Facility Id 2-365653

BE1691
SSW
1/8-1/4
0.168 mi.
886 ft.

Relative:
Lower

CONED
30-32 ST NICHOLAS PLACE
MANHATTAN, NY 10001

NY MANIFEST **S109825029**
N/A

Click here for full text details

NY MANIFEST
EPA ID NYP004179420

BE1692
SSW
1/8-1/4
0.168 mi.
886 ft.

Relative:
Lower

CON EDISON
30 W 32ND ST FRONT OF
NEW YORK, NY 10016

RCRA NonGen / NLR **1014397215**
NY MANIFEST **NYP004195335**
NJ MANIFEST

Click here for full text details

RCRA NonGen / NLR
EPA Id NYP004195335

NY MANIFEST
EPA ID NYP004195335

NJ MANIFEST
EPA Id NYP004195335

AZ1693
SSE
1/8-1/4
0.168 mi.
886 ft.

Relative:
Lower

BONNIE CLEANERS
56 E 34TH ST
NEW YORK, NY 10016

RCRA NonGen / NLR
FINDS
ECHO
NY DRYCLEANERS
NY MANIFEST

1000315660
NYD981079924

Click here for full text details

RCRA NonGen / NLR
EPA Id NYD981079924

FINDS
Registry ID: 110002362862

ECHO
Registry ID 110002362862

NY DRYCLEANERS
Facility Id 2-6206-01424

NY MANIFEST
EPA ID NYD981079924

BM1694
SSW
1/8-1/4
0.168 mi.
887 ft.

Relative:
Lower

CON EDISON
22-26 W 32ND ST FRONT OF
NEW YORK, NY 10016

RCRA NonGen / NLR
NY MANIFEST
NJ MANIFEST

1014397241
NYP004195590

Click here for full text details

RCRA NonGen / NLR
EPA Id NYP004195590

NY MANIFEST
EPA ID NYP004195590

NJ MANIFEST
EPA Id NYP004195590

BM1695
SSW
1/8-1/4
0.168 mi.
887 ft.

Relative:
Lower

22 WEST 32ND STREET
22 WEST 32ND STREET
NEW YORK, NY 10001

NY AST

U004045210
N/A

Click here for full text details

NY AST
Facility Id 2-510688

BM1696
SSW
1/8-1/4
0.168 mi.
887 ft.

Relative:
Lower

22 WEST 32 ST
22 WEST 32 ST
NEW YORK, NY 10001

NY AST **A100386178**
N/A

Click here for full text details

NY AST
Facility Id 2-213268

BG1697
ESE
1/8-1/4
0.168 mi.
889 ft.

Relative:
Higher

CON EDISON SERVICE BOX: 7044
31 E 37TH ST
NEW YORK, NY 10016

NJ MANIFEST **S117986104**
N/A

Click here for full text details

NJ MANIFEST
EPA Id NYP004266607

BG1698
ESE
1/8-1/4
0.168 mi.
889 ft.

Relative:
Higher

CON EDISON SERVICE BOX: 7044
31 E 37TH ST
NEW YORK, NY 10016

RCRA NonGen / NLR **1016143874**
FINDS **NYP004266607**
ECHO
NY MANIFEST

Click here for full text details

RCRA NonGen / NLR
EPA Id NYP004266607

FINDS
Registry ID: 110055454609

ECHO
Registry ID 110055454609

NY MANIFEST
EPA ID NYP004266607

BM1699
SSW
1/8-1/4
0.168 mi.
889 ft.

Relative:
Lower

PND LLC
16 WEST 32ND STREET
NEW YORK, NY 10001

NY AST **A100295554**
N/A

Click here for full text details

NY AST
Facility Id 2-146897

BM1700
SSW
1/8-1/4
0.169 mi.
890 ft.

Relative:
Lower

12 WEST 32ND ST. TENANTS ASSOC.
12 WEST 32ND STREET
NEW YORK, NY 10001

NY AST | **A100139039**
N/A

Click here for full text details

NY AST
Facility Id 2-603958

BP1701
South
1/8-1/4
0.169 mi.
892 ft.

Relative:
Lower

CON EDISON
314 5 AV
NEW YORK, NY 10016

NY MANIFEST | **S117314034**
N/A

Click here for full text details

NY MANIFEST
EPA ID NYP004610630

BM1702
South
1/8-1/4
0.169 mi.
893 ft.

Relative:
Lower

CONSOLIDATED EDISON OF NY
F/O 2-4 WEST 32ND ST
NEW YORK, NY 10008

NY MANIFEST | **S112140602**
N/A

Click here for full text details

NY MANIFEST
EPA ID NYP004253738

BM1703
South
1/8-1/4
0.169 mi.
893 ft.

Relative:
Lower

CON EDISON SERVICE BOX 6000
2 W 32ND ST
NEW YORK, NY 10001

RCRA NonGen / NLR | **1014918865**
NY MANIFEST | **NYP004224846**
NJ MANIFEST

Click here for full text details

RCRA NonGen / NLR
EPA Id NYP004224846

NY MANIFEST
EPA ID NYP004224846

NJ MANIFEST
EPA Id NYP004224846

BM1704
South
1/8-1/4
0.169 mi.
893 ft.

Relative:
Lower

FOUR DEE EQUITIES, LLC
2 WEST 32ND STREET
NEW YORK, NY 10001

Click here for full text details

NY AST
Facility Id 2-405612

NY AST **U003392018**
N/A

BQ1705
SE
1/8-1/4
0.169 mi.
893 ft.

Relative:
Lower

DOC'S /BETH ISRAEL MEDICAL CENTER
55 E 34TH STREET
NEW YORK, NY 10016

Click here for full text details

NY AST
Facility Id 2-237450

NY AST **U004081721**
N/A

BQ1706
SE
1/8-1/4
0.169 mi.
893 ft.

Relative:
Lower

STRANG CLINIC
55 EAST 34TH ST
NEW YORK, NY 10016

Click here for full text details

NY MANIFEST
EPA ID NYD071034953

NY MANIFEST **1009226270**
N/A

BQ1707
SE
1/8-1/4
0.169 mi.
893 ft.

Relative:
Lower

CON EDISION - V3488
55 E 34 STREET 55 E 34 STREET
NEW YORK, NY 10003

Click here for full text details

RCRA NonGen / NLR
EPA Id NYP004084208

NY MANIFEST
EPA ID NYP004084208

RCRA NonGen / NLR **1007208200**
NY MANIFEST **NYP004084208**

BO1708
West
1/8-1/4
0.170 mi.
895 ft.

Relative:
Lower

CON EDISON
467 7TH AVE
NEW YORK, NY 10018

Click here for full text details

NY MANIFEST
EPA ID NYP004738225

NY MANIFEST **S117740646**
N/A

BO1709
West
1/8-1/4
0.170 mi.
895 ft.

Relative:
Lower

CON EDISON
467 7TH AVE
NEW YORK, NY 10018

RCRA NonGen / NLR
FINDS
ECHO

1018279029
NYP004738225

Click here for full text details

RCRA NonGen / NLR
EPA Id NYP004738225

FINDS
Registry ID: 110067685302

ECHO
Registry ID 110067685302

BO1710
West
1/8-1/4
0.170 mi.
895 ft.

Relative:
Lower

CON EDISON
467 7TH AVE
NEW YORK, NY 10018

NJ MANIFEST

S120667874
N/A

Click here for full text details

NJ MANIFEST
EPA Id NYP004738225

BO1711
WNW
1/8-1/4
0.170 mi.
895 ft.

Relative:
Lower

CON EDISON
469 7TH AVE
NEW YORK, NY 10018

RCRA NonGen / NLR
FINDS
ECHO

1018279030
NYP004738233

Click here for full text details

RCRA NonGen / NLR
EPA Id NYP004738233

FINDS
Registry ID: 110067685311

ECHO
Registry ID 110067685311

BO1712
WNW
1/8-1/4
0.170 mi.
895 ft.

Relative:
Lower

CON EDISON SERVICE BOX: 44600
469 7TH AVE N OF 35TH ST FRONT OF
NEW YORK, NY 10001

RCRA NonGen / NLR
NY MANIFEST

1016143634
NYP004264156

Click here for full text details

RCRA NonGen / NLR
EPA Id NYP004264156

NY MANIFEST

CON EDISON SERVICE BOX: 44600 (Continued) **1016143634**

EPA ID NYP004264156

BO1713
WNW
1/8-1/4
0.170 mi.
895 ft.

Relative:
Lower

CON EDISON **NY MANIFEST** **S117740647**
469 7TH AVE **N/A**
NEW YORK, NY 10018

Click here for full text details

NY MANIFEST
EPA ID NYP004738233

BO1714
WNW
1/8-1/4
0.170 mi.
895 ft.

Relative:
Lower

469 7TH AVE **NY AST** **U004076483**
469 SEVENTH AVENUE **N/A**
NEW YORK, NY 10018

Click here for full text details

NY AST
Facility Id 2-148024

BO1715
WNW
1/8-1/4
0.170 mi.
895 ft.

Relative:
Lower

CON EDISON SERVICE BOX: 44600 **NJ MANIFEST** **S117985882**
469 7TH AVE N OF 35TH ST FRONT OF **N/A**
NEW YORK, NY 10001

Click here for full text details

NJ MANIFEST
EPA Id NYP004264156
EPA Id NYP004738233

BO1716
WNW
1/8-1/4
0.170 mi.
895 ft.

Relative:
Lower

AMERICAN COLOR **RCRA NonGen / NLR** **1004761895**
469 7TH AVE 2ND FLOOR **FINDS** **NYR000091488**
NEW YORK, NY 10018 **ECHO**
NY MANIFEST

Click here for full text details

RCRA NonGen / NLR
EPA Id NYR000091488

FINDS
Registry ID: 110004565701

ECHO
Registry ID 110004565701

NY MANIFEST
EPA ID NYR000091488

BC1717
West
1/8-1/4
0.170 mi.
895 ft.

Relative:
Lower

CON EDISON SERVICE BOX: 6355
167 W 34TH ST E OF 7TH AVE FRONT
NEW YORK, NY 10001

Click here for full text details

NJ MANIFEST
EPA Id NYP004264214

NJ MANIFEST **S117985887**
N/A

BC1718
West
1/8-1/4
0.170 mi.
895 ft.

Relative:
Lower

CON EDISON SERVICE BOX: 6355
167 W 34TH ST E OF 7TH AVE FRONT OF
NEW YORK, NY 10001

Click here for full text details

RCRA NonGen / NLR
EPA Id NYP004264214

NY MANIFEST
EPA ID NYP004264214

RCRA NonGen / NLR **1016143640**
NY MANIFEST **NYP004264214**

BF1719
East
1/8-1/4
0.170 mi.
896 ft.

Relative:
Higher

CON EDISON
90 PARK AVE & 40TH ST
NEW YORK, NY 10017

Click here for full text details

NY MANIFEST
EPA ID NYP004747366

NY MANIFEST **S117741503**
N/A

BF1720
East
1/8-1/4
0.170 mi.
896 ft.

Relative:
Higher

OMI BULK MANAGEMENT CO
90 PARK AVE - 2ND FLOOR
NEW YORK, NY 10016

Click here for full text details

RCRA NonGen / NLR
EPA Id NYD987016011

FINDS
Registry ID: 110004495546

ECHO
Registry ID 110004495546

RCRA NonGen / NLR **1000790125**
FINDS **NYD987016011**
ECHO

BF1721
East
1/8-1/4
0.170 mi.
896 ft.

Relative:
Higher

OMI BULK MANAGEMENT
90 PARK AVE RM 1600
NEW YORK, NY 10016

TX Ind. Haz Waste **S105167176**
N/A

Click here for full text details

TX Ind. Haz Waste
Registration Number 47010

BF1722
East
1/8-1/4
0.170 mi.
896 ft.

Relative:
Higher

NINETY PARK PROPERTY LLC
90 PARK AVE - CELLAR
NEW YORK, NY 10016

RCRA NonGen / NLR **1001485599**
FINDS **NYR000070037**
ECHO

Click here for full text details

RCRA NonGen / NLR
EPA Id NYR000070037

FINDS
Registry ID: 110004552314

ECHO
Registry ID 110004552314

BF1723
East
1/8-1/4
0.170 mi.
896 ft.

Relative:
Higher

STERLING DRUG INC
90 PARK AVE
NEW YORK, NY 10016

RCRA NonGen / NLR **1000364373**
NYD001317247

Click here for full text details

RCRA NonGen / NLR
EPA Id NYD001317247

BF1724
East
1/8-1/4
0.170 mi.
896 ft.

Relative:
Higher

M R C MANAGEMENT LLC
90 PARK AVE 17TH FLOOR
NEW YORK, NY 10016

RCRA NonGen / NLR **1001203116**
FINDS **NYR000044693**
ECHO

Click here for full text details

RCRA NonGen / NLR
EPA Id NYR000044693

FINDS
Registry ID: 110004537261

ECHO
Registry ID 110004537261

BO1725
WNW
1/8-1/4
0.170 mi.
897 ft.

Relative:
Lower

CON EDISON SERVICE BOX: 44607
481 7TH AVE N OF W 36TH ST FRONT
NEW YORK, NY 10001

NJ MANIFEST | **S117985852**
N/A

Click here for full text details

NJ MANIFEST
EPA Id NYP004263851

BO1726
WNW
1/8-1/4
0.170 mi.
897 ft.

Relative:
Lower

CON EDISON SERVICE BOX: 44607
481 7TH AVE N OF W 36TH ST FRONT OF
NEW YORK, NY 10001

RCRA NonGen / NLR
NY MANIFEST | **1016143604**
NYP004263851

Click here for full text details

RCRA NonGen / NLR
EPA Id NYP004263851

NY MANIFEST
EPA ID NYP004263851

BH1727
North
1/8-1/4
0.170 mi.
899 ft.

Relative:
Lower

CON EDISON
145 W 42ND ST
NEW YORK, NY 10017

RCRA NonGen / NLR
FINDS
ECHO | **1019906014**
NYP004816276

Click here for full text details

RCRA NonGen / NLR
EPA Id NYP004816276

FINDS
Registry ID: 110069699133

ECHO
Registry ID 110069699133

BH1728
North
1/8-1/4
0.170 mi.
899 ft.

Relative:
Lower

CON EDISON
145 W 42ND ST
NEW YORK, NY 10017

NY MANIFEST | **S119076917**
N/A

Click here for full text details

NY MANIFEST
EPA ID NYP004816276

BE1729
SSW
1/8-1/4
0.170 mi.
899 ft.

Relative:
Lower

CON EDISON
1250 BROADWAY
NEW YORK, NY 10001

NJ MANIFEST | **S120668608**
N/A

Click here for full text details

NJ MANIFEST
EPA Id NYP004746640

BE1730
SSW
1/8-1/4
0.170 mi.
899 ft.

Relative:
Lower

CON EDISON
1250 BROADWAY
NEW YORK, NY 10001

RCRA NonGen / NLR
FINDS
ECHO | **1018279815**
NYP004746640

Click here for full text details

RCRA NonGen / NLR
EPA Id NYP004746640

FINDS
Registry ID: 110067697111

ECHO
Registry ID 110067697111

BE1731
SSW
1/8-1/4
0.170 mi.
899 ft.

Relative:
Lower

EDWARD S GORDON CO
1250 BROADWAY
NEW YORK, NY 10001

RCRA NonGen / NLR
FINDS
ECHO
NY MANIFEST | **1001090131**
NYR000019646

Click here for full text details

RCRA NonGen / NLR
EPA Id NYR000019646

FINDS
Registry ID: 110004522400

ECHO
Registry ID 110004522400

NY MANIFEST
EPA ID NYR000019646

BE1732
SSW
1/8-1/4
0.170 mi.
899 ft.

Relative:
Lower

CON EDISON
1250 BROADWAY
NEW YORK, NY 10001

NY MANIFEST **S117741438**
N/A

Click here for full text details

NY MANIFEST
EPA ID NYP004746640

AZ1733
SSE
1/8-1/4
0.171 mi.
904 ft.

Relative:
Lower

CON EDISON
58 E 34 ST
NEW YORK, NY 10016

NY MANIFEST **S117537834**
N/A

Click here for full text details

NY MANIFEST
EPA ID NYP004704359

AZ1734
SSE
1/8-1/4
0.172 mi.
906 ft.

Relative:
Lower

33 EAST 33RD LLC
33 EAST 33RD STREET
NEW YORK, NY 10016

NY AST **U003383907**
N/A

Click here for full text details

NY AST
Facility Id 2-069418

BQ1735
SE
1/8-1/4
0.172 mi.
906 ft.

Relative:
Lower

CON EDISON
57 EAST 34TH ST
NEW YORK, NY 10016

NY MANIFEST **S117535541**
N/A

Click here for full text details

NY MANIFEST
EPA ID NYP004667838

BN1736
SSE
1/8-1/4
0.172 mi.
906 ft.

Relative:
Lower

INSIDE HOME
159 MADISON AVE
NEW YORK, NY

NY AST **U003385857**
NY Spills **N/A**

Click here for full text details

NY AST
Facility Id 2-150231

NY Spills
Spill Number/Closed Date 1212600 / 2012-11-27
Site ID 475751
Spill Date 2012-11-26

BN1737
SSE
1/8-1/4
0.172 mi.
906 ft.

Relative:
Lower

159 MADISON AVE
159 MADISON AVE
MANHATTAN, NY

NY LTANKS
NY Spills

S103517572
N/A

Click here for full text details

NY LTANKS
Spill Number/Closed Date 0200997 / 2002-04-29
Site ID 176602
Spill Date 2002-04-26

NY Spills
Spill Number/Closed Date 9512240 / 2003-02-24
Site ID 176603
Spill Date 1995-12-29

BK1738
SW
1/8-1/4
0.172 mi.
909 ft.

Relative:
Lower

1265 BROADWAY
1265 BROADWAY
NEW YORK, NY 10001

NY AST

U003387266
N/A

Click here for full text details

NY AST
Facility Id 2-244333

BN1739
SSE
1/8-1/4
0.172 mi.
910 ft.

Relative:
Lower

42ND STREET DENTAL
161 MADISON AVE
NEW YORK, NY 10016

E MANIFEST

1027976486
N/A

Click here for full text details

BR1740
NNE
1/8-1/4
0.173 mi.
911 ft.

Relative:
Higher

CON EDISON
1123 6 AVE
NEW YORK, NY 10036

NY MANIFEST

S117314292
N/A

Click here for full text details

NY MANIFEST
EPA ID NYP004613378

BS1741
NW
1/8-1/4
0.173 mi.
914 ft.

Relative:
Lower

DUANE READE
525 7TH AVE.
NEW YORK, NY 10018

E MANIFEST

1027820337
N/A

Click here for full text details

BS1742
NW
1/8-1/4
0.173 mi.
914 ft.

Relative:
Lower

CONSOLIDATED EDISON
525 7TH AVE CORNER
NEW YORK, NY 10020

NY MANIFEST **S119073171**
N/A

Click here for full text details

NY MANIFEST
EPA ID NYP004174991

BS1743
NW
1/8-1/4
0.173 mi.
914 ft.

Relative:
Lower

525 SEVENTH AVENUE
525 7TH AVE
NEW YORK, NY 10018

NY AST **A100173531**
N/A

Click here for full text details

NY AST
Facility Id 2-604747

BD1744
SW
1/8-1/4
0.173 mi.
914 ft.

Relative:
Lower

UNITED ENTERPRISES
116 WEST 32ND STREET
NEW YORK, NY 10001

NY AST **A100168904**
N/A

Click here for full text details

NY AST
Facility Id 2-327360

BH1745
North
1/8-1/4
0.173 mi.
914 ft.

Relative:
Lower

ONE BRYANT PARK LLC
1111 AVENUE OF THE AMERICAS
NEW YORK, NY 10036

NY AST **A100452216**
N/A

Click here for full text details

NY AST
Facility Id 2-610787

BD1746
SW
1/8-1/4
0.173 mi.
916 ft.

Relative:
Lower

110 WEST 32ND STREET
110 WEST 32ND STREET
NEW YORK, NY 10001

NY AST **U004077016**
N/A

Click here for full text details

NY AST
Facility Id 2-269468

BD1747
SW
1/8-1/4
0.173 mi.
916 ft.

Relative:
Lower

F G P WEST 32ND STREET INC
110 W 32ND ST - BASEMENT
NEW YORK, NY 10017

RCRA NonGen / NLR
FINDS
ECHO
NY MANIFEST

1000912469
NY0000804047

Click here for full text details

RCRA NonGen / NLR
EPA Id NY0000804047

FINDS
Registry ID: 110004319611

ECHO
Registry ID 110004319611

NY MANIFEST
EPA ID NY0000804047

BT1748
WSW
1/8-1/4
0.173 mi.
916 ft.

Relative:
Lower

CON EDISON MANHOLE: 6137
153 W 33RD ST
NEW YORK, NY 10001

RCRA NonGen / NLR

1017777188
NYP004550794

Click here for full text details

RCRA NonGen / NLR
EPA Id NYP004550794

BT1749
WSW
1/8-1/4
0.173 mi.
916 ft.

Relative:
Lower

CON EDISON
153 W 33RD ST
NEW YORK, NY 10001

NY MANIFEST

S117736671
N/A

Click here for full text details

NY MANIFEST
EPA ID NYP004550794

BE1750
SSW
1/8-1/4
0.174 mi.
917 ft.

Relative:
Lower

CONSOLIDATED EDISON
V8250-32 W 32ND ST
NEW YORK, NY

NY MANIFEST

1009238876
N/A

Click here for full text details

NY MANIFEST
EPA ID NYP004054110

BA1751
NE
1/8-1/4
0.174 mi.
920 ft.

Relative:
Higher

CON EDISON - VAULT V5464
18 W 43 ST
NEW YORK, NY 10036

NY MANIFEST **S120958030**
N/A

Click here for full text details

NY MANIFEST
EPA ID NYP004905285

BI1752
WNW
1/8-1/4
0.174 mi.
921 ft.

Relative:
Lower

APARTMENT BUILDING
501 7TH AVE.
MANHATTAN, NY

NY LTANKS **S106702779**
N/A

Click here for full text details

NY LTANKS
Spill Number/Closed Date 0406590 / 2006-07-20
Site ID 165986
Spill Date 2004-09-08

BI1753
WNW
1/8-1/4
0.174 mi.
921 ft.

Relative:
Lower

CONSOLIDATED EDISON
501 7TH AVE
NEW YORK, NY 10020

NY MANIFEST **S119073170**
N/A

Click here for full text details

NY MANIFEST
EPA ID NYP004174959

BI1754
WNW
1/8-1/4
0.174 mi.
921 ft.

Relative:
Lower

501 SEVENTH AVENUE
501 7TH AVE
NEW YORK, NY 10018

NY AST **U003383902**
N/A

Click here for full text details

NY AST
Facility Id 2-069302

BI1755
WNW
1/8-1/4
0.175 mi.
922 ft.

Relative:
Lower

HANCOCK JOHN - 499 7TH AVENUE ASSOC
499 7TH AVE
NEW YORK, NY 10001

RCRA NonGen / NLR **1004760639**
FINDS **NYR000054031**
ECHO

Click here for full text details

RCRA NonGen / NLR
EPA Id NYR000054031

FINDS
Registry ID: 110004542674

ECHO

HANCOCK JOHN - 499 7TH AVENUE ASSOC (Continued) **1004760639**

Registry ID 110004542674

BI1756
WNW
1/8-1/4
0.175 mi.
922 ft.

Relative:
Lower

499 7TH AVENUE
499 7TH AVENUE
MANHATTAN, NY

NY LTANKS **S102142464**
N/A

Click here for full text details

NY LTANKS
Spill Number/Closed Date 9213026 / 1993-02-23
Site ID 142539
Spill Date 1993-02-21

BI1757
WNW
1/8-1/4
0.175 mi.
922 ft.

Relative:
Lower

JOHN HANCOCK MUTUAL LIFE
499 7TH AVENUE
NEW YORK, NY

NY AST **U003391975**
NY MANIFEST **N/A**

Click here for full text details

NY AST
Facility Id 2-404888

NY MANIFEST
EPA ID NY0000054031

BI1758
WNW
1/8-1/4
0.175 mi.
922 ft.

Relative:
Lower

CON EDISON SERVICE BOX: 44610
497 7TH AVE N OF W 36TH ST FRONT
NEW YORK, NY 10001

NJ MANIFEST **S117985849**
N/A

Click here for full text details

NJ MANIFEST
EPA Id NYP004263828

BI1759
WNW
1/8-1/4
0.175 mi.
922 ft.

Relative:
Lower

CON EDISON SERVICE BOX: 44610
497 7TH AVE N OF W 36TH ST FRONT OF
NEW YORK, NY 10001

RCRA NonGen / NLR **1016143601**
NY MANIFEST **NYP004263828**

Click here for full text details

RCRA NonGen / NLR
EPA Id NYP004263828

NY MANIFEST
EPA ID NYP004263828

BC1760
WSW
1/8-1/4
0.175 mi.
923 ft.

Relative:
Lower

CON EDISON MANHOLE: 6137
155 W 33RD ST FRONT OF
NEW YORK, NY 10001

RCRA NonGen / NLR **1016964449**
NY MANIFEST **NYP004373726**

Click here for full text details

RCRA NonGen / NLR
EPA Id NYP004373726

NY MANIFEST
EPA ID NYP004373726

BI1761
WNW
1/8-1/4
0.175 mi.
924 ft.

Relative:
Lower

CON EDISON MANHOLE: 44609
491 7TH AVE N OF 36TH ST FRONT OF
NEW YORK, NY 10001

RCRA NonGen / NLR **1016143670**
NY MANIFEST **NYP004264529**

Click here for full text details

RCRA NonGen / NLR
EPA Id NYP004264529

NY MANIFEST
EPA ID NYP004264529

BI1762
WNW
1/8-1/4
0.175 mi.
924 ft.

Relative:
Lower

FASHION TOWER
491 SEVENTH AVENUE
NEW YORK, NY 10018

UST FINDER **1028570451**
N/A

Click here for full text details

BI1763
WNW
1/8-1/4
0.175 mi.
924 ft.

Relative:
Lower

CON EDISON MANHOLE: 44609
491 7TH AVE N OF 36TH ST FRONT OF
NEW YORK, NY 10001

NJ MANIFEST **S117985913**
N/A

Click here for full text details

NJ MANIFEST
EPA Id NYP004264529

BI1764
WNW
1/8-1/4
0.175 mi.
924 ft.

Relative:
Lower

FASHION TOWER
491 SEVENTH AVENUE
NEW YORK, NY 10018

NY UST **U000405558**
N/A

Click here for full text details

BU1765
NNE
1/8-1/4
0.175 mi.
924 ft.

Relative:
Higher

CON EDISON MANHOLE: 56597
38-68 W 43RD ST FRONT OF
NEW YORK, NY 10036

Click here for full text details

RCRA NonGen / NLR
EPA Id NYP004273686

NY MANIFEST
EPA ID NYP004273686

Database(s): RCRA NonGen / NLR, NY MANIFEST
EDR ID Number: 1016148745
EPA ID Number: NYP004273686

BI1766
WNW
1/8-1/4
0.175 mi.
925 ft.

Relative:
Lower

CON EDISON SERVICE BOX: 44608
489 7TH AVE N OF W 36TH ST FRONT OF
NEW YORK, NY 10001

Click here for full text details

RCRA NonGen / NLR
EPA Id NYP004263844

NY MANIFEST
EPA ID NYP004263844

Database(s): RCRA NonGen / NLR, NY MANIFEST
EDR ID Number: 1016143603
EPA ID Number: NYP004263844

BI1767
WNW
1/8-1/4
0.175 mi.
925 ft.

Relative:
Lower

CON EDISON SERVICE BOX: 44608
489 7TH AVE N OF W 36TH ST FRONT
NEW YORK, NY 10001

Click here for full text details

NJ MANIFEST
EPA Id NYP004263844

Database(s): NJ MANIFEST
EDR ID Number: S117985851
EPA ID Number: N/A

BI1768
WNW
1/8-1/4
0.176 mi.
927 ft.

Relative:
Lower

SEVENTH AVENUE ATRIUM
485 SEVENTH AVENUE
NEW YORK, NY 10018

Click here for full text details

NY AST
Facility Id 2-606511

Database(s): NY AST
EDR ID Number: A100183127
EPA ID Number: N/A

BI1769
WNW
1/8-1/4
0.176 mi.
927 ft.

Relative:
Lower

CON EDISON SERVICE BOX: 44607
485 7TH AVE FRONT OF
NEW YORK, NY 10018

RCRA NonGen / NLR
NY MANIFEST

1016965043
NYP004379392

Click here for full text details

RCRA NonGen / NLR
EPA Id NYP004379392

NY MANIFEST
EPA ID NYP004379392

BL1770
NE
1/8-1/4
0.176 mi.
928 ft.

Relative:
Higher

ISRAEL DISCOUNT BANK OF NEW YORK - IDB BANK OF NY
511 5TH AVE
NEW YORK, NY 10017

RCRA NonGen / NLR
NY MANIFEST

1000872167
NYD982175960

Click here for full text details

RCRA NonGen / NLR
EPA Id NYD982175960

NY MANIFEST
EPA ID NYD982175960

BL1771
NE
1/8-1/4
0.176 mi.
928 ft.

Relative:
Higher

CONSOLIDATED EDISON
511 5TH AVE V8770
NEW YORK, NY 10023

NY MANIFEST

1009242315
N/A

Click here for full text details

NY MANIFEST
EPA ID NYP004111902

BL1772
NE
1/8-1/4
0.176 mi.
928 ft.

Relative:
Higher

511 FIFTH AVENUE
511 FIFTH AVENUE
NEW YORK, NY 10017

NY AST

A100514965
N/A

Click here for full text details

NY AST
Facility Id 2-605566

BS1773
NW
1/8-1/4
0.177 mi.
933 ft.

Relative:
Lower

CON EDISON - SERVICE BOX 44627
W 38TH ST & 7 AVE
NEW YORK, NY 10018

NY MANIFEST **S120959157**
N/A

Click here for full text details

NY MANIFEST
EPA ID NYP004996708

BS1774
NW
1/8-1/4
0.177 mi.
933 ft.

Relative:
Lower

CON EDISON - MH 369
38TH ST & 7TH AVE
NEW YORK, NY 10018

RCRA NonGen / NLR **1008195544**
NY MANIFEST **NYP004108247**

Click here for full text details

RCRA NonGen / NLR
EPA Id NYP004108247

NY MANIFEST
EPA ID NYP004108247

BS1775
NW
1/8-1/4
0.177 mi.
933 ft.

Relative:
Lower

CON EDISON
W 38TH ST & 7TH AVE
NEW YORK, NY 10018

RCRA NonGen / NLR **1019325045**
NYP004789947

Click here for full text details

RCRA NonGen / NLR
EPA Id NYP004789947

BS1776
NW
1/8-1/4
0.177 mi.
933 ft.

Relative:
Lower

CON EDISON
W 38TH ST & 7TH AVE
NEW YORK, NY 10018

NJ MANIFEST **S120674013**
N/A

Click here for full text details

NJ MANIFEST
EPA Id NYP004808160

BS1777
NW
1/8-1/4
0.177 mi.
933 ft.

Relative:
Lower

CON EDISON
W 38 ST & 7TH AVE
NEW YORK, NY 10018

NJ MANIFEST **S120672409**
N/A

Click here for full text details

NJ MANIFEST
EPA Id NYP004789947

BS1778
NW
1/8-1/4
0.177 mi.
933 ft.

Relative:
Lower

CON EDISON
W 38TH ST & 7TH AVE
NEW YORK, NY 10018

RCRA NonGen / NLR
FINDS
ECHO

1019905305
NYP004808160

Click here for full text details

RCRA NonGen / NLR
EPA Id NYP004808160

FINDS
Registry ID: 110069386257

ECHO
Registry ID 110069386257

BS1779
NW
1/8-1/4
0.177 mi.
933 ft.

Relative:
Lower

CON EDISON
W 38TH ST & 7TH AVE
NEW YORK, NY 10018

NY MANIFEST

S119075667
N/A

Click here for full text details

NY MANIFEST
EPA ID NYP004789947

BE1780
SSW
1/8-1/4
0.177 mi.
933 ft.

Relative:
Lower

CON EDISON SERVICE BOX: 29000
1244 BROADWAY FRONT OF
NEW YORK, NY 10016

RCRA NonGen / NLR
NY MANIFEST

1016962619
NYP004356705

Click here for full text details

RCRA NonGen / NLR
EPA Id NYP004356705

NY MANIFEST
EPA ID NYP004356705

BO1781
West
1/8-1/4
0.177 mi.
933 ft.

Relative:
Lower

CON EDISON
234 W 35TH ST & 7TH AVE
NEW YORK, NY 10001

RCRA NonGen / NLR

1018280806
NYP004757126

Click here for full text details

RCRA NonGen / NLR
EPA Id NYP004757126

BV1782
South
1/8-1/4
0.177 mi.
933 ft.

Relative:
Lower

CON EDISON SERVICE BOX: 6014
6 E 32ND ST
NEW YORK, NY 10016

RCRA NonGen / NLR **1016962497**
NY MANIFEST **NYP004355285**

Click here for full text details

RCRA NonGen / NLR
EPA Id NYP004355285

NY MANIFEST
EPA ID NYP004355285

BV1783
South
1/8-1/4
0.177 mi.
933 ft.

Relative:
Lower

6 EAST 32ND STREET
6 EAST 32 ST
NEW YORK, NY 10016

NY AST **A100178043**
N/A

Click here for full text details

NY AST
Facility Id 2-605760

BS1784
NW
1/8-1/4
0.177 mi.
935 ft.

Relative:
Lower

CON EDISON - VAULT 5608
W 39TH ST & 7TH AVE
MANHATTAN, NY 10018

NY MANIFEST **S120957823**
N/A

Click here for full text details

NY MANIFEST
EPA ID NYP004885873

BR1785
NNE
1/8-1/4
0.178 mi.
938 ft.

Relative:
Higher

CON EDISON
136 W 43RD ST & 7TH AVE
NEW YORK, NY 10036

RCRA NonGen / NLR **1014398248**
NY MANIFEST **NYP004205993**
NJ MANIFEST

Click here for full text details

RCRA NonGen / NLR
EPA Id NYP004205993

NY MANIFEST
EPA ID NYP004205993

NJ MANIFEST
EPA Id NYP004205993

BW1786
North
1/8-1/4
0.178 mi.
939 ft.

Relative:
Lower

151 WEST 42ND STREET
151 WEST 42ND STREET AKA 4 TIMES SQUARE
NEW YORK, NY 10036

NY AST **U004076617**
N/A

Click here for full text details

NY AST
Facility Id 2-112011

BO1787
West
1/8-1/4
0.178 mi.
939 ft.

Relative:
Lower

CON EDISON
W 35TH ST & 7TH AVE
NEW YORK, NY 10001

NJ MANIFEST **S120669824**
N/A

Click here for full text details

NJ MANIFEST
EPA Id NYP004760542

BO1788
West
1/8-1/4
0.178 mi.
939 ft.

Relative:
Lower

CON EDISON
W 35TH ST & 7TH AVE
NEW YORK, NY 10001

RCRA NonGen / NLR **1018281122**
NYP004760542

Click here for full text details

RCRA NonGen / NLR
EPA Id NYP004760542

BO1789
West
1/8-1/4
0.178 mi.
939 ft.

Relative:
Lower

CON EDISON
7 AVE & W 35 ST
NEW YORK, NY 10018

NY MANIFEST **S117316731**
N/A

Click here for full text details

NY MANIFEST
EPA ID NYP004640207

BO1790
West
1/8-1/4
0.178 mi.
939 ft.

Relative:
Lower

CON EDISON
7TH AVE & 35TH ST
NEW YORK, NY 10001

NY MANIFEST **S117314305**
N/A

Click here for full text details

NY MANIFEST
EPA ID NYP004613550

BO1791
West
1/8-1/4
0.178 mi.
939 ft.

Relative:
Lower

CON EDISON
7 AVE & 35 ST
NEW YORK, NY 10001

NY MANIFEST **S117314307**
N/A

Click here for full text details

NY MANIFEST
EPA ID NYP004613568

BI1792
WNW
1/8-1/4
0.178 mi.
941 ft.

Relative:
Lower

CON EDISON
W 37 ST & 7TH AVE
NEW YORK, NY 10001

RCRA NonGen / NLR **1012185400**
NY MANIFEST **NYP004162053**

Click here for full text details

RCRA NonGen / NLR
EPA Id NYP004162053

NY MANIFEST
EPA ID NYP004162053

BP1793
South
1/8-1/4
0.179 mi.
943 ft.

Relative:
Lower

310 FIFTH AVENUE
310 FIFTH AVENUE
NEW YORK, NY 10001

NY AST **U003385315**
N/A

Click here for full text details

NY AST
Facility Id 2-112763

BS1794
NW
1/8-1/4
0.179 mi.
943 ft.

Relative:
Lower

CON EDISON
200 W 39TH ST
NEW YORK, NY 10018

RCRA NonGen / NLR **1012185667**
NY MANIFEST **NYP004165007**
NJ MANIFEST

Click here for full text details

RCRA NonGen / NLR
EPA Id NYP004165007

NY MANIFEST
EPA ID NYP004165007

NJ MANIFEST
EPA Id NYP004165007

BL1795
NE
1/8-1/4
0.179 mi.
944 ft.

Relative:
Higher

CON EDISON
2 W 43RD ST
NEW YORK, NY 10036

NJ MANIFEST | **S120675118**
N/A

Click here for full text details

NJ MANIFEST
EPA Id NYP004820094

BL1796
NE
1/8-1/4
0.179 mi.
944 ft.

Relative:
Higher

CON EDISON
2 W 43RD ST
NEW YORK, NY 10036

RCRA NonGen / NLR | **1019906354**
NYP004820094

Click here for full text details

RCRA NonGen / NLR
EPA Id NYP004820094

BV1797
South
1/8-1/4
0.179 mi.
946 ft.

Relative:
Lower

12 EAST 32ND STREET/MANHA
12 EAST 32ND STREET
NEW YORK CITY, NY

NY LTANKS | **S104275525**
N/A

Click here for full text details

NY LTANKS
Spill Number/Closed Date 8807249 / 1992-12-04
Site ID 274630
Spill Date 1988-11-29

BP1798
South
1/8-1/4
0.179 mi.
947 ft.

Relative:
Lower

CON EDISON
309 5 AV
NEW YORK, NY 10016

NY MANIFEST | **S117314035**
N/A

Click here for full text details

NY MANIFEST
EPA ID NYP004610648

BP1799
South
1/8-1/4
0.179 mi.
947 ft.

Relative:
Lower

CON EDISON SERVICE BOX: 33720
309 5TH AVE FRONT OF
NEW YORK, NY 10001

RCRA NonGen / NLR | **1016962547**
NY MANIFEST | **NYP004355905**

Click here for full text details

RCRA NonGen / NLR
EPA Id NYP004355905

NY MANIFEST
EPA ID NYP004355905

BI1800
WNW
1/8-1/4
0.180 mi.
948 ft.

Relative:
Lower

CON EDISON
7TH AVE & W 36TH ST
NEW YORK, NY 10018

RCRA NonGen / NLR **1012185306**
NY MANIFEST **NYP004161097**

Click here for full text details

RCRA NonGen / NLR
EPA Id NYP004161097

NY MANIFEST
EPA ID NYP004161097

BI1801
WNW
1/8-1/4
0.180 mi.
948 ft.

Relative:
Lower

CON EDISON SERVICE BOX: 59191
W 36TH ST & 7TH AVE
NEW YORK, NY 10018

RCRA NonGen / NLR **1016964614**
NY MANIFEST **NYP004375309**

Click here for full text details

RCRA NonGen / NLR
EPA Id NYP004375309

NY MANIFEST
EPA ID NYP004375309

BI1802
WNW
1/8-1/4
0.180 mi.
948 ft.

Relative:
Lower

CON EDISON
7TH AVE & W 36TH ST
NEW YORK, NY 10018

RCRA NonGen / NLR **1019902743**
NYP004777322

Click here for full text details

RCRA NonGen / NLR
EPA Id NYP004777322

BI1803
WNW
1/8-1/4
0.180 mi.
948 ft.

Relative:
Lower

CON EDISON - MANHOLE 44601
36 ST & 7TH AVE
NEW YORK, NY 10001

NY MANIFEST **S120958361**
N/A

Click here for full text details

NY MANIFEST
EPA ID NYP004931976

BI1804
WNW
1/8-1/4
0.180 mi.
948 ft.

Relative:
Lower

CON EDISON
7TH AVE & W 36TH ST
NEW YORK, NY 10018

NY MANIFEST | **S113917396**
N/A

Click here for full text details

NY MANIFEST
EPA ID NYP004325309

BI1805
WNW
1/8-1/4
0.180 mi.
948 ft.

Relative:
Lower

CON EDISON
7TH AVE & W 36TH ST
NEW YORK, NY 10018

NY MANIFEST | **S118090117**
N/A

Click here for full text details

NY MANIFEST
EPA ID NYP004777322

BI1806
WNW
1/8-1/4
0.180 mi.
948 ft.

Relative:
Lower

CON EDISON
7TH AVE & W 36TH ST
NEW YORK, NY 10018

NJ MANIFEST | **S120671307**
N/A

Click here for full text details

NJ MANIFEST
EPA Id NYP004777322

BR1807
NNE
1/8-1/4
0.180 mi.
948 ft.

Relative:
Higher

CON EDISON SERVICE BOX: 46675
6TH AVE & 43RD ST N OF
NEW YORK, NY 10036

RCRA NonGen / NLR
FINDS | **1017774832**
NYP004526505

Click here for full text details

RCRA NonGen / NLR
EPA Id NYP004526505

FINDS
Registry ID: 110063795086

BX1808
SE
1/8-1/4
0.180 mi.
949 ft.

Relative:
Higher

MONTEREY AT PARK
30 PARK AVENUE
NEW YORK, NY 10016

NY UST | **U004077630**
N/A

Click here for full text details

BX1809
SE
1/8-1/4
0.180 mi.
949 ft.

Relative:
Higher

AT 36TH ST
30 PARK AVE
MANHATTAN, NY

NY LTANKS **S105230277**
N/A

Click here for full text details

NY LTANKS
Spill Number/Closed Date 0107405 / 2002-04-02
Site ID 113141
Spill Date 2001-10-17

BX1810
SE
1/8-1/4
0.180 mi.
949 ft.

Relative:
Higher

MONTEREY AT PARK
30 PARK AVENUE
NEW YORK, NY 10016

NY AST **A100294026**
N/A

Click here for full text details

NY AST
Facility Id 2-306622

BX1811
SE
1/8-1/4
0.180 mi.
949 ft.

Relative:
Higher

CON EDISON MANHOLE 58786
30 PARK AVE
NEW YORK, NY 10012

RCRA NonGen / NLR **1014926454**
NY MANIFEST **NYP004242228**

Click here for full text details

RCRA NonGen / NLR
EPA Id NYP004242228

NY MANIFEST
EPA ID NYP004242228

BX1812
SE
1/8-1/4
0.180 mi.
949 ft.

Relative:
Higher

FLAGLER PARK ESTATES LP
30 PARK AVENUE
NEW YORK, NY 10016

UST FINDER **1028568384**
N/A

Click here for full text details

BQ1813
SSE
1/8-1/4
0.180 mi.
950 ft.

Relative:
Lower

CON EDISON
64 E 34TH ST
NEW YORK, NY 10016

RCRA NonGen / NLR **1019908488**
NYP004846448

Click here for full text details

RCRA NonGen / NLR
EPA Id NYP004846448

BQ1814
SSE
1/8-1/4
0.180 mi.
950 ft.

Relative:
Lower

CON ED
64 E 34TH ST
NEW YORK, NY 10016

NY MANIFEST **S119078121**
N/A

Click here for full text details

NY MANIFEST
EPA ID NYP004846448

BQ1815
SSE
1/8-1/4
0.180 mi.
950 ft.

Relative:
Lower

CON EDISON
64 E 34TH ST
NEW YORK, NY 10016

NJ MANIFEST **S120677404**
N/A

Click here for full text details

NJ MANIFEST
EPA Id NYP004846448

BX1816
SE
1/8-1/4
0.180 mi.
952 ft.

Relative:
Higher

40 PARK AVE
40 PARK AVENUE
NEW YORK, NY 10016

NY AST **U000404118**
N/A

Click here for full text details

NY AST
Facility Id 2-360023

BX1817
SE
1/8-1/4
0.180 mi.
952 ft.

Relative:
Higher

40 PARK AVE
40 PARK AVENUE
NEW YORK, NY 10016

NY UST **U004078535**
N/A

Click here for full text details

BX1818
SE
1/8-1/4
0.180 mi.
952 ft.

Relative:
Higher

40 PARK AVE
40 PARK AVENUE
NEW YORK, NY 10016

UST FINDER **1028570010**
N/A

Click here for full text details

BQ1819
SE
1/8-1/4
0.180 mi.
953 ft.

Relative:
Higher

16 PARK AVENUE
16 PARK AVENUE
NEW YORK, NY 10016

NY UST **U004330250**
N/A

Click here for full text details

BS1820
NW
1/8-1/4
0.180 mi.
953 ft.

Relative:
Lower

526 7TH AVENUE
526 SEVENTH AVENUE
NEW YORK, NY 10018

NY AST **U003391659**
N/A

Click here for full text details

NY AST
Facility Id 2-403733

BY1821
NNW
1/8-1/4
0.181 mi.
954 ft.

Relative:
Lower

151 WEST ASSOCIATES LLC
561 SEVENTH AVENUE
NEW YORK, NY 10018

NY AST **A100353017**
N/A

Click here for full text details

NY AST
Facility Id 2-482048

BS1822
NW
1/8-1/4
0.181 mi.
954 ft.

Relative:
Lower

IVILLAGE
512 7TH AVE
NEW YORK, NY 10018

RCRA-VSQG **1010328713**
NYR000144568

Click here for full text details

RCRA-VSQG
EPA Id NYR000144568

BS1823
NW
1/8-1/4
0.181 mi.
954 ft.

Relative:
Lower

530 SEVENTH AVENUE
530 SEVENTH AVENUE
NEW YORK, NY 10018

NY AST **A100175026**
N/A

Click here for full text details

NY AST
Facility Id 2-056839

BC1824
West
1/8-1/4
0.181 mi.
956 ft.

Relative:
Lower

RILEY ROSE
435 7TH AVENUE
NEW YORK, NY 10001

Click here for full text details

E MANIFEST

1027859952
N/A

BC1825
West
1/8-1/4
0.181 mi.
956 ft.

Relative:
Lower

CON EDISON MANHOLE: 44579
435 7TH AVE
NEW YORK, NY 10018

Click here for full text details

RCRA NonGen / NLR
EPA Id NYP004265005

FINDS
Registry ID: 110055467114

ECHO
Registry ID 110055467114

NY MANIFEST
EPA ID NYP004265005

RCRA NonGen / NLR
FINDS
ECHO
NY MANIFEST

1016143718
NYP004265005

BC1826
West
1/8-1/4
0.181 mi.
956 ft.

Relative:
Lower

CONSTRUCTION SITE
435 7TH AVENUE
NEW YORK, NY 10001

Click here for full text details

NY AST
Facility Id 2-607530

NY AST

U004046441
N/A

BC1827
West
1/8-1/4
0.181 mi.
956 ft.

Relative:
Lower

CON EDISON MANHOLE: 44579
435 7TH AVE
NEW YORK, NY 10018

Click here for full text details

NJ MANIFEST
EPA Id NYP004265005

NJ MANIFEST

S117985960
N/A

BC1828
West
1/8-1/4
0.181 mi.
956 ft.

Relative:
Lower

VORNADO NEW YORK RR1 LLC
435 SEVENTH AVENUE
NEW YORK, NY 10001

Click here for full text details

UST FINDER

1028569155
N/A

BC1829
West
1/8-1/4
0.181 mi.
956 ft.

Relative:
Lower

VORNADO NEW YORK RR1 LLC
435 SEVENTH AVENUE
NEW YORK, NY 10001

Click here for full text details

NY UST

U000407753
N/A

BR1830
NNE
1/8-1/4
0.181 mi.
957 ft.

Relative:
Higher

CON EDISON
6 AVE & 43 ST
NEW YORK, NY 10036

Click here for full text details

NY MANIFEST
EPA ID NYP004613501

NY MANIFEST

S117314301
N/A

BF1831
ESE
1/8-1/4
0.181 mi.
958 ft.

Relative:
Higher

80 PARK AVENUE CONDOMINIUM
80 PARK AVENUE
NEW YORK, NY 10016

Click here for full text details

NY AST
Facility Id 2-043087

NY AST

A100292762
N/A

BF1832
East
1/8-1/4
0.182 mi.
959 ft.

Relative:
Higher

CON EDISON MANHOLE: 7831
83 E 40TH ST
NEW YORK, NY 10016

Click here for full text details

RCRA NonGen / NLR
EPA Id NYP004511556

RCRA NonGen / NLR

1017773375
NYP004511556

BF1833
East
1/8-1/4
0.182 mi.
959 ft.

Relative:
Higher

CON EDISON
83 E 40TH ST
NEW YORK, NY 10016

NY MANIFEST | **S117059014**
N/A

Click here for full text details

NY MANIFEST
EPA ID NYP004511556

BI1834
WNW
1/8-1/4
0.182 mi.
961 ft.

Relative:
Lower

CVS PHARMACY #11217
500 7TH AVE
NEW YORK, NY 10018

RCRA-VSQG
E MANIFEST | **1027473732**
NYR000256321

Click here for full text details

RCRA-VSQG
EPA Id NYR000256321

BI1835
WNW
1/8-1/4
0.182 mi.
961 ft.

Relative:
Lower

500 7TH AVENUE
500 7TH AVENUE
NEW YORK, NY

NY LTANKS | **S102671393**
N/A

Click here for full text details

NY LTANKS
Spill Number/Closed Date 8901132 / 2003-02-13
Site ID 79518
Spill Date 1989-05-04

BI1836
WNW
1/8-1/4
0.182 mi.
961 ft.

Relative:
Lower

500 SEVENTH AVENUE
500-512 7TH AVENUE
NEW YORK, NY 10018

NY AST | **U003389898**
N/A

Click here for full text details

NY AST
Facility Id 2-317497

BI1837
WNW
1/8-1/4
0.182 mi.
961 ft.

Relative:
Lower

ASSOCIATED MERCHANDISING CORP
500 7TH AVE - 4TH FLOOR
NEW YORK, NY 10018

RCRA NonGen / NLR
FINDS
ECHO
NY MANIFEST | **1001818327**
NYR000078683

Click here for full text details

RCRA NonGen / NLR
EPA Id NYR000078683

FINDS
Registry ID: 110004557667
Registry ID: 110071307835

ASSOCIATED MERCHANDISING CORP (Continued) **1001818327**

ECHO
Registry ID 110004557667

NY MANIFEST
EPA ID NYR000078683

BI1838
WNW
1/8-1/4
0.182 mi.
961 ft.

Relative:
Lower

498 SEVENTH AVENUE **NY LTANKS** **S104782245**
498 7TH AVENUE **N/A**
NEW YORK, NY

Click here for full text details

NY LTANKS
Spill Number/Closed Date 0006741 / 2000-10-04
Site ID 85759
Spill Date 2000-09-07

BI1839
WNW
1/8-1/4
0.182 mi.
961 ft.

Relative:
Lower

498 7TH AVENUE **NY AST** **A100168909**
498 SEVENTH AVENUE **N/A**
NEW YORK, NY 10018

Click here for full text details

NY AST
Facility Id 2-331252

BI1840
WNW
1/8-1/4
0.183 mi.
964 ft.

Relative:
Lower

CON EDISON SERVICE BOX: 44604 **RCRA NonGen / NLR** **1016143602**
492 7TH AVE N OF W 36TH ST FRONT OF **NY MANIFEST** **NYP004263836**
NEW YORK, NY 10001

Click here for full text details

RCRA NonGen / NLR
EPA Id NYP004263836

NY MANIFEST
EPA ID NYP004263836

BI1841
WNW
1/8-1/4
0.183 mi.
964 ft.

Relative:
Lower

CON EDISON SERVICE BOX: 44604 **NJ MANIFEST** **S117985850**
492 7TH AVE N OF W 36TH ST FRONT OF **N/A**
NEW YORK, NY 10001

Click here for full text details

NJ MANIFEST
EPA Id NYP004263836

BJ1842
ENE
1/8-1/4
0.183 mi.
964 ft.

Relative:
Higher

CON EDISON
307 MADISON AVE
NEW YORK, NY 10017

NY MANIFEST **S118089156**
N/A

Click here for full text details

NY MANIFEST
EPA ID NYP004767505

BJ1843
ENE
1/8-1/4
0.183 mi.
964 ft.

Relative:
Higher

CON EDISON
307 MADISON AVE
NEW YORK, NY 10017

RCRA NonGen / NLR **1019901921**
FINDS **NYP004767505**
ECHO

Click here for full text details

RCRA NonGen / NLR
EPA Id NYP004767505

FINDS
Registry ID: 110069665543

ECHO
Registry ID 110069665543

BJ1844
ENE
1/8-1/4
0.183 mi.
964 ft.

Relative:
Higher

CON EDISON
307 MADISON AVE
NEW YORK, NY 10017

NJ MANIFEST **S120670446**
N/A

Click here for full text details

NJ MANIFEST
EPA Id NYP004767505

BL1845
NE
1/8-1/4
0.183 mi.
964 ft.

Relative:
Higher

CON EDISION - MH33814
43RD ST & 5TH AVE 43RD ST & 5T
NEW YORK, NY 10003

RCRA NonGen / NLR **1007207745**
NY MANIFEST **NYP004074480**

Click here for full text details

RCRA NonGen / NLR
EPA Id NYP004074480

NY MANIFEST
EPA ID NYP004074480

BI1846
WNW
1/8-1/4
0.183 mi.
965 ft.

Relative:
Lower

488 SEVENTH AVENUE
488 SEVENTH AVENUE
NEW YORK, NY 10018

NY AST **A100346948**
N/A

Click here for full text details

NY AST
Facility Id 2-611170

BX1847
SE
1/8-1/4
0.183 mi.
966 ft.

Relative:
Higher

SP 20 PARK LLC
20 PARK AVENUE
NEW YORK, NY 10016

NY AST **A100296088**
N/A

Click here for full text details

NY AST
Facility Id 2-601407

BX1848
SE
1/8-1/4
0.183 mi.
966 ft.

Relative:
Higher

APARTMENT BUILDING
20 PARK AVE
MANHATTAN, NY

NY LTANKS **S107417032**
N/A

Click here for full text details

NY LTANKS
Spill Number/Closed Date 0508716 / 2006-09-08
Site ID 354359
Spill Date 2005-10-20

BD1849
WSW
1/8-1/4
0.183 mi.
966 ft.

Relative:
Lower

P.M.H.N. INC
134 WEST 32ND ST
NEW YORK, NY 10001

NY AST **U003387067**
N/A

Click here for full text details

NY AST
Facility Id 2-287741

BL1850
NE
1/8-1/4
0.183 mi.
967 ft.

Relative:
Higher

CON EDISON
W 43 ST & 5TH AVE
NEW YORK, NY 10036

NY MANIFEST **S119075710**
N/A

Click here for full text details

NY MANIFEST
EPA ID NYP004790960

BL1851
NE
1/8-1/4
0.183 mi.
967 ft.

Relative:
Higher

CON EDISON
W 43RD ST & 5TH AVE
NEW YORK, NY 10008

RCRA NonGen / NLR **1012185602**
ECHO **NYP004164356**

Click here for full text details

RCRA NonGen / NLR
EPA Id NYP004164356

ECHO
Registry ID 110069386417

BL1852
NE
1/8-1/4
0.183 mi.
967 ft.

Relative:
Higher

CON EDISON
W 43 ST & 5TH AVE
NEW YORK, NY 10036

NJ MANIFEST **S120672499**
N/A

Click here for full text details

NJ MANIFEST
EPA Id NYP004790960

BL1853
NE
1/8-1/4
0.183 mi.
967 ft.

Relative:
Higher

CON EDISON
W 43RD ST & 5TH AVE
NEW YORK, NY 10036

RCRA NonGen / NLR **1019904506**
NYP004798831

Click here for full text details

RCRA NonGen / NLR
EPA Id NYP004798831

BL1854
NE
1/8-1/4
0.183 mi.
967 ft.

Relative:
Higher

CON EDISON
W 43RD ST & 5TH AVE
NEW YORK, NY 10036

RCRA NonGen / NLR **1019325061**
NYP004790960

Click here for full text details

RCRA NonGen / NLR
EPA Id NYP004790960

BL1855
NE
1/8-1/4
0.183 mi.
967 ft.

Relative:
Higher

CON EDISON
W 43RD ST & 5TH AVE
NEW YORK, NY 10036

NY MANIFEST **S119076094**
N/A

Click here for full text details

NY MANIFEST
EPA ID NYP004798831

BY1856
NNW
1/8-1/4
0.183 mi.
968 ft.

Relative:
Lower

CON EDISON SERVICE BOX 44634
W 40TH ST & 7TH AVE SW COR
NEW YORK, NY 10018

RCRA NonGen / NLR
NY MANIFEST
NJ MANIFEST

1014918098
NYP004216810

Click here for full text details

RCRA NonGen / NLR
EPA Id NYP004216810

NY MANIFEST
EPA ID NYP004216810

NJ MANIFEST
EPA Id NYP004216810

BY1857
NNW
1/8-1/4
0.183 mi.
968 ft.

Relative:
Lower

CON EDISON SERVICE BOX 44634
7TH AVE & W 40TH ST SW COR
NEW YORK, NY 10018

RCRA NonGen / NLR
NY MANIFEST
NJ MANIFEST

1014918139
NYP004217224

Click here for full text details

RCRA NonGen / NLR
EPA Id NYP004217224

NY MANIFEST
EPA ID NYP004217224

NJ MANIFEST
EPA Id NYP004217224

BZ1858
East
1/8-1/4
0.183 mi.
968 ft.

Relative:
Higher

CON EDISON
100 PARK AVE & E 21ST ST
NEW YORK, NY 10017

RCRA NonGen / NLR

1014396048
NYP004182283

Click here for full text details

RCRA NonGen / NLR
EPA Id NYP004182283

BD1859
WSW
1/8-1/4
0.183 mi.
968 ft.

Relative:
Lower

CON ED
140 W 32ND ST
NEW YORK, NY 10001

NY MANIFEST

S118463961
N/A

Click here for full text details

NY MANIFEST
EPA ID NYP004859652

BY1860
NNW
1/8-1/4
0.184 mi.
969 ft.

Relative:
Lower

550 SEVENTH AVENUE
550 SEVENTH AVENUE
NEW YORK, NY 10018

NY UST **U004339736**
N/A

Click here for full text details

BG1861
ESE
1/8-1/4
0.184 mi.
970 ft.

Relative:
Higher

31 EAST 37 STREET CORP.
50 PARK AVENUE
NEW YORK, NY 10016

NY AST **A100304612**
N/A

Click here for full text details

NY AST
Facility Id 2-455180

BY1862
NNW
1/8-1/4
0.184 mi.
971 ft.

Relative:
Lower

BELL ATLANTIC-NY
NW 40TH ST & 7TH AVE
NEW YORK, NY 10016

RCRA NonGen / NLR **1007205778**
NY MANIFEST **NYP000944140**

Click here for full text details

RCRA NonGen / NLR
EPA Id NYP000944140

NY MANIFEST
EPA ID NYP000944140

BY1863
NNW
1/8-1/4
0.184 mi.
972 ft.

Relative:
Lower

DAYAN 552 LLC
552 SEVENTH AVENUE
NEW YORK, NY 10018

NY AST **U004046508**
N/A

Click here for full text details

NY AST
Facility Id 2-605714

BG1864
ESE
1/8-1/4
0.184 mi.
973 ft.

Relative:
Higher

CON EDISON SERVICE BOX: 41615
54 PARK AVE
NEW YORK, NY 10016

RCRA NonGen / NLR **1016968885**
NY MANIFEST **NYP004425211**

Click here for full text details

RCRA NonGen / NLR
EPA Id NYP004425211

NY MANIFEST
EPA ID NYP004425211

BL1865
NE
1/8-1/4
0.184 mi.
974 ft.

Relative:
Higher

5TH AVENUE LLC
516 FIFTH AVENUE
NY, NY 11215

NY AST **A100412808**
N/A

Click here for full text details

NY AST
Facility Id 2-348953

BG1866
ESE
1/8-1/4
0.184 mi.
974 ft.

Relative:
Higher

CON EDISON
60 PARK AV
NEW YORK, NY 10016

NY MANIFEST **S117314167**
N/A

Click here for full text details

NY MANIFEST
EPA ID NYP004612065

BG1867
ESE
1/8-1/4
0.184 mi.
974 ft.

Relative:
Higher

CON EDISON
60-62 W PARK AVE & 37TH ST N O
NEW YORK, NY 10016

NY MANIFEST **S117060553**
N/A

Click here for full text details

NY MANIFEST
EPA ID NYP004527792

BT1868
WSW
1/8-1/4
0.184 mi.
974 ft.

Relative:
Lower

401 HOTEL REIT LLC
401 SEVENTH AVE
NEW YORK, NY 10001

RCRA-VSQG **1004762410**
FINDS **NYR000096651**
ECHO
NY MANIFEST
E MANIFEST

Click here for full text details

RCRA-VSQG
EPA Id NYR000096651

FINDS
Registry ID: 110009451618

ECHO
Registry ID 110009451618

NY MANIFEST
EPA ID NYR000096651

BT1869
WSW
1/8-1/4
0.184 mi.
974 ft.

Relative:
Lower

401 HOTEL REIT, LLC.
401 SEVENTH AVE
NEW YORK, NY 10001

Click here for full text details

E MANIFEST

1027976485
N/A

BV1870
South
1/8-1/4
0.185 mi.
975 ft.

Relative:
Lower

AVALON HOTEL
16 EAST 32ND STREET
NEW YORK, NY 10016

Click here for full text details

NY AST
Facility Id 2-056154

NY AST

U003383611
N/A

BJ1871
ENE
1/8-1/4
0.185 mi.
976 ft.

Relative:
Higher

CON EDISON
E 42ND ST & MADISON AVE
NEW YORK, NY 10017

Click here for full text details

NY MANIFEST
EPA ID NYP004858868

NY MANIFEST

S118463908
N/A

BC1872
West
1/8-1/4
0.185 mi.
978 ft.

Relative:
Lower

CON EDISON
W 34TH ST & 7TH AVE
NEW YORK, NY 10018

Click here for full text details

NY MANIFEST
EPA ID NYP004265260

NY MANIFEST

S126115939
N/A

BC1873
West
1/8-1/4
0.185 mi.
978 ft.

Relative:
Lower

CON EDISON - VAULT 3129
W 34 & 7TH AVE
NEW YORK, NY 10001

Click here for full text details

NY MANIFEST
EPA ID NYP004912349

NY MANIFEST

S120958096
N/A

BC1874
West
1/8-1/4
0.185 mi.
978 ft.

Relative:
Lower

MTA NYCT - 34TH ST STATION (1,2,3 LINE)
34TH ST & 7TH AVE
NEW YORK, NY 10001

RCRA-SQG
NY MANIFEST
E MANIFEST

1000554328
NYD986967891

Click here for full text details

RCRA-SQG
EPA Id NYD986967891

NY MANIFEST
EPA ID NYD986967891

BC1875
West
1/8-1/4
0.185 mi.
978 ft.

Relative:
Lower

CON EDISON - MANHOLE M44586
7TH AVE & 34 ST
NEW YORK, NY 10001

NY MANIFEST

S120957907
N/A

Click here for full text details

NY MANIFEST
EPA ID NYP004892135

BC1876
West
1/8-1/4
0.185 mi.
978 ft.

Relative:
Lower

CON EDISON
WEST 34 STREET & 7 AVE
NEW YORK, NY 10026

NJ MANIFEST

S120670245
N/A

Click here for full text details

NJ MANIFEST
EPA Id NYP004765293

BC1877
West
1/8-1/4
0.185 mi.
978 ft.

Relative:
Lower

CON EDISON
W 34TH ST & 7TH AVE
NEW YORK, NY 10026

RCRA NonGen / NLR

1019324819
NYP004765293

Click here for full text details

RCRA NonGen / NLR
EPA Id NYP004765293

BC1878
West
1/8-1/4
0.185 mi.
978 ft.

Relative:
Lower

MTA LIRR PENN STATION
7TH AVE & 34TH ST
NEW YORK, NY 10001

RCRA-SQG
E MANIFEST

1024892069
NYR000236612

Click here for full text details

RCRA-SQG
EPA Id NYR000236612

BC1879
West
1/8-1/4
0.185 mi.
978 ft.

Relative:
Lower

CON EDISON - MANHOLE M44586
W 34 ST & 7TH AVE
MANHATTAN, NY 10001

NY MANIFEST **S120958306**
N/A

Click here for full text details

NY MANIFEST
EPA ID NYP004928929

BC1880
West
1/8-1/4
0.185 mi.
978 ft.

Relative:
Lower

CON EDISON SERVICE BOX: 44582
W 34TH ST & 7TH AVE
NEW YORK, NY 10018

RCRA NonGen / NLR **1016143743**
NYP004265260

Click here for full text details

RCRA NonGen / NLR
EPA Id NYP004265260

BC1881
West
1/8-1/4
0.185 mi.
978 ft.

Relative:
Lower

CON EDISON
7TH AVE & W 34TH ST
NEW YORK, NY 10001

RCRA NonGen / NLR **1019906281**
NYP004819326

Click here for full text details

RCRA NonGen / NLR
EPA Id NYP004819326

BC1882
West
1/8-1/4
0.185 mi.
978 ft.

Relative:
Lower

CON EDISON
7TH AVE & W 34TH ST
NEW YORK, NY 10001

NJ MANIFEST **S120675045**
N/A

Click here for full text details

NJ MANIFEST
EPA Id NYP004819326

BC1883
West
1/8-1/4
0.185 mi.
978 ft.

Relative:
Lower

MTA LIRR PENN STATION
7TH AVE & 34TH ST
NEW YORK, NY 10001

NY MANIFEST **S130582209**
N/A

Click here for full text details

NY MANIFEST
EPA ID NYR000236612

BC1884
West
1/8-1/4
0.185 mi.
978 ft.

Relative:
Lower

CON EDISON
WEST 34 STREET & 7 AVE
NEW YORK, NY 10026

NY MANIFEST **S126115964**
N/A

Click here for full text details

NY MANIFEST
EPA ID NYP004765293

BC1885
West
1/8-1/4
0.185 mi.
978 ft.

Relative:
Lower

CON EDISON SERVICE BOX: 44582
W 34TH ST & 7TH AVE
NEW YORK, NY 10018

NJ MANIFEST **S117985981**
N/A

Click here for full text details

NJ MANIFEST
EPA Id NYP004265260

BN1886
SSE
1/8-1/4
0.185 mi.
978 ft.

Relative:
Lower

CON EDISION - V1379
40 E 33RD ST 40 E 33RD ST
NEW YORK, NY 10003

RCRA NonGen / NLR **1007207645**
NY MANIFEST **NYP004072401**

Click here for full text details

RCRA NonGen / NLR
EPA Id NYP004072401

NY MANIFEST
EPA ID NYP004072401

BT1887
WSW
1/8-1/4
0.185 mi.
979 ft.

Relative:
Lower

CON EDISON - MANHOLE 6135
161 WEST 33RD STREET
NEW YORK, NY 10001

RCRA-LQG **1016964532**
NYP004374484

Click here for full text details

RCRA-LQG
EPA Id NYP004374484

BT1888
WSW
1/8-1/4
0.185 mi.
979 ft.

Relative:
Lower

CON EDISON SERVICE BOX: 6136
161 W 33RD ST
NEW YORK, NY 10001

RCRA NonGen / NLR **1016964471**
NY MANIFEST **NYP004373916**

Click here for full text details

RCRA NonGen / NLR
EPA Id NYP004373916

NY MANIFEST

CON EDISON SERVICE BOX: 6136 (Continued) **1016964471**

EPA ID NYP004373916
EPA ID NYP004374484

BJ1889 **FIFTY EAST FORTY SECOND CO, LLC.** **NY AST** **U003387799**
ENE **50 EAST 42ND ST** **N/A**
1/8-1/4 **NEW YORK, NY 10017**
0.186 mi.
980 ft.

Relative:
Higher

Click here for full text details

NY AST
Facility Id 2-234958

BN1890 **30 EAST 33RD STREET REALTY CORP.** **NY AST** **A100412824**
SSE **30 EAST 33RD STREET** **N/A**
1/8-1/4 **NEW YORK, NY 10016**
0.186 mi.
981 ft.

Relative:
Lower

Click here for full text details

NY AST
Facility Id 2-605793

BN1891 **CON EDISON - VAULT V8251** **NY MANIFEST** **S120958227**
SSE **30 E 33 ST** **N/A**
1/8-1/4 **NEW YORK, NY 10016**
0.186 mi.
981 ft.

Relative:
Lower

Click here for full text details

NY MANIFEST
EPA ID NYP004923353

BN1892 **CON EDISON** **NY MANIFEST** **S119074160**
SSE **42 E 33RD ST** **N/A**
1/8-1/4 **NEW YORK, NY 10001**
0.186 mi.
984 ft.

Relative:
Lower

Click here for full text details

NY MANIFEST
EPA ID NYP004763033

BN1893 **CON EDISON** **NJ MANIFEST** **S120670052**
SSE **42 E 33RD ST** **N/A**
1/8-1/4 **NEW YORK, NY 10001**
0.186 mi.
984 ft.

Relative:
Lower

Click here for full text details

NJ MANIFEST
EPA Id NYP004763033

BN1894
SSE
1/8-1/4
0.186 mi.
984 ft.

Relative:
Lower

CON EDISON
42 E 33RD ST
NEW YORK, NY 10001

RCRA NonGen / NLR **1019901532**
NYP004763033

Click here for full text details

RCRA NonGen / NLR
EPA Id NYP004763033

BS1895
NW
1/8-1/4
0.187 mi.
985 ft.

Relative:
Lower

CON EDISON
201 W 39TH ST
NEW YORK, NY 10018

RCRA NonGen / NLR **1019907898**
FINDS **NYP004839548**
ECHO

Click here for full text details

RCRA NonGen / NLR
EPA Id NYP004839548

FINDS
Registry ID: 110069644683

ECHO
Registry ID 110069644683

BS1896
NW
1/8-1/4
0.187 mi.
985 ft.

Relative:
Lower

CON EDISON
201 W 39TH ST
NEW YORK, NY 10018

NY MANIFEST **S119077824**
N/A

Click here for full text details

NY MANIFEST
EPA ID NYP004839548

BS1897
NW
1/8-1/4
0.187 mi.
985 ft.

Relative:
Lower

CON EDISON
201 W 39TH ST
NEW YORK, NY 10018

NJ MANIFEST **S120676784**
N/A

Click here for full text details

NJ MANIFEST
EPA Id NYP004839548

BO1898
West
1/8-1/4
0.187 mi.
989 ft.

Relative:
Lower

CON EDISON - VAULT 6927
200 W 35TH ST
NEW YORK, NY 10001

Click here for full text details

RCRA-LQG
EPA Id NYP005076338

RCRA-LQG **1024891121**
NYP005076338

BO1899
West
1/8-1/4
0.187 mi.
989 ft.

Relative:
Lower

CON EDISON - VAULT 6927
200 W 35TH ST
NEW YORK, NY 10001

Click here for full text details

NY MANIFEST
EPA ID NYP005076338

NY MANIFEST **S121968038**
N/A

BJ1900
ENE
1/8-1/4
0.187 mi.
989 ft.

Relative:
Higher

CON EDISON
316 MADISON AVE
NEW YORK, NY 10017

Click here for full text details

NY MANIFEST
EPA ID NYP004619193

NY MANIFEST **S117314832**
N/A

BN1901
SSE
1/8-1/4
0.188 mi.
990 ft.

Relative:
Lower

E32ND ST ON THE STREET
E.32ND ST/ MADISON AVE
MANHATTAN, NY

Click here for full text details

NY LTANKS
Spill Number/Closed Date 9812034 / 2003-03-03
Site ID 118010
Spill Date 1998-12-25

NY LTANKS **S103558976**
N/A

BP1902
South
1/8-1/4
0.188 mi.
990 ft.

Relative:
Lower

307 FIFTH AVENUE
307 FIFTH AVENUE
NEW YORK, NY 10016

Click here for full text details

UST FINDER **1028567173**
N/A

BP1903
South
1/8-1/4
0.188 mi.
990 ft.

Relative:
Lower

307 FIFTH AVENUE
307 FIFTH AVENUE
NEW YORK, NY 10016

Click here for full text details

NY AST
Facility Id 2-057622

Database(s): NY AST
EDR ID Number: A100433569
EPA ID Number: N/A

BP1904
South
1/8-1/4
0.188 mi.
990 ft.

Relative:
Lower

APT BUILDING
307 5TH AVE
MANHATTAN, NY

Click here for full text details

NY LTANKS
Spill Number/Closed Date 1403340 / 2014-11-05
Site ID 496693
Spill Date 2014-06-27

Database(s): NY LTANKS
EDR ID Number: S117269633
EPA ID Number: N/A

BP1905
South
1/8-1/4
0.188 mi.
990 ft.

Relative:
Lower

307 FIFTH AVENUE
307 FIFTH AVENUE
NEW YORK, NY 10016

Click here for full text details

Database(s): NY UST
EDR ID Number: U004045378
EPA ID Number: N/A

BN1906
SSE
1/8-1/4
0.188 mi.
990 ft.

Relative:
Lower

CON EDISON SERVICE BOX: 6008
19 E 32ND ST FRONT OF
NEW YORK, NY 10001

Click here for full text details

RCRA NonGen / NLR
EPA Id NYP004355822

NY MANIFEST
EPA ID NYP004355822

Database(s): RCRA NonGen / NLR, NY MANIFEST
EDR ID Number: 1016962543
EPA ID Number: NYP004355822

BU1907
NE
1/8-1/4
0.188 mi.
991 ft.

Relative:
Higher

CON EDISON - VAULT 2539
31 W 43RD
NEW YORK, NY 10036

Click here for full text details

NY MANIFEST
EPA ID NYP004901169

Database(s): NY MANIFEST
EDR ID Number: S120957987
EPA ID Number: N/A

BU1908
NE
1/8-1/4
0.188 mi.
991 ft.

Relative:
Higher

CON EDISON MANHOLE: 8391
31 W 43RD ST
NEW YORK, NY 10036

RCRA NonGen / NLR FINDS ECHO NY MANIFEST
1016143051
NYP004257812

Click here for full text details

RCRA NonGen / NLR
EPA Id NYP004257812

FINDS
Registry ID: 110055465919

ECHO
Registry ID 110055465919

NY MANIFEST
EPA ID NYP004257812

BU1909
NE
1/8-1/4
0.188 mi.
991 ft.

Relative:
Higher

CON EDISON MANHOLE: 8391
31 W 43RD ST
NEW YORK, NY 10036

NJ MANIFEST
S117985377
N/A

Click here for full text details

NJ MANIFEST
EPA Id NYP004257812

BO1910
West
1/8-1/4
0.188 mi.
991 ft.

Relative:
Lower

CON EDISON SERVICE BOX: 44584
456 7TH AVE N OF 34TH ST FRONT OF
NEW YORK, NY 10001

NJ MANIFEST
S117985895
N/A

Click here for full text details

NJ MANIFEST
EPA Id NYP004264305

BO1911
West
1/8-1/4
0.188 mi.
991 ft.

Relative:
Lower

CON EDISON SERVICE BOX: 44584
456 7TH AVE N OF 34TH ST FRONT OF
NEW YORK, NY 10001

RCRA NonGen / NLR NY MANIFEST
1016143649
NYP004264305

Click here for full text details

RCRA NonGen / NLR
EPA Id NYP004264305

NY MANIFEST
EPA ID NYP004264305

BH1912
North
1/8-1/4
0.188 mi.
992 ft.

Relative:
Higher

CON EDISON SERVICE BOX: 8386
106 W 43RD ST FRONT OF
NEW YORK, NY 10036

RCRA NonGen / NLR
NY MANIFEST

1016965116
NYP004380101

Click here for full text details

RCRA NonGen / NLR
EPA Id NYP004380101

NY MANIFEST
EPA ID NYP004380101

BU1913
NNE
1/8-1/4
0.188 mi.
992 ft.

Relative:
Higher

CON EDISON
41 W 43 ST
NEW YORK, NY 10036

NY MANIFEST

S117316612
N/A

Click here for full text details

NY MANIFEST
EPA ID NYP004638946

BN1914
SSE
1/8-1/4
0.188 mi.
992 ft.

Relative:
Lower

CONSOLIDATED EDISON INC - GD2702
E 32ND ST & MADISON AVE
NEW YORK, NY 10016

RCRA NonGen / NLR

1027473469
NYP004034682

Click here for full text details

RCRA NonGen / NLR
EPA Id NYP004034682

BL1915
NE
1/8-1/4
0.188 mi.
993 ft.

Relative:
Higher

CON EDISON
5 W 43RD ST
NEW YORK, NY 10036

RCRA NonGen / NLR

1019325126
NYP004796413

Click here for full text details

RCRA NonGen / NLR
EPA Id NYP004796413

BL1916
NE
1/8-1/4
0.188 mi.
993 ft.

Relative:
Higher

CON EDISON
5 W 43 ST
NEW YORK, NY 10036

NJ MANIFEST

S120672975
N/A

Click here for full text details

NJ MANIFEST
EPA Id NYP004796413

BL1917
NE
1/8-1/4
0.188 mi.
993 ft.

Relative:
Higher

CON EDISON
5 W 43RD ST
NEW YORK, NY 10036

NY MANIFEST | **S118091417**
N/A

Click here for full text details

NY MANIFEST
EPA ID NYP004796413

BO1918
WNW
1/8-1/4
0.188 mi.
993 ft.

Relative:
Lower

KAUFWEIN 470 ASSOCIATES
470 SEVENTH AVENUE
NEW YORK, NY 10018

NY AST | **U004076758**
N/A

Click here for full text details

NY AST
Facility Id 2-202770

BK1919
SW
1/8-1/4
0.188 mi.
994 ft.

Relative:
Lower

1255 BROADWAY
1255 BROADWAY
NEW YORK, NY 10011

UST FINDER | **1028588929**
N/A

Click here for full text details

BK1920
SW
1/8-1/4
0.188 mi.
994 ft.

Relative:
Lower

1255 BROADWAY
1255 BROADWAY
NEW YORK, NY 10001

NY UST | **U000405707**
N/A

Click here for full text details

BO1921
WNW
1/8-1/4
0.188 mi.
994 ft.

Relative:
Lower

CON EDISON SERVICE BOX: 44593
476 7TH AVE N OF 35TH ST FRONT OF
NEW YORK, NY 10001

RCRA NonGen / NLR | **1016143631**
NY MANIFEST | **NYP004264123**

Click here for full text details

RCRA NonGen / NLR
EPA Id NYP004264123

NY MANIFEST
EPA ID NYP004175097
EPA ID NYP004264123

BO1922
WNW
1/8-1/4
0.188 mi.
994 ft.

Relative:
Lower

CON EDISON SERVICE BOX: 44593
476 7TH AVE N OF 35TH ST FRONT OF
NEW YORK, NY 10001

NJ MANIFEST **S117985879**
N/A

Click here for full text details

NJ MANIFEST
EPA Id NYP004264123

BO1923
WNW
1/8-1/4
0.188 mi.
994 ft.

Relative:
Lower

CON EDISON
478 7TH AVE N OF 35TH ST FRONT
NEW YORK, NY 10001

NY MANIFEST **S117564491**
N/A

Click here for full text details

NY MANIFEST
EPA ID NYP004264131

BO1924
WNW
1/8-1/4
0.188 mi.
994 ft.

Relative:
Lower

CON EDISON SERVICE BOX: 44595
478 7TH AVE N OF 35TH ST FRONT OF
NEW YORK, NY 10001

RCRA NonGen / NLR **1016143628**
NY MANIFEST **NYP004264099**

Click here for full text details

RCRA NonGen / NLR
EPA Id NYP004264099

NY MANIFEST
EPA ID NYP004264099

BO1925
WNW
1/8-1/4
0.188 mi.
994 ft.

Relative:
Lower

CON EDISON SERVICE BOX: 44595
478 7TH AVE N OF 35TH ST FRONT OF
NEW YORK, NY 10001

NJ MANIFEST **S117985876**
N/A

Click here for full text details

NJ MANIFEST
EPA Id NYP004264099

BO1926
WNW
1/8-1/4
0.188 mi.
994 ft.

Relative:
Lower

CON EDISON MANHOLE: 59463
478 7TH AVE N OF 35TH ST FRONT OF
NEW YORK, NY 10001

NJ MANIFEST **S117985880**
N/A

Click here for full text details

NJ MANIFEST
EPA Id NYP004264131

BO1927
WNW
1/8-1/4
0.188 mi.
994 ft.

Relative:
Lower

CON EDISON MANHOLE: 59463
478 7TH AVE N OF 35TH ST FRONT OF
NEW YORK, NY 10001

RCRA NonGen / NLR **1016143632**
NYP004264131

Click here for full text details

RCRA NonGen / NLR
EPA Id NYP004264131

BT1928
WSW
1/8-1/4
0.188 mi.
994 ft.

Relative:
Lower

CON EDISON
425 7TH AVE
NEW YORK, NY

NY MANIFEST **S118464060**
N/A

Click here for full text details

NY MANIFEST
EPA ID NYP004861296

BO1929
WNW
1/8-1/4
0.188 mi.
994 ft.

Relative:
Lower

CON EDISON SERVICE BOX: 44594
474 7TH AVE N OF 35TH ST FRONT OF
NEW YORK, NY 10001

NJ MANIFEST **S117985878**
N/A

Click here for full text details

NJ MANIFEST
EPA Id NYP004264115

BO1930
WNW
1/8-1/4
0.188 mi.
994 ft.

Relative:
Lower

CON EDISON SERVICE BOX: 44594
474 7TH AVE N OF 35TH ST FRONT OF
NEW YORK, NY 10001

RCRA NonGen / NLR **1016143630**
NY MANIFEST **NYP004264115**

Click here for full text details

RCRA NonGen / NLR
EPA Id NYP004264115

NY MANIFEST
EPA ID NYP004264115

BN1931
SSE
1/8-1/4
0.188 mi.
995 ft.

Relative:
Lower

NYNEX
32ST & MADISON AVE
NEW YORK, NY

NY MANIFEST **1009234595**
N/A

Click here for full text details

NY MANIFEST
EPA ID NYP000933119

BO1932
West
1/8-1/4
0.189 mi.
997 ft.

Relative:
Lower

WALGREEN #14505
450 7TH AVE
NY, NY 10123

PA MANIFEST **S118891872**
N/A

Click here for full text details

PA MANIFEST
Generator EPA Id NYP000970772

BO1933
West
1/8-1/4
0.189 mi.
997 ft.

Relative:
Lower

WALGREENS 14505
450 7TH AVE
NEW YORK, NY 10123

RCRA NonGen / NLR **1016959752**
NY MANIFEST **NYP000970772**

Click here for full text details

RCRA NonGen / NLR
EPA Id NYP000970772

NY MANIFEST
EPA ID NYP000970772

CA1934
SSE
1/8-1/4
0.189 mi.
997 ft.

Relative:
Lower

PARK AVENUE DENTAL ASSOCIATES PC
45 E 33RD ST ROOM 205
NEW YORK, NY 10016

RCRA NonGen / NLR **1000872044**
FINDS **NY0000136457**
ECHO
NY MANIFEST

Click here for full text details

RCRA NonGen / NLR
EPA Id NY0000136457

FINDS
Registry ID: 110004312627

ECHO
Registry ID 110004312627

NY MANIFEST
EPA ID NY0000136457

CA1935
SSE
1/8-1/4
0.189 mi.
997 ft.

Relative:
Lower

FOWARD PUBLISHING CO
45 E 33RD ST - 5TH FLOOR
NEW YORK, NY 10016

RCRA NonGen / NLR **1000890145**
FINDS **NY0000260950**
ECHO
NY MANIFEST

Click here for full text details

RCRA NonGen / NLR
EPA Id NY0000260950

FINDS

FOWARD PUBLISHING CO (Continued) **1000890145**

Registry ID: 110004314616

ECHO
Registry ID 110004314616

NY MANIFEST
EPA ID NY0000260950

BU1936
NE
1/8-1/4
0.189 mi.
1000 ft.

Relative:
Higher

ORG RES CORPS SITE **FUDS** **1024899263**
N/A

NEW YORK, NY

Click here for full text details

BN1937
SSE
1/8-1/4
0.189 mi.
1000 ft.

Relative:
Lower

CON EDISON SERVICE BOX: 6012 **RCRA NonGen / NLR** **1016962544**
21 E 32ND ST FRONT OF **NY MANIFEST** **NYP004355830**
NEW YORK, NY 10001

Click here for full text details

RCRA NonGen / NLR
EPA Id NYP004355830

NY MANIFEST
EPA ID NYP004355830

BY1938
NNW
1/8-1/4
0.190 mi.
1001 ft.

Relative:
Lower

CON EDISON **RCRA NonGen / NLR** **1018279469**
569 7TH AVE **FINDS** **NYP004742888**
NEW YORK, NY 10018 **ECHO**

Click here for full text details

RCRA NonGen / NLR
EPA Id NYP004742888

FINDS
Registry ID: 110067691162

ECHO
Registry ID 110067691162

BY1939
NNW
1/8-1/4
0.190 mi.
1001 ft.

Relative:
Lower

CON EDISON - MANHOLE 44646
569 7TH AVE
NEW YORK, NY 10036

NY MANIFEST | **S120957923**
N/A

Click here for full text details

NY MANIFEST
EPA ID NYP004893927

BZ1940
East
1/8-1/4
0.190 mi.
1002 ft.

Relative:
Higher

CON-ED - V554
60 E 41ST ST
NEW YORK, NY 10017

RCRA NonGen / NLR | **1007207027**
NY MANIFEST | **NYP004036158**

Click here for full text details

RCRA NonGen / NLR
EPA Id NYP004036158

NY MANIFEST
EPA ID NYP004036158

BZ1941
East
1/8-1/4
0.190 mi.
1002 ft.

Relative:
Higher

CON EDISION - V 2761
60 E 41 ST 60 E 41 ST
NEW YORK, NY 10003

RCRA NonGen / NLR | **1007208559**
NY MANIFEST | **NYP004092441**

Click here for full text details

RCRA NonGen / NLR
EPA Id NYP004092441

NY MANIFEST
EPA ID NYP004092441

BN1942
SSE
1/8-1/4
0.190 mi.
1005 ft.

Relative:
Lower

CONSOLIDATED EDISON
V8251-30 E 33RD ST
NEW YORK, NY 10016

NY MANIFEST | **1009239861**
N/A

Click here for full text details

NY MANIFEST
EPA ID NYP004066502

BM1943
SSW
1/8-1/4
0.191 mi.
1006 ft.

Relative:
Lower

JAY CEE OF NEW YORK CORP.
35 WEST 31ST STREET
NEW YORK, NY 10001

Click here for full text details

NY AST
Facility Id 2-291447

NY AST **U003387453**
N/A

BM1944
SSW
1/8-1/4
0.191 mi.
1007 ft.

Relative:
Lower

HERALD SQUARE LOFT CORP
31 W 31ST ST
NEW YORK, NY 10001

Click here for full text details

NY AST
Facility Id 2-293571

NY AST **U003389129**
N/A

BM1945
SSW
1/8-1/4
0.191 mi.
1007 ft.

Relative:
Lower

HERALD SQUARE LOFT CORP
31 W 31ST ST
NEW YORK, NY 10016

Click here for full text details

RCRA-VSQG
EPA Id NYR000116491

NY MANIFEST
EPA ID NYR000116491

RCRA-VSQG **1006817530**
NY MANIFEST **NYR000116491**

BR1946
NNE
1/8-1/4
0.191 mi.
1007 ft.

Relative:
Higher

CON EDISON
103 W 43RD ST VAULT8196
NEW YORK, NY 10036

Click here for full text details

RCRA NonGen / NLR
EPA Id NYP004790432

RCRA NonGen / NLR **1019325056**
NYP004790432

BR1947
NNE
1/8-1/4
0.191 mi.
1007 ft.

Relative:
Higher

CON EDISON
103 W 43RD ST VAULT8191
NEW YORK, NY 10036

Click here for full text details

NY MANIFEST
EPA ID NYP004790424

NY MANIFEST **S118256612**
N/A

BR1948
NNE
1/8-1/4
0.191 mi.
1007 ft.

Relative:
Higher

CON EDISON
103 W 43RD ST VAULT8191
NEW YORK, NY 10036

RCRA NonGen / NLR **1019325055**
NYP004790424

Click here for full text details

RCRA NonGen / NLR
EPA Id NYP004790424

BR1949
NNE
1/8-1/4
0.191 mi.
1007 ft.

Relative:
Higher

CON EDISON
103 W 43RD ST VAULT8196
NEW YORK, NY 10036

NJ MANIFEST **S120672450**
N/A

Click here for full text details

NJ MANIFEST
EPA Id NYP004790432
EPA Id NYP004790424
EPA Id NYP004790416

BR1950
NNE
1/8-1/4
0.191 mi.
1007 ft.

Relative:
Higher

CON EDISON
103 W 43RD ST VAULT8196
NEW YORK, NY 10036

NY MANIFEST **S119075683**
N/A

Click here for full text details

NY MANIFEST
EPA ID NYP004790432

BR1951
NNE
1/8-1/4
0.191 mi.
1007 ft.

Relative:
Higher

CON EDISON
103 W 43RD ST VAULT8186
NEW YORK, NY 10036

NY MANIFEST **S119075682**
N/A

Click here for full text details

NY MANIFEST
EPA ID NYP004790416

BR1952
NNE
1/8-1/4
0.191 mi.
1007 ft.

Relative:
Higher

CON EDISON
103 W 43RD ST VAULT8186
NEW YORK, NY 10036

RCRA NonGen / NLR **1019325054**
NYP004790416

Click here for full text details

RCRA NonGen / NLR
EPA Id NYP004790416

BO1953
WNW
1/8-1/4
0.191 mi.
1008 ft.

Relative:
Lower

CON EDISON SERVICE BOX: 44592
462 7TH AVE N OF 35TH ST FRONT OF
NEW YORK, NY 10001

NJ MANIFEST **S117985946**
N/A

Click here for full text details

NJ MANIFEST
EPA Id NYP004264859

BO1954
WNW
1/8-1/4
0.191 mi.
1008 ft.

Relative:
Lower

S I K ASSOCAITES
462 SEVENTH AVE
NEW YORK, NY 10018

NY AST **U004081775**
N/A

Click here for full text details

NY AST
Facility Id 2-284432

BO1955
WNW
1/8-1/4
0.191 mi.
1008 ft.

Relative:
Lower

CON EDISON SERVICE BOX: 44592
462 7TH AVE N OF 35TH ST FRONT OF
NEW YORK, NY 10001

RCRA NonGen / NLR **1016143703**
NY MANIFEST **NYP004264859**

Click here for full text details

RCRA NonGen / NLR
EPA Id NYP004264859

NY MANIFEST
EPA ID NYP004264859

BO1956
WNW
1/8-1/4
0.191 mi.
1008 ft.

Relative:
Lower

CON EDISON
462 7TH AVE
NEW YORK, NY 10018

RCRA NonGen / NLR **1019905208**
NYP004807079

Click here for full text details

RCRA NonGen / NLR
EPA Id NYP004807079

BO1957
WNW
1/8-1/4
0.191 mi.
1008 ft.

Relative:
Lower

CON EDISON
462 7TH AVE
NEW YORK, NY 10018

RCRA NonGen / NLR **1014919396**
FINDS **NYP004235594**
ECHO
NY MANIFEST
NJ MANIFEST

Click here for full text details

RCRA NonGen / NLR
EPA Id NYP004235594

FINDS

CON EDISON (Continued) **1014919396**

Registry ID: 110069671046

ECHO
Registry ID 110069671046

NY MANIFEST
EPA ID NYP004235594

NJ MANIFEST
EPA Id NYP004265294
EPA Id NYP004235594
EPA Id NYP004807079

BO1958
WNW
1/8-1/4
0.191 mi.
1008 ft.

Relative:
Lower

CON EDISON SERVICE BOX: 44591
462 7TH AVE
NEW YORK, NY 10018

RCRA NonGen / NLR **1016143746**
FINDS **NYP004265294**
NY MANIFEST

Click here for full text details

RCRA NonGen / NLR
EPA Id NYP004265294

FINDS
Registry ID: 110019819197

NY MANIFEST
EPA ID NYP004807079
EPA ID NYP004265294

BM1959
SSW
1/8-1/4
0.191 mi.
1008 ft.

Relative:
Lower

CREATIVE COMPS INC
25 W 31ST ST
NEW YORK, NY 10001

RCRA-VSQG **1004758954**
FINDS **NYD987033107**
ECHO
NY MANIFEST
E MANIFEST

Click here for full text details

RCRA-VSQG
EPA Id NYD987033107

FINDS
Registry ID: 110004504028

ECHO
Registry ID 110004504028

NY MANIFEST
EPA ID NYD987033107

BM1960
SSW
1/8-1/4
0.191 mi.
1008 ft.

Relative:
Lower

25 W 31ST ST OWNERS CORP.
25 W 31ST ST
NEW YORK, NY 10001

NY AST **U004076685**
N/A

Click here for full text details

NY AST
Facility Id 2-207713

BU1961
NNE
1/8-1/4
0.191 mi.
1008 ft.

Relative:
Higher

CON EDISON SILO: 8388
47 W 43RD ST W OF 5TH AVE FRONT OF
NEW YORK, NY 10020

RCRA NonGen / NLR **1016143085**
NY MANIFEST **NYP004258158**

Click here for full text details

RCRA NonGen / NLR
EPA Id NYP004258158

NY MANIFEST
EPA ID NYP004258158

BU1962
NNE
1/8-1/4
0.191 mi.
1008 ft.

Relative:
Higher

CON EDISON SILO: 8388
47 W 43RD ST W OF 5TH AVE FRONT
NEW YORK, NY 10020

NJ MANIFEST **S117985409**
N/A

Click here for full text details

NJ MANIFEST
EPA Id NYP004258158

BM1963
SSW
1/8-1/4
0.191 mi.
1011 ft.

Relative:
Lower

HERALD SQUARE HOTEL
19 WEST 31ST STREET
NEW YORK, NY 10001

NY AST **U004079653**
N/A

Click here for full text details

NY AST
Facility Id 2-606450

BH1964
North
1/8-1/4
0.192 mi.
1014 ft.

Relative:
Lower

HOTEL DIPLOMAT
108 WEST 43RD ST
NEW YORK, NY 10034

NY AST **U004047152**
N/A

Click here for full text details

NY AST
Facility Id 2-238112

BM1965
SSW
1/8-1/4
0.192 mi.
1014 ft.

Relative:
Lower

TOWER 31
9 WEST 31ST STREET
NEW YORK, NY 10001

NY AST **A100350457**
N/A

Click here for full text details

NY AST
Facility Id 2-611330

CB1966
NE
1/8-1/4
0.192 mi.
1016 ft.

Relative:
Higher

CONSOLIDATED EDISON OF NY
520 5TH AVE
NEW YORK, NY 10017

NY MANIFEST **S112140812**
N/A

Click here for full text details

NY MANIFEST
EPA ID NYP004256004

BM1967
South
1/8-1/4
0.192 mi.
1016 ft.

Relative:
Lower

RAHMAN NY INC
5 WEST 31ST STREET
NEW YORK, NY 10001

NY AST **A100295731**
N/A

Click here for full text details

NY AST
Facility Id 2-608103

BL1968
NE
1/8-1/4
0.193 mi.
1018 ft.

Relative:
Higher

CON EDISON VAULT: 1029
1 E 43RD ST FRONT OF VAULT 1029
NEW YORK, NY 10017

RCRA NonGen / NLR **1016962871**
NY MANIFEST **NYP004359162**

Click here for full text details

RCRA NonGen / NLR
EPA Id NYP004359162

NY MANIFEST
EPA ID NYP004359162

BL1969
NE
1/8-1/4
0.193 mi.
1018 ft.

Relative:
Higher

CON EDISION - V2768
1 E.43 ST. 1 E.43 ST.
NEW YORK, NY 10003

RCRA NonGen / NLR **1007207550**
NY MANIFEST **NYP004070637**

Click here for full text details

RCRA NonGen / NLR
EPA Id NYP004070637

NY MANIFEST

CON EDISION - V2768 (Continued) **1007207550**

EPA ID NYP004070637

BL1970
NE
1/8-1/4
0.193 mi.
1018 ft.

Relative:
Higher

CON EDISON VAULT: 2768
1 E 43RD ST FRONT OF VAULT 2768
NEW YORK, NY 10017

RCRA NonGen / NLR **1016962870**
NY MANIFEST **NYP004359154**

Click here for full text details

RCRA NonGen / NLR
EPA Id NYP004359154

NY MANIFEST
EPA ID NYP004359154

BL1971
NE
1/8-1/4
0.193 mi.
1018 ft.

Relative:
Higher

CON EDISON VAULT: 3761
1 E 43RD ST FRONT OF VAULT 3761
NEW YORK, NY 10017

RCRA NonGen / NLR **1016962872**
NY MANIFEST **NYP004359170**

Click here for full text details

RCRA NonGen / NLR
EPA Id NYP004359170

NY MANIFEST
EPA ID NYP004359170

BL1972
NE
1/8-1/4
0.193 mi.
1018 ft.

Relative:
Higher

CON EDISON VAULT: 2659
1 E 43RD ST FRONT OF VAULT 2659
NEW YORK, NY 10017

RCRA NonGen / NLR **1016962874**
NY MANIFEST **NYP004359196**

Click here for full text details

RCRA NonGen / NLR
EPA Id NYP004359196

NY MANIFEST
EPA ID NYP004359196

BU1973
NE
1/8-1/4
0.193 mi.
1018 ft.

Relative:
Higher

FDNY ENGINE CO 65
33 WEST 43RD STREET
MANHATTAN, NY 10036

UST FINDER **1028569915**
N/A

Click here for full text details

BU1974
NE
1/8-1/4
0.193 mi.
1018 ft.

Relative:
Higher

FDNY ENGINE CO 65
33 WEST 43RD STREET
MANHATTAN, NY 10036

Click here for full text details

NY UST **U004078510**
N/A

BU1975
NE
1/8-1/4
0.193 mi.
1018 ft.

Relative:
Higher

FDNY ENGINE CO 65
33 WEST 43RD STREET
MANHATTAN, NY 10036

Click here for full text details

NY AST **U003178507**
N/A

NY AST
Facility Id 2-357847

BY1976
NNW
1/8-1/4
0.193 mi.
1019 ft.

Relative:
Lower

EBM DEVELOPMENT
566 7TH AVENUE
NEW YORK, NY 10018

Click here for full text details

NY AST **A100177977**
N/A

NY AST
Facility Id 2-605675

BY1977
NNW
1/8-1/4
0.193 mi.
1019 ft.

Relative:
Lower

CONSOLIDATED EDISON
566 7TH AVE
NEW YORK, NY 10020

Click here for full text details

NY MANIFEST **S107784454**
N/A

NY MANIFEST
EPA ID NYP004174934

BK1978
SW
1/8-1/4
0.193 mi.
1020 ft.

Relative:
Lower

875 AVENUE OF AMERICAS
101 WEST 31ST STREET
NEW YORK, NY 10001

Click here for full text details

NY UST **U004076090**
N/A

BK1979
SW
1/8-1/4
0.193 mi.
1020 ft.

Relative:
Lower

875 AVENUE OF AMERICAS
101 WEST 31ST STREET
NEW YORK, NY 10001

NY AST **U000393810**
N/A

Click here for full text details

NY AST
Facility Id 2-045187

BK1980
SW
1/8-1/4
0.193 mi.
1020 ft.

Relative:
Lower

INTERTEK TESTING SERVICES
101 W 31ST ST 15TH FLOOR
NEW YORK, NY 10001

RCRA NonGen / NLR **1004761604**
FINDS **NYR000088542**
ECHO

Click here for full text details

RCRA NonGen / NLR
EPA Id NYR000088542

FINDS
Registry ID: 110004563687

ECHO
Registry ID 110004563687

BK1981
SW
1/8-1/4
0.193 mi.
1020 ft.

Relative:
Lower

BETTER FABRICS TESTING BUREAU
101 W 31ST ST
NEW YORK, NY 10001

RCRA NonGen / NLR **1000400675**
FINDS **NYD046163630**
ECHO
NY MANIFEST

Click here for full text details

RCRA NonGen / NLR
EPA Id NYD046163630

FINDS
Registry ID: 110060247503
Registry ID: 110004356296

ECHO
Registry ID 110004356296

NY MANIFEST
EPA ID NYD046163630
EPA ID NYP004807822
EPA ID NYP005234232

BR1982
NNE
1/8-1/4
0.193 mi.
1020 ft.

Relative:
Higher

CON EDISON
1131 6 AVE
NEW YORK, NY 10036

NY MANIFEST | **S117314957**
N/A

Click here for full text details

NY MANIFEST
EPA ID NYP004620589

CC1983
ESE
1/8-1/4
0.193 mi.
1020 ft.

Relative:
Higher

CON EDISON
PARK AVE & E 38TH ST
NEW YORK, NY 10016

RCRA NonGen / NLR
FINDS
ECHO | **1019906207**
NYP004818466

Click here for full text details

RCRA NonGen / NLR
EPA Id NYP004818466

FINDS
Registry ID: 110069643513

ECHO
Registry ID 110069643513

BP1984
South
1/8-1/4
0.194 mi.
1025 ft.

Relative:
Lower

302 FIFTH LLC
302 FIFTH AVENUE
NEW YORK, NY 10001

NY UST | **U001834281**
N/A

Click here for full text details

BP1985
South
1/8-1/4
0.194 mi.
1025 ft.

Relative:
Lower

CON EDISON
302 5TH AVE
NEW YORK, NY 10001

NY MANIFEST | **S117738537**
N/A

Click here for full text details

NY MANIFEST
EPA ID NYP004715959

BP1986
South
1/8-1/4
0.194 mi.
1025 ft.

Relative:
Lower

CONSOLIDATED EDISON
302 5TH AVE V4072
NEW YORK, NY 10004

NY MANIFEST | **1009243030**
N/A

Click here for full text details

NY MANIFEST
EPA ID NYP004123543

BP1987
South
1/8-1/4
0.194 mi.
1025 ft.

Relative:
Lower

CON EDISON - 302 5TH AVE
302 5TH AVE
NY, NY 10001

Click here for full text details

PA MANIFEST
Generator EPA Id NYP004715959

PA MANIFEST **S118888936**
N/A

BP1988
South
1/8-1/4
0.194 mi.
1025 ft.

Relative:
Lower

302 FIFTH LLC
302 FIFTH AVENUE
NEW YORK, NY 10001

Click here for full text details

UST FINDER **1028599469**
N/A

CD1989
WSW
1/8-1/4
0.194 mi.
1026 ft.

Relative:
Lower

CON EDISON
144 W 32ND ST
NEW YORK, NY 10001

Click here for full text details

NJ MANIFEST
EPA Id NYP004745311

NJ MANIFEST **S120668492**
N/A

CD1990
WSW
1/8-1/4
0.194 mi.
1026 ft.

Relative:
Lower

CON EDISON
144 W 32ND ST
NEW YORK, NY 10001

Click here for full text details

NY MANIFEST
EPA ID NYP004745311

NY MANIFEST **S117741307**
N/A

CD1991
WSW
1/8-1/4
0.194 mi.
1026 ft.

Relative:
Lower

CON EDISON
144 W 32ND ST
NEW YORK, NY 10001

Click here for full text details

NY MANIFEST
EPA ID NYP004745295

NY MANIFEST **S117741305**
N/A

CD1992
WSW
1/8-1/4
0.194 mi.
1026 ft.

Relative:
Lower

CON EDISON
144 W 32ND ST
NEW YORK, NY 10001

RCRA NonGen / NLR
FINDS
ECHO

1018279690
NYP004745311

Click here for full text details

RCRA NonGen / NLR
EPA Id NYP004745311

FINDS
Registry ID: 110067694935

ECHO
Registry ID 110067694935

CD1993
WSW
1/8-1/4
0.194 mi.
1026 ft.

Relative:
Lower

CON EDISON
144 W 32ND ST
NEW YORK, NY 10001

RCRA NonGen / NLR

1018279688
NYP004745295

Click here for full text details

RCRA NonGen / NLR
EPA Id NYP004745295

CD1994
WSW
1/8-1/4
0.194 mi.
1026 ft.

Relative:
Lower

CON EDISON
144 W 32ND ST
NEW YORK, NY 10001

NJ MANIFEST

S120668490
N/A

Click here for full text details

NJ MANIFEST
EPA Id NYP004745295

CD1995
WSW
1/8-1/4
0.194 mi.
1026 ft.

Relative:
Lower

CON ED
144 W 32ND ST
NEW YORK, NY 10001

NY MANIFEST

S118463960
N/A

Click here for full text details

NY MANIFEST
EPA ID NYP004859645

BM1996
SSW
1/8-1/4
0.195 mi.
1028 ft.

Relative:
Lower

44 WHITE ST CORP
17 WEST 31ST ST
NEW YORK, NY 10001

NY UST **U001837536**
N/A

Click here for full text details

BM1997
SSW
1/8-1/4
0.195 mi.
1028 ft.

Relative:
Lower

44 WHITE ST CORP
17 WEST 31ST ST
NEW YORK, NY 10001

UST FINDER **1028570410**
N/A

Click here for full text details

BL1998
ENE
1/8-1/4
0.195 mi.
1029 ft.

Relative:
Higher

CON EDISON
6 E 43RD ST
NEW YORK, NY 10017

RCRA NonGen / NLR **1019904022**
FINDS **NYP004792818**
ECHO

Click here for full text details

RCRA NonGen / NLR
EPA Id NYP004792818

FINDS
Registry ID: 110069685816

ECHO
Registry ID 110069685816

BL1999
ENE
1/8-1/4
0.195 mi.
1029 ft.

Relative:
Higher

EMIGRANT BANK
6 E 43RD ST
NEW YORK, NY 10017

RCRA-SQG **1010566664**
NY MANIFEST **NYR000153114**

Click here for full text details

RCRA-SQG
EPA Id NYR000153114

NY MANIFEST
EPA ID NYR000153114
EPA ID NYP004792818

BL2000
ENE
1/8-1/4
0.195 mi.
1029 ft.

Relative:
Higher

CON EDISON
6 E 43RD ST
NEW YORK, NY 10017

NJ MANIFEST | **S120672667**
N/A

Click here for full text details

NJ MANIFEST
EPA Id NYP004792818

BY2001
NNW
1/8-1/4
0.195 mi.
1031 ft.

Relative:
Lower

CON EDISON
568-570 7TH AVE & 40TH ST N OF
NEW YORK, NY 10018

NY MANIFEST | **S121967149**
N/A

Click here for full text details

NY MANIFEST
EPA ID NYP004526604

BY2002
NNW
1/8-1/4
0.195 mi.
1031 ft.

Relative:
Lower

CON EDISON
568 7 AV
NEW YORK, NY 10036

NY MANIFEST | **S121967205**
N/A

Click here for full text details

NY MANIFEST
EPA ID NYP004613493

BY2003
NNW
1/8-1/4
0.195 mi.
1032 ft.

Relative:
Lower

CON EDISON SERVICE BOX: 7692
201 W 40TH ST
NEW YORK, NY 10018

NJ MANIFEST | **S117985411**
N/A

Click here for full text details

NJ MANIFEST
EPA Id NYP004258182

BY2004
NNW
1/8-1/4
0.195 mi.
1032 ft.

Relative:
Lower

CON EDISON SERVICE BOX: 7692
201 W 40TH ST
NEW YORK, NY 10018

RCRA NonGen / NLR | **1016143088**
FINDS | **NYP004258182**
ECHO
NY MANIFEST

Click here for full text details

RCRA NonGen / NLR
EPA Id NYP004258182

FINDS
Registry ID: 110055420762

ECHO

CON EDISON SERVICE BOX: 7692 (Continued) **1016143088**

Registry ID 110055420762

NY MANIFEST
EPA ID NYP004258182

CE2005
NNW
1/8-1/4
0.196 mi.
1034 ft.

Relative:
Lower

CONSOLIDATED EDISON **NY MANIFEST** **S119078653**
1457 BROADWAY - STEAM SERVICE **N/A**
NEW YORK, NY 10036

Click here for full text details

NY MANIFEST
EPA ID NYR000077370

CE2006
NNW
1/8-1/4
0.196 mi.
1034 ft.

Relative:
Lower

CON EDISON **RCRA NonGen / NLR** **1001818224**
1457 BROADWAY - STEAM SERVICE **FINDS** **NYR000077370**
NEW YORK, NY 10036 **ECHO**

Click here for full text details

RCRA NonGen / NLR
EPA Id NYR000077370

FINDS
Registry ID: 110004556837

ECHO
Registry ID 110004556837

BP2007
South
1/8-1/4
0.196 mi.
1036 ft.

Relative:
Lower

303 FIFTH AVENUE INC. **NY AST** **A100194009**
303 FIFTH AVENUE **N/A**
NEW YORK, NY 10016

Click here for full text details

NY AST
Facility Id 2-600489

BN2008
SSE
1/8-1/4
0.196 mi.
1037 ft.

Relative:
Lower

CON EDISON **NY MANIFEST** **S119075691**
58 E 33RD ST **N/A**
NEW YORK, NY 10016

Click here for full text details

NY MANIFEST
EPA ID NYP004790556

BN2009
SSE
1/8-1/4
0.196 mi.
1037 ft.

Relative:
Lower

CON EDISON
58 E 33RD ST
NEW YORK, NY 10016

RCRA NonGen / NLR
FINDS
ECHO

1019903836
NYP004790556

Click here for full text details

RCRA NonGen / NLR
EPA Id NYP004790556

FINDS
Registry ID: 110069646155

ECHO
Registry ID 110069646155

BN2010
SSE
1/8-1/4
0.196 mi.
1037 ft.

Relative:
Lower

CON EDISON
58 E 33RD ST
NEW YORK, NY 10001

RCRA NonGen / NLR

1019901531
NYP004763025

Click here for full text details

RCRA NonGen / NLR
EPA Id NYP004763025

BN2011
SSE
1/8-1/4
0.196 mi.
1037 ft.

Relative:
Lower

CON EDISON
58 E 33RD ST
NEW YORK, NY 10016

NJ MANIFEST

S120672463
N/A

Click here for full text details

NJ MANIFEST
EPA Id NYP004790556

BN2012
SSE
1/8-1/4
0.196 mi.
1037 ft.

Relative:
Lower

CON EDISON
58 E 33RD ST
NEW YORK, NY 10001

NY MANIFEST

S119074159
N/A

Click here for full text details

NY MANIFEST
EPA ID NYP004763025

BN2013
SSE
1/8-1/4
0.196 mi.
1037 ft.

Relative:
Lower

CON EDISON
58 E 33RD ST
NEW YORK, NY 10001

NJ MANIFEST **S120670051**
N/A

Click here for full text details

NJ MANIFEST
EPA Id NYP004763025

BY2014
NNW
1/8-1/4
0.197 mi.
1042 ft.

Relative:
Lower

200 W 41ST STREET
570 7TH AVENUE
NEW YORK, NY 10018

NY AST **A100168981**
N/A

Click here for full text details

NY AST
Facility Id 2-483168

BY2015
NNW
1/8-1/4
0.197 mi.
1042 ft.

Relative:
Lower

570 7TH AVE
570 7TH AVENUE
NEW YORK, NY

NY LTANKS **S106703468**
N/A

Click here for full text details

NY LTANKS
Spill Number/Closed Date 9006935 / 2005-12-19
Site ID 179694
Spill Date 1990-09-25

BO2016
West
1/8-1/4
0.197 mi.
1042 ft.

Relative:
Lower

260 WEST 35TH STREET
206 WEST 35TH STREET
MANHATTAN, NY 10001

NY AST **A100524663**
N/A

Click here for full text details

NY AST
Facility Id 2-613306

CF2017
SSW
1/8-1/4
0.198 mi.
1044 ft.

Relative:
Lower

CON EDISON - SERVICE BOX 5857
57 W 31ST ST
NEW YORK, NY 10001

NY MANIFEST **S123692614**
N/A

Click here for full text details

NY MANIFEST
EPA ID NYP005229024

CF2018
SSW
1/8-1/4
0.198 mi.
1045 ft.

Relative:
Lower

CON EDISON
61 W 31 ST
NEW YORK, NY 10001

NJ MANIFEST | **S120672071**
N/A

Click here for full text details

NJ MANIFEST
EPA Id NYP004785945

CF2019
SSW
1/8-1/4
0.198 mi.
1045 ft.

Relative:
Lower

CON EDISON
61 W 31ST ST
NEW YORK, NY 10001

RCRA NonGen / NLR
FINDS
ECHO
1017774370
NYP004521795

Click here for full text details

RCRA NonGen / NLR
EPA Id NYP004521795

FINDS
Registry ID: 110069385864
Registry ID: 110063773108

ECHO
Registry ID 110069385864

CF2020
SSW
1/8-1/4
0.198 mi.
1045 ft.

Relative:
Lower

CON EDISON
61 W 31 ST
NEW YORK, NY 10001

NY MANIFEST | **S128017294**
N/A

Click here for full text details

NY MANIFEST
EPA ID NYP004785945

CF2021
SSW
1/8-1/4
0.198 mi.
1045 ft.

Relative:
Lower

CON EDISON
61 W 31ST ST
NEW YORK, NY 10001

RCRA NonGen / NLR | **1019325005**
NYP004785945

Click here for full text details

RCRA NonGen / NLR
EPA Id NYP004785945

BY2022
NNW
1/8-1/4
0.198 mi.
1046 ft.

Relative:
Lower

CON EDISON - SERVICE BOX 44647
575 7 AVE
NEW YORK, NY 10018

NY MANIFEST **S120958198**
N/A

Click here for full text details

NY MANIFEST
EPA ID NYP004920912

BZ2023
East
1/8-1/4
0.198 mi.
1047 ft.

Relative:
Higher

SL GREEN REALTY CORP
100 PARK AVE
NEW YORK, NY 10017

NY AST **A100318974**
N/A

Click here for full text details

NY AST
Facility Id 2-610775

BZ2024
East
1/8-1/4
0.198 mi.
1047 ft.

Relative:
Higher

CON EDISON VAULT: 2761
100 PARK AVE VAULT 2761
NEW YORK, NY 10017

RCRA NonGen / NLR **1017777342**
NYP004552345

Click here for full text details

RCRA NonGen / NLR
EPA Id NYP004552345

BZ2025
East
1/8-1/4
0.198 mi.
1047 ft.

Relative:
Higher

CON EDISON
100 PARK AVE VAULT 5544
NEW YORK, NY 10017

NY MANIFEST **S117062848**
N/A

Click here for full text details

NY MANIFEST
EPA ID NYP004552352

BZ2026
East
1/8-1/4
0.198 mi.
1047 ft.

Relative:
Higher

CON EDISON VAULT: 5544
100 PARK AVE VAULT 5544
NEW YORK, NY 10017

RCRA NonGen / NLR **1017777343**
NYP004552352

Click here for full text details

RCRA NonGen / NLR
EPA Id NYP004552352

BZ2027
East
1/8-1/4
0.198 mi.
1047 ft.

Relative:
Higher

CON EDISON VAULT: 2761
100 PARK AVE
NEW YORK, NY 10017

RCRA NonGen / NLR **1016962598**
NY MANIFEST **NYP004356515**

Click here for full text details

RCRA NonGen / NLR
EPA Id NYP004356515

NY MANIFEST
EPA ID NYP004356515

BZ2028
East
1/8-1/4
0.198 mi.
1047 ft.

Relative:
Higher

CON EDISON
100 PARK AVE VAULT 2761
NEW YORK, NY 10017

NY MANIFEST **S117062847**
N/A

Click here for full text details

NY MANIFEST
EPA ID NYP004552345

BZ2029
East
1/8-1/4
0.198 mi.
1047 ft.

Relative:
Higher

CON EDISON - TRANSFORMER VAULT 1918
100 PARK AVE (40TH ST)
NEW YORK, NY 10016

RCRA-LQG **1014397517**
NY MANIFEST **NYP004198461**

Click here for full text details

RCRA-LQG
EPA Id NYP004198461

NY MANIFEST
EPA ID NYP004198461

BZ2030
East
1/8-1/4
0.198 mi.
1048 ft.

Relative:
Higher

CON EDISON
90 PARK AVE & 40TH ST
NEW YORK, NY 10017

NJ MANIFEST **S120668668**
N/A

Click here for full text details

NJ MANIFEST
EPA Id NYP004747366

BL2031
ENE
1/8-1/4
0.199 mi.
1049 ft.

Relative:
Higher

CON EDISON SERVICE BOX: 8411
12 E 43RD ST
NEW YORK, NY 10017

RCRA NonGen / NLR
FINDS
ECHO
NY MANIFEST

1016144003
NYP004267902

Click here for full text details

RCRA NonGen / NLR
EPA Id NYP004267902

FINDS
Registry ID: 110055424562

ECHO
Registry ID 110055424562

NY MANIFEST
EPA ID NYP004267902

CG2032
ENE
1/8-1/4
0.199 mi.
1051 ft.

Relative:
Higher

,

CONSENT
FINDS

1024091425
N/A

Click here for full text details

FINDS
Registry ID: 110070240283

CG2033
ENE
1/8-1/4
0.199 mi.
1051 ft.

Relative:
Higher

FLUELLEN ASSOCIATES, INC. - PADD 1
330 MADISON AVENUE, 6TH FLOOR
NEW YORK, NY 10017

FINDS
FUELS PROGRAM

1017781511
N/A

Click here for full text details

FINDS
Registry ID: 110070240077

FUELS PROGRAM
Company Seq ID 6272
Facility ID 83165

CG2034
ENE
1/8-1/4
0.199 mi.
1051 ft.

Relative:
Higher

,

CONSENT
FUELS PROGRAM

1024091426
N/A

Click here for full text details

FUELS PROGRAM
Company Seq ID 5867
Facility ID 00003, 70003

CG2035
ENE
1/8-1/4
0.199 mi.
1051 ft.

Relative:
Higher

GLENCORE LTD. - PADD 2
330 MADISON AVE
NEW YORK, NY 10017

CONSENT
FUELS PROGRAM

1024091434
N/A

Click here for full text details

FUELS PROGRAM
Company Seq ID 5867
Facility ID 10002, 70002
Facility ID 83134, 80002

CG2036
ENE
1/8-1/4
0.199 mi.
1051 ft.

Relative:
Higher

FLUELLEN ASSOCIATES, INC. - PADD 1
330 MADISON AVENUE, 6TH FLOOR
NEW YORK, NY 10017

FUELS PROGRAM

1017781507
N/A

Click here for full text details

FUELS PROGRAM
Company Seq ID 6272
Facility ID 21110, 11174

CG2037
ENE
1/8-1/4
0.199 mi.
1051 ft.

Relative:
Higher

PADD 3
330 MADISON AVE
NEW YORK, NY 10017

FUELS PROGRAM

1024091459
N/A

Click here for full text details

FUELS PROGRAM
Company Seq ID 5867
Facility ID 80003, 83132

CG2038
ENE
1/8-1/4
0.199 mi.
1051 ft.

Relative:
Higher

GLENCORE LTD.
330 MADISON AVE
NEW YORK, NY 10017

TSCA
FINDS
FUELS PROGRAM

1024091435
N/A

Click here for full text details

FINDS
Registry ID: 110070615779
Registry ID: 110070870318

FUELS PROGRAM
Company Seq ID 5867
Facility ID 10006

CG2039
ENE
1/8-1/4
0.199 mi.
1051 ft.

Relative:
Higher

330 MADISON COMPANY LLC
330 MADISON AVE
NEW YORK, NY 10017

RCRA-LQG
FINDS
NY MANIFEST
E MANIFEST

1004755940
NY0000884569

Click here for full text details

RCRA-LQG
EPA Id NY0000884569

FINDS
Registry ID: 110004320538

NY MANIFEST
EPA ID NY0000884569

CG2040
ENE
1/8-1/4
0.199 mi.
1051 ft.

Relative:
Higher

PADD 5
330 MADISON AVE
NEW YORK, NY 10017

CONSENT
FUELS PROGRAM

1024091427
N/A

Click here for full text details

FUELS PROGRAM
Company Seq ID 5867
Facility ID 70005, 00005
Facility ID 80005, 83140

CG2041
ENE
1/8-1/4
0.199 mi.
1051 ft.

Relative:
Higher

PADD 1
330 MADISON AVE
NEW YORK, NY 10017

FUELS PROGRAM

1024091457
N/A

Click here for full text details

FUELS PROGRAM
Company Seq ID 5867
Facility ID 70001, 00001
Facility ID 80001, 83131

CG2042
ENE
1/8-1/4
0.199 mi.
1051 ft.

Relative:
Higher

ANN TAYLOR #0599
330 MADISON AVE
NEW YORK, NY 10017

RCRA-SQG
FINDS
NY MANIFEST

1011490429
NYR000156877

Click here for full text details

RCRA-SQG
EPA Id NYR000156877

FINDS
Registry ID: 110011904476

NY MANIFEST

ANN TAYLOR #0599 (Continued) **1011490429**

EPA ID NYR000156877

CG2043
ENE
1/8-1/4
0.199 mi.
1051 ft.

Relative:
Higher

330 MADISON AVENUE
330 MADISON AVENUE
NEW YORK, NY 10017

NY AST **A100410476**
N/A

Click here for full text details

NY AST
Facility Id 2-612422

CG2044
ENE
1/8-1/4
0.199 mi.
1051 ft.

Relative:
Higher

GLENCORE LTD. - PADD 6
330 MADISON AVE
NEW YORK, NY 10017

FUELS PROGRAM **1024091461**
N/A

Click here for full text details

FUELS PROGRAM
Company Seq ID 5867
Facility ID 80006, 83135

BX2045
SE
1/8-1/4
0.199 mi.
1052 ft.

Relative:
Higher

CON EDISON
E 36TH ST & PARK AVE NW COR
NEW YORK, NY 10016

RCRA NonGen / NLR **1014399109**
NY MANIFEST **NYP004214862**
NJ MANIFEST

Click here for full text details

RCRA NonGen / NLR
EPA Id NYP004214862

NY MANIFEST
EPA ID NYP004214862

NJ MANIFEST
EPA Id NYP004214862

CC2046
ESE
1/8-1/4
0.199 mi.
1052 ft.

Relative:
Higher

CON EDISON SERVICE BOX: 41618
E 37TH ST & PARK AVE NE COR
NEW YORK, NY 10016

RCRA NonGen / NLR **1016143871**
NY MANIFEST **NYP004266573**

Click here for full text details

RCRA NonGen / NLR
EPA Id NYP004266573

NY MANIFEST
EPA ID NYP004266573

BX2047
SE
1/8-1/4
0.199 mi.
1053 ft.

Relative:
Higher

CON EDISON
E 36TH ST & PARK AVE
NEW YORK, NY 10016

RCRA NonGen / NLR
NY MANIFEST

1012185338
NYP004161428

Click here for full text details

RCRA NonGen / NLR
EPA Id NYP004161428

NY MANIFEST
EPA ID NYP004161428

BN2048
SSE
1/8-1/4
0.200 mi.
1054 ft.

Relative:
Lower

KIAMIE EAST 32ND STREET INC
31 EAST 32ND STREET
NEW YORK, NY 10016

NY AST

U003388545
N/A

Click here for full text details

NY AST
Facility Id 2-253332

BZ2049
East
1/8-1/4
0.200 mi.
1056 ft.

Relative:
Higher

CON EDISON
90 PARK AVE & 40TH ST
NEW YORK, NY 10017

RCRA NonGen / NLR
FINDS
ECHO

1018279884
NYP004747366

Click here for full text details

RCRA NonGen / NLR
EPA Id NYP004747366

FINDS
Registry ID: 110067697754

ECHO
Registry ID 110067697754

CH2050
North
1/8-1/4
0.200 mi.
1057 ft.

Relative:
Lower

CON EDISON - VAULT V8168
111-101 W 43RD ST
NEW YORK, NY 10036

NY MANIFEST

S121967625
N/A

Click here for full text details

NY MANIFEST
EPA ID NYP005028630

CH2051
North
1/8-1/4
0.200 mi.
1057 ft.

Relative:
Lower

CON EDISON - VAULT V8168
111-101 W 43RD ST
NEW YORK, NY 10036

RCRA-LQG | **1024890717**
NYP005028630

Click here for full text details

RCRA-LQG
EPA Id NYP005028630

BT2052
West
1/8-1/4
0.200 mi.
1057 ft.

Relative:
Lower

CON EDISON SERVICE BOX 44571
430 7TH AVE
NEW YORK, NY 10119

RCRA NonGen / NLR
NY MANIFEST | **1015746768**
NYP004247668

Click here for full text details

RCRA NonGen / NLR
EPA Id NYP004247668

NY MANIFEST
EPA ID NYP004247668

BT2053
West
1/8-1/4
0.200 mi.
1057 ft.

Relative:
Lower

CON EDISON SERVICE BOX 44571
430 7TH AVE
NEW YORK, NY 10119

NJ MANIFEST | **S117985074**
N/A

Click here for full text details

NJ MANIFEST
EPA Id NYP004247668

CC2054
ESE
1/8-1/4
0.200 mi.
1058 ft.

Relative:
Higher

CONSOLIDATED EDISON
PARK AVE & E 39TH ST
NEW YORK, NY

NY MANIFEST | **S108933344**
N/A

Click here for full text details

NY MANIFEST
EPA ID NYP004154860

BK2055
SW
1/8-1/4
0.201 mi.
1059 ft.

Relative:
Lower

CON EDISON
875-81 W 6TH AVE & 31ST ST N O
NEW YORK, NY 10001

NY MANIFEST | **S117059970**
N/A

Click here for full text details

NY MANIFEST
EPA ID NYP004521738

BK2056
SW
1/8-1/4
0.201 mi.
1059 ft.

Relative:
Lower

COMMERCIAL LOCATION
875 6TH AV
MANHATTAN, NY

NY LTANKS **S104782219**
N/A

Click here for full text details

NY LTANKS
Spill Number/Closed Date 0006542 / 2008-08-21
Site ID 79832
Spill Date 2000-09-01

BK2057
SW
1/8-1/4
0.201 mi.
1059 ft.

Relative:
Lower

CON EDISON SERVICE BOX: 46588
875-81 W 6TH AVE & 31ST ST N OF
NEW YORK, NY 10001

RCRA NonGen / NLR **1017774364**
NYP004521738

Click here for full text details

RCRA NonGen / NLR
EPA Id NYP004521738

BN2058
SSE
1/8-1/4
0.201 mi.
1061 ft.

Relative:
Lower

CON EDISON MANHOLE: 59164
20 E 32ND ST FRONT OF
NEW YORK, NY 10016

RCRA NonGen / NLR **1016962498**
NY MANIFEST **NYP004355293**

Click here for full text details

RCRA NonGen / NLR
EPA Id NYP004355293

NY MANIFEST
EPA ID NYP004355293

CI2059
SSE
1/8-1/4
0.201 mi.
1062 ft.

Relative:
Lower

R B S FABRICS
149 MADISON AVE
NEW YORK, NY 10016

RCRA NonGen / NLR **1000554601**
FINDS **NYD986970721**
ECHO
NY MANIFEST

Click here for full text details

RCRA NonGen / NLR
EPA Id NYD986970721

FINDS
Registry ID: 110004476291

ECHO
Registry ID 110004476291

NY MANIFEST
EPA ID NYD986970721

CI2060
SSE
1/8-1/4
0.201 mi.
1062 ft.

Relative:
Lower

149 MADISON AVE
149 MADISON AVENUE
NEW YORK, NY 10016

UST FINDER

1028572731
N/A

Click here for full text details

CI2061
SSE
1/8-1/4
0.201 mi.
1062 ft.

Relative:
Lower

149 MADISON AVE
149 MADISON AVENUE
NEW YORK, NY 10016

NY UST

U004277364
N/A

Click here for full text details

CH2062
North
1/8-1/4
0.202 mi.
1064 ft.

Relative:
Lower

CON EDISON
F/O 120 W 43 ST
NEW YORK, NY 10036

NY MANIFEST

S117739730
N/A

Click here for full text details

NY MANIFEST
EPA ID NYP004728663

CG2063
ENE
1/8-1/4
0.202 mi.
1064 ft.

Relative:
Higher

CON ED - V 5331
16 E 43 ST
NEW YORK, NY 10017

RCRA NonGen / NLR

1007205306
NYP000929141

Click here for full text details

RCRA NonGen / NLR
EPA Id NYP000929141

CG2064
ENE
1/8-1/4
0.202 mi.
1064 ft.

Relative:
Higher

CONSOLIDATED EDISON
16 E 43 ST
NEW YORK, NY 10017

NY MANIFEST

S117563623
N/A

Click here for full text details

NY MANIFEST
EPA ID NYP000929141

CG2065
ENE
1/8-1/4
0.202 mi.
1064 ft.

Relative:
Higher

CON EDISON
16 E 43RD ST
NEW YORK, NY 10017

NJ MANIFEST | **S117986240**
N/A

Click here for full text details

NJ MANIFEST
EPA Id NYP004268116

CG2066
ENE
1/8-1/4
0.202 mi.
1064 ft.

Relative:
Higher

CON EDISON
16 E 43 ST
NEW YORK, NY 10017

NY MANIFEST | **S118087976**
N/A

Click here for full text details

NY MANIFEST
EPA ID NYP004755062

CG2067
ENE
1/8-1/4
0.202 mi.
1064 ft.

Relative:
Higher

CON EDISON
16 E 43RD ST
NEW YORK, NY 10017

RCRA NonGen / NLR | **1016144024**
NY MANIFEST | **NYP004268116**

Click here for full text details

RCRA NonGen / NLR
EPA Id NYP004268116

NY MANIFEST
EPA ID NYP004268116

BK2068
SW
1/8-1/4
0.202 mi.
1065 ft.

Relative:
Lower

NYCTA - GREELY SUBSTATION
6TH AVE & 31ST ST
NEW YORK, NY 10001

RCRA NonGen / NLR | **1000134212**
NY MANIFEST | **NYD982738718**
NJ MANIFEST

Click here for full text details

RCRA NonGen / NLR
EPA Id NYD982738718

NY MANIFEST
EPA ID NYD982738718

NJ MANIFEST
EPA Id NYD982738718

CF2069
SSW
1/8-1/4
0.202 mi.
1065 ft.

Relative:
Lower

CON EDISON MANHOLE 28995
W 31 ST & BROADWAY
NEW YORK, NY 10001

RCRA NonGen / NLR **1010326782**
NYP004143020

Click here for full text details

RCRA NonGen / NLR
EPA Id NYP004143020

BY2070
NNW
1/8-1/4
0.202 mi.
1067 ft.

Relative:
Lower

CON EDISON - MANHOLE 68067
WEST 41ST ST & 7TH AVE.
NEW YORK, NY 10036

RCRA-LQG **1016450224**
NY MANIFEST **NYP004292470**

Click here for full text details

RCRA-LQG
EPA Id NYP004292470

NY MANIFEST
EPA ID NYP004844334
EPA ID NYP004292470

BY2071
NNW
1/8-1/4
0.202 mi.
1067 ft.

Relative:
Lower

CON EDISON - MANHOLE M60250
W 41 ST & 7 AVE
NEW YORK, NY 10036

NY MANIFEST **S120958391**
N/A

Click here for full text details

NY MANIFEST
EPA ID NYP004934376

BY2072
NNW
1/8-1/4
0.202 mi.
1067 ft.

Relative:
Lower

CON EDISON
W 41ST ST & 7TH AVE
NEW YORK, NY 10036

RCRA NonGen / NLR **1019908302**
NYP004844334

Click here for full text details

RCRA NonGen / NLR
EPA Id NYP004844334

BY2073
NNW
1/8-1/4
0.202 mi.
1067 ft.

Relative:
Lower

CON EDISON
W 41ST ST & 7TH AVE
NEW YORK, NY 10036

NJ MANIFEST **S120677209**
N/A

Click here for full text details

NJ MANIFEST
EPA Id NYP004844334

BV2074
South
1/8-1/4
0.203 mi.
1070 ft.

Relative:
Lower

CON EDISON SERVICE BOX: 5879
9 E 31ST ST FRONT OF
NEW YORK, NY 10016

RCRA NonGen / NLR **1016963784**
NY MANIFEST **NYP004367579**

Click here for full text details

RCRA NonGen / NLR
EPA Id NYP004367579

NY MANIFEST
EPA ID NYP004367579

BV2075
South
1/8-1/4
0.203 mi.
1070 ft.

Relative:
Lower

CON EDISON
9-11 E 31ST ST & 5TH AVE E OF
NEW YORK, NY 10016

NY MANIFEST **S117060145**
N/A

Click here for full text details

NY MANIFEST
EPA ID NYP004523551

BR2076
NNE
1/8-1/4
0.203 mi.
1071 ft.

Relative:
Higher

1120 AVENUE OF THE AMERICAS ASSOC
1120 AVE OF THE AMERICAS
NEW YORK, NY 10036

RCRA NonGen / NLR **1004762416**
FINDS **NYR000096719**
ECHO
NY MANIFEST

Click here for full text details

RCRA NonGen / NLR
EPA Id NYR000096719

FINDS
Registry ID: 110007905810

ECHO
Registry ID 110007905810

NY MANIFEST
EPA ID NYR000096719

BR2077
NNE
1/8-1/4
0.203 mi.
1074 ft.

Relative:
Higher

VAN DORAN REALTY CORP
1133 6TH AVE
NEW YORK, NY 10036

RCRA NonGen / NLR **1000845463**
FINDS **NYD987038494**
ECHO
NY MANIFEST

Click here for full text details

RCRA NonGen / NLR
EPA Id NYD987038494

FINDS

VAN DORAN REALTY CORP (Continued) **1000845463**

Registry ID: 110004507329

ECHO
Registry ID 110004507329

NY MANIFEST
EPA ID NYD987038494

BR2078 **DURST ORGANIZATION-1133 6TH AVENUE** **NY AST** **A100433710**
NNE **1133 6TH AVENUE** **N/A**
1/8-1/4 **NEW YORK, NY 10036**
0.203 mi.
1074 ft.

Click here for full text details

Relative:
Higher

NY AST
Facility Id 2-612748

BZ2079 **SMART SET CLEANERS** **RCRA-SQG** **1008374576**
East **ATLANTIC AVENUE** **NYR000133264**
1/8-1/4 **OCEANSIDE, NY 11572**
0.203 mi.
1074 ft.

Click here for full text details

Relative:
Higher

RCRA-SQG
EPA Id NYR000133264

BN2080 **VERIZON LOG 36045** **RCRA NonGen / NLR** **1014472890**
SSE **35 E 32ND ST** **NYP000963546**
1/8-1/4 **NEW YORK, NY 10016**
0.205 mi.
1080 ft.

Click here for full text details

Relative:
Lower

RCRA NonGen / NLR
EPA Id NYP000963546

BZ2081 **CON EDISON SERVICE BOX: 12066** **RCRA NonGen / NLR** **1016959977**
East **110 PARK AVE FRONT OF** **NY MANIFEST** **NYP004318572**
1/8-1/4 **NEW YORK, NY 10035**
0.205 mi.
1082 ft.

Click here for full text details

Relative:
Higher

RCRA NonGen / NLR
EPA Id NYP004318572

NY MANIFEST
EPA ID NYP004318572

CC2082
ESE
1/8-1/4
0.205 mi.
1082 ft.

Relative:
Higher

CON EDISON SERVICE BOX: 41616
60-62 W PARK AVE & 37TH ST N OF
NEW YORK, NY 10016

RCRA NonGen / NLR
FINDS

1017774959
NYP004527792

Click here for full text details

RCRA NonGen / NLR
EPA Id NYP004527792

FINDS
Registry ID: 110063800800

BO2083
WNW
1/8-1/4
0.205 mi.
1083 ft.

Relative:
Lower

CON EDISON SERVICE BOX: 6772
202 W 36TH ST W OF 7TH AVE FRONT OF
NEW YORK, NY 10001

RCRA NonGen / NLR
NY MANIFEST

1016143629
NYP004264107

Click here for full text details

RCRA NonGen / NLR
EPA Id NYP004264107

NY MANIFEST
EPA ID NYP004264107

BO2084
WNW
1/8-1/4
0.205 mi.
1083 ft.

Relative:
Lower

CON EDISON SERVICE BOX: 6772
202 W 36TH ST W OF 7TH AVE FRONT OF
NEW YORK, NY 10001

NJ MANIFEST

S117985877
N/A

Click here for full text details

NJ MANIFEST
EPA Id NYP004264107

CH2085
North
1/8-1/4
0.205 mi.
1084 ft.

Relative:
Lower

HENRY MILLER'S THEATRE
124 WEST 43RD STREET
NEW YORK, NY 10036

NY AST

U004079648
N/A

Click here for full text details

NY AST
Facility Id 2-606342

BL2086
NE
1/8-1/4
0.205 mi.
1085 ft.

Relative:
Higher

521 FIFTH AVENUE PROPERTY INVESTORS IV LLC
521 5TH AVE
NEW YORK, NY 10175

RCRA NonGen / NLR **1000271895**
FINDS **NYD980772529**
ECHO
E MANIFEST

Click here for full text details

RCRA NonGen / NLR
EPA Id NYD980772529

FINDS
Registry ID: 110004391051

ECHO
Registry ID 110004391051

BL2087
NE
1/8-1/4
0.205 mi.
1085 ft.

Relative:
Higher

521 FIFTH AVENUE PROPERTY INVESTORS IV LLC
521 5TH AVE
NEW YORK, NY 10017

NY MANIFEST **S130580893**
N/A

Click here for full text details

NY MANIFEST
EPA ID NYD980772529

BW2088
North
1/8-1/4
0.205 mi.
1085 ft.

Relative:
Lower

SL GREEN REALTY CORPORATION
1466 BROADWAY
NEW YORK, NY 10036

NY AST **A100177739**
N/A

Click here for full text details

NY AST
Facility Id 2-093149

BW2089
North
1/8-1/4
0.205 mi.
1085 ft.

Relative:
Lower

CINOPTICALS INC
1466 BROADWAY
NEW YORK, NY 10036

RCRA NonGen / NLR **1000340197**
NYD075224253

Click here for full text details

RCRA NonGen / NLR
EPA Id NYD075224253

BP2090
South
1/8-1/4
0.205 mi.
1085 ft.

Relative:
Lower

CON EDISION - MH 33706
5TH AVE AT 31ST ST. 5TH AVE AT
NEW YORK, NY 10003

RCRA NonGen / NLR **1007207596**
NY MANIFEST **NYP004071619**

Click here for full text details

RCRA NonGen / NLR
EPA Id NYP004071619

NY MANIFEST
EPA ID NYP004071619

BP2091
South
1/8-1/4
0.205 mi.
1085 ft.

Relative:
Lower

CON EDISON
5 E 31ST ST & 5TH AVE
NEW YORK, NY 10016

RCRA NonGen / NLR **1019907590**
FINDS **NYP004835852**
ECHO

Click here for full text details

RCRA NonGen / NLR
EPA Id NYP004835852

FINDS
Registry ID: 110069700201

ECHO
Registry ID 110069700201

BV2092
South
1/8-1/4
0.205 mi.
1085 ft.

Relative:
Lower

CON EDISON
17 E 31ST ST
NEW YORK, NY 10016

NY MANIFEST **S118259185**
N/A

Click here for full text details

NY MANIFEST
EPA ID NYP004827762

BV2093
South
1/8-1/4
0.205 mi.
1085 ft.

Relative:
Lower

CON EDISON
17 E 31ST ST
NEW YORK, NY 10016

NJ MANIFEST **S120675715**
N/A

Click here for full text details

NJ MANIFEST
EPA Id NYP004827762

BV2094
South
1/8-1/4
0.205 mi.
1085 ft.

Relative:
Lower

CON EDISON
17 E 31ST ST
NEW YORK, NY 10016

RCRA NonGen / NLR
FINDS
ECHO

1019906899
NYP004827762

Click here for full text details

RCRA NonGen / NLR
EPA Id NYP004827762

FINDS
Registry ID: 110069675827

ECHO
Registry ID 110069675827

BP2095
South
1/8-1/4
0.206 mi.
1086 ft.

Relative:
Lower

CONSOLIDATED EDISON
5TH AVE & 31ST ST
NEW YORK, NY 10030

NY MANIFEST

1009242668
N/A

Click here for full text details

NY MANIFEST
EPA ID NYP004118782

BP2096
South
1/8-1/4
0.206 mi.
1086 ft.

Relative:
Lower

CON EDISON SERVICE BOX: 33712
5TH AVE & 31ST ST NW
NEW YORK, NY 10018

RCRA NonGen / NLR
NY MANIFEST

1016962546
NYP004355897

Click here for full text details

RCRA NonGen / NLR
EPA Id NYP004355897

NY MANIFEST
EPA ID NYP004355897

BP2097
South
1/8-1/4
0.206 mi.
1086 ft.

Relative:
Lower

CONSOLIDATED EDISON
E 31ST ST & 5TH AVE
NEW YORK, NY

NY MANIFEST

1009242494
N/A

Click here for full text details

NY MANIFEST
EPA ID NYP004115986

BP2098
South
1/8-1/4
0.206 mi.
1086 ft.

Relative:
Lower

CON EDISON SERVICE BOX: 33712
5TH AVE & E 31ST ST
NEW YORK, NY 10022

RCRA NonGen / NLR
NY MANIFEST

1016962670
NYP004357281

Click here for full text details

RCRA NonGen / NLR
EPA Id NYP004357281

NY MANIFEST
EPA ID NYP004357281

BW2099
North
1/8-1/4
0.206 mi.
1088 ft.

Relative:
Lower

CON EDISION - MH29073
BROADWAY & W 42ND ST
NEW YORK, NY 10003

RCRA NonGen / NLR
NY MANIFEST

1007207787
NYP004075321

Click here for full text details

RCRA NonGen / NLR
EPA Id NYP004075321

NY MANIFEST
EPA ID NYP004075321

BW2100
North
1/8-1/4
0.206 mi.
1088 ft.

Relative:
Lower

CONSOLIDATED EDISON
W 42ND STREET & BROADWAY
NEW YORK, NY 10020

NY MANIFEST

S119073044
N/A

Click here for full text details

NY MANIFEST
EPA ID NYP004156527

BW2101
North
1/8-1/4
0.206 mi.
1088 ft.

Relative:
Lower

CONSOLIDATED EDISON
W 42ND ST & BROADWAY
NEW YORK, NY 10012

NY MANIFEST

S108980634
N/A

Click here for full text details

NY MANIFEST
EPA ID NYP004155255

BW2102
North
1/8-1/4
0.206 mi.
1088 ft.

Relative:
Lower

CON EDISON GAS MAIN
BROADWAY & W 42ND ST
NEW YORK, NY 10036

RCRA NonGen / NLR **1027706029**
NYP005248857

Click here for full text details

RCRA NonGen / NLR
EPA Id NYP005248857

BW2103
North
1/8-1/4
0.206 mi.
1088 ft.

Relative:
Lower

CONSOLIDATED EDISON
42ND ST & BROADWAY
NEW YORK, NY

NY MANIFEST **S109321228**
N/A

Click here for full text details

NY MANIFEST
EPA ID NYP007160982

BW2104
North
1/8-1/4
0.206 mi.
1088 ft.

Relative:
Lower

CON EDISON
42ND ST & BROADWAY
NEW YORK, NY 10036

NY MANIFEST **S117535854**
N/A

Click here for full text details

NY MANIFEST
EPA ID NYP004682670

BY2105
NNW
1/8-1/4
0.206 mi.
1089 ft.

Relative:
Lower

CON EDISON
200 W 41 ST
NEW YORK, NY 10036

NY MANIFEST **S117314574**
N/A

Click here for full text details

NY MANIFEST
EPA ID NYP004616397

CG2106
ENE
1/8-1/4
0.206 mi.
1090 ft.

Relative:
Higher

NY PODIATRIC MEDICINE & SURGER
315 MADISON AVE SUITE 2301
NEW YORK, NY 10017

E MANIFEST **1027848822**
N/A

Click here for full text details

CD2107
SW
1/8-1/4
0.207 mi.
1091 ft.

Relative:
Lower

THE EPIC
125 WEST 31ST STREET
NEW YORK, NY 10001

Click here for full text details

NY AST
Facility Id 2-610476

NY AST **A100300842**
N/A

BW2108
North
1/8-1/4
0.207 mi.
1092 ft.

Relative:
Lower

CON EDISON - SERVICE BOX 8379
140 W43RD STREET
NEW YORK, NY 10036

Click here for full text details

RCRA-LQG
EPA Id NYP004172433

NY MANIFEST
EPA ID NYP004172433

NJ MANIFEST
EPA Id NYP004172433

RCRA-LQG **1014395777**
NY MANIFEST **NYP004172433**
NJ MANIFEST

BT2109
WSW
1/8-1/4
0.207 mi.
1094 ft.

Relative:
Lower

CONSOLIDATED EDISON V0900
W 33RD ST & 7TH AVE
NEW YORK, NY 10001

Click here for full text details

RCRA NonGen / NLR
EPA Id NYP004034773

RCRA NonGen / NLR **1027221908**
NYP004034773

BT2110
WSW
1/8-1/4
0.207 mi.
1094 ft.

Relative:
Lower

CON ED
7TH AVE & W 33RD ST
NEW YORK, NY 10001

Click here for full text details

NY MANIFEST
EPA ID NYP004860405

NY MANIFEST **S118563595**
N/A

BT2111
WSW
1/8-1/4
0.207 mi.
1094 ft.

Relative: Lower

CON EDISON - MANHOLE 44566
7TH AVE & W 33RD ST
NEW YORK, NY 10001

Click here for full text details

NJ MANIFEST
EPA Id NYP004860405

NJ MANIFEST **S120677768**
N/A

BT2112
WSW
1/8-1/4
0.207 mi.
1094 ft.

Relative: Lower

CONSOLIDATED EDISON
W 33 ST & 7 AVE MH44567
NEW YORK, NY 10004

Click here for full text details

NY MANIFEST
EPA ID NYP004123501

NY MANIFEST **1009243026**
N/A

BT2113
WSW
1/8-1/4
0.207 mi.
1094 ft.

Relative: Lower

CON EDISON - MANHOLE 44566
7TH AVE & W 33RD ST
NEW YORK, NY 10001

Click here for full text details

RCRA-LQG
EPA Id NYP004860405

RCRA-LQG **1019325808**
NYP004860405

BQ2114
SE
1/8-1/4
0.207 mi.
1095 ft.

Relative: Lower

CON EDISION - MH#41596
INT. PARK AVE& E 34 STREET INT
NEW YORK, NY 10003

Click here for full text details

RCRA NonGen / NLR
EPA Id NYP004077376

NY MANIFEST
EPA ID NYP004077376

RCRA NonGen / NLR **1007207873**
NY MANIFEST **NYP004077376**

CF2115
SSW
1/8-1/4
0.207 mi.
1095 ft.

Relative: Lower

CON EDISON SERVICE BOX: 28994
1238 BROADWAY FRONT OF
NEW YORK, NY 10016

Click here for full text details

RCRA NonGen / NLR
EPA Id NYP004356697

NY MANIFEST

RCRA NonGen / NLR **1016962618**
NY MANIFEST **NYP004356697**

CON EDISON SERVICE BOX: 28994 (Continued) **1016962618**

EPA ID NYP004356697

BV2116
South
1/8-1/4
0.207 mi.
1095 ft.

Relative:
Lower

ADLER BOSCHETTO PEEBLES & PARTNERS
136 MADISON AVE - 12TH FLOOR
NEW YORK, NY 10016

RCRA NonGen / NLR
FINDS
ECHO
NY MANIFEST

1000255102
NYD012306858

Click here for full text details

RCRA NonGen / NLR
EPA Id NYD012306858

FINDS
Registry ID: 110004344120

ECHO
Registry ID 110004344120

NY MANIFEST
EPA ID NYD012306858

BV2117
South
1/8-1/4
0.207 mi.
1095 ft.

Relative:
Lower

KORET
136 MADISON AVE - BASEMENT
NEW YORK, NY 10016

RCRA NonGen / NLR
FINDS
ECHO
NY MANIFEST

1001485625
NYR000070417

Click here for full text details

RCRA NonGen / NLR
EPA Id NYR000070417

FINDS
Registry ID: 110004552546

ECHO
Registry ID 110004552546

NY MANIFEST
EPA ID NYR000070417

BV2118
South
1/8-1/4
0.207 mi.
1095 ft.

Relative:
Lower

136 MADISON ASSOCIATES, L.P.
136 MADISON AVE
NEW YORK, NY 10016

NY AST

U003393460
N/A

Click here for full text details

NY AST
Facility Id 2-146544

BV2119
South
1/8-1/4
0.207 mi.
1095 ft.

Relative:
Lower

CON EDISON
136 MADISON AV
NEW YORK, NY 10016

NY MANIFEST **S117538376**
N/A

Click here for full text details

NY MANIFEST
EPA ID NYP004837142
EPA ID NYP004710463

BT2120
WSW
1/8-1/4
0.207 mi.
1095 ft.

Relative:
Lower

CON EDISON MANHOLE 44567
W 33RD ST & 7TH AVE NW COR
NEW YORK, NY 10001

RCRA NonGen / NLR **1014919323**
NY MANIFEST **NYP004234845**
NJ MANIFEST

Click here for full text details

RCRA NonGen / NLR
EPA Id NYP004234845

NY MANIFEST
EPA ID NYP004234845

NJ MANIFEST
EPA Id NYP004234845

BT2121
WSW
1/8-1/4
0.207 mi.
1095 ft.

Relative:
Lower

CON EDISON
7TH AVE BT 32ND ST & 33RD ST
NEW YORK, NY 10001

RCRA NonGen / NLR **1012186153**
NYP004169918

Click here for full text details

RCRA NonGen / NLR
EPA Id NYP004169918

BT2122
WSW
1/8-1/4
0.207 mi.
1095 ft.

Relative:
Lower

CON EDISON MANHOLE 56594
W 33RD ST & 7TH AVE S SIDE 71
NEW YORK, NY 10001

RCRA NonGen / NLR **1015746684**
NY MANIFEST **NYP004246775**

Click here for full text details

RCRA NonGen / NLR
EPA Id NYP004246775

NY MANIFEST
EPA ID NYP004246775

CJ2123
ENE
1/8-1/4
0.208 mi.
1096 ft.

Relative:
Lower

HELMSLEY SPEAR INC
60 E 42ND ST
NEW YORK, NY 10165

NJ MANIFEST **S117984769**
N/A

Click here for full text details

NJ MANIFEST
EPA Id NYD001538842

CJ2124
ENE
1/8-1/4
0.208 mi.
1096 ft.

Relative:
Lower

PINNACLE ENVIRONMENTAL CORP
60 E 42ND ST
NEW YORK, NY 10165

RCRA-VSQG **1016455577**
FINDS **NYR000206805**
ECHO
NY MANIFEST

Click here for full text details

RCRA-VSQG
EPA Id NYR000206805

FINDS
Registry ID: 110057070191

ECHO
Registry ID 110057070191

NY MANIFEST
EPA ID NYR000206805

CJ2125
ENE
1/8-1/4
0.208 mi.
1096 ft.

Relative:
Lower

EMPIRE STATE REALTY TRUST
60 E. 42ND STREET
NEW YORK, NY 10165

PA MANIFEST **S118069217**
N/A

Click here for full text details

PA MANIFEST
Generator EPA Id NYR000206805

BM2126
SSW
1/8-1/4
0.209 mi.
1101 ft.

Relative:
Lower

CON EDISON
22 W 31TH ST
NEW YORK, NY 10011

RCRA NonGen / NLR **1019903591**
FINDS **NYP004787552**
ECHO

Click here for full text details

RCRA NonGen / NLR
EPA Id NYP004787552

FINDS
Registry ID: 110069669718

ECHO

CON EDISON (Continued) **1019903591**

Registry ID 110069669718

BN2127
SSE
1/8-1/4
0.209 mi.
1101 ft.

Relative:
Lower

CON EDISON - VAULT V462
37 E 32ND ST
NEW YORK, NY 10016

RCRA-LQG **1024891099**
NYP005073820

Click here for full text details

RCRA-LQG
EPA Id NYP005073820

BN2128
SSE
1/8-1/4
0.209 mi.
1101 ft.

Relative:
Lower

CON EDISON - VAULT V462
37 E 32ND ST
NEW YORK, NY 10016

NY MANIFEST **S121968015**
N/A

Click here for full text details

NY MANIFEST
EPA ID NYP005073820

CG2129
ENE
1/8-1/4
0.209 mi.
1106 ft.

Relative:
Higher

ONE VANDERBILT OWNER LLC
317 MADISON AVE
NEW YORK, NY 10017

NY MANIFEST **S119079252**
N/A

Click here for full text details

NY MANIFEST
EPA ID NYR000226753

CG2130
ENE
1/8-1/4
0.209 mi.
1106 ft.

Relative:
Higher

317 MADISON AVE
317 MADISON AVE
NEW YORK, NY 10017

NY AST **A100394247**
N/A

Click here for full text details

NY AST
Facility Id 2-612267

CG2131
ENE
1/8-1/4
0.209 mi.
1106 ft.

Relative:
Higher

ONE VANDERBILT OWNER LLC
317 MADISON AVE
NEW YORK, NY 10017

RCRA NonGen / NLR **1018281296**
FINDS **NYR000226753**
ECHO

Click here for full text details

RCRA NonGen / NLR
EPA Id NYR000226753

FINDS

ONE VANDERBILT OWNER LLC (Continued) **1018281296**

Registry ID: 110069283563

ECHO
Registry ID 110069283563

BS2132
NW
1/8-1/4
0.210 mi.
1107 ft.

Relative:
Lower

VAULT #0708 **NY LTANKS** **S102239651**
214 WEST 38TH ST/7TH AV **N/A**
MANHATTAN, NY

Click here for full text details

NY LTANKS
Spill Number/Closed Date 9600319 / 1998-10-01
Site ID 326607
Spill Date 1996-04-08

BN2133
SSE
1/8-1/4
0.211 mi.
1113 ft.

Relative:
Lower

CON EDISON - VAULT 907 **RCRA NonGen / NLR** **1010325513**
F/O 28 E. 32 ST **NY MANIFEST** **NYP004128518**
NEW YORK, NY 10016

Click here for full text details

RCRA NonGen / NLR
EPA Id NYP004128518

NY MANIFEST
EPA ID NYP004128518

CH2134
North
1/8-1/4
0.211 mi.
1114 ft.

Relative:
Lower

NYC DEPT OF EDUCATION - PS 896M **RCRA-SQG** **1018159340**
123 W 43RD ST **FINDS** **NYR000224451**
NEW YORK, NY 10036 **ECHO**

Click here for full text details

RCRA-SQG
EPA Id NYR000224451

FINDS
Registry ID: 110067044781

ECHO
Registry ID 110067044781

CF2135
SSW
1/8-1/4
0.211 mi.
1114 ft.

Relative:
Lower

CON EDISON SERVICE BOX: 5859
52 W 31 ST FRONT OF
NEW YORK, NY 10016

RCRA NonGen / NLR **1016962620**
NY MANIFEST **NYP004356713**

Click here for full text details

RCRA NonGen / NLR
EPA Id NYP004356713

NY MANIFEST
EPA ID NYP004356713

BV2136
South
1/8-1/4
0.211 mi.
1114 ft.

Relative:
Lower

CON EDISON
19-21 E 31ST ST & 5TH AVE E OF
NEW YORK, NY 10016

NY MANIFEST **S117060147**
N/A

Click here for full text details

NY MANIFEST
EPA ID NYP004523577

BV2137
South
1/8-1/4
0.211 mi.
1114 ft.

Relative:
Lower

CON EDISION - V5448
19 E.31 ST. 19 E.31 ST.
NEW YORK, NY 10003

RCRA NonGen / NLR **1007207870**
NY MANIFEST **NYP004077301**

Click here for full text details

RCRA NonGen / NLR
EPA Id NYP004077301

NY MANIFEST
EPA ID NYP004077301

BV2138
South
1/8-1/4
0.211 mi.
1114 ft.

Relative:
Lower

CON EDISON SERVICE BOX: 5881
19 E 31ST ST FRONT OF
NEW YORK, NY 10016

RCRA NonGen / NLR **1016963783**
NY MANIFEST **NYP004367561**

Click here for full text details

RCRA NonGen / NLR
EPA Id NYP004367561

NY MANIFEST
EPA ID NYP004367561

BV2139
South
1/8-1/4
0.211 mi.
1114 ft.

Relative:
Lower

CON EDISION - V5355
19 E. 31 ST. 19 E. 31 ST.
NEW YORK, NY 10003

RCRA NonGen / NLR **1007207658**
NY MANIFEST **NYP004072542**

Click here for full text details

RCRA NonGen / NLR
EPA Id NYP004072542

NY MANIFEST
EPA ID NYP004072542

BV2140
South
1/8-1/4
0.211 mi.
1114 ft.

Relative:
Lower

CON EDISON
19-21 E 31ST ST & 5TH AVE E OF
NEW YORK, NY 10016

NY MANIFEST **S117060146**
N/A

Click here for full text details

NY MANIFEST
EPA ID NYP004523569

CE2141
NNW
1/8-1/4
0.211 mi.
1115 ft.

Relative:
Lower

CONSOLIDATED EDISON INC - 7TH AVENUE
587 7TH AVENUE
NEW YORK, NY 10036

RCRA NonGen / NLR **1027473457**
NYP004033866

Click here for full text details

RCRA NonGen / NLR
EPA Id NYP004033866

CE2142
NNW
1/8-1/4
0.211 mi.
1115 ft.

Relative:
Lower

CONSOLIDATED EDISON
F/O 587 7TH AVENUE
NEW YORK CITY, NY 10036

NY MANIFEST **1007206921**
N/A

Click here for full text details

NY MANIFEST
EPA ID NYP004033866

BY2143
NNW
1/8-1/4
0.211 mi.
1116 ft.

Relative:
Lower

ARGUS REALTY 202 LLC
202 W 40TH ST
NEW YORK, NY 10018

NY AST **U003384959**
N/A

Click here for full text details

NY AST
Facility Id 2-110116

CK2144
West
1/8-1/4
0.212 mi.
1117 ft.

Relative:
Lower

PAN-MARVEL ENTERPRISES
212 WEST 35TH STREET
NEW YORK, NY 10001

NY DRYCLEANERS **S110247560**
N/A

Click here for full text details

NY DRYCLEANERS
Facility Id 2-6205-00189

CK2145
West
1/8-1/4
0.212 mi.
1117 ft.

Relative:
Lower

MARVEL CLEANERS
212 W 35TH ST
NEW YORK, NY 10001

RCRA NonGen / NLR **1000429817**
FINDS **NYD085208437**
ECHO
NY MANIFEST

Click here for full text details

RCRA NonGen / NLR
EPA Id NYD085208437

FINDS
Registry ID: 110004372786

ECHO
Registry ID 110004372786

NY MANIFEST
EPA ID NYD085208437

CK2146
West
1/8-1/4
0.212 mi.
1117 ft.

Relative:
Lower

DAVID KAY ASSOCIATES
212 W 35TH ST
NEW YORK, NY 10001

NY AST **U004077337**
N/A

Click here for full text details

NY AST
Facility Id 2-269514

CD2147
SW
1/8-1/4
0.212 mi.
1117 ft.

Relative:
Lower

CON EDISON - MANHOLE 59420
131 W 31ST ST
NEW YORK, NY 10001

RCRA-LQG **1018280433**
NYP004753141

Click here for full text details

RCRA-LQG
EPA Id NYP004753141

CD2148
SW
1/8-1/4
0.212 mi.
1117 ft.

Relative:
Lower

CON EDISON
131 W 31ST ST
NEW YORK, NY 10001

NY MANIFEST **S117742054**
N/A

Click here for full text details

NY MANIFEST
EPA ID NYP004753141

CD2149
SW
1/8-1/4
0.212 mi.
1117 ft.

Relative:
Lower

CON EDISON - MANHOLE 59420
131 W 31ST
NEW YORK, NY 10001

NJ MANIFEST **S120669180**
N/A

Click here for full text details

NJ MANIFEST
EPA Id NYP004753141

CF2150
SSW
1/8-1/4
0.212 mi.
1117 ft.

Relative:
Lower

1234 BROADWAY
1234 BROADWAY
NEW YORK, NY 10001

NY AST **A100291368**
N/A

Click here for full text details

NY AST
Facility Id 2-608901

BM2151
SSW
1/8-1/4
0.213 mi.
1123 ft.

Relative:
Lower

FRANK DESANTIS
24 WEST 31ST ST
NEW YORK, NY 10001

NY AST **U003391112**
N/A

Click here for full text details

NY AST
Facility Id 2-333700

CL2152
SW
1/8-1/4
0.213 mi.
1124 ft.

Relative:
Lower

CON EDISON
104 W 31ST ST
NEW YORK, NY 10001

RCRA NonGen / NLR **1014398041**
NY MANIFEST **NYP004203899**
NJ MANIFEST

Click here for full text details

RCRA NonGen / NLR
EPA Id NYP004203899

NY MANIFEST
EPA ID NYP004203899

NJ MANIFEST

CON EDISON (Continued) **1014398041**

EPA Id NYP004203899

BM2153
SSW
1/8-1/4
0.213 mi.
1124 ft.

Relative:
Lower

CON EDISON - MANHOLE 5873
22 W 31 ST AND BROADWAY
NEW YORK, NY 10001

RCRA-LQG **1014395850**
NY MANIFEST **NYP004174652**
NJ MANIFEST

Click here for full text details

RCRA-LQG
EPA Id NYP004174652

NY MANIFEST
EPA ID NYP004174652

NJ MANIFEST
EPA Id NYP004174652

CB2154
NE
1/8-1/4
0.213 mi.
1125 ft.

Relative:
Higher

CON EDISON
522 5TH AVE
NEW YORK, NY 10022

RCRA NonGen / NLR **1014395783**
NY MANIFEST **NYP004172490**
NJ MANIFEST

Click here for full text details

RCRA NonGen / NLR
EPA Id NYP004172490

NY MANIFEST
EPA ID NYP004172490

NJ MANIFEST
EPA Id NYP004172490

CB2155
NE
1/8-1/4
0.213 mi.
1125 ft.

Relative:
Higher

MORGAN STANLEY
522 5TH AVE
NEW YORK, NY 10036

E MANIFEST **1027976605**
N/A

Click here for full text details

CB2156
NE
1/8-1/4
0.213 mi.
1125 ft.

Relative:
Higher

FRED F FRENCH BUILDING
522 FIFTH AVE
NEW YORK, NY 10036

RCRA NonGen / NLR **1000446197**
NYD986907780

Click here for full text details

RCRA NonGen / NLR
EPA Id NYD986907780

CB2157
NE
1/8-1/4
0.213 mi.
1125 ft.

Relative:
Higher

MORGAN STANLEY HEALTH CENTER
522 5TH AVE. 16TH FLOOR
NEW YORK, NY 10036

E MANIFEST **1027845695**
N/A

Click here for full text details

CB2158
NE
1/8-1/4
0.213 mi.
1125 ft.

Relative:
Higher

522 FIFTH AVENUE
522 5TH AVENUES
NEW YORK, NY 10036

NY AST **S121991027**
N/A

Click here for full text details

NY AST
Facility Id 2-613179

BM2159
SSW
1/8-1/4
0.213 mi.
1125 ft.

Relative:
Lower

CON EDISON
16 W 31 ST
NEW YORK, NY 10001

NY MANIFEST **S117314417**
N/A

Click here for full text details

NY MANIFEST
EPA ID NYP004614723

BV2160
South
1/8-1/4
0.214 mi.
1129 ft.

Relative:
Lower

CON EDISON
21 E 31ST ST
NEW YORK, NY 10016

RCRA NonGen / NLR **1012185620**
NY MANIFEST **NYP004164539**
NJ MANIFEST

Click here for full text details

RCRA NonGen / NLR
EPA Id NYP004164539

NY MANIFEST
EPA ID NYP004164539

NJ MANIFEST
EPA Id NYP004164539

CB2161
NE
1/8-1/4
0.214 mi.
1129 ft.

Relative:
Higher

MANSFIELD HOTEL
12 WEST 44TH STREET
NEW YORK, NY 10036

NY AST **U004077270**
N/A

Click here for full text details

NY AST
Facility Id 2-276707

CB2162
NE
1/8-1/4
0.214 mi.
1129 ft.

Relative:
Higher

CONSOLIDATED EDISON OF NY
12 W 44TH ST
NEW YORK, NY 10017

NY MANIFEST **S112140835**
N/A

Click here for full text details

NY MANIFEST
EPA ID NYP004256285

BU2163
NE
1/8-1/4
0.214 mi.
1129 ft.

Relative:
Higher

PENN CLUB
30 W 44TH ST
NEW YORK, NY 10036

RCRA NonGen / NLR **1000304435**
FINDS **NYD986885937**
ECHO
NY MANIFEST

Click here for full text details

RCRA NonGen / NLR
EPA Id NYD986885937

FINDS
Registry ID: 110004440285

ECHO
Registry ID 110004440285

NY MANIFEST
EPA ID NYD986885937

BU2164
NNE
1/8-1/4
0.214 mi.
1130 ft.

Relative:
Higher

CON EDISON SERVICE BOX: 8576
36 W 44TH ST
NEW YORK, NY 10036

NJ MANIFEST **S117985378**
N/A

Click here for full text details

NJ MANIFEST
EPA Id NYP004257820

BU2165
NNE
1/8-1/4
0.214 mi.
1130 ft.

Relative:
Higher

THE BAR BUILDING CONDOMINIUM
36 WEST 44TH STREET
NEW YORK, NY 10036

NY AST | **U003383506**
N/A

Click here for full text details

NY AST
Facility Id 2-046612

BU2166
NNE
1/8-1/4
0.214 mi.
1130 ft.

Relative:
Higher

COLOMASTER
36 W 44TH ST
NEW YORK, NY 10036

E MANIFEST | **1027894121**
N/A

Click here for full text details

BU2167
NNE
1/8-1/4
0.214 mi.
1130 ft.

Relative:
Higher

DR COHEN LARRY
36 W 44TH ST
NEW YORK, NY 10036

E MANIFEST | **1027819673**
N/A

Click here for full text details

BU2168
NNE
1/8-1/4
0.214 mi.
1130 ft.

Relative:
Higher

CON EDISON SERVICE BOX: 8576
36 W 44TH ST
NEW YORK, NY 10036

RCRA NonGen / NLR | **1016143052**
NY MANIFEST | **NYP004257820**

Click here for full text details

RCRA NonGen / NLR
EPA Id NYP004257820

NY MANIFEST
EPA ID NYP004257820

CM2169
SSW
1/8-1/4
0.214 mi.
1130 ft.

Relative:
Lower

CON EDISON
10M AVE 31 ST
NEW YORK, NY 10001

NY MANIFEST | **S117317648**
N/A

Click here for full text details

NY MANIFEST
EPA ID NYP004650990

CN2170
East
1/8-1/4
0.214 mi.
1132 ft.

Relative:
Higher

V1531
101 E39 STREET
NEW YORK, NY 10016

RCRA NonGen / NLR **1007207462**
NY MANIFEST **NYP004046314**

Click here for full text details

RCRA NonGen / NLR
EPA Id NYP004046314

NY MANIFEST
EPA ID NYP004046314

CN2171
East
1/8-1/4
0.215 mi.
1133 ft.

Relative:
Higher

CON EDISON
101 E 39TH ST
NEW YORK, NY 10016

NY MANIFEST **S128017261**
N/A

Click here for full text details

NY MANIFEST
EPA ID NYP004574737

CN2172
East
1/8-1/4
0.215 mi.
1133 ft.

Relative:
Higher

CON EDISON
101 E 39 ST
NEW YORK, NY 10029

NY MANIFEST **S128017264**
N/A

Click here for full text details

NY MANIFEST
EPA ID NYP004607925

CN2173
East
1/8-1/4
0.215 mi.
1133 ft.

Relative:
Higher

CON EDISION - V3701
101 EAST 39 ST 101 EAST 39 ST
NEW YORK, NY 10003

RCRA NonGen / NLR **1007207613**
NY MANIFEST **NYP004071890**

Click here for full text details

RCRA NonGen / NLR
EPA Id NYP004071890

NY MANIFEST
EPA ID NYP004071890

CN2174
East
1/8-1/4
0.215 mi.
1133 ft.

Relative:
Higher

CON EDISON - VAULT 1531
101 E 39 ST
NEW YORK, NY 10016

RCRA NonGen / NLR **1010325949**
NY MANIFEST **NYP004136065**

Click here for full text details

RCRA NonGen / NLR
EPA Id NYP004136065

NY MANIFEST
EPA ID NYP004136065

CN2175
East
1/8-1/4
0.215 mi.
1133 ft.

Relative:
Higher

CON ED - V 0011
101 E 39 ST
NEW YORK, NY 10016

RCRA NonGen / NLR **1007206200**
NY MANIFEST **NYP004005450**

Click here for full text details

RCRA NonGen / NLR
EPA Id NYP004005450

NY MANIFEST
EPA ID NYP004005450

CN2176
East
1/8-1/4
0.215 mi.
1133 ft.

Relative:
Higher

CON EDISON VAULT: 11
101 E 39TH ST
NEW YORK, NY 10016

RCRA NonGen / NLR **1017779474**
FINDS **NYP004574737**

Click here for full text details

RCRA NonGen / NLR
EPA Id NYP004574737

FINDS
Registry ID: 110063839253

CN2177
East
1/8-1/4
0.215 mi.
1133 ft.

Relative:
Higher

CONSOLIDATED EDISON
101 E 39TH ST V1531
NEW YORK, NY 10012

NY MANIFEST **1009244066**
N/A

Click here for full text details

NY MANIFEST
EPA ID NYP004137105

CE2178
NNW
1/8-1/4
0.215 mi.
1134 ft.

Relative:
Lower

CON EDISON
201 W 41 ST
NEW YORK, NY 10036

NY MANIFEST **S121967203**
N/A

Click here for full text details

NY MANIFEST
EPA ID NYP004613394

BP2179
South
1/8-1/4
0.215 mi.
1134 ft.

Relative:
Lower

4 WEST 31ST STUDIOS INC.
4 WEST 31ST STREET
NEW YORK, NY 10001

NY AST **A100178248**
N/A

Click here for full text details

NY AST
Facility Id 2-606019

BS2180
NW
1/8-1/4
0.215 mi.
1135 ft.

Relative:
Lower

JAFFE & JAFFE INC
209 W 38TH ST
NEW YORK, NY 10001

RCRA NonGen / NLR **1000227961**
FINDS **NYD001332121**
ECHO

Click here for full text details

RCRA NonGen / NLR
EPA Id NYD001332121

FINDS
Registry ID: 110004333828

ECHO
Registry ID 110004333828

BS2181
NW
1/8-1/4
0.215 mi.
1135 ft.

Relative:
Lower

209 WEST 38TH STREET
209 WEST 38TH STREET
NEW YORK, NY 10018

NY AST **U003395280**
N/A

Click here for full text details

NY AST
Facility Id 2-481815

CF2182
SSW
1/8-1/4
0.215 mi.
1136 ft.

Relative:
Lower

1245 BROADWAY
1245 BROADWAY
NEW YORK, NY 10001

Click here for full text details

NY AST
Facility Id 2-613426

Database(s): NY AST
EDR ID Number: A100535640
EPA ID Number: N/A

CM2183
South
1/8-1/4
0.216 mi.
1138 ft.

Relative:
Lower

CON EDISION - V4395
2 E. 31 ST. 2 E. 31 ST.
NEW YORK, NY 10003

Click here for full text details

RCRA NonGen / NLR
EPA Id NYP004073318

NY MANIFEST
EPA ID NYP004073318

Database(s): RCRA NonGen / NLR, NY MANIFEST
EDR ID Number: 1007207697
EPA ID Number: NYP004073318

CM2184
South
1/8-1/4
0.216 mi.
1138 ft.

Relative:
Lower

CON EDISION - V3426
2 E. 31 ST. 2 E. 31 ST.
NEW YORK, NY 10003

Click here for full text details

RCRA NonGen / NLR
EPA Id NYP004080800

NY MANIFEST
EPA ID NYP004080800

Database(s): RCRA NonGen / NLR, NY MANIFEST
EDR ID Number: 1007208039
EPA ID Number: NYP004080800

CM2185
South
1/8-1/4
0.216 mi.
1138 ft.

Relative:
Lower

CON EDISON
2 E 31 ST
NEW YORK, NY 10016

Click here for full text details

NY MANIFEST
EPA ID NYP004622098

Database(s): NY MANIFEST
EDR ID Number: S117315089
EPA ID Number: N/A

BY2186
NNW
1/8-1/4
0.216 mi.
1139 ft.

Relative:
Lower

CON EDISON
207 W 40TH ST
NEW YORK, NY 10018

RCRA NonGen / NLR **1019325509**
NYP004833170

Click here for full text details

RCRA NonGen / NLR
EPA Id NYP004833170

BY2187
NNW
1/8-1/4
0.216 mi.
1139 ft.

Relative:
Lower

CON ED
207 W 40TH ST
NEW YORK, NY 10018

NY MANIFEST **S119077536**
N/A

Click here for full text details

NY MANIFEST
EPA ID NYP004833170

BY2188
NNW
1/8-1/4
0.216 mi.
1139 ft.

Relative:
Lower

CON EDISON
207 W 40TH ST
NEW YORK, NY 10018

NJ MANIFEST **S120676221**
N/A

Click here for full text details

NJ MANIFEST
EPA Id NYP004833170

CJ2189
ENE
1/8-1/4
0.216 mi.
1139 ft.

Relative:
Lower

CON EDISON
47 E 42 ST
NEW YORK, NY 10017

NY MANIFEST **S117737172**
N/A

Click here for full text details

NY MANIFEST
EPA ID NYP004616520

CM2190
SSW
1/8-1/4
0.216 mi.
1142 ft.

Relative:
Lower

W 30TH ST. SUBSTATION (FORMERLY CROSSTOWN PARKING)
14-22 WEST 31ST STRET
NEW YORK, NY 10003

NY UST **U004198836**
N/A

Click here for full text details

CM2191
SSW
1/8-1/4
0.216 mi.
1142 ft.

Relative:
Lower

W 30TH ST. SUBSTATION (FORMERLY CROSSTOWN PARKING)
14-22 WEST 31ST STRET
NEW YORK, NY 10003

UST FINDER

1028573270
N/A

Click here for full text details

CM2192
SSW
1/8-1/4
0.216 mi.
1142 ft.

Relative:
Lower

CONSOLIDATED EDISON-DELIVERIES
MURRAY HILL S/S
NEW YORK, NY 10001

RCRA-SQG
NY MANIFEST
E MANIFEST

1012186533
NYR000163949

Click here for full text details

RCRA-SQG
EPA Id NYR000163949

NY MANIFEST
EPA ID NYR000163949

CA2193
SSE
1/8-1/4
0.216 mi.
1143 ft.

Relative:
Lower

DUANE READE
4 PARK AVE.
NEW YORK, NY 10016

E MANIFEST

1027820311
N/A

Click here for full text details

CA2194
SSE
1/8-1/4
0.216 mi.
1143 ft.

Relative:
Lower

FOUR PARK AVE CLEANERS
4 PARK AVE
NEW YORK, NY 10016

RCRA NonGen / NLR
ICIS
US AIRS
NY MANIFEST

1004757388
NYD986931657

Click here for full text details

RCRA NonGen / NLR
EPA Id NYD986931657

ICIS
FRS ID: 110001608788

US AIRS
EPA plant ID: 110001608788

NY MANIFEST
EPA ID NYD986931657

CA2195
SSE
1/8-1/4
0.216 mi.
1143 ft.

Relative:
Lower

4 PARK AVENUE BUILDING
4 PARK AVENUE
NEW YORK, NY 10016

Click here for full text details

NY AST
Facility Id 2-600298

US AIRS
EPA plant ID: 110015339196

Database(s): **NY AST**, **US AIRS**
EDR ID Number: **1007058114**
EPA ID Number: **N/A**

CA2196
SSE
1/8-1/4
0.216 mi.
1143 ft.

Relative:
Lower

FOUR PARK AVENUE CLEANERS
4 PARK AVE
NEW YORK, NY 10016

Click here for full text details

NY DRYCLEANERS
Facility Id 2-6206-01242

Database(s): **NY DRYCLEANERS**
EDR ID Number: **S128781997**
EPA ID Number: **N/A**

CL2197
SW
1/8-1/4
0.217 mi.
1144 ft.

Relative:
Lower

112 W 31ST
112 WEST 31ST STREET
NEW YORK, NY 10001

Click here for full text details

NY AST
Facility Id 2-109304

Database(s): **NY AST**
EDR ID Number: **U003384550**
EPA ID Number: **N/A**

CJ2198
ENE
1/8-1/4
0.217 mi.
1145 ft.

Relative:
Lower

BETWEEN 40TH ST &
40TH & 42ND ST/MADISON AV
MANHATTAN, NY

Click here for full text details

NY LTANKS
Spill Number/Closed Date 0205816 / 2003-07-17
Site ID 81030
Spill Date 2002-09-05

Database(s): **NY LTANKS**
EDR ID Number: **S105996669**
EPA ID Number: **N/A**

CI2199
South
1/8-1/4
0.217 mi.
1145 ft.

Relative:
Lower

CON ED - V 3532
23-27 E 31 ST
NEW YORK, NY 10016

Click here for full text details

RCRA NonGen / NLR
EPA Id NYP004010013

NY MANIFEST

Database(s): **RCRA NonGen / NLR**, **NY MANIFEST**
EDR ID Number: **1007206447**
EPA ID Number: **NYP004010013**

CON ED - V 3532 (Continued) **1007206447**

EPA ID NYP004010013

CI2200 **CON ED** **NY MANIFEST** **S118463970**
South **23 E 31ST ST** **N/A**
1/8-1/4 **NEW YORK, NY 10016**
0.217 mi.
1145 ft.

Relative:
Lower

Click here for full text details

NY MANIFEST
EPA ID NYP004859777

CM2201 **HRC CORPORATION** **NY AST** **A100178190**
SSW **12 WEST 31ST STREET** **N/A**
1/8-1/4 **NEW YORK, NY 10001**
0.217 mi.
1146 ft.

Relative:
Lower

Click here for full text details

NY AST
Facility Id 2-605953

BU2202 **ROYALTON HOTEL** **NY AST** **U004076189**
NNE **44 WEST 44TH STREET** **N/A**
1/8-1/4 **NEW YORK, NY 10036**
0.217 mi.
1146 ft.

Relative:
Higher

Click here for full text details

NY AST
Facility Id 2-069981

CF2203 **1241 BROADWAY LLC** **NY MANIFEST** **S130582336**
SSW **1241 BROADWAY** **N/A**
1/8-1/4 **NEW YORK, NY 10001**
0.217 mi.
1146 ft.

Relative:
Lower

Click here for full text details

NY MANIFEST
EPA ID NYR000240580

CF2204 **1241 BROADWAY LLC** **RCRA-LQG** **1025504786**
SSW **1241 BROADWAY** **E MANIFEST** **NYR000240580**
1/8-1/4 **NEW YORK, NY 10001**
0.217 mi.
1146 ft.

Relative:
Lower

Click here for full text details

RCRA-LQG
EPA Id NYR000240580

CF2205
SSW
1/8-1/4
0.217 mi.
1146 ft.

Relative:
Lower

CON EDISON SERVICE BOX: 28990
1241 BROADWAY FRONT OF
NEW YORK, NY 10016

RCRA NonGen / NLR
NY MANIFEST
1016962617
NYP004356689

Click here for full text details

RCRA NonGen / NLR
EPA Id NYP004356689

NY MANIFEST
EPA ID NYP004356689

BU2206
NNE
1/8-1/4
0.217 mi.
1146 ft.

Relative:
Higher

CON EDISON
48 W 44TH ST
NEW YORK, NY 10036

RCRA NonGen / NLR
E MANIFEST
1019325029
NYP004788873

Click here for full text details

RCRA NonGen / NLR
EPA Id NYP004788873

BU2207
NNE
1/8-1/4
0.217 mi.
1146 ft.

Relative:
Higher

CON EDISON
48 W 44TH ST
NEW YORK, NY 10036

NY MANIFEST
S118091212
N/A

Click here for full text details

NY MANIFEST
EPA ID NYP004788873

BU2208
NNE
1/8-1/4
0.217 mi.
1146 ft.

Relative:
Higher

CON EDISON
48 W 44TH ST
NEW YORK, NY 10036

NJ MANIFEST
S120672317
N/A

Click here for full text details

NJ MANIFEST
EPA Id NYP004788873

BU2209
NNE
1/8-1/4
0.217 mi.
1146 ft.

Relative:
Higher

CON EDISON
50 W 44TH ST VAULT1400
NEW YORK, NY 10029

RCRA NonGen / NLR
1019901916
NYP004767455

Click here for full text details

RCRA NonGen / NLR
EPA Id NYP004767455

BU2210
NNE
1/8-1/4
0.217 mi.
1146 ft.

Relative:
Higher

CON EDISON
50 W 44TH ST VAULT3645
NEW YORK, NY 10029

RCRA NonGen / NLR **1019901915**
NYP004767448

Click here for full text details

RCRA NonGen / NLR
EPA Id NYP004767448

BU2211
NNE
1/8-1/4
0.217 mi.
1146 ft.

Relative:
Higher

CON EDISON
50 W 44TH ST VAULT1400
NEW YORK, NY 10029

NY MANIFEST **S119074415**
N/A

Click here for full text details

NY MANIFEST
EPA ID NYP004767455

BU2212
NNE
1/8-1/4
0.217 mi.
1146 ft.

Relative:
Higher

CON EDISON
50 W 44TH ST VAULT1400
NEW YORK, NY 10029

NJ MANIFEST **S120670441**
N/A

Click here for full text details

NJ MANIFEST
EPA Id NYP004767455

BU2213
NNE
1/8-1/4
0.217 mi.
1146 ft.

Relative:
Higher

CON EDISON
50 W 44TH ST VAULT3645
NEW YORK, NY 10029

NJ MANIFEST **S120670440**
N/A

Click here for full text details

NJ MANIFEST
EPA Id NYP004767448

BU2214
NNE
1/8-1/4
0.217 mi.
1146 ft.

Relative:
Higher

CON EDISON
50 W 44TH ST VAULT1400
NEW YORK, NY 10029

RCRA NonGen / NLR **1019901914**
FINDS **NYP004767430**
ECHO

Click here for full text details

RCRA NonGen / NLR
EPA Id NYP004767430

FINDS
Registry ID: 110069662573

ECHO

CON EDISON (Continued) **1019901914**

Registry ID 110069662573

BU2215
NNE
1/8-1/4
0.217 mi.
1146 ft.

Relative:
Higher

CON EDISON **NY MANIFEST** **S119074413**
50 W 44TH ST VAULT168 **N/A**
NEW YORK, NY 10029

Click here for full text details

NY MANIFEST
EPA ID NYP004767430

BU2216
NNE
1/8-1/4
0.217 mi.
1146 ft.

Relative:
Higher

CON EDISON **NJ MANIFEST** **S120670439**
50 W 44TH ST VAULT168 **N/A**
NEW YORK, NY 10029

Click here for full text details

NJ MANIFEST
EPA Id NYP004767430

BU2217
NNE
1/8-1/4
0.217 mi.
1146 ft.

Relative:
Higher

CON EDISON **NY MANIFEST** **S119074414**
50 W 44TH ST VAULT3645 **N/A**
NEW YORK, NY 10029

Click here for full text details

NY MANIFEST
EPA ID NYP004767448

CC2218
ESE
1/8-1/4
0.217 mi.
1148 ft.

Relative:
Higher

CON EDISON SERVICE BOX: 41627 **NJ MANIFEST** **S117986067**
71 PARK AVE **N/A**
NEW YORK, NY 10018

Click here for full text details

NJ MANIFEST
EPA Id NYP004266235

CC2219
ESE
1/8-1/4
0.217 mi.
1148 ft.

Relative:
Higher

CON EDISON SERVICE BOX: 41627 **RCRA NonGen / NLR** **1016143837**
71 PARK AVE **NY MANIFEST** **NYP004266235**
NEW YORK, NY 10018

Click here for full text details

RCRA NonGen / NLR
EPA Id NYP004266235

NY MANIFEST

CON EDISON SERVICE BOX: 41627 (Continued) **1016143837**

EPA ID NYP004266235

CB2220
NE
1/8-1/4
0.217 mi.
1148 ft.

Relative:
Higher

CONSOLIDATED EDISON OF NY **NY MANIFEST** **S112140811**
527 5TH AVE **N/A**
NEW YORK, NY 10017

Click here for full text details

NY MANIFEST
EPA ID NYP004255998

CC2221
ESE
1/8-1/4
0.217 mi.
1148 ft.

Relative:
Higher

67 PARK AVE **NY AST** **A100318885**
67 PARK AVE **N/A**
NEW YORK, NY 10016

Click here for full text details

NY AST
Facility Id 2-192147

BW2222
North
1/8-1/4
0.217 mi.
1148 ft.

Relative:
Lower

CON EDISON SERVICE BOX: 8380 **RCRA NonGen / NLR** **1016968495**
136 W 43RD ST **NY MANIFEST** **NYP004421079**
NEW YORK, NY 10036

Click here for full text details

RCRA NonGen / NLR
EPA Id NYP004421079

NY MANIFEST
EPA ID NYP004421079

BW2223
North
1/8-1/4
0.217 mi.
1148 ft.

Relative:
Lower

CON EDISON SERVICE BOX: 8380 **RCRA NonGen / NLR** **1016964857**
136 W 43RD ST FRONT OF **NY MANIFEST** **NYP004377628**
NEW YORK, NY 10036

Click here for full text details

RCRA NonGen / NLR
EPA Id NYP004377628

NY MANIFEST
EPA ID NYP004377628

BZ2224
East
1/8-1/4
0.218 mi.
1149 ft.

Relative:
Higher

NALCO WATER AT BLOOMBERG LP

NEW YORK, NY

Click here for full text details

PFAS ECHO

1027391392
N/A

CC2225
ESE
1/8-1/4
0.218 mi.
1150 ft.

Relative:
Higher

CON EDISON SERVICE BOX: 41620
59 PARK AVE
NEW YORK, NY 10018

Click here for full text details

RCRA NonGen / NLR
EPA Id NYP004266227

NY MANIFEST
EPA ID NYP004266227

RCRA NonGen / NLR
NY MANIFEST

1016143836
NYP004266227

CC2226
ESE
1/8-1/4
0.218 mi.
1150 ft.

Relative:
Higher

CON EDISON SERVICE BOX: 41620
59 PARK AVE
NEW YORK, NY 10018

Click here for full text details

NJ MANIFEST
EPA Id NYP004266227

NJ MANIFEST

S117986066
N/A

CO2227
SE
1/8-1/4
0.218 mi.
1150 ft.

Relative:
Higher

CONSTRUCTION PHASE
15 PARK AVE
MANHATTAN, NY

Click here for full text details

NY LTANKS
Spill Number/Closed Date 9704826 / 2003-02-19
Site ID 141525
Spill Date 1997-07-22

NY Spills
Spill Number/Closed Date 1911419 / 2021-07-29
Site ID 602114
Spill Date 2020-03-12

NY LTANKS
NY Spills

S102660108
N/A

CO2228
SE
1/8-1/4
0.218 mi.
1150 ft.

Relative:
Higher

15 AND 17 PARK AVE
15-17 PARK AVENUE
NEW YORK, NY 10016

NY AST **U003387619**
N/A

Click here for full text details

NY AST
Facility Id 2-159964

CP2229
SE
1/8-1/4
0.218 mi.
1151 ft.

Relative:
Higher

SP 41 PARK, LLC
41 PARK AVENUE
NEW YORK, NY 10016

NY AST **U003396165**
N/A

Click here for full text details

NY AST
Facility Id 2-601406

CC2230
ESE
1/8-1/4
0.218 mi.
1151 ft.

Relative:
Higher

55 PARK TENANTS CORPORATION
55 PARK AVENUE
NEW YORK, NY 10016

NY AST **U003385822**
N/A

Click here for full text details

NY AST
Facility Id 2-149640

BT2231
WSW
1/8-1/4
0.218 mi.
1151 ft.

Relative:
Lower

CON EDISON
405 7TH AVE
NEW YORK, NY

NY MANIFEST **S118464069**
N/A

Click here for full text details

NY MANIFEST
EPA ID NYP004861478

CE2232
NNW
1/8-1/4
0.218 mi.
1152 ft.

Relative:
Lower

CON EDISON
FO 584 7 AVE
NEW YORK, NY 10036

NY MANIFEST **S117067464**
N/A

Click here for full text details

NY MANIFEST
EPA ID NYP004603312

CE2233
NNW
1/8-1/4
0.218 mi.
1152 ft.

Relative:
Lower

CON EDISON
584 7TH AVE
NEW YORK, NY 10036

Click here for full text details

NY MANIFEST
EPA ID NYP004860546

Database(s): **NY MANIFEST**
EDR ID Number: **S118464019**
EPA ID Number: **N/A**

CL2234
SW
1/8-1/4
0.218 mi.
1152 ft.

Relative:
Lower

NORDSTROM #509
865 AVENUE OF THE AMERICAS
NEW YORK, NY 10001

Click here for full text details

Database(s): **E MANIFEST**
EDR ID Number: **1027972273**
EPA ID Number: **N/A**

CQ2235
NW
1/8-1/4
0.219 mi.
1155 ft.

Relative:
Lower

205 WEST 39TH STREET COMPANY
205 WEST 39TH ST
NEW YORK, NY 10018

Click here for full text details

NY AST
Facility Id 2-339369

Database(s): **NY AST**
EDR ID Number: **U003393615**
EPA ID Number: **N/A**

CQ2236
NW
1/8-1/4
0.219 mi.
1155 ft.

Relative:
Lower

CON EDISON
205 W 39TH ST
NEW YORK, NY 10018

Click here for full text details

NY MANIFEST
EPA ID NYP004850448

Database(s): **NY MANIFEST**
EDR ID Number: **S118463365**
EPA ID Number: **N/A**

CK2237
WNW
1/8-1/4
0.219 mi.
1156 ft.

Relative:
Lower

JEWELRY FASHIONS INC
213 W 35TH ST 4TH FL
NEW YORK, NY 10001

Click here for full text details

RCRA NonGen / NLR
EPA Id NYD986901528

FINDS
Registry ID: 110004447313

ECHO
Registry ID 110004447313

Database(s): **RCRA NonGen / NLR**
FINDS
ECHO
NY MANIFEST
EDR ID Number: **1000205372**
EPA ID Number: **NYD986901528**

JEWELRY FASHIONS INC (Continued) **1000205372**

NY MANIFEST
EPA ID NYD986901528

CK2238
WNW
1/8-1/4
0.219 mi.
1156 ft.

Relative:
Lower

SHEARLING & LEATHER ENTERPRISE
213 W 35TH ST - 5TH FLR
NEW YORK, NY 10001

RCRA NonGen / NLR
FINDS
ECHO

1000693612
NYD986996734

Click here for full text details

RCRA NonGen / NLR
EPA Id NYD986996734

FINDS
Registry ID: 110004487742

ECHO
Registry ID 110004487742

CK2239
WNW
1/8-1/4
0.219 mi.
1156 ft.

Relative:
Lower

213 W 35TH ST
213 WEST 35TH STREET
NEW YORK, NY 10018

NY AST

U003392163
N/A

Click here for full text details

NY AST
Facility Id 2-218340

BZ2240
East
1/8-1/4
0.219 mi.
1157 ft.

Relative:
Higher

CONSOLIDATED EDISON
PARK AVE & E 41 ST VS1653
NEW YORK, NY 10017

NY MANIFEST

1009241793
N/A

Click here for full text details

NY MANIFEST
EPA ID NYP004103149

BZ2241
East
1/8-1/4
0.219 mi.
1157 ft.

Relative:
Higher

CONSOLIDATED EDISON
E.41 ST AND PARK AV
NEW YORK, NY 10017

NY MANIFEST

S108933342
N/A

Click here for full text details

NY MANIFEST
EPA ID NYP004152344

BZ2242
East
1/8-1/4
0.219 mi.
1157 ft.

Relative:
Higher

CONSOLIDATED EDISON
PARK AVE & 41ST ST
NEW YORK, NY

NY MANIFEST **S108650846**
N/A

Click here for full text details

NY MANIFEST
EPA ID NYP004151890

CB2243
NE
1/8-1/4
0.220 mi.
1162 ft.

Relative:
Higher

SANYO CORPORATION OF AMERICA
529 5TH AVE
NEW YORK, NY 10007

RCRA NonGen / NLR **1004762556**
ICIS **NYR000098145**
FINDS
ECHO
NY MANIFEST
E MANIFEST

Click here for full text details

RCRA NonGen / NLR
EPA Id NYR000098145

ICIS
FRS ID: 110011938047

FINDS
Registry ID: 110011938047

ECHO
Registry ID 110011938047

NY MANIFEST
EPA ID NYR000098145

CB2244
NE
1/8-1/4
0.220 mi.
1162 ft.

Relative:
Higher

BEST BUY
529 5TH AVE
NEW YORK, NY 10017

E MANIFEST **1027802835**
N/A

Click here for full text details

CO2245
SE
1/8-1/4
0.220 mi.
1162 ft.

Relative:
Higher

THE 7 PARK AVENUE CORPORATION
7 PARK AVENUE
NEW YORK, NY 10016

NY AST **U003392254**
N/A

Click here for full text details

NY AST
Facility Id 2-289213

CO2246
SE
1/8-1/4
0.220 mi.
1162 ft.

Relative:
Higher

APARTMENT BUILDING
7 PARK AVE
MANHATTAN, NY

NY LTANKS **S108765484**
N/A

Click here for full text details

NY LTANKS
Spill Number/Closed Date 0705083 / 2007-10-01
Site ID 385356
Spill Date 2007-08-03

CL2247
SW
1/8-1/4
0.220 mi.
1164 ft.

Relative:
Lower

CON EDISON
118 W 31 ST
NEW YORK, NY 10001

NY MANIFEST **S117314037**
N/A

Click here for full text details

NY MANIFEST
EPA ID NYP004610663

CL2248
SW
1/8-1/4
0.220 mi.
1164 ft.

Relative:
Lower

CON EDISON
118 W 31 ST
NEW YORK, NY 10001

NY MANIFEST **S117318290**
N/A

Click here for full text details

NY MANIFEST
EPA ID NYP004658068

CL2249
SW
1/8-1/4
0.220 mi.
1164 ft.

Relative:
Lower

CON EDISON
118 W 31ST ST
NEW YORK, NY

NY MANIFEST **S118464017**
N/A

Click here for full text details

NY MANIFEST
EPA ID NYP004860504

CM2250
South
1/8-1/4
0.220 mi.
1164 ft.

Relative:
Lower

CBRE PROPERTY MANAGEMENT
295 FIFTH AVENUE
NEW YORK, NY 10016

NY AST **U003393530**
N/A

Click here for full text details

NY AST
Facility Id 2-032581

CG2251
ENE
1/8-1/4
0.220 mi.
1164 ft.

Relative:
Lower

CON EDISON
325 MADISON AVE
NEW YORK, NY 10017

NY MANIFEST **S117314587**
N/A

Click here for full text details

NY MANIFEST
EPA ID NYP004616538

CD2252
WSW
1/8-1/4
0.221 mi.
1166 ft.

Relative:
Lower

CON EDISON
143-139 W 31ST ST & 7TH AVE N
NEW YORK, NY 10001

NY MANIFEST **S117059987**
N/A

Click here for full text details

NY MANIFEST
EPA ID NYP004521928

BX2253
SE
1/8-1/4
0.221 mi.
1167 ft.

Relative:
Higher

CON ED - V 3957
102 E 36 ST
NEW YORK, NY 10016

RCRA NonGen / NLR **1007206197**
NY MANIFEST **NYP004005419**

Click here for full text details

RCRA NonGen / NLR
EPA Id NYP004005419

NY MANIFEST
EPA ID NYP004005419

CJ2254
ENE
1/8-1/4
0.221 mi.
1167 ft.

Relative:
Lower

MTA -SHUTTLE PLATFORM & MEZZANINE
42ND ST & VANDERBILT AVE
NEW YORK, NY 10017

RCRA NonGen / NLR **1018281295**
FINDS **NYR000226746**
ECHO

Click here for full text details

RCRA NonGen / NLR
EPA Id NYR000226746

FINDS
Registry ID: 110069283554

ECHO
Registry ID 110069283554

CJ2255
ENE
1/8-1/4
0.221 mi.
1167 ft.

Relative:
Lower

CON EDISON
E 42ND ST & VANDERBUILT AVE
NEW YORK, NY 10017

NY MANIFEST **S117738485**
N/A

Click here for full text details

NY MANIFEST
EPA ID NYP004715363

CJ2256
ENE
1/8-1/4
0.221 mi.
1167 ft.

Relative:
Lower

CON EDISON - MANHOLE M56616
E 42 ST & VANDERBILT AVE
NEW YORK, NY 10017

NY MANIFEST **S120958965**
N/A

Click here for full text details

NY MANIFEST
EPA ID NYP004980247

CJ2257
ENE
1/8-1/4
0.221 mi.
1167 ft.

Relative:
Lower

CON EDISON - VANDERBILT AVE
E 42ND ST & VANDERBILT AVE
MANHATTAN, NY 10017

PA MANIFEST **S118889084**
N/A

Click here for full text details

PA MANIFEST
Generator EPA Id NYP004715363

CJ2258
ENE
1/8-1/4
0.221 mi.
1167 ft.

Relative:
Lower

CON ED
VANDERBILT AVE & E 42ND ST
NEW YORK, NY 10017

NY MANIFEST **S119077310**
N/A

Click here for full text details

NY MANIFEST
EPA ID NYP004826929

CJ2259
ENE
1/8-1/4
0.221 mi.
1167 ft.

Relative:
Lower

CON EDISON
VANDERBILT AVE & E 42ND ST
NEW YORK, NY 10017

RCRA NonGen / NLR **1019906825**
FINDS **NYP004826929**
ECHO

Click here for full text details

RCRA NonGen / NLR
EPA Id NYP004826929

FINDS
Registry ID: 110069675177

ECHO

CON EDISON (Continued) **1019906825**

Registry ID 110069675177

CJ2260
ENE
1/8-1/4
0.221 mi.
1167 ft.

Relative:
Lower

CON EDISON **NJ MANIFEST** **S120675639**
VANDERBILT AVE & E 42ND ST **N/A**
NEW YORK, NY 10017

Click here for full text details

NJ MANIFEST
EPA Id NYP004826929

CJ2261
ENE
1/8-1/4
0.221 mi.
1167 ft.

Relative:
Lower

MTA -SHUTTLE PLATFORM & MEZZANINE **NY MANIFEST** **S120959613**
42ND ST & VANDERBILT AVE **N/A**
NEW YORK, NY 10017

Click here for full text details

NY MANIFEST
EPA ID NYR000226746

CA2262
SSE
1/8-1/4
0.221 mi.
1167 ft.

Relative:
Lower

MTA NYCT - 33RD STREET STATION **RCRA NonGen / NLR** **1001197349**
E 33RD ST & PARK AVE S **NY MANIFEST** **NYR000038588**
NEW YORK, NY 10016

Click here for full text details

RCRA NonGen / NLR
EPA Id NYR000038588

NY MANIFEST
EPA ID NYR000038588

CJ2263
East
1/8-1/4
0.221 mi.
1168 ft.

Relative:
Higher

CON EDISON - VAULT V4725 **RCRA NonGen / NLR** **1010325987**
118 - 132 PARK AVE. **NY MANIFEST** **NYP004136644**
NEW YORK, NY 10017

Click here for full text details

RCRA NonGen / NLR
EPA Id NYP004136644

NY MANIFEST
EPA ID NYP004136644

CE2264
NNW
1/8-1/4
0.222 mi.
1170 ft.

Relative:
Lower

CON EDISON SERVICE BOX 44650
590 7TH AVE
NEW YORK, NY 10036

RCRA NonGen / NLR
NY MANIFEST
NJ MANIFEST

1014918694
NYP004223137

Click here for full text details

RCRA NonGen / NLR
EPA Id NYP004223137

NY MANIFEST
EPA ID NYP004223137

NJ MANIFEST
EPA Id NYP004223137

CR2265
WNW
1/8-1/4
0.222 mi.
1170 ft.

Relative:
Lower

CON EDISON SERVICE BOX: 6771
204 W 36TH ST E OF 8TH AVE FRONT
NEW YORK, NY 10001

NJ MANIFEST

S117985900
N/A

Click here for full text details

NJ MANIFEST
EPA Id NYP004264354

CR2266
WNW
1/8-1/4
0.222 mi.
1170 ft.

Relative:
Lower

CON EDISON SERVICE BOX: 6771
204 W 36TH ST E OF 8TH AVE FRONT OF
NEW YORK, NY 10001

RCRA NonGen / NLR
NY MANIFEST

1016143654
NYP004264354

Click here for full text details

RCRA NonGen / NLR
EPA Id NYP004264354

NY MANIFEST
EPA ID NYP004264354

CH2267
North
1/8-1/4
0.222 mi.
1170 ft.

Relative:
Lower

CON EDISON - MANHOLE M8370
127 W 43RD ST
NEW YORK, NY 10036

NY MANIFEST

S121968367
N/A

Click here for full text details

NY MANIFEST
EPA ID NYP005110911

CH2268
North
1/8-1/4
0.222 mi.
1170 ft.

Relative:
Lower

THE WOODSTOCK
127 WEST 43RD STREET
MANHATTAN, NY 10036

NY AST **A100462500**
N/A

Click here for full text details

NY AST
Facility Id 2-612892

CH2269
North
1/8-1/4
0.222 mi.
1170 ft.

Relative:
Lower

CON EDISON - MANHOLE M8382
127 W 43RD ST
NEW YORK, NY 10036

RCRA-LQG **1024891443**
NYP005111000

Click here for full text details

RCRA-LQG
EPA Id NYP005111000

CH2270
North
1/8-1/4
0.222 mi.
1170 ft.

Relative:
Lower

CON EDISON - MANHOLE M8382
127 W 43RD ST
NEW YORK, NY 10036

NY MANIFEST **S121968369**
N/A

Click here for full text details

NY MANIFEST
EPA ID NYP005111000

CH2271
North
1/8-1/4
0.222 mi.
1170 ft.

Relative:
Lower

CONSOLIDATED EDISON
127 W 43 ST V6160
NEW YORK, NY 10027

NY MANIFEST **S117736196**
N/A

Click here for full text details

NY MANIFEST
EPA ID NYP004109450

CH2272
North
1/8-1/4
0.222 mi.
1170 ft.

Relative:
Lower

CON EDISON - MANHOLE M8370
127 W 43RD ST
NEW YORK, NY 10036

RCRA-LQG **1024891441**
NYP005110911

Click here for full text details

RCRA-LQG
EPA Id NYP005110911

CF2273
SSW
1/8-1/4
0.222 mi.
1172 ft.

Relative:
Lower

1239 OPERATING CORPORATION
1239 BROADWAY
NEW YORK, NY 10001

Click here for full text details

NY UST **U004272278**
N/A

CF2274
SSW
1/8-1/4
0.222 mi.
1172 ft.

Relative:
Lower

1239 OPERATING CORPORATION
1239 BROADWAY
NEW YORK, NY 10001

Click here for full text details

UST FINDER **1028572601**
N/A

CL2275
SW
1/8-1/4
0.223 mi.
1176 ft.

Relative:
Lower

CON EDISON
122 W 31 ST
NEW YORK, NY 10001

Click here for full text details

NY MANIFEST
EPA ID NYP004612040

NY MANIFEST **S117314165**
N/A

CE2276
NNW
1/8-1/4
0.223 mi.
1177 ft.

Relative:
Lower

CON EDISON - MANHOLE 44652
594 7TH AVE
NEW YORK, NY 10036

Click here for full text details

RCRA-LQG
EPA Id NYP004223145

NY MANIFEST
EPA ID NYP004223145

NJ MANIFEST
EPA Id NYP004223145

RCRA-LQG **1014918695**
NY MANIFEST **NYP004223145**
NJ MANIFEST

CB2277
NE
1/8-1/4
0.223 mi.
1180 ft.

Relative:
Higher

CONSOLIDATED EDISON OF NY
2 E 44TH ST
NEW YORK, NY 10017

Click here for full text details

NY MANIFEST
EPA ID NYP004256103

NY MANIFEST **S112140822**
N/A

CB2278
NE
1/8-1/4
0.223 mi.
1180 ft.

Relative:
Higher

CON EDISON - OTH 4755
2-4 EAST 44TH STREET
NEW YORK, NY 10017

RCRA NonGen / NLR **1008195645**
NY MANIFEST **NYP004111241**

Click here for full text details

RCRA NonGen / NLR
EPA Id NYP004111241

NY MANIFEST
EPA ID NYP004111241

CI2279
SSE
1/8-1/4
0.223 mi.
1180 ft.

Relative:
Lower

135 MADISON AVE
135 MADISON AVE
NEW YORK, NY

NY AST **S103517570**
NY Spills **N/A**

Click here for full text details

NY AST
Facility Id 2-149268

NY Spills
Spill Number/Closed Date 9509088 / 1997-07-31
Site ID 69447
Spill Date 1995-10-23

CE2280
North
1/8-1/4
0.223 mi.
1180 ft.

Relative:
Lower

CON EDISON - GAS DRIP GAS MAIN
1471 BROADWAY
NEW YORK, NY 10036

RCRA-LQG **1016961586**
NY MANIFEST **NYP004343976**

Click here for full text details

RCRA-LQG
EPA Id NYP004343976

NY MANIFEST
EPA ID NYP004343976

CE2281
North
1/8-1/4
0.223 mi.
1180 ft.

Relative:
Lower

WALGREENS
1471 BROADWAY
NEW YORK, NY 10036

E MANIFEST **1027884741**
N/A

Click here for full text details

CE2282
North
1/8-1/4
0.223 mi.
1180 ft.

Relative:
Lower

WALGREEN #11962
1471 BROADWAY
NEW YORK, NY 10036

Click here for full text details

E MANIFEST **1028039854**
N/A

CS2283
North
1/8-1/4
0.224 mi.
1183 ft.

Relative:
Lower

CON EDISON SERVICE BOX: 8379
142 W 43RD ST
NEW YORK, NY 10036

Click here for full text details

RCRA NonGen / NLR
EPA Id NYP004421087

NY MANIFEST
EPA ID NYP004421087

RCRA NonGen / NLR **1016968496**
NY MANIFEST **NYP004421087**

BY2284
NNW
1/8-1/4
0.224 mi.
1184 ft.

Relative:
Lower

CON EDISON
206 W 41ST ST
NEW YORK, NY 10036

Click here for full text details

NJ MANIFEST
EPA Id NYP004840829

NJ MANIFEST **S120676902**
N/A

BY2285
NNW
1/8-1/4
0.224 mi.
1184 ft.

Relative:
Lower

CON EDISON
206 W 41ST ST
NEW YORK, NY 10036

Click here for full text details

RCRA NonGen / NLR
EPA Id NYP004840829

RCRA NonGen / NLR **1019325607**
NYP004840829

BY2286
NNW
1/8-1/4
0.224 mi.
1184 ft.

Relative:
Lower

CON EDISON
206 W 41ST ST
NEW YORK, NY 10036

Click here for full text details

NY MANIFEST
EPA ID NYP004840829

NY MANIFEST **S118462776**
N/A

CJ2287
East
1/8-1/4
0.224 mi.
1184 ft.

Relative:
Higher

PMI GLOBAL SERVICES, INC
120 PARK AVE,
NEW YORK, NY 10017

Click here for full text details

E MANIFEST **1027855454**
N/A

CJ2288
East
1/8-1/4
0.224 mi.
1184 ft.

Relative:
Higher

BLOOMBERG HEALTH CENTER - NEW YORK
120 PARK AVENUE LOWER LEVEL C
NEW YORK, NY 10022

Click here for full text details

E MANIFEST **1027804082**
N/A

CJ2289
East
1/8-1/4
0.224 mi.
1184 ft.

Relative:
Higher

NALCO WATER AT BLOOMBERG LP
120 PARK AVE
NEW YORK, NY 10017

Click here for full text details

NY MANIFEST
EPA ID NYR000239004

NY MANIFEST **S130582277**
N/A

CJ2290
East
1/8-1/4
0.224 mi.
1184 ft.

Relative:
Higher

NALCO COMPANY
120 PARK AVENUE
NEW YORK, NY 10017

Click here for full text details

RCRA NonGen / NLR
EPA Id NYR000239004

RCRA NonGen / NLR **1024892301**
E MANIFEST **NYR000239004**

CJ2291
East
1/8-1/4
0.224 mi.
1184 ft.

Relative:
Higher

120 PARK AVENUE
120 PARK AVENUE
NEW YORK, NY 10017

Click here for full text details

NY AST
Facility Id 2-600076

NY AST **A100293007**
N/A

CL2292
SW
1/8-1/4
0.224 mi.
1185 ft.

Relative:
Lower

120 WEST 31ST ST
120 WEST 31ST ST
NEW YORK, NY

Click here for full text details

NY LTANKS
Spill Number/Closed Date 9905948 / 2006-04-05
Site ID 308695
Spill Date 1999-08-18

NY LTANKS **S104620378**
N/A

CL2293
SW
1/8-1/4
0.224 mi.
1185 ft.

Relative:
Lower

MONTANA BAY, INC.
120 WEST 31ST STREET
NEW YORK, NY 10001

Click here for full text details

NY AST
Facility Id 2-600080

NY AST **A100153964**
N/A

CE2294
NNW
1/8-1/4
0.224 mi.
1185 ft.

Relative:
Lower

CON EDISON - MANHOLE 44657
597 7 AVENUE
NEW YORK, NY 10036

Click here for full text details

RCRA-LQG
EPA Id NYP004284907

NY MANIFEST
EPA ID NYP004284907

RCRA-LQG **1016149824**
NY MANIFEST **NYP004284907**

CE2295
NNW
1/8-1/4
0.224 mi.
1185 ft.

Relative:
Lower

CON EDISON - MANHOLE 44657
597 7 AVENUE
NEW YORK, NY 10036

Click here for full text details

NJ MANIFEST
EPA Id NYP004284907

NJ MANIFEST **S120665939**
N/A

CA2296
SSE
1/8-1/4
0.225 mi.
1186 ft.

Relative:
Lower

TWO PARK AVENUE OWNER LLC
2 PARK AVE
NEW YORK, NY 10016

Click here for full text details

NY AST
Facility Id 2-613218

RCRA NonGen / NLR

NY AST **1000990447**
RCRA NonGen / NLR **NYR000004069**
FINDS
ECHO
NY MANIFEST

TWO PARK AVENUE OWNER LLC (Continued) **1000990447**

EPA Id NYR000004069

FINDS
Registry ID: 110004513170

ECHO
Registry ID 110004513170

NY MANIFEST
EPA ID NYR000004069

CG2297 **CON EDISON** **NY MANIFEST** **S118257160**
ENE **331 MADISON AVE** **N/A**
1/8-1/4 **NEW YORK, NY 10017**
0.225 mi.
1187 ft.

Relative:
Lower

Click here for full text details

NY MANIFEST
EPA ID NYP004798286

CG2298 **CON EDISON** **NJ MANIFEST** **S120673133**
ENE **331 MADISON AVE** **N/A**
1/8-1/4 **NEW YORK, NY 10017**
0.225 mi.
1187 ft.

Relative:
Lower

Click here for full text details

NJ MANIFEST
EPA Id NYP004798286

CG2299 **CON EDISON** **RCRA NonGen / NLR** **1019325145**
ENE **331 MADISON AVE** **NYP004798286**
1/8-1/4 **NEW YORK, NY 10017**
0.225 mi.
1187 ft.

Relative:
Lower

Click here for full text details

RCRA NonGen / NLR
EPA Id NYP004798286

CD2300 **CON EDISON - VAULT 2451** **RCRA-LQG** **1019903316**
WSW **145 W 31ST ST** **NYP004784054**
1/8-1/4 **NEW YORK, NY 10001**
0.225 mi.
1189 ft.

Relative:
Lower

Click here for full text details

RCRA-LQG
EPA Id NYP004784054

CD2301
WSW
1/8-1/4
0.225 mi.
1189 ft.

Relative:
Lower

CON EDISON - MANHOLE 5835
145 W 31ST ST
NEW YORK, NY 10001

RCRA-LQG **1024890418**
NYP004175386

Click here for full text details

RCRA-LQG
EPA Id NYP004175386

CD2302
WSW
1/8-1/4
0.225 mi.
1189 ft.

Relative:
Lower

CON EDISON - VAULT 2451
145 W 31ST ST
NEW YORK, NY 10001

NJ MANIFEST **S120671905**
N/A

Click here for full text details

NJ MANIFEST
EPA Id NYP004784054

CD2303
WSW
1/8-1/4
0.225 mi.
1189 ft.

Relative:
Lower

CON EDISON
145 W 31 ST
NEW YORK, NY 10001

NY MANIFEST **S117738715**
N/A

Click here for full text details

NY MANIFEST
EPA ID NYP004717898

CD2304
WSW
1/8-1/4
0.225 mi.
1189 ft.

Relative:
Lower

CON EDISON
145 W 31ST ST
NEW YORK, NY 10001

NY MANIFEST **S121967024**
N/A

Click here for full text details

NY MANIFEST
EPA ID NYP004175386
EPA ID NYP004784054

CD2305
WSW
1/8-1/4
0.225 mi.
1189 ft.

Relative:
Lower

CON EDISON
145 W 31ST ST
NEW YORK, NY 10001

PA MANIFEST **S118889107**
N/A

Click here for full text details

PA MANIFEST
Generator EPA Id NYP004717898

CD2306
WSW
1/8-1/4
0.225 mi.
1189 ft.

Relative:
Lower

CON EDISON - VS 8119
145 WEST 31ST STREET
NEW YORK, NY 10001

RCRA NonGen / NLR **1008195610**
NY MANIFEST **NYP004110276**

Click here for full text details

RCRA NonGen / NLR
EPA Id NYP004110276

NY MANIFEST
EPA ID NYP004110276

CT2307
WSW
1/8-1/4
0.225 mi.
1189 ft.

Relative:
Lower

CON EDISON
146 W 32 ST
NEW YORK, NY 10001

NY MANIFEST **S117314026**
N/A

Click here for full text details

NY MANIFEST
EPA ID NYP004610531

CH2308
NNE
1/8-1/4
0.225 mi.
1189 ft.

Relative:
Lower

CON EDISON SERVICE BOX: 8556
108 W 44TH ST
NEW YORK, NY 10036

RCRA NonGen / NLR **1016964952**
NY MANIFEST **NYP004378535**

Click here for full text details

RCRA NonGen / NLR
EPA Id NYP004378535

NY MANIFEST
EPA ID NYP004378535

CG2309
ENE
1/8-1/4
0.225 mi.
1189 ft.

Relative:
Lower

CON ED - V 4058
44 E 43RD ST
NEW YORK, NY 10017

RCRA NonGen / NLR **1007206495**
NY MANIFEST **NYP004010823**

Click here for full text details

RCRA NonGen / NLR
EPA Id NYP004010823

NY MANIFEST
EPA ID NYP004010823

CE2310
NNW
1/8-1/4
0.225 mi.
1190 ft.

Relative:
Lower

NATIONAL HOTEL
592 7TH AVE
NEW YORK, NY 10036

RCRA NonGen / NLR **1004761282**
NY MANIFEST **NYR000083378**

Click here for full text details

RCRA NonGen / NLR
EPA Id NYR000083378

NY MANIFEST
EPA ID NYR000083378

CE2311
NNW
1/8-1/4
0.225 mi.
1190 ft.

Relative:
Lower

CON EDISON SERVICE BOX 44651
592 7TH AVE
NEW YORK, NY 10036

RCRA NonGen / NLR **1014918693**
FINDS **NYP004223129**
ECHO
NY MANIFEST
NJ MANIFEST

Click here for full text details

RCRA NonGen / NLR
EPA Id NYP004223129

FINDS
Registry ID: 110004560421

ECHO
Registry ID 110004560421

NY MANIFEST
EPA ID NYP004223129

NJ MANIFEST
EPA Id NYP004223129

CE2312
NNW
1/8-1/4
0.225 mi.
1190 ft.

Relative:
Lower

NAPONAL HOTEL
592 7TH AVENUE
NEW YORK, NY 10036

NY AST **U004047686**
N/A

Click here for full text details

NY AST
Facility Id 2-604283

BV2313
South
1/8-1/4
0.226 mi.
1191 ft.

Relative:
Lower

HOTEL LE MARQUIS
12 EAST 31ST STREET
NEW YORK, NY 10016

Click here for full text details

NY UST **U003835895**
N/A

BV2314
South
1/8-1/4
0.226 mi.
1191 ft.

Relative:
Lower

HOTEL LE MARQUIS
12 EAST 31ST STREET
NEW YORK, NY 10016

Click here for full text details

UST FINDER **1028573173**
N/A

CJ2315
ENE
1/8-1/4
0.226 mi.
1192 ft.

Relative:
Lower

CON EDISON
72 E 42 ST
NEW YORK, NY 10017

Click here for full text details

NY MANIFEST
EPA ID NYP004616421

NY MANIFEST **S117314577**
N/A

CN2316
East
1/8-1/4
0.226 mi.
1193 ft.

Relative:
Higher

POLARIS CLEANERS
99 PARK AVENUE
NEW YORK, NY 10016

Click here for full text details

NY DRYCLEANERS
Facility Id 2-6206-01447

NY DRYCLEANERS **S106435926**
N/A

CN2317
East
1/8-1/4
0.226 mi.
1193 ft.

Relative:
Higher

CON EDISON SERVICE BOX: 41635
99 PARK AVE
NEW YORK, NY 10018

Click here for full text details

RCRA NonGen / NLR
EPA Id NYP004266243

NY MANIFEST
EPA ID NYP004266243

RCRA NonGen / NLR **1016143838**
NY MANIFEST **NYP004266243**

CN2318
East
1/8-1/4
0.226 mi.
1193 ft.

Relative:
Higher

ROBECO INC
99 PARK AVE 17TH FLOOR
NYC, NY 10016

RCRA NonGen / NLR
ICIS
FINDS
ECHO
NY MANIFEST

1000200944
NYD002535888

Click here for full text details

RCRA NonGen / NLR
EPA Id NYD002535888

ICIS
FRS ID: 110004341695

FINDS
Registry ID: 110004341695

ECHO
Registry ID 110004341695

NY MANIFEST
EPA ID NYD002535888

CN2319
East
1/8-1/4
0.226 mi.
1193 ft.

Relative:
Higher

CON EDISON SERVICE BOX: 41635
99 PARK AVE
NEW YORK, NY 10018

NJ MANIFEST

S117986068
N/A

Click here for full text details

NJ MANIFEST
EPA Id NYP004266243

CA2320
SSE
1/8-1/4
0.226 mi.
1194 ft.

Relative:
Lower

CON EDISON MANHOLE 61944
E 33RD ST & PARK AVE SS
NEW YORK, NY 10016

RCRA NonGen / NLR
NJ MANIFEST

1014918114
NYP004216976

Click here for full text details

RCRA NonGen / NLR
EPA Id NYP004216976

NJ MANIFEST
EPA Id NYP004216976

CJ2321
East
1/8-1/4
0.226 mi.
1195 ft.

Relative:
Lower

CON EDISON SERVICE BOX: 12069
126 PARK AVE FRONT OF
NEW YORK, NY 10035

RCRA NonGen / NLR **1016959976**
NY MANIFEST **NYP004318564**

Click here for full text details

RCRA NonGen / NLR
EPA Id NYP004318564

NY MANIFEST
EPA ID NYP004318564

CG2322
ENE
1/8-1/4
0.226 mi.
1195 ft.

Relative:
Lower

CON EDISON
43RD ST & MADISON AVE
NEW YORK, NY 10173

NJ MANIFEST **S120671034**
N/A

Click here for full text details

NJ MANIFEST
EPA Id NYP004774311

CG2323
ENE
1/8-1/4
0.226 mi.
1195 ft.

Relative:
Lower

CON EDISON
43RD ST & MADISON AVE
NEW YORK, NY 10017

RCRA NonGen / NLR **1014398181**
NY MANIFEST **NYP004205324**

Click here for full text details

RCRA NonGen / NLR
EPA Id NYP004205324

NY MANIFEST
EPA ID NYP004205324

CG2324
ENE
1/8-1/4
0.226 mi.
1195 ft.

Relative:
Lower

CON EDISON
43RD ST & MADISON AVE
NEW YORK, NY 10173

NY MANIFEST **S119074806**
N/A

Click here for full text details

NY MANIFEST
EPA ID NYP004774311

CG2325
ENE
1/8-1/4
0.226 mi.
1195 ft.

Relative:
Lower

CON EDISON
43RD ST & MADISON AVE
NEW YORK, NY 10173

RCRA NonGen / NLR | **1019902482**
NYP004774311

Click here for full text details

RCRA NonGen / NLR
EPA Id NYP004774311

CG2326
ENE
1/8-1/4
0.226 mi.
1195 ft.

Relative:
Lower

NYNEX - MANHOLE
43RD ST & MADISON AVE
NEW YORK, NY 10027

RCRA NonGen / NLR | **1007205200**
NYP000920140

Click here for full text details

RCRA NonGen / NLR
EPA Id NYP000920140

CG2327
ENE
1/8-1/4
0.226 mi.
1195 ft.

Relative:
Lower

NYNEX
43RD ST & MADISON AVE
MANHATTAN, NY 10027

NY MANIFEST | **S117563583**
N/A

Click here for full text details

NY MANIFEST
EPA ID NYP000920140

CL2328
SW
1/8-1/4
0.227 mi.
1196 ft.

Relative:
Lower

LAWRENCE PROPERTIES
855 AVENUE OF THE AMERICAS
NEW YORK, NY 10001

RCRA NonGen / NLR | **1000129439**
FINDS | **NYD020408753**
ECHO

Click here for full text details

RCRA NonGen / NLR
EPA Id NYD020408753

FINDS
Registry ID: 110008001152
Registry ID: 110019578205

ECHO
Registry ID 110008001152

CL2329
SW
1/8-1/4
0.227 mi.
1196 ft.

Relative:
Lower

EOS NOMAD
855 AVENUE OF THE AMERICAS
NEW YORK, NY 10001

Click here for full text details

UST FINDER **1028573958**
N/A

CL2330
SW
1/8-1/4
0.227 mi.
1196 ft.

Relative:
Lower

EOS NOMAD
855 AVENUE OF THE AMERICAS
NEW YORK, NY 10001

Click here for full text details

NY UST **U004224023**
N/A

CL2331
SW
1/8-1/4
0.227 mi.
1196 ft.

Relative:
Lower

EOS NOMAD
855 AVENUE OF THE AMERICAS
NEW YORK, NY 10001

Click here for full text details

NY AST
Facility Id 2-097969

NY AST **U004081646**
N/A

CB2332
NE
1/8-1/4
0.227 mi.
1196 ft.

Relative:
Higher

CONSOLIDATED EDISON OF NY
2 W 44TH ST
NEW YORK, NY 10017

Click here for full text details

NY MANIFEST
EPA ID NYP004256111

NY MANIFEST **S112140823**
N/A

CB2333
NE
1/8-1/4
0.227 mi.
1196 ft.

Relative:
Higher

CON EDISON - VAULT V525
2 W 44TH ST
NEW YORK, NY 10036

Click here for full text details

RCRA-LQG
EPA Id NYP005020698

RCRA-LQG **1024890627**
NYP005020698

CB2334
NE
1/8-1/4
0.227 mi.
1196 ft.

Relative:
Higher

CON EDISON
2 W 44TH ST
NEW YORK, NY 10036

Click here for full text details

NY MANIFEST
EPA ID NYP005020698

NY MANIFEST **S121967533**
N/A

CG2335
ENE
1/8-1/4
0.227 mi.
1197 ft.

Relative:
Lower

CON EDISON SERVICE BOX: 50234
E 43RD ST & MADISON AVE NW COR
NEW YORK, NY 10017

Click here for full text details

RCRA NonGen / NLR
EPA Id NYP004267811

NY MANIFEST
EPA ID NYP004267811

RCRA NonGen / NLR **1016143994**
NY MANIFEST **NYP004267811**

CR2336
WNW
1/8-1/4
0.227 mi.
1198 ft.

Relative:
Lower

CON EDISON MANHOLE 6752
229 W 36TH ST & 8TH AVE
NEW YORK, NY 10001

Click here for full text details

RCRA NonGen / NLR
EPA Id NYP004249908

NY MANIFEST
EPA ID NYP004249908

RCRA NonGen / NLR **1015746989**
NY MANIFEST **NYP004249908**

CR2337
WNW
1/8-1/4
0.227 mi.
1198 ft.

Relative:
Lower

CON EDISON MANHOLE 6752
229 W 36TH ST & 8TH AVE
NEW YORK, NY 10001

Click here for full text details

NJ MANIFEST
EPA Id NYP004249908

NJ MANIFEST **S117985248**
N/A

CD2338
WSW
1/8-1/4
0.227 mi.
1198 ft.

Relative:
Lower

CON EDISON SERVICE BOX: 3824
147 W 31ST ST FRONT OF
NEW YORK, NY 10011

RCRA NonGen / NLR
NY MANIFEST

1016963034
NYP004360707

Click here for full text details

RCRA NonGen / NLR
EPA Id NYP004360707

NY MANIFEST
EPA ID NYP004360707

CU2339
South
1/8-1/4
0.227 mi.
1201 ft.

Relative:
Lower

CON EDISON SERVICE BOX: 5887
18 E 31ST ST
NEW YORK, NY 10016

RCRA NonGen / NLR
FINDS
ECHO
NY MANIFEST

1016677747
NYP004314266

Click here for full text details

RCRA NonGen / NLR
EPA Id NYP004314266

FINDS
Registry ID: 110058878521

ECHO
Registry ID 110058878521

NY MANIFEST
EPA ID NYP004314266

CV2340
NNE
1/8-1/4
0.228 mi.
1205 ft.

Relative:
Higher

CON EDISON MANHOLE: 59183
W 44 ST & 6TH
NEW YORK, NY 10036

RCRA NonGen / NLR
NY MANIFEST

1016143174
NYP004259081

Click here for full text details

RCRA NonGen / NLR
EPA Id NYP004259081

NY MANIFEST
EPA ID NYP004259081

CV2341
NNE
1/8-1/4
0.228 mi.
1205 ft.

Relative:
Higher

CON EDISON
6TH AVE & W 44TH ST
NEW YORK, NY 10036

Click here for full text details

RCRA NonGen / NLR
EPA Id NYP004837670

RCRA NonGen / NLR **1019907746**
NYP004837670

CV2342
NNE
1/8-1/4
0.228 mi.
1205 ft.

Relative:
Higher

CON EDISON
44TH ST & 6TH AVE
NEW YORK, NY

Click here for full text details

NY MANIFEST
EPA ID NYP004858017

NY MANIFEST **S118463853**
N/A

CV2343
NNE
1/8-1/4
0.228 mi.
1205 ft.

Relative:
Higher

CON EDISON MANHOLE: 59183
W 44 ST & 6TH
NEW YORK, NY 10036

Click here for full text details

NJ MANIFEST
EPA Id NYP004259081

NJ MANIFEST **S117985484**
N/A

CV2344
NNE
1/8-1/4
0.228 mi.
1205 ft.

Relative:
Higher

CONSOLIDATED EDISON OF NY
WEST 44TH ST. & 6TH AVE.
NEW YORK, NY 10006

Click here for full text details

NY MANIFEST
EPA ID NYP004253563

NY MANIFEST **S112140585**
N/A

CV2345
NNE
1/8-1/4
0.228 mi.
1205 ft.

Relative:
Higher

CON EDISON
6TH AVE & W 44TH ST
NEW YORK, NY 10036

Click here for full text details

NJ MANIFEST
EPA Id NYP004837670

NJ MANIFEST **S120676619**
N/A

CQ2346
NW
1/8-1/4
0.228 mi.
1205 ft.

Relative:
Lower

MIDTOWN STATION
221 WEST 38TH STREET
NEW YORK, NY 10018

NY AST **U004047588**
N/A

Click here for full text details

NY AST
Facility Id 2-476129

CH2347
NNE
1/8-1/4
0.228 mi.
1206 ft.

Relative:
Lower

CON EDISON MANHOLE: 8555
112 W 44TH ST FRONT OF
NEW YORK, NY 10036

RCRA NonGen / NLR **1016143180**
FINDS **NYP004259164**
ECHO
NY MANIFEST

Click here for full text details

RCRA NonGen / NLR
EPA Id NYP004259164

FINDS
Registry ID: 110055468989

ECHO
Registry ID 110055468989

NY MANIFEST
EPA ID NYP004259164

CH2348
NNE
1/8-1/4
0.228 mi.
1206 ft.

Relative:
Lower

CON EDISON MANHOLE: 8555
112 W 44TH ST FRONT OF
NEW YORK, NY 10036

NJ MANIFEST **S117985490**
N/A

Click here for full text details

NJ MANIFEST
EPA Id NYP004259164

CN2349
ESE
1/8-1/4
0.229 mi.
1208 ft.

Relative:
Higher

GRIFFON THE
77 PARK AVE
NEW YORK, NY 10016

RCRA-VSQG **1023679044**
NYR000230235

Click here for full text details

RCRA-VSQG
EPA Id NYR000230235

CN2350
ESE
1/8-1/4
0.229 mi.
1208 ft.

Relative:
Higher

77 PARK AVENUE CONDOMINIUM
77 PARK AVENUE
NEW YORK, NY 10016

Click here for full text details

NY AST
Facility Id 2-112070

NY AST **U004076355**
N/A

CI2351
South
1/8-1/4
0.229 mi.
1209 ft.

Relative:
Lower

CON EDISON MANHOLE
MADISON AVE & E 31ST
NEW YORK, NY 10021

Click here for full text details

RCRA NonGen / NLR
EPA Id NYP004202958

NY MANIFEST
EPA ID NYP004202958

RCRA NonGen / NLR **1014397951**
NY MANIFEST **NYP004202958**

CI2352
South
1/8-1/4
0.229 mi.
1209 ft.

Relative:
Lower

CON EDISON SERVICE BOX: 50131
E 31ST ST & MADISON AVE
NEW YORK, NY 10016

Click here for full text details

RCRA NonGen / NLR
EPA Id NYP004357273

NY MANIFEST
EPA ID NYP004357273

RCRA NonGen / NLR **1016962669**
NY MANIFEST **NYP004357273**

CI2353
South
1/8-1/4
0.229 mi.
1209 ft.

Relative:
Lower

CONSOLIDATED EDISON
EAST 31 STREET & MADISON AVE
MANHATTAN, NY 10020

Click here for full text details

NY MANIFEST
EPA ID NYP004176418

NY MANIFEST **S109825695**
N/A

CV2354
NNE
1/8-1/4
0.229 mi.
1211 ft.

Relative:
Higher

CON EDISON VAULT: 6369
120 W 44TH ST & 6TH AVE
NEW YORK, NY 10036

RCRA NonGen / NLR
FINDS

1017775832
NYP004536777

Click here for full text details

RCRA NonGen / NLR
EPA Id NYP004536777

FINDS
Registry ID: 110063792828

CV2355
NNE
1/8-1/4
0.229 mi.
1211 ft.

Relative:
Higher

BPGL HOLDINGS LLC
1140 6TH AVE
NEW YORK, NY 10036

RCRA NonGen / NLR
NY MANIFEST

1014958018
NYR000192542

Click here for full text details

RCRA NonGen / NLR
EPA Id NYR000192542

NY MANIFEST
EPA ID NYR000192542

CI2356
SSE
1/8-1/4
0.229 mi.
1211 ft.

Relative:
Lower

NORTHWELL CONCORDE MEDICAL GROUP CARDIOLOGY
38 EAST 32ND STREET, SUITE 801
NEW YORK, NY 10016

E MANIFEST

1027848332
N/A

Click here for full text details

CI2357
SSE
1/8-1/4
0.229 mi.
1211 ft.

Relative:
Lower

RXW/CMG-GYNECOLOGY & UROGYNECO
38 E 32ND ST, 9TH FL
NEW YORK, NY 10016

E MANIFEST

1027861597
N/A

Click here for full text details

CI2358
SSE
1/8-1/4
0.229 mi.
1211 ft.

Relative:
Lower

NORTHWELL CONCORDE MEDICAL GROUP UROGYN / GYN
38 EAST 32ND STREET, 9TH FLOOR
NEW YORK, NY 10016

E MANIFEST

1027848333
N/A

Click here for full text details

CI2359
SSE
1/8-1/4
0.229 mi.
1211 ft.

Relative:
Lower

38 EAST 32ND STREET
38 EAST 32ND STREET
NEW YORK, NY 10016

NY AST **U003390863**
N/A

Click here for full text details

NY AST
Facility Id 2-331902

CI2360
SSE
1/8-1/4
0.229 mi.
1211 ft.

Relative:
Lower

WAGNER INTL INC
38 E 32ND ST - 8TH FLOOR
NEW YORK, NY 10016

RCRA NonGen / NLR **1001080087**
NY MANIFEST **NYR000017947**

Click here for full text details

RCRA NonGen / NLR
EPA Id NYR000017947

NY MANIFEST
EPA ID NYR000017947

CI2361
SSE
1/8-1/4
0.229 mi.
1211 ft.

Relative:
Lower

RXW/CMG GYNECOLOGY & UROGYNECO
38 E 32ND ST, 9TH FL
NEW YORK, NY 10016

E MANIFEST **1027861594**
N/A

Click here for full text details

CI2362
SSE
1/8-1/4
0.229 mi.
1211 ft.

Relative:
Lower

RXW/CMG- CARDIOLOGY
38 E 32ND ST, STE 801 AND 802
NEW YORK, NY 10016

E MANIFEST **1027861595**
N/A

Click here for full text details

CW2363
WNW
1/8-1/4
0.230 mi.
1213 ft.

Relative:
Lower

CON EDISON
216 W 37TH ST
NEW YORK, NY 10018

RCRA NonGen / NLR **1012185030**
NY MANIFEST **NYP004158325**

Click here for full text details

RCRA NonGen / NLR
EPA Id NYP004158325

NY MANIFEST
EPA ID NYP004158325

2364
West
1/8-1/4
0.230 mi.
1214 ft.

Relative:
Lower

ASSOCIATED PRESS
10 PENN PLZ LEVEL 5 ASE
NEW YORK, NY 10001

RCRA NonGen / NLR
FINDS
ECHO
NY MANIFEST

1000694462
NYD987007903

Click here for full text details

RCRA NonGen / NLR
EPA Id NYD987007903

FINDS
Registry ID: 110004492228

ECHO
Registry ID 110004492228

NY MANIFEST
EPA ID NYD987007903

CX2365
NE
1/8-1/4
0.230 mi.
1215 ft.

Relative:
Higher

CON EDISON
19 W 44TH ST & MADISON AVE
NEW YORK, NY 10036

RCRA NonGen / NLR
NY MANIFEST
NJ MANIFEST

1014398173
NYP004205241

Click here for full text details

RCRA NonGen / NLR
EPA Id NYP004205241

NY MANIFEST
EPA ID NYP004205241

NJ MANIFEST
EPA Id NYP004205241
EPA Id NYP004762332
EPA Id NYP004740098

CX2366
NE
1/8-1/4
0.230 mi.
1215 ft.

Relative:
Higher

CON EDISON
19 W 44TH ST
NEW YORK, NY 10036

NY MANIFEST

S117740818
N/A

Click here for full text details

NY MANIFEST
EPA ID NYP004740098
EPA ID NYP004762332

CU2367
South
1/8-1/4
0.230 mi.
1215 ft.

Relative:
Lower

CON EDISON
22 E 31ST ST
NEW YORK, NY 10016

NY MANIFEST | **S118259155**
N/A

Click here for full text details

NY MANIFEST
EPA ID NYP004827259

CU2368
South
1/8-1/4
0.230 mi.
1215 ft.

Relative:
Lower

CON EDISON
22 E 31ST ST
NEW YORK, NY 10016

RCRA NonGen / NLR | **1019906852**
NYP004827259

Click here for full text details

RCRA NonGen / NLR
EPA Id NYP004827259

CU2369
South
1/8-1/4
0.230 mi.
1215 ft.

Relative:
Lower

CON EDISON
22 E 31ST ST
NEW YORK, NY 10016

NJ MANIFEST | **S120675668**
N/A

Click here for full text details

NJ MANIFEST
EPA Id NYP004827259

CA2370
SSE
1/8-1/4
0.230 mi.
1215 ft.

Relative:
Lower

MENDIK REALTY
TWO PARK AVE - BASEMENT
NEW YORK, NY 10016

RCRA NonGen / NLR | **1000912652**
NY0000889600

Click here for full text details

RCRA NonGen / NLR
EPA Id NY0000889600

CA2371
SSE
1/8-1/4
0.230 mi.
1216 ft.

Relative:
Lower

CON EDISON OTHER - SPECIFY: 3156
100 E 33RD ST & PARK AVE
NEW YORK, NY 10016

RCRA NonGen / NLR
FINDS | **1017771788**
NYP004487336

Click here for full text details

RCRA NonGen / NLR
EPA Id NYP004487336

FINDS
Registry ID: 110063796673

CS2372
North
1/8-1/4
0.231 mi.
1218 ft.

Relative: Lower

5 TIMES SQUARE
5 TIMES SQUARE
NEW YORK, NY 10036

NY AST | **A100292454**
N/A

Click here for full text details

NY AST
Facility Id 2-610172

CQ2373
NW
1/8-1/4
0.231 mi.
1218 ft.

Relative: Lower

TETHS LABS
214 W. 39TH ST. SUITE 1007
NEW YORK, NY 10018

E MANIFEST | **1028036717**
N/A

Click here for full text details

CQ2374
NW
1/8-1/4
0.231 mi.
1218 ft.

Relative: Lower

214 WEST 39TH STREET LLC
214 WEST 39 STREET
NEW YORK, NY 10018

NY AST | **A100173474**
N/A

Click here for full text details

NY AST
Facility Id 2-482102

CS2375
North
1/8-1/4
0.231 mi.
1219 ft.

Relative: Lower

CON EDISON SERVICE BOX: 8369
143 W 43RD ST FRONT OF
NEW YORK, NY 10036

RCRA NonGen / NLR | **1016965035**
NY MANIFEST | **NYP004379319**

Click here for full text details

RCRA NonGen / NLR
EPA Id NYP004379319

NY MANIFEST
EPA ID NYP004379319

CE2376
NNW
1/8-1/4
0.231 mi.
1220 ft.

Relative: Lower

MTA NYCT - BROADWAY LINE TUNNEL II - N,Q,R,W
59 ST & LEXINGTON AVE TO CANAL ST & BROADWAY
NEW YORK, NY 10022

RCRA-SQG | **1010566449**
NYR000150987

Click here for full text details

RCRA-SQG
EPA Id NYR000150987

CE2377
NNW
1/8-1/4
0.231 mi.
1220 ft.

Relative:
Lower

CON EDISON MANHOLE: 29082
W 42ND ST & 7TH AVE NE COR
NEW YORK, NY 10036

RCRA NonGen / NLR
NY MANIFEST

1016148995
NYP004276515

Click here for full text details

RCRA NonGen / NLR
EPA Id NYP004276515

NY MANIFEST
EPA ID NYP004276515

CG2378
ENE
1/8-1/4
0.231 mi.
1220 ft.

Relative:
Lower

CON EDISON MANHOLE 56592
334 MADISON AVE
NEW YORK, NY 10017

NJ MANIFEST

S117985181
N/A

Click here for full text details

NJ MANIFEST
EPA Id NYP004249007

CG2379
ENE
1/8-1/4
0.231 mi.
1220 ft.

Relative:
Lower

CON EDISON MANHOLE 56592
334 MADISON AVE
NEW YORK, NY 10017

RCRA NonGen / NLR
NY MANIFEST

1015746901
NYP004249007

Click here for full text details

RCRA NonGen / NLR
EPA Id NYP004249007

NY MANIFEST
EPA ID NYP004249007

CE2380
NNW
1/8-1/4
0.231 mi.
1221 ft.

Relative:
Lower

NYCTA
42ND STREET & 7TH AVENUE
NEW YORK, NY 10036

NY MANIFEST

S119078662
N/A

Click here for full text details

NY MANIFEST
EPA ID NYR000079236

CE2381
NNW
1/8-1/4
0.231 mi.
1221 ft.

Relative: Lower

NYCTA - TIME SQUARE STATION
42ND STREET & 7TH AVENUE
NEW YORK, NY 10036

RCRA-SQG
NJ MANIFEST
E MANIFEST

1001961446
NYR000079236

Click here for full text details

RCRA-SQG
EPA Id NYR000079236

NJ MANIFEST
EPA Id NYR000079236

CE2382
NNW
1/8-1/4
0.231 mi.
1221 ft.

Relative: Lower

VERIZON
W 42ND ST & 7TH AVE
NEW YORK, NY 10036

RCRA NonGen / NLR

1014395293
NYP000965988

Click here for full text details

RCRA NonGen / NLR
EPA Id NYP000965988

CE2383
NNW
1/8-1/4
0.231 mi.
1221 ft.

Relative: Lower

CONSOLIDATED EDISON
7 AVE & 42 ST
NEW YORK, NY 10027

NY MANIFEST

1009241743
N/A

Click here for full text details

NY MANIFEST
EPA ID NYP004102604

CH2384
North
1/8-1/4
0.231 mi.
1221 ft.

Relative: Lower

CON EDISON
120 W 44TH ST & 6TH AVE
NEW YORK, NY 10036

NY MANIFEST

S117736580
N/A

Click here for full text details

NY MANIFEST
EPA ID NYP004536777

CJ2385
ENE
1/8-1/4
0.231 mi.
1222 ft.

Relative: Lower

ONE VANDERBILT LLC
10 VANDERBILT AVE
NEW YORK, NY 10017

RCRA NonGen / NLR

1019326227
NYR000228403

Click here for full text details

RCRA NonGen / NLR
EPA Id NYR000228403

CJ2386
ENE
1/8-1/4
0.231 mi.
1222 ft.

Relative:
Lower

ONE VANDERBILT (NO NNOS SUBMISSION/MERGED)
10 VANDERBILT AVENUE
MANHATTAN, NY

NY NYC OER **S129932737**
N/A

Click here for full text details

CJ2387
ENE
1/8-1/4
0.231 mi.
1222 ft.

Relative:
Lower

ONE VANDERBILT LLC
10 VANDERBILT AVE
NEW YORK, NY 10017

NY MANIFEST **S118954270**
N/A

Click here for full text details

NY MANIFEST
EPA ID NYR000228403

CJ2388
ENE
1/8-1/4
0.231 mi.
1222 ft.

Relative:
Lower

ONE VANDERBILT (NO NNOS SUBMISSION/MERGED)
10 VANDERBILT AVENUE
NEW YORK CITY, NY

NY VCP **S125317298**
N/A

Click here for full text details

CI2389
SSE
1/8-1/4
0.232 mi.
1223 ft.

Relative:
Lower

CON EDISON
27 E 31ST ST
NEW YORK, NY 10016

RCRA NonGen / NLR **1012185716**
NY MANIFEST **NYP004165494**
NJ MANIFEST

Click here for full text details

RCRA NonGen / NLR
EPA Id NYP004165494

NY MANIFEST
EPA ID NYP004165494

NJ MANIFEST
EPA Id NYP004165494

CI2390
SSE
1/8-1/4
0.232 mi.
1223 ft.

Relative:
Lower

CON EDISON
27-29 E 31ST ST & MADISON AVE
NEW YORK, NY 10016

NY MANIFEST **S117060148**
N/A

Click here for full text details

NY MANIFEST
EPA ID NYP004523585

CB2391
NE
1/8-1/4
0.232 mi.
1223 ft.

Relative:
Higher

CON EDISON
19 W 44TH ST & 5TH AVE
NEW YORK, NY 10036

RCRA NonGen / NLR
FINDS
ECHO

1018279206
NYP004740098

Click here for full text details

RCRA NonGen / NLR
EPA Id NYP004740098

FINDS
Registry ID: 110067687854

ECHO
Registry ID 110067687854

CD2392
SW
1/8-1/4
0.232 mi.
1224 ft.

Relative:
Lower

31 PENN PLAZA
132 WEST 31ST STREET
NEW YORK, NY 10001

NY AST

A100320206
N/A

Click here for full text details

NY AST
Facility Id 2-056227

CD2393
SW
1/8-1/4
0.232 mi.
1224 ft.

Relative:
Lower

PHOTOBITION
132 W 31ST ST 2ND FLOOR
NEW YORK, NY 10001

RCRA-SQG
FINDS
ECHO
NY MANIFEST

1001818303
NYR000078428

Click here for full text details

RCRA-SQG
EPA Id NYR000078428

FINDS
Registry ID: 110004557514

ECHO
Registry ID 110004557514

NY MANIFEST
EPA ID NYR000078428

CD2394
SW
1/8-1/4
0.232 mi.
1224 ft.

Relative:
Lower

APARTMENT BUILDING - TTF
132 WEST 31ST STREET
MANHATTAN, NY

Click here for full text details

NY LTANKS
Spill Number/Closed Date 1205628 / 2015-04-07
Site ID 468590
Spill Date 2012-09-05

NY LTANKS **S112231205**
N/A

CD2395
SW
1/8-1/4
0.232 mi.
1224 ft.

Relative:
Lower

COMP-24
132 W 31ST ST - 4TH FLOOR
NEW YORK, NY 10001

Click here for full text details

RCRA-VSQG
EPA Id NYR000122606

NY MANIFEST
EPA ID NYR000122606

RCRA-VSQG **1007208703**
NY MANIFEST **NYR000122606**

CV2396
NNE
1/8-1/4
0.232 mi.
1224 ft.

Relative:
Higher

CON EDISON
77 W 44TH ST VAULT1602
NEW YORK, NY 10036

Click here for full text details

NJ MANIFEST
EPA Id NYP004772174

NJ MANIFEST **S120670852**
N/A

CV2397
NNE
1/8-1/4
0.232 mi.
1224 ft.

Relative:
Higher

CON EDISON
77 W 44TH ST VAULT6363
NEW YORK, NY 10036

Click here for full text details

RCRA NonGen / NLR
EPA Id NYP004772182

RCRA NonGen / NLR **1019902306**
NYP004772182

CV2398
NNE
1/8-1/4
0.232 mi.
1224 ft.

Relative:
Higher

CON EDISON
77 W 44TH ST VAULT6363
NEW YORK, NY 10036

Click here for full text details

RCRA NonGen / NLR
EPA Id NYP004772174

FINDS

RCRA NonGen / NLR **1019902305**
FINDS **NYP004772174**
ECHO

CON EDISON (Continued) **1019902305**

Registry ID: 110069681516

ECHO
Registry ID 110069681516

CV2399
NNE
1/8-1/4
0.232 mi.
1224 ft.

Relative:
Higher

CON EDISON **NJ MANIFEST** **S120670853**
77 W 44TH ST VAULT6363 **N/A**
NEW YORK, NY 10036

Click here for full text details

NJ MANIFEST
EPA Id NYP004772182

CV2400
NNE
1/8-1/4
0.232 mi.
1224 ft.

Relative:
Higher

CON EDISON **NY MANIFEST** **S119074685**
77 W 44TH ST VAULT6363 **N/A**
NEW YORK, NY 10036

Click here for full text details

NY MANIFEST
EPA ID NYP004772182

CV2401
NNE
1/8-1/4
0.232 mi.
1224 ft.

Relative:
Higher

CON EDISON **NY MANIFEST** **S119074684**
77 W 44TH ST VAULT1602 **N/A**
NEW YORK, NY 10036

Click here for full text details

NY MANIFEST
EPA ID NYP004907368
EPA ID NYP004772174

CN2402
East
1/8-1/4
0.232 mi.
1226 ft.

Relative:
Higher

CON EDISON SERVICE BOX: 7791 **NJ MANIFEST** **S117986069**
102 E 40TH ST **N/A**
NEW YORK, NY 10018

Click here for full text details

NJ MANIFEST
EPA Id NYP004266250

CN2403
East
1/8-1/4
0.232 mi.
1226 ft.

Relative:
Higher

CON EDISON SERVICE BOX: 7791
102 E 40TH ST
NEW YORK, NY 10018

RCRA NonGen / NLR
FINDS
ECHO
NY MANIFEST

1016143839
NYP004266250

Click here for full text details

RCRA NonGen / NLR
EPA Id NYP004266250

FINDS
Registry ID: 110055426800

ECHO
Registry ID 110055426800

NY MANIFEST
EPA ID NYP004266250

CR2404
WNW
1/8-1/4
0.232 mi.
1226 ft.

Relative:
Lower

CON EDISON MANHOLE: 6963
218 W 37TH ST
NEW YORK, NY 10018

RCRA NonGen / NLR
NY MANIFEST

1016973306
NYP004471033

Click here for full text details

RCRA NonGen / NLR
EPA Id NYP004471033

NY MANIFEST
EPA ID NYP004471033

CR2405
WNW
1/8-1/4
0.232 mi.
1226 ft.

Relative:
Lower

ARGUS REALTY 218 LLC
218 WEST 37TH STREET
NEW YORK, NY 10018

NY AST

A100360389
N/A

Click here for full text details

NY AST
Facility Id 2-611731

CA2406
SSE
1/8-1/4
0.233 mi.
1228 ft.

Relative:
Lower

CON EDISON SERVICE BOX: 42250
3 PARK ROW & BROADWAY E OF
NEW YORK, NY 10038

RCRA NonGen / NLR
NY MANIFEST

1016969396
NYP004430583

Click here for full text details

RCRA NonGen / NLR
EPA Id NYP004430583

NY MANIFEST

CON EDISON SERVICE BOX: 42250 (Continued) **1016969396**

EPA ID NYP004430583

CH2407
North
1/8-1/4
0.233 mi.
1231 ft.

Relative:
Lower

HOTEL-VACANT **NY LTANKS** **S107784808**
120 WEST 44TH STREET **N/A**
NEW YORK, NY 10036

Click here for full text details

NY LTANKS
Spill Number/Closed Date 0510701 / 2006-08-08
Site ID 356722
Spill Date 2005-12-13

CH2408
North
1/8-1/4
0.233 mi.
1231 ft.

Relative:
Lower

O. & O. PROPERTIES CORP. **NY AST** **U004044955**
120 WEST 44TH STREET **N/A**
NEW YORK, NY 10036

Click here for full text details

NY AST
Facility Id 2-606122

CH2409
North
1/8-1/4
0.233 mi.
1231 ft.

Relative:
Lower

CON EDISON MANHOLE: 59183 **RCRA NonGen / NLR** **1016143162**
120 W 44TH ST W OF 6TH AVE FRONT OF **NY MANIFEST** **NYP004258968**
NEW YORK, NY 10036

Click here for full text details

RCRA NonGen / NLR
EPA Id NYP004258968

NY MANIFEST
EPA ID NYP004258968

CH2410
North
1/8-1/4
0.233 mi.
1231 ft.

Relative:
Lower

CON EDISON MANHOLE: 59183 **NJ MANIFEST** **S117985472**
120 W 44TH ST W OF 6TH AVE FRONT OF **N/A**
NEW YORK, NY 10036

Click here for full text details

NJ MANIFEST
EPA Id NYP004258968

CY2411
ENE
1/8-1/4
0.234 mi.
1233 ft.

Relative:
Higher

CONSOLIDATED EDISON OF NY
10 E 44TH ST
NEW YORK, NY 10012

NY MANIFEST **S112140734**
N/A

Click here for full text details

NY MANIFEST
EPA ID NYP004255121

CF2412
SSW
1/8-1/4
0.234 mi.
1234 ft.

Relative:
Lower

NEW GENERATION REALTY LLC
1220 BROADWAY
NEW YORK, NY 10001

NY AST **A100194264**
N/A

Click here for full text details

NY AST
Facility Id 2-607249

CF2413
SSW
1/8-1/4
0.234 mi.
1234 ft.

Relative:
Lower

VISION GRAPHIC
1220 BROADWAY
NEW YORK, NY 10001

RCRA NonGen / NLR **1000981474**
FINDS **NY0001001726**
ECHO
NY MANIFEST

Click here for full text details

RCRA NonGen / NLR
EPA Id NY0001001726

FINDS
Registry ID: 110004323651

ECHO
Registry ID 110004323651

NY MANIFEST
EPA ID NY0001001726

CH2414
North
1/8-1/4
0.234 mi.
1235 ft.

Relative:
Lower

CON EDISON SERVICE BOX: 8554
118 W 44TH ST
NEW YORK, NY 10036

RCRA NonGen / NLR **1016143197**
FINDS **NYP004259339**
ECHO
NY MANIFEST

Click here for full text details

RCRA NonGen / NLR
EPA Id NYP004259339

FINDS
Registry ID: 110055453370

ECHO

CON EDISON SERVICE BOX: 8554 (Continued) **1016143197**

Registry ID 110055453370

NY MANIFEST
EPA ID NYP004259339

CH2415
North
1/8-1/4
0.234 mi.
1235 ft.

Relative:
Lower

CON EDISON SERVICE BOX: 8554
118 W 44TH ST
NEW YORK, NY 10036

NJ MANIFEST **S117985502**
N/A

Click here for full text details

NJ MANIFEST
EPA Id NYP004259339

CF2416
SSW
1/8-1/4
0.234 mi.
1235 ft.

Relative:
Lower

TTF
1235 BROADWAY
MANHATTAN, NY

NY LTANKS **S118263466**
N/A

Click here for full text details

NY LTANKS
Spill Number/Closed Date 1505662 / 2016-02-19
Site ID 513046
Spill Date 2015-08-26

CF2417
SSW
1/8-1/4
0.234 mi.
1235 ft.

Relative:
Lower

1239 OPERATING CORPORATION
1235 BROADWAY
NEW YORK, NY 10001

NY AST **U003396382**
N/A

Click here for full text details

NY AST
Facility Id 2-601967

CO2418
SE
1/8-1/4
0.234 mi.
1235 ft.

Relative:
Higher

CON EDISON
105 E 35TH ST
NEW YORK, NY 10016

NY MANIFEST **S121967092**
N/A

Click here for full text details

NY MANIFEST
EPA ID NYP004438461

CO2419
SE
1/8-1/4
0.234 mi.
1235 ft.

Relative:
Higher

CON EDISON SERVICE BOX: 6636
105 E 35TH ST
NEW YORK, NY 10016

RCRA NonGen / NLR **1016970147**
NYP004438461

Click here for full text details

RCRA NonGen / NLR
EPA Id NYP004438461

CB2420
NE
1/8-1/4
0.234 mi.
1236 ft.

Relative:
Higher

CONSOLIDATED EDISON OF NY
1 W 44TH ST
NEW YORK, NY 10017

NY MANIFEST **S112140827**
N/A

Click here for full text details

NY MANIFEST
EPA ID NYP004256152

CD2421
SW
1/8-1/4
0.234 mi.
1236 ft.

Relative:
Lower

CON EDISON SERVICE BOX: 5848
136-28 W 31ST ST & 7TH AVE E OF
NEW YORK, NY 10001

RCRA NonGen / NLR **1017774361**
NYP004521704

Click here for full text details

RCRA NonGen / NLR
EPA Id NYP004521704

CD2422
SW
1/8-1/4
0.234 mi.
1236 ft.

Relative:
Lower

CON EDISON
136-28 W 31ST ST & 7TH AVE E O
NEW YORK, NY 10001

NY MANIFEST **S117059967**
N/A

Click here for full text details

NY MANIFEST
EPA ID NYP004521704

CP2423
SE
1/8-1/4
0.234 mi.
1237 ft.

Relative:
Higher

CON EDISON
107 E 36TH ST
NEW YORK, NY 10016

RCRA NonGen / NLR **1018279242**
FINDS **NYP004740460**
ECHO

Click here for full text details

RCRA NonGen / NLR
EPA Id NYP004740460

FINDS
Registry ID: 110067688176

ECHO

CON EDISON (Continued) **1018279242**

Registry ID 110067688176

CP2424
SE
1/8-1/4
0.234 mi.
1237 ft.

Relative:
Higher

CON EDISON **NJ MANIFEST** **S120668069**
107 E 36TH ST **N/A**
NEW YORK, NY 10016

Click here for full text details

NJ MANIFEST
EPA Id NYP004740460

CP2425
SE
1/8-1/4
0.234 mi.
1237 ft.

Relative:
Higher

CON EDISON **NY MANIFEST** **S117740855**
107 E 36TH ST **N/A**
NEW YORK, NY 10016

Click here for full text details

NY MANIFEST
EPA ID NYP004740460

CJ2426
East
1/8-1/4
0.234 mi.
1237 ft.

Relative:
Lower

CON EDISON TRANSFORMER VAULT2160 **RCRA NonGen / NLR** **1025887501**
150 PARK AVE **NYP005243340**
NEW YORK, NY 10017

Click here for full text details

RCRA NonGen / NLR
EPA Id NYP005243340

CS2427
North
1/8-1/4
0.234 mi.
1237 ft.

Relative:
Lower

CON EDISON **NY MANIFEST** **S117314575**
158 W 43RD ST **N/A**
NEW YORK, NY 10036

Click here for full text details

NY MANIFEST
EPA ID NYP004616405

CK2428
West
1/8-1/4
0.234 mi.
1238 ft.

Relative:
Lower

CON EDISON SERVICE BOX: 6576 **RCRA NonGen / NLR** **1016143652**
222 W 35TH ST E OF 8TH AVE FRONT OF **NY MANIFEST** **NYP004264339**
NEW YORK, NY 10001

Click here for full text details

RCRA NonGen / NLR
EPA Id NYP004264339

NY MANIFEST

CON EDISON SERVICE BOX: 6576 (Continued) **1016143652**

EPA ID NYP004264339

CK2429
West
1/8-1/4
0.234 mi.
1238 ft.

Relative:
Lower

CON EDISON SERVICE BOX: 6576 **NJ MANIFEST** **S117985898**
222 W 35TH ST E OF 8TH AVE FRONT OF **N/A**
NEW YORK, NY 10001

Click here for full text details

NJ MANIFEST
EPA Id NYP004264339

CA2430
SSE
1/8-1/4
0.235 mi.
1239 ft.

Relative:
Lower

CONSOLIDATED EDISON **NY MANIFEST** **1009241110**
100 E 33RD ST V2970 **N/A**
NEW YORK, NY 10027

Click here for full text details

NY MANIFEST
EPA ID NYP004094819

CE2431
North
1/8-1/4
0.235 mi.
1239 ft.

Relative:
Lower

JT OTS GP LLC - ONE TIMES SQUARE **NY MANIFEST** **S130582891**
1475 BROADWAY **N/A**
NEW YORK, NY 10036

Click here for full text details

NY MANIFEST
EPA ID NYR000257808

CE2432
North
1/8-1/4
0.235 mi.
1239 ft.

Relative:
Lower

JT OTS GP LLC - ONE TIMES SQUARE **RCRA-SQG** **1027473809**
BROADWAY **E MANIFEST** **NYR000257808**
NEW YORK, NY 10036

Click here for full text details

RCRA-SQG
EPA Id NYR000257808

CY2433
ENE
1/8-1/4
0.235 mi.
1243 ft.

Relative:
Higher

12 E 44TH ST **NY AST** **U003389252**
12 E 44TH ST **N/A**
NEW YORK, NY 10017

Click here for full text details

NY AST
Facility Id 2-303801

CT2434
WSW
1/8-1/4
0.235 mi.
1243 ft.

Relative:
Lower

CON EDISON - GAS MAIN EXCAVATION
7TH AVENUE & 32ND STREET
NEW YORK, NY 10001

RCRA-LQG **1012185934**
NYP004167698

Click here for full text details

RCRA-LQG
EPA Id NYP004167698

CT2435
WSW
1/8-1/4
0.235 mi.
1243 ft.

Relative:
Lower

CONSOLIDATED EDISON
7TH AVENUE & 32ND STREET
NEW YORK, NY 10001

NY MANIFEST **S119073120**
N/A

Click here for full text details

NY MANIFEST
EPA ID NYP004167698

CT2436
WSW
1/8-1/4
0.235 mi.
1243 ft.

Relative:
Lower

CON EDISON - GAS MAIN EXCAVATION
7TH AVENUE & 32ND STREET
NEW YORK, NY 10001

NJ MANIFEST **S120665671**
N/A

Click here for full text details

NJ MANIFEST
EPA Id NYP004167698

CT2437
WSW
1/8-1/4
0.235 mi.
1243 ft.

Relative:
Lower

CON EDISON
32 ST & 7 AVE
NEW YORK, NY 10001

RCRA NonGen / NLR **1014397774**
NY MANIFEST **NYP004201133**

Click here for full text details

RCRA NonGen / NLR
EPA Id NYP004201133

NY MANIFEST
EPA ID NYP004201133

CX2438
NE
1/8-1/4
0.236 mi.
1244 ft.

Relative:
Higher

CON EDISON MANHOLE: 8571
17 W 44TH ST
NEW YORK, NY 10036

RCRA NonGen / NLR **1016143053**
FINDS **NYP004257838**
ECHO
NY MANIFEST

Click here for full text details

RCRA NonGen / NLR
EPA Id NYP004257838

FINDS

CON EDISON MANHOLE: 8571 (Continued) **1016143053**

Registry ID: 110055465928

ECHO
Registry ID 110055465928

NY MANIFEST
EPA ID NYP004257838

CX2439
NE
1/8-1/4
0.236 mi.
1244 ft.

Relative:
Higher

CON EDISON MANHOLE: 8571 **NJ MANIFEST** **S117985379**
17 W 44TH ST **N/A**
NEW YORK, NY 10036

Click here for full text details

NJ MANIFEST
EPA Id NYP004257838

CI2440
SSE
1/8-1/4
0.236 mi.
1244 ft.

Relative:
Lower

CON ED **NY MANIFEST** **S118463963**
29 E 31ST ST **N/A**
NEW YORK, NY 10016

Click here for full text details

NY MANIFEST
EPA ID NYP004859678

CX2441
NNE
1/8-1/4
0.236 mi.
1244 ft.

Relative:
Higher

CONSOLIDATED EDISON OF NY **NY MANIFEST** **S112140833**
41 W 44TH ST **N/A**
NEW YORK, NY 10017

Click here for full text details

NY MANIFEST
EPA ID NYP004256269

CX2442
NE
1/8-1/4
0.236 mi.
1244 ft.

Relative:
Higher

CONSOLIDATED EDISON OF NY **NY MANIFEST** **S112140834**
33 W 44TH ST **N/A**
NEW YORK, NY 10017

Click here for full text details

NY MANIFEST
EPA ID NYP004256277

CX2443
NNE
1/8-1/4
0.236 mi.
1245 ft.

Relative:
Higher

SOFITEL HOTEL NEW YORK
43-45 WEST 44TH STREET
NEW YORK, NY 10036

NY AST **U003652050**
N/A

Click here for full text details

NY AST
Facility Id 2-603928

CZ2444
East
1/8-1/4
0.236 mi.
1245 ft.

Relative:
Higher

CON EDISON SERVICE BOX: 13093
123-25 PARK AVE & 72ND ST
NEW YORK, NY 10021

RCRA NonGen / NLR **1016972696**
NY MANIFEST **NYP004464772**

Click here for full text details

RCRA NonGen / NLR
EPA Id NYP004464772

NY MANIFEST
EPA ID NYP004464772

CZ2445
East
1/8-1/4
0.236 mi.
1245 ft.

Relative:
Higher

CON EDISON SERVICE BOX: 12062
123 PARK AVE FRONT OF
NEW YORK, NY 10035

RCRA NonGen / NLR **1016959974**
NY MANIFEST **NYP004318549**

Click here for full text details

RCRA NonGen / NLR
EPA Id NYP004318549

NY MANIFEST
EPA ID NYP004318549

2446
NNE
1/8-1/4
0.236 mi.
1245 ft.

Relative:
Higher

IROQUOIS HOTEL
49 WEST 44TH STREET
NEW YORK, NY 10036

NY AST **U003392281**
N/A

Click here for full text details

NY AST
Facility Id 2-309966

CV2447
NNE
1/8-1/4
0.236 mi.
1245 ft.

Relative:
Higher

CON EDISON
67 W 44TH ST
NEW YORK, NY 10036

NY MANIFEST **S123252458**
N/A

Click here for full text details

NY MANIFEST
EPA ID NYP004568069

CV2448
NNE
1/8-1/4
0.236 mi.
1245 ft.

Relative:
Higher

CON EDISON VAULT: 6363
67 W 44TH ST
NEW YORK, NY 10036

RCRA NonGen / NLR **1017778851**
FINDS **NYP004568069**

Click here for full text details

RCRA NonGen / NLR
EPA Id NYP004568069

FINDS
Registry ID: 110063825080

CU2449
South
1/8-1/4
0.236 mi.
1247 ft.

Relative:
Lower

CON EDISON
130 MADASION AVE
NEW YORK, NY 10034

RCRA NonGen / NLR **1019906888**
FINDS **NYP004827655**
ECHO

Click here for full text details

RCRA NonGen / NLR
EPA Id NYP004827655

FINDS
Registry ID: 110069675747

ECHO
Registry ID 110069675747

CU2450
South
1/8-1/4
0.236 mi.
1247 ft.

Relative:
Lower

CON EDISON
130 MADASION AVE
NEW YORK, NY 10034

NY MANIFEST **S119077334**
N/A

Click here for full text details

NY MANIFEST
EPA ID NYP004827655

CU2451
South
1/8-1/4
0.236 mi.
1247 ft.

Relative:
Lower

CON EDISON
130 MADASION AVE
NEW YORK, NY 10034

NJ MANIFEST | **S120675704**
N/A

Click here for full text details

NJ MANIFEST
EPA Id NYP004827655

CU2452
South
1/8-1/4
0.236 mi.
1247 ft.

Relative:
Lower

130 MADISON AVE
130 MADISON AVE
NEW YORK, NY 10016

NY AST | **U003386676**
N/A

Click here for full text details

NY AST
Facility Id 2-360481

CP2453
ESE
1/8-1/4
0.236 mi.
1248 ft.

Relative:
Higher

CONSOLIDATED EDISON OF NY
F/O 104 EAST 37TH ST
NEW YORK, NY 10009

NY MANIFEST | **S112140608**
N/A

Click here for full text details

NY MANIFEST
EPA ID NYP004253795

CP2454
ESE
1/8-1/4
0.236 mi.
1248 ft.

Relative:
Higher

EAST 37TH STREET APARTMENTS CORP
104 EAST 37TH STREET
NEW YORK, NY 10016

NY AST | **U003396952**
N/A

Click here for full text details

NY AST
Facility Id 2-603013

CP2455
SE
1/8-1/4
0.237 mi.
1250 ft.

Relative:
Higher

110 EAST 36TH STREET
110 EAST 36TH STREET
NEW YORK, NY 10016

NY AST | **U003393555**
N/A

Click here for full text details

NY AST
Facility Id 2-398659

DA2456
SSE
1/8-1/4
0.237 mi.
1251 ft.

Relative:
Lower

CON EDISON
46 E 32ND ST
NEW YORK, NY 10016

RCRA NonGen / NLR **1019906064**
FINDS **NYP004816847**
ECHO

Click here for full text details

RCRA NonGen / NLR
EPA Id NYP004816847

FINDS
Registry ID: 110069703351

ECHO
Registry ID 110069703351

DA2457
SSE
1/8-1/4
0.237 mi.
1251 ft.

Relative:
Lower

CON ED
46 E 32ND ST
NEW YORK, NY 10016

NY MANIFEST **S119076933**
N/A

Click here for full text details

NY MANIFEST
EPA ID NYP004816847

DA2458
SSE
1/8-1/4
0.237 mi.
1251 ft.

Relative:
Lower

CON EDISON
46 E 32ND ST
NEW YORK, NY 10016

NJ MANIFEST **S120674817**
N/A

Click here for full text details

NJ MANIFEST
EPA Id NYP004816847

CQ2459
NNW
1/8-1/4
0.237 mi.
1252 ft.

Relative:
Lower

215 WEST 40TH STREET
215 WEST 40TH STREET
NEW YORK, NY 10018

NY AST **A100178318**
N/A

Click here for full text details

NY AST
Facility Id 2-606105

CR2460
WNW
1/8-1/4
0.237 mi.
1252 ft.

Relative:
Lower

FDNY ENG. CO. 26
220 WEST 37TH STREET
NEW YORK, NY 10018

NY AST **U003395681**
N/A

Click here for full text details

NY AST
Facility Id 2-600570

CR2461
WNW
1/8-1/4
0.237 mi.
1252 ft.

Relative:
Lower

FDNY ENG. CO. 26
220 WEST 37TH STREET
NEW YORK, NY 10018

UST FINDER **1028571931**
N/A

Click here for full text details

CR2462
WNW
1/8-1/4
0.237 mi.
1252 ft.

Relative:
Lower

FDNY ENG. CO. 26
220 WEST 37TH STREET
NEW YORK, NY 10018

NY UST **U004078359**
N/A

Click here for full text details

CT2463
WSW
1/8-1/4
0.237 mi.
1252 ft.

Relative:
Lower

ELEVEN PENN PLAZA
11 PENN PLAZA
NEW YORK, NY 10001

NY AST **U004191942**
N/A

Click here for full text details

NY AST
Facility Id 2-609808

CZ2464
East
1/8-1/4
0.237 mi.
1253 ft.

Relative:
Higher

MTA PID STAIRCASE INSTALLATION
125 PARK AVE
NEW YORK, NY 10017

RCRA NonGen / NLR **1004762189**
NY MANIFEST **NYR000094425**

Click here for full text details

RCRA NonGen / NLR
EPA Id NYR000094425

NY MANIFEST
EPA ID NYR000094425

CG2465
ENE
1/8-1/4
0.237 mi.
1253 ft.

Relative:
Lower

CON EDISON VAULT: 3020
41 E 43RD ST
NEW YORK, NY 10010

RCRA NonGen / NLR **1016963006**
NY MANIFEST **NYP004360434**

Click here for full text details

RCRA NonGen / NLR
EPA Id NYP004360434

NY MANIFEST
EPA ID NYP004360434

CG2466
ENE
1/8-1/4
0.237 mi.
1253 ft.

Relative:
Lower

CON EDISON VAULT: 2885
41 E 43RD ST
NEW YORK, NY 10010

RCRA NonGen / NLR **1016963007**
NY MANIFEST **NYP004360442**

Click here for full text details

RCRA NonGen / NLR
EPA Id NYP004360442

NY MANIFEST
EPA ID NYP004360442

CM2467
South
1/8-1/4
0.237 mi.
1254 ft.

Relative:
Lower

286 FIFTH AVENUE
286 FIFTH AVENUE
NEW YORK, NY 10001

NY AST **U003388546**
N/A

Click here for full text details

NY AST
Facility Id 2-253375

CC2468
ESE
1/8-1/4
0.237 mi.
1254 ft.

Relative:
Higher

BRICKWORK MANAGEMENT INC.
105 EAST 38TH ST
NEW YORK, NY 10016

NY AST **A100362283**
N/A

Click here for full text details

NY AST
Facility Id 2-292818

CT2469
WSW
1/8-1/4
0.238 mi.
1256 ft.

Relative: Lower

CON ED V 1607
400 7TH AVE
NEW YORK, NY 10001

Click here for full text details

RCRA NonGen / NLR
EPA Id NYP004010484

NY MANIFEST
EPA ID NYP004010484

Database(s): RCRA NonGen / NLR, NY MANIFEST
EDR ID Number: 1007206479
EPA ID Number: NYP004010484

CP2470
ESE
1/8-1/4
0.238 mi.
1257 ft.

Relative: Higher

CON EDISON
107 E 37TH ST
NEW YORK, NY 10016

Click here for full text details

NY MANIFEST
EPA ID NYP004515672

Database(s): NY MANIFEST
EDR ID Number: S117059398
EPA ID Number: N/A

CP2471
ESE
1/8-1/4
0.238 mi.
1257 ft.

Relative: Higher

CON EDISON SERVICE BOX: 7053
107 E 37TH ST
NEW YORK, NY 10016

Click here for full text details

RCRA NonGen / NLR
EPA Id NYP004515672

FINDS
Registry ID: 110063791801

Database(s): RCRA NonGen / NLR, FINDS
EDR ID Number: 1017773775
EPA ID Number: NYP004515672

CR2472
WNW
1/8-1/4
0.238 mi.
1258 ft.

Relative: Lower

CON EDISON - VAULT V8583
206 W 36TH ST
NEW YORK, NY 10018

Click here for full text details

NY MANIFEST
EPA ID NYP005230297

Database(s): NY MANIFEST
EDR ID Number: S123692618
EPA ID Number: N/A

CQ2473
NW
1/8-1/4
0.238 mi.
1258 ft.

Relative:
Lower

225 WEST 39TH ST
225 WEST 39TH ST
NEW YORK, NY 10018

Click here for full text details

NY AST
Facility Id 2-063851

NY AST

U003383830
N/A

CQ2474
NW
1/8-1/4
0.238 mi.
1258 ft.

Relative:
Lower

CON EDISON
225 W 39TH ST
NEW YORK, NY 10018

Click here for full text details

RCRA NonGen / NLR
EPA Id NYP004835233

FINDS
Registry ID: 110069699785

ECHO
Registry ID 110069699785

RCRA NonGen / NLR
FINDS
ECHO

1019907530
NYP004835233

CQ2475
NW
1/8-1/4
0.238 mi.
1258 ft.

Relative:
Lower

CON EDISON
225 W 39TH ST
NEW YORK, NY 10018

Click here for full text details

NJ MANIFEST
EPA Id NYP004835233

NJ MANIFEST

S120676405
N/A

DA2476
SSE
1/8-1/4
0.238 mi.
1258 ft.

Relative:
Lower

CON EDISON SERVICE BOX: 6031
44 E 32ND ST FRONT OF
NEW YORK, NY 10016

Click here for full text details

NJ MANIFEST
EPA Id NYP004256806

NJ MANIFEST

S117985294
N/A

DA2477
SSE
1/8-1/4
0.238 mi.
1258 ft.

Relative:
Lower

KIAMIE 44 EAST, LLC
44 EAST 32ND STREET
NEW YORK, NY 10016

NY AST **U003390356**
N/A

Click here for full text details

NY AST
Facility Id 2-289574

DA2478
SSE
1/8-1/4
0.238 mi.
1258 ft.

Relative:
Lower

CON EDISON SERVICE BOX: 6031
44 E 32ND ST FRONT OF
NEW YORK, NY 10016

RCRA NonGen / NLR **1016142951**
FINDS **NYP004256806**
ECHO
NY MANIFEST

Click here for full text details

RCRA NonGen / NLR
EPA Id NYP004256806

FINDS
Registry ID: 110055462832

ECHO
Registry ID 110055462832

NY MANIFEST
EPA ID NYP004256806

CT2479
WSW
1/8-1/4
0.238 mi.
1258 ft.

Relative:
Lower

MENDIK REALTY - TWO PENN PLAZA
2 PENNSYLVANIA PLZ - BASEMENT
NEW YORK, NY 10121

RCRA NonGen / NLR **1004755928**
FINDS **NY0000878595**
ECHO
NY MANIFEST

Click here for full text details

RCRA NonGen / NLR
EPA Id NY0000878595

FINDS
Registry ID: 110004320262

ECHO
Registry ID 110004320262

NY MANIFEST
EPA ID NY0000878595

CT2480
WSW
1/8-1/4
0.238 mi.
1258 ft.

Relative:
Lower

CON EDISON AT 2 PENN PLAZA VERNADO
2 PENN PLZ - BASEMENT METER
NEW YORK, NY 10121

RCRA NonGen / NLR **1000111663**
ICIS **NYD981086507**
FINDS
ECHO
NY MANIFEST

Click here for full text details

RCRA NonGen / NLR
EPA Id NYD981086507

ICIS
FRS ID: 110004397607

FINDS
Registry ID: 110004397607

ECHO
Registry ID 110004397607

NY MANIFEST
EPA ID NYD981086507

CT2481
WSW
1/8-1/4
0.238 mi.
1258 ft.

Relative:
Lower

COMPUGRAPHIC CORP
2 PENNSYLVANIA PLZ SUITE 1150
NEW YORK, NY 10121

RCRA NonGen / NLR **1000350122**
FINDS **NYD982179871**
ECHO
NY MANIFEST

Click here for full text details

RCRA NonGen / NLR
EPA Id NYD982179871

FINDS
Registry ID: 110004414250

ECHO
Registry ID 110004414250

NY MANIFEST
EPA ID NYD982179871

CX2482
NE
1/8-1/4
0.239 mi.
1260 ft.

Relative:
Higher

DYNAMIC EFFECTS LTD
19 W 44TH ST
NEW YORK, NY 10036

RCRA NonGen / NLR **1000149727**
FINDS **NYD099498362**
ECHO

Click here for full text details

RCRA NonGen / NLR
EPA Id NYD099498362

FINDS

DYNAMIC EFFECTS LTD (Continued) **1000149727**

Registry ID: 110004377246

ECHO
Registry ID 110004377246

CX2483 **CON EDISON** **RCRA NonGen / NLR** **1019901468**
NE **19 W 44TH ST** **FINDS** **NYP004762332**
1/8-1/4 **NEW YORK, NY 10036** **ECHO**
0.239 mi.
1260 ft.

Relative:
Higher

Click here for full text details

RCRA NonGen / NLR
EPA Id NYP004762332

FINDS
Registry ID: 110069641711

ECHO
Registry ID 110069641711

CX2484 **19 WEST 44TH STREET** **NY AST** **A100177783**
NE **19 WEST 44TH STREET** **N/A**
1/8-1/4 **NEW YORK, NY 10036**
0.239 mi.
1260 ft.

Relative:
Higher

Click here for full text details

NY AST
Facility Id 2-283800

CX2485 **CON EDISON - VAULT V8681** **NY MANIFEST** **S120959015**
NE **19 W 44 ST** **N/A**
1/8-1/4 **MANHATTAN, NY 10036**
0.239 mi.
1260 ft.

Relative:
Higher

Click here for full text details

NY MANIFEST
EPA ID NYP004983969

CX2486 **CONSOLIDATED EDISON OF NY** **NY MANIFEST** **S112140828**
NE **27 W 44 ST** **N/A**
1/8-1/4 **NEW YORK, NY 10017**
0.239 mi.
1260 ft.

Relative:
Higher

Click here for full text details

NY MANIFEST
EPA ID NYP004256160

CV2487
NNE
1/8-1/4
0.239 mi.
1261 ft.

Relative:
Higher

CON EDISON - VAULT V7128
59 WEST 44TH ST
MANHATTAN, NY 10036

Click here for full text details

NY MANIFEST
EPA ID NYP004995633

NY MANIFEST **S120959143**
N/A

CV2488
NNE
1/8-1/4
0.239 mi.
1261 ft.

Relative:
Higher

ALGONQUIN HOTEL
59 WEST 44TH ST
NEW YORK, NY 10036

Click here for full text details

NY AST
Facility Id 2-346438

NY AST **U001839541**
N/A

DA2489
SSE
1/8-1/4
0.239 mi.
1261 ft.

Relative:
Lower

CON EDISON - SERVICE BOX 6026
50 E 32 ST AND PARK AVE
NEW YORK, NY 10016

Click here for full text details

RCRA-LQG
EPA Id NYP004176400

NY MANIFEST
EPA ID NYP004176400

NJ MANIFEST
EPA Id NYP004176400

RCRA-LQG **1014395884**
NY MANIFEST **NYP004176400**
NJ MANIFEST

CJ2490
East
1/8-1/4
0.239 mi.
1262 ft.

Relative:
Lower

2ND ST & 4TH AVE SIDERITE DEPOSIT

NEW YORK (County), NY

Click here for full text details

MINES MRDS **1025611734**
N/A

CP2491
SE
1/8-1/4
0.239 mi.
1263 ft.

Relative:
Higher

CON EDISON
109-111 E 36TH ST & PARK AVE
NEW YORK, NY 10016

Click here for full text details

RCRA NonGen / NLR
EPA Id NYP004782603

RCRA NonGen / NLR **1019903193**
NYP004782603

CP2492
SE
1/8-1/4
0.239 mi.
1263 ft.

Relative:
Higher

CON EDISON SERVICE BOX: 6840
109 E 36TH ST
NEW YORK, NY 10016

RCRA NonGen / NLR
NY MANIFEST

1016968760
NYP004423885

Click here for full text details

RCRA NonGen / NLR
EPA Id NYP004423885

NY MANIFEST
EPA ID NYP004423885

CP2493
SE
1/8-1/4
0.239 mi.
1263 ft.

Relative:
Higher

CON EDISON
109-111 E 36TH ST & PARK AVE
NEW YORK, NY 10016

NY MANIFEST

S119075302
N/A

Click here for full text details

NY MANIFEST
EPA ID NYP004782603

CP2494
SE
1/8-1/4
0.239 mi.
1263 ft.

Relative:
Higher

CON EDISON
109-111 E 36TH ST & PARK AVE
NEW YORK, NY 10016

NJ MANIFEST

S120671775
N/A

Click here for full text details

NJ MANIFEST
EPA Id NYP004782603

CG2495
ENE
1/8-1/4
0.239 mi.
1264 ft.

Relative:
Lower

CON EDISON SERVICE BOX: 50235
340 MADISON AVE
NEW YORK, NY 10017

NJ MANIFEST

S117986370
N/A

Click here for full text details

NJ MANIFEST
EPA Id NYP004269551

CG2496
ENE
1/8-1/4
0.239 mi.
1264 ft.

Relative:
Lower

BROADWAY 340 MADISON FEE LLC C/O RXR PROPERTY MANA
340 MADISON AVE
NEW YORK, NY 10173

E MANIFEST

1027804930
N/A

Click here for full text details

CG2497
ENE
1/8-1/4
0.239 mi.
1264 ft.

Relative:
Lower

CON EDISON SERVICE BOX: 50235
340 MADISON AVE
NEW YORK, NY 10017

RCRA NonGen / NLR **1016144166**
FINDS **NYP004269551**
ECHO
NY MANIFEST

Click here for full text details

RCRA NonGen / NLR
EPA Id NYP004269551

FINDS
Registry ID: 110055462271

ECHO
Registry ID 110055462271

NY MANIFEST
EPA ID NYP004269551

CK2498
WNW
1/8-1/4
0.240 mi.
1265 ft.

Relative:
Lower

CON EDISON
225 W 35TH ST
NEW YORK, NY 10001

RCRA NonGen / NLR **1018278208**
FINDS **NYP004729679**
ECHO

Click here for full text details

RCRA NonGen / NLR
EPA Id NYP004729679

FINDS
Registry ID: 110067700946

ECHO
Registry ID 110067700946

CK2499
WNW
1/8-1/4
0.240 mi.
1265 ft.

Relative:
Lower

CON EDISON
225 W 35TH ST
NEW YORK, NY 10001

NY MANIFEST **S117739828**
N/A

Click here for full text details

NY MANIFEST
EPA ID NYP004729679

CK2500
WNW
1/8-1/4
0.240 mi.
1265 ft.

Relative:
Lower

CON EDISON
225 W 35TH ST
NEW YORK, NY 10001

NJ MANIFEST | **S120667097**
N/A

Click here for full text details

NJ MANIFEST
EPA Id NYP004729679

CK2501
WNW
1/8-1/4
0.240 mi.
1265 ft.

Relative:
Lower

225 W 35TH ST ASSOCIATES
225 WEST 35TH STREET
NEW YORK, NY 10018

NY AST | **U003393474**
N/A

Click here for full text details

NY AST
Facility Id 2-150150

CK2502
West
1/8-1/4
0.240 mi.
1266 ft.

Relative:
Lower

PROFILE ENTERPRISES 2, LLC
224 WEST 35TH STREET
NEW YORK, NY 10001

NY AST | **U003390960**
N/A

Click here for full text details

NY AST
Facility Id 2-359610

DA2503
SSE
1/8-1/4
0.240 mi.
1267 ft.

Relative:
Lower

CON EDISON - VAULT V4448
52 E 32ND ST
NEW YORK, NY 10016

NY MANIFEST | **S121968287**
N/A

Click here for full text details

NY MANIFEST
EPA ID NYP005102140

DA2504
SSE
1/8-1/4
0.240 mi.
1267 ft.

Relative:
Lower

CON EDISON - VAULT V4448
52 E 32ND ST
NEW YORK, NY 10016

RCRA-LQG | **1024891364**
NYP005102140

Click here for full text details

RCRA-LQG
EPA Id NYP005102140

DA2505
SSE
1/8-1/4
0.240 mi.
1267 ft.

Relative:
Lower

CON ED - V 4448
52 E 32ND ST
NEW YORK, NY 10016

RCRA NonGen / NLR **1007206210**
NY MANIFEST **NYP004005666**

Click here for full text details

RCRA NonGen / NLR
EPA Id NYP004005666

NY MANIFEST
EPA ID NYP004005666

DB2506
SSW
1/8-1/4
0.240 mi.
1267 ft.

Relative:
Lower

29 WEST THIRTY LLC
29 WEST 30TH STREET
NEW YORK, NY 10001

NY AST **A100178279**
N/A

Click here for full text details

NY AST
Facility Id 2-606054

CM2507
SSW
1/8-1/4
0.241 mi.
1272 ft.

Relative:
Lower

EMPIRE STATE LOFTS, LTD
11 WEST 30TH STREET
NEW YORK, NY 10001

NY UST **U004313168**
N/A

Click here for full text details

CM2508
SSW
1/8-1/4
0.241 mi.
1272 ft.

Relative:
Lower

CON EDISON
11 W 30TH ST
NEW YORK, NY 10032

NJ MANIFEST **S120672181**
N/A

Click here for full text details

NJ MANIFEST
EPA Id NYP004787271

CM2509
SSW
1/8-1/4
0.241 mi.
1272 ft.

Relative:
Lower

CON EDISON
11 W 30TH ST
NEW YORK, NY 10032

RCRA NonGen / NLR **1019903574**
FINDS **NYP004787271**
ECHO

Click here for full text details

RCRA NonGen / NLR
EPA Id NYP004787271

FINDS
Registry ID: 110069667006

CON EDISON (Continued) **1019903574**

ECHO
Registry ID 110069667006

CM2510
SSW
1/8-1/4
0.241 mi.
1272 ft.

Relative:
Lower

APARTMENT
11 WEST 30TH STREET
NEW YORK, NY

NY LTANKS **U003312869**
NY AST **N/A**

Click here for full text details

NY LTANKS
Spill Number/Closed Date 0502173 / 2005-06-23
Site ID 346481
Spill Date 2005-05-24

NY AST
Facility Id 2-603440

CM2511
SSW
1/8-1/4
0.241 mi.
1272 ft.

Relative:
Lower

CON EDISON - MANHOLE M5717
11 W 30TH ST
NEW YORK, NY 10001

NY MANIFEST **S118091071**
N/A

Click here for full text details

NY MANIFEST
EPA ID NYP004787271
EPA ID NYP005178526

CQ2512
NW
1/8-1/4
0.241 mi.
1273 ft.

Relative:
Lower

CON EDISON
220 W 39TH ST
NEW YORK, NY 10018

NJ MANIFEST **S120676304**
N/A

Click here for full text details

NJ MANIFEST
EPA Id NYP004834103

CQ2513
NW
1/8-1/4
0.241 mi.
1273 ft.

Relative:
Lower

CON ED
220 W 39TH ST
NEW YORK, NY 10018

NY MANIFEST **S118563504**
N/A

Click here for full text details

NY MANIFEST
EPA ID NYP004834103

CQ2514
NW
1/8-1/4
0.241 mi.
1273 ft.

Relative:
Lower

CON EDISON
220 W 39TH ST
NEW YORK, NY 10018

RCRA NonGen / NLR **1019325528**
NYP004834103

Click here for full text details

RCRA NonGen / NLR
EPA Id NYP004834103

CY2515
ENE
1/8-1/4
0.241 mi.
1274 ft.

Relative:
Lower

CONSOLIDATED EDISON INC - V4567
16 E 44TH ST
NEW YORK, NY 10017

RCRA NonGen / NLR **1007206809**
NY MANIFEST **NYP004031076**

Click here for full text details

RCRA NonGen / NLR
EPA Id NYP004031076

NY MANIFEST
EPA ID NYP004031076

CY2516
ENE
1/8-1/4
0.241 mi.
1274 ft.

Relative:
Lower

CON EDISON - MANHOLE 8595
16 E 44TH ST
NEW YORK, NY 10017

RCRA-LQG **1015746931**
NYP004249312

Click here for full text details

RCRA-LQG
EPA Id NYP004249312

CY2517
ENE
1/8-1/4
0.241 mi.
1274 ft.

Relative:
Lower

CON EDISON
F/O 16 EAST 44TH ST
NEW YORK, NY 10017

NY MANIFEST **S116293287**
N/A

Click here for full text details

NY MANIFEST
EPA ID NYP004444519

CY2518
ENE
1/8-1/4
0.241 mi.
1274 ft.

Relative:
Lower

CONSOLIDATED EDISON
16 E 44 ST V4593
NEW YORK, NY 10027

NY MANIFEST **1009242321**
N/A

Click here for full text details

NY MANIFEST
EPA ID NYP004112018

CY2519
ENE
1/8-1/4
0.241 mi.
1274 ft.

Relative:
Lower

CON EDISON SERVICE BOX: 8594
16 E 44TH ST
NEW YORK, NY 10017

RCRA NonGen / NLR
NY MANIFEST
NJ MANIFEST

1014398121
NYP004204723

Click here for full text details

RCRA NonGen / NLR
EPA Id NYP004204723

NY MANIFEST
EPA ID NYP004204723

NJ MANIFEST
EPA Id NYP004204723
EPA Id NYP004249312

CY2520
ENE
1/8-1/4
0.241 mi.
1274 ft.

Relative:
Lower

CONSOLIDATED EDISON-MH 8565
F/O 16 EAST 44TH ST
NEW YORK, NY 10017

NY MANIFEST

S112140491
N/A

Click here for full text details

NY MANIFEST
EPA ID NYP004252557

CY2521
ENE
1/8-1/4
0.241 mi.
1274 ft.

Relative:
Lower

CONSOLIDATED EDISON - MH 8595
16 E 44TH ST
NEW YORK, NY 10017

NY MANIFEST

S111790501
N/A

Click here for full text details

NY MANIFEST
EPA ID NYP004249312

CM2522
SSW
1/8-1/4
0.241 mi.
1274 ft.

Relative:
Lower

S AXELROD CO
7 WEST 30TH ST
NEW YORK, NY 10001

NY AST

U001836595
N/A

Click here for full text details

NY AST
Facility Id 2-289485

CM2523
SSW
1/8-1/4
0.241 mi.
1275 ft.

Relative:
Lower

CON EDISON - MANHOLE 5720
5 W 30TH ST
NEW YORK, NY 10001

Click here for full text details

RCRA-LQG
EPA Id NYP004362810

NY MANIFEST
EPA ID NYP004362810

RCRA-LQG
NY MANIFEST

1016963259
NYP004362810

CM2524
SSW
1/8-1/4
0.242 mi.
1276 ft.

Relative:
Lower

JUSTIN MANAGEMENT LLC
3 WEST 30TH ST
MANHATTAN, NY

Click here for full text details

NY LTANKS
Spill Number/Closed Date 1310845 / 2014-11-17
Site ID 491719
Spill Date 2014-02-17

NY LTANKS

S116555641
N/A

CI2525
South
1/8-1/4
0.242 mi.
1276 ft.

Relative:
Lower

CON ED
26 E 31ST ST
NEW YORK, NY 10016

Click here for full text details

NY MANIFEST
EPA ID NYP004355228

NY MANIFEST

1016962490
N/A

CI2526
South
1/8-1/4
0.242 mi.
1276 ft.

Relative:
Lower

CON EDISON - MANHOLE 59152
26 EAST 31ST STREET
NEW YORK, NY 10016

Click here for full text details

RCRA-LQG
EPA Id NYP004355228

RCRA-LQG

1016962491
NYP004355228

CQ2527
NW
1/8-1/4
0.242 mi.
1276 ft.

Relative:
Lower

218 W 40TH ST
218 WEST 40TH STREET
NEW YORK, NY 10018

Click here for full text details

NY AST
Facility Id 2-240524

NY AST

U003386585
N/A

CI2528
SSE
1/8-1/4
0.242 mi.
1276 ft.

Relative:
Lower

31 EAST 31ST STREET
31 EAST 31ST STREET
NEW YORK, NY 10016

NY AST **U003392016**
N/A

Click here for full text details

NY AST
Facility Id 2-405582

CI2529
SSE
1/8-1/4
0.242 mi.
1276 ft.

Relative:
Lower

31 EAST 31ST ST
31 EAST 31ST ST
NEW YORK, NY

NY LTANKS **S121120174**
N/A

Click here for full text details

NY LTANKS
Spill Number/Closed Date 1705008 / 2018-11-05
Site ID 558269
Spill Date 2017-08-18

CZ2530
East
1/8-1/4
0.242 mi.
1277 ft.

Relative:
Higher

CON EDISON SERVICE BOX: 12063
131 PARK AVE FRONT OF
NEW YORK, NY 10035

RCRA NonGen / NLR **1016959975**
NY MANIFEST **NYP004318556**

Click here for full text details

RCRA NonGen / NLR
EPA Id NYP004318556

NY MANIFEST
EPA ID NYP004318556

CR2531
WNW
1/8-1/4
0.242 mi.
1278 ft.

Relative:
Lower

CON EDISON - MANHOLE M6766
225-227 W 36TH ST
NEW YORK, NY 10018

NY MANIFEST **S120958534**
N/A

Click here for full text details

NY MANIFEST
EPA ID NYP004946158

CX2532
NE
1/8-1/4
0.242 mi.
1278 ft.

Relative:
Higher

SINO AMERICAN CULTURAL CENTER
15 WEST 44TH STREET
NEW YORK, NY 10036

NY AST **A100178276**
N/A

Click here for full text details

NY AST
Facility Id 2-606050

CO2533
SE
1/8-1/4
0.242 mi.
1280 ft.

Relative: Higher

CON EDISON SERVICE BOX: 6641
110 E 35TH ST
NEW YORK, NY 10016

RCRA NonGen / NLR
FINDS
ECHO
NY MANIFEST

1016143528
NYP004263083

Click here for full text details

RCRA NonGen / NLR
EPA Id NYP004263083

FINDS
Registry ID: 110055420655

ECHO
Registry ID 110055420655

NY MANIFEST
EPA ID NYP004263083

CO2534
SE
1/8-1/4
0.242 mi.
1280 ft.

Relative: Higher

CON EDISON SERVICE BOX: 6641
110 E 35TH ST
NEW YORK, NY 10016

NJ MANIFEST

S117985787
N/A

Click here for full text details

NJ MANIFEST
EPA Id NYP004263083

CW2535
WNW
1/8-1/4
0.243 mi.
1283 ft.

Relative: Lower

221-223 W. 37TH ST ASSOC. LLC
221 WEST 37TH STREET
NEW YORK, NY 10018

NY AST

A100183471
N/A

Click here for full text details

NY AST
Facility Id 2-606902

CW2536
WNW
1/8-1/4
0.243 mi.
1284 ft.

Relative: Lower

NEW YORK MIDTOWN CORP
222 W 37TH ST
NEW YORK, NY 10018

NY AST

U003386311
N/A

Click here for full text details

NY AST
Facility Id 2-208434

CM2537
SSW
1/8-1/4
0.244 mi.
1286 ft.

Relative:
Lower

CON EDISON
21 W 30TH ST
NEW YORK, NY 10001

NJ MANIFEST | **S120675730**
N/A

Click here for full text details

NJ MANIFEST
EPA Id NYP004827929

CM2538
SSW
1/8-1/4
0.244 mi.
1286 ft.

Relative:
Lower

CON EDISON
21 W 30TH ST
NEW YORK, NY 10001

RCRA NonGen / NLR | **1019906912**
NYP004827929

Click here for full text details

RCRA NonGen / NLR
EPA Id NYP004827929

CV2539
NNE
1/8-1/4
0.244 mi.
1286 ft.

Relative:
Higher

1140 AVE OF AMERICAS
1140 AVE OF AMERICAS
NEW YORK, NY 10036

NY AST | **A100416505**
N/A

Click here for full text details

NY AST
Facility Id 2-611419

CM2540
SSW
1/8-1/4
0.244 mi.
1287 ft.

Relative:
Lower

CON EDISON
19 W 30TH ST
NEW YORK, NY 10011

RCRA NonGen / NLR | **1019903567**
FINDS | **NYP004787206**
ECHO

Click here for full text details

RCRA NonGen / NLR
EPA Id NYP004787206

FINDS
Registry ID: 110069666953

ECHO
Registry ID 110069666953

CM2541
SSW
1/8-1/4
0.244 mi.
1287 ft.

Relative:
Lower

CON EDISON
19 W 30TH ST
NEW YORK, NY 10011

NY MANIFEST **S119075540**
N/A

Click here for full text details

NY MANIFEST
EPA ID NYP004787206

CM2542
SSW
1/8-1/4
0.244 mi.
1287 ft.

Relative:
Lower

CON EDISON
19 W 30TH ST
NEW YORK, NY 10011

NJ MANIFEST **S120672175**
N/A

Click here for full text details

NJ MANIFEST
EPA Id NYP004787206

CT2543
WSW
1/8-1/4
0.244 mi.
1288 ft.

Relative:
Lower

CON EDISON - VAULT BC5036
165 W 31ST ST
NEW YORK, NY 10001

RCRA-LQG **1024891621**
NYP005128463

Click here for full text details

RCRA-LQG
EPA Id NYP005128463

CT2544
WSW
1/8-1/4
0.244 mi.
1288 ft.

Relative:
Lower

CON EDISON - VAULT BC5036
165 W 31ST ST
NEW YORK, NY 10001

NY MANIFEST **S121968551**
N/A

Click here for full text details

NY MANIFEST
EPA ID NYP005128463

CU2545
South
1/8-1/4
0.244 mi.
1289 ft.

Relative:
Lower

126 MADISON LLC
126 MADISON AVE
NEW YORK, NY 10016

NY AST **A100350436**
N/A

Click here for full text details

NY AST
Facility Id 2-611361

CN2546
East
1/8-1/4
0.244 mi.
1289 ft.

Relative:
Higher

GRAND PARK CONDOMINIUM
110 EAST 40TH STREET
NEW YORK, NY 10016

NY AST **U003390735**
N/A

Click here for full text details

NY AST
Facility Id 2-322423

CZ2547
East
1/8-1/4
0.244 mi.
1289 ft.

Relative:
Lower

NYCDOT BRIDGE BIN 2245460
PARK AVE BRIDGE SB OVER E 46 ST
NEW YORK, NY 10017

RCRA-LQG **1016678207**
FINDS **NYR000209544**
ECHO

Click here for full text details

RCRA-LQG
EPA Id NYR000209544

FINDS
Registry ID: 110059760922

ECHO
Registry ID 110059760922

CW2548
NW
1/8-1/4
0.244 mi.
1289 ft.

Relative:
Lower

BRICKEN ARCADE
230 WEST 38TH STREET
NEW YORK, NY 10018

NY AST **U004159750**
N/A

Click here for full text details

NY AST
Facility Id 2-278815

CW2549
NW
1/8-1/4
0.244 mi.
1289 ft.

Relative:
Lower

METRO LEATHER INCORPORATED
230 W 38TH ST
NEW YORK, NY 10018

NY MANIFEST **S117562787**
N/A

Click here for full text details

NY MANIFEST
EPA ID NYD986898781

CW2550
NW
1/8-1/4
0.244 mi.
1289 ft.

Relative:
Lower

METRO LEATHER INC
230 W 38TH ST
NEW YORK, NY 10018

RCRA NonGen / NLR | **1007112182**
NYD986898781

Click here for full text details

RCRA NonGen / NLR
EPA Id NYD986898781

CY2551
ENE
1/8-1/4
0.245 mi.
1291 ft.

Relative:
Lower

CONSOLIDATED EDISON INC - V3686 & V4593
22 E 44 ST
NEW YORK, NY 10017

RCRA NonGen / NLR | **1007207292**
NY MANIFEST | **NYP004042164**

Click here for full text details

RCRA NonGen / NLR
EPA Id NYP004042164

NY MANIFEST
EPA ID NYP004042164

CY2552
ENE
1/8-1/4
0.245 mi.
1291 ft.

Relative:
Lower

CON EDISON MANHOLE 8595
22 E 44 ST
NEW YORK, NY 10017

NJ MANIFEST | **S120665853**
N/A

Click here for full text details

NJ MANIFEST
EPA Id NYP004228157

CY2553
ENE
1/8-1/4
0.245 mi.
1291 ft.

Relative:
Lower

CONSOLIDATED EDISON INC - MH8595
22 E 44TH ST
NEW YORK, NY 10017

RCRA NonGen / NLR | **1007207293**
NY MANIFEST | **NYP004042172**

Click here for full text details

RCRA NonGen / NLR
EPA Id NYP004042172

NY MANIFEST
EPA ID NYP004042172

CY2554
ENE
1/8-1/4
0.245 mi.
1292 ft.

Relative:
Lower

CON EDISON MANHOLE 8595
22 E 44TH ST & MADISON AVE
NEW YORK, NY 10017

Click here for full text details

RCRA NonGen / NLR
EPA Id NYP004228157

NY MANIFEST
EPA ID NYP004228157

Database(s): RCRA NonGen / NLR, NY MANIFEST
EDR ID Number: 1014957399
EPA ID Number: NYP004228157

CV2555
NNE
1/8-1/4
0.245 mi.
1292 ft.

Relative:
Higher

CON EDISON
1146 6 AVE
NEW YORK, NY 10036

Click here for full text details

NY MANIFEST
EPA ID NYP004619086

Database(s): NY MANIFEST
EDR ID Number: S117314823
EPA ID Number: N/A

CM2556
South
1/8-1/4
0.245 mi.
1293 ft.

Relative:
Lower

284 5TH AVE
284 FIFTH AVENUE
NEW YORK, NY 10001

Click here for full text details

NY AST
Facility Id 2-145823

Database(s): NY AST
EDR ID Number: U004076630
EPA ID Number: N/A

DC2557
WSW
1/8-1/4
0.245 mi.
1293 ft.

Relative:
Lower

CON EDISON
OPP 142 W 31ST ST
NEW YORK, NY

Click here for full text details

NY MANIFEST
EPA ID NYP004860447

Database(s): NY MANIFEST
EDR ID Number: S118464012
EPA ID Number: N/A

DC2558
WSW
1/8-1/4
0.245 mi.
1293 ft.

Relative:
Lower

ENGINE COMPANY 1 / LADDER 24
142 WEST 31ST STREET
NEW YORK, NY 10001

Click here for full text details

Database(s): NY UST
EDR ID Number: U004077646
EPA ID Number: N/A

DC2559
WSW
1/8-1/4
0.245 mi.
1293 ft.

Relative:
Lower

ENGINE COMPANY 1 / LADDER 24
142 WEST 31ST STREET
NEW YORK, NY 10001

UST FINDER

1028569904
N/A

Click here for full text details

DC2560
WSW
1/8-1/4
0.245 mi.
1293 ft.

Relative:
Lower

CON EDISON
142 W 31ST ST
NEW YORK, NY

NY MANIFEST

S118464011
N/A

Click here for full text details

NY MANIFEST
EPA ID NYP004860439

DC2561
WSW
1/8-1/4
0.245 mi.
1293 ft.

Relative:
Lower

ENGINE COMPANY 1 / LADDER 24
142 WEST 31ST STREET
NEW YORK, NY 10001

NY AST

U003074797
N/A

Click here for full text details

NY AST
Facility Id 2-357693

CU2562
South
1/8-1/4
0.245 mi.
1294 ft.

Relative:
Lower

IN SEWER BEHIND
131 MADISON AVE
NY, NY

NY LTANKS

S104278010
N/A

Click here for full text details

NY LTANKS
Spill Number/Closed Date 9903175 / 1999-06-18
Site ID 219575
Spill Date 1999-06-18

CU2563
South
1/8-1/4
0.245 mi.
1294 ft.

Relative:
Lower

HOTEL AKA NOMAD
131 MADISON AVENUE
NEW YORK, NY 10016

NY AST

U004081794
N/A

Click here for full text details

NY AST
Facility Id 2-295523

DD2564
ESE
1/8-1/4
0.245 mi.
1294 ft.

Relative:
Higher

TOWNE HOUSE
108 E 38TH ST
NEW YORK, NY 10016

NY AST **U003385034**
N/A

Click here for full text details

NY AST
Facility Id 2-111503

DD2565
ESE
1/8-1/4
0.245 mi.
1294 ft.

Relative:
Higher

108 E. 38TH STREET
108 E. 38TH STREET
MANHATTAN, NY

NY LTANKS **S102673132**
N/A

Click here for full text details

NY LTANKS
Spill Number/Closed Date 9511832 / 1996-11-22
Site ID 175616
Spill Date 1995-12-18

2566
West
1/8-1/4
0.245 mi.
1295 ft.

Relative:
Lower

CON EDISION - RV4865
234 W41ST ST 234 W41ST ST
NEW YORK, NY 10003

RCRA NonGen / NLR **1007207937**
NY MANIFEST **NYP004078929**

Click here for full text details

RCRA NonGen / NLR
EPA Id NYP004078929

NY MANIFEST
EPA ID NYP004078929

2567
SE
1/8-1/4
0.245 mi.
1296 ft.

Relative:
Lower

TRANSPERFECT TRANSLATIONS
3 PARK AVE - 28TH FLOOR
NEW YORK, NY 10016

RCRA NonGen / NLR **1001493646**
FINDS **NYR000075374**
ECHO

Click here for full text details

RCRA NonGen / NLR
EPA Id NYR000075374

FINDS
Registry ID: 110004555632

ECHO
Registry ID 110004555632

CV2568
NNE
1/8-1/4
0.245 mi.
1296 ft.

Relative: Higher

CON EDISON
1147 6 AVE
NEW YORK, NY 10036

NY MANIFEST | **S117314972**
N/A

Click here for full text details

NY MANIFEST
EPA ID NYP004620761

CJ2569
ENE
1/8-1/4
0.246 mi.
1298 ft.

Relative: Lower

GRAND CENTRAL TERMINAL METRO NORTH COMMUTER RAILRO
15 VANDERBILT AVE
NEW YORK, NY 10017

PA MANIFEST | **S109245802**
N/A

Click here for full text details

PA MANIFEST
Generator EPA Id NYD981179773

CJ2570
ENE
1/8-1/4
0.246 mi.
1298 ft.

Relative: Lower

METRO NORTH RAILROAD
GRAND CENTRAL TERMINAL
NEW YORK, NY 10603

NY MANIFEST | **S119071456**
N/A

Click here for full text details

NY MANIFEST
EPA ID NYD981179773

CS2571
North
1/8-1/4
0.246 mi.
1300 ft.

Relative: Lower

CON EDISON SERVICE BOX: 8549
140 W 44 ST FRONT OF
NEW YORK, NY 10036

NJ MANIFEST | **S117985482**
N/A

Click here for full text details

NJ MANIFEST
EPA Id NYP004259065

CS2572
North
1/8-1/4
0.246 mi.
1300 ft.

Relative: Lower

CON EDISON SERVICE BOX: 8549
140 W 44 ST FRONT OF
NEW YORK, NY 10036

RCRA NonGen / NLR | **1016143172**
FINDS | **NYP004259065**

Click here for full text details

RCRA NonGen / NLR
EPA Id NYP004259065

FINDS
Registry ID: 110055468943

CS2573
North
1/8-1/4
0.246 mi.
1300 ft.

Relative:
Lower

CONSOLIDATED EDISON OF NY
140 W 44 ST FRONT OF
NEW YORK, NY 10036

NY MANIFEST **S117564484**
N/A

Click here for full text details

NY MANIFEST
EPA ID NYP004259065

CS2574
North
1/8-1/4
0.246 mi.
1300 ft.

Relative:
Lower

CON EDISON SERVICE BOX: 8549
140 W 44TH ST
NEW YORK, NY 10036

RCRA NonGen / NLR **1016964951**
NY MANIFEST **NYP004378527**

Click here for full text details

RCRA NonGen / NLR
EPA Id NYP004378527

NY MANIFEST
EPA ID NYP004378527

CV2575
NNE
1/8-1/4
0.246 mi.
1300 ft.

Relative:
Lower

CON EDISON SERVICE BOX: 8543
107 W 44TH ST
NEW YORK, NY 10036

RCRA NonGen / NLR **1016964950**
NY MANIFEST **NYP004378519**

Click here for full text details

RCRA NonGen / NLR
EPA Id NYP004378519

NY MANIFEST
EPA ID NYP004378519

CV2576
NNE
1/8-1/4
0.246 mi.
1300 ft.

Relative:
Lower

CON EDISON SERVICE BOX: 8542
107 W 44TH ST FRONT OF
NEW YORK, NY 10036

RCRA NonGen / NLR **1016964939**
NY MANIFEST **NYP004378402**

Click here for full text details

RCRA NonGen / NLR
EPA Id NYP004378402

NY MANIFEST
EPA ID NYP004378402

CO2577
SE
1/8-1/4
0.247 mi.
1303 ft.

Relative:
Lower

CON EDISON SERVICE BOX: 6642
114 E 35TH ST
NEW YORK, NY 10016

RCRA NonGen / NLR **1016143527**
FINDS **NYP004263075**
ECHO
NY MANIFEST

Click here for full text details

RCRA NonGen / NLR
EPA Id NYP004263075

FINDS
Registry ID: 110055462048

ECHO
Registry ID 110055462048

NY MANIFEST
EPA ID NYP004263075

CO2578
SE
1/8-1/4
0.247 mi.
1303 ft.

Relative:
Lower

CON EDISON SERVICE BOX: 6642
114 E 35TH ST
NEW YORK, NY 10016

NJ MANIFEST **S117985786**
N/A

Click here for full text details

NJ MANIFEST
EPA Id NYP004263075

CI2579
South
1/8-1/4
0.247 mi.
1303 ft.

Relative:
Lower

SPILL NUMBER 9903174
28 E 31ST ST
MANHATTAN, NY

NY LTANKS **S104620272**
N/A

Click here for full text details

NY LTANKS
Spill Number/Closed Date 9903174 / 2003-08-25
Site ID 140321
Spill Date 1999-06-18

CJ2580
East
1/8-1/4
0.247 mi.
1305 ft.

Relative:
Lower

GRAND CENTRAL TERMINAL
87 EAST 42ND STREET
NEW YORK, NY 10017

NY TANKS **S126290008**
N/A

Click here for full text details

NY TANKS
Site Status Active
Facility Id 2-613155

DE2581
NNW
1/8-1/4
0.247 mi.
1305 ft.

Relative:
Lower

CON EDISON
208-206 W 42ND ST & 8TH AVE E
NEW YORK, NY 10036

NY MANIFEST **S117060431**
N/A

Click here for full text details

NY MANIFEST
EPA ID NYP004526554

CL2582
SW
1/8-1/4
0.248 mi.
1307 ft.

Relative:
Lower

ONE FIFTEEN WEST ASSOC., L.P.
115 WEST 30TH STREET
NEW YORK, NY 10001

NY AST **U003393887**
N/A

Click here for full text details

NY AST
Facility Id 2-405620

CS2583
North
1/8-1/4
0.248 mi.
1312 ft.

Relative:
Lower

CON EDISON SERVICE BOX: 8548
142 W 44TH ST FRONT OF
NEW YORK, NY 10036

RCRA NonGen / NLR **1016143199**
FINDS **NYP004259354**
ECHO
NY MANIFEST

Click here for full text details

RCRA NonGen / NLR
EPA Id NYP004259354

FINDS
Registry ID: 110055453398

ECHO
Registry ID 110055453398

NY MANIFEST
EPA ID NYP004259354

CS2584
North
1/8-1/4
0.248 mi.
1312 ft.

Relative:
Lower

142 WEST 44TH ST
142 WEST 44TH ST
NEW YORK, NY 10036

NY AST **U003392940**
N/A

Click here for full text details

NY AST
Facility Id 2-329045

CS2585
North
1/8-1/4
0.248 mi.
1312 ft.

Relative:
Lower

CON EDISON SERVICE BOX: 8548
142 W 44TH ST FRONT OF
NEW YORK, NY 10036

Click here for full text details

NJ MANIFEST
EPA Id NYP004259354

NJ MANIFEST **S117985503**
N/A

CI2586
South
1/8-1/4
0.249 mi.
1313 ft.

Relative:
Lower

CON EDISON SERVICE BOX: 50570
129 MADISON AVE FRONT OF
NEW YORK, NY 10016

Click here for full text details

RCRA NonGen / NLR
EPA Id NYP004443396

NY MANIFEST
EPA ID NYP004443396

RCRA NonGen / NLR **1016970623**
NY MANIFEST **NYP004443396**

DD2587
ESE
1/8-1/4
0.249 mi.
1313 ft.

Relative:
Higher

APARTMENT/PROFESS BUILDING
109 EAST 38TH STREET
NEW YORK, NY 10016

Click here for full text details

NY UST **U004330242**
N/A

CZ2588
East
1/8-1/4
0.249 mi.
1313 ft.

Relative:
Higher

HJ KALIKOW
101 PARK AVENUE
NEW YORK, NY 10178

Click here for full text details

E MANIFEST **1027975031**
N/A

CZ2589
East
1/8-1/4
0.249 mi.
1313 ft.

Relative:
Higher

CONSOLIDATED EDISON
101 PARK AVE MH7993
NEW YORK, NY 10002

Click here for full text details

NY MANIFEST
EPA ID NYP004152237

NY MANIFEST **S108933162**
N/A

DF2590
NW
1/8-1/4
0.249 mi.
1314 ft.

Relative:
Lower

CON EDISON VAULT 5788
223 W 38TH ST
NEW YORK, NY 10018

RCRA NonGen / NLR
NY MANIFEST

1014926647
NYP004244240

Click here for full text details

RCRA NonGen / NLR
EPA Id NYP004244240

NY MANIFEST
EPA ID NYP004244240
EPA ID NYP004233987

DF2591
NW
1/8-1/4
0.249 mi.
1314 ft.

Relative:
Lower

US POSTAL SERVICE - MIDTOWN STATION
223 W 38TH ST
NEW YORK, NY 10018

RCRA-VSQG
NY MANIFEST

1008892150
NYR000135269

Click here for full text details

RCRA-VSQG
EPA Id NYR000135269

NY MANIFEST
EPA ID NYR000135269

DF2592
NW
1/8-1/4
0.249 mi.
1314 ft.

Relative:
Lower

CON EDISON VAULT 5788
223 W 38TH ST
NEW YORK, NY 10018

RCRA NonGen / NLR

1014919238
NYP004233987

Click here for full text details

RCRA NonGen / NLR
EPA Id NYP004233987

DF2593
NW
1/8-1/4
0.249 mi.
1314 ft.

Relative:
Lower

CON EDISON VAULT 5788
223 W 38TH ST
NEW YORK, NY 10018

RCRA NonGen / NLR
NY MANIFEST
NJ MANIFEST

1014957474
NYP004244257

Click here for full text details

RCRA NonGen / NLR
EPA Id NYP004244257

NY MANIFEST
EPA ID NYP004244257

NJ MANIFEST
EPA Id NYP004244257

DF2594
NW
1/8-1/4
0.249 mi.
1314 ft.

Relative:
Lower

CON EDISON - VAULT 5788
223 W 38TH ST
NEW YORK, NY 10018

RCRA-LQG **1024890440**
NYP004621280

Click here for full text details

RCRA-LQG
EPA Id NYP004621280

DF2595
NW
1/8-1/4
0.249 mi.
1314 ft.

Relative:
Lower

CON EDISON
223 W 38TH ST
NEW YORK, NY 10018

NY MANIFEST **S117737207**
N/A

Click here for full text details

NY MANIFEST
EPA ID NYP004621280

DF2596
NW
1/8-1/4
0.249 mi.
1314 ft.

Relative:
Lower

UNITED STATES POSTAL SERVICE/MIDTOWN STA
223 WEST 38TH STREET
NEW YORK, NY 10018

NY AST **A100173523**
N/A

Click here for full text details

NY AST
Facility Id 2-604657

DF2597
NW
1/8-1/4
0.249 mi.
1314 ft.

Relative:
Lower

CON EDISON VAULT: 5788
223 W 38TH ST FRONT OF
NEW YORK, NY 10018

RCRA NonGen / NLR **1016961167**
NY MANIFEST **NYP004336533**

Click here for full text details

RCRA NonGen / NLR
EPA Id NYP004336533

NY MANIFEST
EPA ID NYP004336533

CJ2598
East
1/8-1/4
0.249 mi.
1315 ft.

Relative:
Lower

LIRR MADISON YARD
89 EAST 42ND STREET
NEW YORK, NY 10017

NY TANKS **S128159017**
N/A

Click here for full text details

NY TANKS
Site Status Active
Facility Id 2-613282

CJ2599
East
1/8-1/4
0.249 mi.
1315 ft.

Relative:
Lower

MTA - METRO NORTH RAILROAD
GRAND CENTRAL TERMINAL, 89 EAST 42ND STREET
NEW YORK, NY 10017

RCRA-LQG
E MANIFEST

1000308878
NYD981179773

Click here for full text details

RCRA-LQG
EPA Id NYD981179773

DE2600
North
1/8-1/4
0.249 mi.
1316 ft.

Relative:
Lower

RUDIN MGMT - 3 TIMES SQUARE
3 TIMES SQ
NEW YORK, NY 10036

RCRA-VSQG
FINDS
ECHO
NY MANIFEST

1005444211
NYR000105312

Click here for full text details

RCRA-VSQG
EPA Id NYR000105312

FINDS
Registry ID: 110012264584

ECHO
Registry ID 110012264584

NY MANIFEST
EPA ID NYR000105312

CR2601
WNW
1/8-1/4
0.249 mi.
1316 ft.

Relative:
Lower

CON EDISON SERVICE BOX: 6767
227 W 36TH ST E OF 8TH AVE FRONT OF
NEW YORK, NY 10001

RCRA NonGen / NLR
NY MANIFEST

1016143653
NYP004264347

Click here for full text details

RCRA NonGen / NLR
EPA Id NYP004264347

NY MANIFEST
EPA ID NYP004264347

CR2602
WNW
1/8-1/4
0.249 mi.
1316 ft.

Relative:
Lower

CON EDISON SERVICE BOX: 6767
227 W 36TH ST E OF 8TH AVE OPPOSITE
NEW YORK, NY 10001

RCRA NonGen / NLR

1016143695
NYP004264776

Click here for full text details

RCRA NonGen / NLR
EPA Id NYP004264776

CR2603
WNW
1/8-1/4
0.249 mi.
1316 ft.

Relative:
Lower

CON EDISON SERVICE BOX: 6767
227 W 36TH ST E OF 8TH AVE FRONT
NEW YORK, NY 10001

NJ MANIFEST **S117985899**
N/A

Click here for full text details

NJ MANIFEST
EPA Id NYP004264347

CR2604
WNW
1/8-1/4
0.249 mi.
1316 ft.

Relative:
Lower

CON EDISON SERVICE BOX: 6767
227 W 36TH ST E OF 8TH AVE OPPOSITE
NEW YORK, NY 10001

NJ MANIFEST **S117985938**
N/A

Click here for full text details

NJ MANIFEST
EPA Id NYP004264776

CR2605
WNW
1/8-1/4
0.249 mi.
1316 ft.

Relative:
Lower

CON EDISON
227 W 36TH ST E OF 8TH AVE OPP
NEW YORK, NY 10001

NY MANIFEST **S117564492**
N/A

Click here for full text details

NY MANIFEST
EPA ID NYP004264776

CQ2606
NW
1/8-1/4
0.250 mi.
1319 ft.

Relative:
Lower

RH 39 REALTY L.P
230 WEST 39TH STREET
NEW YORK, NY 10018

NY AST **A100295781**
N/A

Click here for full text details

NY AST
Facility Id 2-608047

DB2607
SSW
1/4-1/2
0.252 mi.
1328 ft.

Relative:
Lower

30TH ST & BROADWAY/MANH
30TH ST & BROADWAY
NEW YORK CITY, NY

NY LTANKS **S105053973**
N/A

Click here for full text details

NY LTANKS
Spill Number/Closed Date 9010217 / 1990-12-20
Site ID 115376
Spill Date 1990-12-20

CU2608
South
1/4-1/2
0.252 mi.
1332 ft.

Relative:
Lower

SPILL NUMBER 0104856
120 MADISON AV
NEW YORK, NY

NY LTANKS **S105135057**
N/A

Click here for full text details

NY LTANKS
Spill Number/Closed Date 0104856 / 2003-12-12
Spill Number/Closed Date 1100694 / 2012-12-20
Site ID 83731
Site ID 448110
Spill Date 2001-08-06
Spill Date 2011-04-20

CQ2609
NW
1/4-1/2
0.257 mi.
1358 ft.

Relative:
Lower

SPILL NUMBER 0008894
236 W. 40TH ST
MANHATTAN, NY

NY LTANKS **S104877129**
N/A

Click here for full text details

NY LTANKS
Spill Number/Closed Date 0008894 / 2003-03-18
Site ID 134201
Spill Date 2000-10-31

DC2610
SW
1/4-1/2
0.261 mi.
1376 ft.

Relative:
Lower

TRAPER'S INCORPORATED
135 WEST 30TH STREET
NEW YORK, NY

NY LTANKS **S100144990**
N/A

Click here for full text details

NY LTANKS
Spill Number/Closed Date 8709868 / 1992-10-07
Site ID 91075
Spill Date 1988-02-22

DG2611
WNW
1/4-1/2
0.266 mi.
1404 ft.

Relative:
Lower

237 WEST 35TH ST
237 WEST 35TH ST
MANHATTAN, NY

NY LTANKS **S103558837**
N/A

Click here for full text details

NY LTANKS
Spill Number/Closed Date 9811630 / 1999-02-11
Site ID 117113
Spill Date 1998-12-16

2612
North
1/4-1/2
0.267 mi.
1411 ft.

Relative:
Lower

7 TIMES SQUARE
7 TIMES SQUARE
NEW YORK, NY

NY LTANKS **S107417153**
N/A

Click here for full text details

NY LTANKS
Spill Number/Closed Date 0509142 / 2005-11-01
Site ID 354867
Spill Date 2005-10-31

2613
SSW
1/4-1/2
0.268 mi.
1414 ft.

Relative:
Lower

SPILL NUMBER 0200983
276 5TH AVE
MANHATTAN, NY

NY LTANKS **S105995724**
NY Spills **N/A**

Click here for full text details

NY LTANKS
Spill Number/Closed Date 0200982 / 2002-11-07
Site ID 63769
Spill Date 2002-04-26

NY Spills
Spill Number/Closed Date 0200983 / 2003-10-31
Site ID 63770
Spill Date 2002-04-26

CR2614
WNW
1/4-1/2
0.268 mi.
1416 ft.

Relative:
Lower

240 WEST 36TH ST./COMMERC
240 WEST 36TH ST.
NEW YORK CITY, NY

NY LTANKS **S104275484**
N/A

Click here for full text details

NY LTANKS
Spill Number/Closed Date 8705735 / 1987-10-07
Site ID 197832
Spill Date 1987-10-07

DF2615
NW
1/4-1/2
0.270 mi.
1425 ft.

Relative:
Lower

246 WEST 38TH STREET
246 WEST 38TH STREET
MANHATTAN, NY

NY LTANKS **S102672401**
N/A

Click here for full text details

NY LTANKS
Spill Number/Closed Date 9313628 / 1995-01-09
Site ID 276385
Spill Date 1994-02-20

DD2616
ESE
1/4-1/2
0.271 mi.
1433 ft.

Relative:
Higher

123 EAST 37TH ST/MANH
123 EAST 37TH STREET
NEW YORK CITY, NY

NY LTANKS **S104275571**
N/A

Click here for full text details

NY LTANKS
Spill Number/Closed Date 8912354 / 1996-11-29
Site ID 84848
Spill Date 1989-12-05

DC2617
WSW
1/4-1/2
0.272 mi.
1438 ft.

Relative:
Lower

MANH EAST SUITE HOTEL
371 7TH AVENUE
NEW YORK CITY, NY

NY LTANKS **S102671390**
N/A

Click here for full text details

NY LTANKS
Spill Number/Closed Date 8900752 / 1989-04-25
Site ID 76531
Spill Date 1989-04-25

DB2618
SSW
1/4-1/2
0.278 mi.
1468 ft.

Relative:
Lower

APARTMENT BLDG
1204 BROADWAY
NEW YORK, NY

NY LTANKS **U001330116**
N/A

Click here for full text details

NY LTANKS
Spill Number/Closed Date 0803745 / 2008-12-01
Site ID 400526
Spill Date 2008-06-30

2619
SW
1/4-1/2
0.281 mi.
1484 ft.

Relative:
Lower

FISHKIN HOME
130 WEST 30TH STREET
MANHATTAN, NY

NY LTANKS **S106868747**
N/A

Click here for full text details

NY LTANKS
Spill Number/Closed Date 0412444 / 2006-03-15
Site ID 337914
Spill Date 2005-02-23

DF2620
NW
1/4-1/2
0.282 mi.
1489 ft.

Relative:
Lower

COMMERICAL
247 WEST 38TH STREET
MANHATTAN, NY

NY LTANKS **S122878556**
N/A

Click here for full text details

NY LTANKS
Spill Number/Closed Date 1807375 / Not Reported
Site ID 578137
Spill Date 2018-10-10

DH2621
SE
1/4-1/2
0.282 mi.
1489 ft.

Relative:
Lower

RESIENTIAL BUILDING
132 EAST 35TH STREET
MANHATTAN, NY

NY LTANKS **S106972012**
N/A

Click here for full text details

NY LTANKS
Spill Number/Closed Date 0502932 / 2005-10-25
Site ID 347400
Spill Date 2005-06-10

DI2622
NW
1/4-1/2
0.287 mi.
1514 ft.

Relative:
Lower

TANK TEST FAILURE TTF
250 WEST 40TH STREET
NEW YORK, NY

NY LTANKS **S111738855**
N/A

Click here for full text details

NY LTANKS
Spill Number/Closed Date 1113493 / 2012-06-21
Site ID 461489
Spill Date 2012-03-01

DB2623
SSW
1/4-1/2
0.287 mi.
1517 ft.

Relative:
Lower

1200 BROADWAY
1200 BROADWAY
MANHATTAN, NY

NY LTANKS **S102660119**
NY Spills **N/A**
NY NYC LAND USE

Click here for full text details

NY LTANKS
Spill Number/Closed Date 9706587 / 1997-09-03
Site ID 166855
Spill Date 1997-09-02

NY Spills
Spill Number/Closed Date 9712402 / 1998-02-17
Site ID 166856
Spill Date 1998-02-06

DJ2624
NNE
1/4-1/2
0.289 mi.
1525 ft.

Relative:
Higher

APARTMENT BUILDING
45 WEST 45TH ST
MANHATTAN, NY

NY LTANKS **S106971590**
N/A

Click here for full text details

NY LTANKS
Spill Number/Closed Date 0409101 / 2005-02-04
Site ID 333755
Spill Date 2004-11-16

DJ2625
NE
1/4-1/2
0.289 mi.
1527 ft.

Relative:
Higher

APT COMPLEX TTF
17-19 WEST 45TH
NEW YORK CITY, NY

NY LTANKS **S112810193**
N/A

Click here for full text details

NY LTANKS
Spill Number/Closed Date 1214462 / 2014-05-22
Site ID 477707
Spill Date 2013-01-10

DK2626
NW
1/4-1/2
0.293 mi.
1549 ft.

Relative:
Lower

APT BUILDING TTF
256 WEST 38 ST
MANHATTAN, NY

NY LTANKS **S112148825**
N/A

Click here for full text details

NY LTANKS
Spill Number/Closed Date 1203417 / 2015-11-19
Site ID 466230
Spill Date 2012-07-09

DL2627
East
1/4-1/2
0.299 mi.
1581 ft.

Relative:
Lower

RADIATION APPLICATIONS INC SITE
370 LEXINGTON AVENUE
NEW YORK, NY

FUSRAP **1016603392**
N/A

Click here for full text details

FUSRAP
Site Status Eliminated from consideration under FUSRAP
Site ID NY 57

2628
WNW
1/4-1/2
0.301 mi.
1589 ft.

Relative:
Lower

APARTMENT BUILDING
261 WEST 36TH STREET
MANHATTAN, NY

NY LTANKS **S104950889**
N/A

Click here for full text details

NY LTANKS
Spill Number/Closed Date 0011776 / 2001-03-22

APARTMENT BUILDING (Continued) **S104950889**

Site ID 76906
Spill Date 2001-01-31

DK2629
WNW
1/4-1/2
0.302 mi.
1592 ft.

Relative:
Lower

VAULT 4761, FEEDER 16M70
252 WEST 37TH ST
MANHATTAN, NY

NY LTANKS **S103517615**
NY Spills **N/A**

Click here for full text details

NY LTANKS
Spill Number/Closed Date 0409059 / 2006-08-18
Site ID 333697
Spill Date 2004-11-09

NY Spills
Spill Number/Closed Date 9608844 / 2005-02-09
Site ID 116742
Spill Date 1996-10-16

DI2630
NW
1/4-1/2
0.302 mi.
1595 ft.

Relative:
Lower

NATIONAL CAR RENTAL
252 WEST 40TH ST
MANHATTAN, NY 0

UST FINDER RELEASE **1029066662**
N/A

Click here for full text details

DI2631
NW
1/4-1/2
0.302 mi.
1595 ft.

Relative:
Lower

NATIONAL CAR RENTAL
252 WEST 40TH ST
MANHATTAN, NY

NY LTANKS **S106123829**
N/A

Click here for full text details

NY LTANKS
Spill Number/Closed Date 0308028 / 2005-08-01
Spill Number/Closed Date 9502512 / 2006-09-05
Site ID 276927
Site ID 262504
Spill Date 2003-10-29
Spill Date 1995-05-30

DM2632
South
1/4-1/2
0.302 mi.
1597 ft.

Relative:
Lower

102 MADISON AVE/MANH
102 MADISON AVENUE
NEW YORK CITY, NY

NY LTANKS **S100168280**
N/A

Click here for full text details

NY LTANKS
Spill Number/Closed Date 9013196 / 1995-03-31

102 MADISON AVE/MANH (Continued) **S100168280**

Spill Number/Closed Date 9013232 / 1995-03-31
Site ID 176121
Site ID 176122
Spill Date 1991-03-27
Spill Date 1991-03-28

DN2633
NNE
1/4-1/2
0.305 mi.
1608 ft.

Relative:
Lower

1177 AVE OF AMERICAS **NY LTANKS** **S102672177**
1177 AVE OF THE AMERICAS **N/A**
MANHATTAN, NY

Click here for full text details

NY LTANKS
Spill Number/Closed Date 9302881 / 1993-06-03
Site ID 76407
Spill Date 1993-06-03

2634
SE
1/4-1/2
0.306 mi.
1615 ft.

Relative:
Lower

RESIDENCE **NY LTANKS** **S105994870**
136 EAST 36TH ST **NY Spills** **N/A**
MANHATTAN, NY

Click here for full text details

NY LTANKS
Spill Number/Closed Date 0109772 / 2005-03-08
Site ID 257207
Spill Date 2002-01-08

NY Spills
Spill Number/Closed Date 1310703 / 2019-07-08
Site ID 491571
Spill Date 2014-02-11

DG2635
WNW
1/4-1/2
0.309 mi.
1629 ft.

Relative:
Lower

260 WEST 36TH ST **NY LTANKS** **S118953788**
260 WEST 36TH ST **N/A**
MANHATTAN, NY

Click here for full text details

NY LTANKS
Spill Number/Closed Date 9412637 / 1994-12-21
Site ID 320047
Spill Date 1994-12-21

DH2636
SE
1/4-1/2
0.309 mi.
1631 ft.

Relative:
Lower

139 E35TH ST
139 E35TH ST
MANHATTAN, NY

NY LTANKS **S102660100**
N/A

Click here for full text details

NY LTANKS
Spill Number/Closed Date 9611158 / 2003-03-03
Site ID 320008
Spill Date 1996-12-10

2637
NW
1/4-1/2
0.310 mi.
1636 ft.

Relative:
Lower

APT BUILDING
260 WEST 39 ST
NEW YORK, NY

NY LTANKS **S122481724**
N/A

Click here for full text details

NY LTANKS
Spill Number/Closed Date 1803850 / 2018-11-19
Site ID 572527
Spill Date 2018-07-10

DL2638
East
1/4-1/2
0.312 mi.
1650 ft.

Relative:
Lower

CON EDISON NYC STEAM EXPLOSION
LEXINGTON AVENUE BETWEEN 42ND AND 41ST
NEW YORK, NY 10017

SEMS **1010417367**
PRP **NYN000206211**

Click here for full text details

SEMS
Site ID 0206211
EPA Id NYN000206211

DM2639
South
1/4-1/2
0.313 mi.
1653 ft.

Relative:
Lower

99 MADISON AVE
99 MADISON AVE
MANHATTAN, NY

NY LTANKS **S103479745**
N/A

Click here for full text details

NY LTANKS
Spill Number/Closed Date 9808216 / 2003-04-21
Site ID 224658
Spill Date 1998-10-05

DK2640
NW
1/4-1/2
0.314 mi.
1658 ft.

Relative:
Lower

TANK TEST FAILURE
270 W 38TH ST
NEW YORK, NY

NY LTANKS **S118953545**
N/A

Click here for full text details

NY LTANKS
Spill Number/Closed Date 1604979 / 2016-08-31

TANK TEST FAILURE (Continued) **S118953545**

Site ID 531506
Spill Date 2016-08-15

DO2641 **261 5TH AVE //ALSO SEE 0409184** **NY LTANKS** **S106971684**
South **261 5TH AVE** **N/A**
1/4-1/2 **NEW YORK, NY**
0.316 mi.
1668 ft.

Relative:
Lower

Click here for full text details

NY LTANKS
Spill Number/Closed Date 0409482 / 2004-12-13
Site ID 334231
Spill Date 2004-11-11

DO2642 **PRIVATE RESIDENCE** **NY LTANKS** **S106971654**
South **261 5TH AVE** **N/A**
1/4-1/2 **MANHATTAN, NY**
0.316 mi.
1668 ft.

Relative:
Lower

Click here for full text details

NY LTANKS
Spill Number/Closed Date 0409184 / 2005-11-29
Site ID 334049
Spill Date 2004-11-11

DL2643 **MACKLOWE MANAGEMENT** **NY LTANKS** **S104877543**
East **369 LEXINGTON AV** **N/A**
1/4-1/2 **MANHATTAN, NY**
0.317 mi.
1675 ft.

Relative:
Lower

Click here for full text details

NY LTANKS
Spill Number/Closed Date 0010906 / 2001-10-26
Site ID 302115
Spill Date 2001-01-04

DP2644 **APARTMENT BUILDING** **NY LTANKS** **S131511739**
WSW **345 7TH AVE** **N/A**
1/4-1/2 **MANHATTAN, NY**
0.321 mi.
1697 ft.

Relative:
Lower

Click here for full text details

NY LTANKS
Spill Number/Closed Date 2307337 / 2023-12-22
Site ID 659388
Spill Date 2023-11-28

2645
WSW
1/4-1/2
0.323 mi.
1705 ft.

Relative:
Lower

210 WEST 31ST STREET
210 WEST 31ST STREET
MANHATTAN, NY

NY NYC OER **S129932165**
N/A

Click here for full text details

DQ2646
SSE
1/4-1/2
0.326 mi.
1722 ft.

Relative:
Lower

UNKNOWN
440 PARK AVE SOUTH
NEW YORK, NY

NY LTANKS **S103517651**
NY AST **N/A**

Click here for full text details

NY LTANKS
Spill Number/Closed Date 9808258 / 1998-10-08
Spill Number/Closed Date 1708343 / 2018-03-01
Site ID 280480
Site ID 564745
Spill Date 1998-10-03
Spill Date 2017-12-04

NY AST
Facility Id 2-605862

2647
NE
1/4-1/2
0.329 mi.
1737 ft.

Relative:
Higher

WEST 46TH ST & 5TH AVE
WEST 46TH ST / 5TH AVE
MANHATTAN, NY

NY LTANKS **S101508999**
N/A

Click here for full text details

NY LTANKS
Spill Number/Closed Date 9415266 / 2003-02-24
Site ID 216866
Spill Date 1995-02-21

DR2648
NNW
1/4-1/2
0.333 mi.
1759 ft.

Relative:
Lower

TIMES SQUARE BUILDING
229 W 43RD ST 10TH FLOOR
NEW YORK, NY 10036

SEMS-ARCHIVE **1015735593**
RCRA-SQG **NYD001315613**
NY MANIFEST

Click here for full text details

SEMS-ARCHIVE
Site ID 0203350
EPA Id NYD001315613

RCRA-SQG
EPA Id NYD001315613

NY MANIFEST

TIMES SQUARE BUILDING (Continued) **1015735593**

EPA ID NYD001315613

DS2649 **COMMERCIAL PROPERTY TTF** **NY LTANKS** **S128660820**
SSW **49 WEST 28TH ST** **N/A**
1/4-1/2 **MANHATTAN, NY**
0.336 mi.
1773 ft.

Relative: Lower

Click here for full text details

NY LTANKS
Spill Number/Closed Date 2110628 / 2022-10-04
Site ID 634698
Spill Date 2022-03-21

DT2650 **NY LTANKS** **S106385340**
NE **366 MADISON AVENUE** **NY E DESIGNATION** **N/A**
1/4-1/2 **MANHATTAN, NY 10017** **NY NYC LAND USE**
0.336 mi.
1775 ft.

Relative: Lower

Click here for full text details

NY LTANKS
Spill Number/Closed Date 0312658 / 2004-03-11
Site ID 105354
Spill Date 2004-02-13

DU2651 **1185 BROADWAY** **NY VCP** **S125316799**
SSW **1185 BROADWAY** **N/A**
1/4-1/2 **NEW YORK CITY, NY**
0.338 mi.
1782 ft.

Relative: Lower

Click here for full text details

DU2652 **1185 BROADWAY** **NY NYC OER** **S129931972**
SSW **1185 BROADWAY** **N/A**
1/4-1/2 **MANHATTAN, NY**
0.338 mi.
1782 ft.

Relative: Lower

Click here for full text details

DR2653 **TIMES SQUARE HOTEL** **NY LTANKS** **S102961746**
NNW **255 WEST 43RD STREET** **NY Spills** **N/A**
1/4-1/2 **NEW YORK, NY**
0.339 mi.
1791 ft.

Relative: Lower

Click here for full text details

NY LTANKS
Spill Number/Closed Date 9707270 / 1997-09-20

TIMES SQUARE HOTEL (Continued) **S102961746**

Site ID 259261
Spill Date 1997-09-19

NY Spills
Spill Number/Closed Date 9708960 / 1997-10-31
Spill Number/Closed Date 0902530 / 2009-08-17
Site ID 312433
Site ID 414575
Spill Date 1997-10-31
Spill Date 2009-06-02

DV2654
SSE
1/4-1/2
0.340 mi.
1795 ft.

Relative: Lower

122 EAST 32ND STREET **NY VCP** **S118943271**
122 EAST 32ND STREET **N/A**
NEW YORK CITY, NY

Click here for full text details

DV2655
SSE
1/4-1/2
0.340 mi.
1795 ft.

Relative: Lower

122 EAST 32ND STREET **NY NYC OER** **S129931980**
122 EAST 32ND STREET **N/A**
MANHATTAN, NY

Click here for full text details

DW2656
WNW
1/4-1/2
0.352 mi.
1861 ft.

Relative: Lower

LNF PLATING **NY LTANKS** **S102637730**
535 8 AVE. **NY AST** **N/A**
NYC, NY 10018 **NY CBS AST**

Click here for full text details

NY LTANKS
Spill Number/Closed Date 9313545 / 1994-02-18
Site ID 209549
Spill Date 1994-01-17

NY AST
Facility Id 2-289221

NY CBS AST
Facility Status IN SERVICE
Facility Status 2
CBS Number 2-000018

DN2657
NNE
1/4-1/2
0.353 mi.
1865 ft.

Relative:
Lower

M/V GEORGE WHITLOCK II
1185 AVENUE OF THE AMERICAS
NEW YORK, NY 10036

NY MOSF **S108413141**
N/A

Click here for full text details

NY MOSF
Facility Id 0-0147
Facility Id 0-0148
Facility Id 0-0154
Facility Id 0-0155
Facility Id 0-0158
Facility Id 0-0164
Facility Id 0-0671
Facility Id 0-0672
Tank Status Unregulated/Closed

DQ2658
South
1/4-1/2
0.357 mi.
1883 ft.

Relative:
Lower

COMMERICAL BUILDING
432 PARK AVE SOUTH
MANHATTAN, NY

NY LTANKS **S118953555**
N/A

Click here for full text details

NY LTANKS
Spill Number/Closed Date 1606029 / 2021-07-20
Site ID 532617
Spill Date 2016-09-15

DX2659
WNW
1/4-1/2
0.359 mi.
1893 ft.

Relative:
Lower

POWER MY LEARNING
505 8TH AVENUE, SUITE 2402
NEW YORK, NY 10018

OH SWRCY **S122430652**
N/A

Click here for full text details

DX2660
WNW
1/4-1/2
0.359 mi.
1893 ft.

Relative:
Lower

APRT
505 8TH AVE
NY, NY 10018

NY LTANKS **S108131253**
N/A

Click here for full text details

NY LTANKS
Spill Number/Closed Date 0605725 / 2007-03-26
Site ID 368946
Spill Date 2006-08-17

DP2661
WSW
1/4-1/2
0.359 mi.
1896 ft.

Relative:
Lower

211 WEST 29TH STREET
211 WEST 29TH STREET
MANHATTAN, NY

NY Spills
NY NYC OER

S118261079
N/A

Click here for full text details

NY Spills
Spill Number/Closed Date 1505845 / 2018-04-04
Site ID 513237
Spill Date 2015-09-01

DP2662
WSW
1/4-1/2
0.359 mi.
1896 ft.

Relative:
Lower

211 WEST 29TH STREET
211 WEST 29TH STREET
NEW YORK CITY, NY

NY VCP

S118943622
N/A

Click here for full text details

DP2663
WSW
1/4-1/2
0.360 mi.
1902 ft.

Relative:
Lower

333 SEVENTH AVENUE REALTY CO - TTF
333 7TH AVE
NEW YORK CITY, NY

NY LTANKS

S113820406
N/A

Click here for full text details

NY LTANKS
Spill Number/Closed Date 1304944 / 2023-04-20
Site ID 485495
Spill Date 2013-08-06

DS2664
SSW
1/4-1/2
0.361 mi.
1907 ft.

Relative:
Lower

ROTTEN VENT PIPE - TTF
38 WEST 28 TH ST
NEW YORK, NY

NY LTANKS

S112231236
N/A

Click here for full text details

NY LTANKS
Spill Number/Closed Date 1206250 / 2016-05-05
Site ID 469244
Spill Date 2012-09-24

DU2665
SSW
1/4-1/2
0.363 mi.
1915 ft.

Relative:
Lower

1170 BROADWAY
1170 BROADWAY
MANHATTAN, NY

NY LTANKS

S105997769
N/A

Click here for full text details

NY LTANKS
Spill Number/Closed Date 0209935 / 2005-05-11
Site ID 322320
Spill Date 2002-12-31

DY2666
SE
1/4-1/2
0.363 mi.
1917 ft.

Relative:
Lower

2 SNIFFEN COURT/MANH
2 SNIFFEN COURT
NEW YORK CITY, NY

NY LTANKS **S104275611**
NY Spills **N/A**

Click here for full text details

NY LTANKS
Spill Number/Closed Date 9008590 / 1990-11-06
Site ID 269120
Spill Date 1990-11-06

NY Spills
Spill Number/Closed Date 9000965 / 1990-04-26
Spill Number/Closed Date 9100489 / 1991-04-12
Site ID 269119
Site ID 269121
Spill Date 1990-04-26
Spill Date 1991-04-12

DU2667
SSW
1/4-1/2
0.364 mi.
1922 ft.

Relative:
Lower

28-28 WEST 28TH ST
28-28 WEST 28TH STREET
BROOKLYN, NY

NY LTANKS **S106703271**
N/A

Click here for full text details

NY LTANKS
Spill Number/Closed Date 8805273 / 1992-09-30
Spill Number/Closed Date 8805274 / 1992-09-30
Site ID 216726
Site ID 216727
Spill Date 1988-09-19

DO2668
SSW
1/4-1/2
0.364 mi.
1923 ft.

Relative:
Lower

OFFICE BUILDING
245 5TH AVE
MANHATTAN, NY

NY LTANKS **S106124081**
N/A

Click here for full text details

NY LTANKS
Spill Number/Closed Date 0312186 / 2005-08-15
Site ID 198614
Spill Date 2004-02-02

2669
West
1/4-1/2
0.365 mi.
1926 ft.

Relative:
Lower

US POSTAL SERVICE - JAF BLDG
8'TH AVE AND 33'RD STREET
NEW YORK, NY 10199

SEMS **1022995996**
NYN000206209

Click here for full text details

DZ2670
NE
1/4-1/2
0.366 mi.
1934 ft.

Relative:
Higher

FM RING ASSOCIATES — **NY LTANKS** — **S104516741**
20 W. 47TH ST — **N/A**
MANHATTAN, NY

Click here for full text details

NY LTANKS
Spill Number/Closed Date 9913942 / 2003-11-02
Site ID 250181
Spill Date 2000-03-10

EA2671
WSW
1/4-1/2
0.368 mi.
1941 ft.

Relative:
Lower

M B HAMPTONS LLC. - TTF — **NY LTANKS** — **S103478240**
224 WEST 30TH STREET — **N/A**
NEW YORK, NY 10001

Click here for full text details

NY LTANKS
Spill Number/Closed Date 9806038 / 2014-11-28
Site ID 60072
Spill Date 1998-08-14

EA2672
WSW
1/4-1/2
0.368 mi.
1941 ft.

Relative:
Lower

217-221 WEST 29TH STREET - DOB JOB NO. 121184431 & — **NY NYC OER** — **S129932175**
217 WEST 29TH STREET — **N/A**
MANHATTAN, NY

Click here for full text details

DP2673
WSW
1/4-1/2
0.370 mi.
1954 ft.

Relative:
Lower

330 7TH AVENUE — **NY LTANKS** — **U003200535**
330 7TH AVENUE — **N/A**
MANHATTAN, NY

Click here for full text details

NY LTANKS
Spill Number/Closed Date 9503741 / 1995-06-26
Site ID 214069
Spill Date 1995-06-26

2674
South
1/4-1/2
0.373 mi.
1968 ft.

Relative:
Lower

CENTAUR PROPERTIES — **NY LTANKS** — **S105997941**
76 MADISON AVE — **N/A**
MANHATTAN, NY

Click here for full text details

NY LTANKS
Spill Number/Closed Date 0210483 / 2003-01-21
Spill Number/Closed Date 0210555 / 2004-01-02
Site ID 303093

CENTAUR PROPERTIES (Continued) **S105997941**

Site ID 128560
Spill Date 2003-01-17
Spill Date 2003-01-20

2675
ENE
1/4-1/2
0.373 mi.
1969 ft.

Relative:
Lower

222 PARK AVE S **NY LTANKS** **S100177780**
222 PARK AVE S/HERON PROP **N/A**
NYC, NY

Click here for full text details

NY LTANKS
Spill Number/Closed Date 9110674 / 1992-01-30
Site ID 89628
Spill Date 1992-01-13

DY2676
SE
1/4-1/2
0.373 mi.
1972 ft.

Relative:
Lower

APARTMENT **NY LTANKS** **S108467802**
165 EAST 35TH STREET **N/A**
MANHATTAN, NY

Click here for full text details

NY LTANKS
Spill Number/Closed Date 0612862 / 2008-09-03
Site ID 377801
Spill Date 2007-02-28

EB2677
SSE
1/4-1/2
0.375 mi.
1979 ft.

Relative:
Lower

105 EAST 29TH STREET **NY LTANKS** **U003153134**
105 EAST 29TH ST **NY AST** **N/A**
NEW YORK, NY

Click here for full text details

NY LTANKS
Spill Number/Closed Date 0211319 / 2013-07-10
Site ID 172259
Spill Date 2003-02-12

NY AST
Facility Id 2-069957

EC2678
SSE
1/4-1/2
0.379 mi.
2000 ft.

Relative:
Lower

SPILL NUMBER 0009566 **NY LTANKS** **S104877260**
175 LEXINGTON AVE **N/A**
MANHATTAN, NY

Click here for full text details

NY LTANKS
Spill Number/Closed Date 0009566 / 2003-02-24
Site ID 216930

SPILL NUMBER 0009566 (Continued) **S104877260**

Spill Date 2000-11-21

EB2679
SSE
1/4-1/2
0.379 mi.
2001 ft.

Relative:
Lower

419 PARK AVE SOUTH **NY LTANKS** **S105998029**
419 PARK AVE SOUTH **N/A**
MANHATTAN, NY

Click here for full text details

NY LTANKS
Spill Number/Closed Date 0210827 / 2003-01-30
Site ID 193510
Spill Date 2003-01-29

EB2680
SSE
1/4-1/2
0.379 mi.
2001 ft.

Relative:
Lower

UNKNOWN BUILDING - TTF **NY LTANKS** **S111319210**
419 PARK AVE SOUTH **N/A**
MANHATTAN, NY

Click here for full text details

NY LTANKS
Spill Number/Closed Date 1108615 / 2016-11-16
Site ID 456356
Spill Date 2011-10-07

EC2681
SSE
1/4-1/2
0.380 mi.
2006 ft.

Relative:
Lower

CLOSED-LACKOF RECENT INFO **NY LTANKS** **S104275568**
132 EAST 31ST STREET **N/A**
NEW YORK CITY, NY

Click here for full text details

NY LTANKS
Spill Number/Closed Date 8911442 / 2003-03-04
Site ID 74057
Spill Date 1990-03-05

EC2682
SSE
1/4-1/2
0.380 mi.
2006 ft.

Relative:
Lower

CLOSED-LACKOF RECENT INFO **UST FINDER RELEASE** **1029077597**
132 EAST 31ST STREET **N/A**
NEW YORK CITY, NY 0

Click here for full text details

ED2683
SE
1/4-1/2
0.381 mi.
2013 ft.

Relative:
Lower

SPILL NUMBER 0305274
162 E 33RD ST
MANHATTAN, NY

NY LTANKS **S105999658**
N/A

Click here for full text details

NY LTANKS
Spill Number/Closed Date 0305274 / 2003-11-24
Site ID 130348
Spill Date 2003-08-18

DT2684
NE
1/4-1/2
0.383 mi.
2020 ft.

Relative:
Lower

COMREF 380 LLC
380 MADISON AVE.
NEW YORK, NY 10017

RCRA-LQG **1007571186**
NY MOSF **NYR000127548**
FINDS
ECHO
E MANIFEST

Click here for full text details

RCRA-LQG
EPA Id NYR000127548

NY MOSF
Facility Id 0-0378
Tank Status Unregulated/Closed

FINDS
Registry ID: 110018888505

ECHO
Registry ID 110018888505

EB2685
SSE
1/4-1/2
0.383 mi.
2024 ft.

Relative:
Lower

113 E. 29TH ST
113 E. 29TH ST
MANHATTAN, NY

NY LTANKS **S102672682**
N/A

Click here for full text details

NY LTANKS
Spill Number/Closed Date 9411123 / 1994-11-19
Site ID 118313
Spill Date 1994-11-19

EB2686
SSE
1/4-1/2
0.383 mi.
2024 ft.

Relative:
Lower

113 EAST 29TH STREET
113 EAST 29TH STREET
MANHATTAN, NY

NY LTANKS **S102672835**
N/A

Click here for full text details

NY LTANKS
Spill Number/Closed Date 9314240 / 1994-03-07
Spill Number/Closed Date 9415104 / 1995-02-16

113 EAST 29TH STREET (Continued) **S102672835**

Site ID 114042
Site ID 287967
Spill Date 1994-03-06
Spill Date 1995-02-16

EE2687
SE
1/4-1/2
0.384 mi.
2025 ft.

Relative:
Lower

166 EAST 34 **NY LTANKS** **S106969344**
166 EAST 34TH ST **NY Spills** **N/A**
MANHATTAN, NY

Click here for full text details

NY LTANKS
Spill Number/Closed Date 0501096 / 2006-01-18
Site ID 344234
Spill Date 2005-04-26

NY Spills
Spill Number/Closed Date 0503934 / 2005-07-06
Site ID 348646
Spill Date 2005-07-02

EF2688
NW
1/4-1/2
0.384 mi.
2026 ft.

Relative:
Lower

307 W 39TH STREET **NY LTANKS** **S102673398**
307 W 39TH STREET **NY AST** **N/A**
MANHATTAN, NY

Click here for full text details

NY LTANKS
Spill Number/Closed Date 9602492 / 1997-12-31
Site ID 153365
Spill Date 1996-05-21

NY AST
Facility Id 2-274585

DW2689
WNW
1/4-1/2
0.384 mi.
2030 ft.

Relative:
Lower

307 WEST 36TH STREET **NY LTANKS** **U002222969**
307 WEST 36TH STREET **N/A**
MANHATTAN, NY

Click here for full text details

NY LTANKS
Spill Number/Closed Date 9212082 / 1993-07-10
Site ID 288307
Spill Date 1993-01-25

EG2690
SSW
1/4-1/2
0.385 mi.
2033 ft.

Relative: Lower

OFFICE BUILDING
45 WEST 27TH STREET
MANHATTAN, NY

NY LTANKS | **S106737702**
N/A

Click here for full text details

NY LTANKS
Spill Number/Closed Date 0410691 / 2006-08-10
Site ID 335726
Spill Date 2004-12-22

EH2691
SW
1/4-1/2
0.386 mi.
2036 ft.

Relative: Lower

APARTMENT/COMMERCIAL
109 WSET 27TH STREET
MANHATTAN, NY

NY LTANKS | **S106702445**
N/A

Click here for full text details

NY LTANKS
Spill Number/Closed Date 0404673 / 2006-03-07
Site ID 164100
Spill Date 2004-07-30

2692
East
1/4-1/2
0.387 mi.
2046 ft.

Relative: Lower

MOBIL CHAMPLAIN
150 EAST 42 STREET
NEW YORK, NY 10017

NY MOSF | **S108413162**
N/A

Click here for full text details

NY MOSF
Facility Id 0-0189
Facility Id 0-0193
Facility Id 0-0194
Tank Status Unregulated/Closed
Tank Status Inactive

DZ2693
NE
1/4-1/2
0.388 mi.
2049 ft.

Relative: Higher

15 WEST 47TH ST/MANH
15 WEST 47TH STREET
NEW YORK CITY, NY

NY LTANKS | **S104275583**
N/A

Click here for full text details

NY LTANKS
Spill Number/Closed Date 9002949 / 1995-03-30
Site ID 195030
Spill Date 1990-06-14

EH2694
SW
1/4-1/2
0.389 mi.
2055 ft.

Relative:
Lower

SPILL NUMBER 9814178
115 WEST 27TH ST
MANHATTAN, NY

NY LTANKS
NY Spills

1001586379
N/A

Click here for full text details

NY LTANKS
Spill Number/Closed Date 9808491 / 1998-10-20
Site ID 152351
Spill Date 1998-10-08

NY Spills
Spill Number/Closed Date 9814178 / 2003-07-18
Site ID 152352
Spill Date 1999-02-24

EH2695
SW
1/4-1/2
0.389 mi.
2055 ft.

Relative:
Lower

APARTMENT
115 WEST 27TH STREET
NEW YORK, NY

NY LTANKS

S107658772
N/A

Click here for full text details

NY LTANKS
Spill Number/Closed Date 0514291 / 2006-04-28
Site ID 360982
Spill Date 2006-03-14

EH2696
SW
1/4-1/2
0.389 mi.
2055 ft.

Relative:
Lower

115 W 27TH ST
115 W 27TH ST
MANHATTAN, NY

NY LTANKS
NY Spills

S103557942
N/A

Click here for full text details

NY LTANKS
Spill Number/Closed Date 9808374 / 2006-05-30
Site ID 255553
Spill Date 1998-10-07

NY Spills
Spill Number/Closed Date 9509100 / 1995-10-25
Spill Number/Closed Date 9815385 / 2003-10-28
Site ID 255552
Site ID 255554
Spill Date 1995-10-24
Spill Date 1999-03-27

EI2697
North
1/4-1/2
0.390 mi.
2059 ft.

Relative:
Lower

COMMERCIAL PROPERTY
150 W 47TH ST
MANHATTAN, NY

NY LTANKS | **S104782441**
N/A

Click here for full text details

NY LTANKS
Spill Number/Closed Date 0007888 / 2004-05-28
Site ID 250226
Spill Date 2000-07-27

EJ2698
WSW
1/4-1/2
0.391 mi.
2064 ft.

Relative:
Lower

BASEMENT
214 WEST 29TH ST
MANHATTAN, NY

NY LTANKS | **S117364525**
N/A

Click here for full text details

NY LTANKS
Spill Number/Closed Date 1407100 / 2015-03-16
Site ID 500599
Spill Date 2014-10-07

DW2699
WNW
1/4-1/2
0.400 mi.
2113 ft.

Relative:
Lower

312 WEST 37TH STREET HILTON HOMEWOOD SUITES - DOB
312 WEST 37TH STREET
MANHATTAN, NY

NY NYC OER | **S129932309**
N/A

Click here for full text details

DW2700
WNW
1/4-1/2
0.400 mi.
2113 ft.

Relative:
Lower

312 WEST 37TH STREET HILTON HOMEWOOD SUITES - DOB
312 WEST 37TH STREET
NEW YORK CITY, NY

NY VCP | **S127989935**
N/A

Click here for full text details

EJ2701
WSW
1/4-1/2
0.400 mi.
2114 ft.

Relative:
Lower

211 WEST 28TH STREET
211 WEST 28TH STREET
MANHATTAN, NY

NY NYC OER | **S129932166**
N/A

Click here for full text details

EJ2702
WSW
1/4-1/2
0.400 mi.
2114 ft.

Relative:
Lower

211 WEST 28TH STREET
211 WEST 28TH STREET
NEW YORK CITY, NY

NY VCP **S118943500**
N/A

Click here for full text details

EF2703
NW
1/4-1/2
0.401 mi.
2119 ft.

Relative:
Lower

310 WEST 40TH STREET - DOB JOB NO. 121237358
310 WEST 40TH STREET
MANHATTAN, NY

NY NYC OER **S129932306**
N/A

Click here for full text details

EF2704
NW
1/4-1/2
0.401 mi.
2119 ft.

Relative:
Lower

310 WEST 40TH STREET - DOB JOB NO. 121237358
310 WEST 40TH STREET
NEW YORK CITY, NY

NY VCP **S118943341**
N/A

Click here for full text details

ED2705
SE
1/4-1/2
0.402 mi.
2122 ft.

Relative:
Lower

478 3RD AVENUE
478 3RD AVENUE
MANHATTAN, NY

NY LTANKS **S102672285**
N/A

Click here for full text details

NY LTANKS
Spill Number/Closed Date 9310828 / 1993-12-07
Site ID 319288
Spill Date 1993-12-07

2706
South
1/4-1/2
0.402 mi.
2125 ft.

Relative:
Lower

400 PARK AVE. SOUTH - DOB JOB NO. NB-121181808
400 PARK AVENUE SOUTH
NEW YORK CITY, NY

NY VCP **S127989940**
N/A

Click here for full text details

EJ2707
WSW
1/4-1/2
0.403 mi.
2127 ft.

Relative:
Lower

213-219 WEST 28TH STREET
213 WEST 28TH STREET
NEW YORK CITY, NY

Click here for full text details

NY VCP **S125316915**
N/A

EJ2708
WSW
1/4-1/2
0.403 mi.
2127 ft.

Relative:
Lower

213-219 WEST 28TH STREET
213 WEST 28TH STREET
MANHATTAN, NY

Click here for full text details

NY NYC OER **S129932172**
N/A

EG2709
SSW
1/4-1/2
0.406 mi.
2146 ft.

Relative:
Lower

STORE
48 WEST 27TH STREET
NEW YORK, NY

Click here for full text details

NY LTANKS
Spill Number/Closed Date 9815530 / 2000-08-04
Site ID 187497
Spill Date 1999-03-30

NY LTANKS **S103824889**
N/A

EK2710
SW
1/4-1/2
0.409 mi.
2158 ft.

Relative:
Lower

JUSTIN PROPERTIES
153 W 27TH ST
MANHATTAN, NY

Click here for full text details

NY LTANKS
Spill Number/Closed Date 0007013 / 2003-03-04
Site ID 260260
Spill Date 2000-09-14

NY LTANKS **S104782296**
N/A

EK2711
SW
1/4-1/2
0.409 mi.
2158 ft.

Relative:
Lower

COMMERCIAL BUILDING
153 WEST 27TH STREET
MANHATTAN, NY

Click here for full text details

NY LTANKS
Spill Number/Closed Date 0313783 / 2004-04-02
Site ID 281105
Spill Date 2004-03-17

NY LTANKS **S106385619**
N/A

EL2712
WNW
1/4-1/2
0.409 mi.
2159 ft.

Relative:
Lower

321-325 WEST 35TH STREET - DOB JOB NO. NB - 121330
321 WEST 35TH STREET
MANHATTAN, NY

NY NYC OER **S129932319**
N/A

Click here for full text details

EL2713
WNW
1/4-1/2
0.409 mi.
2159 ft.

Relative:
Lower

321-325 WEST 35TH STREET - DOB JOB NO. NB - 121330
321 WEST 35TH STREET
NEW YORK CITY, NY

NY VCP **S125316998**
N/A

Click here for full text details

EG2714
SSW
1/4-1/2
0.410 mi.
2165 ft.

Relative:
Lower

SPILL NUMBER 0208979
28 WEST 27TH ST
MANHATTAN, NY

NY LTANKS **S105997450**
N/A

Click here for full text details

NY LTANKS
Spill Number/Closed Date 0208979 / 2002-12-03
Site ID 104111
Spill Date 2002-12-02

EM2715
SSW
1/4-1/2
0.410 mi.
2167 ft.

Relative:
Lower

UNKNOWN TTF
12 WEST 27TH ST
NEW YORK, NY

NY LTANKS **S110762267**
N/A

Click here for full text details

NY LTANKS
Spill Number/Closed Date 1010552 / 2011-04-19
Site ID 444163
Spill Date 2011-01-11

EM2716
SSW
1/4-1/2
0.410 mi.
2167 ft.

Relative:
Lower

APARTMENT BLDG
12 WEST 27TH STREET
MANHATTAN, NY

NY LTANKS **S104506212**
NY Spills **N/A**

Click here for full text details

NY LTANKS
Spill Number/Closed Date 9508284 / 2010-03-10
Site ID 278722
Spill Date 1995-10-06

NY Spills

APARTMENT BLDG (Continued) **S104506212**

Spill Number/Closed Date 9810866 / 1998-11-30
Site ID 305229
Spill Date 1998-11-30

EM2717
SSW
1/4-1/2
0.410 mi.
2167 ft.

Relative:
Lower

SPILL NUMBER 9812742 **NY LTANKS** **S104619927**
12 W 27TH ST **N/A**
NEW YORK, NY

Click here for full text details

NY LTANKS
Spill Number/Closed Date 9812742 / 1999-01-18
Site ID 266625
Spill Date 1999-01-16

EK2718
SW
1/4-1/2
0.411 mi.
2170 ft.

Relative:
Lower

MIXED USE BLDG **NY LTANKS** **S118263460**
305 7TH AVE **N/A**
MANHATTAN, NY

Click here for full text details

NY LTANKS
Spill Number/Closed Date 1505468 / 2015-10-19
Site ID 512833
Spill Date 2015-08-20

EA2719
WSW
1/4-1/2
0.411 mi.
2172 ft.

Relative:
Lower

UNDERGROUND TTF **NY LTANKS** **S111738876**
245 WEST 29TH STREET **N/A**
NEW YORK, NY

Click here for full text details

NY LTANKS
Spill Number/Closed Date 1113867 / 2012-07-27
Site ID 461888
Spill Date 2012-03-13

EA2720
WSW
1/4-1/2
0.411 mi.
2172 ft.

Relative:
Lower

APARTNMENT BUILDING TTF **NY LTANKS** **S111738872**
245 W 29TH ST **N/A**
NEW YORK, NY

Click here for full text details

NY LTANKS
Spill Number/Closed Date 1113817 / 2012-11-27
Site ID 461834
Spill Date 2012-03-12

2721
NNE
1/4-1/2
0.412 mi.
2178 ft.

Relative:
Lower

ANCHOR CASTING CO INC
38 W 48TH ST
NEW YORK, NY 10036

SEMS-ARCHIVE | **1000243739**
RCRA NonGen / NLR | **NYD001617059**

Click here for full text details

SEMS-ARCHIVE
Site ID 0203340
EPA Id NYD001617059

RCRA NonGen / NLR
EPA Id NYD001617059

EN2722
NE
1/4-1/2
0.412 mi.
2178 ft.

Relative:
Higher

SPILL NUMBER 0000763
6 W 48TH ST
MANHATTAN, NY

NY LTANKS | **S104621016**
N/A

Click here for full text details

NY LTANKS
Spill Number/Closed Date 0000763 / 2000-04-19
Site ID 255683
Spill Date 2000-04-19

EN2723
NE
1/4-1/2
0.412 mi.
2178 ft.

Relative:
Higher

APARTMENT BUILDING
6-8 WEST 48TH STREET
MANHATTAN, NY

NY LTANKS | **S106385840**
N/A

Click here for full text details

NY LTANKS
Spill Number/Closed Date 0400386 / 2004-04-28
Site ID 168861
Spill Date 2004-04-13

EJ2724
WSW
1/4-1/2
0.414 mi.
2185 ft.

Relative:
Lower

221-227 WEST 28TH STREET
221 WEST 28TH STREET
MANHATTAN, NY

NY NYC OER | **S129932183**
N/A

Click here for full text details

EJ2725
WSW
1/4-1/2
0.414 mi.
2185 ft.

Relative:
Lower

221-227 WEST 28TH STREET — **NY VCP** — **S125316923**
221 WEST 28TH STREET — **N/A**
NEW YORK CITY, NY

Click here for full text details

EJ2726
WSW
1/4-1/2
0.415 mi.
2189 ft.

Relative:
Lower

232 W. 29TH ST. — **NY LTANKS** — **S102672646**
232 W. 29TH STREET — **N/A**
MANHATTAN, NY

Click here for full text details

NY LTANKS
Spill Number/Closed Date 9409873 / 1994-10-24
Site ID 240001
Spill Date 1994-10-24

EI2727
North
1/4-1/2
0.416 mi.
2199 ft.

Relative:
Lower

157 W 47TH ST/QUALITY INN — **NY LTANKS** — **S100177035**
157 W 47TH ST — **N/A**
NYC, NY

Click here for full text details

NY LTANKS
Spill Number/Closed Date 9105450 / 1992-02-26
Site ID 150310
Spill Date 1991-08-20

EO2728
NE
1/4-1/2
0.420 mi.
2219 ft.

Relative:
Higher

400 MADISON AVE — **NY LTANKS** — **U003383826**
400 MADISON AVE — **NY CBS** — **N/A**
NEW YORK, NY 10017

Click here for full text details

NY LTANKS
Spill Number/Closed Date 0413471 / 2005-04-26
Site ID 342584
Spill Date 2005-03-28

NY CBS
Facility Status Inactive
CBS Number 2-000472

EO2729
NE
1/4-1/2
0.420 mi.
2219 ft.

Relative:
Higher

TTF 400 MADISON AVE
400 MADISON AVE.
NEW YORK CITY, NY

NY LTANKS **S106869092**
N/A

Click here for full text details

NY LTANKS
Spill Number/Closed Date 0500267 / 2005-04-11
Site ID 343184
Spill Date 2005-04-06

2730
ESE
1/4-1/2
0.420 mi.
2220 ft.

Relative:
Lower

LESOTHO CONSULATE
204 EAST 39TH STREET
NEW YORK CITY, NY

NY LTANKS **S107489331**
N/A

Click here for full text details

NY LTANKS
Spill Number/Closed Date 0510527 / 2005-12-12
Site ID 356518
Spill Date 2005-12-07

EL2731
WNW
1/4-1/2
0.423 mi.
2232 ft.

Relative:
Lower

320-328 WEST 36TH STREET
328 WEST 36TH STREET
MANHATTAN, NY

NY NYC OER **S129932318**
N/A

Click here for full text details

EL2732
WNW
1/4-1/2
0.423 mi.
2232 ft.

Relative:
Lower

320-328 WEST 36TH STREET
328 WEST 36TH STREET
NEW YORK CITY, NY

NY VCP **S125316997**
N/A

Click here for full text details

2733
North
1/4-1/2
0.424 mi.
2237 ft.

Relative:
Lower

7017 PROPERTY OWNER LLZ
701 7TH AVE
MANHATTAN, NY

NY LTANKS **S106869316**
NY Spills **N/A**

Click here for full text details

NY LTANKS
Spill Number/Closed Date 0501223 / 2006-06-30
Site ID 344455
Spill Date 2005-04-29

NY Spills

7017 PROPERTY OWNER LLZ (Continued) **S106869316**

Spill Number/Closed Date 1213801 / 2014-10-03
Site ID 477013
Spill Date 2012-12-21

EC2734
SSE
1/4-1/2
0.425 mi.
2243 ft.

Relative:
Lower

CLANDORF RESIDENCE **NY LTANKS** **S106385766**
145 EAST 30TH ST **NY Spills** **N/A**
MANHATTAN, NY

Click here for full text details

NY LTANKS
Spill Number/Closed Date 0400144 / 2005-05-06
Site ID 199027
Spill Date 2004-04-05

NY Spills
Spill Number/Closed Date 0206411 / 2002-09-25
Spill Number/Closed Date 0812393 / 2009-02-13
Site ID 199026
Site ID 410011
Spill Date 2002-09-20
Spill Date 2009-02-12

EL2735
WNW
1/4-1/2
0.425 mi.
2244 ft.

Relative:
Lower

330 W. 36TH ST **NY LTANKS** **S101341105**
330 W. 36TH ST **N/A**
MANHATTAN, NY

Click here for full text details

NY LTANKS
Spill Number/Closed Date 9409495 / 1994-10-17
Site ID 76938
Spill Date 1994-10-13

EP2736
WSW
1/4-1/2
0.427 mi.
2253 ft.

Relative:
Lower

400 8TH AVE **NY LTANKS** **S102141189**
400 8TH AVE **NY Spills** **N/A**
NYC, NY

Click here for full text details

NY LTANKS
Spill Number/Closed Date 9411284 / 1994-11-23
Site ID 236957
Spill Date 1994-11-23

NY Spills
Spill Number/Closed Date 9104431 / 1995-05-25
Site ID 215506
Spill Date 1991-07-25

EE2737
SE
1/4-1/2
0.428 mi.
2262 ft.

Relative:
Lower

X - TTF
208-210 EAST 34TH ST
NEW YORK CITY, NY

NY LTANKS **S104619645**
N/A

Click here for full text details

NY LTANKS
Spill Number/Closed Date 9806125 / 2014-11-28
Site ID 329833
Spill Date 1998-08-17

EP2738
WSW
1/4-1/2
0.429 mi.
2264 ft.

Relative:
Lower

257 WEST 29TH STREET - DOB JOB NO. NB - 121330130
257 WEST 29TH STREET
MANHATTAN, NY

NY NYC OER **S129932236**
N/A

Click here for full text details

EP2739
WSW
1/4-1/2
0.429 mi.
2264 ft.

Relative:
Lower

257 WEST 29TH STREET - DOB JOB NO. NB - 121330130
257 WEST 29TH STREET
NEW YORK CITY, NY

NY VCP **S118943273**
N/A

Click here for full text details

EQ2740
NNW
1/4-1/2
0.430 mi.
2270 ft.

Relative:
Lower

312 WEST 43RD STREET
308 WEST 43RD STREET
MANHATTAN, NY

NY NYC OER **S129932310**
N/A

Click here for full text details

2741
NNE
1/4-1/2
0.431 mi.
2275 ft.

Relative:
Lower

SCHUBERT COURT THEATER
138 WEST 48TH ST
NEW YORK, NY

NY LTANKS **S104877192**
N/A

Click here for full text details

NY LTANKS
Spill Number/Closed Date 0009258 / 2003-04-11
Site ID 108986
Spill Date 2000-11-10

ER2742
WNW
1/4-1/2
0.431 mi.
2277 ft.

Relative:
Lower

326-330 WEST 37TH STREET - DOB JOB NO. NB-12118435
326 WEST 37TH STREET
MANHATTAN, NY

NY NYC OER

S129932321
N/A

Click here for full text details

ER2743
WNW
1/4-1/2
0.431 mi.
2277 ft.

Relative:
Lower

326-330 WEST 37TH STREET - DOB JOB NO. NB-12118435
326 WEST 37TH STREET
NEW YORK CITY, NY

NY VCP

S125317001
N/A

Click here for full text details

EI2744
NNE
1/4-1/2
0.433 mi.
2286 ft.

Relative:
Lower

148 W 48TH ST/MANH/KINNEY
148 WEST 48TH ST
NEW YORK CITY, NY 0

UST FINDER RELEASE

1029057327
N/A

Click here for full text details

EI2745
NNE
1/4-1/2
0.433 mi.
2286 ft.

Relative:
Lower

148 W 48TH ST/MANH/KINNEY
148 WEST 48TH ST
NEW YORK CITY, NY

NY LTANKS

S104275498
N/A

Click here for full text details

NY LTANKS
Spill Number/Closed Date 8707661 / 1993-11-03
Site ID 127413
Spill Date 1987-12-07

ES2746
NW
1/4-1/2
0.436 mi.
2302 ft.

Relative:
Lower

330 WEST 39TH STREET 25 STORY - DOB JOB NO. NB - 1
330 WEST 39TH STREET
MANHATTAN, NY

NY NYC OER

S129932327
N/A

Click here for full text details

2747
SSW
1/4-1/2
0.437 mi.
2305 ft.

Relative:
Lower

COMMERCIAL BLDG
55 W 26TH ST
MANHATTAN, NY

NY LTANKS **S103940786**
N/A

Click here for full text details

NY LTANKS
Spill Number/Closed Date 9900203 / 2002-11-29
Site ID 154854
Spill Date 1999-04-06

EM2748
SSW
1/4-1/2
0.439 mi.
2317 ft.

Relative:
Lower

APARTMENT BUILDING
1141 BROADWAY
NEW YORK, NY

NY LTANKS **S106124025**
N/A

Click here for full text details

NY LTANKS
Spill Number/Closed Date 0311861 / 2004-09-10
Site ID 303589
Spill Date 2004-01-22

ES2749
NW
1/4-1/2
0.440 mi.
2325 ft.

Relative:
Lower

333 WEST 38TH STREET - DOB JOB NO. NB-121181103
333 WEST 38TH STREET
MANHATTAN, NY

NY NYC OER **S129932330**
N/A

Click here for full text details

ES2750
NW
1/4-1/2
0.440 mi.
2325 ft.

Relative:
Lower

333 WEST 38TH STREET - DOB JOB NO. NB-121181103
333 WEST 38TH STREET
NEW YORK CITY, NY

NY VCP **S118943263**
N/A

Click here for full text details

ER2751
WNW
1/4-1/2
0.441 mi.
2327 ft.

Relative:
Lower

EXCAVATION SITE
337 WEST 36TH STREET
MANHATTAN, NY

NY Spills **S118637983**
NY NYC OER **N/A**

Click here for full text details

NY Spills
Spill Number/Closed Date 1600781 / 2018-06-29
Site ID 526068
Spill Date 2016-04-11

ER2752
WNW
1/4-1/2
0.441 mi.
2327 ft.

Relative:
Lower

337 WEST 36 STREET (NNO SUBMISSIONS)
337 WEST 36TH STREET
NEW YORK CITY, NY

NY VCP **S118943430**
N/A

Click here for full text details

EL2753
WNW
1/4-1/2
0.441 mi.
2328 ft.

Relative:
Lower

334 WEST 36TH STREET
334 WEST 36TH STREET
NEW YORK CITY, NY

NY VCP **S125317008**
N/A

Click here for full text details

EL2754
WNW
1/4-1/2
0.441 mi.
2328 ft.

Relative:
Lower

334 WEST 36TH STREET
334 WEST 36TH STREET
MANHATTAN, NY

NY NYC OER **S129932331**
N/A

Click here for full text details

ET2755
WSW
1/4-1/2
0.442 mi.
2332 ft.

Relative:
Lower

241 WEST 28TH STREET
241 WEST 28TH STREET
NEW YORK, NY 10001

NY BROWNFIELDS **S125465251**
NY PFAS **N/A**

Click here for full text details

NY BROWNFIELDS
Site Code 592785

ET2756
WSW
1/4-1/2
0.442 mi.
2332 ft.

Relative:
Lower

241 WEST 28TH STREET
241 WEST 28TH STREET
NEW YORK CITY, NY

NY VCP **S129383745**
N/A

Click here for full text details

ET2757
WSW
1/4-1/2
0.442 mi.
2332 ft.

Relative:
Lower

CONSTRUCTION SITE 241 W 28TH ST LLC
241 WEST 28TH ST
MANHATTAN, NY

NY Spills **S127479986**
NY NYC OER **N/A**

Click here for full text details

NY Spills
Spill Number/Closed Date 2009358 / 2021-11-08

CONSTRUCTION SITE 241 W 28TH ST LLC (Continued) **S127479986**

Site ID 616346
Spill Date 2021-02-11

EU2758
SW
1/4-1/2
0.443 mi.
2340 ft.

Relative:
Lower

135 WEST 26TH STREET **NY LTANKS** **S104877230**
135 WEST 26TH ST **N/A**
MANHATTAN, NY

Click here for full text details

NY LTANKS
Spill Number/Closed Date 0009418 / 2000-11-17
Site ID 226990
Spill Date 2000-11-16

EU2759
SW
1/4-1/2
0.445 mi.
2348 ft.

Relative:
Lower

131 WEST 26TH STREET **NY LTANKS** **S103575343**
131 WEST 26TH STREET **N/A**
MANHATTAN, NY

Click here for full text details

NY LTANKS
Spill Number/Closed Date 9811447 / 1999-02-11
Site ID 163270
Spill Date 1998-12-11

2760
East
1/4-1/2
0.447 mi.
2358 ft.

Relative:
Lower

CONSTRUCTION **NY LTANKS** **S108639658**
679 3RD AVE **N/A**
NEW YORK, NY

Click here for full text details

NY LTANKS
Spill Number/Closed Date 0702152 / 2007-09-25
Site ID 381817
Spill Date 2007-05-22

2761
WNW
1/4-1/2
0.449 mi.
2369 ft.

Relative:
Lower

SMITH BARNEY **NY LTANKS** **S104502515**
333 WEST 34TH ST **NY Spills** **N/A**
MANHATTAN, NY

Click here for full text details

NY LTANKS
Spill Number/Closed Date 0305833 / 2005-11-14
Site ID 285598
Spill Date 2003-09-02

NY Spills
Spill Number/Closed Date 9610567 / 1997-01-10

SMITH BARNEY (Continued) **S104502515**

Site ID 285599
Spill Date 1996-11-22

2762
SE
1/4-1/2
0.450 mi.
2375 ft.

Relative:
Lower

BUCHBINDER RESIDENCE **NY LTANKS** **S102662941**
211 EAST 33RD ST **N/A**
MANHATTAN, NY

Click here for full text details

NY LTANKS
Spill Number/Closed Date 9701574 / 1997-05-06
Site ID 153483
Spill Date 1997-05-06

ES2763
NW
1/4-1/2
0.454 mi.
2399 ft.

Relative:
Lower

339 & 341 WEST 38TH STREET **NY NYC OER** **S129932336**
339 WEST 38TH STREET **N/A**
MANHATTAN, NY

Click here for full text details

ES2764
NW
1/4-1/2
0.454 mi.
2399 ft.

Relative:
Lower

339 & 341 WEST 38TH STREET **NY VCP** **S125317012**
339 WEST 38TH STREET **N/A**
NEW YORK CITY, NY

Click here for full text details

2765
SE
1/4-1/2
0.457 mi.
2411 ft.

Relative:
Lower

RESIDENCE **NY LTANKS** **S104951030**
222 E 35TH ST **N/A**
MANHATTAN, NY

Click here for full text details

NY LTANKS
Spill Number/Closed Date 0012773 / 2003-07-31
Site ID 132364
Spill Date 2001-03-01

ER2766
WNW
1/4-1/2
0.458 mi.
2416 ft.

Relative:
Lower

TTF- COMMERCIAL
336 W 37TH ST
MANHATTAN, NY 10018

NY LTANKS **S117269672**
N/A

Click here for full text details

NY LTANKS
Spill Number/Closed Date 1404416 / 2016-09-06
Site ID 497813
Spill Date 2014-07-23

2767
SSE
1/4-1/2
0.458 mi.
2418 ft.

Relative:
Lower

142 EAST 29TH ST.
142 EAST 29TH ST.
NEW YORK CITY, NY

NY LTANKS **S104275482**
N/A

Click here for full text details

NY LTANKS
Spill Number/Closed Date 8704380 / 1993-11-05
Site ID 64593
Spill Date 1987-08-26

2768
SSW
1/4-1/2
0.459 mi.
2426 ft.

Relative:
Lower

APT BUILDING
212 5 AVE
NEW YORK, NY

NY LTANKS **S117535317**
N/A

Click here for full text details

NY LTANKS
Spill Number/Closed Date 1410595 / 2015-01-30
Site ID 504289
Spill Date 2015-01-30

2769
ESE
1/4-1/2
0.460 mi.
2427 ft.

Relative:
Lower

222 EAST 40TH ST
222 EAST 40TH STREET
NEW YORK, NY 10016

NY LTANKS **U003390357**
NY UST **N/A**
NY Spills

Click here for full text details

NY LTANKS
Spill Number/Closed Date 0111214 / 2002-07-10
Site ID 101378
Spill Date 2002-02-26

NY Spills
Spill Number/Closed Date 9209689 / 2006-09-18
Site ID 233212
Spill Date 1992-11-19

EQ2770
NNW
1/4-1/2
0.461 mi.
2433 ft.

Relative:
Lower

WEST 44TH STREE HOTEL
306 WEST 44TH STREET
NEW YORK, NY 10036

Click here for full text details

UST FINDER
UST FINDER RELEASE

1028583273
N/A

ET2771
WSW
1/4-1/2
0.461 mi.
2433 ft.

Relative:
Lower

253 WEST 28TH STREET
253 WEST 28TH STREET
MANHATTAN, NY

Click here for full text details

NY NYC OER

S129932235
N/A

ES2772
NW
1/4-1/2
0.461 mi.
2435 ft.

Relative:
Lower

338 WEST 39TH STREET
338 WEST 39TH STREET
NEW YORK CITY, NY

Click here for full text details

NY VCP

S118943553
N/A

ES2773
NW
1/4-1/2
0.461 mi.
2435 ft.

Relative:
Lower

338 WEST 39TH STREET
338 WEST 39TH STREET
MANHATTAN, NY

Click here for full text details

NY NYC OER

S129932335
N/A

EP2774
West
1/4-1/2
0.462 mi.
2437 ft.

Relative:
Lower

304 W 30TH ST
304 W 30TH ST
NYC, NY

Click here for full text details

NY LTANKS

NY LTANKS
Spill Number/Closed Date 9110058 / 1991-12-21
Site ID 84080
Spill Date 1991-12-21

NY LTANKS

S102671788
N/A

2775
SSE
1/4-1/2
0.464 mi.
2450 ft.

Relative:
Lower

114 COMMUNITY CLEANERS
114 LEXINGTON AVE
NEW YORK, NY 10016

NY LTANKS
RCRA NonGen / NLR

1000108281
NYD020387122

Click here for full text details

NY LTANKS
Spill Number/Closed Date 8906725 / 1989-10-09
Site ID 79175
Spill Date 1989-10-09

RCRA NonGen / NLR
EPA Id NYD020387122

EV2776
West
1/4-1/2
0.466 mi.
2459 ft.

Relative:
Lower

APRT BUILDING -TTF
315-325 WEST 30TH STREET
NEW YORK, NY

NY LTANKS

S106971757
N/A

Click here for full text details

NY LTANKS
Spill Number/Closed Date 0501515 / 2005-10-25
Site ID 345683
Spill Date 2005-05-06

EQ2777
NNW
1/4-1/2
0.471 mi.
2485 ft.

Relative:
Lower

330 WEST 43RD STREET
330 WEST 43RD STREET
MANHATTAN, NY

NY LTANKS

S102660676
N/A

Click here for full text details

NY LTANKS
Spill Number/Closed Date 9512825 / 1996-01-16
Site ID 107700
Spill Date 1996-01-15

EU2778
SW
1/4-1/2
0.471 mi.
2488 ft.

Relative:
Lower

SPILL NUMBER 0208834
142 WEST 26TH ST
NEW YORK, NY

NY LTANKS

S105997419
N/A

Click here for full text details

NY LTANKS
Spill Number/Closed Date 0208834 / 2004-04-08
Site ID 186505
Spill Date 2002-11-26

EW2779
WNW
1/4-1/2
0.472 mi.
2490 ft.

Relative:
Lower

360 W 36TH ST
360 W 36TH ST
MANHATTAN, NY

NY LTANKS **S102662880**
N/A

Click here for full text details

NY LTANKS
Spill Number/Closed Date 9614241 / 1997-03-07
Site ID 189809
Spill Date 1997-03-07

EW2780
WNW
1/4-1/2
0.473 mi.
2496 ft.

Relative:
Lower

357 W 35TH ST/NYPD
357 W 35TH ST
NYC, NY

NY LTANKS **S102671776**
N/A

Click here for full text details

NY LTANKS
Spill Number/Closed Date 9109281 / 1991-12-01
Site ID 187720
Spill Date 1991-12-01

EW2781
WNW
1/4-1/2
0.473 mi.
2496 ft.

Relative:
Lower

MIDTOWN SOUTH PRECINCT NYPD -DDC
357 WEST 35TH STREET
MANHATTAN, NY

NY LTANKS **S105054624**
NY Spills **N/A**

Click here for full text details

NY LTANKS
Spill Number/Closed Date 0100463 / 2005-01-10
Site ID 79052
Spill Date 2001-03-22

NY Spills
Spill Number/Closed Date 0705553 / 2008-01-04
Spill Number/Closed Date 0712091 / 2008-06-11
Spill Number/Closed Date 9512583 / Not Reported
Spill Number/Closed Date 0702402 / 2007-05-29
Spill Number/Closed Date 0702185 / 2008-07-08
Spill Number/Closed Date 9603073 / 2005-01-10
Spill Number/Closed Date 0613411 / 2007-03-14
Site ID 385886
Site ID 393661
Site ID 269001
Site ID 382094
Site ID 381862
Site ID 79053
Site ID 378432
Spill Date 2007-08-15
Spill Date 2008-02-15
Spill Date 1996-01-10
Spill Date 2007-05-29
Spill Date 2007-05-23
Spill Date 1996-06-04

MIDTOWN SOUTH PRECINCT NYPD -DDC (Continued) **S105054624**

Spill Date 2007-03-14

2782
ENE
1/4-1/2
0.478 mi.
2522 ft.

Relative:
Lower

SPILL NUMBER 0211441 **NY LTANKS** **S105998184**
146 EAST 46TH ST **N/A**
MANHATTAN, NY

Click here for full text details

NY LTANKS
Spill Number/Closed Date 0211441 / 2003-06-30
Site ID 257210
Spill Date 2003-02-17

EX2783
NW
1/4-1/2
0.480 mi.
2532 ft.

Relative:
Lower

351 WEST 38TH STREET **NY NYC OER** **S129932351**
351 WEST 38TH STREET **N/A**
MANHATTAN, NY

Click here for full text details

EY2784
NW
1/4-1/2
0.482 mi.
2545 ft.

Relative:
Lower

346 WEST 40TH STREET - DOB JOB NO. 120652748 **NY NYC OER** **S129932345**
346 WEST 40TH STREET **N/A**
MANHATTAN, NY

Click here for full text details

EY2785
NW
1/4-1/2
0.482 mi.
2545 ft.

Relative:
Lower

346 WEST 40TH STREET - DOB JOB NO. 120652748 **NY VCP** **S125317019**
346 WEST 40TH STREET **N/A**
NEW YORK CITY, NY

Click here for full text details

EZ2786
South
1/4-1/2
0.483 mi.
2550 ft.

Relative:
Lower

SIDEWALK **NY LTANKS** **S103824427**
116 EAST 27TH ST **NY Spills** **N/A**
MANHATTAN, NY

Click here for full text details

NY LTANKS
Spill Number/Closed Date 9814041 / 2003-02-25
Site ID 293694
Spill Date 1999-02-20

NY Spills

SIDEWALK (Continued) **S103824427**

Spill Number/Closed Date 9514035 / 1996-02-03
Spill Number/Closed Date 9909830 / 2005-08-05
Site ID 293693
Site ID 293695
Spill Date 1996-02-03
Spill Date 1999-11-13

FA2787
North
1/4-1/2
0.483 mi.
2552 ft.

Relative:
Lower

SEE SPILL# 04-09264 **NY LTANKS** **S106971608**
254 WEST 47TH STREET **N/A**
NEW YORK, NY

Click here for full text details

NY LTANKS
Spill Number/Closed Date 0409264 / 2004-11-23
Spill Number/Closed Date 0409483 / 2005-09-30
Site ID 333832
Site ID 334232
Spill Date 2004-11-12
Spill Date 2004-11-11

FB2788
ESE
1/4-1/2
0.485 mi.
2560 ft.

Relative:
Lower

240 E 38TH ST/MANH/NYTEL **NY LTANKS** **S104275547**
240 EAST 38TH STREET **N/A**
NEW YORK CITY, NY

Click here for full text details

NY LTANKS
Spill Number/Closed Date 8906478 / 1995-06-20
Site ID 198011
Spill Date 1989-10-02

EX2789
NW
1/4-1/2
0.488 mi.
2574 ft.

Relative:
Lower

350 WEST 39TH STREET **NY NYC OER** **S129932349**
350 WEST 39TH STREET **N/A**
MANHATTAN, NY

Click here for full text details

EX2790
NW
1/4-1/2
0.488 mi.
2574 ft.

Relative:
Lower

350 WEST 39TH STREET **NY VCP** **S118943631**
350 WEST 39TH STREET **N/A**
NEW YORK CITY, NY

Click here for full text details

FA2791
North
1/4-1/2
0.490 mi.
2585 ft.

Relative:
Lower

CON EDISON
256 W 47TH ST & 8TH AVE
NEW YORK, NY 10036

NY LTANKS
NY MANIFEST

S117740717
N/A

Click here for full text details

NY LTANKS
Spill Number/Closed Date 2100848 / 2021-06-24
Site ID 618537
Spill Date 2021-04-28

NY MANIFEST
EPA ID NYP004738977

EU2792
SW
1/4-1/2
0.490 mi.
2586 ft.

Relative:
Lower

127-131 WEST 25TH STREET
127-131 WEST 25TH STREET
NEW YORK, NY

NY LTANKS

U001840518
N/A

Click here for full text details

NY LTANKS
Spill Number/Closed Date 9414568 / 1995-02-07
Site ID 188880
Spill Date 1995-02-04

FC2793
SW
1/4-1/2
0.490 mi.
2589 ft.

Relative:
Lower

OLD GAS STATION
276 7TH AVE
MANHATTAN, NY 0

UST FINDER RELEASE

1029056606
N/A

Click here for full text details

FC2794
SW
1/4-1/2
0.490 mi.
2589 ft.

Relative:
Lower

OLD GAS STATION
276 7TH AVE
MANHATTAN, NY

NY LTANKS

S103824054
N/A

Click here for full text details

NY LTANKS
Spill Number/Closed Date 9813276 / 2002-10-24
Site ID 116261
Spill Date 1999-01-29

FD2795
SW
1/4-1/2
0.493 mi.
2604 ft.

Relative:
Lower

734-754 AVE OF AMERICAS — **UST FINDER RELEASE** — **1029067305**
750 6TH AVE — **N/A**
NEW YORK, NY 0

Click here for full text details

FD2796
SW
1/4-1/2
0.493 mi.
2604 ft.

Relative:
Lower

734-754 AVE OF AMERICAS — **NY LTANKS** — **S105230167**
750 6TH AVE — **N/A**
NEW YORK, NY

Click here for full text details

NY LTANKS
Spill Number/Closed Date 8912052 / 2001-12-31
Site ID 287804
Spill Date 1990-03-20

FB2797
ESE
1/4-1/2
0.497 mi.
2622 ft.

Relative:
Lower

243 E. 38TH ST — **NY LTANKS** — **S105999935**
243 E. 38TH ST — **N/A**
MANHATTAN, NY

Click here for full text details

NY LTANKS
Spill Number/Closed Date 0306430 / 2004-07-23
Site ID 191704
Spill Date 2003-09-17

EV2798
West
1/4-1/2
0.497 mi.
2625 ft.

Relative:
Lower

TANK TEST FAIL — **NY LTANKS** — **S117364572**
320 W 30TH ST — **N/A**
NEW YORK, NY

Click here for full text details

NY LTANKS
Spill Number/Closed Date 1408046 / 2016-08-12
Site ID 501596
Spill Date 2014-11-04

EZ2799
South
1/4-1/2
0.498 mi.
2631 ft.

Relative:
Lower

SPILL NUMBER 0208080 — **NY LTANKS** — **S105997200**
105 E 26TH ST — **N/A**
MANHATTAN, NY

Click here for full text details

NY LTANKS
Spill Number/Closed Date 0208080 / 2002-11-04
Site ID 304895
Spill Date 2002-11-04

2800
SE
1/2-1
0.502 mi.
2652 ft.

Relative:
Lower

237-243 EAST 34TH STREET - DOB JOB NO. A1 - 121600
243 EAST 34TH STREET
MANHATTAN, NY

NY NYC OER **S129932206**
N/A

Click here for full text details

FD2801
SW
1/2-1
0.510 mi.
2692 ft.

Relative:
Lower

112 WEST 25TH STREET & 113 WEST 24TH STREET
112 WEST 25TH STREET
MANHATTAN, NY

NY NYC OER **S129931962**
N/A

Click here for full text details

2802
NW
1/2-1
0.530 mi.
2799 ft.

Relative:
Lower

511-521 9TH AVENUE
511 9TH AVENUE
MANHATTAN, NY

NY NYC OER **S129932507**
N/A

Click here for full text details

2803
SSW
1/2-1
0.532 mi.
2810 ft.

Relative:
Lower

FORMER GUARDIAN CLEANERS
27-35 WEST 24TH STREET
NEW YORK, NY 10010

NY SHWS **S113916768**
NY ENG CONTROLS **N/A**
NY INST CONTROL

Click here for full text details

NY SHWS
Site Code 440109

NY ENG CONTROLS
Site Code 440109

NY INST CONTROL
Site Code 440109

FE2804
West
1/2-1
0.534 mi.
2817 ft.

Relative:
Lower

401-405 9TH AVENUE - BROOKFIELD/NE TOWER (NNO SUBM
401 9TH AVENUE
MANHATTAN, NY

NY NYC OER **S129932407**
N/A

Click here for full text details

FE2805
WNW
1/2-1
0.540 mi.
2852 ft.

Relative:
Lower

413 NINTH AVENUE
413-421 NINTH AVENUE
MANHATTAN, NY

Click here for full text details

NY NYC OER **S129932418**
N/A

FE2806
WNW
1/2-1
0.547 mi.
2886 ft.

Relative:
Lower

411 9TH AVENUE
411 9TH AVENUE
MANHATTAN, NY

Click here for full text details

NY NYC OER **S129932415**
N/A

2807
WSW
1/2-1
0.552 mi.
2915 ft.

Relative:
Lower

260 WEST 26TH STREET - DOB JOB NO. NB-120655237
260 WEST 26TH STREET
MANHATTAN, NY

Click here for full text details

NY Spills
Spill Number/Closed Date 1104255 / 2012-06-04
Site ID 451855
Spill Date 2011-07-18

NY Spills **S111158793**
NY NYC OER **N/A**

FF2808
WNW
1/2-1
0.555 mi.
2928 ft.

Relative:
Lower

411-425 WEST 35TH STREET
411 WEST 35TH STREET
MANHATTAN, NY

Click here for full text details

NY NYC OER **S129932417**
N/A

2809
West
1/2-1
0.556 mi.
2938 ft.

Relative:
Lower

401 WEST 31ST STREET - SE TOWER
401 WEST 31ST STREET
MANHATTAN, NY

Click here for full text details

NY NYC OER **S129932406**
N/A

2810
NE
1/2-1
0.594 mi.
3137 ft.

Relative:
Higher

11 EAST 51 STREET
11 EAST 51 STREET
MANHATTAN, NY

NY NYC OER

S129931951
N/A

Click here for full text details

2811
SW
1/2-1
0.598 mi.
3156 ft.

Relative:
Lower

232 7TH AVENUE
232 7TH AVENUE
MANHATTAN, NY

NY NYC OER

S129932203
N/A

Click here for full text details

FF2812
WNW
1/2-1
0.598 mi.
3160 ft.

Relative:
Lower

445-453 WEST 35TH STREET
445 WEST 35TH STREET
MANHATTAN, NY

NY NYC OER

S129932452
N/A

Click here for full text details

FG2813
West
1/2-1
0.623 mi.
3287 ft.

Relative:
Lower

371 9TH AVENUE
371 9TH AVENUE
MANHATTAN, NY

NY NYC OER

S129932377
N/A

Click here for full text details

2814
SE
1/2-1
0.628 mi.
3315 ft.

Relative:
Lower

339-345 EAST 33RD STREET
339-345 EAST 33RD STREET
MANHATTAN, NY

NY NYC OER

S129932337
N/A

Click here for full text details

FH2815
WNW
1/2-1
0.630 mi.
3325 ft.

Relative:
Lower

441 WEST 37TH STREET
441 WEST 37TH STREET
MANHATTAN, NY

NY NYC OER

S129932449
N/A

Click here for full text details

2816
NNW
1/2-1
0.634 mi.
3346 ft.

Relative:
Lower

674 NINTH AVENUE
674 NINTH AVENUE
NEW YORK, NY 10036

NY SHWS **S109527357**
NY BROWNFIELDS **N/A**

Click here for full text details

NY SHWS
Site Code 588318
Class Code Significant threat to the public health or environment - action required.

NY BROWNFIELDS
Site Code 578516
Site Code 582480

FH2817
WNW
1/2-1
0.635 mi.
3352 ft.

Relative:
Lower

439-443 WEST 36TH STREET
439 WEST 36TH STREET
MANHATTAN, NY

NY NYC OER **S131940603**
N/A

Click here for full text details

FG2818
West
1/2-1
0.649 mi.
3427 ft.

Relative:
Lower

432-434 WEST 31ST STREET
432-434 WEST 31ST STREET
MANHATTAN, NY

NY NYC OER **S129932441**
N/A

Click here for full text details

FI2819
WNW
1/2-1
0.653 mi.
3449 ft.

Relative:
Lower

440 WEST 33RD STREET (NW TOWER)
440 WEST 33RD STREET
MANHATTAN, NY

NY NYC OER **S129932448**
N/A

Click here for full text details

FI2820
WNW
1/2-1
0.661 mi.
3488 ft.

Relative:
Lower

450 WEST 33RD STREET (SW TOWER)
450 WEST 33RD STREET
MANHATTAN, NY

NY NYC OER **S129932459**
N/A

Click here for full text details

FJ2821
NW
1/2-1
0.665 mi.
3509 ft.

Relative:
Lower

460 WEST 41ST STREET
460 WEST 41ST STREET
MANHATTAN, NY

Click here for full text details

NY NYC OER

S129932465
N/A

FK2822
ESE
1/2-1
0.666 mi.
3515 ft.

Relative:
Lower

685 FIRST AVENUE - SOLOW
685 1ST AVENUE
MANHATTAN, NY

Click here for full text details

NY NYC OER

S129932600
N/A

FL2823
WNW
1/2-1
0.672 mi.
3548 ft.

Relative:
Lower

461 WEST 34TH STREET (AKA 436 10TH AVE)
461 WEST 34TH STREET
MANHATTAN, NY

Click here for full text details

NY NYC OER

S129932466
N/A

FK2824
ESE
1/2-1
0.676 mi.
3567 ft.

Relative:
Lower

CON EDISON - EAST 39TH ST. WORKS MGP
EAST 39TH - EAST 42ND STS.
NEW YORK, NY 10016

Click here for full text details

EDR MGP

1008407989
N/A

FL2825
WNW
1/2-1
0.678 mi.
3579 ft.

Relative:
Lower

444 TENTH AVENUE
444 10TH AVENUE
MANHATTAN, NY

Click here for full text details

NY NYC OER

S129932451
N/A

FK2826
ESE
1/2-1
0.684 mi.
3610 ft.

Relative:
Lower

NEW AMSTERDAM GAS CO
FIRST AVE BETWEEN E 41ST AND E 40TH STS
NEW YORK, NY 10016

Click here for full text details

EDR MGP

1008407999
N/A

2827
SSW
1/2-1
0.687 mi.
3625 ft.

Relative:
Lower

7 WEST 21ST STREET
7 WEST 21ST STREET
MANHATTAN, NY

NY Spills **S117363923**
NY NYC OER **N/A**

Click here for full text details

NY Spills
Spill Number/Closed Date 1407807 / 2014-11-18
Site ID 501338
Spill Date 2014-10-29

2828
NNE
1/2-1
0.687 mi.
3628 ft.

Relative:
Higher

53 WEST 53RD ST. MOMA EXPANSION
53 WEST 53RD STREET
MANHATTAN, NY

NY NYC OER **S129932523**
N/A

Click here for full text details

2829
SE
1/2-1
0.694 mi.
3662 ft.

Relative:
Lower

NYU LANGONE HEALTH KIMMEL PAVILION - 424 EAST 34TH
424 EAST 34TH STREET
MANHATTAN, NY

NY Spills **S117364098**
NY NYC OER **N/A**

Click here for full text details

NY Spills
Spill Number/Closed Date 1408052 / 2015-02-19
Site ID 501602
Spill Date 2014-11-04

FI2830
WNW
1/2-1
0.702 mi.
3705 ft.

Relative:
Lower

MAN HOLE
500 WEST 33RD STREET
MANHATTAN, NY

NY Spills **S118637210**
NY NYC OER **N/A**

Click here for full text details

NY Spills
Spill Number/Closed Date 1512345 / 2016-04-25
Site ID 525158
Spill Date 2016-03-29

2831
WNW
1/2-1
0.703 mi.
3710 ft.

Relative:
Lower

451 TENTH AVENUE
451 TENTH AVENUE
MANHATTAN, NY

NY NYC OER **S129932461**
N/A

Click here for full text details

2832
SE
1/2-1
0.703 mi.
3710 ft.

Relative:
Lower

CON EDISON - EAST 32ND ST. STATION MGP
EAST 32ND - EAST 33RD STS.
NEW YORK, NY 10016

Click here for full text details

EDR MGP **1008407988**
N/A

FJ2833
NW
1/2-1
0.705 mi.
3724 ft.

Relative:
Lower

547 TENTH AVE EXTEL
547 10TH AVENUE
MANHATTAN, NY

Click here for full text details

NY Spills
Spill Number/Closed Date 9503865 / 2014-12-19
Site ID 74132
Spill Date 1995-06-29

NY Spills **S101658388**
NY NYC OER **N/A**

2834
WNW
1/2-1
0.712 mi.
3762 ft.

Relative:
Lower

50 HUDSON YARDS
413 10 AVENUE
MANHATTAN, NY

Click here for full text details

NY NYC OER **S129932488**
N/A

2835
SW
1/2-1
0.720 mi.
3802 ft.

Relative:
Lower

142 WEST 21 STREET
142 WEST 21 STREET
MANHATTAN, NY

Click here for full text details

NY NYC OER **S129932031**
N/A

FM2836
WNW
1/2-1
0.727 mi.
3836 ft.

Relative:
Lower

505 WEST 37TH STREET
505 WEST 37TH STREET
MANHATTAN, NY

Click here for full text details

NY NYC OER **S129932498**
N/A

FN2837
SSW
1/2-1
0.731 mi.
3862 ft.

Relative:
Lower

21-25 WEST 20TH STREET
21-25 WEST 20TH STREET
MANHATTAN, NY

NY NYC OER **S129932162**
N/A

Click here for full text details

2838
WNW
1/2-1
0.732 mi.
3867 ft.

Relative:
Lower

515 WEST 36TH STREET
511 WEST 36TH STREET
MANHATTAN, NY

NY NYC OER **S129932511**
N/A

Click here for full text details

FN2839
SSW
1/2-1
0.735 mi.
3879 ft.

Relative:
Lower

19-25 WEST 20TH STREET
19 WEST 20TH STREET
MANHATTAN, NY

NY NYC OER **S129932129**
N/A

Click here for full text details

FM2840
NW
1/2-1
0.738 mi.
3898 ft.

Relative:
Lower

509 WEST 38TH STREET ELB
509 WEST 38TH STREET
MANHATTAN, NY

NY LTANKS **S102672971**
NY NYC OER **N/A**

Click here for full text details

NY LTANKS
Spill Number/Closed Date 9505232 / 1995-07-28
Site ID 327504
Spill Date 1995-07-27

2841
NW
1/2-1
0.754 mi.
3979 ft.

Relative:
Lower

505 WEST 43RD STREET
505 WEST 43RD STREET
MANHATTAN, NY

NY NYC OER **S129932499**
N/A

Click here for full text details

2842
NE
1/2-1
0.767 mi.
4052 ft.

Relative:
Lower

400 PARK AVENUE
MANHATTAN, NY 10022

Click here for full text details

NY E DESIGNATION **S120838957**
NY NYC OER **N/A**
NY NYC LAND USE

2843
SSE
1/2-1
0.777 mi.
4102 ft.

Relative:
Lower

323-329 EAST 25TH STREET HENRY PHIPPS PLAZA SOUTH,
323 EAST 25TH STREET
MANHATTAN, NY

Click here for full text details

NY NYC OER **S129932320**
N/A

2844
NW
1/2-1
0.779 mi.
4113 ft.

Relative:
Lower

544 WEST 39TH STREET - VERIZON FIOS GARAGE
544 WEST 39TH STREET
MANHATTAN, NY

Click here for full text details

NY NYC OER **S129932530**
N/A

2845
SE
1/2-1
0.785 mi.
4143 ft.

Relative:
Lower

NYU SCIENCE BUILDING = 435 EAST 30TH STREET
433 EAST 30TH STREET
MANHATTAN, NY

Click here for full text details

NY NYC OER **S129932736**
N/A

FO2846
West
1/2-1
0.785 mi.
4147 ft.

Relative:
Lower

RELATED W. 30TH ST. - PHASE II
510 WEST 30TH STREET
MANHATTAN, NY

Click here for full text details

NY NYC OER **S129932742**
N/A

FP2847
West
1/2-1
0.788 mi.
4162 ft.

Relative:
Lower

311 10TH AVENUE
311 10TH AVENUE
MANHATTAN, NY

Click here for full text details

NY NYC OER **S129932307**
N/A

FO2848
West
1/2-1
0.795 mi.
4199 ft.

Relative:
Lower

515 WEST 29TH STREET
515 WEST 29TH STREET
MANHATTAN, NY

Click here for full text details

NY NYC OER **S129932510**
N/A

2849
WNW
1/2-1
0.802 mi.
4237 ft.

Relative:
Lower

PANORAMIC HUDSON YARDS
540 WEST 38TH STREET
MANHATTAN, NY

Click here for full text details

NY NYC OER **S129932738**
N/A

FO2850
West
1/2-1
0.804 mi.
4247 ft.

Relative:
Lower

RELATED TOWER D AND CULTURE SHED - 545 WEST 30TH S
545 WEST 30TH STREET
MANHATTAN, NY

Click here for full text details

NY NYC OER **S129932740**
N/A

2851
NW
1/2-1
0.805 mi.
4249 ft.

Relative:
Lower

US ARMY RES CNTR

NEW YORK, NY

Click here for full text details

FUDS **1024899287**
N/A

FO2852
West
1/2-1
0.808 mi.
4268 ft.

Relative:
Lower

BLDG UNDER CONSTRUCTION- OER
517 WEST 29TH ST
MANHATTAN, NY

Click here for full text details

NY Spills **S120700953**
NY NYC OER **N/A**

NY Spills
Spill Number/Closed Date 1610851 / 2021-10-21
Site ID 541704
Spill Date 2017-03-03

FP2853
West
1/2-1
0.812 mi.
4286 ft.

Relative:
Lower

507-515 WEST 28TH STREET
507 WEST 28TH STREET
MANHATTAN, NY

NY NYC OER **S129932502**
N/A

Click here for full text details

2854
WNW
1/2-1
0.830 mi.
4380 ft.

Relative:
Lower

3 HUDSON BOULEVARD / 400 11TH AVENUE
400 11TH AVENUE
MANHATTAN, NY

NY NYC OER **S129932282**
N/A

Click here for full text details

FQ2855
West
1/2-1
0.835 mi.
4410 ft.

Relative:
Lower

522-532 WEST 29TH STREET
522 WEST 29TH STREET
MANHATTAN, NY

NY Spills **S117268968**
NY NYC OER **N/A**

Click here for full text details

NY Spills
Spill Number/Closed Date 1404620 / 2015-04-10
Site ID 498021
Spill Date 2014-07-07

FR2856
NW
1/2-1
0.837 mi.
4420 ft.

Relative:
Lower

ABANDONED TANK
546 WEST 44TH ST
MANHATTAN, NY 10036

NY Spills **S116554766**
NY NYC OER **N/A**

Click here for full text details

NY Spills
Spill Number/Closed Date 1400803 / 2015-09-08
Spill Number/Closed Date 1402499 / 2016-09-29
Site ID 494053
Site ID 495825
Spill Date 2014-04-24
Spill Date 2014-06-07

2857
NW
1/2-1
0.838 mi.
4423 ft.

Relative:
Lower

555 WEST 38TH STREET
476 11TH AVENUE
MANHATTAN, NY

NY NYC OER **S129932539**
N/A

Click here for full text details

FQ2858
West
1/2-1
0.838 mi.
4425 ft.

Relative:
Lower

RELATED W. 29TH ST. VCP - DOB JOB NOS. NB-12118203
529 WEST 29TH STREET
MANHATTAN, NY

Click here for full text details

NY NYC OER

S129932741
N/A

FS2859
West
1/2-1
0.846 mi.
4467 ft.

Relative:
Lower

259 10TH AVE. AVENUES - THE WORLD SCHOOL
259 10TH AVENUE
MANHATTAN, NY

Click here for full text details

NY NYC OER

S129932240
N/A

FT2860
WNW
1/2-1
0.846 mi.
4469 ft.

Relative:
Lower

450 ELEVENTH AVENUE
450 11TH AVENUE
MANHATTAN, NY

Click here for full text details

NY NYC OER

S129932458
N/A

FT2861
WNW
1/2-1
0.847 mi.
4472 ft.

Relative:
Lower

524 WEST 37 STREET
438 11 AVENUE
MANHATTAN, NY

Click here for full text details

NY NYC OER

S129932516
N/A

FQ2862
West
1/2-1
0.850 mi.
4489 ft.

Relative:
Lower

526-532 WEST 28TH STREET
526 WEST 28TH STREET
MANHATTAN, NY

Click here for full text details

NY NYC OER

S129932518
N/A

FQ2863
West
1/2-1
0.851 mi.
4492 ft.

Relative:
Lower

534 WEST 29TH STREET
534 WEST 29TH STREET
MANHATTAN, NY

Click here for full text details

NY NYC OER

S129932526
N/A

FS2864
West
1/2-1
0.852 mi.
4499 ft.

Relative:
Lower

500 WEST 25TH STREET
500 WEST 25TH STREET
MANHATTAN, NY

Click here for full text details

NY NYC OER **S129932494**
N/A

FR2865
NW
1/2-1
0.859 mi.
4533 ft.

Relative:
Lower

572 11TH AVENUE
572 11TH AVENUE
MANHATTAN, NY

Click here for full text details

NY NYC OER **S129932541**
N/A

FU2866
SSW
1/2-1
0.871 mi.
4600 ft.

Relative:
Lower

21 WEST 17 STREET
21 WEST 17 STREET
MANHATTAN, NY

Click here for full text details

NY NYC OER **S129932157**
N/A

FU2867
SSW
1/2-1
0.875 mi.
4622 ft.

Relative:
Lower

7 W 17TH STREET
7 W 17TH STREET
MANHATTAN, NY

Click here for full text details

NY NYC OER **S129932606**
N/A

2868
NW
1/2-1
0.877 mi.
4628 ft.

Relative:
Lower

CON EDISON - WEST 42ND ST. GAS WORKS MGP
WEST 41ST - WEST 42ND STS.
MANHATTAN, NY 10018

Click here for full text details

EDR MGP **1008407966**
N/A

FV2869
West
1/2-1
0.880 mi.
4646 ft.

Relative:
Lower

GETTY 341
239 10TH AVE
MANHATTAN, NY

Click here for full text details

NY Spills
Spill Number/Closed Date 9707190 / 2014-04-28
Spill Number/Closed Date 0304434 / 2003-08-01

NY Spills **S104503705**
NY NYC OER **N/A**

GETTY 341 (Continued) **S104503705**

Spill Number/Closed Date 9810383 / 2005-10-18
Spill Number/Closed Date 9830017 / 2003-11-20
Spill Number/Closed Date 0211201 / 2003-11-20
Spill Number/Closed Date 0512974 / 2006-02-09
Spill Number/Closed Date 0607775 / 2006-10-10
Site ID 241278
Site ID 241277
Site ID 241279
Site ID 241280
Site ID 241276
Site ID 359379
Site ID 371592
Spill Date 1997-09-17
Spill Date 2003-07-28
Spill Date 1998-11-07
Spill Date 1998-11-23
Spill Date 2003-02-06
Spill Date 2006-02-08
Spill Date 2006-10-08

FW2870 **550 WEST 29TH STREET** **NY NYC OER** **S129932537**
West **550 WEST 29TH STREET** **N/A**
1/2-1 **MANHATTAN, NY**
0.886 mi.
4679 ft.

Relative:
Lower

Click here for full text details

FV2871 **507 WEST 24TH STREET** **NY NYC OER** **S129932501**
West **507 WEST 24TH STREET** **N/A**
1/2-1 **MANHATTAN, NY**
0.894 mi.
4721 ft.

Relative:
Lower

Click here for full text details

FV2872 **508 WEST 24TH STREET - DOB JOB NO. NB - 121181014** **NY Spills** **S112230234**
West **508 WEST 24TH STREET** **NY NYC OER** **N/A**
1/2-1 **MANHATTAN, NY**
0.922 mi.
4870 ft.

Relative:
Lower

Click here for full text details

NY Spills
Spill Number/Closed Date 1210222 / 2015-07-15
Site ID 473297
Spill Date 2012-11-01

FW2873
West
1/2-1
0.924 mi.
4877 ft.

Relative:
Lower

AVALON WEST CHELSEA - W. 28TH ST./11TH AVE./W. 29T
282 11TH AVENUE
MANHATTAN, NY

NY Spills **S112147778**
NY NYC OER **N/A**

Click here for full text details

NY Spills
Spill Number/Closed Date 1203735 / 2013-03-20
Site ID 466576
Spill Date 2012-07-17

2874
NNW
1/2-1
0.929 mi.
4906 ft.

Relative:
Lower

545 WEST 48TH ST. / 540 WEST 49TH ST.
545 WEST 48TH STREET
MANHATTAN, NY

NY NYC OER **S129932531**
N/A

Click here for full text details

2875
West
1/2-1
0.933 mi.
4925 ft.

Relative:
Lower

514 WEST 24TH STREET
514 WEST 24TH STREET
MANHATTAN, NY

NY NYC OER **S129932509**
N/A

Click here for full text details

FX2876
NW
1/2-1
0.933 mi.
4928 ft.

Relative:
Lower

MYRON GARFINKEL
627 WEST 42ND STREET
NEW YORK, NY 10036

NY UST **U003312878**
NY BROWNFIELDS **N/A**
NY MGP

Click here for full text details

NY BROWNFIELDS
Site Code 359267

2877
WSW
1/2-1
0.940 mi.
4963 ft.

Relative:
Lower

500-508 WEST 23RD STREET
500 WEST 23RD STREET
MANHATTAN, NY

NY NYC OER **S129932495**
N/A

Click here for full text details

FY2878
NNW
1/2-1
0.943 mi.
4981 ft.

Relative:
Lower

646 ELEVENTH AVENUE
646 11TH AVENUE
MANHATTAN, NY

NY NYC OER **S129932584**
N/A

Click here for full text details

FZ2879
West
1/2-1
0.945 mi.
4987 ft.

Relative:
Lower

606 WEST 30TH ST
MANHATTAN, NY 10001

NY Spills **S107788423**
NY NYC LAND USE **N/A**
NY NYC OER

Click here for full text details

NY Spills
Spill Number/Closed Date 0602047 / 2010-04-12
Site ID 364436
Spill Date 2006-05-24

FZ2880
West
1/2-1
0.954 mi.
5036 ft.

Relative:
Lower

609 WEST 29 STREET
609 WEST 29 STREET
MANHATTAN, NY

NY NYC OER **S129932563**
N/A

Click here for full text details

FY2881
NNW
1/2-1
0.958 mi.
5057 ft.

Relative:
Lower

SUNOCO GAS STATION
639 11TH AVE
MANHATTAN, NY

NY Spills **S106005578**
NY NYC OER **N/A**

Click here for full text details

NY Spills
Spill Number/Closed Date 1214610 / 2013-03-29
Spill Number/Closed Date 0203902 / 2003-10-31
Site ID 477858
Site ID 262408
Spill Date 2013-01-15
Spill Date 2002-07-14

GA2882
NW
1/2-1
0.962 mi.
5081 ft.

Relative:
Lower

CON EDISON - 12TH AVE. WORKS MGP
12TH AVE BETWEEN W 46TH AND W. 45TH
NEW YORK, NY 10019

EDR MGP **1008407975**
N/A

Click here for full text details

GA2883
NW
1/2-1
0.962 mi.
5081 ft.

Relative: Lower

CON EDISON - WEST 45TH ST. GAS WORKS MGP
12TH AVE BETWEEN WEST 44TH AND WEST 46TH STS.
NEW YORK, NY 10019

EDR MGP

1008407995
N/A

Click here for full text details

2884
West
1/2-1
0.969 mi.
5118 ft.

Relative: Lower

CONSTRUCTION SITE MTA # 7 LINE EXT
220 11TH AVE
MANHATTAN, NY

NY Spills
NY NYC OER

S110751595
N/A

Click here for full text details

NY Spills
Spill Number/Closed Date 1010587 / 2011-07-12
Spill Number/Closed Date 1201147 / 2013-03-08
Site ID 444199
Site ID 463820
Spill Date 2011-01-09
Spill Date 2012-05-04

FX2885
NW
1/2-1
0.973 mi.
5135 ft.

Relative: Lower

CE - W. 42ND ST. GAS WORKS
640 W 42ND STREET
NEW YORK, NY 10036

NY ENG CONTROLS
NY INST CONTROL
NY VCP
NY BROWNFIELDS
NY MGP

S106906463
N/A

Click here for full text details

NY ENG CONTROLS
Site Code 57381

NY INST CONTROL
Site Code 57381

NY VCP
Site Code 57084

NY BROWNFIELDS
Site Code 57381

2886
South
1/2-1
0.974 mi.
5141 ft.

Relative: Lower

110 EAST 16TH STREET
110 EAST 16TH STREET
MANHATTAN, NY

NY NYC OER

S131580653
N/A

Click here for full text details

2887
NNE
1/2-1
0.976 mi.
5155 ft.

Relative:
Lower

CON EDISON - WEST 58TH ST. STATION MGP — **EDR MGP** — **1008407996**
11TH AVE. BETWEEN W. 58TH - W. 59TH STS. — **N/A**
NEW YORK, NY 10019

Click here for full text details

2888
WSW
1/2-1
0.983 mi.
5191 ft.

Relative:
Lower

500 WEST 21ST STREET — **NY NYC OER** — **S129932493**
500 WEST 21ST STREET — **N/A**
MANHATTAN, NY

Click here for full text details

2889
NNW
1/2-1
0.992 mi.
5237 ft.

Relative:
Lower

ASTRID OFFSET CORP — **NY AIRS** — **S106534438**
525 WEST 52ND ST (4TH AND 5TH FLOOR) — **NY NYC OER** — **N/A**
MANHATTAN, NY

Click here for full text details

NY AIRS
DEC Id 2620200193

GB2890
NNW
1/2-1
0.993 mi.
5244 ft.

Relative:
Lower

607-611 WEST 47TH STREET — **NY NYC OER** — **S129932562**
607-611 WEST 47TH STREET — **N/A**
MANHATTAN, NY

Click here for full text details

GB2891
NW
1/2-1
0.994 mi.
5248 ft.

Relative:
Lower

618 WEST 47TH STREET - DOB JOB NO. 121004992 — **NY NYC OER** — **S129932568**
618 WEST 47TH STREET — **N/A**
MANHATTAN, NY

Click here for full text details

GOVERNMENT RECORDS SEARCHED / DATA CURRENCY TRACKING

St	Acronym	Full Name	Government Agency	Gov Date	Arvl. Date	Active Date
NY	AIRS	Air Emissions Data	Department of Environmental Conservation	01/12/2024	01/24/2024	04/11/2024
NY	AST	Petroleum Bulk Storage	Department of Environmental Conservation	03/19/2024	03/20/2024	06/12/2024
NY	BROWNFIELDS	Brownfields Site List	Department of Environmental Conservation	02/06/2024	02/07/2024	04/29/2024
NY	CBS	Chemical Bulk Storage Site Listing	Department of Environmental Conservation	03/19/2024	03/20/2024	06/12/2024
NY	CBS AST	Chemical Bulk Storage Database	NYSDEC	01/01/2002	02/20/2002	03/22/2002
NY	CBS UST	Chemical Bulk Storage Database	NYSDEC	01/01/2002	02/20/2002	03/22/2002
NY	COAL ASH	Coal Ash Disposal Site Listing	Department of Environmental Conservation	12/20/2023	12/20/2023	03/15/2024
NY	COOLING TOWERS	Registered Cooling Towers	Department of Health	01/09/2024	01/10/2024	03/28/2024
NY	DEL SHWS	Delisted Registry Sites	Department of Environmental Conservation	02/06/2024	02/07/2024	04/29/2024
NY	DRYCLEANERS	Registered Drycleaners	Department of Environmental Conservation	03/06/2024	03/08/2024	05/29/2024
NY	E DESIGNATION	E DESIGNATION SITE LISTING	New York City Department of City Planning	03/05/2024	03/13/2024	06/05/2024
NY	ENG CONTROLS	Registry of Engineering Controls	Department of Environmental Conservation	02/06/2024	02/07/2024	04/29/2024
NY	ENV RES DECL	Environmental Restrictive Declarations	New York City Department of City Planning	03/11/2024	03/14/2024	06/05/2024
NY	ERP	Environmental Restoration Program Listing	Department of Environmental Conservation	02/06/2024	02/07/2024	04/29/2024
NY	FIN ASSURANCE 1	Financial Assurance Information Listing	Department of Environmental Conservation	12/28/2023	12/28/2023	03/20/2024
NY	FIN ASSURANCE 2	Financial Assurance Information Listing	Department of Environmental Conservation	03/07/2024	03/14/2024	03/20/2024
NY	HIST AST	Historical Petroleum Bulk Storage Database	Department of Environmental Conservation	01/01/2002	06/02/2006	07/20/2006
NY	HIST LTANKS	Listing of Leaking Storage Tanks	Department of Environmental Conservation	01/01/2002	07/08/2005	07/14/2005
NY	HIST SPILLS	SPILLS Database	Department of Environmental Conservation	01/01/2002	07/08/2005	07/14/2005
NY	HIST UST	Historical Petroleum Bulk Storage Database	Department of Environmental Conservation	01/01/2002	06/02/2006	07/20/2006
NY	HSWDS	Hazardous Substance Waste Disposal Site Inventory	Department of Environmental Conservation	01/01/2003	10/20/2006	11/30/2006
NY	ILI	New York State Inactive Landfill Initiative	Department of Environmental Conservation	01/30/2024	02/02/2024	04/19/2024
NY	INST CONTROL	Registry of Institutional Controls	Department of Environmental Conservation	02/06/2024	02/07/2024	04/29/2024
NY	LIENS	Spill Liens Information	Office of the State Comptroller	10/30/2023	11/01/2023	01/29/2024
NY	LTANKS	Spills Information Database	Department of Environmental Conservation	05/06/2024	05/06/2024	05/09/2024
NY	MGP	Manufactured Gas Plants Listing	Department of Environmental Conservation	03/04/2024	03/05/2024	05/24/2024
NY	MOSF	Major Oil Storage Facility Site Listing	Department of Environmental Conservation	03/19/2024	03/20/2024	06/12/2024
NY	MOSF AST	Major Oil Storage Facilities Database	NYSDEC	01/01/2002	02/20/2002	03/22/2002
NY	MOSF UST	Major Oil Storage Facilities Database	NYSDEC	01/01/2002	02/20/2002	03/22/2002
NY	NY MANIFEST	Facility and Manifest Data	Department of Environmental Conservation	12/31/2019	11/30/2023	12/01/2023
NY	NYC LAND USE	New York City Land Use Information	New York City Department of City Planning	09/30/2023	12/11/2023	03/06/2024
NY	NYC LEAD	Lead-based Paint Testing Results	New York City Department of Education	12/31/2023	01/31/2024	04/22/2024
NY	NYC LEAD 2	Recent Lead Paint Violations	New York City Department of Housing Preservat	01/20/2024	01/31/2024	04/22/2024
NY	NYC OER	OER Cleanup Sites Listing	Office of Environmental Remediation	03/04/2024	03/06/2024	05/29/2024
NY	PFAS	PFAS Contamination Site Location Listing	Department of Environmental Conservation	01/16/2019	05/08/2019	06/24/2019
NY	PFAS 2	New York State Inactive Landfill Initiative	Department of Environmental Conservation	12/12/2022	08/10/2023	10/25/2023
NY	PFAS 3	PFAS Environmental Site Remediation List	Department of Environmental Conservation	02/06/2024	02/07/2024	04/29/2024
NY	RES DECL	Restrictive Declarations Listing	NYC Department of City Planning	03/04/2024	03/07/2024	03/11/2024
NY	RGA HWS	Recovered Government Archive State Hazardous Waste Facilitie	Department of Environmental Conservation		07/01/2013	12/30/2013
NY	RGA LF	Recovered Government Archive Solid Waste Facilities List	Department of Environmental Conservation		07/01/2013	01/10/2014
NY	SHWS	Inactive Hazardous Waste Disposal Sites in New York State	Department of Environmental Conservation	02/06/2024	02/07/2024	04/29/2024
NY	SPDES	State Pollutant Discharge Elimination System	Department of Environmental Conservation	01/12/2024	02/13/2024	05/02/2024
NY	SPILLS	Spills Information Database	Department of Environmental Conservation	05/06/2024	05/06/2024	05/09/2024
NY	SPILLS 80	SPILLS80 data from FirstSearch	FirstSearch	11/02/2010	01/03/2013	03/07/2013
NY	SPILLS 90	SPILLS90 data from FirstSearch	FirstSearch	12/14/2012	01/03/2013	02/12/2013
NY	SWF/LF	Facility Register	Department of Environmental Conservation	12/13/2023	12/20/2023	03/15/2024
NY	SWRCY	Registered Recycling Facility List	Department of Environmental Conservation	12/13/2023	12/20/2023	03/15/2024

GOVERNMENT RECORDS SEARCHED / DATA CURRENCY TRACKING

St	Acronym	Full Name	Government Agency	Gov Date	Arvl. Date	Active Date
NY	SWTIRE	Registered Waste Tire Storage & Facility List	Department of Environmental Conservation	02/27/2018	04/06/2018	06/08/2018
NY	TANKS	Storage Tank Faciliy Listing	Department of Environmental Conservation	03/19/2024	03/20/2024	06/12/2024
NY	UIC	Underground Injection Control Wells	Department of Environmental Conservation	02/26/2024	02/28/2024	05/21/2024
NY	UST	Petroleum Bulk Storage (PBS) Database	Department of Environmental Conservation	03/19/2024	03/20/2024	06/12/2024
NY	VAPOR REOPENED	Vapor Intrusion Legacy Site List	Department of Environmenal Conservation	01/01/2022	02/08/2022	05/06/2022
NY	VCP	Voluntary Cleanup Agreements	Department of Environmental Conservation	02/06/2024	02/07/2024	04/29/2024
NY	VCP NYC	Voluntary Cleanup Program Listing NYC	New York City Office of Environmental Protect	03/04/2024	03/06/2024	05/30/2024
US	2020 COR ACTION	2020 Corrective Action Program List	Environmental Protection Agency	09/30/2017	05/08/2018	07/20/2018
US	ABANDONED MINES	Abandoned Mines	Department of Interior	03/18/2024	03/19/2024	06/06/2024
US	AQUEOUS FOAM NRC	Aqueous Foam Related Incidents Listing	Environmental Protection Agency	12/28/2023	12/28/2023	03/04/2024
US	BIOSOLIDS	ICIS-NPDES Biosolids Facility Data	Environmental Protection Agency	12/31/2023	01/03/2024	01/16/2024
US	BRS	Biennial Reporting System	EPA/NTIS	12/31/2021	03/09/2023	03/20/2023
US	COAL ASH DOE	Steam-Electric Plant Operation Data	Department of Energy	12/31/2022	11/27/2023	02/22/2024
US	COAL ASH EPA	Coal Combustion Residues Surface Impoundments List	Environmental Protection Agency	01/12/2017	03/05/2019	11/11/2019
US	CONSENT	Superfund (CERCLA) Consent Decrees	Department of Justice, Consent Decree Library	12/31/2023	01/11/2024	01/16/2024
US	CORRACTS	Corrective Action Report	EPA	12/04/2023	12/06/2023	12/12/2023
US	DEBRIS REGION 9	Torres Martinez Reservation Illegal Dump Site Locations	EPA, Region 9	01/12/2009	05/07/2009	09/21/2009
US	DOCKET HWC	Hazardous Waste Compliance Docket Listing	Environmental Protection Agency	05/06/2021	05/21/2021	08/11/2021
US	DOD	Department of Defense Sites	USGS	06/07/2021	07/13/2021	03/09/2022
US	DOT OPS	Incident and Accident Data	Department of Transporation, Office of Pipeli	01/02/2020	01/28/2020	04/17/2020
US	Delisted NPL	National Priority List Deletions	EPA	02/29/2024	03/01/2024	03/27/2024
US	E MANIFEST	Hazardous Waste Electronic Manifest System	Environmental Protection Agency	07/24/2023	04/18/2024	06/06/2024
US	ECHO	Enforcement & Compliance History Information	Environmental Protection Agency	12/17/2023	12/28/2023	03/04/2024
US	EDR Hist Auto	EDR Exclusive Historical Auto Stations	EDR, Inc.			
US	EDR Hist Cleaner	EDR Exclusive Historical Cleaners	EDR, Inc.			
US	EDR MGP	EDR Proprietary Manufactured Gas Plants	EDR, Inc.			
US	EPA WATCH LIST	EPA Watch List	Environmental Protection Agency	08/30/2013	03/21/2014	06/17/2014
US	ERNS	Emergency Response Notification System	National Response Center, United States Coast	12/12/2023	12/13/2023	02/28/2024
US	FEDERAL FACILITY	Federal Facility Site Information listing	Environmental Protection Agency	12/20/2023	12/20/2023	01/24/2024
US	FEDLAND	Federal and Indian Lands	U.S. Geological Survey	04/02/2018	04/11/2018	11/06/2019
US	FEMA UST	Underground Storage Tank Listing	FEMA	11/16/2023	11/16/2023	02/13/2024
US	FINDS	Facility Index System/Facility Registry System	EPA	02/09/2024	02/27/2024	05/24/2024
US	FTTS	FIFRA/ TSCA Tracking System - FIFRA (Federal Insecticide, Fu	EPA/Office of Prevention, Pesticides and Toxi	04/09/2009	04/16/2009	05/11/2009
US	FTTS INSP	FIFRA/ TSCA Tracking System - FIFRA (Federal Insecticide, Fu	EPA	04/09/2009	04/16/2009	05/11/2009
US	FUDS	Formerly Used Defense Sites	U.S. Army Corps of Engineers	01/30/2024	02/13/2024	04/04/2024
US	FUELS PROGRAM	EPA Fuels Program Registered Listing	EPA	02/12/2024	02/13/2024	04/04/2024
US	FUSRAP	Formerly Utilized Sites Remedial Action Program	Department of Energy	03/03/2023	03/03/2023	06/09/2023
US	HIST FTTS	FIFRA/TSCA Tracking System Administrative Case Listing	Environmental Protection Agency	10/19/2006	03/01/2007	04/10/2007
US	HIST FTTS INSP	FIFRA/TSCA Tracking System Inspection & Enforcement Case Lis	Environmental Protection Agency	10/19/2006	03/01/2007	04/10/2007
US	HMIRS	Hazardous Materials Information Reporting System	U.S. Department of Transportation	12/12/2023	12/13/2023	02/28/2024
US	ICIS	Integrated Compliance Information System	Environmental Protection Agency	11/18/2016	11/23/2016	02/10/2017
US	IHS OPEN DUMPS	Open Dumps on Indian Land	Department of Health & Human Serivces, Indian	04/01/2014	08/06/2014	01/29/2015
US	INDIAN LUST R1	Leaking Underground Storage Tanks on Indian Land	EPA Region 1	10/25/2023	01/17/2024	03/13/2024
US	INDIAN LUST R10	Leaking Underground Storage Tanks on Indian Land	EPA Region 10	10/25/2023	01/17/2024	03/13/2024
US	INDIAN LUST R4	Leaking Underground Storage Tanks on Indian Land	EPA Region 4	10/25/2023	01/17/2024	03/13/2024
US	INDIAN LUST R5	Leaking Underground Storage Tanks on Indian Land	EPA, Region 5	10/04/2023	01/17/2024	03/13/2024
US	INDIAN LUST R6	Leaking Underground Storage Tanks on Indian Land	EPA Region 6	10/25/2023	01/17/2024	03/13/2024

GOVERNMENT RECORDS SEARCHED / DATA CURRENCY TRACKING

St	Acronym	Full Name	Government Agency	Gov Date	Arvl. Date	Active Date
US	INDIAN LUST R7	Leaking Underground Storage Tanks on Indian Land	EPA Region 7	10/25/2023	01/17/2024	03/13/2024
US	INDIAN LUST R8	Leaking Underground Storage Tanks on Indian Land	EPA Region 8	10/25/2023	01/17/2024	03/13/2024
US	INDIAN LUST R9	Leaking Underground Storage Tanks on Indian Land	Environmental Protection Agency	10/25/2023	01/17/2024	03/13/2024
US	INDIAN ODI	Report on the Status of Open Dumps on Indian Lands	Environmental Protection Agency	12/31/1998	12/03/2007	01/24/2008
US	INDIAN RESERV	Indian Reservations	USGS	12/31/2014	07/14/2015	01/10/2017
US	INDIAN UST R1	Underground Storage Tanks on Indian Land	EPA, Region 1	10/24/2023	01/17/2024	03/13/2024
US	INDIAN UST R10	Underground Storage Tanks on Indian Land	EPA Region 10	10/24/2023	01/17/2024	03/13/2024
US	INDIAN UST R4	Underground Storage Tanks on Indian Land	EPA Region 4	10/24/2023	01/17/2024	03/13/2024
US	INDIAN UST R5	Underground Storage Tanks on Indian Land	EPA Region 5	10/17/2023	01/17/2024	03/13/2024
US	INDIAN UST R6	Underground Storage Tanks on Indian Land	EPA Region 6	10/24/2023	01/17/2024	03/13/2024
US	INDIAN UST R7	Underground Storage Tanks on Indian Land	EPA Region 7	10/24/2023	01/17/2024	03/13/2024
US	INDIAN UST R8	Underground Storage Tanks on Indian Land	EPA Region 8	10/24/2023	01/17/2024	03/13/2024
US	INDIAN UST R9	Underground Storage Tanks on Indian Land	EPA Region 9	10/24/2023	01/17/2024	03/13/2024
US	INDIAN VCP R1	Voluntary Cleanup Priority Listing	EPA, Region 1	07/27/2015	09/29/2015	02/18/2016
US	INDIAN VCP R7	Voluntary Cleanup Priority Lisitng	EPA, Region 7	03/20/2008	04/22/2008	05/19/2008
US	LEAD SMELTER 1	Lead Smelter Sites	Environmental Protection Agency	02/29/2024	03/01/2024	03/27/2024
US	LEAD SMELTER 2	Lead Smelter Sites	American Journal of Public Health	04/05/2001	10/27/2010	12/02/2010
US	LIENS 2	CERCLA Lien Information	Environmental Protection Agency	02/29/2024	03/01/2024	03/27/2024
US	LUCIS	Land Use Control Information System	Department of the Navy	02/14/2024	02/16/2024	04/04/2024
US	MINES MRDS	Mineral Resources Data System	USGS	08/23/2022	11/22/2022	02/28/2023
US	MINES VIOLATIONS	MSHA Violation Assessment Data	DOL, Mine Safety & Health Admi	01/02/2024	01/03/2024	01/04/2024
US	MLTS	Material Licensing Tracking System	Nuclear Regulatory Commission	01/02/2024	01/16/2024	03/13/2024
US	NPL	National Priority List	EPA	02/29/2024	03/01/2024	03/27/2024
US	NPL LIENS	Federal Superfund Liens	EPA	10/15/1991	02/02/1994	03/30/1994
US	ODI	Open Dump Inventory	Environmental Protection Agency	06/30/1985	08/09/2004	09/17/2004
US	PADS	PCB Activity Database System	EPA	03/20/2023	04/04/2023	06/09/2023
US	PCB TRANSFORMER	PCB Transformer Registration Database	Environmental Protection Agency	09/13/2019	11/06/2019	02/10/2020
US	PCS	Permit Compliance System	EPA, Office of Water	12/16/2016	01/06/2017	03/10/2017
US	PCS ENF	Enforcement data	EPA	12/31/2014	02/05/2015	03/06/2015
US	PFAS ATSDR	PFAS Contamination Site Location Listing	Department of Health & Human Services	06/24/2020	03/17/2021	11/08/2022
US	PFAS ECHO	Facilities in Industries that May Be Handling PFAS Listing	Environmental Protection Agency	12/28/2023	12/28/2023	03/04/2024
US	PFAS ECHO FIRE TRAIN	Facilities in Industries that May Be Handling PFAS Listing	Environmental Protection Agency	12/28/2023	12/28/2023	03/04/2024
US	PFAS FEDERAL SITES	Federal Sites PFAS Information	Environmental Protection Agency	12/28/2023	12/28/2023	03/04/2024
US	PFAS NPDES	Clean Water Act Discharge Monitoring Information	Environmental Protection Agency	12/28/2023	12/28/2023	03/04/2024
US	PFAS NPL	Superfund Sites with PFAS Detections Information	Environmental Protection Agency	12/28/2023	12/28/2023	03/04/2024
US	PFAS PROJECT	NORTHEASTERN UNIVERSITY PFAS PROJECT	Social Science Environmental Health Research	05/19/2023	04/05/2024	06/06/2024
US	PFAS PT 139 AIRPORT	All Certified Part 139 Airports PFAS Information Listing	Environmental Protection Agency	12/28/2023	12/28/2023	03/04/2024
US	PFAS RCRA MANIFEST	PFAS Transfers Identified In the RCRA Database Listing	Environmental Protection Agency	12/28/2023	12/28/2023	01/04/2024
US	PFAS TRIS	List of PFAS Added to the TRI	Environmental Protection Agency	12/28/2023	12/28/2023	01/04/2024
US	PFAS TSCA	PFAS Manufacture and Imports Information	Environmental Protection Agency	12/28/2023	12/28/2023	01/04/2024
US	PFAS WQP	Ambient Environmental Sampling for PFAS	Environmental Protection Agency	12/28/2023	12/28/2023	03/04/2024
US	PRP	Potentially Responsible Parties	EPA	09/19/2023	10/03/2023	10/19/2023
US	Proposed NPL	Proposed National Priority List Sites	EPA	02/29/2024	03/01/2024	03/27/2024
US	RAATS	RCRA Administrative Action Tracking System	EPA	04/17/1995	07/03/1995	08/07/1995
US	RADINFO	Radiation Information Database	Environmental Protection Agency	07/01/2019	07/01/2019	09/23/2019
US	RCRA NonGen / NLR	RCRA - Non Generators / No Longer Regulated	Environmental Protection Agency	12/04/2023	12/06/2023	12/12/2023
US	RCRA-LQG	RCRA - Large Quantity Generators	Environmental Protection Agency	12/04/2023	12/06/2023	12/12/2023

GOVERNMENT RECORDS SEARCHED / DATA CURRENCY TRACKING

St	Acronym	Full Name	Government Agency	Gov Date	Arvl. Date	Active Date
US	RCRA-SQG	RCRA - Small Quantity Generators	Environmental Protection Agency	12/04/2023	12/06/2023	12/12/2023
US	RCRA-TSDF	RCRA - Treatment, Storage and Disposal	Environmental Protection Agency	12/04/2023	12/06/2023	12/12/2023
US	RCRA-VSQG	RCRA - Very Small Quantity Generators (Formerly Conditionall	Environmental Protection Agency	12/04/2023	12/06/2023	12/12/2023
US	RMP	Risk Management Plans	Environmental Protection Agency	02/01/2024	02/08/2024	04/04/2024
US	ROD	Records Of Decision	EPA	02/29/2024	03/01/2024	03/27/2024
US	SCRD DRYCLEANERS	State Coalition for Remediation of Drycleaners Listing	Environmental Protection Agency	07/30/2021	02/03/2023	02/10/2023
US	SEMS	Superfund Enterprise Management System	EPA	04/22/2024	05/01/2024	05/24/2024
US	SEMS-ARCHIVE	Superfund Enterprise Management System Archive	EPA	04/22/2024	05/01/2024	05/24/2024
US	SSTS	Section 7 Tracking Systems	EPA	01/16/2024	01/17/2024	03/27/2024
US	TRIS	Toxic Chemical Release Inventory System	EPA	12/31/2022	11/13/2023	02/07/2024
US	TSCA	Toxic Substances Control Act	EPA	12/31/2020	06/14/2022	03/24/2023
US	UMTRA	Uranium Mill Tailings Sites	Department of Energy	08/30/2019	11/15/2019	01/28/2020
US	US AIRS (AFS)	Aerometric Information Retrieval System Facility Subsystem (	EPA	10/12/2016	10/26/2016	02/03/2017
US	US AIRS MINOR	Air Facility System Data	EPA	10/12/2016	10/26/2016	02/03/2017
US	US BROWNFIELDS	A Listing of Brownfields Sites	Environmental Protection Agency	03/11/2024	03/12/2024	05/10/2024
US	US CDL	Clandestine Drug Labs	Drug Enforcement Administration	12/31/2023	02/21/2024	04/04/2024
US	US ENG CONTROLS	Engineering Controls Sites List	Environmental Protection Agency	02/13/2024	02/21/2024	04/04/2024
US	US FIN ASSUR	Financial Assurance Information	Environmental Protection Agency	12/11/2023	12/13/2023	02/28/2024
US	US HIST CDL	National Clandestine Laboratory Register	Drug Enforcement Administration	12/31/2023	02/21/2024	04/04/2024
US	US INST CONTROLS	Institutional Controls Sites List	Environmental Protection Agency	02/13/2024	02/21/2024	04/04/2024
US	US MINES	Mines Master Index File	Department of Labor, Mine Safety and Health A	02/05/2024	02/21/2024	04/04/2024
US	US MINES 2	Ferrous and Nonferrous Metal Mines Database Listing	USGS	01/07/2022	02/24/2023	05/17/2023
US	US MINES 3	Active Mines & Mineral Plants Database Listing	USGS	04/14/2011	06/08/2011	09/13/2011
US	UST FINDER	UST Finder Database	Environmental Protection Agency	06/08/2023	10/04/2023	01/18/2024
US	UST FINDER RELEASE	UST Finder Releases Database	Environmental Protecton Agency	06/08/2023	10/31/2023	01/18/2024
US	UXO	Unexploded Ordnance Sites	Department of Defense	09/06/2023	09/13/2023	12/11/2023
CT	CT MANIFEST	Hazardous Waste Manifest Data	Department of Energy & Environmental Protecti	02/05/2024	02/06/2024	04/25/2024
NJ	NJ MANIFEST	Manifest Information	Department of Environmental Protection	12/31/2018	04/10/2019	05/16/2019
PA	PA MANIFEST	Manifest Information	Department of Environmental Protection	06/30/2018	07/19/2019	09/10/2019
RI	RI MANIFEST	Manifest information	Department of Environmental Management	12/31/2020	11/30/2021	02/18/2022
VT	VT MANIFEST	Hazardous Waste Manifest Data	Department of Environmental Conservation	10/28/2019	10/29/2019	01/09/2020
WI	WI MANIFEST	Manifest Information	Department of Natural Resources	05/31/2018	06/19/2019	09/03/2019
US	AHA Hospitals	Sensitive Receptor: AHA Hospitals	American Hospital Association, Inc.			
US	Medical Centers	Sensitive Receptor: Medical Centers	Centers for Medicare & Medicaid Services			
US	Nursing Homes	Sensitive Receptor: Nursing Homes	National Institutes of Health			
US	Public Schools	Sensitive Receptor: Public Schools	National Center for Education Statistics			
US	Private Schools	Sensitive Receptor: Private Schools	National Center for Education Statistics			
NY	Daycare Centers	Sensitive Receptor: Day Care Providers	Department of Health			

GOVERNMENT RECORDS SEARCHED / DATA CURRENCY TRACKING

St	Acronym	Full Name	Government Agency	Gov Date	Arvl. Date	Active Date
US	Flood Zones	100-year and 500-year flood zones	Emergency Management Agency (FEMA)			
US	NWI	National Wetlands Inventory	U.S. Fish and Wildlife Service			
NY	State Wetlands	Freshwater Wetlands	Department of Environmental Conservation			
US	Topographic Map		U.S. Geological Survey			
US	Oil/Gas Pipelines		Endeavor Business Media			
US	Electric Power Transmission Line Data		Endeavor Business Media			

STREET AND ADDRESS INFORMATION

© 2015 TomTom North America, Inc. All rights reserved. This material is proprietary and the subject of copyright protection and other intellectual property rights owned by or licensed to Tele Atlas North America, Inc. The use of this material is subject to the terms of a license agreement. You will be held liable for any unauthorized copying or disclosure of this material.

GEOCHECK ®- PHYSICAL SETTING SOURCE ADDENDUM

TARGET PROPERTY ADDRESS

MSMX SECTION 2
BRYANT PARK
NEW YORK, NY 10018

TARGET PROPERTY COORDINATES

Latitude (North):	40.751214 - 40° 45' 4.37''
Longitude (West):	73.98546 - 73° 59' 7.66''
Universal Tranverse Mercator:	Zone 18
UTM X (Meters):	585647.4
UTM Y (Meters):	4511423.5
Elevation:	61 ft. above sea level

USGS TOPOGRAPHIC MAP

Target Property Map:	14115942 CENTRAL PARK, NY
Version Date:	2019
Southeast Map:	14115940 BROOKLYN, NY
Version Date:	2019
Southwest Map:	14317809 JERSEY CITY, NJ
Version Date:	2019
Northwest Map:	14327276 WEEHAWKEN, NJ
Version Date:	2019

EDR's GeoCheck Physical Setting Source Addendum is provided to assist the environmental professional in forming an opinion about the impact of potential contaminant migration.

Assessment of the impact of contaminant migration generally has two principle investigative components:

1. Groundwater flow direction, and
2. Groundwater flow velocity.

Groundwater flow direction may be impacted by surface topography, hydrology, hydrogeology, characteristics of the soil, and nearby wells. Groundwater flow velocity is generally impacted by the nature of the geologic strata.

GEOCHECK® - PHYSICAL SETTING SOURCE SUMMARY

GROUNDWATER FLOW DIRECTION INFORMATION

Groundwater flow direction for a particular site is best determined by a qualified environmental professional using site-specific well data. If such data is not reasonably ascertainable, it may be necessary to rely on other sources of information, such as surface topographic information, hydrologic information, hydrogeologic data collected on nearby properties, and regional groundwater flow information (from deep aquifers).

TOPOGRAPHIC INFORMATION

Surface topography may be indicative of the direction of surficial groundwater flow. This information can be used to assist the environmental professional in forming an opinion about the impact of nearby contaminated properties or, should contamination exist on the target property, what downgradient sites might be impacted.

TARGET PROPERTY TOPOGRAPHY

General Topographic Gradient: General WSW

SURROUNDING TOPOGRAPHY: ELEVATION PROFILES

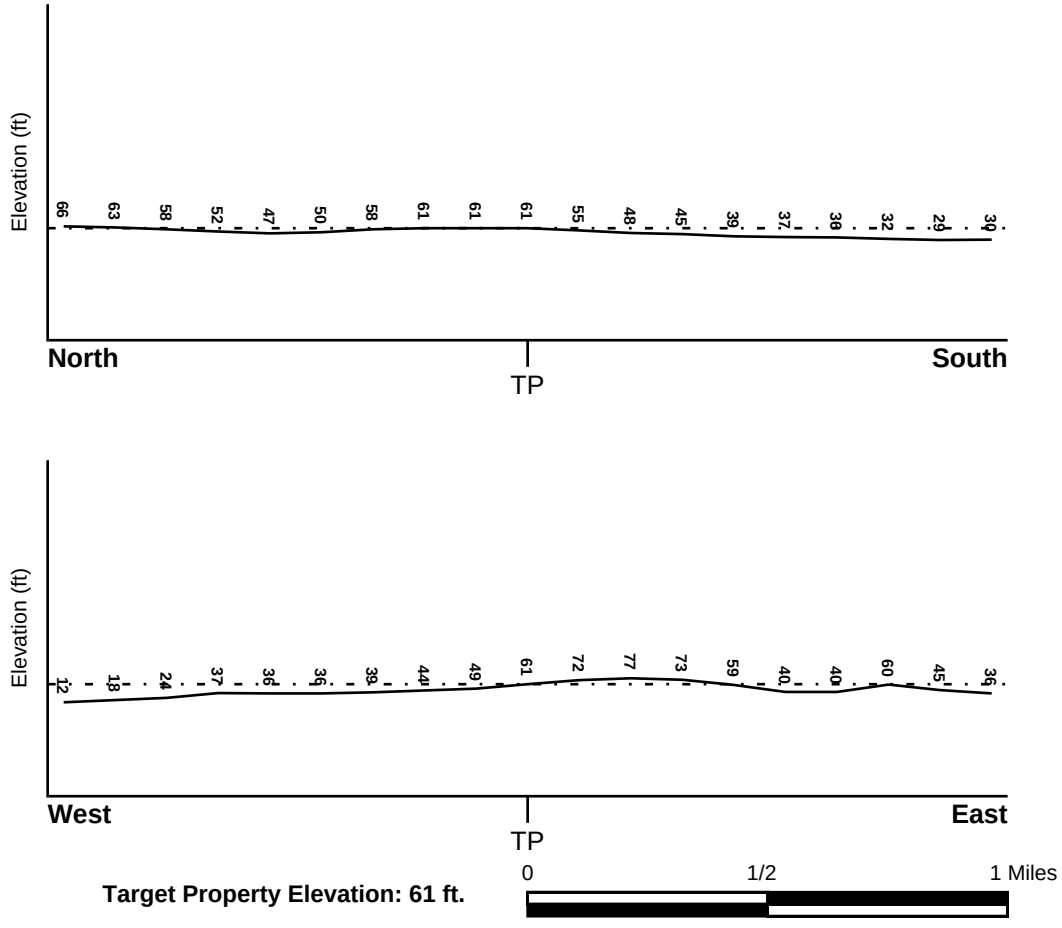

Target Property Elevation: 61 ft.

Source: Topography has been determined from the USGS 7.5' Digital Elevation Model and should be evaluated on a relative (not an absolute) basis. Relative elevation information between sites of close proximity should be field verified.

GEOCHECK® - PHYSICAL SETTING SOURCE SUMMARY

HYDROLOGIC INFORMATION

Surface water can act as a hydrologic barrier to groundwater flow. Such hydrologic information can be used to assist the environmental professional in forming an opinion about the impact of nearby contaminated properties or, should contamination exist on the target property, what downgradient sites might be impacted.

Refer to the Physical Setting Source Map following this summary for hydrologic information (major waterways and bodies of water).

FEMA FLOOD ZONE

Flood Plain Panel at Target Property	FEMA Source Type
3604970088F	FEMA FIRM Flood data

Additional Panels in search area:	FEMA Source Type
3604970069F	FEMA FIRM Flood data
3604970089F	FEMA FIRM Flood data
3604970182F	FEMA FIRM Flood data
3604970201F	FEMA FIRM Flood data
3604970202F	FEMA FIRM Flood data

NATIONAL WETLAND INVENTORY

NWI Quad at Target Property	NWI Electronic Data Coverage
CENTRAL PARK	YES - refer to the Overview Map and Detail Map

HYDROGEOLOGIC INFORMATION

Hydrogeologic information obtained by installation of wells on a specific site can often be an indicator of groundwater flow direction in the immediate area. Such hydrogeologic information can be used to assist the environmental professional in forming an opinion about the impact of nearby contaminated properties or, should contamination exist on the target property, what downgradient sites might be impacted.

Site-Specific Hydrogeological Data*:

Search Radius:	1.25 miles
Location Relative to TP:	1/2 - 1 Mile West
Site Name:	MANHATTAN GENERAL MAIL FACILITY
Site EPA ID Number:	NY6180000352
Groundwater Flow Direction:	NOT AVAILABLE.
Inferred Depth to Water:	not available. Saturated layers impacted by salt water intrusion are present in the overburden. It is generally inferred that the depth to the uppermost 'aquifer' is greater than 70 feet at the surface of the bedrock/sediment interface.
Hydraulic Connection:	Detailed hydraulic connection information is not available. Glacial till and outwash deposit sediments overlie the Manhattan Schist, the uppermost bedrock unit at the site. The surface elevation of bedrock decreases to the southwest of the site.
Sole Source Aquifer:	No information about a sole source aquifer is available
Data Quality:	Information is inferred in the CERCLIS investigation report(s)

* ©1996 Site--specific hydrogeological data gathered by CERCLIS Alerts, Inc., Bainbridge Island, WA. All rights reserved. All of the information and opinions presented are those of the cited EPA report(s), which were completed under a Comprehensive Environmental Response Compensation and Liability Information System (CERCLIS) investigation.

GEOCHECK® - PHYSICAL SETTING SOURCE SUMMARY

AQUIFLOW®

Search Radius: 1.000 Mile.

EDR has developed the AQUIFLOW Information System to provide data on the general direction of groundwater flow at specific points. EDR has reviewed reports submitted by environmental professionals to regulatory authorities at select sites and has extracted the date of the report, groundwater flow direction as determined hydrogeologically, and the depth to water table.

MAP ID	LOCATION FROM TP	GENERAL DIRECTION GROUNDWATER FLOW
Not Reported		

GEOCHECK® - PHYSICAL SETTING SOURCE SUMMARY

GROUNDWATER FLOW VELOCITY INFORMATION

Groundwater flow velocity information for a particular site is best determined by a qualified environmental professional using site specific geologic and soil strata data. If such data are not reasonably ascertainable, it may be necessary to rely on other sources of information, including geologic age identification, rock stratigraphic unit and soil characteristics data collected on nearby properties and regional soil information. In general, contaminant plumes move more quickly through sandy-gravelly types of soils than silty-clayey types of soils.

GEOLOGIC INFORMATION IN GENERAL AREA OF TARGET PROPERTY

Geologic information can be used by the environmental professional in forming an opinion about the relative speed at which contaminant migration may be occurring.

ROCK STRATIGRAPHIC UNIT **GEOLOGIC AGE IDENTIFICATION**

Era:	Paleozoic	Category:	Stratified Sequence
System:	Ordovician		
Series:	Middle Ordovician (Mohawkian)		
Code:	O2 *(decoded above as Era, System & Series)*		

Geologic Age and Rock Stratigraphic Unit Source: P.G. Schruben, R.E. Arndt and W.J. Bawiec, Geology of the Conterminous U.S. at 1:2,500,000 Scale - a digital representation of the 1974 P.B. King and H.M. Beikman Map, USGS Digital Data Series DDS - 11 (1994).

DOMINANT SOIL COMPOSITION IN GENERAL AREA OF TARGET PROPERTY

The U.S. Department of Agriculture's (USDA) Soil Conservation Service (SCS) leads the National Cooperative Soil Survey (NCSS) and is responsible for collecting, storing, maintaining and distributing soil survey information for privately owned lands in the United States. A soil map in a soil survey is a representation of soil patterns in a landscape. Soil maps for STATSGO are compiled by generalizing more detailed (SSURGO) soil survey maps. The following information is based on Soil Conservation Service STATSGO data.

Soil Component Name: URBAN LAND

Soil Surface Texture: variable

Hydrologic Group: Not reported

Soil Drainage Class: Not reported

Hydric Status: Soil does not meet the requirements for a hydric soil.

Corrosion Potential - Uncoated Steel: Not Reported

Depth to Bedrock Min: > 10 inches

Depth to Bedrock Max: > 10 inches

GEOCHECK® - PHYSICAL SETTING SOURCE SUMMARY

Soil Layer Information							
	Boundary			Classification			
Layer	Upper	Lower	Soil Texture Class	AASHTO Group	Unified Soil	Permeability Rate (in/hr)	Soil Reaction (pH)
1	0 inches	6 inches	variable	Not reported	Not reported	Max: 0.00 Min: 0.00	Max: 0.00 Min: 0.00

OTHER SOIL TYPES IN AREA

Based on Soil Conservation Service STATSGO data, the following additional subordinant soil types may appear within the general area of target property.

Soil Surface Textures: silt loam
loamy sand
sandy loam
fine sandy loam

Surficial Soil Types: silt loam
loamy sand
sandy loam
fine sandy loam

Shallow Soil Types: sandy loam

Deeper Soil Types: unweathered bedrock
very gravelly - loamy sand
stratified
sandy loam

LOCAL / REGIONAL WATER AGENCY RECORDS

EDR Local/Regional Water Agency records provide water well information to assist the environmental professional in assessing sources that may impact ground water flow direction, and in forming an opinion about the impact of contaminant migration on nearby drinking water wells.

WELL SEARCH DISTANCE INFORMATION

DATABASE	SEARCH DISTANCE (miles)
Federal USGS	1.000
Federal FRDS PWS	Nearest PWS within 1 mile
State Database	1.000

FEDERAL USGS WELL INFORMATION

MAP ID	WELL ID	LOCATION FROM TP

GEOCHECK® - PHYSICAL SETTING SOURCE SUMMARY

FEDERAL USGS WELL INFORMATION

MAP ID	WELL ID	LOCATION FROM TP
2	USGS40000831335	1/4 - 1/2 Mile SW
3	USGS40000831199	1/4 - 1/2 Mile South
4	USGS40000831482	1/4 - 1/2 Mile East
5	USGS40000831233	1/2 - 1 Mile SE
6	USGS40000831166	1/2 - 1 Mile SSE
7	USGS40000831418	1/2 - 1 Mile West
8	USGS40000831078	1/2 - 1 Mile South
A9	USGS40000831232	1/2 - 1 Mile SE
A10	USGS40000831213	1/2 - 1 Mile SE
A11	USGS40000831214	1/2 - 1 Mile SE
B12	USGS40000831334	1/2 - 1 Mile ESE
B13	USGS40000831333	1/2 - 1 Mile ESE
16	USGS40000831094	1/2 - 1 Mile SSE
A17	USGS40000831215	1/2 - 1 Mile SE
A22	USGS40000831212	1/2 - 1 Mile SE
25	USGS40000831126	1/2 - 1 Mile SE
26	USGS40000831703	1/2 - 1 Mile WNW
27	USGS40000831625	1/2 - 1 Mile WNW
28	USGS40000831476	1/2 - 1 Mile East
29	USGS40000831784	1/2 - 1 Mile NE
30	USGS40000831178	1/2 - 1 Mile SE
31	USGS40000831497	1/2 - 1 Mile West
D32	USGS40000830913	1/2 - 1 Mile South
D33	USGS40000830914	1/2 - 1 Mile South
34	USGS40000831537	1/2 - 1 Mile East
35	USGS40000831947	1/2 - 1 Mile NE
36	USGS40000831419	1/2 - 1 Mile West
37	USGS40000832014	1/2 - 1 Mile NNW
38	USGS40000831957	1/2 - 1 Mile NW

FEDERAL FRDS PUBLIC WATER SUPPLY SYSTEM INFORMATION

MAP ID	WELL ID	LOCATION FROM TP
1	NY0022417	1/4 - 1/2 Mile NNW

Note: PWS System location is not always the same as well location.

STATE DATABASE WELL INFORMATION

MAP ID	WELL ID	LOCATION FROM TP
C14	NYWS50000111082	1/2 - 1 Mile SSW
C15	NYWS50000124180	1/2 - 1 Mile SSW
C18	NYWS50000073036	1/2 - 1 Mile SSW
C19	NYWS50000076055	1/2 - 1 Mile SSW
C20	NYWS50000111634	1/2 - 1 Mile SSW
C21	NYWS50000069972	1/2 - 1 Mile SSW
C23	NYWS50000070020	1/2 - 1 Mile SSW
C24	NYWS50000124052	1/2 - 1 Mile SSW

GEOCHECK® - PHYSICAL SETTING SOURCE SUMMARY

STATE DATABASE WELL INFORMATION

MAP ID	WELL ID	LOCATION FROM TP

OTHER STATE DATABASE INFORMATION

STATE OIL/GAS WELL INFORMATION

MAP ID	WELL ID	LOCATION FROM TP
1	NYOG20000040579	1/4 - 1/2 Mile SSW
2	NYOG20000040569	1/4 - 1/2 Mile SW
3	NYOG20000040567	1/4 - 1/2 Mile South
A4	NYOG20000040656	1/4 - 1/2 Mile SSE
5	NYOG20000040617	1/2 - 1 Mile SE
A6	NYOG20000040580	1/2 - 1 Mile SSE
7	NYOG20000040568	1/2 - 1 Mile West
B8	NYOG20000040728	1/2 - 1 Mile SW
B9	NYOG20000040729	1/2 - 1 Mile SW
C10	NYOG20000040620	1/2 - 1 Mile SE
D11	NYOG20000040748	1/2 - 1 Mile NE
D12	NYOG20000040747	1/2 - 1 Mile NE
D13	NYOG20000040754	1/2 - 1 Mile NE
C15	NYOG20000040618	1/2 - 1 Mile SE
C14	NYOG20000040582	1/2 - 1 Mile SE
D16	NYOG20000040750	1/2 - 1 Mile NE
D17	NYOG20000040751	1/2 - 1 Mile NE
D18	NYOG20000040752	1/2 - 1 Mile NE
D19	NYOG20000040749	1/2 - 1 Mile NE
20	NYOG20000040572	1/2 - 1 Mile SSE
D21	NYOG20000040753	1/2 - 1 Mile NE
22	NYOG20000040573	1/2 - 1 Mile SE
D23	NYOG20000040743	1/2 - 1 Mile NE
D24	NYOG20000040744	1/2 - 1 Mile NE
D25	NYOG20000040745	1/2 - 1 Mile NE
D26	NYOG20000040746	1/2 - 1 Mile NE
27	NYOG20000040707	1/2 - 1 Mile WNW
28	NYOG20000040706	1/2 - 1 Mile WNW
29	NYOG20000040708	1/2 - 1 Mile NW
30	NYOG20000040619	1/2 - 1 Mile South
31	NYOG20000040705	1/2 - 1 Mile West
E33	NYOG20000040742	1/2 - 1 Mile South
E32	NYOG20000040740	1/2 - 1 Mile South
E34	NYOG20000040741	1/2 - 1 Mile South
F35	NYOG20000040710	1/2 - 1 Mile NNW
F36	NYOG20000040709	1/2 - 1 Mile NNW
G37	NYOG20000040666	1/2 - 1 Mile WSW
G38	NYOG20000040665	1/2 - 1 Mile WSW
G39	NYOG20000040667	1/2 - 1 Mile WSW

PHYSICAL SETTING SOURCE MAP - 7684308.2s

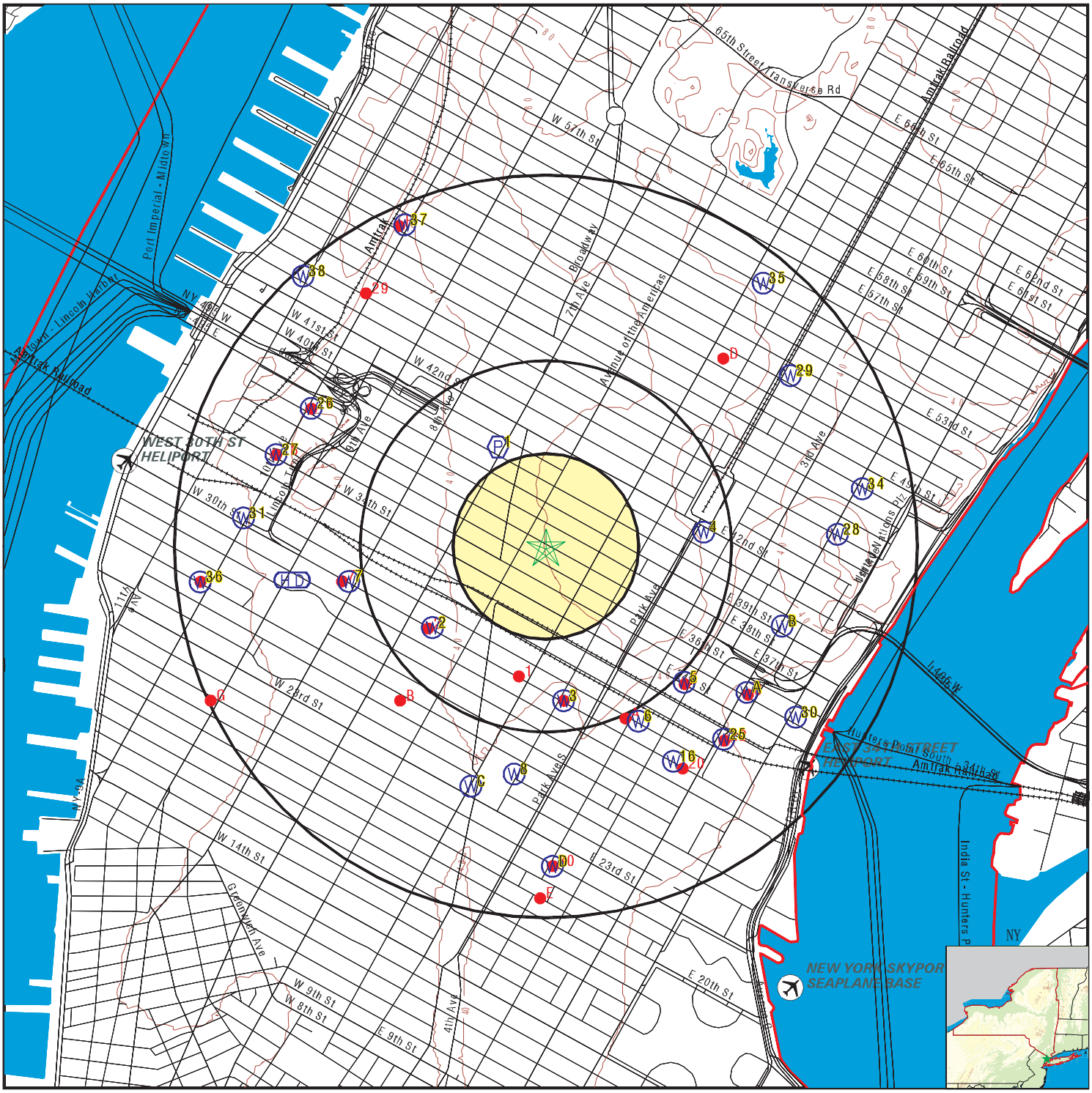

- County Boundary
- Major Roads
- Contour Lines
- Airports
- Earthquake epicenter, Richter 5 or greater
- Water Wells
- Public Water Supply Wells
- Cluster of Multiple Icons
- Groundwater Flow Direction
- GI Indeterminate Groundwater Flow at Location
- GV Groundwater Flow Varies at Location
- HD Closest Hydrogeological Data
- Oil, gas or related wells

SITE NAME:	MSMX Section 2	CLIENT:	WSP USA, Inc
ADDRESS:	Bryant Park New York NY 10018	CONTACT:	Caroline Davis
LAT/LONG:	40.751214 / 73.98546	INQUIRY #:	7684308.2s
		DATE:	June 17, 2024 5:58 pm

Copyright © 2024 EDR, Inc. © 2015 TomTom Rel. 2015.

GEOCHECK® - PHYSICAL SETTING SOURCE MAP FINDINGS

Map ID Direction Distance Elevation		Database	EDR ID Number
1 **SSW** **1/4 - 1/2 Mile**	Click here for full text details	**OIL_GAS**	**NYOG20000040579**
2 **SW** **1/4 - 1/2 Mile**	Click here for full text details	**OIL_GAS**	**NYOG20000040569**
3 **South** **1/4 - 1/2 Mile**	Click here for full text details	**OIL_GAS**	**NYOG20000040567**
A4 **SSE** **1/4 - 1/2 Mile**	Click here for full text details	**OIL_GAS**	**NYOG20000040656**
5 **SE** **1/2 - 1 Mile**	Click here for full text details	**OIL_GAS**	**NYOG20000040617**
A6 **SSE** **1/2 - 1 Mile**	Click here for full text details	**OIL_GAS**	**NYOG20000040580**
7 **West** **1/2 - 1 Mile**	Click here for full text details	**OIL_GAS**	**NYOG20000040568**
B8 **SW** **1/2 - 1 Mile**	Click here for full text details	**OIL_GAS**	**NYOG20000040728**
B9 **SW** **1/2 - 1 Mile**	Click here for full text details	**OIL_GAS**	**NYOG20000040729**
C10 **SE** **1/2 - 1 Mile**	Click here for full text details	**OIL_GAS**	**NYOG20000040620**

GEOCHECK® - PHYSICAL SETTING SOURCE MAP FINDINGS

Map ID Direction Distance Elevation		Database	EDR ID Number
D11 **NE** **1/2 - 1 Mile**	Click here for full text details	**OIL_GAS**	**NYOG20000040748**
D12 **NE** **1/2 - 1 Mile**	Click here for full text details	**OIL_GAS**	**NYOG20000040747**
D13 **NE** **1/2 - 1 Mile**	Click here for full text details	**OIL_GAS**	**NYOG20000040754**
C15 **SE** **1/2 - 1 Mile**	Click here for full text details	**OIL_GAS**	**NYOG20000040618**
C14 **SE** **1/2 - 1 Mile**	Click here for full text details	**OIL_GAS**	**NYOG20000040582**
D16 **NE** **1/2 - 1 Mile**	Click here for full text details	**OIL_GAS**	**NYOG20000040750**
D17 **NE** **1/2 - 1 Mile**	Click here for full text details	**OIL_GAS**	**NYOG20000040751**
D18 **NE** **1/2 - 1 Mile**	Click here for full text details	**OIL_GAS**	**NYOG20000040752**
D19 **NE** **1/2 - 1 Mile**	Click here for full text details	**OIL_GAS**	**NYOG20000040749**
20 **SSE** **1/2 - 1 Mile**	Click here for full text details	**OIL_GAS**	**NYOG20000040572**

GEOCHECK® - PHYSICAL SETTING SOURCE MAP FINDINGS

Map ID Direction Distance Elevation		Database	EDR ID Number
D21 **NE** **1/2 - 1 Mile**	Click here for full text details	**OIL_GAS**	**NYOG20000040753**
22 **SE** **1/2 - 1 Mile**	Click here for full text details	**OIL_GAS**	**NYOG20000040573**
D23 **NE** **1/2 - 1 Mile**	Click here for full text details	**OIL_GAS**	**NYOG20000040743**
D24 **NE** **1/2 - 1 Mile**	Click here for full text details	**OIL_GAS**	**NYOG20000040744**
D25 **NE** **1/2 - 1 Mile**	Click here for full text details	**OIL_GAS**	**NYOG20000040745**
D26 **NE** **1/2 - 1 Mile**	Click here for full text details	**OIL_GAS**	**NYOG20000040746**
27 **WNW** **1/2 - 1 Mile**	Click here for full text details	**OIL_GAS**	**NYOG20000040707**
28 **WNW** **1/2 - 1 Mile**	Click here for full text details	**OIL_GAS**	**NYOG20000040706**
29 **NW** **1/2 - 1 Mile**	Click here for full text details	**OIL_GAS**	**NYOG20000040708**
30 **South** **1/2 - 1 Mile**	Click here for full text details	**OIL_GAS**	**NYOG20000040619**

GEOCHECK® - PHYSICAL SETTING SOURCE MAP FINDINGS

Map ID Direction Distance Elevation		Database	EDR ID Number
31 **West** **1/2 - 1 Mile**	Click here for full text details	**OIL_GAS**	**NYOG20000040705**
E33 **South** **1/2 - 1 Mile**	Click here for full text details	**OIL_GAS**	**NYOG20000040742**
E32 **South** **1/2 - 1 Mile**	Click here for full text details	**OIL_GAS**	**NYOG20000040740**
E34 **South** **1/2 - 1 Mile**	Click here for full text details	**OIL_GAS**	**NYOG20000040741**
F35 **NNW** **1/2 - 1 Mile**	Click here for full text details	**OIL_GAS**	**NYOG20000040710**
F36 **NNW** **1/2 - 1 Mile**	Click here for full text details	**OIL_GAS**	**NYOG20000040709**
G37 **WSW** **1/2 - 1 Mile**	Click here for full text details	**OIL_GAS**	**NYOG20000040666**
G38 **WSW** **1/2 - 1 Mile**	Click here for full text details	**OIL_GAS**	**NYOG20000040665**
G39 **WSW** **1/2 - 1 Mile**	Click here for full text details	**OIL_GAS**	**NYOG20000040667**
1 **NNW** **1/4 - 1/2 Mile** **Lower**	Click here for full text details	**FRDS PWS**	**NY0022417**

GEOCHECK® - PHYSICAL SETTING SOURCE MAP FINDINGS

Map ID Direction Distance Elevation		Database	EDR ID Number
2 **SW** **1/4 - 1/2 Mile** **Lower**	Click here for full text details	**FED USGS**	**USGS40000831335**
3 **South** **1/4 - 1/2 Mile** **Lower**	Click here for full text details	**FED USGS**	**USGS40000831199**
4 **East** **1/4 - 1/2 Mile** **Lower**	Click here for full text details	**FED USGS**	**USGS40000831482**
5 **SE** **1/2 - 1 Mile** **Lower**	Click here for full text details	**FED USGS**	**USGS40000831233**
6 **SSE** **1/2 - 1 Mile** **Lower**	Click here for full text details	**FED USGS**	**USGS40000831166**
7 **West** **1/2 - 1 Mile** **Lower**	Click here for full text details	**FED USGS**	**USGS40000831418**
8 **South** **1/2 - 1 Mile** **Lower**	Click here for full text details	**FED USGS**	**USGS40000831078**
A9 **SE** **1/2 - 1 Mile** **Lower**	Click here for full text details	**FED USGS**	**USGS40000831232**
A10 **SE** **1/2 - 1 Mile** **Lower**	Click here for full text details	**FED USGS**	**USGS40000831213**

GEOCHECK® - PHYSICAL SETTING SOURCE MAP FINDINGS

Map ID Direction Distance Elevation		Database	EDR ID Number
A11 **SE** **1/2 - 1 Mile** **Lower**	Click here for full text details	**FED USGS**	**USGS40000831214**
B12 **ESE** **1/2 - 1 Mile** **Lower**	Click here for full text details	**FED USGS**	**USGS40000831334**
B13 **ESE** **1/2 - 1 Mile** **Lower**	Click here for full text details	**FED USGS**	**USGS40000831333**
C14 **SSW** **1/2 - 1 Mile** **Lower**	Click here for full text details	**NY WELLS**	**NYWS50000111082**
C15 **SSW** **1/2 - 1 Mile** **Lower**	Click here for full text details	**NY WELLS**	**NYWS50000124180**
16 **SSE** **1/2 - 1 Mile** **Lower**	Click here for full text details	**FED USGS**	**USGS40000831094**
A17 **SE** **1/2 - 1 Mile** **Lower**	Click here for full text details	**FED USGS**	**USGS40000831215**
C18 **SSW** **1/2 - 1 Mile** **Lower**	Click here for full text details	**NY WELLS**	**NYWS50000073036**
C19 **SSW** **1/2 - 1 Mile** **Lower**	Click here for full text details	**NY WELLS**	**NYWS50000076055**

GEOCHECK® - PHYSICAL SETTING SOURCE MAP FINDINGS

Map ID Direction Distance Elevation		Database	EDR ID Number
C20 **SSW** **1/2 - 1 Mile** **Lower**	Click here for full text details	**NY WELLS**	**NYWS50000111634**
C21 **SSW** **1/2 - 1 Mile** **Lower**	Click here for full text details	**NY WELLS**	**NYWS50000069972**
A22 **SE** **1/2 - 1 Mile** **Lower**	Click here for full text details	**FED USGS**	**USGS40000831212**
C23 **SSW** **1/2 - 1 Mile** **Lower**	Click here for full text details	**NY WELLS**	**NYWS50000070020**
C24 **SSW** **1/2 - 1 Mile** **Lower**	Click here for full text details	**NY WELLS**	**NYWS50000124052**
25 **SE** **1/2 - 1 Mile** **Lower**	Click here for full text details	**FED USGS**	**USGS40000831126**
26 **WNW** **1/2 - 1 Mile** **Lower**	Click here for full text details	**FED USGS**	**USGS40000831703**
27 **WNW** **1/2 - 1 Mile** **Lower**	Click here for full text details	**FED USGS**	**USGS40000831625**
28 **East** **1/2 - 1 Mile** **Lower**	Click here for full text details	**FED USGS**	**USGS40000831476**

GEOCHECK® - PHYSICAL SETTING SOURCE MAP FINDINGS

Map ID Direction Distance Elevation		Database	EDR ID Number
29 **NE** **1/2 - 1 Mile** **Lower**	Click here for full text details	**FED USGS**	**USGS40000831784**
30 **SE** **1/2 - 1 Mile** **Lower**	Click here for full text details	**FED USGS**	**USGS40000831178**
31 **West** **1/2 - 1 Mile** **Lower**	Click here for full text details	**FED USGS**	**USGS40000831497**
D32 **South** **1/2 - 1 Mile** **Lower**	Click here for full text details	**FED USGS**	**USGS40000830913**
D33 **South** **1/2 - 1 Mile** **Lower**	Click here for full text details	**FED USGS**	**USGS40000830914**
34 **East** **1/2 - 1 Mile** **Lower**	Click here for full text details	**FED USGS**	**USGS40000831537**
35 **NE** **1/2 - 1 Mile** **Lower**	Click here for full text details	**FED USGS**	**USGS40000831947**
36 **West** **1/2 - 1 Mile** **Lower**	Click here for full text details	**FED USGS**	**USGS40000831419**
37 **NNW** **1/2 - 1 Mile** **Lower**	Click here for full text details	**FED USGS**	**USGS40000832014**

GEOCHECK® - PHYSICAL SETTING SOURCE MAP FINDINGS

Map ID Direction Distance Elevation		Database	EDR ID Number
38 NW 1/2 - 1 Mile Lower	**Click here for full text details**	**FED USGS**	**USGS40000831957**

GEOCHECK® - PHYSICAL SETTING SOURCE MAP FINDINGS
RADON

AREA RADON INFORMATION

State Database: NY Radon

Radon Test Results

County	Town	Num Tests	Avg Result	Geo Mean	Max Result
NEW YORK	NYC (BRONX)	91	1.59	0.85	16
NEW YORK	NYC (KINGS)	416	1.93	1.19	28.2
NEW YORK	NYC (NEW YORK)	108	2.15	0.98	49.5
NEW YORK	NYC (QUEENS)	501	1.24	0.77	23.8
NEW YORK	NYC (RICHMOND)	225	1.44	0.76	14.1

Federal EPA Radon Zone for NEW YORK County: 3

Note: Zone 1 indoor average level > 4 pCi/L.
: Zone 2 indoor average level >= 2 pCi/L and <= 4 pCi/L.
: Zone 3 indoor average level < 2 pCi/L.

Federal Area Radon Information for NEW YORK COUNTY, NY

Number of sites tested: 31

Area	Average Activity	% <4 pCi/L	% 4-20 pCi/L	% >20 pCi/L
Living Area	0.690 pCi/L	90%	10%	0%
Basement	1.490 pCi/L	81%	19%	0%

PHYSICAL SETTING SOURCE RECORDS SEARCHED

TOPOGRAPHIC INFORMATION

USGS 7.5' Digital Elevation Model (DEM)
Source: United States Geologic Survey
EDR acquired the USGS 7.5' Digital Elevation Model in 2002 and updated it in 2006. The 7.5 minute DEM corresponds to the USGS 1:24,000- and 1:25,000-scale topographic quadrangle maps. The DEM provides elevation data with consistent elevation units and projection.

Source: U.S. Geological Survey

HYDROLOGIC INFORMATION

Flood Zone Data: This data was obtained from the Federal Emergency Management Agency (FEMA). It depicts 100-year and 500-year flood zones as defined by FEMA. It includes the National Flood Hazard Layer (NFHL) which incorporates Flood Insurance Rate Map (FIRM) data and Q3 data from FEMA in areas not covered by NFHL.
Source: FEMA
Telephone: 877-336-2627
Date of Government Version: 2003, 2015

NWI: National Wetlands Inventory. This data, available in select counties across the country, was obtained by EDR in 2002, 2005, 2010 and 2015 from the U.S. Fish and Wildlife Service.

State Wetlands Data: Freshwater Wetlands
Source: Department of Environmental Conservation
Telephone: 518-402-8961

HYDROGEOLOGIC INFORMATION

AQUIFLOW^{R} Information System
Source: EDR proprietary database of groundwater flow information
EDR has developed the AQUIFLOW Information System (AIS) to provide data on the general direction of groundwater flow at specific points. EDR has reviewed reports submitted to regulatory authorities at select sites and has extracted the date of the report, hydrogeologically determined groundwater flow direction and depth to water table information.

GEOLOGIC INFORMATION

Geologic Age and Rock Stratigraphic Unit
Source: P.G. Schruben, R.E. Arndt and W.J. Bawiec, Geology of the Conterminous U.S. at 1:2,500,000 Scale - A digital representation of the 1974 P.B. King and H.M. Beikman Map, USGS Digital Data Series DDS - 11 (1994).

STATSGO: State Soil Geographic Database
Source: Department of Agriculture, Natural Resources Conservation Service (NRCS)
The U.S. Department of Agriculture's (USDA) Natural Resources Conservation Service (NRCS) leads the national Conservation Soil Survey (NCSS) and is responsible for collecting, storing, maintaining and distributing soil survey information for privately owned lands in the United States. A soil map in a soil survey is a representation of soil patterns in a landscape. Soil maps for STATSGO are compiled by generalizing more detailed (SSURGO) soil survey maps.

SSURGO: Soil Survey Geographic Database
Source: Department of Agriculture, Natural Resources Conservation Service (NRCS)
Telephone: 800-672-5559
SSURGO is the most detailed level of mapping done by the Natural Resources Conservation Service, mapping scales generally range from 1:12,000 to 1:63,360. Field mapping methods using national standards are used to construct the soil maps in the Soil Survey Geographic (SSURGO) database. SSURGO digitizing duplicates the original soil survey maps. This level of mapping is designed for use by landowners, townships and county natural resource planning and management.

PHYSICAL SETTING SOURCE RECORDS SEARCHED

LOCAL / REGIONAL WATER AGENCY RECORDS

FEDERAL WATER WELLS

PWS: Public Water Systems
Source: EPA/Office of Drinking Water
Telephone: 202-564-3750
Public Water System data from the Federal Reporting Data System. A PWS is any water system which provides water to at least 25 people for at least 60 days annually. PWSs provide water from wells, rivers and other sources.

PWS ENF: Public Water Systems Violation and Enforcement Data
Source: EPA/Office of Drinking Water
Telephone: 202-564-3750
Violation and Enforcement data for Public Water Systems from the Safe Drinking Water Information System (SDWIS) after August 1995. Prior to August 1995, the data came from the Federal Reporting Data System (FRDS).

USGS Water Wells: USGS National Water Inventory System (NWIS)
This database contains descriptive information on sites where the USGS collects or has collected data on surface water and/or groundwater. The groundwater data includes information on wells, springs, and other sources of groundwater.

STATE RECORDS

New York Public Water Wells
Source: New York Department of Health
Telephone: 518-458-6731

OTHER STATE DATABASE INFORMATION

Oil and Gas Well Database
Source: Department of Environmental Conservation
Telephone: 518-402-8072
These files contain records, in the database, of wells that have been drilled.

RADON

State Database: NY Radon
Source: Department of Health
Telephone: 518-402-7556
Radon Test Results

Area Radon Information
Source: USGS
Telephone: 703-356-4020
The National Radon Database has been developed by the U.S. Environmental Protection Agency (USEPA) and is a compilation of the EPA/State Residential Radon Survey and the National Residential Radon Survey. The study covers the years 1986 - 1992. Where necessary data has been supplemented by information collected at private sources such as universities and research institutions.

EPA Radon Zones
Source: EPA
Telephone: 703-356-4020
Sections 307 & 309 of IRAA directed EPA to list and identify areas of U.S. with the potential for elevated indoor radon levels.

OTHER

Airport Landing Facilities: Private and public use landing facilities
Source: Federal Aviation Administration, 800-457-6656

Epicenters: World earthquake epicenters, Richter 5 or greater
Source: Department of Commerce, National Oceanic and Atmospheric Administration

Earthquake Fault Lines: The fault lines displayed on EDR's Topographic map are digitized quaternary faultlines, prepared in 1975 by the United State Geological Survey

PHYSICAL SETTING SOURCE RECORDS SEARCHED

STREET AND ADDRESS INFORMATION

© 2015 TomTom North America, Inc. All rights reserved. This material is proprietary and the subject of copyright protection and other intellectual property rights owned by or licensed to Tele Atlas North America, Inc. The use of this material is subject to the terms of a license agreement. You will be held liable for any unauthorized copying or disclosure of this material.