CITY OF NEW YORK. OFFICE OF THE BRONX BOROUGH PRESIDENT
TOPOGRAPHICAL BUREAU

MAP NO. 13154

SHOWING

THE ESTABLISHMENT

OF

RING ROAD

AND

THE ELIMINATION

OF

PARKLAND

SOUTH OF:

SCHLEY AVENUE

AND

THE ADJUSTMENT OF LEGAL GRADES NECESSITATED THEREBY

AMENDMENT TO SECTION 58 & 59
BLOCK NUMBERS (SECTION 18 OF LAND MAP)
SHOWN THUS: 5622

DATED: NEW YORK, JANUARY 15 2025

JANET PEGUERO
DEPUTY BOROUGH PRESIDENT
OF THE BRONX

KEVIN KUSMICK, P.E. 096376
CONSULTING ENGINEER
BOROUGH OF THE BRONX

VANESSA L. GIBSON
PRESIDENT OF THE
BOROUGH OF THE BRONX

JENNIFER GREENFELD
DEPUTY COMMISSIONER FOR ENVIRONMENT AND PLANNING
NYC DEPARTMENT OF PARKS AND RECREATION

LEGEND:

———	INDICATES STREET LINE HERETOFORE ESTABLISHED AND HEREBY RETAINED.
- - - - - -	INDICATES STREET LINE HERETOFORE ESTABLISHED AND HEREBY ELIMINATED.
———	INDICATES STREET LINE HEREBY ESTABLISHED.
———	INDICATES ROADWAY AND SIDEWALK TREATMENT HEREBY ESTABLISHED OR HERETOFORE ESTABLISHED AND HEREBY RETAINED.
·····	INDICATES EXTENSION LINE SHOWN FOR TIE-IN DIMENSIONS.
228.00	INDICATES DIMENSION HERETOFORE ESTABLISHED AND HEREBY RETAINED.
228.00 P	INDICATES PARK DIMENSION HERETOFORE ESTABLISHED AND HEREBY RETAINED.
~~228.00~~	INDICATES DIMENSION HERETOFORE ESTABLISHED AND HEREBY ELIMINATED.
228.00	INDICATES DIMENSION HEREBY ESTABLISHED.
228.00 P	INDICATES PARK DIMENSION HEREBY ESTABLISHED.
17.0	INDICATES ELEVATION HERETOFORE ESTABLISHED AND HEREBY RETAINED.
17.0	INDICATES ELEVATION HEREBY ESTABLISHED.
~~17.0~~	INDICATES ELEVATION HERETOFORE ESTABLISHED AND HEREBY ELIMINATED.
17.0	INDICATES ROADWAY DIMENSION HERETOFORE ESTABLISHED AND HEREBY RETAINED.
17.0	INDICATES ROADWAY DIMENSION HEREBY ESTABLISHED.
78'	INDICATES TIE-IN DISTANCE HERETOFORE ESTABLISHED AND HEREBY RETAINED.
78'	INDICATES TIE-IN DISTANCE HEREBY ESTABLISHED.
PC	INDICATES POINT OF CURVATURE.
PT	INDICATES POINT OF TANGENCY.
PCC	INDICATES POINT OF COMPOUND CURVATURE.
PI	INDICATES POINT OF INTERSECTION.
PRC	INDICATES POINT OF REVERSE CURVATURE.
NT	INDICATES POINT OF NON-TANGENCY.
1820	INDICATES THE BRONX TAX BLOCK NUMBER.
PARK	INDICATES PARK HERETOFORE ESTABLISHED AND HEREBY RETAINED.
PARK	INDICATES PARK HEREBY ESTABLISHED.
~~PARK~~	INDICATES PARK HERETOFORE ESTABLISHED AND HEREBY ELIMINATED.

NOTES:

ELEVATIONS APPLY TO CENTERLINE OF THE STREETS UNLESS OTHERWISE INDICATED.

ELEVATIONS REFER TO THE DATUM OF THE BOROUGH OF THE BRONX, WHICH IS 2.725 FEET ABOVE THE N.G.S. DATUM AT SANDY HOOK, NEW JERSEY.

SIDEWALK DIMENSIONS AND TREATMENT LINES SHOWN ARE THEORETICALLY ESTABLISHED FOR GRADE DETERMINATION PURPOSES ONLY.

I, _____, SECRETARY OF THE CITY PLANNING COMMISSION, DO HEREBY CERTIFY THAT THIS MAP IS ONE OF _____ SIMILAR MAPS APPROVED BY THE CITY PLANNING COMMISSION ON THE ___ DAY OF _____, 20___ (CALENDAR NO. ____) AND SUBSEQUENTLY APPROVED BY THE CITY COUNCIL ON _____ (RES. NO. _____) AND THAT THESE MAPS WERE FILED ON THE DATE OF THIS CERTIFICATION AND WILL TAKE EFFECT ON THE FOLLOWING DAY.

DATE: NEW YORK: _____

SECRETARY, CITY PLANNING COMMISSION

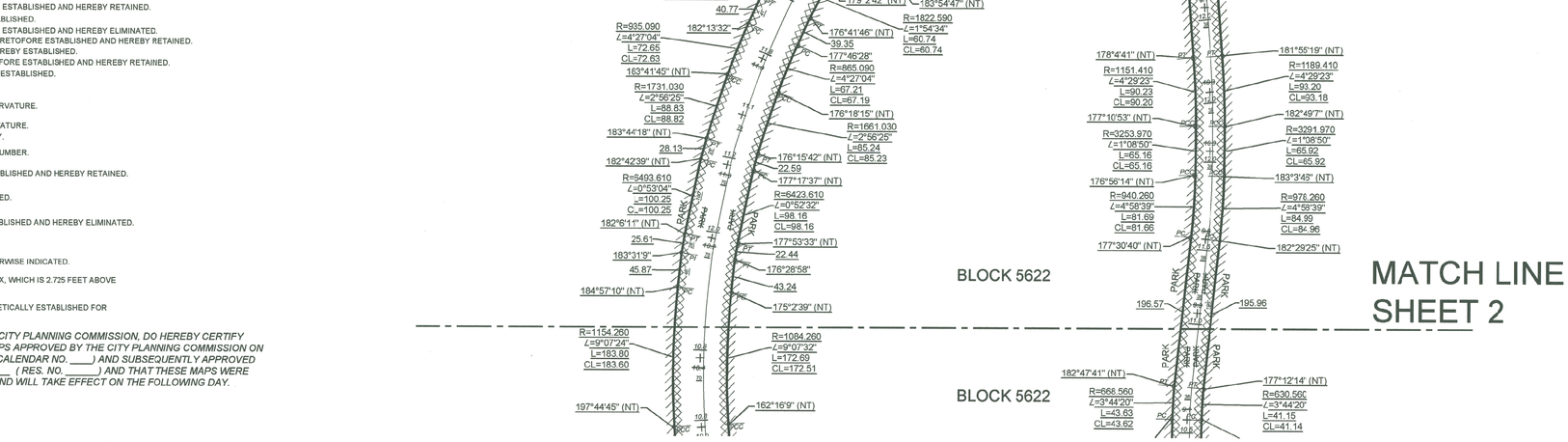

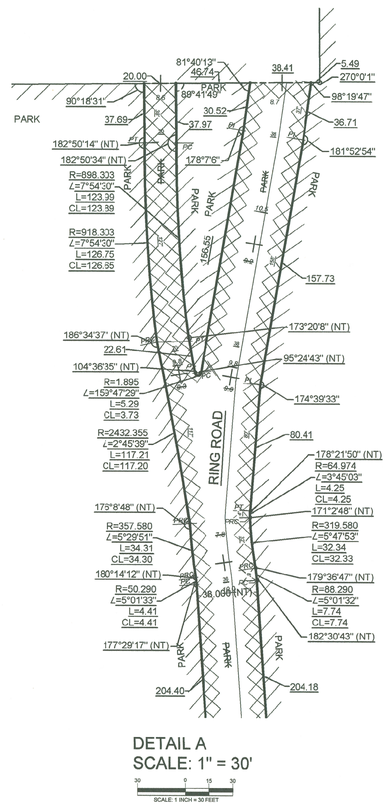

DETAIL A
SCALE: 1" = 30'





PREPARED BY:

LANGAN
Langan Engineering, Environmental, Surveying, Landscape Architecture, and Geology, D.P.C.
368 Ninth Avenue, 8th Floor
New York, NY 10001
T: 212.479.5400 F: 212.479.5444 www.langan.com

REFERENCE MAPS:										
CP Ref No.	860555	-	-	-	-	CP5771	-	CP17960	-	
PL. NO.	13000	1824	10426	11219	10058	11259	11688	11698	11825	
Date	11/20/1987	7/1/1913	6/18/1923	10/15/1947	1/16/1917	5/18/1948	12/10/1982	5/20/1963	9/17/1968	
A.M.	346-4	136-5	158-5	269-6	41-2	284-1	319-5	319-6	328-7	
F.M.	3181	631	1168	2286	856	2411	2925	2924	3023	
LF	1622	-	-	-	-	87	96	525	1622	
DM	Not Applicable									

COPYRIGHT © 2024
BOROUGH PRESIDENT OF THE BRONX

ALT. MAP NO. 13154 (C.P.C. NO. 250085 MMX)

© 2024 Langan

13°23'±

BRONX NORTH

TRUE NORTH

MATCH LINE
SHEET 1

BLOCK 5622

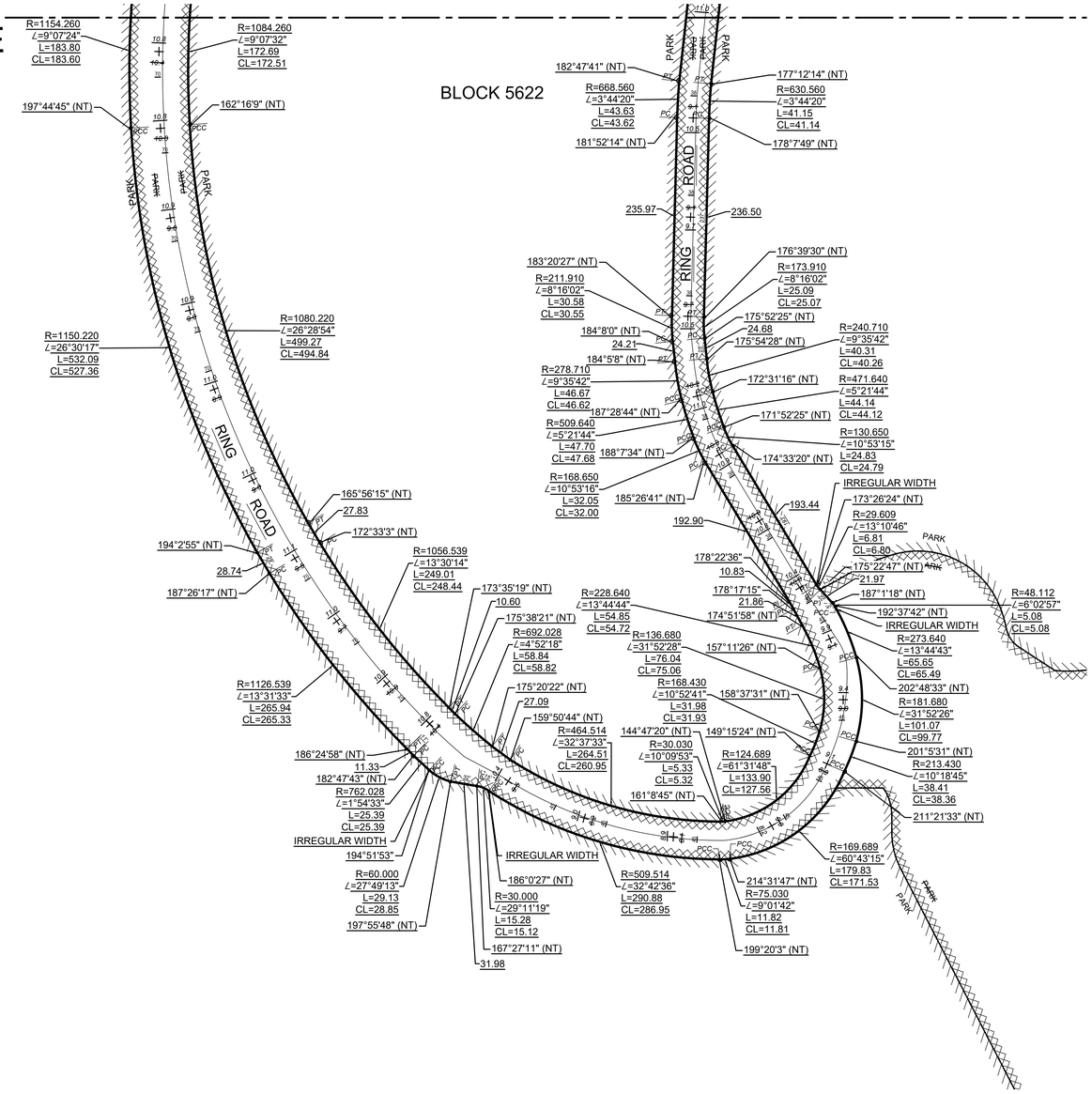

LEGEND:

———	INDICATES STREET LINE HERETOFORE ESTABLISHED AND HEREBY RETAINED.
- - - - -	INDICATES STREET LINE HERETOFORE ESTABLISHED AND HEREBY ELIMINATED.
———	INDICATES STREET LINE HEREBY ESTABLISHED.
———	INDICATES ROADWAY AND SIDEWALK TREATMENT HEREBY ESTABLISHED OR HERETOFORE ESTABLISHED AND HEREBY RETAINED.
·····	INDICATES EXTENSION LINE SHOWN FOR TIE-IN DIMENSIONS.
228.00	INDICATES DIMENSION HERETOFORE ESTABLISHED AND HEREBY RETAINED.
228.00 P	INDICATES PARK DIMENSION HERETOFORE ESTABLISHED AND HEREBY RETAINED.
~~228.00~~	INDICATES DIMENSION HERETOFORE ESTABLISHED AND HEREBY ELIMINATED.
228.00	INDICATES DIMENSION HEREBY ESTABLISHED.
228.00 P	INDICATES PARK DIMENSION HEREBY ESTABLISHED.
17.0	INDICATES ELEVATION HERETOFORE ESTABLISHED AND HEREBY RETAINED.
17.0	INDICATES ELEVATION HEREBY ESTABLISHED.
~~*17.0*~~	INDICATES ELEVATION HERETOFORE ESTABLISHED AND HEREBY ELIMINATED.
17.0	INDICATES ROADWAY DIMENSION HERETOFORE ESTABLISHED AND HEREBY RETAINED.
17.0	INDICATES ROADWAY DIMENSION HEREBY ESTABLISHED.
78'	INDICATES TIE-IN DISTANCE HERETOFORE ESTABLISHED AND HEREBY RETAINED.
78'	INDICATES TIE-IN DISTANCE HEREBY ESTABLISHED.
PC	INDICATES POINT OF CURVATURE.
PT	INDICATES POINT OF TANGENCY.
PCC	INDICATES POINT OF COMPOUND CURVATURE.
PI	INDICATES POINT OF INTERSECTION.
PRC	INDICATES POINT OF REVERSE CURVATURE.
NT	INDICATES POINT OF NON-TANGENCY.
1820	INDICATES THE BRONX TAX BLOCK NUMBER.
PARK	INDICATES PARK HERETOFORE ESTABLISHED AND HEREBY RETAINED.
PARK	INDICATES PARK HEREBY ESTABLISHED.
~~PARK~~	INDICATES PARK HERETOFORE ESTABLISHED AND HEREBY ELIMINATED.

NOTES:

ELEVATIONS APPLY TO CENTERLINE OF THE STREETS UNLESS OTHERWISE INDICATED.

ELEVATIONS REFER TO THE DATUM OF THE BOROUGH OF THE BRONX, WHICH IS 2.725 FEET ABOVE THE N.G.S. DATUM AT SANDY HOOK, NEW JERSEY.

SIDEWALK DIMENSIONS AND TREATMENT LINES SHOWN ARE THEORETICALLY ESTABLISHED FOR GRADE DETERMINATION PURPOSES ONLY.

60 0 20 40 60
SCALE: 1 INCH = 60 FEET

© 2024 Langan

MATCH LINE SHEET 1

BLOCK 5622

RING ROAD

13°2'3"±

TRUE NORTH

BRONX NORTH

LEGEND:

———	INDICATES STREET LINE HERETOFORE ESTABLISHED AND HEREBY RETAINED.
- - - - - -	INDICATES STREET LINE HERETOFORE ESTABLISHED AND HEREBY ELIMINATED.
═══	INDICATES STREET LINE HEREBY ESTABLISHED.
———	INDICATES ROADWAY AND SIDEWALK TREATMENT HEREBY ESTABLISHED OR HERETOFORE ESTABLISHED AND HEREBY RETAINED.
.....	INDICATES EXTENSION LINE SHOWN FOR TIE-IN DIMENSIONS.
228.00	INDICATES DIMENSION HERETOFORE ESTABLISHED AND HEREBY RETAINED.
228.00 P	INDICATES PARK DIMENSION HERETOFORE ESTABLISHED AND HEREBY RETAINED.
~~228.00~~	INDICATES DIMENSION HERETOFORE ESTABLISHED AND HEREBY ELIMINATED.
228.00	INDICATES DIMENSION HEREBY ESTABLISHED.
228.00 P	INDICATES PARK DIMENSION HEREBY ESTABLISHED.
17.0	INDICATES ELEVATION HERETOFORE ESTABLISHED AND HEREBY RETAINED.
17.0	INDICATES ELEVATION HEREBY ESTABLISHED.
~~*17.0*~~	INDICATES ELEVATION HERETOFORE ESTABLISHED AND HEREBY ELIMINATED.
17.0	INDICATES ROADWAY DIMENSION HERETOFORE ESTABLISHED AND HEREBY RETAINED.
17.0	INDICATES ROADWAY DIMENSION HEREBY ESTABLISHED.
79'	INDICATES TIE-IN DISTANCE HERETOFORE ESTABLISHED AND HEREBY RETAINED.
79'	INDICATES TIE-IN DISTANCE HEREBY ESTABLISHED.
PC	INDICATES POINT OF CURVATURE.
PT	INDICATES POINT OF TANGENCY.
PCC	INDICATES POINT OF COMPOUND CURVATURE.
PI	INDICATES POINT OF INTERSECTION.
PRC	INDICATES POINT OF REVERSE CURVATURE.
NT	INDICATES POINT OF NON-TANGENCY.
1820	INDICATES THE BRONX TAX BLOCK NUMBER.
PARK	INDICATES PARK HERETOFORE ESTABLISHED AND HEREBY RETAINED.
PARK	INDICATES PARK HEREBY ESTABLISHED.
~~PARK~~	INDICATES PARK HERETOFORE ESTABLISHED AND HEREBY ELIMINATED.

NOTES:

ELEVATIONS APPLY TO CENTERLINE OF THE STREETS UNLESS OTHERWISE INDICATED.

ELEVATIONS REFER TO THE DATUM OF THE BOROUGH OF THE BRONX, WHICH IS 2.725 FEET ABOVE THE N.G.S. DATUM AT SANDY HOOK, NEW JERSEY.

SIDEWALK DIMENSIONS AND TREATMENT LINES SHOWN ARE THEORETICALLY ESTABLISHED FOR GRADE DETERMINATION PURPOSES ONLY.

60 0 20 40 60
SCALE: 1 INCH = 60 FEET

© 2024 Langan