

1. View of the Development Site facing southwest from the intersection of Atlantic Avenue and Schenectady Avenue.



2. View of the Development Site facing southeast from Atlantic Avenue.



3. View of the Development Site facing southwest from Atlantic Avenue.

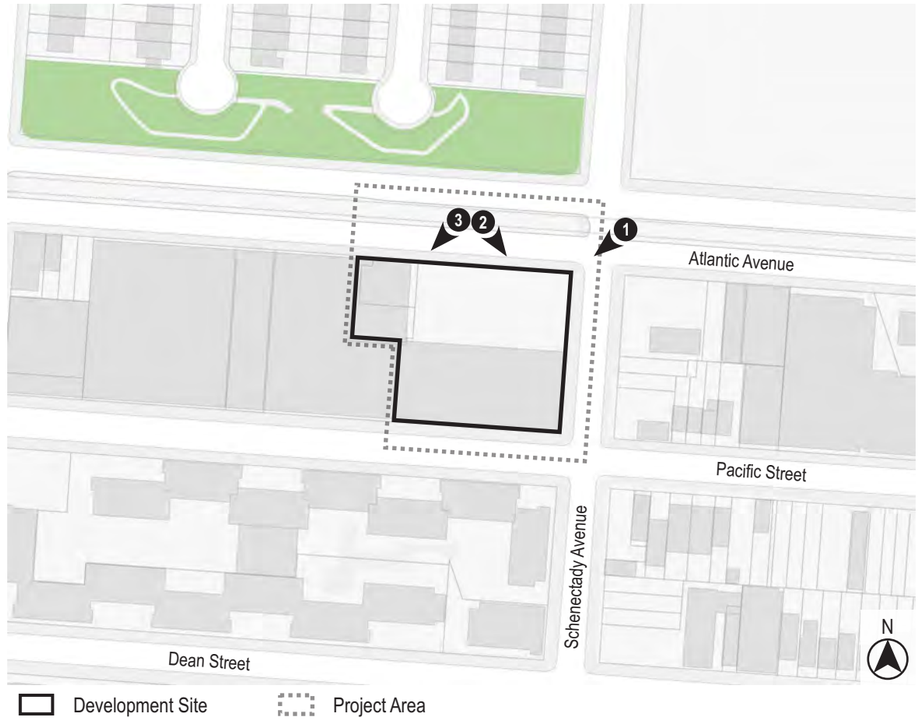

Urban Cartographics



4. View of the Development Site facing southeast from Atlantic Avenue.



6. View of the Development Site facing southeast from Atlantic Avenue.



5. View of Atlantic Avenue facing east (Development Site at right).

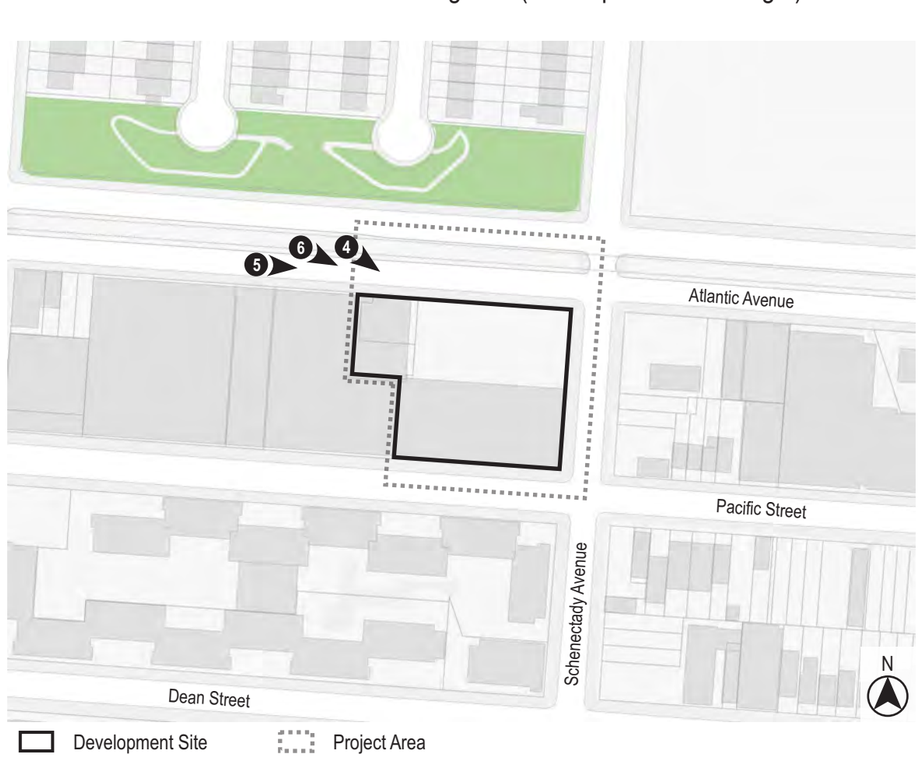



7. View of the south side of Atlantic Avenue facing southwest.



8. View of the north side of Atlantic Avenue facing northwest.



9. View of the north side Atlantic Avenue facing northwest from the Development Site.

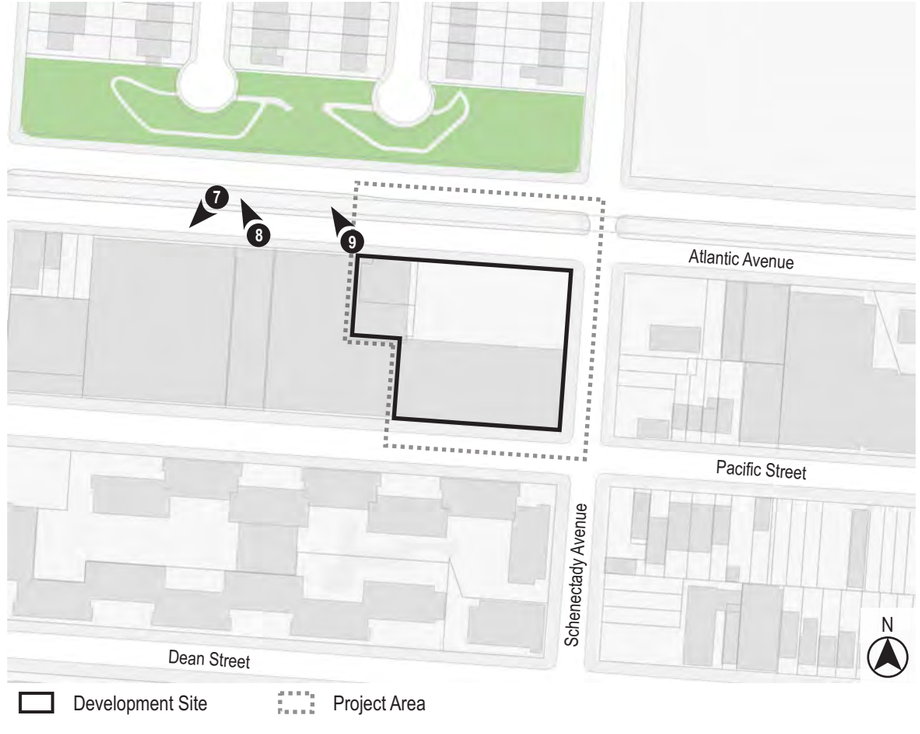



10. View of the sidewalk along the south side of Atlantic Avenue facing east (Development Site at right).

12. View of the sidewalk along the south side of Atlantic Avenue facing east (Development Site at right).



11. View of the sidewalk along the south side of Atlantic Avenue facing west (Development Site at left).



13. View of the north side of Atlantic Avenue facing northeast from the Development Site.



14. View of the sidewalk along the south side of Atlantic Avenue facing west from Schenectady Avenue (Development Site at left).



15. View of Atlantic Avenue facing west from Schenectady Avenue (Development Site at left).

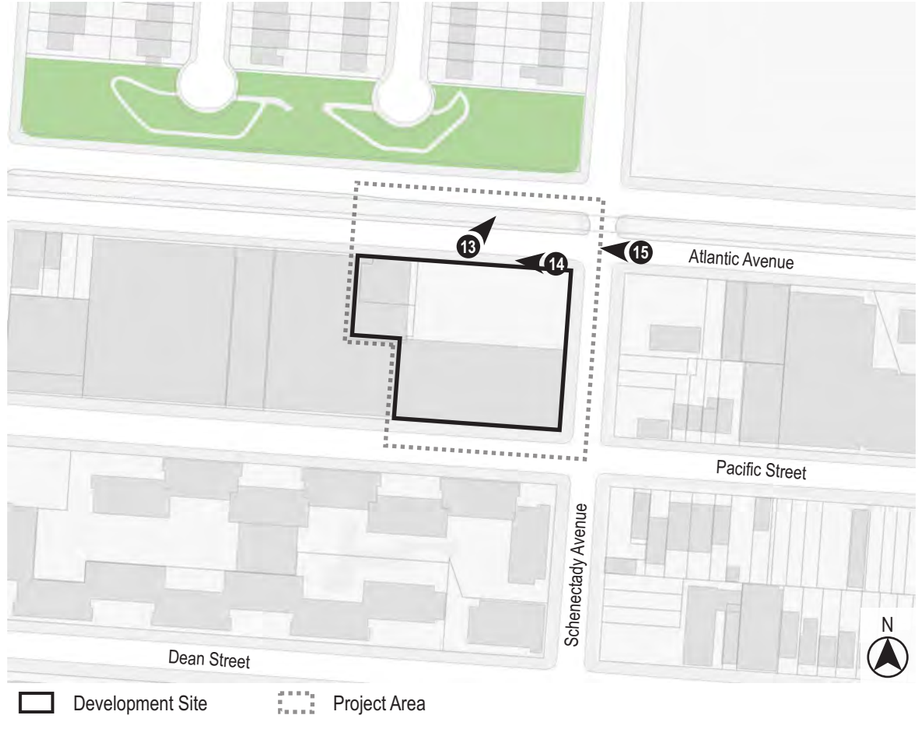



16. View of the intersection of Atlantic Avenue and Schenectady Avenue facing northeast from the Development Site.



17. View of Schenectady Avenue facing south from Atlantic Avenue (Development Site at right).



18. View of the sidewalk along the west side of Schenectady Avenue facing south from Atlantic Avenue (Development Site at right).

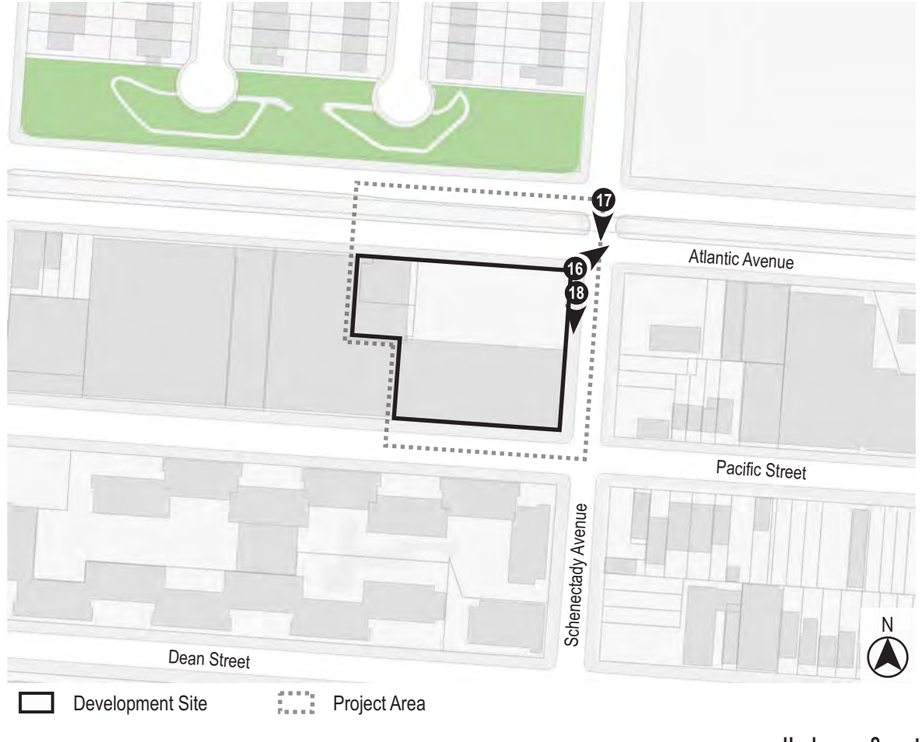



19. View of the Development Site facing northwest from Schenectady Avenue.



20. View of the Development Site facing southwest from Schenectady Avenue.



21. View of the east side of Schenectady Avenue facing northeast from the Development Site.

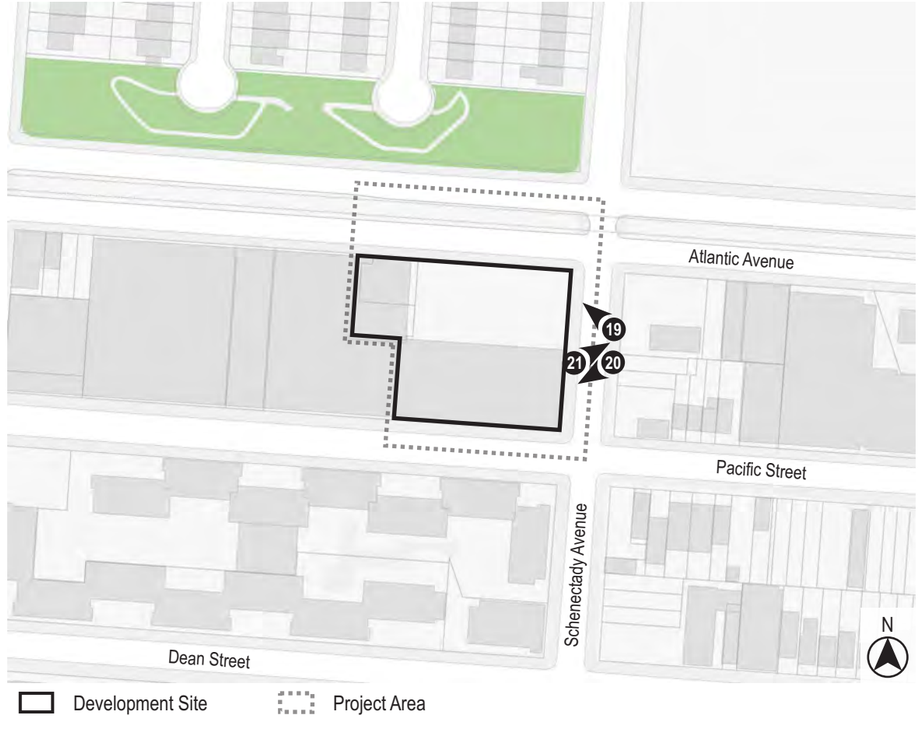



22. View of the east side of Schenectady Avenue facing southeast from the Development Site.



24. View of the sidewalk along the west side of Schenectady Avenue facing south (Development Site at right).



23. View of the sidewalk along the west side of Schenectady Avenue facing north (Development Site at left).

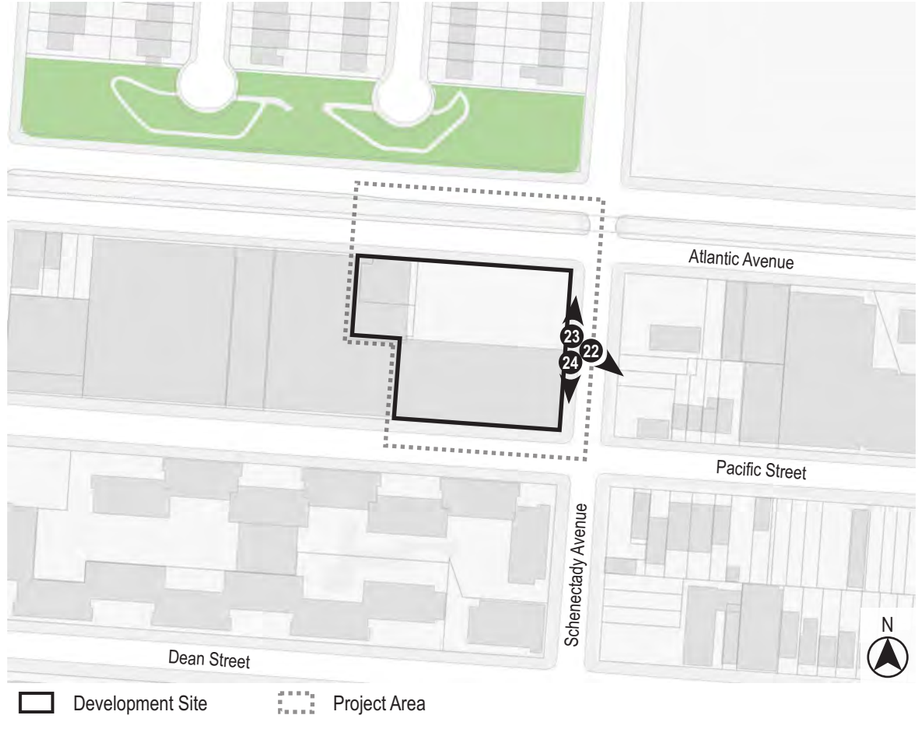



25. View of the sidewalk along the west side of Schenectady Avenue facing north from Pacific Street (Development Site at left).



26. View of Schenectady Avenue facing north from Pacific Street (Development Site at left).



27. View of Pacific Street facing west from Schenectady Avenue (Development Site at right).

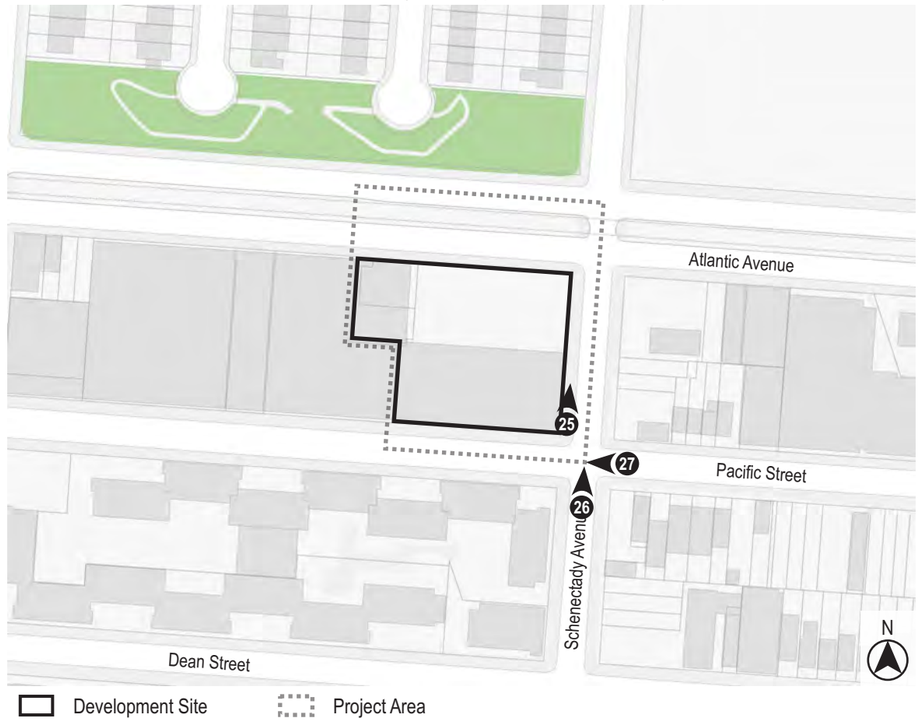



28. View of the intersection of Schenectady Avenue and Pacific Street facing southeast from the Development Site.



29. View of the Development Site facing northwest from the intersection of Schenectady Avenue and Pacific Street.



30. View of the sidewalk along the north side of Pacific Street facing west from Schenectady Avenue (Development Site at right).

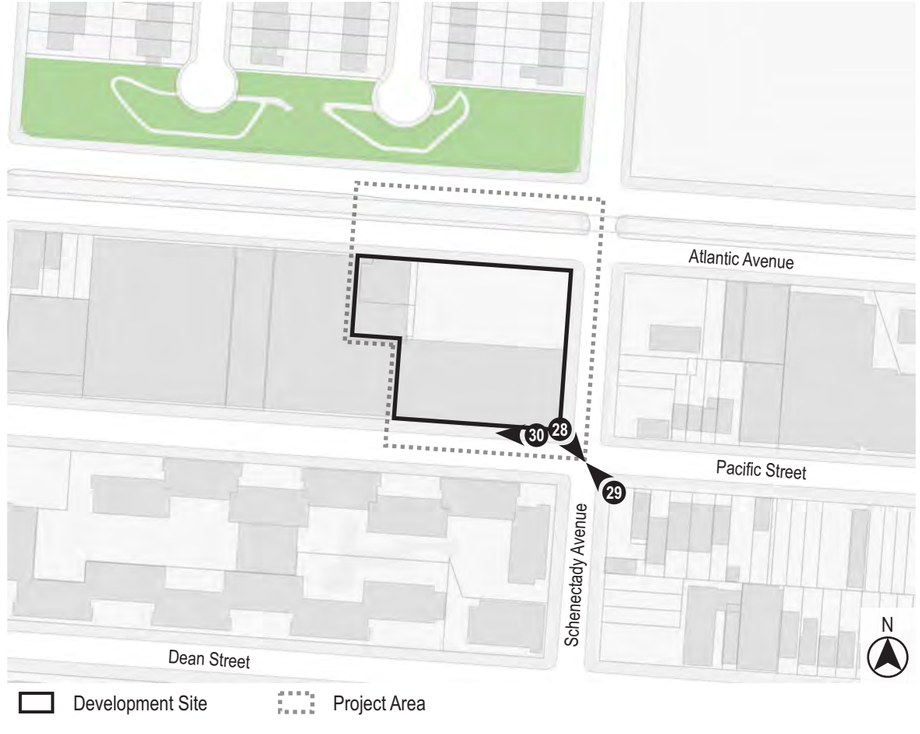

Urban Cartographics



31. View of the Development Site facing northeast from Pacific Street.



32. View of the Development Site facing northwest from Pacific Street.



33. View of the Development Site facing northeast from Pacific Street.

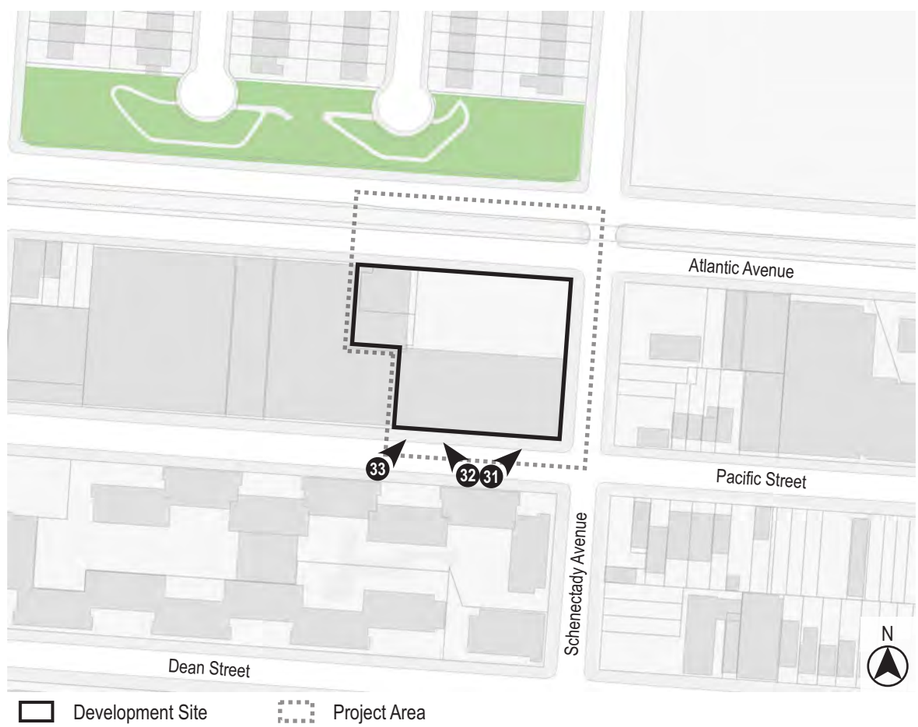



34. View of Pacific Street facing east (Development Site at left).



36. View of the sidewalk along the north side of Pacific Street facing east (Development Site at left).



35. View of the south side of Pacific Street facing southwest from the Development Site.

