Queensbridge Houses and Northern Study Area



1) Southeast from 21st St and 40th Ave near Queensbridge houses



2) Southwest from 21st near Subway Station



3) Southwest from 21st near Subway Station



4) Looking into interior courtyard of Queensbridge Houses North between Vernon Boulevard and 10th St



5) East on Queensbridge Park Greenway between Queensbridge Baby Park and Queensbridge Houses

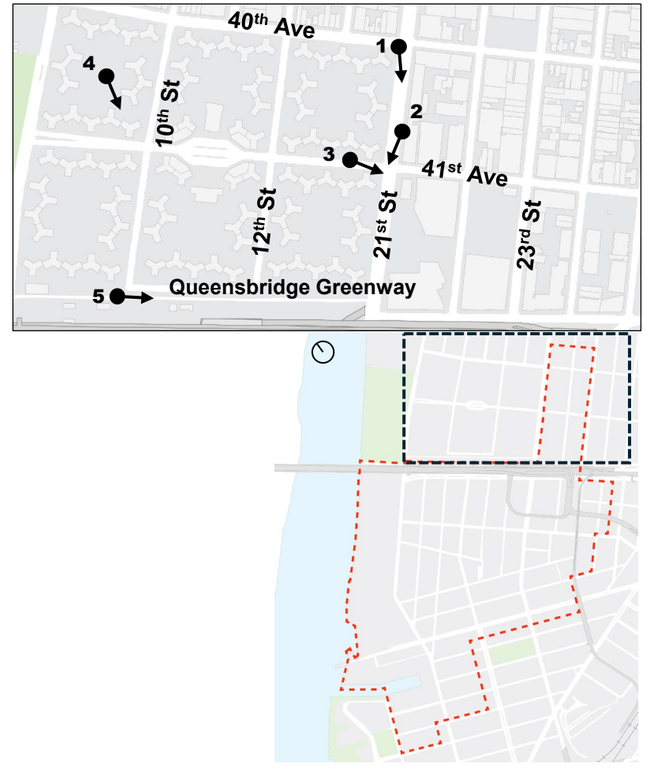

Photographs taken in July 2024

Queens Plaza North and South



1) View looking Northeast from Queens Plaza North and 22nd St



2) View looking northeast down Harry Suna Place from 43rd Ave



3) Ed Koch Queensboro Bridge Greenway on the corner of 22nd St and Queens Plaza North



4) View looking west from Queens Plaza South and 13th St



5) View looking South down 24th St from Queens Plaza South

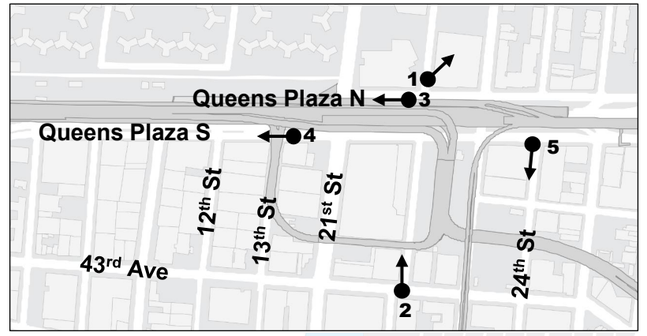



Photographs taken in July 2024

LIC Core and Court Square Area



1) South on 23rd st and 44th Dr, under elevated 7 train



2) Midblock on 24th St looking northwest towards Queensboro Bridge Ramps



3) 43rd Ave looking west toward Court Square



4) View looking east from 42nd St towards 24th St



5) View looking northeast from the corner of 43rd Ave and 23rd St

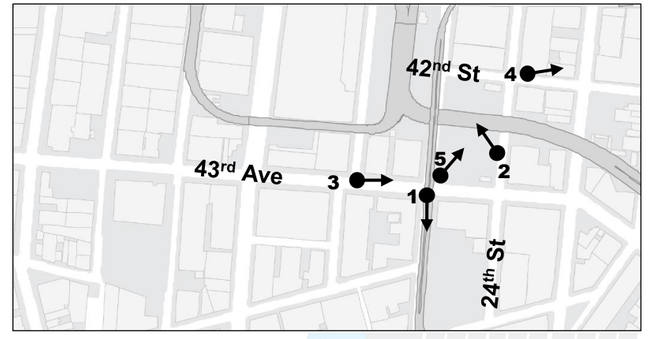



Photographs taken in July 2024

Industrial Core



1) View looking South at 22nd St and 43rd Ave



2) View looking Southeast at 21st St and 43rd Ave



3) View looking East on 44th Ave and 21st St



4) View from 44th Ave and 12th St Glacial Erratic



5) View looking South at 12th St and 43rd Rd

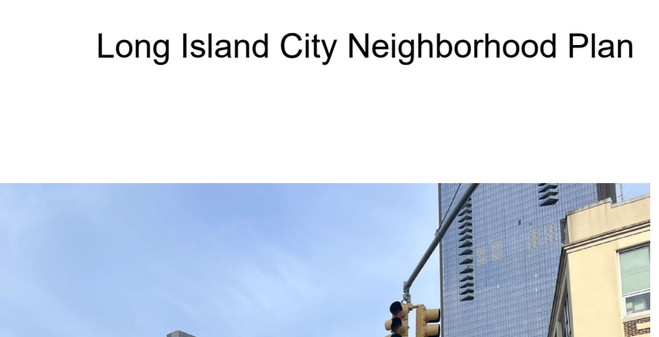



Photographs taken in July 2024

Vernon Boulevard and area near Queensboro Bridge



1) New York Power Authority Peaker Plant from Vernon Blvd



2) View of Queens Plaza South, looking west



3) View looking southeast from Vernon Blvd and Queens Plaza S



4) Viewing looking at the Terra Cotta Building, a Historical Landmark on Vernon Blvd



5) View looking southwest from Queens Plaza South and 21st St



Photographs taken in July 2024

Vernon Boulevard and Gordon Triangle



1) North from Vernon Boulevard at 44th Ave



2) South on Vernon Boulevard at 44rd St



3) City-owned site 44-36 Vernon Boulevard from Gordon Triangle



4) Intersection of 44th Drive and Vernon Boulevard and Gordon Triangle



5) Gordon Triangle from 44th Dr

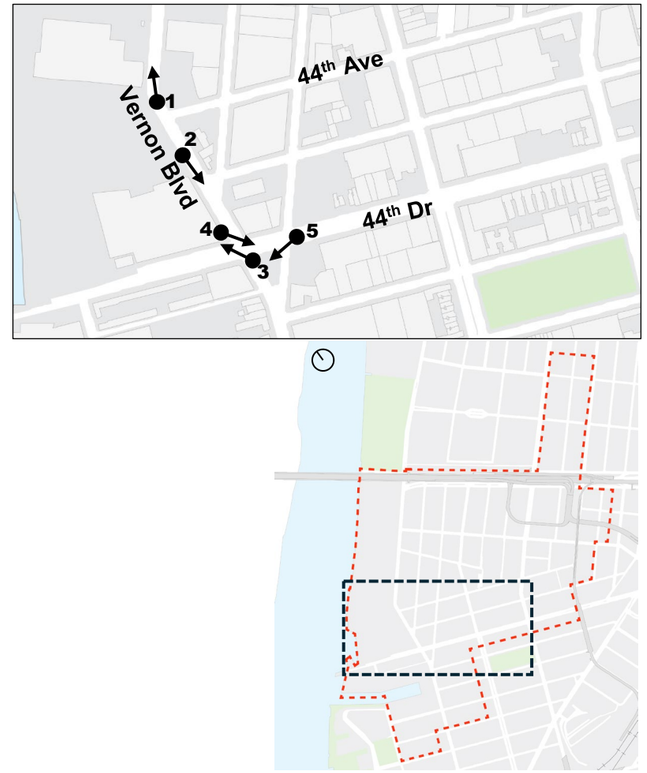

Photographs taken in July 2024

44th Drive and Southern Study Area



1) View looking North from 44th Dr and 23rd St



2) View looking North from 45th Ave and 21st St



3) Looking Southwest on 44th Dr between 23rd St and 21st St



4) Looking South on 44th Dr between 21st St and 11st St



5) Looking West on 45th Ave between 11th St and Vernon Blvd

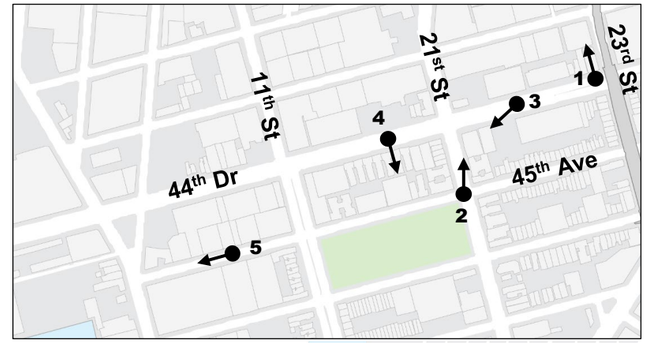



Photographs taken in July 2024

Waterfront



1) Looking east from the water toward Queensboro Bridge and Terra Cotta building



2) Existing condition at Northern Hunters Point Waterfront Access Plan Parcel 6 at 42-02 Vernon Boulevard



3) Anable Basin from Gantry Plaza State Park



4) Exterior of 44-36 Vernon Boulevard from 44th Drive



5) View of 44-59 45th Avenue, looking northeast, from the intersection of 5th Street and 45th Avenue

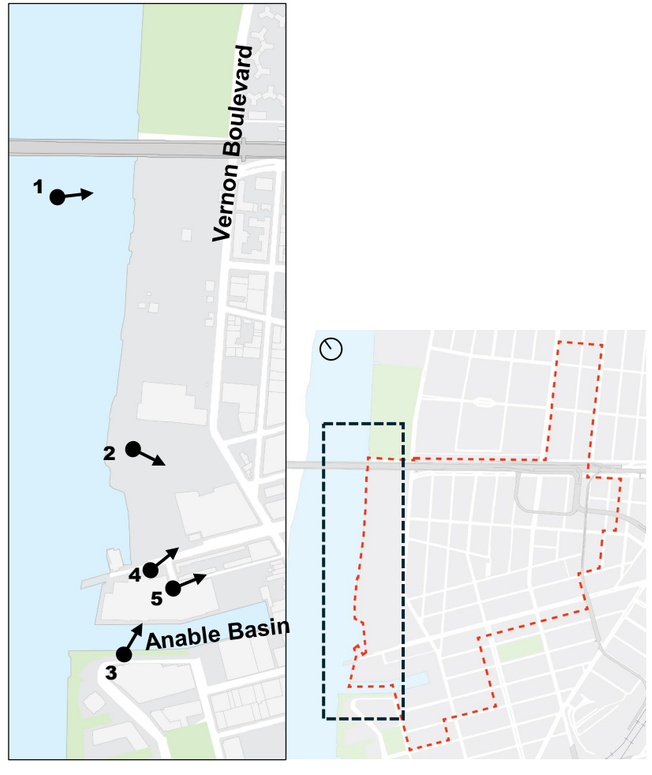

Photographs taken in July 2024