1946 East 7th Street, Brooklyn

NYC Finance

NYC Digital Tax Map

Effective Date : 03-08-2018 12:49:30
End Date : Current

Brooklyn Block: 6681

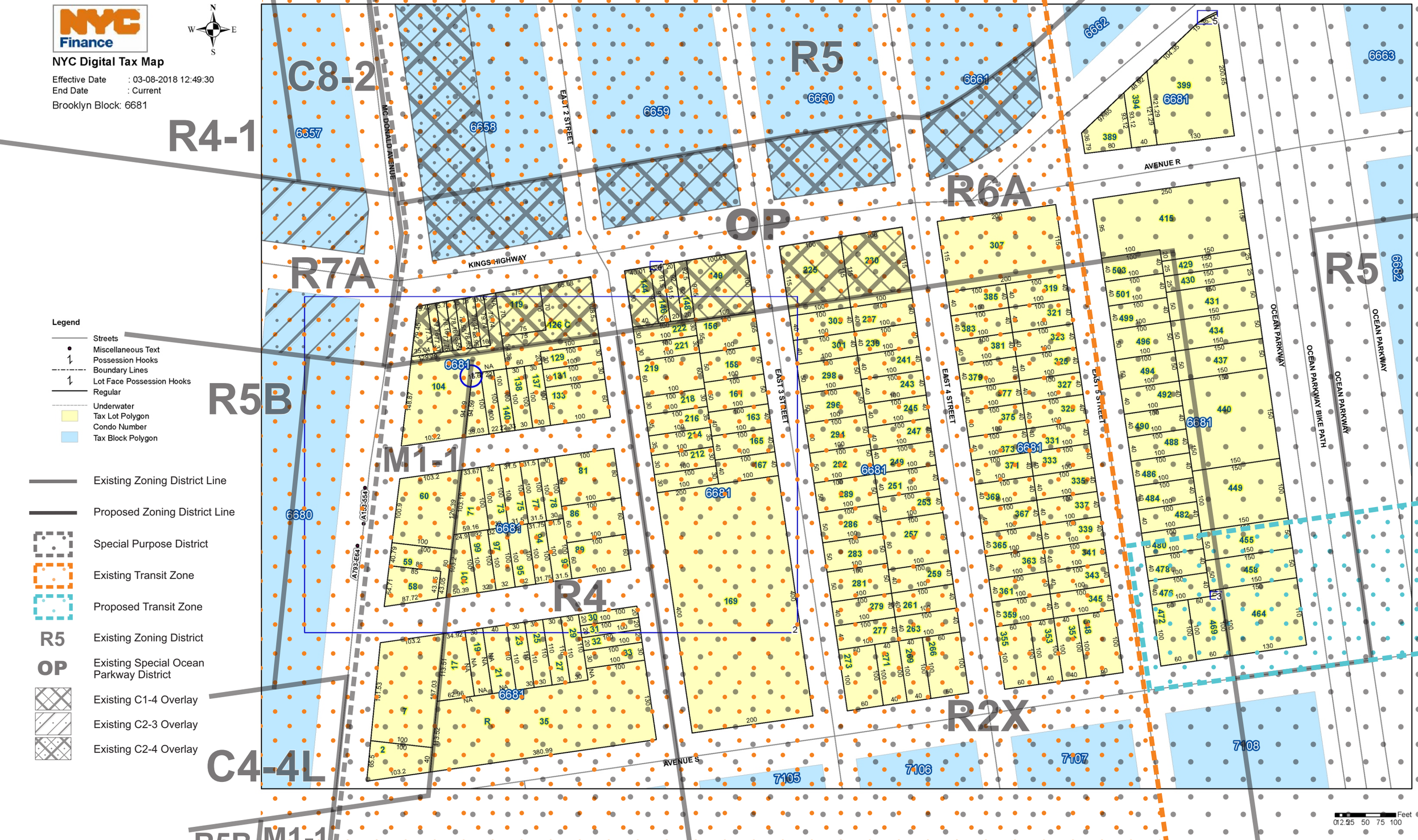

Legend

- Streets
- Miscellaneous Text
- Possession Hooks
- Boundary Lines
- Lot Face Possession Hooks
- Regular
- Underwater
- Tax Lot Polygon
- Condo Number
- Tax Block Polygon

- Existing Zoning District Line
- Proposed Zoning District Line
- Special Purpose District
- Existing Transit Zone
- Proposed Transit Zone
- R5 — Existing Zoning District
- OP — Existing Special Ocean Parkway District
- Existing C1-4 Overlay
- Existing C2-3 Overlay
- Existing C2-4 Overlay

1946 East 7th Street, Brooklyn

FINANCE NEW • YORK
MARTHA E. STARK
COMMISSIONER

N
W E
S

NYC Digital Tax Map

Effective Date : 12-07-2008 10:15:53
End Date : Current

Brooklyn Block: 6682

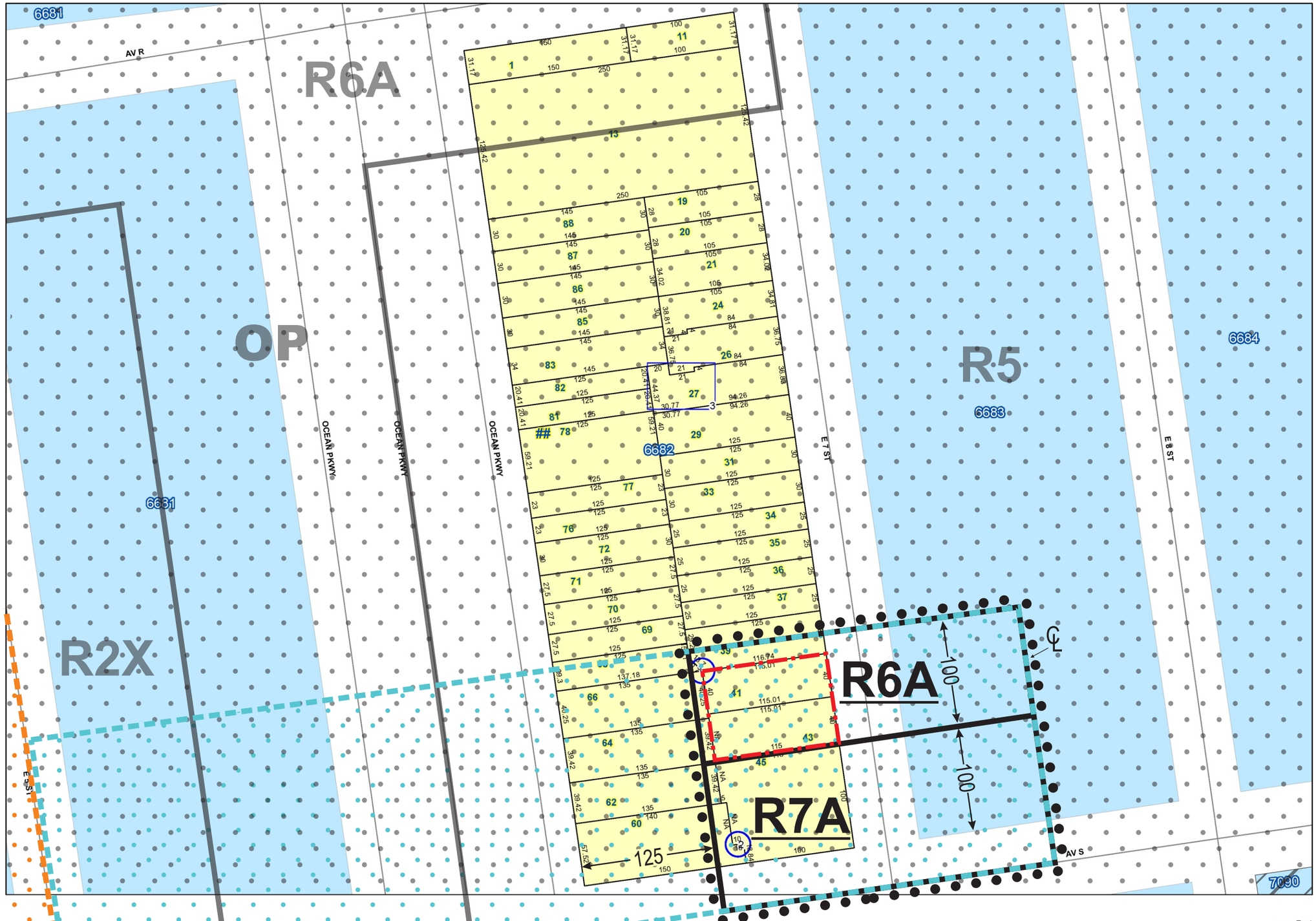

Legend

- Streets
- Miscellaneous Text
- Possession Hooks
- Boundary Lines
- Lot Face Possession Hooks
- Regular
- Underwater
- Tax Lot Polygon
- Condo Number
- Tax Block Polygon
- Development Site
- Area Proposed to be Rezoned
- Existing Zoning District Line
- Proposed Zoning District Line
- Special Purpose District
- Existing Transit Zone
- Proposed Transit Zone
- R5 — Existing Zoning District
- OP — Existing Special Ocean Parkway District
- Existing C1-3 Overlay
- R7A — Proposed Zoning District

1946 East 7th Street, Brooklyn

FINANCE NEW • YORK
MARTHA E. STARK
COMMISSIONER

NYC Digital Tax Map

Effective Date : 12-07-2008 10:16:47
End Date : Current

Brooklyn Block: 6683

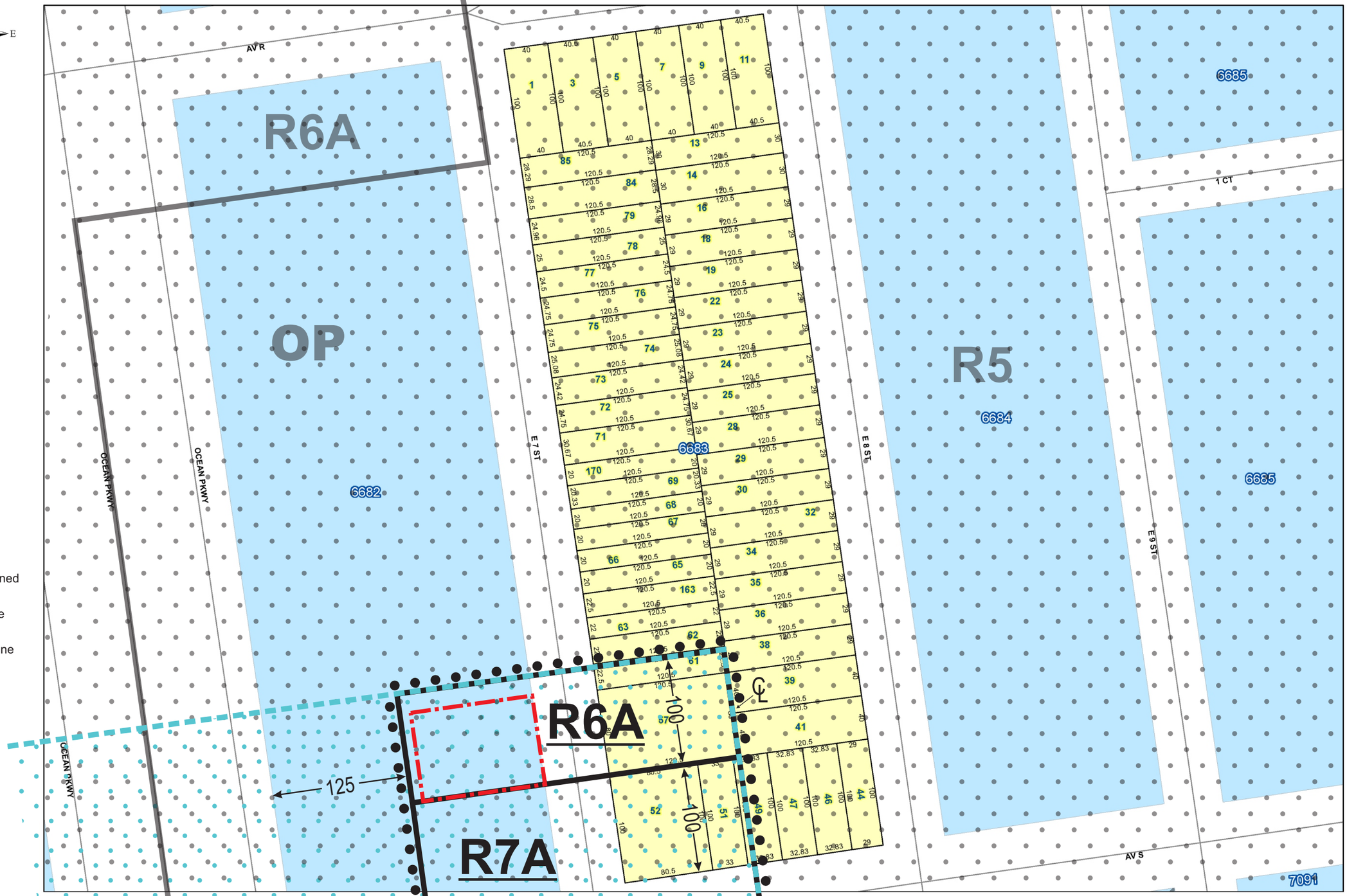

Legend

- Streets
- Miscellaneous Text
- Possession Hooks
- Boundary Lines
- Lot Face Possession Hooks
- Regular
- Underwater
- Tax Lot Polygon
- Condo Number
- Tax Block Polygon

- Development Site
- Area Proposed to be Rezoned
- Existing Zoning District Line
- Proposed Zoning District Line
- Special Purpose District
- Proposed Transit Zone
- R5 — Existing Zoning District
- OP — Existing Special Ocean Parkway District
- Existing C1-3 Overlay
- R7A — Proposed Zoning District