

1. View of Kent Avenue facing southeast (Development Site at right).



2. View of the Development Site facing northwest from Kent Avenue



3. View of the Development Site facing south from Kent Avenue.

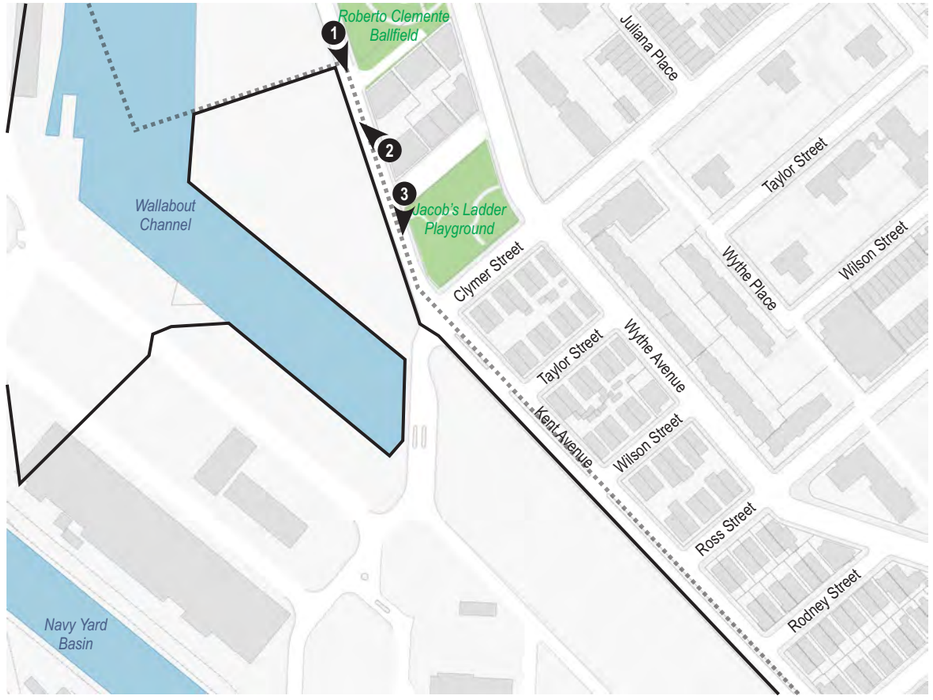



4. View of an entrance to the Development Site facing south from the intersection of Kent Avenue and Clymer Street.



5. View of the Development Site facing south from the intersection of Kent Avenue and Clymer Street.



6. View of the Development Site facing west from Kent Avenue.

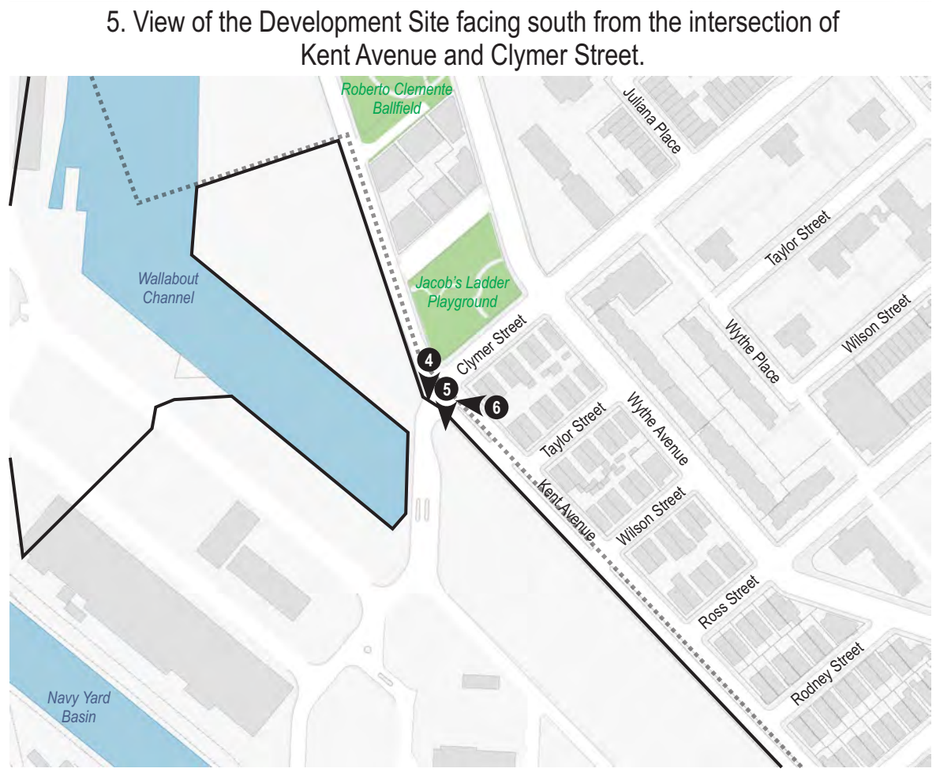



7. View of the Development Site facing northwest from Kent Avenue.



8. View of an entrance to the Development Site facing southwest from Kent Avenue.



9. View of the Development Site facing southeast from Kent Avenue.

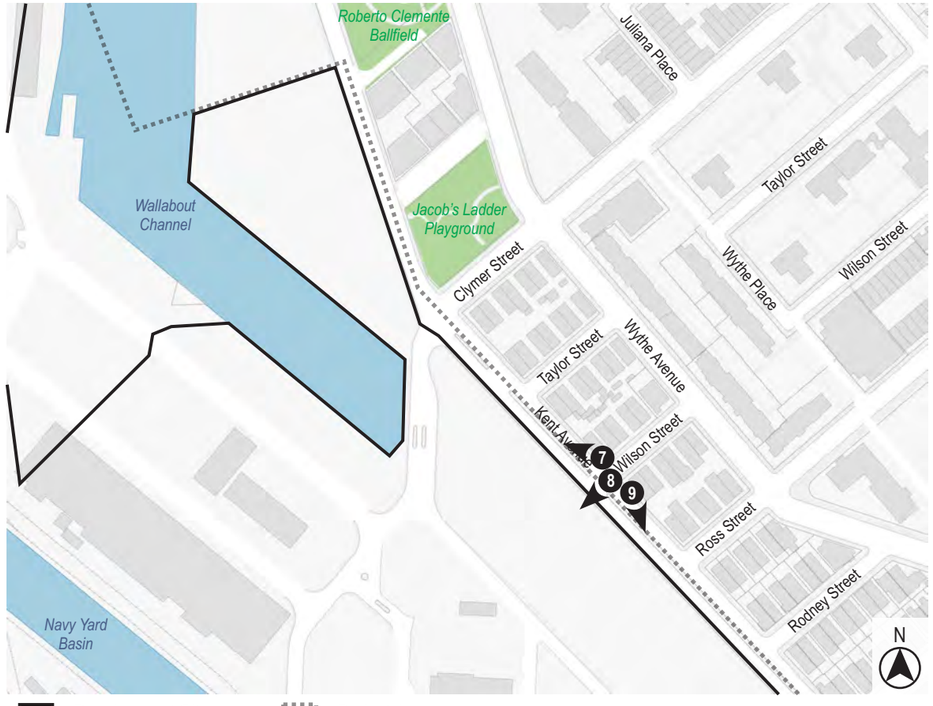



10. View of the sidewalk and bike land along the southwest side of Kent Avenue facing northwest (Development Site at left).



11. View of the sidewalk and bike land along the southwest side of Kent Avenue facing southeast from Clymer Street (Development Site at right).



12. View of the intersection of Kent Avenue and Clymer Street facing north from the Development Site.

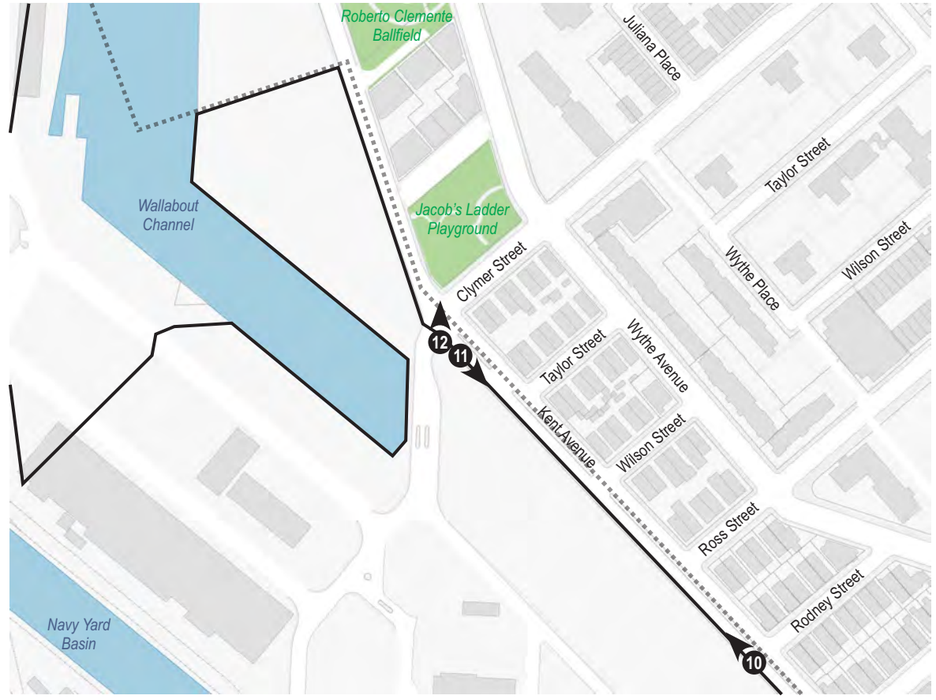



13. View of Clymer Street facing northeast from the Development Site.



15. View of the sidewalk along the west side of Kent Avenue facing southeast (Development Site at right).



14. View of the bike lane along the west side of Kent Avenue facing northwest from Clymer Street (Development Site at left).

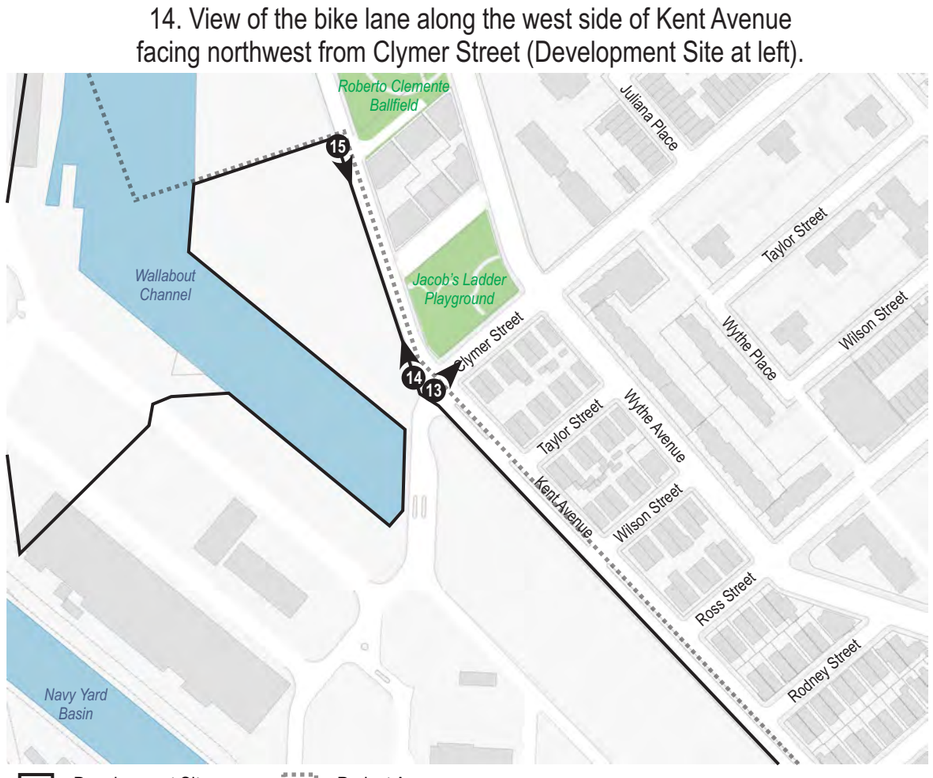



16. View of the Development Site facing southeast from Kent Avenue.



17. View of the Development Site facing southwest from Kent Avenue.



18. View of the Development Site facing southwest from Kent Avenue.





19. View of the Development Site facing northwest from the intersection of Kent Avenue and Williamsburg Street West.



20. View of the Development Site facing northwest from Williamsburg Street West.



21. View of the Development Site facing southwest from Williamsburg Street West.





22. View of Flushing Avenue facing southwest from Williamsburg Street West (Development Site at right).



23. View of the Development Site facing northwest from the intersection of Flushing Avenue and Williamsburg Street West.



24. View of the Development Site facing northeast from Flushing Avenue.





25. View of the sidewalk along the north side of Flushing Avenue facing southwest from Williamsburg Street West (Development Site at right).



26. View of the sidewalk along the west side of Wililamsburg Street West facing northeast from Flushing Avenue (Development Site at left).



27. View of the intersection of Flushing Avenue and the Brooklyn Queens Expressway facing southeast from the Development Site.





28. View of the sidewalk along the southwest side of Kent Avenue facing northwest from Williamsburg Street West (Development Site at left).



29. View of the northeast side of Kent Avenue facing north from the Development Site.



30. View of the sidewalk and bike lane along the southwest side of Kent Avenue facing southeast (Development Site at right).





31. View of the Development Site facing north from Flushing Avenue.



33. View of the Development Site facing northeast from Flushing Avenue.



32. View of the Development Site facing northwest from Flushing Avenue.

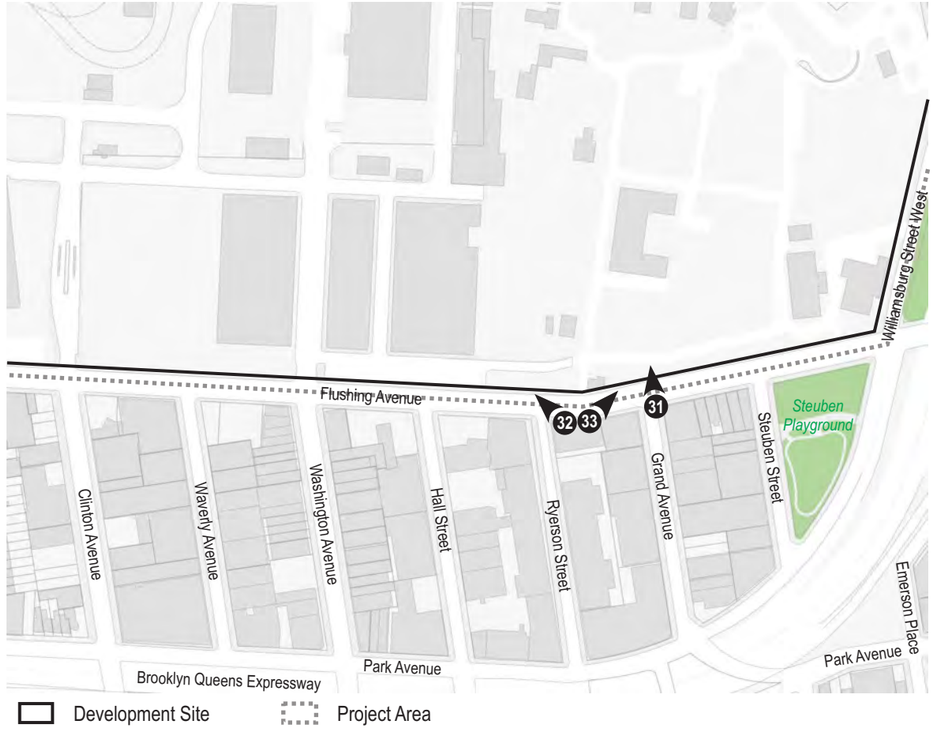



34. View of the Development Site facing northwest from the intersection of Washington Avenue and Flushing Avenue.



36. View of the Development Site facing northeast from the intersection of Washington Avenue and Flushing Avenue.



35. View of the Washington Avenue entrance to the Development Site facing north from Flushing Avenue.





37. View of Flushing Avenue facing west from Clinton Avenue (Development Site at right).



38. View of the Clinton Avenue entrance to the Development Site facing north from Flushing Avenue.



39. View of the Development Site facing north from Flushing Avenue.

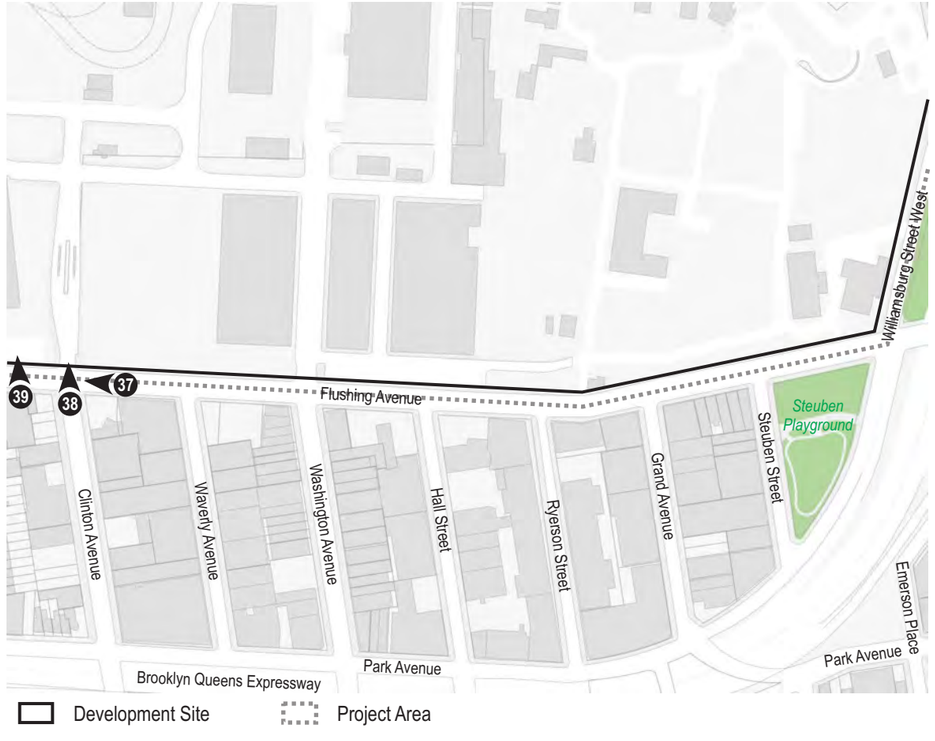



40. View of the sidewalk along the north side of Flushing Avenue facing east (Development Site at left).



41.View of Washington Avenue facing south from the Development Site.



42. View of Ryerson Street facing south from the Development Site.

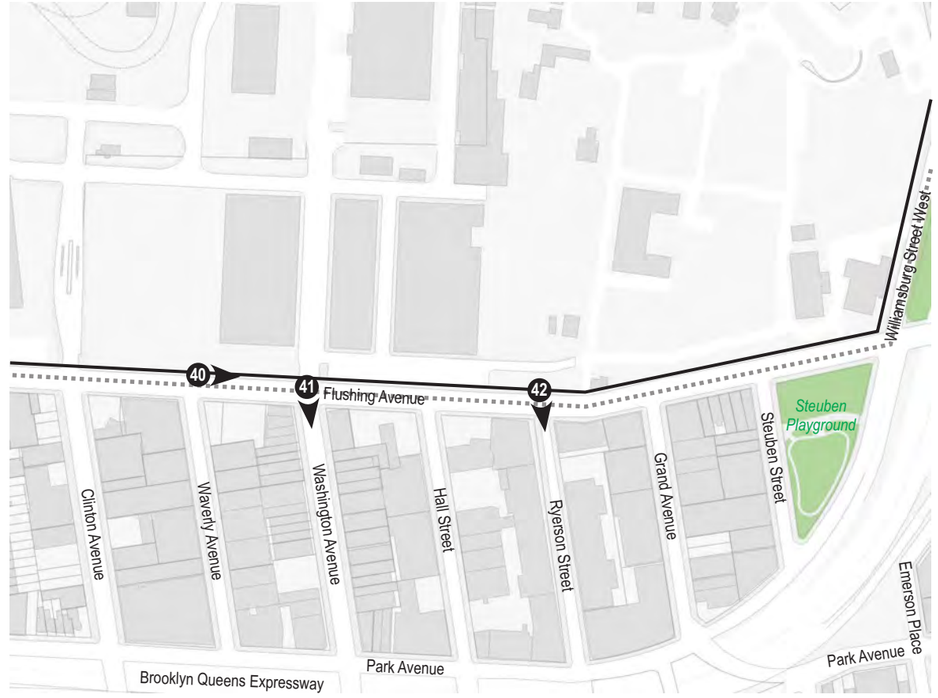



43. View of the bike lane along the north side of Flushing Avenue facing west (Development Site at right).



44. View of the sidewalk along the north side of Flushing Avenue facing west (Development Site at right).



45. View of Steuben Playground facing southeast from the Development Site.

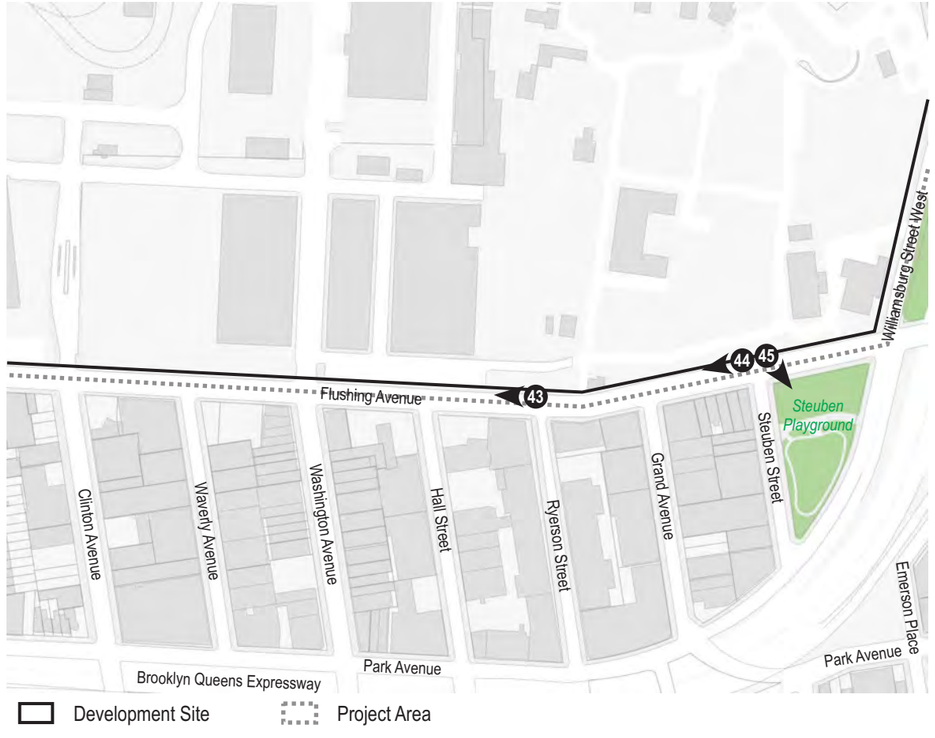

Urban Cartographics



46. View of the Development Site facing northwest from Flushing Avenue.



48. View of the Development Site facing north from Flushing Avenue.



47. View of the Development Site facing northwest from Flushing Avenue.

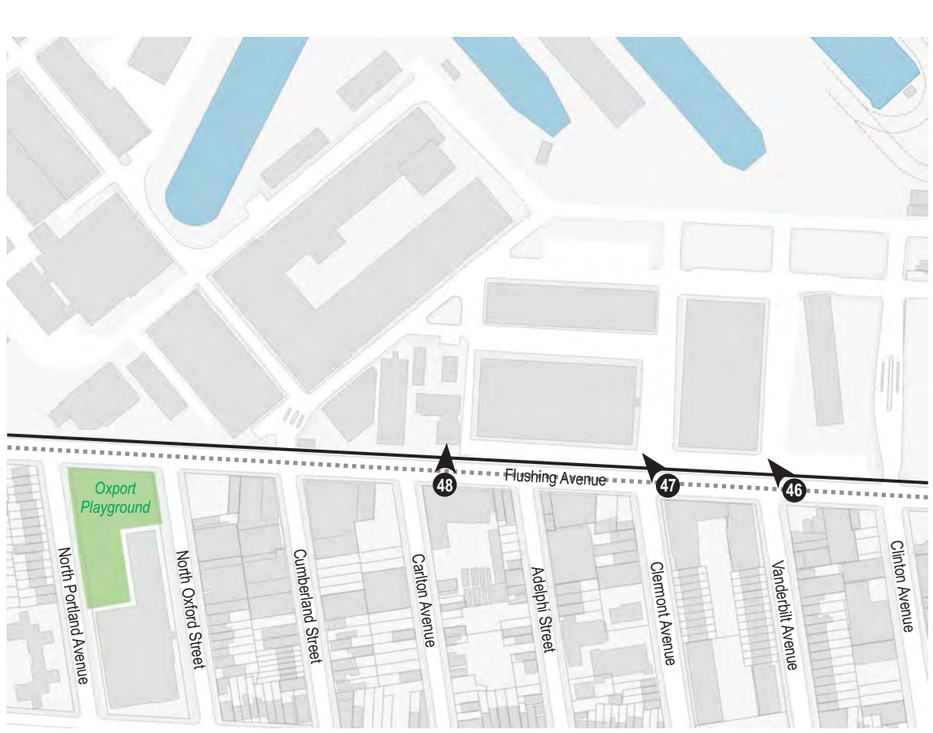



49. View of the Development Site facing northeast from Flushing Avenue.



50. View of the Development Site facing northwest from Flushing Avenue.



51. View of the Development Site facing north from Flushing Avenue.

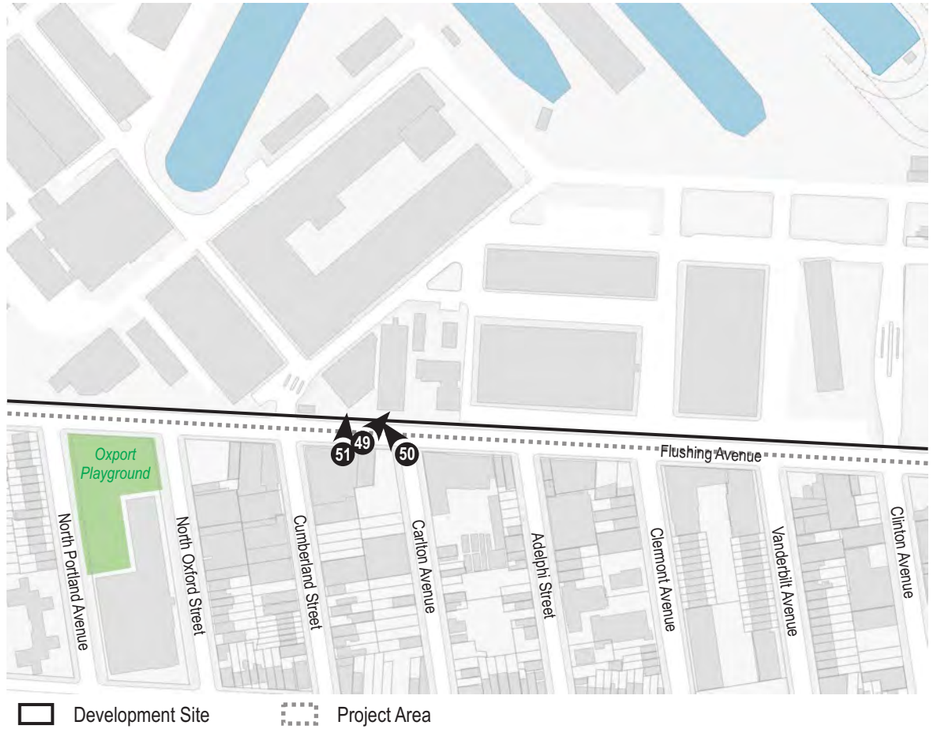



52. View of the Development Site facing north from the intersection of Flushing Avenue and Cumberland Street.



53. View of the Development Site facing northwest from Flushing Avenue.



54. View of the Development Site facing northeast from Flushing Avenue.

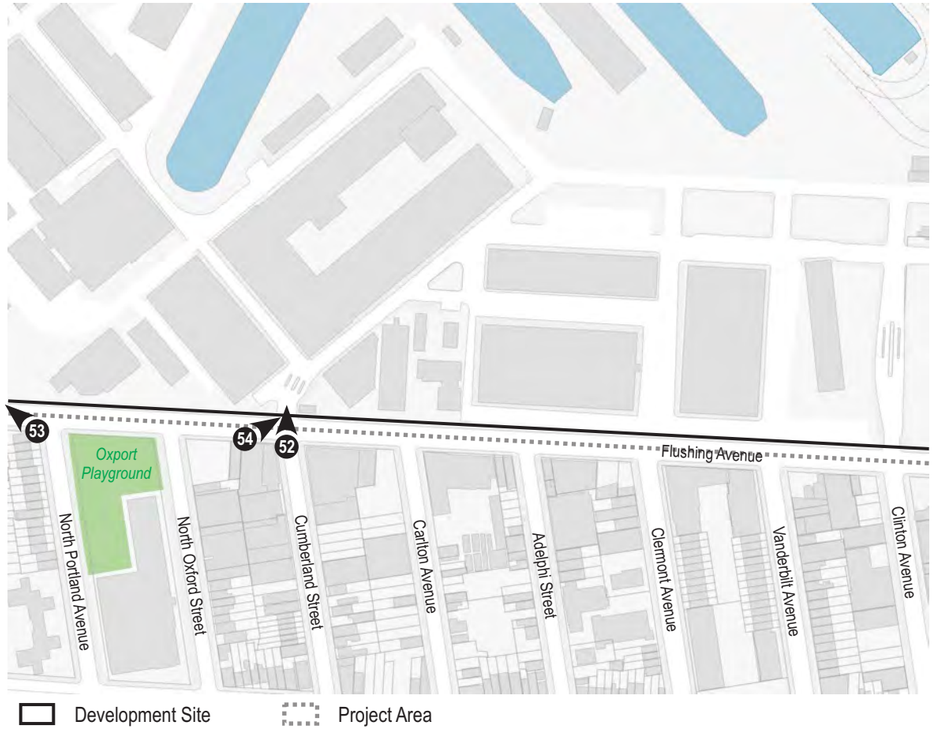



55. View of the sidewalk along the north side of Flushing Avenue facing west (Development Site at right).



56. View of the sidewalk along the north side of Flushing Avenue facing east (Development Site at left).



57. View of the sidewalk along the north side of Flushing Avenue facing east (Development Site at left).

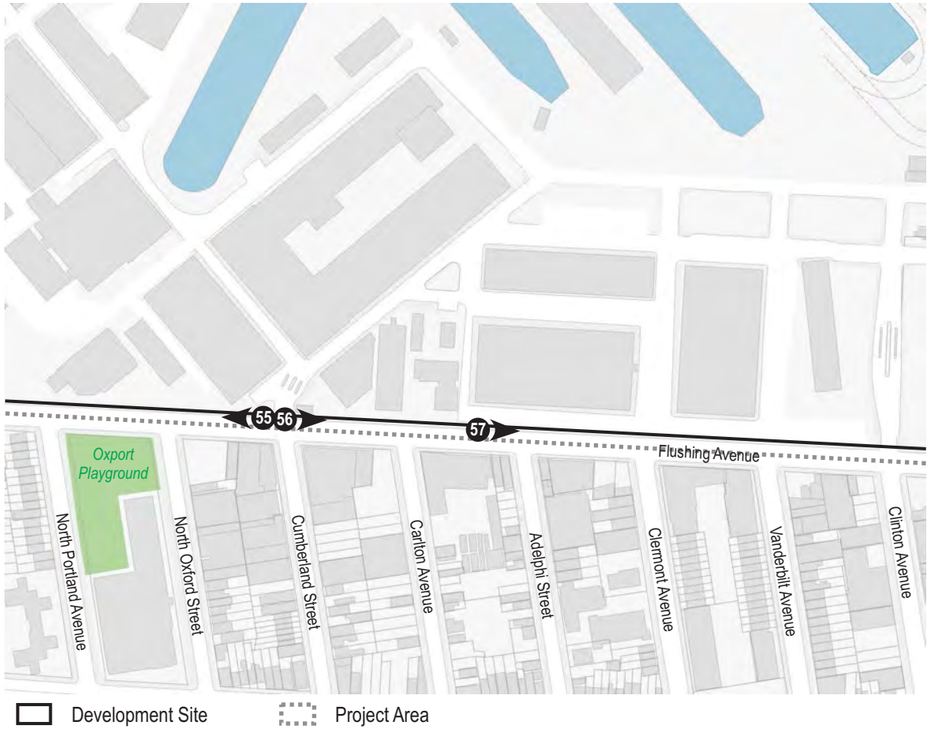



58. View of the south side of Flushing Avenue facing southwest from the Development Site.



59. View of the south side of the intersection of Flushing Avenue and Clermont Avenue facing southeast from the Development Site.



60. View of the sidewalk along the north side of Flushing Avenue facing west (Development Site at right).

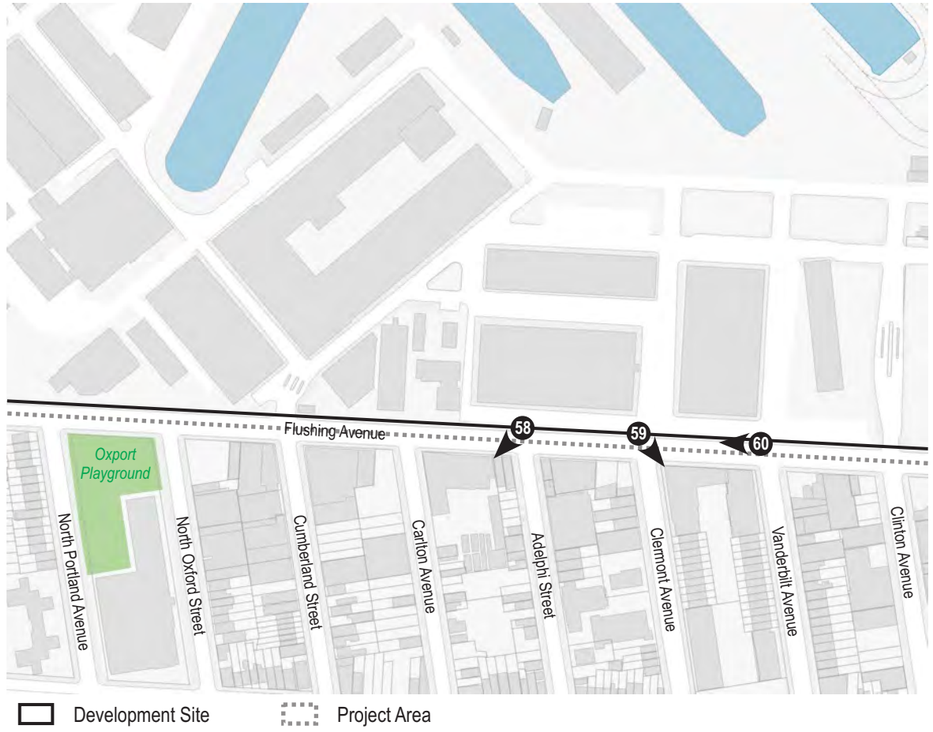



61. View of the north side of Flushing Avenue facing northwest.



62. View of the north side of Flushing Avenue facing northwest.



63. View of the north side of Flushing Avenue facing northwest.

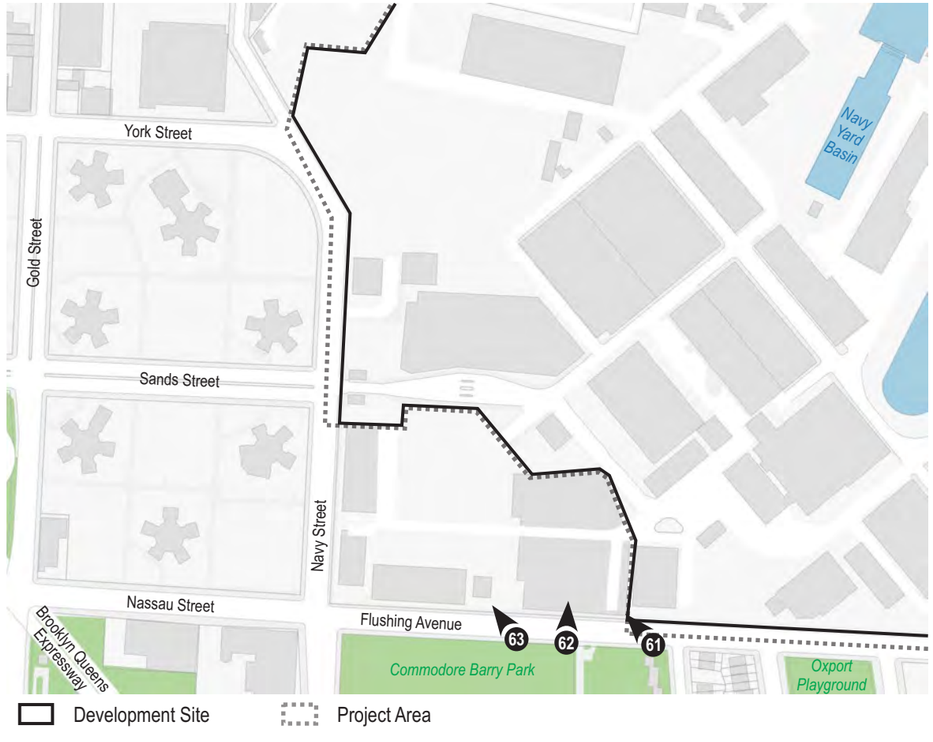



64. View of the north side of Flushing Avenue facing north.



65. View of the north side of Flushing Avenue facing northeast.



66. View of Flushing Avenue facing east (Development Site far ahead at left).

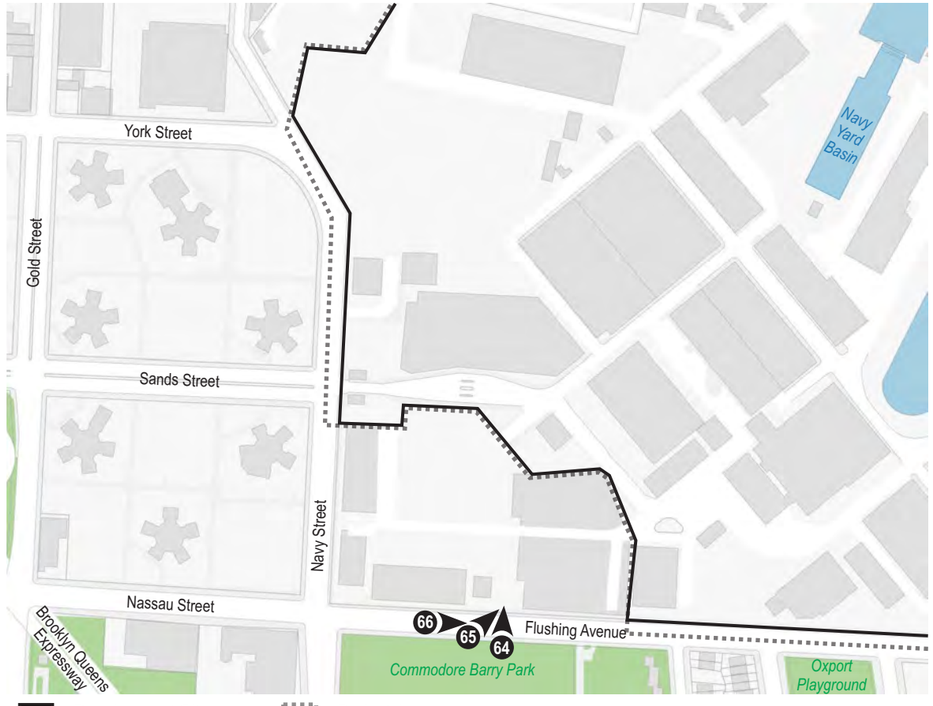



67. View of the north side of Flushing Avenue facing northeast.



68. View of the north side of Flushing Avenue facing northeast from the intersection of Navy Street and Flushing Avenue.



69. View of the east side of Navy Street facing southeast.

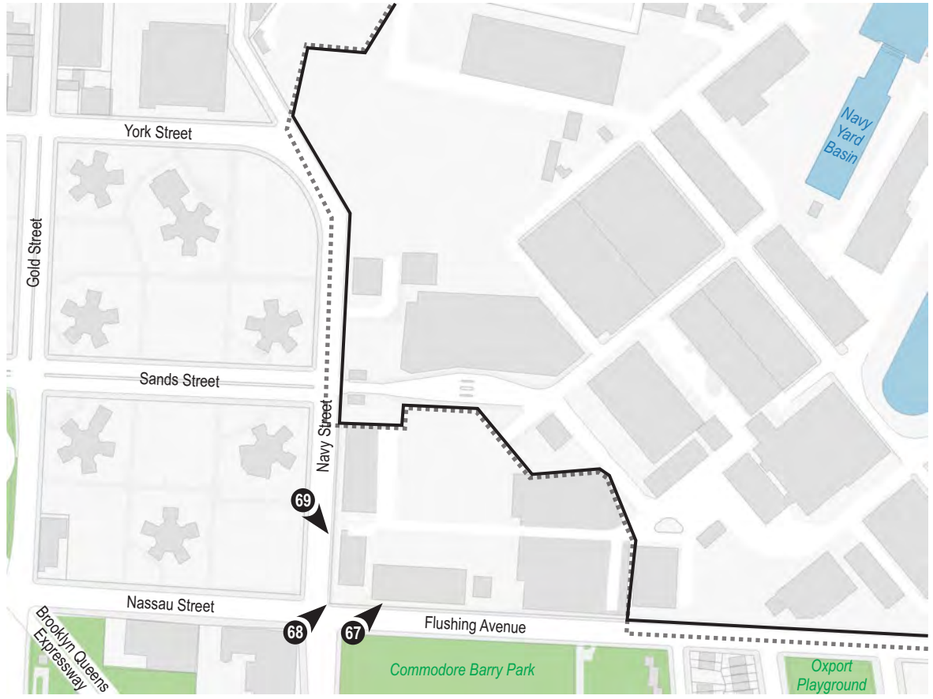



70. View of the east side of Navy Street facing east.



71. View of the east side of Navy Street facing northeast.



72. View of the Development Site facing northeast from the intersection of Sands Street and Navy Street.

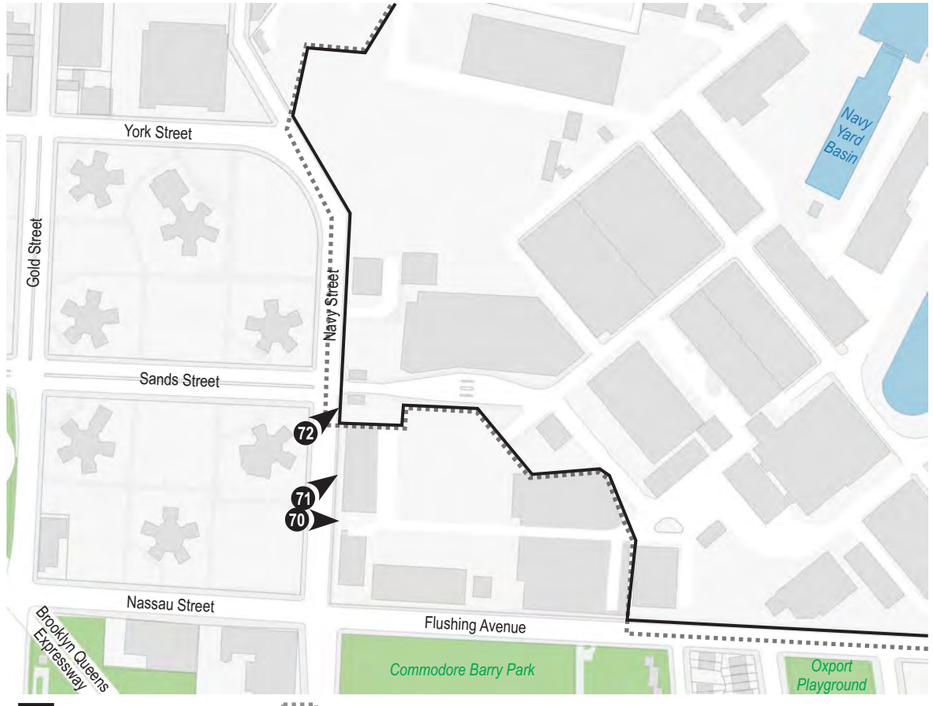



73. View of the Development Site facing east from the intersection of Sands Street and Navy Street.



74. View of the Development Site facing northeast from Navy Street.



75. View of the Development Site facing southeast from Navy Street.

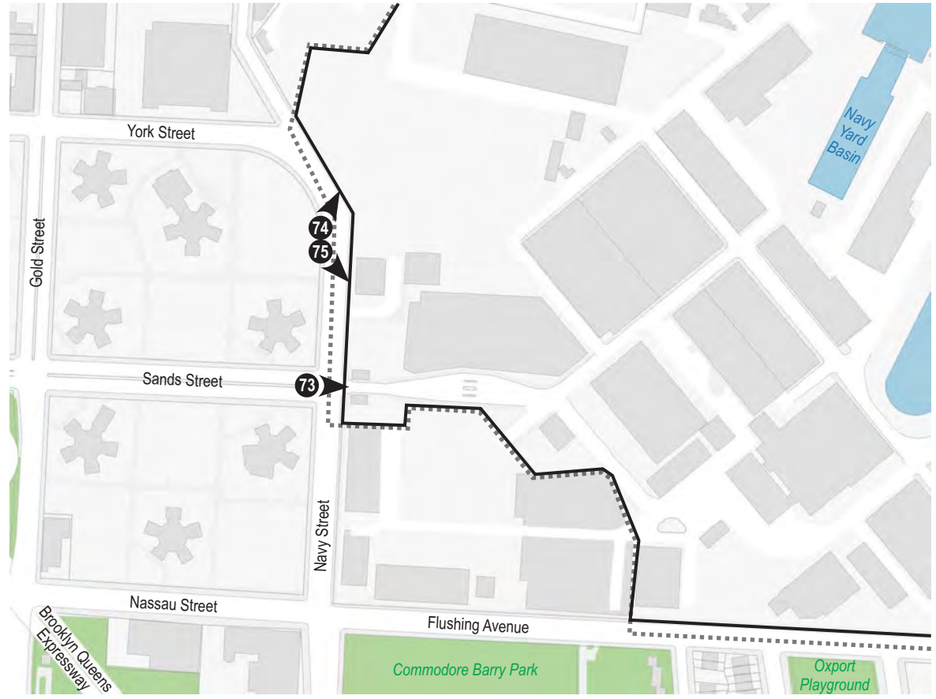



76. View of Development Site facing southeast from Navy Street.



77. View of the sidewalk along the east side of Navy Street facing south (Site at left).



78. View of the sidewalk along the east side of Navy Street facing south (Site at left).

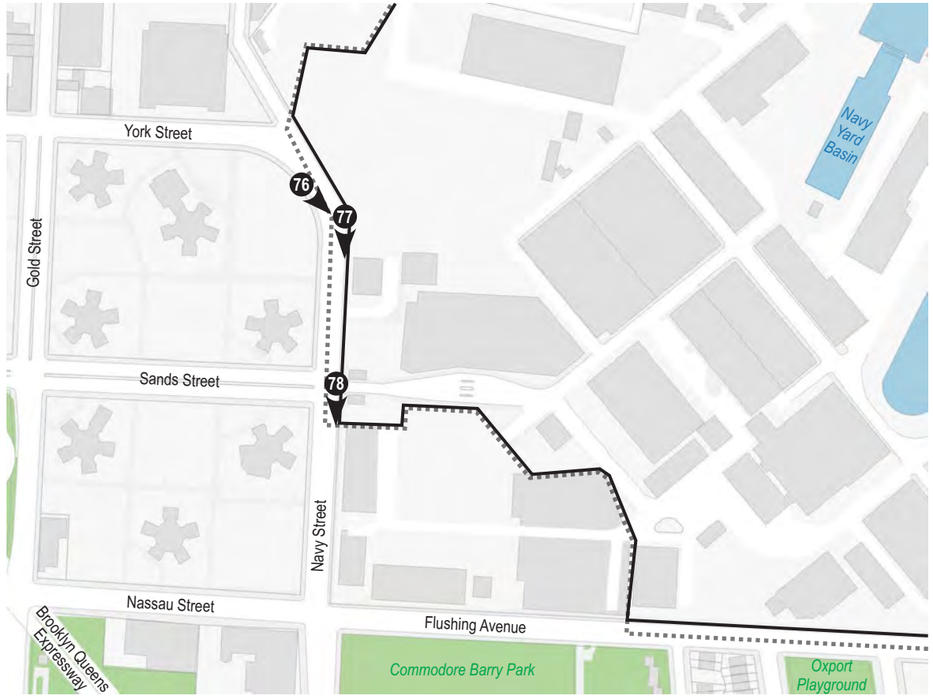



79. View of Sands Street facing west from the Development Site.



80. View of the sidewalk along the east side of Navy Street facing south toward Flushing Avenue.



81. View of the sidewalk along the north side of Flushing Avenue facing west toward Navy Street.

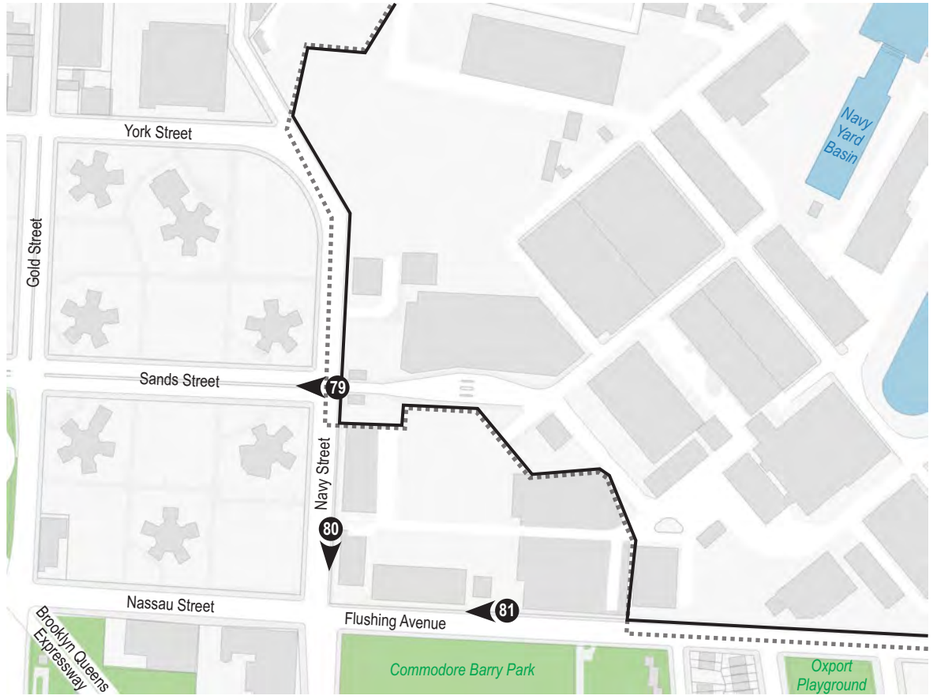



82. View of the sidewalk along the north side of Flushing Avenue facing east toward North Elliot Place.



83. View facing east from within the Wegmans parking lot.



84. View from within the Development Site facing northeast.

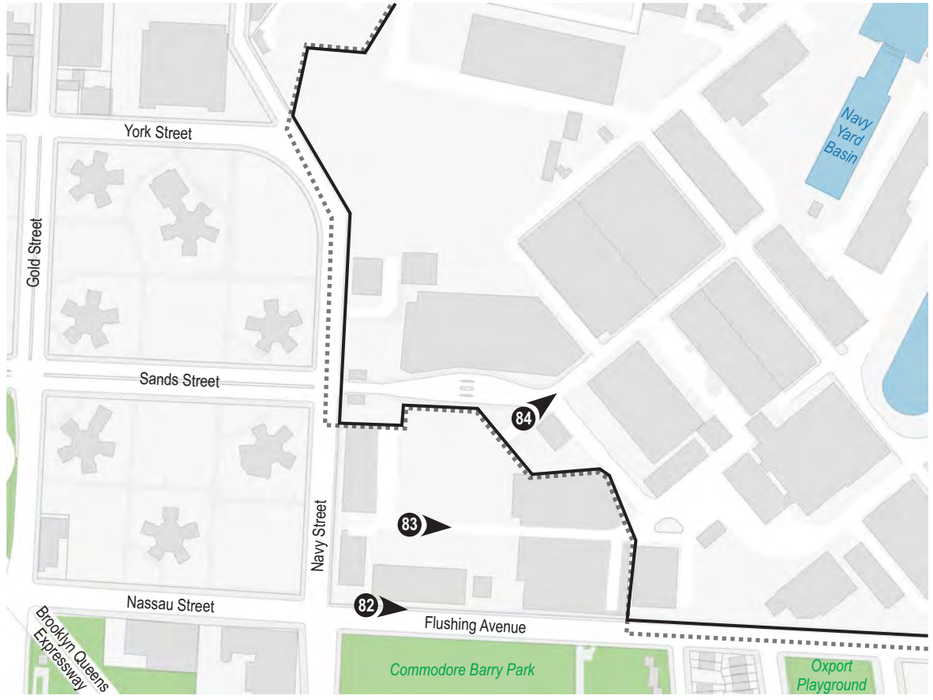



85. View of Block 2023, Lot 50 facing southwest from the Development Site.



86. View of the sidewalk along the north side of Flushing Avenue facing west from the Development Site.



87. View of the bike lane along the north side of Flushing Avenue facing east (Development Site at left).

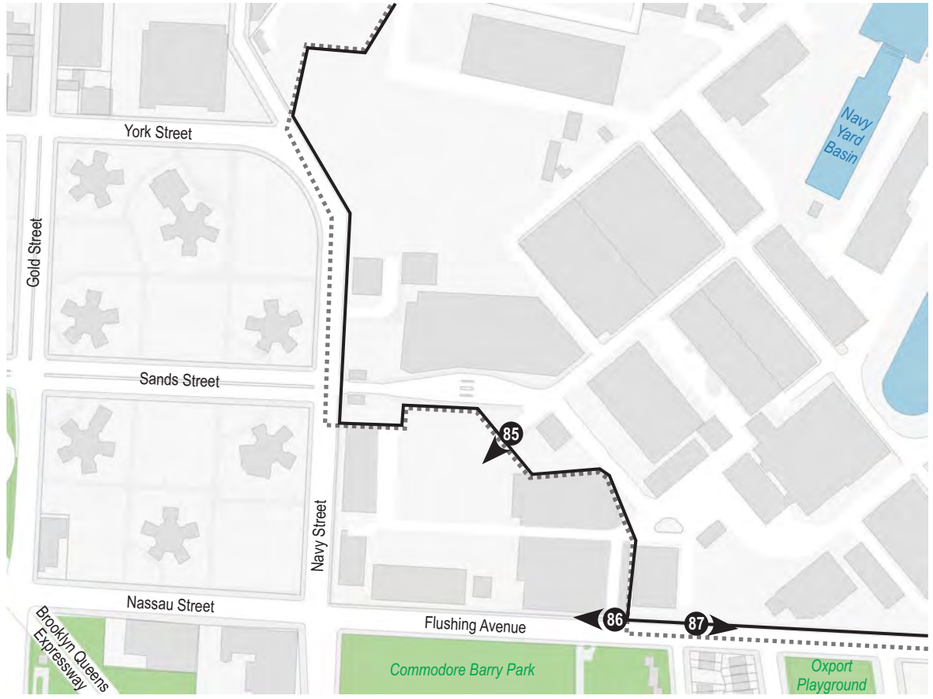



1. View of Buildings 7 and 8 facing southeast.



2. View of Building 192 facing northwest.



3. View of Building 300 facing southeast.

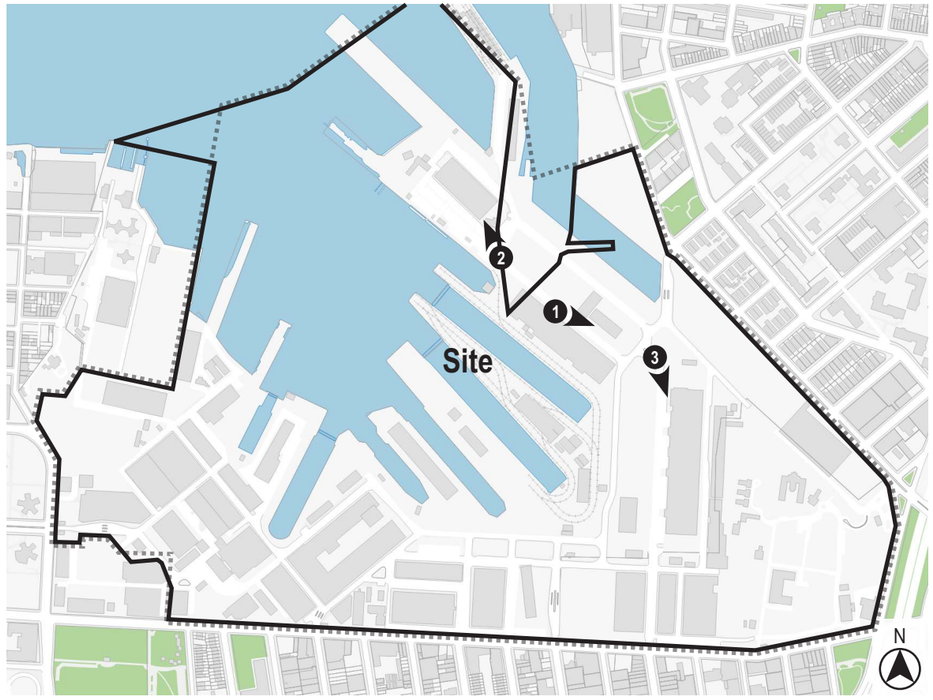



4. View of Building 5 facing south.



5. View of Buildings 77 and 120 facing south.



6. View of Building 128 facing west.

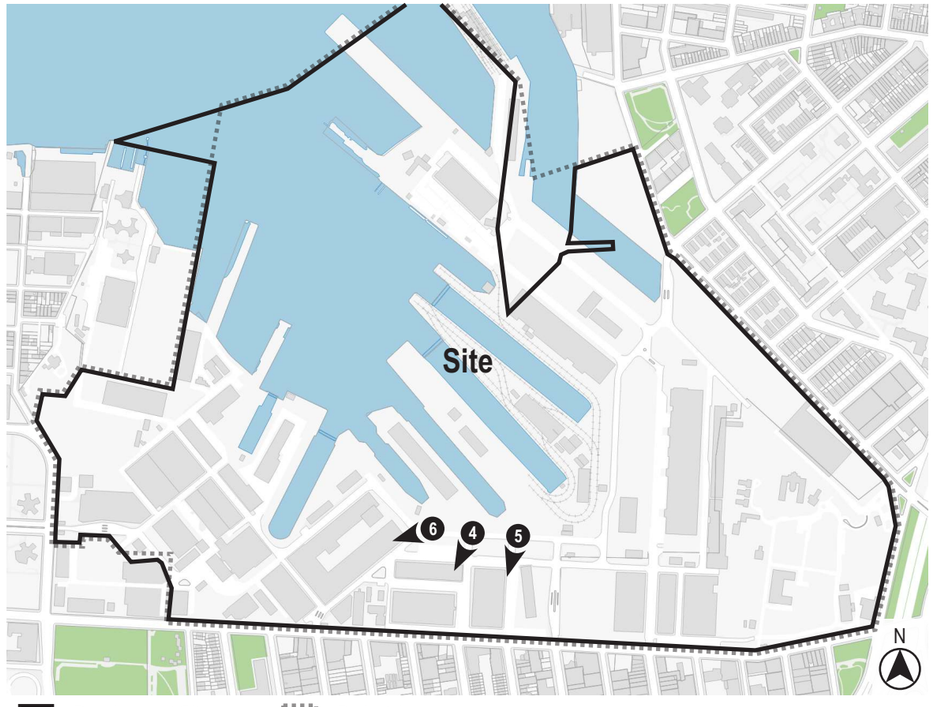



7. View of Building 269 facing west.



8. View of Building 280 facing south.



9. View of Dock 72 facing southeast.

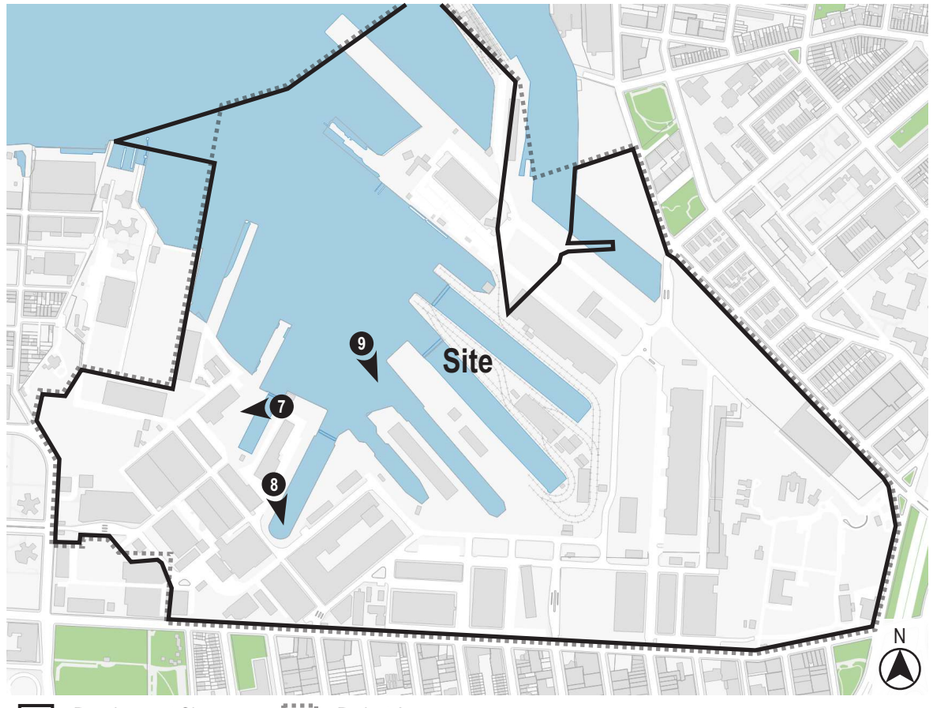



10. View of Building 131 facing north.



11. View of Building 132 facing north.



12. View of Building 268 facing north.

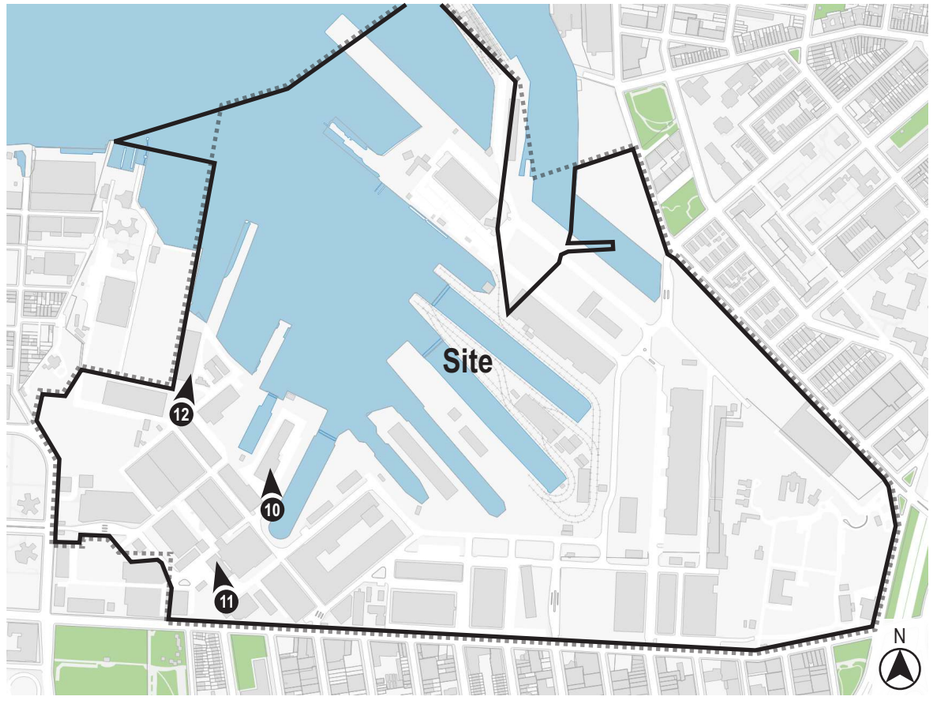



13. View of Building 10 facing southeast.



15. View of Building 275 facing south.



14. View of Building 20 facing northwest.

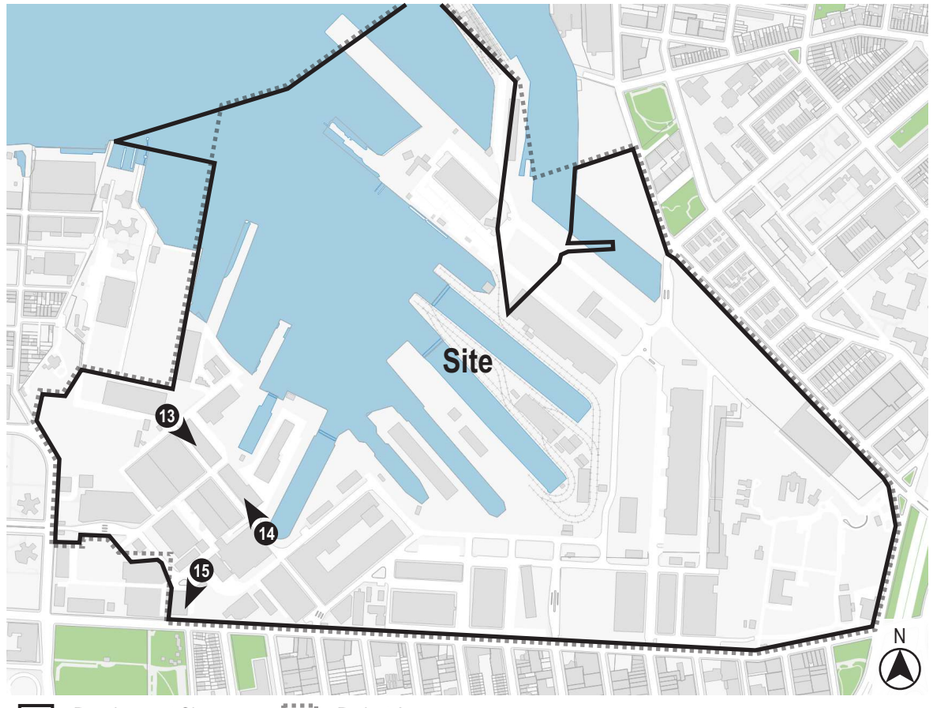



16. View of Building 25 facing east.



17. View of Building 127 facing west.



18. View of Building 92 facing northeast.

