Brooklyn Yards, Brooklyn

NYC Finance

NYC Digital Tax Map

Effective Date : 05-14-2019 09:31:13
End Date : Current

Brooklyn Block: 5509

N
W E
S

Legend

- Streets
- Miscellaneous Text
- Possession Hooks
- Boundary Lines
- Lot Face Possession Hooks
- Regular
- Underwater
- Tax Lot Polygon
- Condo Number
- Tax Block Polygon
- Development Site
- LSGD Boundary
- Area Proposed to be Rezoned
- Existing Zoning District Line
- Proposed Zoning District Line
- Existing Transit Zone
- Proposed Transit Zone
- M1-1 — Existing Zoning District
- Existing C2-2 Overlay
- Existing C2-4 Overlay
- R6 — Proposed Zoning District
- Proposed C2-4 Overlay

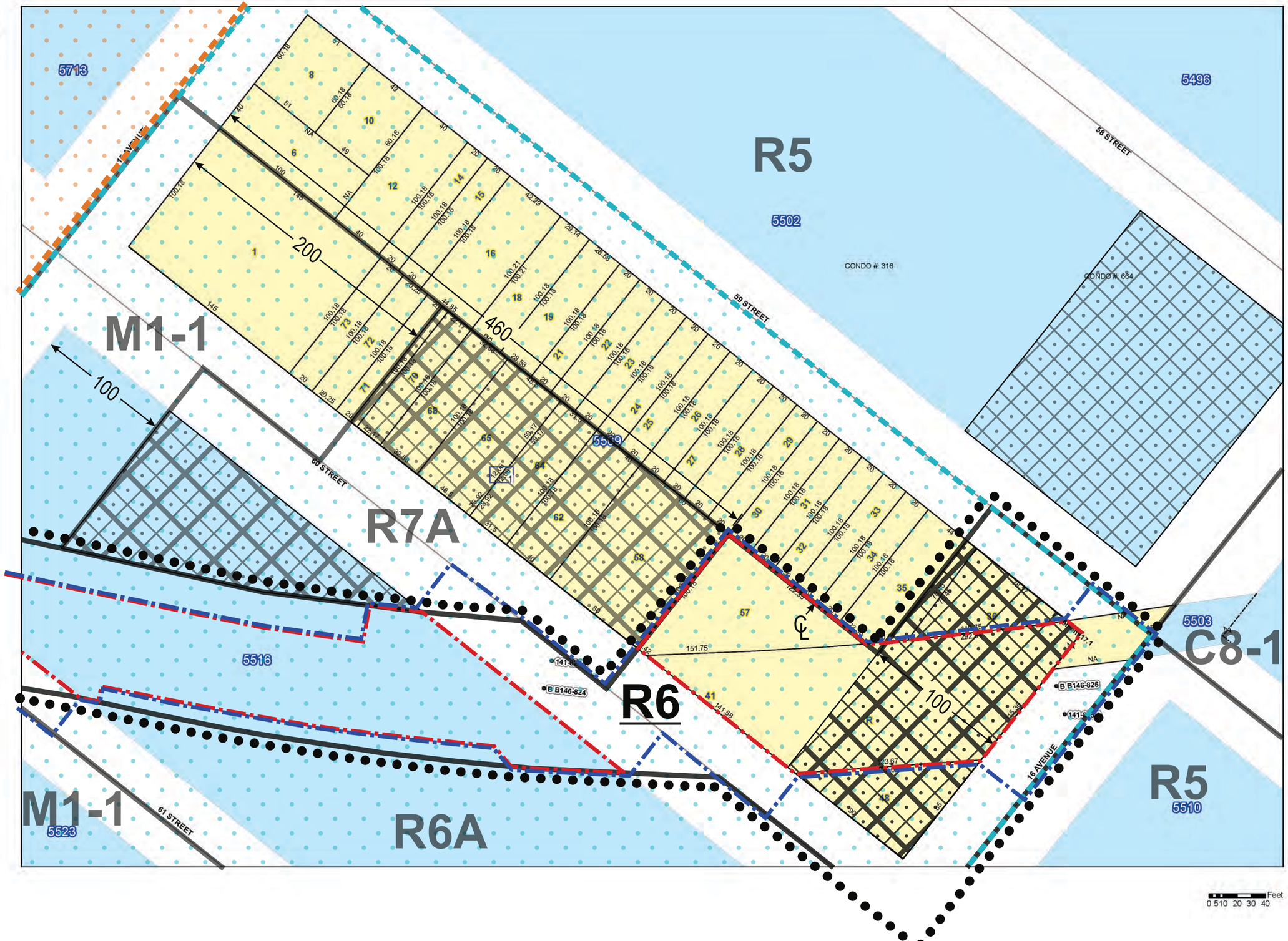

Brooklyn Yards, Brooklyn

NYC Finance

NYC Digital Tax Map

Effective Date : 10-28-2022 14:40:23
End Date : Current

Brooklyn Block: 5516

N W E S

Legend

- Streets
- Miscellaneous Text
- Possession Hooks
- Boundary Lines
- Lot Face Possession Hooks
- Regular
- Underwater
- Tax Lot Polygon
- Condo Number
- Tax Block Polygon
- Development Site
- LSGD Boundary
- Area Proposed to be Rezoned
- Existing Zoning District Line
- Proposed Zoning District Line
- Existing Transit Zone
- Proposed Transit Zone
- M1-1 Existing Zoning District
- Existing C2-2 Overlay
- Existing C2-4 Overlay
- R6 Proposed Zoning District
- Proposed C2-4 Overlay

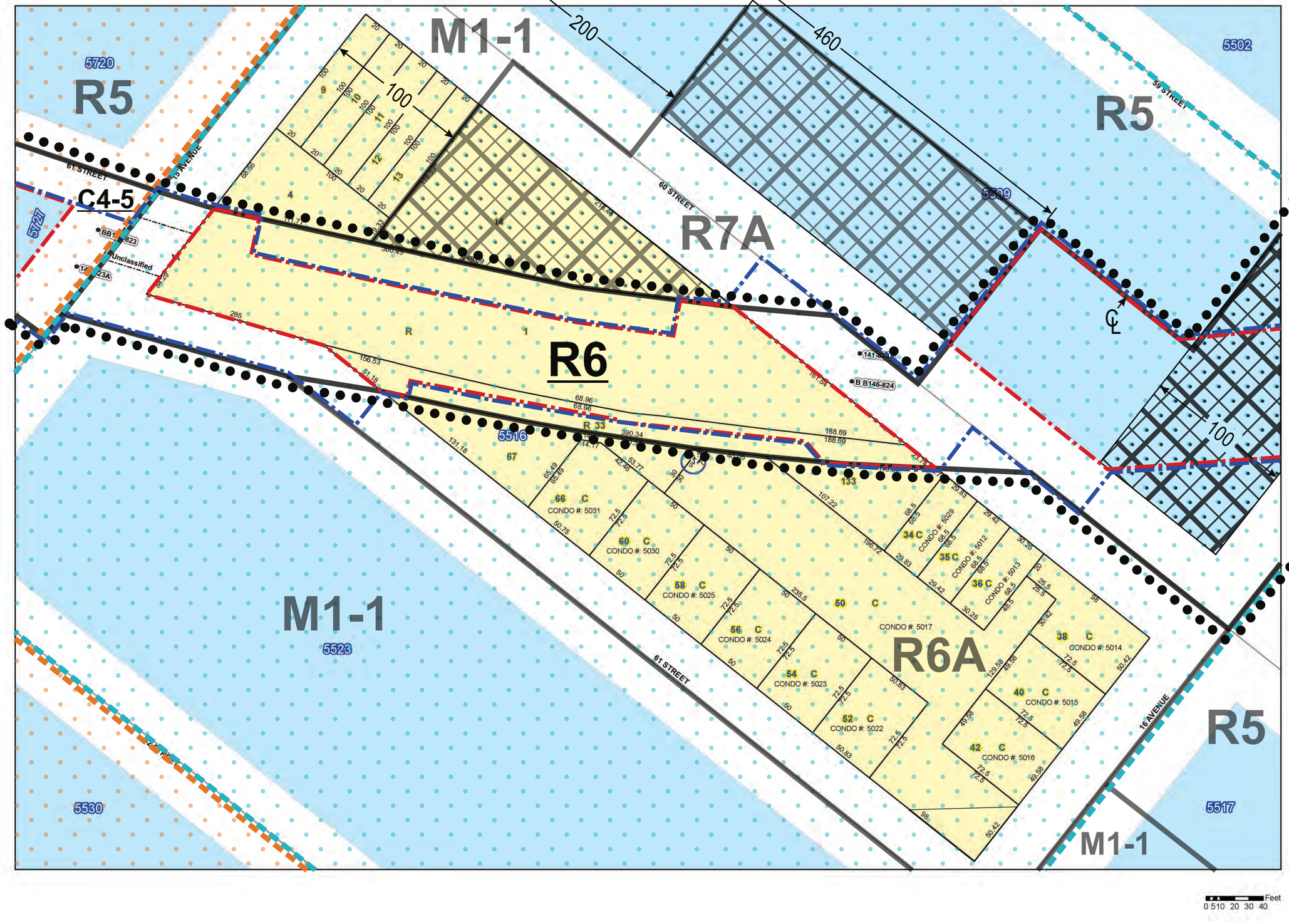

Brooklyn Yards, Brooklyn

FINANCE
NEW • YORK
MARTHA E. STARK
COMMISSIONER

N
W E
S

NYC Digital Tax Map

Effective Date : 12-06-2008 19:33:55
End Date : Current

Brooklyn Block: 5523

Legend

- Streets
- Miscellaneous Text
- Possession Hooks
- Boundary Lines
- Lot Face Possession Hooks
- Regular
- Underwater
- Tax Lot Polygon
- Condo Number
- Tax Block Polygon

- Development Site
- LSGD Boundary
- Area Proposed to be Rezoned
- Existing Zoning District Line
- Proposed Zoning District Line
- Existing Transit Zone
- Proposed Transit Zone
- M1-1 Existing Zoning District
- Existing C2-2 Overlay
- Existing C2-4 Overlay
- R6 Proposed Zoning District
- Proposed C2-4 Overlay

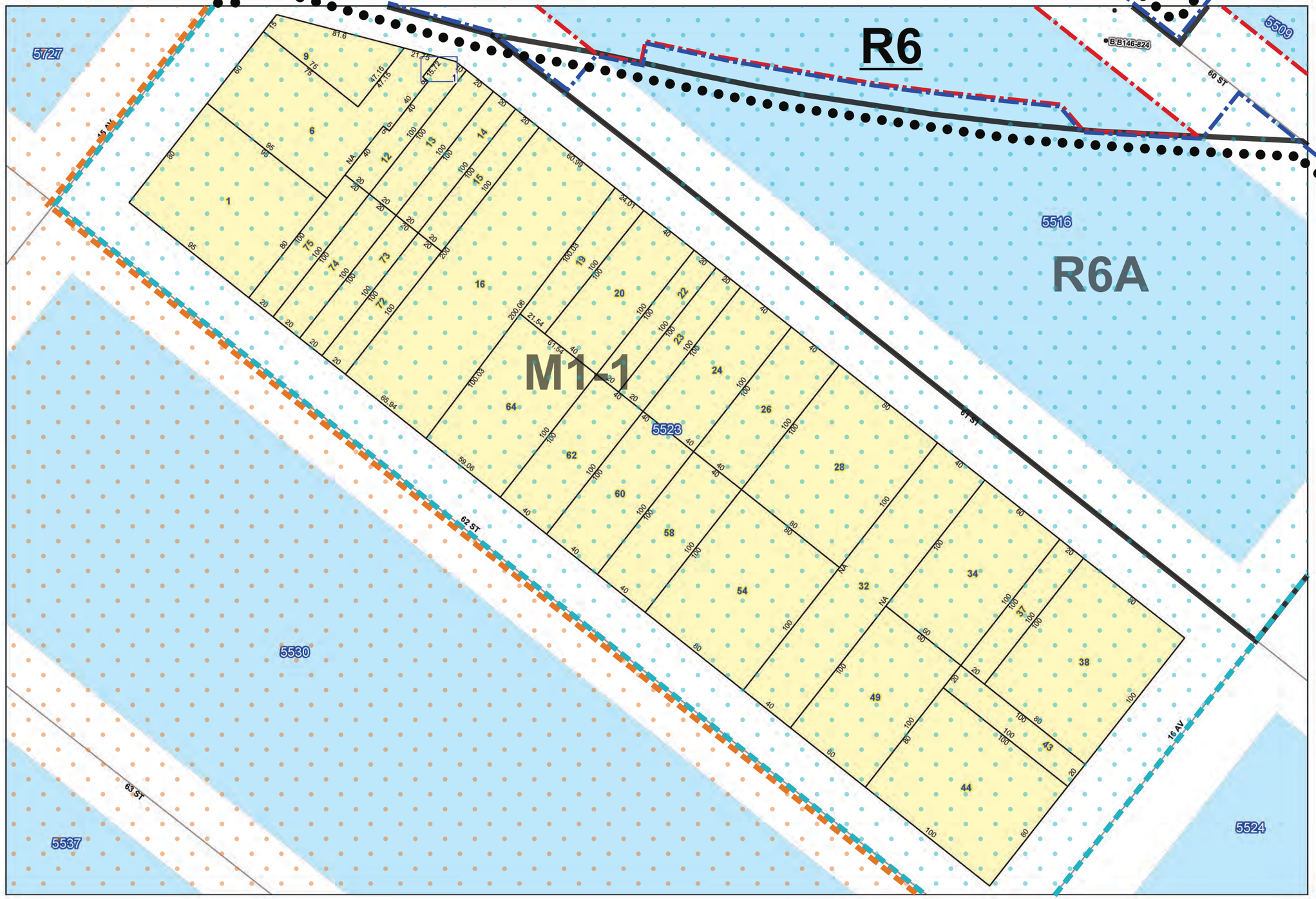

Brooklyn Yards, Brooklyn

FINANCE
NEW • YORK
MARTHA E. STARK
COMMISSIONER

N
W E
S

NYC Digital Tax Map

Effective Date : 12-06-2008 21:05:46
End Date : Current

Brooklyn Block: 5727

Legend

- Streets
- Miscellaneous Text
- Possession Hooks
- Boundary Lines
- Lot Face Possession Hooks
- Regular
- Underwater
- Tax Lot Polygon
- Condo Number
- Tax Block Polygon

- Development Site
- LSGD Boundary
- Area Proposed to be Rezoned
- Existing Zoning District Line
- Proposed Zoning District Line
- Existing Transit Zone
- Proposed Transit Zone
- M1-1 — Existing Zoning District
- Existing C2-2 Overlay
- Existing C2-4 Overlay
- R6 — Proposed Zoning District
- Proposed C2-4 Overlay

