Appendix E: Hazardous Materials

Appendix E1: Regulatory Agency Database

Appendix E2: Historic Sanborn Fire Insurance Maps

Appendix E3: City Directories

Appendix E1: Regulatory Agency Database

Bronx Metronorth Rezoning Morris Park
1601 Poplar Street
Bronx, NY 10461

Inquiry Number: 7227873.5
February 07, 2023

The EDR-City Directory Abstract

EDR® Environmental Data Resources Inc

6 Armstrong Road
Shelton, CT 06484
800.352.0050
www.edrnet.com

TABLE OF CONTENTS

SECTION

Executive Summary

Findings

City Directory Images

Thank you for your business.
Please contact EDR at 1-800-352-0050
with any questions or comments.

Disclaimer - Copyright and Trademark Notice

This Report contains certain information obtained from a variety of public and other sources reasonably available to Environmental Data Resources, Inc. It cannot be concluded from this Report that coverage information for the target and surrounding properties does not exist from other sources. **NO WARRANTY EXPRESSED OR IMPLIED, IS MADE WHATSOEVER IN CONNECTION WITH THIS REPORT. ENVIRONMENTAL DATA RESOURCES, INC. SPECIFICALLY DISCLAIMS THE MAKING OF ANY SUCH WARRANTIES, INCLUDING WITHOUT LIMITATION, MERCHANTABILITY OR FITNESS FOR A PARTICULAR USE OR PURPOSE. ALL RISK IS ASSUMED BY THE USER. IN NO EVENT SHALL ENVIRONMENTAL DATA RESOURCES, INC. BE LIABLE TO ANYONE, WHETHER ARISING OUT OF ERRORS OR OMISSIONS, NEGLIGENCE, ACCIDENT OR ANY OTHER CAUSE, FOR ANY LOSS OR DAMAGE, INCLUDING, WITHOUT LIMITATION, SPECIAL, INCIDENTAL, CONSEQUENTIAL, OR EXEMPLARY DAMAGES. ANY LIABILITY ON THE PART OF ENVIRONMENTAL DATA RESOURCES, INC. IS STRICTLY LIMITED TO A REFUND OF THE AMOUNT PAID FOR THIS REPORT.** Purchaser accepts this Report "AS IS". Any analyses, estimates, ratings, environmental risk levels or risk codes provided in this Report are provided for illustrative purposes only, and are not intended to provide, nor should they be interpreted as providing any facts regarding, or prediction orforecast of, any environmental risk for any property. Only a Phase I Environmental Site Assessment performed by an environmental professional can provide information regarding the environmental risk for any property. Additionally, the information provided in this Report is not to be construed as legal advice.

Copyright 2020 by Environmental Data Resources, Inc. All rights reserved. Reproduction in any media or format, in whole or in part, of any report or map of Environmental Data Resources, Inc. or its affiliates is prohibited without prior written permission.

EDR and its logos (including Sanborn and Sanborn Map) are trademarks of Environmental Data Resources, Inc. or its affiliates. All other trademarks used herein are the property of their respective owners.

EXECUTIVE SUMMARY

DESCRIPTION

Environmental Data Resources, Inc.'s (EDR) City Directory Abstract is a screening tool designed to assist environmental professionals in evaluating potential liability on a target property resulting from past activities. EDR's City Directory Abstract includes a search and abstract of available city directory data. For each address, the directory lists the name of the corresponding occupant at five year intervals.

Business directories including city, cross reference and telephone directories were reviewed, if available, at approximately five year intervals for the years spanning 1927 through 2005. This report compiles information gathered in this review by geocoding the latitude and longitude of properties identified and gathering information about properties within 660 feet of the target property.

A summary of the information obtained is provided in the text of this report.

RECORD SOURCES

EDR's Digital Archive combines historical directory listings from sources such as Cole Information and Dun & Bradstreet. These standard sources of property information complement and enhance each other to provide a more comprehensive report.

EDR is licensed to reproduce certain City Directory works by the copyright holders of those works. The purchaser of this EDR City Directory Report may include it in report(s) delivered to a customer. Reproduction of City Directories without permission of the publisher or licensed vendor may be a violation of copyright.

Data by
infoUSA®
Copyright©2008
All Rights Reserved

RESEARCH SUMMARY

The following research sources were consulted in the preparation of this report. An "X" indicates where information was identified in the source and provided in this report.

Year	Source	TP	Adjoining	Text Abstract	Source Image
2005	Hill-Donnelly Information Services	-	X	X	-
2000	Cole Information Services	-	X	X	-
1993	New York Telephone	-	X	X	-
1983	New York Telephone	-	X	X	-
1976	New York Telephone Company	-	X	X	-
1971	New York Telephone	-	X	X	-
1965	New York Telephone Company	-	X	X	-
1961	New York Telephone	-	X	X	-
1956	New York Telephone	-	-	-	-
1949	New York Telephone	-	-	-	-

EXECUTIVE SUMMARY

Year	Source	TP	Adjoining	Text Abstract	Source Image
1940	New York Telephone	-	X	X	-
1931	Manhattan and Bronx Directory Publishing Company Residential Directory	-	X	X	-
1927	New York Telephone	-	-	-	-

EXECUTIVE SUMMARY

SELECTED ADDRESSES

The following addresses were selected by the client, for EDR to research. An "X" indicates where information was identified.

Address	*Type*	*Findings*
1624 Stillwell Avenue	Client Entered	
1615 Stillwell Avenue	Client Entered	
1600 Stillwell Avenue	Client Entered	
1566 Stillwell Avenue	Client Entered	
1890 Eastchester Road	Client Entered	
1489 Blondell Avenue	Client Entered	X
2022 Eastchester Road	Client Entered	
1561 Bassett Avenue	Client Entered	
2030 Eastchester Road	Client Entered	
2050 Eastchester Road	Client Entered	

FINDINGS

TARGET PROPERTY INFORMATION

ADDRESS

1601 Poplar Street
Bronx, NY 10461

FINDINGS DETAIL

Target Property research detail.

FINDINGS

ADJOINING PROPERTY DETAIL

The following Adjoining Property addresses were researched for this report. Detailed findings are provided for each address.

Blondell Avenue

1489 Blondell Avenue

Year	Uses	Source
2005	Caruso & Sons Electric	Hill-Donnelly Information Services
2000	CARUSO & SONS INC	Cole Information Services
1993	CLEMENTE ELIA	New York Telephone
	VITIELLO C	New York Telephone
	CLEMENTE Elia	New York Telephone
1971	CLEMENTE ELIA	New York Telephone
1965	CLEMENTE ELIA	New York Telephone Company
1961	CLEMENTE ELRA	New York Telephone

POPLAR

1610 POPLAR

Year	Uses	Source
1976	HERMANN KATHERINE	New York Telephone Company
1971	HERMANN KATHERINE	New York Telephone
1965	DI GESU MICHL M	New York Telephone Company
	HERMANN KATHERINE	New York Telephone Company
1961	HERMANN KATHERIN	New York Telephone
	DI GESU MICHL M	New York Telephone

1612 POPLAR

Year	Uses	Source
1976	SCHANEY EDW J	New York Telephone Company
1971	SCHANEY EDW J	New York Telephone
1965	SCHANEY EDW J	New York Telephone Company
1961	SCHANEY EDW J	New York Telephone

FINDINGS

POPLAR %

1610 POPLAR %

Year	Uses	Source
1993	LOPEZ Angel	New York Telephone

POPLAR AVENUE

1610 POPLAR AVENUE

Year	Uses	Source
1993	LOPEZ ANGEL	New York Telephone
1983	MAZZA JOSEPH	New York Telephone
	RUSSELL C	New York Telephone
1976	HANLEY JAS	New York Telephone Company

POPLAR ST

1610 POPLAR ST

Year	Uses	Source
2005	H Vargas JAJr Aa	Hill-Donnelly Information Services
1931	Mc Grath Robt	Manhattan and Bronx Directory Publishing Company Residential Directory
	Melvin Patk	Manhattan and Bronx Directory Publishing Company Residential Directory

WILLIAIMSBRDGE RD

1533 WILLIAIMSBRDGE RD

Year	Uses	Source
1971	CO-OP CITY DECORATORS	New York Telephone

WILLIAMBRIDGE RD

1528 WILLIAMBRIDGE RD

Year	Uses	Source
1983	HERO CHEF	New York Telephone

FINDINGS

1533 WILLIAMBRIDGE RD

Year	Uses	Source
1971	PARKCHESTR DECORATORS	New York Telephone

WILLIAMS BROADWAY RD

1533 WILLIAMS BROADWAY RD

Year	Uses	Source
1961	BRIDGE ELEC MFG CO	New York Telephone

WILLIAMSBRIDGE RD

1518 WILLIAMSBRIDGE RD

Year	Uses	Source
1976	CAVANAGH EUGENE	New York Telephone Company
1971	CAVANAGH EUGENE	New York Telephone

1520 WILLIAMSBRIDGE RD

Year	Uses	Source
2005	Laitman Robert S MD	Hill-Donnelly Information Services

1526 WILLIAMSBRIDGE RD

Year	Uses	Source
2005	Harry Hertzberg Law Offices	Hill-Donnelly Information Services
	Hertzberg Harry	Hill-Donnelly Information Services
	Williamsbridge Family Svc	Hill-Donnelly Information Services
2000	HERTZBERG HARRY	Cole Information Services
	WLLMSBRDG FAMILY	Cole Information Services
1983	FITZPATRICK PAT	New York Telephone
	TIERNEY PAT	New York Telephone
1971	FITZPATRICK PAT	New York Telephone
1965	BARRY THOS	New York Telephone Company
	FITZPATRICK PAT	New York Telephone Company

1527 WILLIAMSBRIDGE RD

Year	Uses	Source
2005	NCL	Hill-Donnelly Information Services

FINDINGS

Year	Uses	Source
1993	WILLIAMSBRIDGE INN	New York Telephone
	WILLIAMSBRIDGE INN	New York Telephone
1983	VILLA CAVALLI	New York Telephone
1976	KING COLE ITALIAN AMER RESTRNT	New York Telephone Company
1971	KING COLE ITALIAN AMER RESTRNT	New York Telephone
1965	KING COLE ITALIAN AMER RESTRNT	New York Telephone Company
1961	KING COLE ITALIAN AMER RESTRNT	New York Telephone

1528 WILLIAMSBRIDGE RD

Year	Uses	Source
1976	SQUARE CREATIVE HOME CENTER INC	New York Telephone Company
1965	WESTCHESTER BRICKOTE PRODS INC	New York Telephone Company
1961	WESTCHESTER BRICKOTE PRODS INC	New York Telephone

1532 WILLIAMSBRIDGE RD

Year	Uses	Source
1976	PETRI ELEC CORP	New York Telephone Company
	PETRI BRU ASSOCS	New York Telephone Company

1533 WILLIAMSBRIDGE RD

Year	Uses	Source
1971	HOFFMANN DECORATORS	New York Telephone
	HOFFMANN ARMIN INTR DECRTR	New York Telephone
1965	BRIDGE ANIMATED DISPLAYS INC	New York Telephone Company

1534 WILLIAMSBRIDGE RD

Year	Uses	Source
2005	Dizzy Deans Pool & Patio	Hill-Donnelly Information Services
2000	DIZZY DEANS GOLD	Cole Information Services
	DIZZY DNS PI & PAT	Cole Information Services
1993	DIZZY DEANS GOLD KINGDOM	New York Telephone
	DIZZY DEANS POOL & PATIO	New York Telephone
1976	AFJ GAS HEAT SYCE	New York Telephone Company
1940	Hanson & Johnson linolm	New York Telephone

FINDINGS

1535 WILLIAMSBRIDGE RD

Year	*Uses*	*Source*
2005	Leake & Watts Svc Inc	Hill-Donnelly Information Services
1940	Sheet Metal Mfg Co Inc	New York Telephone

1537 WILLIAMSBRIDGE RD

Year	*Uses*	*Source*
1961	COTE TOOL & DIE CO TOOLS	New York Telephone

1539 WILLIAMSBRIDGE RD

Year	*Uses*	*Source*
1971	LAMBIASE LUIGI	New York Telephone
	QUARTO JOHN	New York Telephone
1965	JOHN S QUALITY MEATS SUPERETTE	New York Telephone Company
	QUARTO JOHN	New York Telephone Company
	LAMBIASE LUIGI	New York Telephone Company
1961	QUARTO JOHN BUTCHR	New York Telephone
	LAMBIASE LUIGI	New York Telephone
	JOHN S QUALITY MEATS SUPERETTE	New York Telephone

WILLIMSBRIDGE RD

1534 WILLIMSBRIDGE RD

Year	*Uses*	*Source*
1983	DIZZY DEANS DISCOUNT	New York Telephone

FINDINGS

ADJOINING PROPERTY: ADDRESSES NOT IDENTIFIED IN RESEARCH SOURCE

The following Adjoining Property addresses were researched for this report, and the addresses were not identified in research source.

Address Researched	Address Not Identified in Research Source
1489 Blondell Avenue	1983, 1976, 1956, 1949, 1940, 1931, 1927
1518 WILLIAMSBRIDGE RD	2005, 2000, 1993, 1983, 1965, 1961, 1956, 1949, 1940, 1931, 1927
1520 WILLIAMSBRIDGE RD	2000, 1993, 1983, 1976, 1971, 1965, 1961, 1956, 1949, 1940, 1931, 1927
1526 WILLIAMSBRIDGE RD	1993, 1976, 1961, 1956, 1949, 1940, 1931, 1927
1527 WILLIAMSBRIDGE RD	2000, 1956, 1949, 1940, 1931, 1927
1528 WILLIAMBRIDGE RD	2005, 2000, 1993, 1976, 1971, 1965, 1961, 1956, 1949, 1940, 1931, 1927
1528 WILLIAMSBRIDGE RD	2005, 2000, 1993, 1983, 1971, 1956, 1949, 1940, 1931, 1927
1532 WILLIAMSBRIDGE RD	2005, 2000, 1993, 1983, 1971, 1965, 1961, 1956, 1949, 1940, 1931, 1927
1533 WILLIAIMSBRDGE RD	2005, 2000, 1993, 1983, 1976, 1965, 1961, 1956, 1949, 1940, 1931, 1927
1533 WILLIAMBRIDGE RD	2005, 2000, 1993, 1983, 1976, 1965, 1961, 1956, 1949, 1940, 1931, 1927
1533 WILLIAMS BROADWAY RD	2005, 2000, 1993, 1983, 1976, 1971, 1965, 1956, 1949, 1940, 1931, 1927
1533 WILLIAMSBRIDGE RD	2005, 2000, 1993, 1983, 1976, 1961, 1956, 1949, 1940, 1931, 1927
1534 WILLIAMSBRIDGE RD	1983, 1971, 1965, 1961, 1956, 1949, 1931, 1927
1534 WILLIMSBRIDGE RD	2005, 2000, 1993, 1976, 1971, 1965, 1961, 1956, 1949, 1940, 1931, 1927
1535 WILLIAMSBRIDGE RD	2000, 1993, 1983, 1976, 1971, 1965, 1961, 1956, 1949, 1931, 1927
1537 WILLIAMSBRIDGE RD	2005, 2000, 1993, 1983, 1976, 1971, 1965, 1956, 1949, 1940, 1931, 1927
1539 WILLIAMSBRIDGE RD	2005, 2000, 1993, 1983, 1976, 1956, 1949, 1940, 1931, 1927
1561 Bassett Avenue	2005, 2000, 1993, 1983, 1976, 1971, 1965, 1961, 1956, 1949, 1940, 1931, 1927
1566 Stillwell Avenue	2005, 2000, 1993, 1983, 1976, 1971, 1965, 1961, 1956, 1949, 1940, 1931, 1927
1600 Stillwell Avenue	2005, 2000, 1993, 1983, 1976, 1971, 1965, 1961, 1956, 1949, 1940, 1931, 1927
1610 POPLAR	2005, 2000, 1993, 1983, 1956, 1949, 1940, 1931, 1927
1610 POPLAR %	2005, 2000, 1983, 1976, 1971, 1965, 1961, 1956, 1949, 1940, 1931, 1927
1610 POPLAR AVENUE	2005, 2000, 1971, 1965, 1961, 1956, 1949, 1940, 1931, 1927
1610 POPLAR ST	2000, 1993, 1983, 1976, 1971, 1965, 1961, 1956, 1949, 1940, 1927
1612 POPLAR	2005, 2000, 1993, 1983, 1956, 1949, 1940, 1931, 1927
1615 Stillwell Avenue	2005, 2000, 1993, 1983, 1976, 1971, 1965, 1961, 1956, 1949, 1940, 1931, 1927
1624 Stillwell Avenue	2005, 2000, 1993, 1983, 1976, 1971, 1965, 1961, 1956, 1949, 1940, 1931, 1927

FINDINGS

Address Researched	Address Not Identified in Research Source
1890 Eastchester Road	2005, 2000, 1993, 1983, 1976, 1971, 1965, 1961, 1956, 1949, 1940, 1931, 1927
2022 Eastchester Road	2005, 2000, 1993, 1983, 1976, 1971, 1965, 1961, 1956, 1949, 1940, 1931, 1927
2030 Eastchester Road	2005, 2000, 1993, 1983, 1976, 1971, 1965, 1961, 1956, 1949, 1940, 1931, 1927
2050 Eastchester Road	2005, 2000, 1993, 1983, 1976, 1971, 1965, 1961, 1956, 1949, 1940, 1931, 1927

TARGET PROPERTY: ADDRESS NOT IDENTIFIED IN RESEARCH SOURCE

The following Target Property addresses were researched for this report, and the addresses were not identified in the research source.

Address Researched	Address Not Identified in Research Source
1601 Poplar Street	2005, 2000, 1993, 1983, 1976, 1971, 1965, 1961, 1956, 1949, 1940, 1931, 1927

Appendix E2: Historic Sanborn Fire Insurance Maps

Environmental Site Reconnaissance

BMNS Site: Projected Site 1

Block: 3919 **Lot:** 27

Date of Inspection: 2/8/2023







Site Use: One building (Transmissions & General Repair, Auto Repair General Mechanic)

Summary of Observations:

- On-site auto repair shop

(Clockwise) Photo 1. View of Site storefront on East Tremont.

Photo 2. View of Site storefront on East Tremont.

Photo 3. View of interior of Transmission & General Repair.

Environmental Site Reconnaissance

BMNS Site: Projected Site 2

Block: 3919 **Lot:** 34

Date of Inspection: 2/8/2023



Site Use: Commercial Building

Summary of Observations:

- Poultry Store, East Tremont Super Deli
- On Site poultry store with livestock observed
- Adjacent auto repair shops

(Clockwise) Photo 4. View of Site storefront on East Tremont Ave.

Photo 5. View of Site storefront on East Tremont.

Photo 6. View of adjacent auto repair shop (1563 Beach Ave).

Photo 7. View of adjacent auto repair shop (1800 East Tremont Ave).

Environmental Site Reconnaissance

BMNS Site: Projected Site 3

Block: 3926 **Lot:** 1

Date of Inspection: 2/8/2023



Photo 8. View of Site from northwest corner of Site.

Site Use: Commercial Building

Summary of Observations:

- Advance Auto Parts
- Commercial business with associated parking lot
- Drywell observed on Site (in Parking lot).

Environmental Site Reconnaissance

BMNS Site: Projected Site 4

Block: 3927 **Lot:** 1

Date of Inspection: 2/8/2023





Photo 9. View of Site facing southwest.

Photo 10. View of Site facing southeast.

Site Use: Commercial Building

Summary of Observations:

- Vacant storefront, Homebase: Homeless Prevention Network Commercial storefronts
- Adjacent parking garage (1872 East Tremont Ave)

Environmental Site Reconnaissance

BMNS Site: Projected Site 5

Block: 4025 **Lot:** 1, 2, 3, 4, 5, 6, 7, 8, 9, 10, 11, 12, 13, 14, 15, 16, 17, 18, 19, 21, 22, 23, 24, 25, 26, 28

Date of Inspection: 2/8/2023



Photo 11. View Site facing west.

Site Use: Vacant, Residential Homes

Summary of Observations:

- Scattered refuse and garbage, makeshift landfill observed in southeast corner of Site

Environmental Site Reconnaissance

BMNS Site: Projected Site 6

Block: 4041 **Lot:** 1

Date of Inspection: 2/8/2023



Site Use: Sunoco Gas Station

Summary of Observations:

- On Site USTs
- On Site monitoring wells

Photo 12. View of Site facing northeast.

Photo 13. View of monitoring well facing east.

Environmental Site Reconnaissance

BMNS Site: Projected Site 7

Block: 3952 **Lot:** 1, 7, 8, 17, 23

Date of Inspection: 2/8/2023



Site Use: Vacant

Summary of Observations:

- Recycled concrete aggregate covering the Site
- Site appears excavated in certain areas
- Monitoring wells observed on Site and in surrounding area



Photo 14. View of Site facing south.

Photo 15. Monitoring wells in sidewalk off southwest corner of the Site.

Environmental Site Reconnaissance

BMNS Site: Projected Site 8

Block: 3943 **Lot:** 205, 207, 209

Date of Inspection: 1/15/2021





Photo 16. View of site facing southwest.

Photo 17. View of monitoring well on Site facing south.

Site Use: Parkchester Preservation Management

Summary of Observations:

- Active Stack relating to heating operation
- Three active, 60,000 gallon USTs
- Monitoring wells
- Parking garage

Environmental Site Reconnaissance

BMNS Site: Projected Site 9

Block: 4042 **Lot:** 200, 201, 204

Date of Inspection: 1/15/2021







(Clockwise) Photo 17. View of commercial building facing southwest.

Photo 18. View of residential properties in southeast corner of Site.

Photo 19. View of commercial building facing northwest.

.

Site Use: Two residential buildings, one commercial building.

Summary of Observations:

- Residential buildings appear to be vacant.
- Commercial building; Parts Authority, New York Sports Club, medical suites
- Adjacent Con Edison Van Nest Substation

Environmental Site Reconnaissance

BMNS Site: Projected Site 10

Block: 4042 **Lot:** 244

Date of Inspection: 2/8/2023



Photo 20. View Site facing north.

Site Use: Vacant

Summary of Observations:

- Parking lot for V.I.M. Winning Team
- Some scattered refuse and garbage in parking lot.

Environmental Site Reconnaissance

BMNS Site: Projected Site 11

Block: 4091 **Lot:** 39, 45

Date of Inspection: 2/8/2023



Site Use: Auto Repair Shop

Summary of Observations:

- Jerry & Son Auto Service
- One 55-gallon drum of motor oil

Photo 21. Site view facing north.

Environmental Site Reconnaissance

BMNS Site: Projected Site 12

Block: 4091 **Lot:** 34, 37

Date of Inspection: 2/8/2023





Site Use: Commercial Building and Parking Lot

Summary of Observations:

- DUA Foam Insulators Inc.
- Various garbage and equipment in parking lot.

Photo 22. Site view facing north

Photo 23. Site view facing west

Environmental Site Reconnaissance

BMNS Site: Projected Site 13

Block: 4058 **Lot:** 25, 27

Date of Inspection: 2/8/2023





Site Use: On Site auto repair

Summary of Observations:

- Body & Fender Motor Vehicle Repair Shop

Photo 24. Site view facing north (lot 27)

Photo 25. Site view facing north (lot 25)

Environmental Site Reconnaissance

BMNS Site: Projected Site 14

Block: 4042 **Lot:** 224

Date of Inspection: 2/8/2023





Photo 26. Site view facing north

Photo 27. Site view facing west

Site Use: Auto Repair

Summary of Observations:

- Rite Muffler Auto Repair
- On Site auto repair and parking lot

Environmental Site Reconnaissance

BMNS Site: Projected Site 15

Block: 4062 **Lot:** 18, 19

Date of Inspection: 2/8/2023



Photo 28. Site view facing north

Site Use: Residential Home, Storage / Parking

Summary of Observations:

- Unknown site use at 2423 Poplar Street (Lot 18)

Environmental Site Reconnaissance

BMNS Site: Projected Site 16

Block: 4062 **Lot:** 1

Date of Inspection: 2/8/2023



Photo 29. Site view facing northwest.

Site Use: Vacant

Summary of Observations:

- Yard accompanying 2457 Poplar Street

Environmental Site Reconnaissance

BMNS Site: Projected Site 17

Block: 3999 **Lot:** 32

Date of Inspection: 2/8/2023



Photo 30. Site view facing southwest.

Site Use: Commercial Building and parking lot

Summary of Observations:

- AutoZone
- Auto repairs conducted in parking lot

Environmental Site Reconnaissance

BMNS Site: Projected Site 18

Block: 15837 **Lot:** 23

Date of Inspection: 1/15/2021



Photo 31. Site view facing northeast.

Site Use: Commercial Building and Parking Lots

Summary of Observations:

- Honda Car Dealership
- No repairs being conducted. Sales only.

Environmental Site Reconnaissance

BMNS Site: Projected Site 19

Block: 4078 **Lot:** 10

Date of Inspection: 2/8/2023





Photo 32. Site view facing northeast.

Photo 33. Site view facing east. Exhaust stack observed.

Site Use: Westchester United Methodist Church

Summary of Observations:

- Church, parking lot, and schoolroom
- Exhaust stack

Environmental Site Reconnaissance

BMNS Site: Projected Site 20

Block: 4079 **Lot:** 1

Date of Inspection: 2/8/2023

Site Use: Fast-food restaurant

Summary of Observations:

- Two (2) drywells, one in the drive-thru area (west), and one in the parking lot (north).





Photo 29. Site view facing west.

Photo 30. View of Site drive-thru area, facing north.

Environmental Site Reconnaissance

BMNS Site: Projected Site 21

Block: 4085 **Lot:** 130

Date of Inspection: 2/8/2023

Site Use: Parking Lot

Summary of Observations:

- Well maintained. Some channel drains near parking lot entrance.





Photo 31. Site view from Poplar St. facing west.

Photo 32. Site view from Williamsbridge Rd. facing northeast.

Environmental Site Reconnaissance

BMNS Site: Projected Site 22

Block: 4085 **Lot:** 119, 125

Date of Inspection: 2/8/2023

Site Use: Montefiore Medical Park – Medical Offices

Summary of Observations:

- Site in good condition, well maintained..





Photo 33. Lot 125 facing north.

Photo 34. Lot 119 facing east.

Environmental Site Reconnaissance

BMNS Site: Projected Site 23

Block: 4082 **Lot:** 18

Date of Inspection: 2/8/2023



Photo 35. Site view facing southeast.

Site Use: Under construction/renovation, site use unknown

Summary of Observations:

- Review limited by construction fencing.

Environmental Site Reconnaissance

BMNS Site: Projected Site 24

Block: 4083 **Lot:** 1, 5, 11, 13, 27

Date of Inspection: 2/8/2023 **Site Use:** Vacant **Summary of Observations:** None











Photo 36 (Top Left). Lot 1 facing northeast.

Photo 37 (Top Right). Lot 5 facing northeast.

Photo 38 (Middle Left). Lot 11 facing north.

Photo 39 (Middle Left). Lot 13 facing southeast.

Photo 40 (Bottom Left). Lot 27 facing southwest.

Environmental Site Reconnaissance

BMNS Site: Projected Site 25

Block: 4081 **Lot:** 33

Date of Inspection: 2/8/2023

Site Use: Tow yard

Summary of Observations:

- Densely packed with vehicles. Generally poor housekeeping.



Photo 41. View of the Site facing northwest

Environmental Site Reconnaissance

BMNS Site: Projected Site 26

Block: 4081 **Lot:** 14, 16

Date of Inspection: 2/8/2023

Site Use: Auto Repair

Summary of Observations:

- Monitoring well directly in front of bay garage at Lot 16.
- Shell Gas station adjacent to Lot 14, UST area on Site side of station.









Photo 40. (Top Left) Lot 14 facing southeast.

Photo 40. (Top Right) Lot 16 facing southeast.

Photo 40. (Bottom Left) Monitoring well in front of bay garage of Lot 16.

Photo 40. (Bottom Right) Gas Station with USTs adjacent to Lot 14 (background right)..

Environmental Site Reconnaissance

BMNS Site: Projected Site 27

Block: 4081 **Lot:** 24

Date of Inspection: 2/8/2023

Site Use: Warehouse – Household appliances

Summary of Observations:

- Two (2) tank vent pipes located on roof on south and east sides of building.
- Multiple appliances (refrigerators and washer/dryers) located along sidewalk on Blondell.
- Adjacent Property used as an auto body shop (Site R).









Photo 40. Site view from corner of Chesbrough and Blondell

Photo 41. Site view from Chesbrough, facing south.

Photos 41 and 42. View tank vent pipes, located on the north and east sides of the building.

Environmental Site Reconnaissance

BMNS Site: Projected Site 28

Block: 4142 **Lot:** 1, 6, 7

Date of Inspection: 2/8/2023

Site Use: Parking (Lot 1) and Residential (Lots 6 and 7)

Summary of Observations:

- Patched concrete pad in parking lot.
- Lot 6 is a sub-grade structure (from street level)
- Adjacent to the MTA Pelham Maintenance Shop and Pelham Diesel.









Photo 43. Lot 1 facing northeast.

Photo 44. Concrete pad on Lot 1.

Photo 45. Lot 6 facing east.

Photo 46. Lot 7 facing northeast.

Environmental Site Reconnaissance

BMNS Site: Projected Site 29

Block: 4226 **Lot:** 7, 10, 507, 508, 509

Date of Inspection: 2/8/2023

Site Use: Commercial and Parking

Summary of Observations:

- Several drywells on Lot 7 and 10.









Photo 47 and 48. View of commercial stores on Lot 7.

Photo 49. Lot 10 facing north.

Photo 50. Lots 507, 508, and 509 facing east.

Environmental Site Reconnaissance

BMNS Site: Projected Site 30

Block: 4226 **Lot:** 15

Date of Inspection: 2/8/2023

Site Use: Medical Offices

Summary of Observations:

- Fairly clean. Very little refuse or litter. Well maintained.
- Two (2) dry-wells located into the parking lot.



Photo 45. Site view facing west.

Environmental Site Reconnaissance

BMNS Site: Projected Site 31

Block: 4226 **Lot:** 409, 418

Date of Inspection: 2/8/2023

Site Use: Fast-food Restaurant (Lot 409) and Car-wash/Car detailing/Oil change (Lot 418)

Summary of Observations:

- Oil change with three (3) bay garages and car wash with surface run-off to the street..
- Overall in good condition, well maintain





Photo 45. Lot 409 facing northeast.

Photo 46. Lot 418 facing northeast.

.

Environmental Site Reconnaissance

BMNS Site: Projected Site 32

Block: 4226 **Lot:** 419, 420, 422

Date of Inspection: 2/8/2023

Site Use: Parking with structure (unknown use).

Summary of Observations:

- Generally in good condition, well maintained.





Photo 47. Site view facing northeast (all lots)

Photo 48. Site view facing south.

Environmental Site Reconnaissance

BMNS Site: Projected Site 33

Block: 4209 **Lot:** 1

Date of Inspection: 2/8/2023

Site Use: ZipCar parking lot

Summary of Observations:

- Appears to be a former auto repair shop.
- Three bay garages with channel drain in front.
- Eleven (11) apparent tank vent pipes at rear of lot and SE corner of the on-site building.



Photo 49. Site view facing northeast.



Photo 49. Channel drain in front of bay garages.



Photo 49. UST vent pipes at back of on-site building..

Environmental Site Reconnaissance

BMNS Site: Projected Site 34

Block: 4209 **Lot:** 5

Date of Inspection: 2/8/2023

Site Use: Budget Muffler and Brake Center (auto repair)

Summary of Observations:

• Three bay garages and parking area in front along Eastchester Rd. . Tank vent pipe and fill port on NE corner of the building.



Photo 50. Site view from Eastchester Rd. facing east.



Photo 50. Tank vent pipe and fill port at NE corner of building, along Morris Park Ave.

Environmental Site Reconnaissance

BMNS Site: Projected Site 35

Block: 4209 **Lot:** 76

Date of Inspection: 2/8/2023

Site Use: Empress Emergency Services (EMS) and ACRMD (medic supplies warehouse)

Summary of Observations:

- EMS vehicles parked out front along Bassett Ave. Sidewalks and building in good condition.







Photo 51. Site view from Loomis St. facing north.

Photo 52. Site view of from Bassett Ave. facing north.

Photo 52. Northeast end of Site from Bassett Ave. facing west.

Environmental Site Reconnaissance

BMNS Site: Projected Site 36

Block: 4209 **Lot:** 12, 110

Date of Inspection: 2/8/2023

Site Use: Starbucks Coffee with drive-thru and parking lot.

Summary of Observations:

- Generally in good condition.



Photo 53. Site view facing northeast.

Environmental Site Reconnaissance

BMNS Site: Projected Site 37

Block: 4209 **Lot:** 64

Date of Inspection: 2/8/2023

Site Use: Fresenius Kidney Care (dialysis clinic)

Summary of Observations:

- Site in good condition. Loading bay area on Bassett Ave.



Photo 54. Site view from Morris Park Ave. facing northeast.



Photo 54. Site view from Bassett Ave. facing west.

Environmental Site Reconnaissance

BMNS Site: Projected Site 38

Block: 4209 **Lot:** 25

Date of Inspection: 2/8/2023

Site Use: The Michael and Elizabeth Huesby Autism Center (north part) and Garage/Warehouse (south part

Summary of Observations:

- Generally in good condition.





Photo 55. North part of Site, facing east.

Photo 56. South part of Site, facing southeast.

Environmental Site Reconnaissance

BMNS Site: Projected Site 39

Block: 4209 **Lot:** 50, 51, 53, 54, 55 **Date of Inspection:** 2/8/2023

Site Use: Plumbing/Heating, Scrap Yard, Iron Works **Summary of Observations:** Clutter and debris











Photo 55 (Top Right). Lot 50

Photo 56 (Top Left). Lot 51.

Photo 56 (Middle Right). Lot 53.

Photo 56 (Middle Left). Lot 54.

Photo 56 (Bottom Right). Lot 55.

Environmental Site Reconnaissance

BMNS Site: Projected Site 40

Block: 4209 **Lot:** 47, 48

Date of Inspection: 2/8/2023

Site Use: Unknown (Lot 47) and Telecommunications businesses (Lot 48).

Summary of Observations:

- Generally good condition. Adjacent auto body shop (Deals on Wheels).



Photo 58. Lot 47, facing northwest.



Photo 59. Lot 48, facing west.

Environmental Site Reconnaissance

BMNS Site: Projected Site 41

Block: 4209 **Lot:** 33, 37

Date of Inspection: 2/8/2023

Site Use: QSAC (Quality Services for the Autism Community) Bronx Center

Summary of Observations:

- Various refuse and garbage.







Photo 60. Lot 37 from Eastchester Rd. facing south.

Photo 61. Lot 37 from Stillwell Ave. facing southeast.

Photo 61. Lot 33, facing southeast.

Environmental Site Reconnaissance

BMNS Site: Projected Site 42

Block: 4219 **Lot:** 3

Date of Inspection: 2/8/2023

Site Use: Residential with parking area

Summary of Observations:

- Generally in good condition.



Photo 60. Site view facing southeast.



Photo 61. Site view of parking area facing northeast.

Environmental Site Reconnaissance

BMNS Site: Projected Site 43

Block: 4219 **Lot:** 64, 68

Date of Inspection: 2/8/2023

Site Use: Empire Automotive Collision (Lot 64) and Skyline Bar & Lounge (Lot 68)

Summary of Observations:

- Damaged cars parked all along Wilkinson and Bassett Ave.





Photo 60. Lot 64 from Bassett Ave. facing northwest.

Photo 61. Lot 68 from Wilkinson Ave., facing north.

Environmental Site Reconnaissance

BMNS Site: Projected Site 44

Block: 4219 **Lot:** 1, 4

Date of Inspection: 2/8/2023

Site Use: All City Water & Sewer (Lot 1) and Sessions – gym (Lot 4)

Summary of Observations:

- Tank vent pipe at Lot 1.







Photo 60. Lot 1, facing east.

Photo 61. Tank vent pipe at Lot 1.

Photo 61. Lot 4, facing southeast.

Environmental Site Reconnaissance

BMNS Site: Projected Site 45

Block: 4219 **Lot:** 5, 9, 58

Date of Inspection: 2/8/2023

Site Use: Frank & Son Auto Body (Lots 9 and 58) and British Auto Works (Lot 5)

Summary of Observations:

- All Auto Body Repair operations. Potential vent pipe in small alley between Lot 58 and Lot 9.









Photo 60. Lot 5, facing northeast.

Photo 61. Lot 58, facing east.

Photo 61. Lot 9, facing northeast

Photo 61. Potential tank vent for Lot 58.

Environmental Site Reconnaissance

BMNS Site: Projected Site 46

Block: 4219 **Lot:** 16

Date of Inspection: 2/8/2023

Site Use: Parking Lot

Summary of Observations:

- Freshly paved with asphalt and brand-new sidewalk flags.



Photo 60. Site facing east.

Environmental Site Reconnaissance

BMNS Site: Projected Site 47

Block: 4218 **Lot:** 11, 13

Date of Inspection: 2/8/2023

Site Use: Apple Gourmet (Grocers) and Jarme Home and Healthcare Services

Summary of Observations:

- Tank vent pipe in front of Lot 11.







Photo 60. Lot 11, facing northeast.

Photo 61. Tank vent pipe at Lot 11.

Photo 61. Lot 13, facing northeast.

Environmental Site Reconnaissance

BMNS Site: Projected Site 48

Block: 4218 **Lot:** 31

Date of Inspection: 2/8/2023

Site Use: Italy A&F Auto Repair

Summary of Observations:

- Auto Repair opeations.



Photo 60. Site view facing west.

Environmental Site Reconnaissance

BMNS Site: Projected Site 49

Block: 4218 **Lot:** 26

Date of Inspection: 2/8/2023

Site Use: Don Glo Auto Service

Summary of Observations:

- Auto Repair operations.



Photo 60. Site view from Stillwell Ave., facing north.



Photo 60. Site view from Seminole St. facing southwest.

Environmental Site Reconnaissance

BMNS Site: Projected Site 50

Block: 4219 **Lot:** 42, 45

Date of Inspection: 2/8/2023

Site Use: Parking Lots

Summary of Observations:

- Generally in good condition.



Photo 60. Lot 42, facing west.



Photo 61. Lot 45, facing west.

Environmental Site Reconnaissance

BMNS Site: Projected Site 51

Block: 4219 **Lot:** 40

Date of Inspection: 2/8/2023

Site Use: Auto Body Repair

Summary of Observations:

- Generally in good condition.



Photo 60. Site view facing west.

Environmental Site Reconnaissance

BMNS Site: Projected Site 52

Block: 4219 **Lot:** 35, 39

Date of Inspection: 2/8/2023

Site Use: Parking and misc. warehouse (Lot 35) and Parking Lot (Lot 39).

Summary of Observations:

- Generally in good condition. Tow yard across McDonald Street.







Photo 60. Lot 35 from Bassett Ave. facing west.

Photo 61. Lot 35 from McDonald St. facing southeast.

Photo 61. Lot 39 facing west.

Environmental Site Reconnaissance

BMNS Site: Projected Site 53

Block: 4219 **Lot:** 26

Date of Inspection: 2/8/2023

Site Use: Warehouse – bakery

Summary of Observations:

- Generally in good condition. Auto Repair across Stillwell Ave.



Photo 60. Site view facing east

Environmental Site Reconnaissance

BMNS Site: Projected Site 54

Block: 4219 **Lot:** 29, 31

Date of Inspection: 2/8/2023

Site Use: Warehouse buildings.

Summary of Observations:

- Generally in good condition, auto repair across Stillwell Avenue.





Photo 60. Lot 29, facing southeast.

Photo 61. Lot 30 facing southeast.

Environmental Site Reconnaissance

BMNS Site: Projected Site 55

Block: 4221 **Lot:** 42, 44, 46

Date of Inspection: 2/8/2023

Site Use: Auto Body Repair (Lot 42), Auto Repair (Lot 44) and Residential (Lot 46).

Summary of Observations:

- Auto Repair operations at Lot 44 and 42.
- Tank vent pipe and fill port located at SW corner of building at Lot 42.









Photo 60. Lot 42, facing north.

Photo 61. Lot 44, facing north.

Photo 60. Lot 46, facing north.

Photo 61. Tank vent pipe and fill port at Lot 42, along McDonald St.

Environmental Site Reconnaissance

BMNS Site: Projected Site 56

Block: 4221 **Lot:** 36

Date of Inspection: 2/8/2023

Site Use: Vacant

Summary of Observations:

- Various refuse and garbage.







Photo 60. Site view from Stillwell Ave., facing northwest.

Photo 61. Site view from the corner of Stillwell Ave. and Rhinelander Ave.

Photo 60. Tank vent pipe and fill port located on north end of building along Rhinelander Ave.

Environmental Site Reconnaissance

BMNS Site: Projected Site 57

Block: 4222 **Lot:** 72

Date of Inspection: 2/8/2023

Site Use: Airwave A/C Co. Inc. (N portion) and E&J Automotive (S portion)

Summary of Observations:

- Damaged cars parked along Stillwell Ave. and Rhinelander Ave.



Photo 60. Site view from Stillwell Ave., facing west.



Photo 61. Site view from Rhinelander Ave., facing northeast.

Environmental Site Reconnaissance

BMNS Site: Projected Site 58

Block: 4205 **Lot:** 1

Date of Inspection: 2/8/2023

Site Use: Parking Lot

Summary of Observations:

- Generally in good condition.



Photo 60. Site view from Eastchester Rd., facing northwest.



Photo 61. Site view from Pelham Pkwy. S., facing south.

Environmental Site Reconnaissance

BMNS Site: Projected Site 59

Block: 4205 **Lot:** 40

Date of Inspection: 2/8/2023

Site Use: Hospital misc. – Albert Einstein College of Medicine

Summary of Observations:

- Giant smokestack located at the SW corner of the Lot.
- Diesel UST vent pipe and fill port along Eastchester Rd.
- ConEd vault boxes along Eastchester Rd.









Photo 60. Site view facing northwest.

Photo 61. Site view facing southwest.

Photo 61. UST vent pipe and fill port.

Photo 61. Smokestack located on the Site.

Environmental Site Reconnaissance

BMNS Site: Projected Site 60

Block: 4203 **Lot:** 75, 81, 82

Date of Inspection: 2/8/2023

Site Use: Vacant Commercial building (Lot 81, 82) and Montefiore – Early Childhood Center

Summary of Observations:

- .









Photo 60. Lot 82 from Morris Park Ave., facing northwest.

Photo 61. Lot 82 from Tenbroeck Ave., facing southeast.

Photo 49. Lot 81, from Seminole Ave. facing southwest.

Photo 49. Lot 75 facing west.

Environmental Site Reconnaissance

BMNS Site: Potential Site A

Block: 3925 **Lot:** 1, 6, 9

Date of Inspection: 2/8/2023



(Clockwise) **Photo 34**. View of commercial building facing southeast; **Photo 35**. Additional view of commercial building facing southeast; **Photo 36**. View of monitoring well on sidewalk; **Photo 37.** View of Site commercial building facing southwest.

Site Use: Commercial Building

Summary of Observations:

- DaVita Dialysis, Parking Garage, Malik Furniture, New Hong Kong Chinese Food, New King Gourmet Deli
- Monitoring wells and apparent abandoned monitoring wells (patches) observed
- Parking Garage

Environmental Site Reconnaissance

BMNS Site: Potential Site B

Block: 3927 **Lot:** 8

Date of Inspection: 2/8/20232







Site Use: Commercial Building

Summary of Observations:

- Parking Garage, Buddy Burger & Grill Vacant

(Clockwise) Photo 38. View of Site facing south.

Photo 39. View of Site facing southwest.

Photo 40. View of Site facing southeast.

Environmental Site Reconnaissance

BMNS Site: Potential Site C

Block: 4042 **Lot:** 236

Date of Inspection: 1/15/2021



Photo 41. Site view facing northeast.

Site Use: V.I.M. Winning Team Department Store

Summary of Observations:

- Commercial building

Environmental Site Reconnaissance

BMNS Site: Potential Site D

Block: 4091 **Lot:** 46, 47

Date of Inspection: 2/3/2028





Site Use: DaVita Kidney Care + Parking Lot

Summary of Observations:

- Medical building with accompanying parking lot

Photo 42. Site view facing east (Lot 47)

Photo 43. Site view facing east (Lot 46)

Environmental Site Reconnaissance

BMNS Site: Potential Site E

Block: 4062 **Lot:** 2, 8

Date of Inspection: 2/3/2023





Photo 44. Site view facing southeast (Lot 8).

Photo 45. Site view east showing on Site filling station.

Site Use: Garage, Filling Station

Summary of Observations:

- On Site filling station with apparent USTs (Lot 2)

Environmental Site Reconnaissance

BMNS Site: Potential Site F

Block: 4058 **Lot:** 29

Date of Inspection: 2/8/2023



Site Use: Auto Repair Shops

Summary of Observations:

- New King Flat Fix, New King Auto Inspections & Auto Repair, Hansel Built General & Performance Mechanic, H&H Auto Service

(Clockwise) Photo 46. Site view facing northeast.

Photo 47. Site view facing north.

Photo 48. Site view facing northeast.

Photo 49. Site view facing northeast.

Environmental Site Reconnaissance

BMNS Site: Potential Site G

Block: 4062 **Lot:** 21, 22

Date of Inspection: 2/8/2023





Photo 50. Site view facing northwest.

Photo 51. Nearby auto repair shop and gas station. View facing northwest.

Site Use: Residential Houses

Summary of Observations:

- Two residential homes (2413 & 2415 Poplar Street).
- Nearby auto repair shop and gas station.

Environmental Site Reconnaissance

BMNS Site: Potential Site H

Block: 4063 **Lot:** 18, 19, 20

Date of Inspection: 2/8/2023







Site Use: Mixed Commercial / Residential Buildings, Commercial Building

Summary of Observations:

- Two mixed use (commercial/residential) buildings.
- Law office, Beauty Salon, Sushi & Bar

(Clockwise) Photo 52. Site view facing northwest. Beauty salon.

Photo 53. Site view facing northeast. Law office.

Photo 54. Site View facing east. Sushi & Bar

Environmental Site Reconnaissance

BMNS Site: Potential Site I

Block: 4063 **Lot:** 15, 17

Date of Inspection: 1/15/2021





Photo 55. Site view facing north (Lot 17)

Photo 56. Site view facing north (Lot 15)

Site Use: Mixed Use Office & Commercial Buildings

Summary of Observations:

- Emmanuel Worship Center Int.
- Recruiting center & offices (Hiring Certified Health Aides)

Environmental Site Reconnaissance

BMNS Site: Potential Site J

Block: 4063 **Lot:** 10

Date of Inspection: 2/8/2023





Photo 57. Site view facing north

Photo 58. Site view facing southeast.

Site Use: Mixed Use Residential / Commercial Buildings

Summary of Observations:

- Various retail stores on the ground floor and offices on the second floor.
- Backside of building operates as a wholesale candy store.

Environmental Site Reconnaissance

BMNS Site: Potential Site K

Block: 4062 **Lot:** 4, 6, 310

Date of Inspection: 2/8/2023



Photo 59. Site view facing north.

Site Use: Residential and Parking

Summary of Observations:

- A slim area (50 feet wide) to the left of the residential building (Lot 4) is Lot 6, zoned for parking.
- Lot 310 is a 950 ft^2 area behind Lot 4 and 6

Environmental Site Reconnaissance

BMNS Site: Potential Site L

Block: 4067 **Lot:** 41, 141

Date of Inspection: 2/8/2023



Photo 60. Site view facing northeast.

Site Use: Mixed Use Commercial and Office Buildings

Summary of Observations:

- Various commercial stores occupy the Site
- Queens Social Adult Day Care, Isaiah 9:6 Miracle Church, Rancho D'Pikete, & Thao Nails Inc.

Environmental Site Reconnaissance

BMNS Site: Potential Site M

Block: 4067 **Lot:** 37, 39

Date of Inspection: 2/8/2023



Photo 61. Site view facing north

Site Use: Mixed Use Commercial & Office Buildings

Summary of Observations:

- Retail Stores
- Liquor Store, Deli Corp., Laundromat (Drop off dry cleaning), Barber Shop, Bakery

Environmental Site Reconnaissance

BMNS Site: Potential Site N

Block: 4067 **Lot:** 35

Date of Inspection: 2/8/2023



Photo 61. Site view facing west.

Site Use: Residential

Summary of Observations:

- Residential house with accompanying driveway and standalone garage.

Environmental Site Reconnaissance

BMNS Site: Potential Site O

Block: 4068 **Lot:** 27, 28, 30

Date of Inspection: 2/8/2023







Site Use: Mixed Residential / Commercial (Lot 30), Transportation & Utility (Lot 28), and Residential (Lot 27)

Summary of Observations:

- Salon, Auto Repair Shop, and Residential house

(Clockwise) Photo 52. Site view facing north. Beauty salon.

Photo 53. Site view facing northeast. 50-50 Auto Repair.

Photo 54. Site View facing west. Residential house

Environmental Site Reconnaissance

BMNS Site: Potential Site P

Block: 4077 **Lot:** 18

Date of Inspection: 2/8/2023





Photo 51. Site view facing east.

Photo 52. Site view of monitoring well in front of nail salon.

Site Use: Commercial

Summary of Observations:

- Laundromat and Nail Salon
- Multiple on site monitoring wells found.

Environmental Site Reconnaissance

BMNS Site: Potential Site Q

Block: 4081 **Lot:** 1, 2

Date of Inspection: 2/8/2023

Site Use: Commercial – Medical Imaging and Cafe

Summary of Observations:

- Generally in good condition.





Photo 60. Lot 2 facing east.

Photo 61. Lot 1 facing northeast.

Environmental Site Reconnaissance

BMNS Site: Potential Site R

Block: 4081 **Lot:** 30

Date of Inspection: 2/8/2023

Site Use: Auto Body Repair

Summary of Observations:

- Multiple cars with front damage parked out front, broken glass and plastic spread along street and sidewalk.



Photo 60. Site view facing north.

Environmental Site Reconnaissance

BMNS Site: Projected Site S

Block: 4082 **Lot:** 19, 20

Date of Inspection: 2/8/2023

Site Use: Residentail

Summary of Observations:

- Lot 19 – well maintained. Lot 20 – poorly maintained.



Photo 60. Lot 19 facing southeast.



Photo 61. Lot 20 facing southeast.

Environmental Site Reconnaissance

BMNS Site: Projected Site T

Block: 4226 **Lot:** 510, 511

Date of Inspection: 2/8/2023

Site Use: Vacant

Summary of Observations:

- Various refuse and garbage.





Photo 60. Lot 511 facing northeast.

Photo 61. Lot 510 facing east

Environmental Site Reconnaissance

BMNS Site: Projected Site U

Block: 4226 **Lot:** 401, 405, 408

Date of Inspection: 2/8/2023

Site Use: Restaurant and Auto Body Repair

Summary of Observations:

- Lots 405 and 408 are current Auto Body Repair operations.







Photo 60. Lot 401 facing northeast.

Photo 61. Lot 405 facing northeast.

Photo 61. Lot 408 facing northeast.

Environmental Site Reconnaissance

BMNS Site: Projected Site V

Block: 4209 **Lot:** 15

Date of Inspection: 2/8/2023

Site Use: Various businesses – Allstate, Juice Bar, Tana Thai cuisine, Sahara Café and Dunkin'

Summary of Observations:

- Generally in good condition.





Photo 60. Site view facing east.

Photo 61. Site view of vegetation.

Environmental Site Reconnaissance

BMNS Site: Projected Site W

Block: 4209 **Lot:** 30, 32

Date of Inspection: 2/8/2023

Site Use: Residential (Lot 30) and Golden Nails Supply (salon and spa)

Summary of Observations:

- Generally in good condition, with some debris in yard of Lot 30.







Photo 60. Lot 30, facing east.

Photo 61. Lot 30 yard with general debris.

Photo 61. Lot 32, facing southeast.

Environmental Site Reconnaissance

BMNS Site: Projected Site X

Block: 4218 **Lot:** 7, 9

Date of Inspection: 2/8/2023

Site Use: Warehouse – unknown (Lot 7) and Signature Collisions (auto body repair)

Summary of Observations:

- Generally in good condition.





Photo 60. Lot 7, facing northeast.

Photo 61. Lot 9, facing northeast.

Environmental Site Reconnaissance

BMNS Site: Projected Site Y

Block: 4218 **Lot:** 33, 36

Date of Inspection: 2/8/2023

Site Use: Vacant warehouse (Lot 33) and Stillwell Collision Center (Lot 36).

Summary of Observations:

- Auto Body Repair operations (Lot 36)





Photo 60. Lot 33, facing southwest.

Photo 61. Lot 35, facing southwest.

Environmental Site Reconnaissance

BMNS Site: Projected Site Z

Block: 4219 **Lot:** 12, 13

Date of Inspection: 2/8/2023

Site Use: Warehouse – unknown use (Lot 12) and New Plumbing and Heating Corp. (Lot 13).

Summary of Observations:

- Generally in good condition.





Photo 60. Lot 12 facing east.

Photo 61. Lot 13 facing east.

Environmental Site Reconnaissance

BMNS Site: Projected Site AA

Block: 4219 **Lot:** 55

Date of Inspection: 2/8/2023

Site Use: Crown Towing Service tow yard

Summary of Observations:

- Various refuse and garbage.



Photo 60. Site view facing west.

Environmental Site Reconnaissance

BMNS Site: Projected Site BB

Block: 4218 **Lot:** 21, 22, 23, 24

Date of Inspection: 2/8/2023

Site Use: Residential (all lots)

Summary of Observations:

- Generally in good condition.



Photo 60. Lot 21, facing south.



Photo 61. Lot 22, facing southeast.



Photo 60. Lot 23, facing southeast.



Photo 61. Lot 24, facing southeast.

Environmental Site Reconnaissance

BMNS Site: Projected Site CC

Block: 4219 **Lot:** 18, 20

Date of Inspection: 2/8/2023

Site Use: Imperial Granite – Stoneworks (Lot 18) and Hertz Rent-A-Car (Lot 20)

Summary of Observations:

- Generally in good condition.



Photo 60. Lot 18, facing southeast.



Photo 61. Lot 20, facing southeast.

Environmental Site Reconnaissance

BMNS Site: Projected Site DD

Block: 4219 **Lot:** 46, 47

Date of Inspection: 2/8/2023

Site Use: NY Plumbing and Heating (Lot 46), Residence with garage (Lot 47)

Summary of Observations:

- Generally in good condition. Garage on Lot 47 looks like they might do auto repair work.



Photo 60. Lot 46, facing west.



Photo 61. Lot 47, facing west.

Environmental Site Reconnaissance

BMNS Site: Projected Site EE

Block: 4219 **Lot:** 22, 24

Date of Inspection: 2/8/2023

Site Use: Collison Proz (Lot 22) and Quality Starters and Alternators (Lot 24)

Summary of Observations:

- Auto Body repair with two bay garages (Lot 22). Damaged cars parked and double parked out front on Stillwell Ave.





Photo 60. Lot 22 facing east.

Photo 61. Lot 24 facing east.

Environmental Site Reconnaissance

BMNS Site: Projected Site FF

Block: 4220 **Lot:** 1

Date of Inspection: 2/8/2023

Site Use: Medical Offices

Summary of Observations:

- Generally in good condition.



Photo 60. Site view from Seminole St., facing north.



Photo 61. Site view from Eastchester Rd., facing southeast.

Environmental Site Reconnaissance

BMNS Site: Projected Site GG

Block: 4220 **Lot:** 26, 29, 30, 32

Date of Inspection: 2/8/2023

Site Use: Auto Body Repair (Lots 26 and 30), Commercial (Lot 29) and Residential (Lot 32)

Summary of Observations:

- Auto Body Repair at Lots 26 and 30.









Photo 60. Lot 26 from Stillwell Ave., facing west.

Photo 61. Lot 29, facing west.

Photo 60. Lot 30, facing north.

Photo 61. Lot 32 from Seminole St., facing north.

Environmental Site Reconnaissance

BMNS Site: Projected Site HH

Block: 4221 **Lot:** 32, 33

Date of Inspection: 2/8/2023

Site Use: Residential

Summary of Observations:

- Generally in good condition.





Photo 60. Lot 32, facing southeast.

Photo 61. Lot 33, facing south.

Environmental Site Reconnaissance

BMNS Site: Projected Site II

Block: 4221 **Lot:** 34, 35

Date of Inspection: 2/8/2023

Site Use: Residential

Summary of Observations:

- Generally in good condition.



Photo 60. Lot 34, facing southeast.



Photo 61. Lot 35, facing south.

Environmental Site Reconnaissance

BMNS Site: Projected Site JJ

Block: 4222 **Lot:** 1, 3, 111

Date of Inspection: 2/8/2023

Site Use: Misc. Commercial (Lot 1), Residential (Lots 3, 111)

Summary of Observations:

- Generally in good condition. Some debris and clutter around Lot 111 side yard.









Photo 60. Lot 1 (south portion) from Eastchester Rd. facing east.

Photo 61. Lot 1 (north portion) from Eastchester Rd. facing east.

Photo 60. Lot 3, facing east.

Photo 61. Lot 111, facing north.

Appendix E3: City Directories

Bronx Metronorth Rezoning
1556 St Lawrence Ave
Bronx, NY 10460

Inquiry Number: 7227810.2s
January 18, 2023

EDR Summary Radius Map Report

6 Armstrong Road, 4th floor
Shelton, CT 06484
Toll Free: 800.352.0050
www.edrnet.com

TABLE OF CONTENTS

SECTION	PAGE
Executive Summary	ES1
Overview Map	2
Detail Map	3
Map Findings Summary	4
Map Findings	8
Orphan Summary	2083
Government Records Searched/Data Currency Tracking	GR-1

GEOCHECK ADDENDUM

Physical Setting Source Addendum	A-1
Physical Setting Source Summary	A-2
Physical Setting Source Map	A-7
Physical Setting Source Map Findings	A-8
Physical Setting Source Records Searched	PSGR-1

Thank you for your business.
Please contact EDR at 1-800-352-0050
with any questions or comments.

Disclaimer - Copyright and Trademark Notice

This Report contains certain information obtained from a variety of public and other sources reasonably available to Environmental Data Resources, LLC. It cannot be concluded from this Report that coverage information for the target and surrounding properties does not exist from other sources. This Report is provided on an "AS IS", "AS AVAILABLE" basis. **NO WARRANTY EXPRESS OR IMPLIED IS MADE WHATSOEVER IN CONNECTION WITH THIS REPORT. ENVIRONMENTAL DATA RESOURCES, LLC AND ITS SUBSIDIARIES, AFFILIATES AND THIRD PARTY SUPPLIERS DISCLAIM ALL WARRANTIES, OF ANY KIND OR NATURE, EXPRESS OR IMPLIED, ARISING OUT OF OR RELATED TO THIS REPORT OR ANY OF THE DATA AND INFORMATION PROVIDED IN THIS REPORT, INCLUDING WITHOUT LIMITATION, ANY WARRANTIES REGARDING ACCURACY, QUALITY, CORRECTNESS, COMPLETENESS, COMPREHENSIVENESS, SUITABILITY, MERCHANTABILITY, FITNESS FOR A PARTICULAR PURPOSE, TITLE, NON-INFRINGEMENT, MISAPPROPRIATION, OR OTHERWISE. ALL RISK IS ASSUMED BY THE USER. IN NO EVENT SHALL ENVIRONMENTAL DATA RESOURCES, LLC OR ITS SUBSIDIARIES, AFFILIATES OR THIRD PARTY SUPPLIERS BE LIABLE TO ANYONE FOR ANY DIRECT, INCIDENTAL, INDIRECT, SPECIAL, CONSEQUENTIAL OR OTHER DAMAGES OF ANY TYPE OR KIND (INCLUDING BUT NOT LIMITED TO LOSS OF PROFITS, LOSS OF USE, OR LOSS OF DATA) INFORMATION PROVIDED IN THIS REPORT.** Any analyses, estimates, ratings, environmental risk levels, or risk codes provided in this Report are provided for illustrative purposes only, and are not intended to provide, nor should they be interpreted as providing any facts regarding, or prediction or forecast of, any environmental risk for any property. Only an assessment performed by a qualified environmental professional can provide findings, opinions or conclusions regarding the environmental risk or conditions in, on or at any property.

Copyright 2023 by Environmental Data Resources, LLC. All rights reserved. Reproduction in any media or format, in whole or in part, of any report or map of Environmental Data Resources, LLC, or its affiliates, is prohibited without prior written permission.

EDR and its logos (including Sanborn and Sanborn Map) are trademarks of Environmental Data Resources, LLC or its affiliates. All other trademarks used herein are the property of their respective owners.

EXECUTIVE SUMMARY

A search of available environmental records was conducted by Environmental Data Resources, Inc (EDR). The report was designed to assist parties seeking to meet the search requirements of EPA's Standards and Practices for All Appropriate Inquiries (40 CFR Part 312), the ASTM Standard Practice for Environmental Site Assessments (E1527-21), the ASTM Standard Practice for Environmental Site Assessments for Forestland or Rural Property (E 2247-16), the ASTM Standard Practice for Limited Environmental Due Diligence: Transaction Screen Process (E 1528-14) or custom requirements developed for the evaluation of environmental risk associated with a parcel of real estate.

TARGET PROPERTY INFORMATION

ADDRESS

1556 ST LAWRENCE AVE
BRONX, NY 10460

COORDINATES

Latitude (North):	40.8398440 - 40ˆ 50' 23.43''
Longitude (West):	73.8679500 - 73ˆ 52' 4.62''
Universal Tranverse Mercator:	Zone 18
UTM X (Meters):	595440.7
UTM Y (Meters):	4521383.5
Elevation:	51 ft. above sea level

USGS TOPOGRAPHIC MAP ASSOCIATED WITH TARGET PROPERTY

Target Property:	TP
Source:	U.S. Geological Survey

Target Property:	SW
Source:	U.S. Geological Survey

AERIAL PHOTOGRAPHY IN THIS REPORT

Portions of Photo from:	20150522
Source:	USDA

MAPPED SITES SUMMARY

Target Property Address:
1556 ST LAWRENCE AVE
BRONX, NY 10460

Click on Map ID to see full detail.

MAP ID	SITE NAME	ADDRESS	DATABASE ACRONYMS	RELATIVE ELEVATION	DIST (ft. & mi.) DIRECTION
A1	GASERVICE MAINTENANC	1616 BRONXDALE AVE	NY UST, RCRA NonGen / NLR, FINDS, ECHO, NY...	Higher	1 ft.
B2	STREET	BRONX DALE AVE & PIE	NY Spills	Higher	1 ft.
A3	1615 BRONX DALE AVE	VANESS SERVICE CENTE	NY Spills	Higher	1 ft.
A4	PARKCHESTER S/S - FE	1615 BRONXDALE AVENU	NY Spills	Higher	1 ft.
C5	PILOT REALTY CO	1601 BRONXDALE AVE	RCRA NonGen / NLR, FINDS, ECHO, NY MANIFEST	Higher	1 ft.
D6	RESIDENTIAL	1571 BRONXDALE AVE	NY Spills	Lower	1 ft.
A7	VANEST SERVICE CENTE	1615 BRONVILLE AVE	NY Spills	Higher	1 ft.
E8	CON EDISON MANHOLE 2	BRONXDALE AVE & E TR	RCRA NonGen / NLR, NY MANIFEST	Lower	1 ft.
B9	RITEWAY TAXI	1598 BRONXDALE AVENU	NY UST	Higher	1 ft.
F10	GASETERIA SERVICE ST	2460 E TREMONT AVE	RCRA NonGen / NLR, NY MANIFEST	Lower	1 ft.
F11	GARAGE	2460 EAST TREEMONT A	NY Spills	Lower	1 ft.
A12	BRONX PIERCE AUTO MA	907 PIERCE AVE	RCRA NonGen / NLR, FINDS, ECHO, NY MANIFEST	Higher	1 ft.
F13	2460 TREMONT AVE SER	2460 E TREMONT AVE	EDR Hist Auto	Lower	1 ft.
F14	CON EDISON	2460 E TREMONT AVE	RCRA NonGen / NLR	Lower	1 ft.
F15	GASETERIA	2460 E. TREMONT AVEN	NY LTANKS	Lower	1 ft.
A16	MANHOLE #78 TO 79	1615 BRONX DALE AVE	NY Spills	Higher	1 ft.
D17	MILLENNIUM COLLISION	905A SACKET AVE	RCRA NonGen / NLR	Lower	1 ft.
A18	215377; 1615 BRONXDA	1615 BRONXDALE AVENU	NY Spills	Higher	1 ft.
F19	TREMONT	2460 EAST TREMONT AV	NY UST, NY Spills	Lower	1 ft.
F20	CON EDISON	2460 E TREMONT AVE	NJ MANIFEST	Lower	1 ft.
E21	BRONXCHESTER SERVICE	2379 E TREMONT AVE	EDR Hist Auto	Lower	1 ft.
E22	TRANSPORTATION GARAG	650 BRONXDALE RD	NY Spills	Lower	1 ft.
G23	ST RAYMONDS CHURCH	2380 CASTLE HILL	NY LTANKS, NY Spills	Lower	1 ft.
E24	BRONX GAS SERVICES I	1514 BRONXDALE AVE	NY UST	Lower	1 ft.
F25	2452 EAST TREMONT AV	2452 EAST TREMONT AV	NY Spills	Lower	1 ft.
D26	CON EDISON GAS MAIN:	909 SACKETT AVE	RCRA NonGen / NLR, NY MANIFEST	Lower	1 ft.
C27	GAS SERVICE CENTER	1615 BRONXVILLE AVE	NY Spills	Higher	1 ft.
B28	BRONXDALE AVE & PIER	BRONXDALE AVE / PIER	NY Spills	Higher	1 ft.
A29	VANEST SERVICE STATI	1615 BRONXSDALE AVE	NY Spills	Higher	1 ft.
A30	VAN NEST SERVICE CEN	16 15 BRONXDALE AVE	NY Spills	Higher	1 ft.
H31	BAURLEY OLDSMOBILE C	2375 E TREMONT	EDR Hist Auto	Lower	1 ft.
B32	NYNEX	BRONXDALE AND PIERCE	NY MANIFEST	Higher	1 ft.
G33	GETTY#270	82 EAST TREEMONT AVE	NY Spills	Lower	1 ft.
G34	GETTY#270	24 EAST TREMONT AVE	NY Spills	Lower	1 ft.
H35	FORMER AUTO REPAIR S	2255 /2265 EAST TREM	NY Spills	Lower	1 ft.
E36	FORMER GAS STATION	1514 BRONXDALE AVE	NY Spills	Lower	1 ft.
E37	RESIDENTIAL	2379 EAST TREMONT	NY Spills	Lower	1 ft.
C38	SOIL CON ED VAN NEST	1601 BRONXDALE AVE	NY Spills	Higher	1 ft.
D39	BRONXDALE AVE	SACKET AVE	NY Spills	Lower	1 ft.

MAPPED SITES SUMMARY

Target Property Address:
1556 ST LAWRENCE AVE
BRONX, NY 10460

Click on Map ID to see full detail.

MAP ID	SITE NAME	ADDRESS	DATABASE ACRONYMS	RELATIVE ELEVATION	DIST (ft. & mi.) DIRECTION
F40	1500 REALTY	1500 HONE AVE	NY AST	Lower	1 ft.
D41	OBRIENS AUTO BODY	905 SACKET AVE	RCRA NonGen / NLR, FINDS, ECHO, NY MANIFEST	Lower	1 ft.
I42	VOLUNTEERS OF AMERIC	2433 EAST TREMONT AV	NY UST, NY Spills	Lower	1 ft.
D43	T & L SERVICE STATIO	1550 BRONXDALE AVE	EDR Hist Auto	Lower	1 ft.
E44	GERMANO JOHN	1514 BRONXDALE AVE	EDR Hist Auto	Lower	1 ft.
G45	2424 E TREMONT AVE L	2437 LYVERE ST	NY AST	Lower	1 ft.
D46	BRIDGE UNDERPASS	1573 BRONXDALE AVE	NY Spills	Lower	1 ft.
A47	CON EDISON FACILTY -	1610 BRONXDALE AVE	NY Spills	Higher	1 ft.
A48	VAN NEST CON ED SITE	11615 BRONXDALE AVE	NY Spills	Higher	1 ft.
A49	CONSOLIDATED EDISON	1610 BRONXDALE AVENU	NY Spills, NY MANIFEST	Higher	1 ft.
A50	JERRY & SON INC	1602 BRONXDALE AVENU	NY UST	Higher	1 ft.
A51	JERRY & SON INC	1602 BRONXDALE AVE	EDR Hist Auto	Higher	1 ft.
J52	PARKCHESTER AUTO REP	2020 E TREMONT AVE	RCRA NonGen / NLR	Lower	1 ft.
K53	CON EDISON	2205 E TREMONT AVE	NY MANIFEST	Lower	1 ft.
J54	PARKCHESTER SOUTH CO	2000 EAST TREMONT AV	NY UST	Lower	1 ft.
L55	J & V TRANSMISSION	1865 E TREMONT AVE	RCRA NonGen / NLR, FINDS, ECHO	Higher	1 ft.
M56	CON EDISON	1625 UNION PORT RD F	RCRA NonGen / NLR, FINDS, ECHO	Higher	1 ft.
N57	CON EDISON	2132 E TREMONT AV	NY MANIFEST	Lower	1 ft.
L58	SR CITZEN HOME	WHITE PLAINS RD	NY Spills	Lower	1 ft.
L59	VAN NEST SERVICE CEN	1601 WHITE PLAINS RD	NY Spills	Higher	1 ft.
L60	PARKCHESTER CROSSING	1590 WHITE PLAINS RO	NY ENG CONTROLS, NY INST CONTROL	Higher	1 ft.
L61	VALERO GAS STATION	1881 EAST TREMONT AV	NY Spills	Higher	1 ft.
L62	LEES AUTO BODY	1855 E TREMONT AVE	RCRA NonGen / NLR, FINDS, ECHO	Higher	1 ft.
M63	CON EDISON	1625 UNION PORT RD F	NJ MANIFEST	Higher	1 ft.
M64	MANHOLE #26985	UNIONPORT RD & E TRE	NY Spills	Higher	1 ft.
L65	PARKCHESTER SERVICE	1881 EAST TREMONT AV	EDR Hist Auto	Higher	1 ft.
L66	PARKCHESTER CROSSING	1590 WHITE PLAINS RD	RCRA NonGen / NLR	Higher	1 ft.
L67	PARKCHESTER CROSSING	1590 WHITE PLAINS RO	NY BROWNFIELDS	Higher	1 ft.
L68	1840-1858 EAST TREMO	1858 EAST TREMONT AV	NY LTANKS	Higher	1 ft.
O69	1585 WHITE PLAINS RO	1585 WHITE PLAINS RO	NY AST	Higher	1 ft.
J70	TEDOM INC	2040 E TREMONT AVE	EDR Hist Auto	Lower	1 ft.
K71	CON EDISON	2175 EAST TREMONT AV	NY MANIFEST	Lower	1 ft.
P72	1840 EAST TREMONT AV	1840 EAST TREMONT AV	NY Spills	Higher	1 ft.
G73	GETTY PETROLEUM CORP	2400 E TREMONT AVE	NY Spills, NY MANIFEST	Lower	1 ft.
P74	R & S STRAUSS INC	1840-1858 E TREMONT	RCRA NonGen / NLR, FINDS, ECHO	Higher	1 ft.
G75	GLOBAL MONTELLO GROU	2400 EAST TREMONT AV	NY AST	Lower	1 ft.
J76	PARKCHESTER CONDO	2000 EAST TREMONT AV	NY LTANKS, NY Spills	Lower	1 ft.
L77	L P J SERVICE STATIO	1596 WHITE PLAINS	EDR Hist Auto	Higher	1 ft.
M78	1663 CLEANERS INC	1597 UNIONPORT RD	EDR Hist Cleaner	Higher	1 ft.

MAPPED SITES SUMMARY

Target Property Address:
1556 ST LAWRENCE AVE
BRONX, NY 10460

Click on Map ID to see full detail.

MAP ID	SITE NAME	ADDRESS	DATABASE ACRONYMS	RELATIVE ELEVATION	DIST (ft. & mi.) DIRECTION
I79	2446 LYVERE ST.	2446 LYVERE ST.	NY AST	Lower	1 ft.
M80	QUICK AS A WINK/DAIS	1597 UNIONPORT RD.	NY DRYCLEANERS	Higher	1 ft.
M81	SERVICE BOX 21390	E TREMONT/UNION PORT	NY Spills	Higher	1 ft.
L82	E. TREMONT AV/WHITE	S AVE	NY Spills	Higher	1 ft.
M83	1603 UNIONPORT RD	1603 UNIONPORT RD	NY AST	Higher	1 ft.
M84	CON EDISON	1625 UNION PORT RD F	NY MANIFEST	Higher	1 ft.
N85	CON EDISON	2132 EAST TREMONT AV	NY MANIFEST	Lower	1 ft.
L86	NYSDEC BCP SITE	1596 WHITE PLAINS RO	NY Spills	Higher	1 ft.
G87	GLOBAL MONTELLO GROU	2400 EAST TREMONT AV	NY UST	Lower	1 ft.
L88	PARKCHESTER/TREMONT	1610 WHITE PLAINS RD	NY Spills	Higher	1 ft.
P89	STRAUSS AUTO	1840 EAST TREMONT AV	NY UST	Higher	1 ft.
K90	CON EDISON	OPP 2250 E TREMONT A	NY MANIFEST	Lower	1 ft.
J91	CONSOLIDATED EDISON	MH14312-2030 E TREMO	NY MANIFEST	Lower	1 ft.
M92	STANTON CLRS DYERS P	1584 WHITE PLAINS RD	EDR Hist Cleaner	Higher	1 ft.
K93	CON EDISON	2250 E TREMONT AVE	RCRA NonGen / NLR, FINDS, ECHO	Lower	1 ft.
L94	J & V TRANSMISSIONS	1865 E TREMONT AVE	EDR Hist Auto	Higher	1 ft.
J95	2020 EAST TREMONT AV	2020 EAST TREMONT AV	NY Spills	Lower	1 ft.
L96	M.B.B. SERVICE INC.	1881 EAST TREMONT AV	NY UST	Higher	1 ft.
L97	ROADWAY	WHITE PLAINS AND EAS	NY Spills	Higher	1 ft.
J98	PARKCHESTER SOUTH AP	2000 EAST TREMONT AV	NY LTANKS, NY Spills, NY MANIFEST	Lower	1 ft.
J99	2020 E TREMONT AV/PA	2020 EAST TREMONT AV	NY Spills	Lower	1 ft.
L100	1872 EAST TREMONT CO	1872 EAST TREMONT AV	NY UST	Higher	1 ft.
J101	2040 E TREMONT AVE/F	2040 E TREMONT AVE/G	NY Spills	Lower	1 ft.
J102	CON EDISON	OPP 2040 EAST TREMON	NY MANIFEST	Lower	1 ft.
J103	PARKCHESTER APT	2000 E TREMONT AVE	NY LTANKS	Lower	1 ft.
P104	STRAUSS AUTO PARTS	1840 E. TREEMONT AVE	NY Spills	Higher	1 ft.
N105	CON EDISON	OPP 2132 E TREMONT A	NY MANIFEST	Lower	1 ft.
L106	MERIT SERV STA	1596 WHITE PLAINS RD	NY LTANKS, NY Spills	Higher	1 ft.
J107	PARKCHESTER SOUTH CO	2000 E TREMONT AVE	NY Spills, RCRA NonGen / NLR, NY AIRS	Lower	1 ft.
L108	UNION PORT/TREMOUNT	UNION PORT/TREMOUNT	NY Spills	Higher	1 ft.
Q109	SERVICE PLANT	1632 UNION PORT ROAD	NY Spills	Lower	1 ft.
L110	PARKCHESTER SUBSATAT	1615 WHITE PLAINS RO	NY Spills	Higher	1 ft.
G111	JUNIORS CAR CARE INC	2400 E TREMONT AVE	EDR Hist Auto	Lower	1 ft.
G112	GETTY # 270	2400 EAST TREAMONT A	NY Spills	Lower	1 ft.
J113	CONSOLIDATED EDISON	2040 E TREAMONT AVE	NY MANIFEST	Lower	1 ft.
E114	MANHOLE #14318	E TREMONT AVE/PURGY	NY Spills	Lower	1 ft.
L115	DBA EAGLE WHITE PLAI	1596 WHITE PLAINS RO	NY UST	Higher	1 ft.
G116	GETTY 270	2400 EAST TREEMONT A	NY Spills	Lower	1 ft.
P117	R&S STRAUSS	1840-58 E TREMONT AV	NY UST, NY AST	Higher	1 ft.

MAPPED SITES SUMMARY

Target Property Address:
1556 ST LAWRENCE AVE
BRONX, NY 10460

Click on Map ID to see full detail.

MAP ID	SITE NAME	ADDRESS	DATABASE ACRONYMS	RELATIVE ELEVATION	DIST (ft. & mi.) DIRECTION
L118	CON EDISON MANHOLE 1	TREMONT AVE & WHITE	RCRA NonGen / NLR, NY MANIFEST	Higher	1 ft.
J119	IN EXCAVATION	2020 EAST TREAMONT A	NY Spills	Lower	1 ft.
J120	GIDRON MOTORS	190TH ST-FORDHAM- CR	NY Spills	Lower	1 ft.
J121	PARKCHESTER CONDOS	2000 EAST TREMONT AV	NY Spills	Lower	1 ft.
J122	HYDRAULIC FLUID LEAK	1980 EAST TREMONT AV	NY Spills	Lower	1 ft.
L123	MERIT TREMONT	1596 WHITE PLAINS RD	RCRA NonGen / NLR, US AIRS, FINDS, ECHO, NY...	Higher	1 ft.
J124	MANHOLE 14321	2040 EAST TREMONT AV	NY Spills	Lower	1 ft.
G125	CUMMINA SVC STA-GETT	2400 EAST TREMONT AV	RCRA NonGen / NLR, ICIS, US AIRS, FINDS	Lower	1 ft.
M126	1623 UNIONPORT RD	1623 UNIONPORT RD	NY AST	Higher	1 ft.
M127	CON EDISON	1624 UNION PORT RD	NY MANIFEST	Higher	1 ft.
L128	TOKEN BOOTH/EAST TRE	WHITEPLAINS ROAD	NY Spills	Higher	1 ft.
J129	CON EDISON	2036 EAST TREMONT AV	NY MANIFEST	Lower	1 ft.
J130	CON EDISON	OPP 2040 E TREMONT A	NY MANIFEST	Lower	1 ft.
J131	PARKCHESTER CONDOS	2020 EAST TREMONT AV	NY Spills	Lower	1 ft.
J132	DICK GIDRON FORD INC	2030 E TREMONT AVE	RCRA NonGen / NLR, FINDS, ECHO, NY MANIFEST	Lower	1 ft.
K133	CON EDISON	2250 E TREMONT AVE	NJ MANIFEST	Lower	1 ft.
M134	PARKCHESTER WASH & L	1901 EAST TREMONT AV	NY AST	Higher	1 ft.
L135	PARKCHESTER CROSSING	1590 WHITE PLAINS RO	NY BROWNFIELDS	Higher	1 ft.
L136	TREMONT PETROLEUM IN	1881 E TREMONT AVE	RCRA NonGen / NLR, FINDS, ECHO, NY MANIFEST	Higher	1 ft.
J137	CONSOLIDATED EDISON	V85-2040 TREMONT AVE	NY MANIFEST	Lower	1 ft.
G138	GETTY #270	2400 EAST TREMONT AV	NY Spills	Lower	1 ft.
R139	T & A TOWING INC	1780 E TREMONT AVE	EDR Hist Auto	Higher	1 ft.
R140	EAST TREMONT AUTO RE	1800 EAST TREMONT AV	NY UST	Lower	1 ft.
R141	J & D SERVICE STATIO	1786 E TREMONT AVE	EDR Hist Auto	Higher	1 ft.
R142	JOSEPHS SERVICE STAT	1800 E TREMONT AVE	EDR Hist Auto	Lower	1 ft.
R143	MJ AUTO REPAIR SHOP	1786 EAST TREMONT AV	NY AST	Higher	1 ft.
R144	3 R'S REPAIR INC	1800 EAST TREMONT AV	NY Spills	Lower	1 ft.
R145	CON EDISON	149 W TREMONT AVE &	NY MANIFEST	Lower	1 ft.
S146	JEAD AUTO SUPPLY INC	1810 E. TREMONT AVE	NY UST, NY Spills	Lower	2, 0.000,
S147	NYCDEP	1810 TREMONT AVE	NY MANIFEST	Lower	2, 0.000,
T148	SPILL NUMBER 0012911	2433 LYVERE ST	NY Spills	Lower	6, 0.001, East
M149	PARKCHESTER SUB STAT	1640 WHITEPLAINS RD	NY Spills	Higher	10, 0.002, ENE
O150	1574 LELAND AVENUE	1574 LELAND AVENUE	NY AST	Higher	15, 0.003, ENE
P151	PRIVATE RES	1579 LELAND AV	NY Spills	Higher	20, 0.004, ENE
Q152	BLAST IN SUB STATION	1641 WHITE PLAINS RD	NY Spills	Lower	20, 0.004, NE
U153	SHELL	2601 EAST TREMONT AV	NY LTANKS	Lower	23, 0.004, ENE
P154	1577 LELAND AVE	1577 LELAND AVE	NY Spills	Higher	44, 0.008, ENE
A155	SUBSTATION	1615 BRONXDALE AVE	NY Spills	Higher	52, 0.010, ENE
A156	VAN NEST SERVICE CEN	1615 BRONXDALE AVE	NY Spills	Higher	52, 0.010, ENE

MAPPED SITES SUMMARY

Target Property Address:
1556 ST LAWRENCE AVE
BRONX, NY 10460

Click on Map ID to see full detail.

MAP ID	SITE NAME	ADDRESS	DATABASE ACRONYMS	RELATIVE ELEVATION	DIST (ft. & mi.) DIRECTION
A157	CONSOLIDATED EDISON	1615 BRONXDALE AVE	NY MANIFEST	Higher	52, 0.010, ENE
A158	CON ED SERVICE CENTE	1615 BRONXDALE	NY LTANKS, NY Spills	Higher	52, 0.010, ENE
A159	CON ED FACILITY	1615 BRONXDALE AVE	NY Spills	Higher	52, 0.010, ENE
A160	VAN NEST FACILITY	1615 BRONXDALE AVE	NY Spills	Higher	52, 0.010, ENE
A161	CON EDISON - VAN NES	1615 BRONXDALE AVE	RCRA-LQG, NJ MANIFEST	Higher	52, 0.010, ENE
A162	CON EDISON TRUCK #60	1615 BRONXDALE AVE	RCRA NonGen / NLR, NJ MANIFEST, NY MANIFEST	Higher	52, 0.010, ENE
A163	VAN NESS OB CTR	1615 BRONXDALE AVE	NY Spills	Higher	52, 0.010, ENE
A164	VAN NEST SERVICE YAR	1615 BRONXDALE AVE	NY Spills	Higher	52, 0.010, ENE
A165	SIX QTS HYDRAULIC FL	1615 BRONXDALE AVENU	NY Spills	Higher	52, 0.010, ENE
A166	TRANSPORTATION GARAG	1615 BRONXDALE AVE	NY Spills	Higher	52, 0.010, ENE
A167	INSIDE VANNEST SERVI	1615 BRONXDALE AVE	NY Spills	Higher	52, 0.010, ENE
A168	VAN NEST SERVICE CEN	1615 BRONXDALE AVENU	NY TANKS	Higher	52, 0.010, ENE
A169	CON ED GASOLINE ON P	1615 BRONX DALE	NY Spills	Higher	52, 0.010, ENE
A170	INDUSTRIAL	1615 BROXDALE RD	NY Spills	Higher	52, 0.010, ENE
A171	VAN NEST GARAGE CON	1615 BRONXDALE AVE	NY Spills	Higher	52, 0.010, ENE
O172	MANHOLE 11074	WHITE PLAINS RD/GUER	NY Spills	Lower	54, 0.010, East
P173	1580 THIERIOT AVE	1580 THIERIOT AVENUE	NY AST	Higher	54, 0.010, East
P174	CON EDISON - MANHOLE	1580 THIERIOT AV &AM	RCRA-LQG, NY LEAD, NY MANIFEST	Higher	54, 0.010, East
S175	AKURA AUTO INC.	1831 EAST TREMONT AV	NY AST	Lower	56, 0.011, NE
S176	SHORTYS AUTO REPAIR	1831 E TREMONT AVE	EDR Hist Auto	Lower	56, 0.011, NE
P177	ON ROAD	1575 THERIOT AVE	NY Spills	Lower	56, 0.011, East
O178	CON EDISON - VAULT 5	WHITE PLAINS RD & GU	NY MANIFEST	Lower	59, 0.011, East
Q179	PARKCHESTER S/S. EXC	1640 WHITE PLAINS RO	NY Spills	Lower	60, 0.011, NE
Q180	CON ED TREMONT SUBST	1640 WHITE PLANS RD	NY Spills	Lower	60, 0.011, NE
Q181	CON EDISON	1640 WHITE PLAINS RD	NY Spills, NY MANIFEST	Lower	60, 0.011, NE
Q182	PARKCHESTER S/S. XFM	1640 WHITE PLAINS RO	NY Spills	Lower	60, 0.011, NE
Q183	CON ED PARKCHESTER S	1640 WHITE PLAINS RO	NY Spills	Lower	60, 0.011, NE
Q184	CON EDISON - MANHOLE	1640 WHITE PLAINS RD	RCRA-LQG	Lower	60, 0.011, NE
Q185	PARKCHESTER -TREMONT	1640 WHITE PLAINES R	NY Spills	Lower	60, 0.011, NE
Q186	CONSOLIDATED EDISON	1640 1640 WHITE PLAI	NY MANIFEST	Lower	60, 0.011, NE
Q187	CON EDISON	1640 WHITE PLAINS RD	RCRA NonGen / NLR, NJ MANIFEST, NY MANIFEST	Lower	60, 0.011, NE
Q188	CON EDISON	1640 WHITE PLAINS RD	NY MANIFEST	Lower	60, 0.011, NE
Q189	BLUE STONE	1640 WHITE PLAINS RO	NY Spills	Lower	60, 0.011, NE
F190	MAJOR LAUNDROMAT	2504 E TREMONT AVE	EDR Hist Cleaner	Lower	63, 0.012, ENE
V191	918 PIERCE AVENUE	918 PIERCE AVENUE	NY Spills	Lower	64, 0.012, ENE
V192	924 PIERCE AV	924 PIERCE AV	NY Spills	Lower	64, 0.012, ENE
W193	NYNEX	WHITE PLAINS RD/BAKE	NY MANIFEST	Lower	67, 0.013, NE
W194	CONSOLIDATED EDISON	MH23295-WHITE PLACE	NY MANIFEST	Lower	67, 0.013, NE
W195	CONSOLIDATED EDISON	MH11058-WHITE PLAINS	NY MANIFEST	Lower	67, 0.013, NE

MAPPED SITES SUMMARY

Target Property Address:
1556 ST LAWRENCE AVE
BRONX, NY 10460

Click on Map ID to see full detail.

MAP ID	SITE NAME	ADDRESS	DATABASE ACRONYMS	RELATIVE ELEVATION	DIST (ft. & mi.) DIRECTION
W196	CONSOLIDATED EDISON	MH11128-WHITE PLAINS	NY MANIFEST	Lower	67, 0.013, NE
W197	ROADWAY	WHITE PLAINS RD / EA	NY Spills	Lower	67, 0.013, NE
W198	CONSOLIDATED EDISON	MH28011-WHITE PLAINS	NY MANIFEST	Lower	67, 0.013, NE
D199	PITROS AUTO REPAIR I	1540 BRONXDALE AVE	RCRA NonGen / NLR, FINDS, ECHO	Lower	72, 0.014, ENE
S200	1576 TAYLOR AVENUE	1576 TAYLOR AVENUE	NY AST	Lower	74, 0.014, East
S201	CRYSTAL TRANSPORTATI	1576 TAYLOR AV	NY Spills	Lower	74, 0.014, East
X202	MARGERET ALSTON	609 BAKER AVE	NY Spills	Lower	78, 0.015, NNE
T203	1776 CASTLE HILL APT	1776 CASTLE HILL AVE	NY AST	Lower	82, 0.016, East
204	CON EDISON MNAHOLE 1	UNIONPORT ROAD & GUE	RCRA NonGen / NLR, NY MANIFEST	Higher	90, 0.017, East
Y205	VAULT #4032	TREMONT AV W/O MONTG	NY Spills	Lower	91, 0.017, ENE
Z206	IN FRONT OF	988 SACKET AVE	NY Spills	Higher	100, 0.019, ENE
Y207	YARD OUT BUILD	1735 MONTGOMERY PLAC	NY Spills	Lower	104, 0.020, ENE
W208	1657 UNIONPORT RD	1657 UNIONPORT ROAD	NY AST	Lower	106, 0.020, NNE
Z209	PAVEMENT	990 SACKET AVE	NY Spills	Higher	107, 0.020, ENE
Q210	PARKCHESTER SUB STAT	PARKCHESTER SUB STAT	NY Spills	Lower	116, 0.022, NE
Q211	PARKCHESTER SUBSTATI	1640 WHITEPLAINS ROA	NY Spills	Lower	116, 0.022, NE
Q212	FEEDER 38X04	E180TH ST/MORRIS PK	NY Spills	Lower	116, 0.022, NE
Q213	PARKCHESTER SUB STAT	PARKCHESTER SUB STAT	NY Spills	Lower	116, 0.022, NE
Q214	MH 32039	1640 WHITE PLANES RD	NY Spills	Lower	116, 0.022, NE
Q215	FEEDER 38X03	E 180TH ST/ MORRIS P	NY Spills	Lower	116, 0.022, NE
Q216	PARKCHESTER - TREMON	PARKCHESTER - TREMON	NY Spills	Lower	116, 0.022, NE
Q217	MANHOLE #26532	PARK CHESTER SUBSTAT	NY Spills	Lower	116, 0.022, NE
Q218	PARK CHESTER TREMONT	STA 1640 WHITEPLAINS	NY Spills	Lower	116, 0.022, NE
AA219	1565/1575 THERIOT AV	1565-1575 THIERIOT A	NY AST	Lower	122, 0.023, East
A220	ROADWAY	1638 BRONXVILLE AVE	NY Spills	Higher	123, 0.023, ENE
A221	FEEDER 38X04 OR 38X0	1640 BRONXDALE RD	NY Spills	Higher	134, 0.025, ENE
AB222	DAVID T. DIAMOND, LL	1574 BEACH AVENUE	NY AST	Lower	142, 0.027, ESE
V223	SPILL NUMBER 0012671	1568 BOGHART AV	NY Spills	Lower	142, 0.027, ENE
W224	KINGDOM CLEANERS INC	1661 UNIONPORT RD	EDR Hist Cleaner	Lower	143, 0.027, NNE
A225	CON EDISON OTHER - S	1641 BRONXDALE AVE	RCRA NonGen / NLR, NY MANIFEST	Higher	161, 0.030, ENE
A226	1647 FOWLER AVE	1647 FOWLER AVE	NY LTANKS	Higher	161, 0.030, ENE
T227	ST RAYMONDS BROTHER	1754 CASTLE HILL AVE	NY UST	Lower	167, 0.032, East
T228	1754 CASTLE HILL AVE	1754 CASTLE HILL AVE	NY LTANKS	Lower	167, 0.032, East
U229	CON EDISON	2566 E TREMONT AVE F	NJ MANIFEST	Lower	171, 0.032, ENE
U230	CON EDISON	2566 E TREMONT AVE F	NY MANIFEST	Lower	171, 0.032, ENE
U231	CON EDISON	2566 E TREMONT AVE F	RCRA NonGen / NLR	Lower	171, 0.032, ENE
AA232	APARTMENT BUILDING	1562 THIRERIOT AVE	NY LTANKS	Higher	178, 0.034, East
AA233	RESIDENCE	1562 THIERIOT AVE	NY Spills, NY LEAD	Higher	179, 0.034, East
AA234	1562 THIERIOT AVE	1562 THIERIOT AVENUE	NY AST	Higher	179, 0.034, East

MAPPED SITES SUMMARY

Target Property Address:
1556 ST LAWRENCE AVE
BRONX, NY 10460

Click on Map ID to see full detail.

MAP ID	SITE NAME	ADDRESS	DATABASE ACRONYMS	RELATIVE ELEVATION	DIST (ft. & mi.) DIRECTION
AC235	APT BLDG - 20 GAL OV	1565 WHITE PLAINS RD	NY Spills, NY LEAD	Lower	182, 0.034, East
AC236	1565-73 WHITE PLAINS	1565-73 WHITE PLAINS	NY UST	Lower	182, 0.034, East
237	CON EDISON	1565 LELAND AV	NY MANIFEST	Higher	185, 0.035, East
A238	CON ED	1650 BRONXDALE AVE	NY MANIFEST	Higher	191, 0.036, ENE
A239	CON EDISON	1650 BRONXDALE AVE	RCRA NonGen / NLR	Higher	191, 0.036, ENE
A240	CON EDISON	1650 BRONXDALE AVE	NJ MANIFEST	Higher	191, 0.036, ENE
A241	CON ED	1650 BRONXDALE AVE	NY Spills	Higher	191, 0.036, ENE
AA242	1564 TAYLOR AVE	1564 TAYLOR AVENUE	NY AST	Lower	193, 0.037, ESE
AD243	PRIVATE RESD	2433 FULLER ST	NY Spills	Lower	194, 0.037, East
244	PRIVATE RESIDENCE	2517 POPLAR ST	NY Spills	Lower	199, 0.038, ENE
U245	CON EDISON	1520 SILVER ST FRONT	RCRA NonGen / NLR, FINDS, ECHO	Lower	201, 0.038, ENE
U246	CON EDISON	1520 SILVER ST FRONT	NJ MANIFEST	Lower	201, 0.038, ENE
U247	CON EDISON	1520 SILVER ST FRONT	NY MANIFEST	Lower	201, 0.038, ENE
U248	SUNSHINE CLEANERS	2572 E TREMONT AVE	EDR Hist Cleaner	Lower	201, 0.038, ENE
U249	2563 MACLAY AVENUE	2563 MACLAY AVE.	NY AST	Lower	204, 0.039, East
AE250	1759 CASTLE HILL AVE	1759 CASTLE HILL AV	NY LTANKS	Lower	231, 0.044, East
AF251	VANESS YARD	1651 BRONXDALE RD	NY Spills	Higher	232, 0.044, ENE
W252	CLOSED-LACKOF RECENT	1684 WHITE PLAINS RD	NY LTANKS	Lower	255, 0.048, NNE
AA253	CON EDISON	1835 GUERLAIN ST FRO	NY MANIFEST	Lower	256, 0.048, ESE
AA254	CON EDISON SERVICE B	1835 GUERLAIN ST FRO	RCRA NonGen / NLR, FINDS	Lower	256, 0.048, ESE
X255	RESI: VARGAS	1651 GARFIELD ST	NY Spills	Lower	271, 0.051, North
256	1626 TAYLOR AVE	1626 TAYLOR AVE	NY LTANKS	Lower	271, 0.051, North
AA257	CON EDISON	THIERIOT AVE & GUERL	NJ MANIFEST	Lower	272, 0.052, ESE
AA258	CON EDISON	THIERIOT AVE & GUERL	RCRA NonGen / NLR, FINDS, ECHO	Lower	272, 0.052, ESE
AA259	CON EDISON	THIERIOT AVE & GUERL	NY MANIFEST	Lower	272, 0.052, ESE
AA260	CON EDISON	THIERIOT AVE & GUERL	NY MANIFEST	Lower	272, 0.052, ESE
AA261	CON EDISON	THIERIOT AVE & GUERL	RCRA NonGen / NLR	Lower	272, 0.052, ESE
AA262	CON EDISON	THIERIOT AVE & GUERL	NJ MANIFEST	Lower	272, 0.052, ESE
AD263	VOLGENDE RES	2432 FULLER ST	NY Spills	Lower	274, 0.052, East
W264	1662 WHITE PLAINS RD	1662 WHITE PLAINS RO	NY AST	Lower	276, 0.052, NE
AG265	SHELL	2601 EAST TREMONT AV	NY LTANKS, NY Spills	Lower	278, 0.053, ENE
AG266	2601 E TREMONT AVE	2601 E TREMONT AVE	NY LTANKS	Lower	278, 0.053, ENE
AG267	G.A.M.E. AUTO CARE,	2601 EAST TREMONT AV	NY UST	Lower	278, 0.053, ENE
AG268	SHELL OIL-BEST AUTOM	2601 E TREMONT AVE	RCRA NonGen / NLR, US AIRS, FINDS, ECHO, NY...	Lower	278, 0.053, ENE
AG269	TREMONT SHELL INC	2601 E TREMONT AVE	EDR Hist Auto	Lower	278, 0.053, ENE
AH270	CON ED	1598 UNION PORT ROAD	NY MANIFEST	Lower	287, 0.054, East
AH271	2220 E TREMONT AVENU	2220 E, TREMONT AVEN	NY Spills	Lower	287, 0.054, East
AH272	CON EDISON	2130 E TREMONT AVE	NJ MANIFEST	Lower	287, 0.054, East
AH273	CON EDISON	2130 E TREMONT AVE	RCRA NonGen / NLR, FINDS, ECHO	Lower	287, 0.054, East

MAPPED SITES SUMMARY

Target Property Address:
1556 ST LAWRENCE AVE
BRONX, NY 10460

Click on Map ID to see full detail.

MAP ID	SITE NAME	ADDRESS	DATABASE ACRONYMS	RELATIVE ELEVATION	DIST (ft. & mi.) DIRECTION
AH274	CON EDISON	1675 METROPOLITAN AV	NY MANIFEST	Lower	287, 0.054, East
AD275	SPILL NUMBER 0012914	2443 BUCK ST	NY Spills	Lower	287, 0.054, East
AG276	C & G SERVICE CENTER	2611 E TREMONT AVE	EDR Hist Auto	Lower	290, 0.055, ENE
AI277	XFMR FIRE ON POLE 79	1560 COLDEN AVENUE	NY Spills	Higher	328, 0.062, ENE
AE278	CLOSED-LACKOF RECENT	1754 CASTLE HILL AVE	NY LTANKS	Lower	332, 0.063, East
AG279	ROADWAY	1536 SILVER ST	NY Spills	Lower	334, 0.063, ENE
AJ280	CON EDISON	1523 BEACH AV	NY MANIFEST	Lower	336, 0.064, SSE
AK281	HOME	1667 FOWLER AVE	NY Spills	Higher	336, 0.064, NE
AB282	1534 BEACH AVE. CORP	1534 BEACH AVENUE	NY AST	Lower	342, 0.065, SSE
283	963 PIERCE AVE	963 PIERCE AVE	NY Spills	Higher	349, 0.066, ENE
AG284	MELROSE REALITY	1625 BENSON STREET	NY LTANKS	Lower	350, 0.066, East
AG285	1625 BENSON STREET	1625 BENSON STREET	NY UST	Lower	350, 0.066, East
AI286	RESIDENTIAL	1563 PAULDING AVENUE	NY Spills	Higher	352, 0.067, ENE
287	CON ED	1585 UNION PORT RD	NY MANIFEST	Lower	352, 0.067, East
AB288	1535 TAYLOR AVENUE	1535 TAYLOR AVENUE	NY AST	Lower	355, 0.067, SE
AL289	YENSI RESIDENCE	1613 VAN BUREN ST	NY Spills	Lower	366, 0.069, WNW
AC290	TREMONT SUBSTATION	1540 WHITE PLAINS RD	NY Spills	Lower	380, 0.072, ESE
AF291	900 VAN NEST AVENUE	900 VAN NEST AVENUE	NY UST	Higher	387, 0.073, NE
AM292	1704 SEDDON STREET R	1704 SEDDON STREET	NY AST	Lower	389, 0.074, East
AL293	FRANCISO DELEON RESI	1617 VANBUREN ST	NY Spills	Lower	390, 0.074, WNW
AN294	1676 GARFIELD ST	1676 GARFIELD ST	NY Spills	Lower	397, 0.075, North
AJ295	CENTER FOR URBAN COM	1530 BEACH AVENUE	NY AST	Lower	408, 0.077, SSE
AL296	QUICK CLEAN CLEANERS	1619 VAN BUREN ST 1	EDR Hist Cleaner	Lower	412, 0.078, WNW
AG297	1618 BENSON STREET	1618 BENSON STREET	NY AST	Lower	420, 0.080, East
AO298	CON EDISON	OPP 2580 POPLAR ST	NY MANIFEST	Lower	422, 0.080, ENE
AP299	VANEST SHOPS ELEVATO	1610 MATTHEW AVE	NY Spills	Higher	429, 0.081, NE
AP300	CON ED VEHICLE	1610 MATTHEWS AVE	NY LTANKS, NY Spills	Higher	429, 0.081, NE
AP301	CONED	1610 MATTHEWS AVENUE	NY Spills	Higher	429, 0.081, NE
AQ302	P.S.. - 311 BRONX X3	1684 WHITE PLAINS RD	NY AST	Lower	432, 0.082, NNE
AQ303	NYC DEPT OF EDUCATIO	1684 WHITE PLAINS RD	RCRA-SQG, FINDS, ECHO	Lower	432, 0.082, NNE
AR304	CON EDISON	1641 METROPOLITAN AV	NY MANIFEST	Lower	438, 0.083, East
AS305	ARLE REALTY CORP.	1536 WHITE PLAINS RD	NY AST	Lower	443, 0.084, ESE
306	MANHOLE # 27997	BAKER AVE/HOLLAND	NY Spills	Lower	444, 0.084, NE
AO307	CONSOLIDATED EDISON	2582 POPLAR ST	NY MANIFEST	Lower	447, 0.085, ENE
308	CON EDISON	1548 THIERIOT AVE	NY MANIFEST	Higher	449, 0.085, ESE
AL309	NYC DEPT OF TRANS	1608 ADAMS STREET	RCRA NonGen / NLR, NY MANIFEST	Lower	451, 0.085, West
AT310	2518 MACLAY AVE	2518 MACLAY AVE	NY LTANKS	Lower	455, 0.086, East
AP311	5 GALLONS OIL IN STO	1615 MATTHEWS AVENUE	NY Spills	Higher	457, 0.087, NE
AS312	1541 WHITE PLAINS RO	1541 WHITE PLAINS RO	NY AST	Lower	461, 0.087, ESE

MAPPED SITES SUMMARY

Target Property Address:
1556 ST LAWRENCE AVE
BRONX, NY 10460

Click on Map ID to see full detail.

MAP ID	SITE NAME	ADDRESS	DATABASE ACRONYMS	RELATIVE ELEVATION	DIST (ft. & mi.) DIRECTION
AF313	MANHOLE 1384	BRONXDALE AVE & VANE	NY Spills	Higher	462, 0.087, NE
AF314	INTERSECTION	VAN NEST AVE AND BRO	NY Spills	Higher	463, 0.088, NE
AF315	CON EDISON	BRONXVILLE AVE & VAN	RCRA NonGen / NLR	Higher	463, 0.088, NE
AF316	CONSTRUCTION SITE	BRONXDALE AVE AND VA	NY Spills	Higher	463, 0.088, NE
AP317	VANNEST YARD	1610 MATHEWS AVE	NY Spills	Higher	465, 0.088, NE
AP318	VAN NEST SHOP	610 MATTHEWS AVENUE	NY Spills	Higher	465, 0.088, NE
AU319	IDEAL SERVICE CENTER	1751 ZEREGA AVE	EDR Hist Auto	Lower	467, 0.088, East
AU320	ABANDONED GAS STATIO	1751 ZEREGA AVE	NY Spills	Lower	467, 0.088, East
AU321	1751 ZEREGA LLC	1751 ZEREGA AVENUE	NY UST	Lower	467, 0.088, East
AJ322	1526 BEACH, LLC	1526 BEACH AVENUE	NY AST	Lower	467, 0.088, SSE
AG323	PEP BOYS 258	2633 E TREMONT AVE	RCRA NonGen / NLR, FINDS, ECHO, NY MANIFEST	Lower	476, 0.090, ENE
AG324	PEP BOYS #0258	2633 EAST TREMONT AV	NY AST	Lower	476, 0.090, ENE
AG325	PEP BOYS #0258	2633 EAST TREMONT AV	NY AST	Lower	476, 0.090, ENE
AG326	PEP BOYS #0258	2633 EAST TREMONT AV	NY CBS	Lower	476, 0.090, ENE
AV327	1512 COMMONWEALTH AV	1512 COMMONWEALTH AV	NY Spills	Higher	476, 0.090, SSW
AU328	J & E TAYLOR AVE AUT	1749 ZEREGA AVE	EDR Hist Auto	Lower	483, 0.091, East
AG329	BRONX HONDA REPAIR S	2641 E TREMONT AVE	RCRA NonGen / NLR, FINDS, ECHO	Lower	485, 0.092, ENE
AW330	COMMERCIAL BUILDING	2622 EAST TREMONT ST	NY Spills	Lower	486, 0.092, East
AK331	X	940 VAN NEST AV	NY LTANKS	Higher	487, 0.092, NE
AU332	CONSOLIDATED EDISON	CASTLE HILL & METRO	NY MANIFEST	Lower	491, 0.093, East
AP333	CON ED TREEMONT SUBS	1640 MATTHEWS AVE	NY Spills	Higher	495, 0.094, NE
334	DANNY BEHLER	1559 LURTING AVE	NY Spills	Higher	496, 0.094, ENE
AS335	CON EDISON	1537 WHITE PLAINS RD	NY LEAD, NY MANIFEST	Lower	499, 0.095, ESE
AJ336	NEW MBF MAGMT	1527 TAYLOR AVENUE	NY AST	Lower	500, 0.095, SE
AU337	CONTI'S DRY CLEANERS	1738 ZEREGA AVE.	RCRA NonGen / NLR, ICIS, US AIRS, FINDS, ECHO, NY...	Lower	503, 0.095, East
AU338	CONTI'S DRY CLEANERS	1738 ZEREGA AVE	NY DRYCLEANERS	Lower	503, 0.095, East
AU339	CONTIS CLEANERS	1738 ZEREGA AVE	EDR Hist Cleaner	Lower	503, 0.095, East
AX340	CON EDISON	UNION PORT RD & VAN	RCRA NonGen / NLR, NY MANIFEST	Lower	514, 0.097, NNE
AX341	CON EDISON	UNIONPORT RD & VAN N	NY MANIFEST	Lower	514, 0.097, NNE
AN342	CON EDISON - SERVICE	GARFIELD ST & VAN NE	NY MANIFEST	Lower	515, 0.098, North
AY343	PRIVATE HOME	1530 ROSEDALE AVE	NY Spills	Lower	517, 0.098, SW
AQ344	CON EDISON	WHITE PLAINS RD & VA	RCRA NonGen / NLR, FINDS, ECHO	Lower	520, 0.098, NNE
AQ345	CON EDISON	WHITE PLAINS RD & VA	NY MANIFEST	Lower	520, 0.098, NNE
AQ346	CON EDISON	WHITE PLAINS RD & VA	NJ MANIFEST	Lower	520, 0.098, NNE
AJ347	1522 BEACH AVENUE	1522 BEACH AVENUE	NY AST	Lower	528, 0.100, SSE
AQ348	CON EDISON SERVICE B	VICTOR ST & VAN NEST	RCRA NonGen / NLR, NY MANIFEST	Lower	532, 0.101, NNE
AQ349	CON EDISON	VAN NEST AVE & VICTO	NJ MANIFEST	Lower	532, 0.101, NNE
AQ350	CON EDISON	VAN NEST AVE & VICTO	NY MANIFEST	Lower	532, 0.101, NNE
AV351	1517 COMMONWORTH AVE	1517 COMMONWORTH AVE	NY LTANKS	Higher	534, 0.101, SW

MAPPED SITES SUMMARY

Target Property Address:
1556 ST LAWRENCE AVE
BRONX, NY 10460

Click on Map ID to see full detail.

MAP ID	SITE NAME	ADDRESS	DATABASE ACRONYMS	RELATIVE ELEVATION	DIST (ft. & mi.) DIRECTION
AZ352	NYC TRANSIT BUS	PURDY ST/METREPOLATI	NY Spills	Lower	538, 0.102, East
AZ353	MANHOLE 19701	METROPOLITIAN/PURDY	NY Spills	Lower	538, 0.102, East
AZ354	SERVICE BOX 19698	METROPOLITAN AVE/PUR	NY Spills	Lower	538, 0.102, East
AS355	ARLE REALTY CORP	1528 WHITE PLAINS RO	NY AST	Lower	545, 0.103, ESE
AQ356	CON EDISON	675 VAN NEST AVE	RCRA NonGen / NLR	Lower	550, 0.104, NNE
AQ357	CON EDISON	675 VAN NEST AVE	NY MANIFEST	Lower	550, 0.104, NNE
AQ358	CON EDISON	675 VAN NEST AVE	NJ MANIFEST	Lower	550, 0.104, NNE
AQ359	CON EDISON	675 VAN NEST AVE	RCRA NonGen / NLR, FINDS, ECHO	Lower	550, 0.104, NNE
BA360	1532 LELAND AVENUE I	1532 LELAND AVENUE	NY AST	Higher	552, 0.105, ESE
361	SPILL NUMBER 0012343	2427 MACLAY AV	NY Spills	Lower	555, 0.105, East
BB362	CONSOLIDATED EDISON	724 VAN NEST AVE	PA MANIFEST	Lower	556, 0.105, NE
AS363	FERNANDEZ, GENERAL M	1526 WHITE PLAINS RO	NY AST	Lower	557, 0.105, ESE
AV364	1520 REALTY LLC	1520 ROSEDALE AVENUE	NY AST	Lower	557, 0.105, SW
BC365	CON EDISON	1565 METROPOLITAN AV	NY MANIFEST	Lower	558, 0.106, East
BD366	JESSE REALTY COMPANY	1523 TAYLOR AVENUE	NY AST	Lower	558, 0.106, SSE
AW367	CON EDISON - MANHOLE	2573 ST RAYMONDS AVE	RCRA-LQG	Lower	560, 0.106, East
AW368	CON EDISON - MANHOLE	2573 ST RAYMONDS AVE	NY MANIFEST	Lower	560, 0.106, East
AR369	CON EDISON TRANSFORM	LINDEN DR & METROPOL	RCRA NonGen / NLR, NY MANIFEST	Lower	563, 0.107, East
AW370	PAUL & SONS INC	2630 E TREMONT AVE	EDR Hist Cleaner	Lower	564, 0.107, East
AM371	2440 MACLAY AVENUE	2440 MACLAY AVENUE	NY AST	Lower	565, 0.107, East
BE372	RESIDENTIAL PROPERTY	1560 SILVER STREET	NY AST, NY Spills, NY LEAD	Lower	568, 0.108, ENE
BC373	CON EDISON	METROPOLITAN AVE	NY MANIFEST	Lower	570, 0.108, East
BF374	CON EDISON - MANHOLE	852 VAN NEST AVENUE	RCRA-LQG, NY MANIFEST	Higher	571, 0.108, NE
BC375	K B CLEANERS INC	1551 METROPOLITAN AV	EDR Hist Cleaner	Lower	573, 0.109, East
AX376	645 VAN NEST AVENUE	645 VAN NEST AVENUE	NY AST	Lower	577, 0.109, NNE
BG377	PAVEMENT	562 VAN NEST AVE	NY Spills	Lower	578, 0.109, NNW
BF378	SPILL NUMBER 0100164	860 VAN NEST AVE	NY LTANKS	Higher	579, 0.110, NE
BF379	CON EDISON	862 VAN NEST AVE	NJ MANIFEST	Higher	580, 0.110, NE
BF380	CON EDISON	862 VAN NEST AVE	RCRA NonGen / NLR	Higher	580, 0.110, NE
AQ381	CON EDISON SERVICE B	715 VAN NEST AVE & W	RCRA NonGen / NLR	Lower	582, 0.110, NNE
AX382	QUICK CLEAN CLEANERS	1705 UNIONPORT RD	EDR Hist Cleaner	Lower	586, 0.111, NNE
AU383	CONTIS CLEANERS	1735 ZEREGA AV	EDR Hist Cleaner	Lower	592, 0.112, East
BD384	1516 BEACH AVE	1516 BEACH AVE	NY AST	Lower	593, 0.112, SSE
385	WALK IN APARTMENT	993 PIERCE AVE	NY Spills	Higher	596, 0.113, ENE
BB386	730 VAN NEST ST	730 VAN NEST ST	NY Spills	Lower	598, 0.113, NE
AQ387	CON EDISON	677 VAN NEST AVE	NY MANIFEST	Lower	599, 0.113, NNE
AQ388	CON EDISON	677 VAN NEST AVE	RCRA NonGen / NLR, FINDS, ECHO	Lower	599, 0.113, NNE
AQ389	CON EDISON	677 VAN NEST AVE	NJ MANIFEST	Lower	599, 0.113, NNE
AU390	CON EDISON GAS MAIN	1720 METROPOLITAN AV	RCRA NonGen / NLR, NY MANIFEST	Lower	602, 0.114, East

MAPPED SITES SUMMARY

Target Property Address:
1556 ST LAWRENCE AVE
BRONX, NY 10460

Click on Map ID to see full detail.

MAP ID	SITE NAME	ADDRESS	DATABASE ACRONYMS	RELATIVE ELEVATION	DIST (ft. & mi.) DIRECTION
BC391	CON EDISON	MAPLE DR & METROPOLI	NY MANIFEST	Lower	603, 0.114, East
BC392	CON EDISON SERVICE B	MAPLE AVE & METROPOL	NJ MANIFEST	Lower	603, 0.114, East
BC393	CON EDISON TRANSFORM	MAPLE DR & METROPOLI	RCRA NonGen / NLR	Lower	603, 0.114, East
BC394	CONSOLIDATED EDISON	MAPLE DR & METROPOLI	NY MANIFEST	Lower	603, 0.114, East
BC395	CONSOLIDATED EDISON	MAPLE DR & METROPOLI	NJ MANIFEST	Lower	603, 0.114, East
BC396	CON EDISON SERVICE B	MAPLE AVE & METROPOL	RCRA NonGen / NLR, NY MANIFEST	Lower	603, 0.114, East
BD397	TWO OZ CABLE OIL IN	BEACH AVENUE & MANSI	NY Spills	Lower	605, 0.115, SSE
AV398	ST ANTHONYS	1776 MANSON STREET	NY LTANKS	Higher	612, 0.116, South
AV399	SAINT ANTHONYS CHURC	1776 MANSION STREET	NY UST	Higher	612, 0.116, South
AS400	1525 WHITE PLAINS RO	1525 WHITE PLAINS RO	NY AST	Lower	617, 0.117, ESE
AQ401	CON EDISON	715 VAN NEST AVE & W	NY AST, NY MANIFEST	Lower	619, 0.117, NNE
BD402	TAYLOR AVE. REALTY L	1517 TAYLOR AVENUE	NY AST	Lower	620, 0.117, SSE
403	ALIOSKI RESIDENCE	1710 FOWLER AVE	NY LTANKS	Higher	623, 0.118, NE
BA404	1524 LELAND AVE	1524 LELAND AVE	NY AST	Higher	626, 0.119, ESE
BF405	215954; 852 VAN NEST	852 VAN NEST AVENUE	NY Spills	Higher	627, 0.119, NE
AY406	POLE 19630	1537 ROSEDALE AV	NY Spills	Higher	636, 0.120, WSW
BH407	UNIVERSITY MEDICAL G	1625 SAINT PETER'S A	NY AST	Lower	637, 0.121, East
BE408	1479 WILLIAMSBRIDGE	1479 WILLIAMSBRIDGE	NY UST	Lower	645, 0.122, ENE
BE409	1479 WILLIAMSBRIDGE	1479 WILLIAMSBRIDGE	NY Spills	Lower	645, 0.122, ENE
AT410	RESIDENCE	2517 ST RAYMOND'S AV	NY Spills	Lower	645, 0.122, East
BD411	SPILL NUMBER 9911894	1499 BEACH AVE	NY Spills	Lower	648, 0.123, South
BC412	CON EDISON - TRANSFO	1531 METROPOLITAN AV	NY MANIFEST	Lower	649, 0.123, East
BC413	CON EDISON	METROPOLITAN AVE & P	RCRA NonGen / NLR, NY MANIFEST	Lower	653, 0.124, East
AW414	ROADWAY	EAST TREMONT @ ST. R	NY Spills	Lower	655, 0.124, East
BD415	205567; 1512 BEACH A	1512 BEACH AVE (MANS	NY Spills	Lower	655, 0.124, SSE
BD416	VAULT 3158	1512 BEACH AVE	NY Spills, NY LEAD	Lower	657, 0.124, SSE
AS417	COQUI RLTY, LLC	1521 WHITE PLAINS RO	NY AST	Lower	657, 0.124, ESE
AS418		1521 WHITE PLAINS RO	NY Spills, NY LEAD	Lower	657, 0.124, ESE
BI419	NYCDOT BIN 2241270	E TREMONT AVE OVER A	RCRA NonGen / NLR, NY MANIFEST	Higher	659, 0.125, West
BI420	CLEAN JEANS DRY CLEA	1407 E 180TH ST	RCRA-SQG, US AIRS, FINDS, ECHO, NY DRYCLEANERS, NY	Higher	662, 0.125, West
BA421	1520 LELAND AVE	1520 LELAND AVENUE	NY AST	Higher	662, 0.125, ESE
BE422	CON EDISON	WILLIAMSBRIDGE RD &	NY MANIFEST	Lower	671, 0.127, ENE
AV423	CLOSED-LACKOF RECENT	1496 COMMONWEALTH AV	NY LTANKS	Higher	673, 0.127, SSW
BJ424	WILLIAM BRIDGE MANOR	1540 TOMLINSON AVE	NY LTANKS	Higher	684, 0.130, ENE
BJ425	WILLIAMSBRIDGE MANOR	1540 TOMLINSON AVE	NY AST	Higher	684, 0.130, ENE
AV426	ST. ANTHONY'S CHURCH	1496 COMMONWEALTH AV	NY AST	Higher	691, 0.131, SSW
BA427	CON ED	1517 WHITEPLAINS RD	NY MANIFEST	Lower	697, 0.132, ESE
BA428	CON EDISON	1517 WHITEPLAINS RD	NJ MANIFEST	Lower	697, 0.132, ESE
BA429	CON EDISON	1517 WHITEPLAINS RD	RCRA NonGen / NLR, FINDS, ECHO	Lower	697, 0.132, ESE

MAPPED SITES SUMMARY

Target Property Address:
1556 ST LAWRENCE AVE
BRONX, NY 10460

Click on Map ID to see full detail.

MAP ID	SITE NAME	ADDRESS	DATABASE ACRONYMS	RELATIVE ELEVATION	DIST (ft. & mi.) DIRECTION
BA430	1517 WHITE PLAINS RO	1517 WHITE PLAINS RO	NY AST	Lower	697, 0.132, ESE
BA431	LORAN REALTY CORP	1516 LELAND AVE	NY AST	Lower	700, 0.133, ESE
BG432	CONSOLIDATED EDISON	MELVILLE AVE & VAN N	NY MANIFEST	Lower	700, 0.133, NNW
AX433	1710 UNIONPORT RD./S	1710 UNIONPORT RD.	NY LTANKS, NY Spills	Lower	701, 0.133, North
BK434	F.D.N.Y.-ENG. 61	1518 WILLIAMSBRIDGE	NY UST	Lower	702, 0.133, ENE
BK435	F.D.N.Y.-ENG. 61	1518 WILLIAMSBRIDGE	NY AST	Lower	702, 0.133, ENE
BG436	FRATTO RESIDENCE	559 VAN NEST AV	NY LTANKS	Lower	709, 0.134, NNW
AY437	CON EDISON	2501 BRONX RIVER AVE	RCRA NonGen / NLR, FINDS, ECHO	Higher	711, 0.135, WSW
BL438	1027 PIERCE AVENUE	1027 PIERCE AVENUE	NY LTANKS	Higher	717, 0.136, ENE
AV439	SAINT ANTHONYS SCHOO	1750 MANSION STREET	NY AST	Lower	725, 0.137, SSW
BL440	1029 PIERCE AVENUE	1029 PIERCE AVENUE	NY LTANKS	Higher	732, 0.139, ENE
BA441	1512 LELAND AVE	1512 LELAND AVENUE	NY AST	Lower	739, 0.140, ESE
BK442	JNG SERVICE INC. BP	1500 WILLIAMSBRIDGE	NY UST	Lower	741, 0.140, ENE
BK443	REAL GAS GO	1500 WILLIAMSBRIDGE	RCRA-VSQG, NY MANIFEST, NJ MANIFEST	Lower	741, 0.140, ENE
BD444	1801-1803 ARCHER STR	1801 ARCHER STREET	NY AST	Lower	746, 0.141, SSE
445	1704 VAN BUREN ST	1704 VAN BUREN STREE	NY UST	Lower	752, 0.142, NW
BI446	CON EDISON VAULT GR1	E 180 ST & VAN NEST	RCRA-SQG	Higher	753, 0.143, West
BM447	CON ED	758 VAN NEST AVE	NY MANIFEST	Higher	753, 0.143, NE
BM448	CON ED	774 VAN NEST AVE	NY MANIFEST	Higher	755, 0.143, NE
BM449	CON EDISON	774 VAN NEST AVE	NJ MANIFEST	Higher	755, 0.143, NE
BM450	CON EDISON	774 VAN NEST AVE	RCRA NonGen / NLR, FINDS, ECHO	Higher	755, 0.143, NE
BI451	DURAN AUTO, INC.	1280 EAST TREMONT AV	NY LTANKS, NY UST	Lower	761, 0.144, West
BI452	JACK FISHMAN SUNOCO	1280 E TREMONT AVE	RCRA NonGen / NLR, FINDS, ECHO	Lower	761, 0.144, West
BH453	2475 ST.RAYMONDS AVE	2475 ST. RAYMONDS AV	NY LTANKS	Lower	762, 0.144, East
AX454	CON EDISON	1720 UNIONPORT RD	NJ MANIFEST	Lower	763, 0.145, North
AX455	CON EDISON	1720 UNIONPORT RD	NY MANIFEST	Lower	763, 0.145, North
AX456	CON EDISON	1720 UNIONPORT RD	RCRA NonGen / NLR, FINDS, ECHO	Lower	763, 0.145, North
457	CON EDISON - TM 514	METROPOLITAN AVE AND	RCRA NonGen / NLR, NY MANIFEST	Lower	766, 0.145, East
BD458	MATSIA REALTY HOUSIN	1807-09 ARCHER STREE	NY AST	Lower	767, 0.145, SSE
BD459	ARCHER CLEANERS	1803 ARCHER STREET	NY DRYCLEANERS	Lower	768, 0.145, SSE
BD460	ARCHER CLEANERS	1803 ARCHER STREET	RCRA-VSQG, ICIS, US AIRS, FINDS, ECHO, NY MANIFEST	Lower	768, 0.145, SSE
BN461	CON EDISON	1723 UNIONPORT RD SB	RCRA NonGen / NLR, FINDS, ECHO	Lower	771, 0.146, North
BN462	CON EDISON	1723 UNIONPORT RD SB	RCRA NonGen / NLR	Lower	771, 0.146, North
BN463	CON EDISON	1723 UNIONPORT RD SB	NJ MANIFEST	Lower	771, 0.146, North
BN464	CON EDISON	1723 UNIONPORT RD	NY MANIFEST	Lower	771, 0.146, North
BN465	CON EDISON	F/O 1723 UNION PORT	NY MANIFEST	Lower	771, 0.146, North
BN466	CON EDISON	1723 UNIONPORT RD SB	NY MANIFEST	Lower	771, 0.146, North
BN467	CON EDISON	1723 UNIONPORT RD	NJ MANIFEST	Lower	771, 0.146, North
BC468	CONSOLIDATED EDISON	1504 METROPOLITAN AV	NY MANIFEST	Lower	795, 0.151, East

MAPPED SITES SUMMARY

Target Property Address:
1556 ST LAWRENCE AVE
BRONX, NY 10460

Click on Map ID to see full detail.

MAP ID	SITE NAME	ADDRESS	DATABASE ACRONYMS	RELATIVE ELEVATION	DIST (ft. & mi.) DIRECTION
BJ469	1541 WILLIAMSBRIDGE	1541 WILLIAMSBRIDGE	NY AST	Higher	799, 0.151, ENE
470	RAMJIT HOME	1722 TAYLOR AVE	NY LTANKS	Lower	804, 0.152, NNW
471	FLAGSHIP CLEANERS &	2710 E TREMONT AVE	RCRA NonGen / NLR, FINDS, ECHO, NY MANIFEST	Lower	814, 0.154, East
BO472	PUBLIC SCHOOL 102 -	1827 ARCHER STREET	NY AST	Lower	816, 0.155, SE
BO473	NYC DEPT OF EDUCATIO	1827 ARCHER ST	RCRA-SQG	Lower	816, 0.155, SE
BK474	SHELL STATION	1610 EASTCHESTER ROA	NY UST, NY AST, NY Spills	Lower	819, 0.155, ENE
BK475	MARATHON PETROLEUM C	1610 EASTCHESTER RD	RCRA NonGen / NLR, NY MANIFEST	Lower	819, 0.155, ENE
BP476	ARCHER CLEANERS	1861 ARCHER ST	RCRA NonGen / NLR, FINDS, ECHO, NY MANIFEST	Lower	821, 0.155, SE
BP477	ARCHER CLEANERS-2-60	1861 ARCHER ST.	NY DRYCLEANERS	Lower	821, 0.155, SE
BP478	ROZAFA REALTY CORP.	1505 LELAND AVENUE	NY AST	Lower	828, 0.157, SE
479	MARKGRAFF RESIDENCE	1074 PIERCE AVE	NY LTANKS	Higher	840, 0.159, ENE
BP480	CON EDISON TRANSFORM	WHITEPLAINS RD & ARC	RCRA NonGen / NLR, NJ MANIFEST, NY MANIFEST	Lower	843, 0.160, ESE
BO481	1500 THERIOT AVE	1500 THIERIOT AVENUE	NY AST	Lower	843, 0.160, SE
BQ482	1730-32 VICTOR STREE	1730 VICTOR STREET	NY AST	Lower	853, 0.162, NNE
BK483	MONTEFIORE MEDICAL P	1635 POPLAR ST	RCRA-VSQG, ICIS, FINDS, ECHO, NY MANIFEST	Lower	859, 0.163, ENE
BI484	JSD PETROLEUM, INC.	1243 EAST TREMONT AV	NY UST	Higher	865, 0.164, West
BR485	1478 BEACH AVENUE	1478 BEACH AVE	NY AST	Lower	865, 0.164, SSE
BS486	CON EDISON	1920 ARCHER ST FRONT	RCRA NonGen / NLR	Lower	867, 0.164, ESE
BS487	CON EDISON	1920 ARCHER ST FRONT	NJ MANIFEST	Lower	867, 0.164, ESE
BS488	CON ED	1920 ARCHER ST FRONT	NY MANIFEST	Lower	867, 0.164, ESE
BN489	CON EDISON	1733 UNIONPORT RD SB	NY MANIFEST	Lower	873, 0.165, North
BN490	CON EDISON	1733 UNIONPORT RD FR	NJ MANIFEST	Lower	873, 0.165, North
BN491	CON EDISON	1733 UNIONPORT RD SB	RCRA NonGen / NLR	Lower	873, 0.165, North
BN492	CON EDISON	1733 UNIONPORT RD SB	NJ MANIFEST	Lower	873, 0.165, North
BN493	CON EDISON	1733 UNIONPORT RD FR	NY LEAD, NY MANIFEST	Lower	873, 0.165, North
BN494	CON EDISON	1733 UNIONPORT RD SB	RCRA NonGen / NLR, FINDS, ECHO	Lower	873, 0.165, North
495	PARKCHESTER PRESERVA	1701 PURDY STREET	NY UST	Lower	895, 0.170, East
BT496	MONTEFIORE - WESTCHE	2475 SAINT RAYMOND A	NY UST	Lower	898, 0.170, East
BT497	MONTEFIORE - WESTCHE	2475 SAINT RAYMOND A	NY AST	Lower	898, 0.170, East
BT498	NEW YORK WESTCHESTER	2475 ST RAYMOND AVE	RCRA NonGen / NLR, US AIRS, FINDS, ECHO, NY...	Lower	898, 0.170, East
BU499	WESTCHESTER PELHAM H	2527 GLEBE AVENUE	NY UST	Lower	904, 0.171, East
BQ500	CON EDISON	1734 WHITE PLAINS RD	NY MANIFEST	Lower	907, 0.172, NNE
BQ501	CON EDISON	1734 WHITE PLAINS RD	RCRA NonGen / NLR	Lower	907, 0.172, NNE
BQ502	CON EDISON	1734 WHITE PLAINS RD	NJ MANIFEST	Lower	907, 0.172, NNE
BO503	CON EDISON	ARCHER AVE & THIERIO	NY MANIFEST	Lower	915, 0.173, SE
BO504	CON EDISON	ARCHER AVE & THIERIO	NJ MANIFEST	Lower	915, 0.173, SE
BO505	CON EDISON	ARCHER AVE & THIERIO	RCRA NonGen / NLR, FINDS, ECHO	Lower	915, 0.173, SE
506	1675 COLDEN CORP.	1675 COLDEN AVENUE	NY UST	Higher	916, 0.173, NE
507	SACRED HEART PVT. SC	1659 ZEREGA AVENUE	NY LTANKS	Lower	924, 0.175, East

MAPPED SITES SUMMARY

Target Property Address:
1556 ST LAWRENCE AVE
BRONX, NY 10460

Click on Map ID to see full detail.

MAP ID	SITE NAME	ADDRESS	DATABASE ACRONYMS	RELATIVE ELEVATION	DIST (ft. & mi.) DIRECTION
BN508	CHURCH OF ST DOMINIC	1739 UNIONPORT ROAD	NY UST	Lower	926, 0.175, North
BN509	CON EDISON	1739 UNIONPORT RD	RCRA NonGen / NLR, NJ MANIFEST	Lower	926, 0.175, North
BR510	1472 BEACH AVENUE	1472 BEACH AVENUE	NY AST	Lower	926, 0.175, SSE
BO511	1470 TAYLOR AVE	1470 TAYLOR AVE	NY AST	Lower	927, 0.176, SSE
BO512	TAYLOR AVE ESTATES	1471 TAYLOR AVENUE	NY AST	Lower	946, 0.179, SSE
BN513	1738 UNIONPORT ROAD	1738 UNIONPORT ROAD	NY LTANKS	Lower	972, 0.184, North
BO514	1462 REALTY ASSOCIAT	1462 TAYLOR AVENUE	NY AST	Lower	983, 0.186, SSE
BT515	2454 ST RAYMOND AVE	2454 ST RAYMOND AVE	NY LTANKS	Lower	994, 0.188, East
BM516	PRIVATE RESIDENCE	1713 WALLACE AVE	NY LTANKS	Lower	994, 0.188, NE
BR517	1466 BEACH AVE LLC	1466 BEACH AVENUE	NY AST	Lower	999, 0.189, SSE
518	CON EDISON	1580 MAPLE DR FRONT	RCRA NonGen / NLR, FINDS, ECHO	Lower	1000, 0.189, East
BV519	KLEN REALTY LLC	1575 WILLIAMSBRIDGE	NY UST	Higher	1004, 0.190, ENE
BV520	KLEN REALTY LLC	1575 WILLIAMSBRIDGE	NY AST	Higher	1004, 0.190, ENE
BW521	CON EDISON	BRONXDALE AVE & MORR	NY MANIFEST	Higher	1007, 0.191, NE
BW522	CON EDISON VAULT SUB	BRONXDALE AVE & MORR	RCRA NonGen / NLR, FINDS	Higher	1007, 0.191, NE
BW523	CON EDISON MANHOLE G	MORRIS PARK AVE & FO	RCRA NonGen / NLR, NY MANIFEST	Higher	1018, 0.193, NE
BR524	CON EDISON	1467 TAYLOR AVE	NJ MANIFEST	Lower	1018, 0.193, SSE
BR525	CON EDISON	1467 TAYLOR AVE	RCRA NonGen / NLR	Lower	1018, 0.193, SSE
BR526	HOWARD SCHNEIDER	1467 TAYLOR AVE	NY AST	Lower	1018, 0.193, SSE
BX527	GENERAL LUXURY COLLI	2629 CHESBROUGH AVE	RCRA-VSQG, NY MANIFEST, NJ MANIFEST	Lower	1024, 0.194, ENE
BY528	CON EDISON	1595 UNION PORT RD F	RCRA NonGen / NLR, FINDS, ECHO	Lower	1033, 0.196, ESE
BY529	CON EDISON	1595 UNION PORT RD F	NY MANIFEST	Lower	1033, 0.196, ESE
BY530	CON EDISON	1595 UNION PORT RD F	NJ MANIFEST	Lower	1033, 0.196, ESE
BZ531	HI-TEC ENVIRONMENTAL	710 MORRIS PARK AVE	RCRA NonGen / NLR, FINDS, ECHO	Lower	1035, 0.196, NNE
BZ532	710 MORRIS PARK AVE	710 MORRIS PARK AVE	NY AST	Lower	1035, 0.196, NNE
BT533	1565 ROWLAND ST	1565 ROWLAND STREET	NY UST	Lower	1044, 0.198, East
BO534	BRICK APT HOUSE	1456 TAYLOR AVE	NY AST	Lower	1045, 0.198, SSE
CA535	FIVE AWAY CORPORATIO	656 MORRIS PARK AVE	NY SWF/LF, RCRA NonGen / NLR, FINDS, ECHO	Lower	1060, 0.201, North
CB536	TRANSIT DISTRICT 12	460 MORRIS PARK AVEN	NY AST	Higher	1061, 0.201, WNW
BZ537	CON EDISON	WHITE PLAINS & MORRI	RCRA NonGen / NLR	Lower	1065, 0.202, NNE
BZ538	CON EDISON	WHITE PLAINS RD & MO	RCRA NonGen / NLR	Lower	1065, 0.202, NNE
BZ539	CON EDISON	WHITE PLAINS & MORRI	NY MANIFEST	Lower	1065, 0.202, NNE
BZ540	CON EDISON	WHITE PLAINS & MORRI	NJ MANIFEST	Lower	1065, 0.202, NNE
BZ541	CON EDISON	WHITE PLAINS RD & MO	NY MANIFEST	Lower	1065, 0.202, NNE
BZ542	CON ED	WHITE PLAINS RD & MO	NY MANIFEST	Lower	1065, 0.202, NNE
BZ543	CON EDISON	WHITE PLAINS RD & MO	NJ MANIFEST	Lower	1065, 0.202, NNE
BZ544	CON EDISON	WHITE PLAINS & MORRI	RCRA NonGen / NLR, FINDS, ECHO	Lower	1065, 0.202, NNE
BZ545	CON EDISON	WHITE PLAINS RD & MO	RCRA NonGen / NLR	Lower	1065, 0.202, NNE
BZ546	CON EDISON	WHITE PLAINS RD & MO	NJ MANIFEST	Lower	1065, 0.202, NNE

MAPPED SITES SUMMARY

Target Property Address:
1556 ST LAWRENCE AVE
BRONX, NY 10460

Click on Map ID to see full detail.

MAP ID	SITE NAME	ADDRESS	DATABASE ACRONYMS	RELATIVE ELEVATION	DIST (ft. & mi.) DIRECTION
BZ547	CON EDISON	WHITE PLAINS RD & MO	NJ MANIFEST	Lower	1065, 0.202, NNE
BX548	PRO SHOP AUTO BODY I	2622 CHESBROUGH AVE	RCRA-VSQG, FINDS, ECHO	Lower	1067, 0.202, ENE
549		1654 CASTLE HILL AVE	NY LTANKS, NY LEAD	Lower	1068, 0.202, East
BU550	VERINGO CORP.	1506 OVERING ST.	NY UST	Lower	1072, 0.203, East
CC551	RESIDENCE	2616 ST RAYMONDS AVE	NY LTANKS	Lower	1072, 0.203, ENE
BW552	RITE AID #3359	911 MORRIS PARK AVE	PA MANIFEST	Higher	1073, 0.203, NE
BW553	RITE AID #03359	911 MORRIS PARK AVE	RCRA-VSQG, NY MANIFEST	Higher	1073, 0.203, NE
BR554	1460 BEACH AVE	1460 BEACH AVENUE	NY AST	Lower	1075, 0.204, SSE
BQ555	CONSOLIDATED EDISON	MORRIS PARK AVE & VI	NY MANIFEST	Lower	1079, 0.204, North
BQ556	CON EDISON GAS MAIN	VICTOR ST & MORRIS P	RCRA NonGen / NLR, NJ MANIFEST	Lower	1079, 0.204, North
BQ557	CONSOLIDATED EDISON	VICTOR ST & MORRIS P	NY MANIFEST	Lower	1079, 0.204, North
BQ558	CON EDISON GAS MAIN	VICTOR ST & MORRIS P	RCRA NonGen / NLR, NY MANIFEST	Lower	1079, 0.204, North
559	630 SO. BLVD. RLTY.	1461 COMMONWEALTH AV	NY AST	Lower	1084, 0.205, SSW
CD560	CON EDISON	BRONX RIVER AVE & NO	RCRA NonGen / NLR, FINDS, ECHO	Higher	1104, 0.209, WSW
CE561	TAYLOR AVE ESTATES L	1450 TAYLOR AVENUE	NY AST	Lower	1109, 0.210, SSE
562	CON EDISON POLE #176	1230 EAST TREMONT AV	NY AST, NY Spills, NY LEAD	Lower	1122, 0.213, West
BT563	1565 ROWLAND ST/BRON	1565 ROWLAND ST	NY LTANKS	Lower	1128, 0.214, East
CC564	APARTMENT HOUSE	2617 HALPERIN AVE	NY AST	Lower	1129, 0.214, East
BZ565	CON EDISON	701 MORRIS PARK AVE	RCRA NonGen / NLR, FINDS, ECHO	Lower	1129, 0.214, NNE
BZ566	CON EDISON	701 MORRIS PARK AVE	NY MANIFEST	Lower	1129, 0.214, NNE
BZ567	CON EDISON	701 MORRIS PARK AVE	NJ MANIFEST	Lower	1129, 0.214, NNE
BZ568	CON EDISON	F/O 699 MORRIS PARK	NY MANIFEST	Lower	1144, 0.217, NNE
CF569	610 MORRIS PARK ASSO	610 MORRIS PARK AVE	RCRA NonGen / NLR, NY MANIFEST	Lower	1145, 0.217, NNW
CG570	NYCTA WESTCHESTER -	EASTCHESTER RD & BLO	RCRA NonGen / NLR, NJ MANIFEST, RI MANIFEST	Lower	1145, 0.217, ENE
CG571	NYCT PELHAM DIESEL S	EASTCHESTER RD & BLO	RCRA-VSQG, NJ MANIFEST	Lower	1145, 0.217, ENE
CG572	CON EDISON VAULT 173	BLONDELL AVE & EASTC	RCRA NonGen / NLR	Lower	1145, 0.217, ENE
CG573	NYCTA - PELHAM DIESE	EASTCHESTER RD & BLO	NY MANIFEST	Lower	1145, 0.217, ENE
CH574	NOBLE MANSION	1500 NOBLE AVE.	NY UST	Lower	1148, 0.217, SW
CH575	NOBLE MANSION	1500 NOBLE AVE.	NY AST	Lower	1148, 0.217, SW
CI576	12 FAMILY APT HOUSE	1803 BOGART AVE	NY AST	Higher	1148, 0.217, NE
BY577	CON EDISON	WEST AVENUE AND WOOD	NY MANIFEST	Lower	1149, 0.218, ESE
CE578	CON EDISON	1452 BEACH AVE	NY MANIFEST	Lower	1152, 0.218, SSE
CE579	CON EDISON	1452 BEACH AVE	RCRA NonGen / NLR, FINDS, ECHO	Lower	1152, 0.218, SSE
CE580	CON EDISON	1452 BEACH AVE	NJ MANIFEST	Lower	1152, 0.218, SSE
CE581	1452 REALTY LLC	1452 BEACH AVENUE	NY AST	Lower	1152, 0.218, SSE
CJ582	1751 VAN BUREN ST	1751 VAN BUREN STREE	NY AST	Lower	1152, 0.218, NW
CF583	634 MORRIS PARK AVE	634 MORRIS PARK AVE	NY LTANKS, NY AST	Lower	1154, 0.219, North
CK584	RITE AID #10539	2748 E TREMONT AVE	RCRA NonGen / NLR, NY MANIFEST	Lower	1154, 0.219, East
CA585	CON EDISON MANHOLE 1	UNIONPORT RD & MORRI	RCRA NonGen / NLR	Lower	1157, 0.219, North

MAPPED SITES SUMMARY

Target Property Address:
1556 ST LAWRENCE AVE
BRONX, NY 10460

Click on Map ID to see full detail.

MAP ID	SITE NAME	ADDRESS	DATABASE ACRONYMS	RELATIVE ELEVATION	DIST (ft. & mi.) DIRECTION
CA586	CON EDISON MANHOLE 1	MORRIS PARK AVE & UN	RCRA NonGen / NLR, NJ MANIFEST	Lower	1157, 0.219, North
CE587	HOWARD SCHNEIDER	1451 TAYLOR AVE	NY AST	Lower	1168, 0.221, SSE
CA588	CON EDISON	1743 UNIONPORT RD &	RCRA NonGen / NLR, FINDS, ECHO	Lower	1170, 0.222, North
CA589	EXPERT I CLEANERS	659 MORRIS PARK AVE	RCRA NonGen / NLR, ICIS, US AIRS, NY DRYCLEANERS,...	Lower	1179, 0.223, North
CB590	CON EDISON	OPP 500 MORRIS PARK	NY MANIFEST	Lower	1180, 0.223, WNW
CL591	2511 FRISBY AVE	2511 FRISBY AVENUE	NY AST	Lower	1187, 0.225, East
CK592	1400 WILLIAMSBRIDGE	1400 WILLIAMSBRIDGE	NY AST	Lower	1191, 0.226, East
CD593	1575 BRONX RIVER HOU	1575 BRONX RIVER AVE	NY LTANKS	Higher	1193, 0.226, WSW
CD594	PER SCHOLAS INC	1575 BRONX RIVER AVE	RCRA-VSQG	Higher	1193, 0.226, WSW
CL595	1510 ST. PETER LLC	1510 ST PETERS AVE	NY AST	Lower	1194, 0.226, East
CE596	SPILL NUMBER 9912048	1442 TAYLOR AVE	NY LTANKS	Lower	1200, 0.227, SSE
CM597	ENTERPROSE CLEANERS	758 MORRIS PARK AVE	RCRA NonGen / NLR, FINDS, ECHO, NY MANIFEST	Lower	1201, 0.227, NNE
CC598	DAYTOP VILLAGE	2614-2616 HALPERIN A	NY LTANKS	Lower	1202, 0.228, East
CN599	CON EDISON	BARNES AVE & MORRIS	RCRA NonGen / NLR, NJ MANIFEST, NY MANIFEST	Lower	1205, 0.228, NNE
BZ600	OUR LADY OF SOLACE	731 MORRIS PARK AVEN	NY LTANKS, NY UST	Lower	1212, 0.230, NNE
601	CON EDISON	1448 LELAND AVENUE	NY MANIFEST	Lower	1213, 0.230, SE
BV602	(APARTMENT HOUSE)	1135 PIERCE AVE	NY AST	Higher	1215, 0.230, ENE
CD603	VERIZON NEW YORK INC	1541 BRONX RIVER AVE	NY AST	Lower	1217, 0.230, WSW
CD604	NYNEX	1541 BRONX RIVER AVE	NY Spills, NY MANIFEST	Lower	1217, 0.230, WSW
CD605	VERIZON NEW YORK INC	1541 BRONX RIVER AVE	NY UST	Lower	1217, 0.230, WSW
CJ606	1750 VAN BUREN STREE	1750 VAN BUREN STREE	NY AST	Lower	1221, 0.231, NW
CN607	TOM MELLINA SER STA	817 MORRIS PARK AVE	NY UST	Lower	1222, 0.231, NE
CM608	MANGINELLI ENTERPRIS	762 MORRIS PARK AVEN	NY AST	Lower	1222, 0.231, NNE
CI609	1814 FOWLER AVE	1814 FOWLER AVE	NY AST	Higher	1224, 0.232, NE
CO610	CON EDISON	1444 BEACH AVE	NJ MANIFEST	Lower	1228, 0.233, SSE
CO611	CON EDISON	1444 BEACH AVE	NY AST, NY LEAD, NY MANIFEST	Lower	1228, 0.233, SSE
CO612	CON EDISON	1444 BEACH AVE	RCRA NonGen / NLR, FINDS, ECHO	Lower	1228, 0.233, SSE
CO613	ANN CLEANERS	1433 BEACH AVE	RCRA NonGen / NLR, FINDS, ECHO	Lower	1236, 0.234, South
CP614	2352 ST. RAYMONDS AV	2352 ST. RAYMONDS AV	NY LTANKS	Lower	1242, 0.235, East
CP615	SANTA MARIA CHURCH	2352 ST RAYMONDS AV	NY AST	Lower	1242, 0.235, East
CE616	1443 TAYLOR AVE	1443 TAYLOR AVE	NY AST	Lower	1242, 0.235, SSE
BY617	CON EDISON	1451 WEST AVENUE	NY MANIFEST	Lower	1257, 0.238, ESE
CK618	BELL ATLANTIC-NY	E TREMONT ST/WESTCHE	RCRA NonGen / NLR, NY MANIFEST	Lower	1270, 0.241, East
CE619	CON EDISON - SERVICE	1436 TAYLOR AVE	NY Spills, NY MANIFEST	Lower	1272, 0.241, SSE
CL620	KAST REALTY CO	2514 FRISBY AVE	NY AST	Lower	1277, 0.242, East
CJ621	534 MORRIS PARK AVEN	534 MORRIS PARK AVEN	NY AST	Lower	1283, 0.243, NW
CQ622	ARCHER CO-OP	1430 THIERIOT AVENUE	NY AST	Lower	1291, 0.245, SE
CC623	JD'S AUTOMOTIVE INC	1425A BLONDELL AVE	RCRA NonGen / NLR, FINDS, ECHO	Lower	1296, 0.245, ENE
CO624	1436 BEACH AVE	1436 BEACH AVE	NY AST	Lower	1304, 0.247, SSE

MAPPED SITES SUMMARY

Target Property Address:
1556 ST LAWRENCE AVE
BRONX, NY 10460

Click on Map ID to see full detail.

MAP ID	SITE NAME	ADDRESS	DATABASE ACRONYMS	RELATIVE ELEVATION	DIST (ft. & mi.) DIRECTION
CM625	CONSOLIDATED EDISON	MORRIS PARK AVE & WA	NY MANIFEST	Lower	1305, 0.247, NNE
626	MOBIL OIL CORP SS 64	1719 CROSS BRONX EXP	NY UST, RCRA NonGen / NLR	Lower	1305, 0.247, SSW
627	UPLAIN LLC	1816 WHITE PLAINS RD	NY AST	Lower	1311, 0.248, NNE
CB628	NYCT EAST 180TH STRE	481 MORRIS PARK AVE	RCRA NonGen / NLR, NJ MANIFEST, NY MANIFEST	Lower	1311, 0.248, WNW
CB629	MTA NYCT - EAST 180T	481 MORRIS PARK AVE	RCRA-SQG, FINDS, ECHO, NY MANIFEST	Lower	1311, 0.248, WNW
CR630	1186 E. 180TH ST	1186 EAST 180TH STRE	NY LTANKS	Lower	1312, 0.248, WNW
CR631	1186 REALTY LLC	1186 EAST 180TH STRE	NY AST	Lower	1312, 0.248, WNW
CR632	NYCTA E 180TH ST STA	E 180TH ST & MORRIS	RCRA NonGen / NLR, NY MANIFEST	Lower	1313, 0.249, WNW
CR633	CONSOLIDATED EDISON	E 180TH ST & MORRIS	NY MANIFEST	Lower	1313, 0.249, WNW
CR634	CONSOLIDATED EDISON	180 ST & MORRIS PARK	NY MANIFEST	Lower	1313, 0.249, WNW
CO635	14 REALTY LLC	1435 TAYLOR AVENUE	NY AST	Lower	1316, 0.249, SSE
CO636	CON EDISON SERVICE B	1435 TAYLOR AVE	RCRA NonGen / NLR, NY LEAD, NY MANIFEST	Lower	1316, 0.249, SSE
CS637	1449 OVERING ST	1449 OVERING ST	NY LTANKS	Lower	1320, 0.250, East
CS638	1449 OVERING ST.	1449 OVERING STREET	NY AST	Lower	1320, 0.250, East
CM639	OUR LADY OF SOLICE C	1808 HOLLAND AVE	NY LTANKS	Lower	1330, 0.252, NNE
640	SPILL NUMBER 0103421	1728 PAULDING AV	NY LTANKS	Higher	1437, 0.272, NE
641	24-35 FRISBY AVE	24-35 FRISBY AVE	NY LTANKS	Lower	1487, 0.282, East
CQ642	CLOSED-LACKOF RECENT	1430 THIERIOT AVE	NY LTANKS	Lower	1492, 0.283, SSE
CS643	2501 TRATMAN AVE	2501 TRATMAN AVE	NY LTANKS, NY Spills, NY LEAD	Lower	1520, 0.288, East
CT644	1724 EASTCHESTER RD/	1724 EASTCHESTER RD	NY LTANKS, NY Spills	Lower	1561, 0.296, ENE
CT645	1740 EASTCHESTER RD/	1740 EASTCHESTER RD	NY LTANKS	Lower	1578, 0.299, ENE
CU646	CON EDISON - PURDY S	2155 ST. RAYMOND AVE	EDR MGP	Lower	1589, 0.301, ESE
CU647	CE - PURDY ST. STATI	2155 ST. RAYMOND AVE	NY VCP	Lower	1589, 0.301, ESE
CV648	SALIENT AUTO SALVAGE	1374 BLONDELL AVE	NY SWF/LF, NY SPDES	Lower	1618, 0.306, East
CW649	APARTMENT	2512-20 TRATMAN AVEN	NY LTANKS	Lower	1623, 0.307, East
CW650	25-08 TRATMAN AVE	25-08 TRATMAN AVE.	NY LTANKS	Lower	1633, 0.309, East
CX651	SPILL NUMBER 0212479	1852 FOWLER AV	NY LTANKS, NY Spills	Higher	1638, 0.310, NE
652	MOBIL S/S	1198 EAST TREMONT AV	NY LTANKS, NY Spills	Lower	1638, 0.310, West
CU653	NYC DEPT OF EDUCATIO	1560 PURDY ST	RCRA-SQG, NY LTANKS, NY Spills, NY LEAD, NY...	Lower	1660, 0.314, ESE
CY654	EASTCHESTER AV/BX/TR	EASTCHESTER AVE	NY LTANKS	Lower	1667, 0.316, ENE
CZ655	JAMES CERNERA TTF	1812 PAWLDING AVE	NY LTANKS	Higher	1693, 0.321, NE
CZ656	UNDERGROUND TTF	1812 PAULDING	NY LTANKS	Higher	1693, 0.321, NE
CT657	1500 WATERS PL/BX PS	1500 WATERS PLACE	NY LTANKS, NY Spills	Lower	1703, 0.323, ENE
658	LEBANON WEST FARMS I	1160 LEBANON STREET,	NY ENG CONTROLS, NY INST CONTROL, NY BROWNFIELDS	Lower	1747, 0.331, West
CV659	FORMER BOYLE AUTO WR	1346 BLONDELL AVENUE	NY BROWNFIELDS	Lower	1760, 0.333, East
CY660	CALVERY HOSPITAL	1740 EAST CHEASTER R	NY LTANKS	Lower	1760, 0.333, ENE
661	CLOSED-LACKOF RECENT	2619 PONTON AVENUE	NY LTANKS	Lower	1767, 0.335, East
662	PRIVATE HOME	1866 HUNT AVE	NY LTANKS	Lower	1777, 0.337, NNE
CX663	RESIDENCE	1865 BOGART AVE	NY LTANKS, NY Spills	Higher	1791, 0.339, NE

MAPPED SITES SUMMARY

Target Property Address:
1556 ST LAWRENCE AVE
BRONX, NY 10460

Click on Map ID to see full detail.

MAP ID	SITE NAME	ADDRESS	DATABASE ACRONYMS	RELATIVE ELEVATION	DIST (ft. & mi.) DIRECTION
664	NYNEX	2411 TRATMAN AVE	NY LTANKS, NY TANKS, RCRA NonGen / NLR, FINDS,...	Lower	1806, 0.342, East
665	DELMA CONSTRUCTION C	1208 WYATT STREET	NY SWF/LF	Lower	1908, 0.361, WSW
DA666	GETTY # 20	1810 CROSS BRONX EXP	NY LTANKS, NY Spills	Lower	1908, 0.361, SSE
DA667	GETTY#20	1810 CROSS BRONX EXP	NY LTANKS, NY Spills	Lower	1908, 0.361, SSE
DA668	GETTY	1810 CROSS BRONX EXP	NY LTANKS	Lower	1910, 0.362, SSE
669	GERBASI RESIDENCE	953 RHINLANDER AV	NY LTANKS	Higher	1954, 0.370, NE
670	CALVARY HOSP PKG LOT	CALVARY HOSP PKG LOT	NY LTANKS	Lower	1991, 0.377, ENE
671	GETTY STATION	2453 WESTCHESTER AVE	NY LTANKS, NY Spills	Lower	2026, 0.384, East
672	ST.PAULS EVANGELICAL	1891 MCGRAW AVE	NY LTANKS	Lower	2048, 0.388, SE
DB673	1010 RHINELANDER AVE	1010 RHINELANDER AVE	NY LTANKS	Higher	2122, 0.402, NE
674	2112 STARLING AVE	2112 STARLING AVE	NY LTANKS	Lower	2195, 0.416, ESE
675	1912 WALLACE ST.	1912 WALLACE ST.	NY LTANKS	Lower	2210, 0.419, NNE
DC676	UKNOWN	1719 HERING AVE	NY LTANKS, NY Spills	Higher	2293, 0.434, NE
DB677	1918 PAULDING AVE./S	1918 PAULDING AVENUE	NY LTANKS	Higher	2305, 0.437, NE
DC678	1180 MORRIS PARK AVE	1180 MORRIS PARK AVE	NY LTANKS	Higher	2393, 0.453, NE
679	NICKS AUTO SERVICE	1826 EASTCHESTER RD	NY LTANKS	Lower	2412, 0.457, ENE
680	SCHOOL ST. CLARESS	1911 HONE AVE	NY LTANKS	Higher	2421, 0.459, NE
DD681	JT TOWER LLC	1411-1421 FERRIS PLA	NY LTANKS, NY UST	Lower	2433, 0.461, East
DD682	1411 FERRIS PL	1411 FERRIS PL	NY LTANKS	Lower	2433, 0.461, East
683	CON EDISON - VAULT S	2526 BUTLER PLACE	NY LTANKS, NY MANIFEST	Lower	2494, 0.472, East
684	CAMEJO HOME	1946 BENEDICT AVE	NY LTANKS	Lower	2565, 0.486, SE
685	SPILL NUMBER 0209261	1770 EAST 172ND ST	NY LTANKS	Lower	2567, 0.486, South
686	CUMBERLAND FARMS 702	1885 WESTCHESTER AVE	NY LTANKS, NY Spills	Lower	2585, 0.490, SSE
687	SPILL NUMBER 0308409	1841 TOMLINSON AVENU	NY LTANKS	Higher	2590, 0.491, NE
688	HIGHWAY PATROL PRECI	BRONX RIVER PARKWAY	NY LTANKS	Higher	2611, 0.495, North
DE689	TTF WEST FARMS BUS D	1100 E 177TH STREET	NY LTANKS	Lower	2618, 0.496, West
DE690	WEST FARMS BUS DEPOT	1100 EAST 177TH ST.	NY LTANKS, NY CBS, NY Spills	Lower	2618, 0.496, West
DE691	NYC TRANSIT WEST FAR	1100 EAST 177TH ST T	NY LTANKS	Lower	2618, 0.496, West
692	AMF - BRONX		FUDS	Lower	2894, 0.548, West
693	BRONX PSYCHIATRIC CE	1500 WATERS PLACE	NY SHWS, NY MOSF, NY Spills	Lower	2972, 0.563, ENE
694	1100 COMMERCE AVENUE	1100 COMMERCE STREET	NY SHWS, NY ENG CONTROLS, NY INST CONTROL	Lower	4284, 0.811, ESE
695	CON EDISON - EAST 17	WEST FARMS RD. AND B	EDR MGP	Lower	4541, 0.860, WSW
DF696	CON EDISON - UNIONPO	1066 ZEREGA AVE.	EDR MGP	Lower	4671, 0.885, ESE
DF697	CE - UNIONPORT WORKS	1066 ZEREGA AVENUE	NY SHWS	Lower	4671, 0.885, ESE
698	ADHESIVE PRODUCTS CO	1660-1684 BOONE AVE	NY SHWS, NY Spills, RCRA NonGen / NLR, NY MANIFEST	Lower	4758, 0.901, WSW

EXECUTIVE SUMMARY

TARGET PROPERTY SEARCH RESULTS

The target property was not listed in any of the databases searched by EDR.

SURROUNDING SITES: SEARCH RESULTS

Surrounding sites were identified in the following databases.

Elevations have been determined from the USGS Digital Elevation Model and should be evaluated on a relative (not an absolute) basis. Relative elevation information between sites of close proximity should be field verified. Sites with an elevation equal to or higher than the target property have been differentiated below from sites with an elevation lower than the target property.
Page numbers and map identification numbers refer to the EDR Radius Map report where detailed data on individual sites can be reviewed.

Sites listed in ***bold italics*** are in multiple databases.

Unmappable (orphan) sites are not considered in the foregoing analysis.

STANDARD ENVIRONMENTAL RECORDS

Lists of Federal RCRA generators

RCRA-LQG: A review of the RCRA-LQG list, as provided by EDR, and dated 11/21/2022 has revealed that there are 5 RCRA-LQG sites within approximately 0.25 miles of the target property.

Equal/Higher Elevation	Address	Direction / Distance	Map ID	Page
CON EDISON - VAN NES EPA ID:: NYD000706234	***1615 BRONXDALE AVE***	***ENE 0 - 1/8 (0.010 mi.)***	***A161***	***49***
CON EDISON - MANHOLE EPA ID:: NYP004314563	***1580 THIERIOT AV &AM***	***E 0 - 1/8 (0.010 mi.)***	***P174***	***52***
CON EDISON - MANHOLE EPA ID:: NYP004164240	***852 VAN NEST AVENUE***	***NE 0 - 1/8 (0.108 mi.)***	***BF374***	***102***

Lower Elevation	Address	Direction / Distance	Map ID	Page
CON EDISON - MANHOLE EPA ID:: NYP004716411	1640 WHITE PLAINS RD	NE 0 - 1/8 (0.011 mi.)	Q184	59
CON EDISON - MANHOLE EPA ID:: NYP005090113	2573 ST RAYMONDS AVE	E 0 - 1/8 (0.106 mi.)	AW367	100

RCRA-SQG: A review of the RCRA-SQG list, as provided by EDR, and dated 11/21/2022 has revealed that there are 5 RCRA-SQG sites within approximately 0.25 miles of the target property.

Equal/Higher Elevation	Address	Direction / Distance	Map ID	Page
CLEAN JEANS DRY CLEA EPA ID:: NYR000078873	***1407 E 180TH ST***	***W 1/8 - 1/4 (0.125 mi.)***	***BI420***	***112***
CON EDISON VAULT GR1	E 180 ST & VAN NEST	W 1/8 - 1/4 (0.143 mi.)	BI446	118

EPA ID:: NYP005248188

Lower Elevation	Address	Direction / Distance	Map ID	Page
NYC DEPT OF EDUCATIO EPA ID:: NYR000209577	***1684 WHITE PLAINS RD***	***NNE 0 - 1/8 (0.082 mi.)***	***AQ303***	***86***
NYC DEPT OF EDUCATIO EPA ID:: NYR000211169	1827 ARCHER ST	SE 1/8 - 1/4 (0.155 mi.)	BO473	124
MTA NYCT - EAST 180T EPA ID:: NYR000205559	***481 MORRIS PARK AVE***	***WNW 1/8 - 1/4 (0.248 mi.)***	***CB629***	***160***

RCRA-VSQG: A review of the RCRA-VSQG list, as provided by EDR, and dated 11/21/2022 has revealed that there are 8 RCRA-VSQG sites within approximately 0.25 miles of the target property.

Equal/Higher Elevation	Address	Direction / Distance	Map ID	Page
RITE AID #03359 EPA ID:: NYR000187690	***911 MORRIS PARK AVE***	***NE 1/8 - 1/4 (0.203 mi.)***	***BW553***	***142***
PER SCHOLAS INC EPA ID:: NYR000167072	1575 BRONX RIVER AVE	WSW 1/8 - 1/4 (0.226 mi.)	CD594	152

Lower Elevation	Address	Direction / Distance	Map ID	Page
REAL GAS GO EPA ID:: NYD986985547	***1500 WILLIAMSBRIDGE***	***ENE 1/8 - 1/4 (0.140 mi.)***	***BK443***	***117***
ARCHER CLEANERS EPA ID:: NYD980773865	***1803 ARCHER STREET***	***SSE 1/8 - 1/4 (0.145 mi.)***	***BD460***	***121***
MONTEFIORE MEDICAL P EPA ID:: NYR000021949	***1635 POPLAR ST***	***ENE 1/8 - 1/4 (0.163 mi.)***	***BK483***	***127***
GENERAL LUXURY COLLI EPA ID:: NYR000117747	***2629 CHESBROUGH AVE***	***ENE 1/8 - 1/4 (0.194 mi.)***	***BX527***	***137***
PRO SHOP AUTO BODY I EPA ID:: NYR000225003	***2622 CHESBROUGH AVE***	***ENE 1/8 - 1/4 (0.202 mi.)***	***BX548***	***141***
NYCT PELHAM DIESEL S EPA ID:: NYD981140031	***EASTCHESTER RD & BLO***	***ENE 1/8 - 1/4 (0.217 mi.)***	***CG571***	***147***

Lists of state- and tribal hazardous waste facilities

NY SHWS: A review of the NY SHWS list, as provided by EDR, and dated 08/08/2022 has revealed that there are 4 NY SHWS sites within approximately 1 mile of the target property.

Lower Elevation	Address	Direction / Distance	Map ID	Page
BRONX PSYCHIATRIC CE Site Code: 55905 Class Code: Does not present a significant threat to the public health or the environment - action may be deferred.	***1500 WATERS PLACE***	***ENE 1/2 - 1 (0.563 mi.)***	***693***	***180***
1100 COMMERCE AVENUE	***1100 COMMERCE STREET***	***ESE 1/2 - 1 (0.811 mi.)***	***694***	***181***

Site Code: 496481				
CE - UNIONPORT WORKS Site Code: 566769	1066 ZEREGA AVENUE	ESE 1/2 - 1 (0.885 mi.)	DF697	181
ADHESIVE PRODUCTS CO Site Code: 609104	***1660-1684 BOONE AVE***	***WSW 1/2 - 1 (0.901 mi.)***	***698***	***182***

Lists of state and tribal landfills and solid waste disposal facilities

NY SWF/LF: A review of the NY SWF/LF list, as provided by EDR, and dated 12/21/2022 has revealed that there are 3 NY SWF/LF sites within approximately 0.5 miles of the target property.

Lower Elevation	Address	Direction / Distance	Map ID	Page
FIVE AWAY CORPORATIO	***656 MORRIS PARK AVE***	***N 1/8 - 1/4 (0.201 mi.)***	***CA535***	***138***
SALIENT AUTO SALVAGE	***1374 BLONDELL AVE***	***E 1/4 - 1/2 (0.306 mi.)***	***CV648***	***165***
DELMA CONSTRUCTION C	1208 WYATT STREET	WSW 1/4 - 1/2 (0.361 mi.)	665	170

Lists of state and tribal leaking storage tanks

NY LTANKS: A review of the NY LTANKS list, as provided by EDR, and dated 08/08/2022 has revealed that there are 98 NY LTANKS sites within approximately 0.5 miles of the target property.

Equal/Higher Elevation	Address	Direction / Distance	Map ID	Page
1840-1858 EAST TREMO Spill Number/Closed Date: 9211064 / 2007-01-08 Site ID: 231869 Spill Date: 1992-12-23	1858 EAST TREMONT AV	0 - 1/8 (0.000 mi.)	L68	24
MERIT SERV STA Spill Number/Closed Date: 8907138 / 1990-01-16 Site ID: 174468 Spill Date: 1989-06-19	***1596 WHITE PLAINS RD***	***0 - 1/8 (0.000 mi.)***	***L106***	***33***
CON ED SERVICE CENTE Spill Number/Closed Date: 9415819 / 2003-12-26 Site ID: 297159 Spill Date: 1995-03-07	***1615 BRONXDALE***	***ENE 0 - 1/8 (0.010 mi.)***	***A158***	***46***
1647 FOWLER AVE Spill Number/Closed Date: 9112406 / 1992-03-05 Site ID: 312279 Spill Date: 1992-02-18	1647 FOWLER AVE	ENE 0 - 1/8 (0.030 mi.)	A226	68
APARTMENT BUILDING Spill Number/Closed Date: 0313793 / 2004-03-18 Site ID: 311040 Spill Date: 2004-03-17	1562 THIRERIOT AVE	E 0 - 1/8 (0.034 mi.)	AA232	69
CON ED VEHICLE Spill Number/Closed Date: 0409262 / 2005-01-06 Site ID: 333830	***1610 MATTHEWS AVE***	***NE 0 - 1/8 (0.081 mi.)***	***AP300***	***84***

Spill Date: 2004-11-12				
X Spill Number/Closed Date: 0207425 / 2005-11-21 Site ID: 193918 Spill Date: 2002-10-18	940 VAN NEST AV	NE 0 - 1/8 (0.092 mi.)	AK331	92
1517 COMMONWORTH AVE Spill Number/Closed Date: 9104477 / 1995-03-30 Site ID: 233372 Spill Date: 1991-07-26	1517 COMMONWORTH AVE	SW 0 - 1/8 (0.101 mi.)	AV351	97
SPILL NUMBER 0100164 Spill Number/Closed Date: 0100164 / 2004-02-17 Site ID: 274695 Spill Date: 2001-04-05	860 VAN NEST AVE	NE 0 - 1/8 (0.110 mi.)	BF378	103
ST ANTHONYS Spill Number/Closed Date: 9800367 / 2004-09-13 Site ID: 201398 Spill Date: 1998-04-07	1776 MANSON STREET	S 0 - 1/8 (0.116 mi.)	AV398	107
ALIOSKI RESIDENCE Spill Number/Closed Date: 0515041 / 2006-04-17 Site ID: 361908 Spill Date: 2006-03-31	1710 FOWLER AVE	NE 0 - 1/8 (0.118 mi.)	403	108
CLOSED-LACKOF RECENT Spill Number/Closed Date: 8703651 / 2003-03-03 Site ID: 281448 Spill Date: 1987-08-04	1496 COMMONWEALTH AV	SSW 1/8 - 1/4 (0.127 mi.)	AV423	113
WILLIAM BRIDGE MANOR Spill Number/Closed Date: 1103562 / Not Reported Site ID: 451129 Spill Date: 2011-06-29	1540 TOMLINSON AVE	ENE 1/8 - 1/4 (0.130 mi.)	BJ424	113
1027 PIERCE AVENUE Spill Number/Closed Date: 9710972 / 1998-01-05 Site ID: 258280 Spill Date: 1997-12-30	1027 PIERCE AVENUE	ENE 1/8 - 1/4 (0.136 mi.)	BL438	116
1029 PIERCE AVENUE Spill Number/Closed Date: 9710976 / 1998-01-05 Site ID: 212623 Spill Date: 1997-12-30	1029 PIERCE AVENUE	ENE 1/8 - 1/4 (0.139 mi.)	BL440	116
MARKGRAFF RESIDENCE Spill Number/Closed Date: 0706113 / 2021-08-17 Site ID: 386571 Spill Date: 2007-08-29	1074 PIERCE AVE	ENE 1/8 - 1/4 (0.159 mi.)	479	126
1575 BRONX RIVER HOU Spill Number/Closed Date: 9110114 / 1991-12-24 Site ID: 188988 Spill Date: 1991-12-24	1575 BRONX RIVER AVE	WSW 1/8 - 1/4 (0.226 mi.)	CD593	152
SPILL NUMBER 0103421 Spill Number/Closed Date: 0103421 / 2003-09-15 Site ID: 165711 Spill Date: 2001-06-28	1728 PAULDING AV	NE 1/4 - 1/2 (0.272 mi.)	640	163
SPILL NUMBER 0212479	***1852 FOWLER AV***	***NE 1/4 - 1/2 (0.310 mi.)***	***CX651***	***165***

Spill Number/Closed Date: 0212471 / 2003-11-13
Site ID: 88842
Spill Date: 2003-03-18

JAMES CERNERA TTF — 1812 PAWLDING AVE — NE 1/4 - 1/2 (0.321 mi.) — CZ655 — 167
Spill Number/Closed Date: 1010571 / 2011-02-14
Site ID: 444183
Spill Date: 2011-01-12

UNDERGROUND TTF — 1812 PAULDING — NE 1/4 - 1/2 (0.321 mi.) — CZ656 — 168
Spill Number/Closed Date: 1009983 / 2011-02-14
Site ID: 443562
Spill Date: 2010-12-20

RESIDENCE — ***1865 BOGART AVE*** — ***NE 1/4 - 1/2 (0.339 mi.)*** — ***CX663*** — ***169***
Spill Number/Closed Date: 9800429 / 2005-04-27
Site ID: 159817
Spill Date: 1998-04-09

GERBASI RESIDENCE — 953 RHINLANDER AV — NE 1/4 - 1/2 (0.370 mi.) — 669 — 172
Spill Number/Closed Date: 9708485 / 1997-10-20
Site ID: 209887
Spill Date: 1997-10-20

1010 RHINELANDER AVE — 1010 RHINELANDER AVE — NE 1/4 - 1/2 (0.402 mi.) — DB673 — 174
Spill Number/Closed Date: 9012300 / 1991-03-01
Site ID: 195094
Spill Date: 1991-02-26

UKNOWN — ***1719 HERING AVE*** — ***NE 1/4 - 1/2 (0.434 mi.)*** — ***DC676*** — ***175***
Spill Number/Closed Date: 0611381 / 2007-04-13
Site ID: 376017
Spill Date: 2007-01-12

1918 PAULDING AVE./S — 1918 PAULDING AVENUE — NE 1/4 - 1/2 (0.437 mi.) — DB677 — 175
Spill Number/Closed Date: 8704158 / 2003-03-03
Site ID: 110931
Spill Date: 1987-08-19

1180 MORRIS PARK AVE — 1180 MORRIS PARK AVE — NE 1/4 - 1/2 (0.453 mi.) — DC678 — 176
Spill Number/Closed Date: 8902672 / 1993-11-05
Site ID: 210317
Spill Date: 1989-06-14

SCHOOL ST. CLARESS — 1911 HONE AVE — NE 1/4 - 1/2 (0.459 mi.) — 680 — 176
Spill Number/Closed Date: 1900423 / 2019-10-02
Site ID: 586251
Spill Date: 2019-04-12

SPILL NUMBER 0308409 — 1841 TOMLINSON AVENU — NE 1/4 - 1/2 (0.491 mi.) — 687 — 178
Spill Number/Closed Date: 0308409 / 2003-11-18
Site ID: 134127
Spill Date: 2003-11-08

HIGHWAY PATROL PRECI — BRONX RIVER PARKWAY — N 1/4 - 1/2 (0.495 mi.) — 688 — 178
Spill Number/Closed Date: 9309517 / 2006-04-03
Site ID: 329643
Spill Date: 1993-11-05

Lower Elevation	Address	Direction / Distance	Map ID	Page
GASETERIA	2460 E. TREMONT AVEN	0 - 1/8 (0.000 mi.)	F15	11

Spill Number/Closed Date: 0230036 / 2006-07-05
Site ID: 316483
Spill Date: 2002-02-01

ST RAYMONDS CHURCH	***2380 CASTLE HILL***	***0 - 1/8 (0.000 mi.)***	***G23***	***13***
Spill Number/Closed Date: 0010806 / 2015-09-15 Site ID: 265148 Spill Date: 2000-12-29				
PARKCHESTER CONDO	***2000 EAST TREMONT AV***	***0 - 1/8 (0.000 mi.)***	***J76***	***27***
Spill Number/Closed Date: 0412436 / 2005-02-25 Spill Number/Closed Date: 0013399 / 2006-06-15 Site ID: 337905 Site ID: 137942 Spill Date: 2005-02-23 Spill Date: 2001-03-22				
PARKCHESTER SOUTH AP	***2000 EAST TREMONT AV***	***0 - 1/8 (0.000 mi.)***	***J98***	***31***
Spill Number/Closed Date: 9905992 / 2002-02-22 Site ID: 155570 Spill Date: 1999-08-18				
PARKCHESTER APT	2000 E TREMONT AVE	0 - 1/8 (0.000 mi.)	J103	33
Spill Number/Closed Date: 0550365 / 2005-06-01 Site ID: 346819 Spill Date: 2005-05-24				
SHELL	2601 EAST TREMONT AV	ENE 0 - 1/8 (0.004 mi.)	U153	45
Spill Number/Closed Date: 8708575 / 1993-03-02 Site ID: 307630 Spill Date: 1988-01-07				
1754 CASTLE HILL AVE	1754 CASTLE HILL AVE	E 0 - 1/8 (0.032 mi.)	T228	68
Spill Number/Closed Date: 9210381 / 1992-12-09 Site ID: 173559 Spill Date: 1992-12-08				
1759 CASTLE HILL AVE	1759 CASTLE HILL AV	E 0 - 1/8 (0.044 mi.)	AE250	73
Spill Number/Closed Date: 0006758 / 2000-10-05 Site ID: 73507 Spill Date: 2000-09-07				
CLOSED-LACKOF RECENT	1684 WHITE PLAINS RD	NNE 0 - 1/8 (0.048 mi.)	W252	73
Spill Number/Closed Date: 8704378 / 2003-03-03 Site ID: 92113 Spill Date: 1987-08-26				
1626 TAYLOR AVE	1626 TAYLOR AVE	N 0 - 1/8 (0.051 mi.)	256	74
Spill Number/Closed Date: 0413227 / 2005-03-30 Site ID: 339084 Spill Date: 2005-03-19				
SHELL	***2601 EAST TREMONT AV***	***ENE 0 - 1/8 (0.053 mi.)***	***AG265***	***76***
Spill Number/Closed Date: 9210664 / 1992-12-31 Site ID: 307631 Spill Date: 1992-12-15				
2601 E TREMONT AVE	2601 E TREMONT AVE	ENE 0 - 1/8 (0.053 mi.)	AG266	77
Spill Number/Closed Date: 9910149 / 2005-12-01 Site ID: 221319 Spill Date: 1999-11-22				
CLOSED-LACKOF RECENT	1754 CASTLE HILL AVE	E 0 - 1/8 (0.063 mi.)	AE278	80

Spill Number/Closed Date: 8705607 / 2003-03-04
Site ID: 102408
Spill Date: 1987-10-02

MELROSE REALITY | 1625 BENSON STREET | E 0 - 1/8 (0.066 mi.) | AG284 | 81
Spill Number/Closed Date: 0012091 / 2006-06-23
Site ID: 164247
Spill Date: 2001-02-09

2518 MACLAY AVE | 2518 MACLAY AVE | E 0 - 1/8 (0.086 mi.) | AT310 | 87
Spill Number/Closed Date: 0011316 / 2005-07-11
Site ID: 326009
Spill Date: 2001-01-17

1710 UNIONPORT RD./S | ***1710 UNIONPORT RD.*** | ***N 1/8 - 1/4 (0.133 mi.)*** | ***AX433*** | ***115***
Spill Number/Closed Date: 8704998 / 2003-03-03
Site ID: 233550
Spill Date: 1987-09-15

FRATTO RESIDENCE | 559 VAN NEST AV | NNW 1/8 - 1/4 (0.134 mi.) | BG436 | 115
Spill Number/Closed Date: 9705153 / 1997-12-31
Site ID: 249912
Spill Date: 1997-07-29

DURAN AUTO, INC. | ***1280 EAST TREMONT AV*** | ***W 1/8 - 1/4 (0.144 mi.)*** | ***BI451*** | ***119***
Spill Number/Closed Date: 0000191 / 2005-09-26
Site ID: 223222
Spill Date: 2000-04-05

2475 ST.RAYMONDS AVE | 2475 ST. RAYMONDS AV | E 1/8 - 1/4 (0.144 mi.) | BH453 | 119
Spill Number/Closed Date: 8707221 / 1992-10-02
Spill Number/Closed Date: 8800170 / 1992-10-02
Site ID: 114472
Site ID: 114473
Spill Date: 1987-11-21
Spill Date: 1988-04-06

RAMJIT HOME | 1722 TAYLOR AVE | NNW 1/8 - 1/4 (0.152 mi.) | 470 | 124
Spill Number/Closed Date: 0508878 / 2005-11-09
Site ID: 354569
Spill Date: 2005-10-25

SACRED HEART PVT. SC | 1659 ZEREGA AVENUE | E 1/8 - 1/4 (0.175 mi.) | 507 | 132
Spill Number/Closed Date: 9407289 / 1994-08-30
Site ID: 240942
Spill Date: 1994-08-30

1738 UNIONPORT ROAD | 1738 UNIONPORT ROAD | N 1/8 - 1/4 (0.184 mi.) | BN513 | 134
Spill Number/Closed Date: 9603543 / 1996-06-14
Site ID: 269334
Spill Date: 1996-06-13

2454 ST RAYMOND AVE | 2454 ST RAYMOND AVE | E 1/8 - 1/4 (0.188 mi.) | BT515 | 134
Spill Number/Closed Date: 0603532 / 2006-09-27
Site ID: 366275
Spill Date: 2006-06-29

PRIVATE RESIDENCE | 1713 WALLACE AVE | NE 1/8 - 1/4 (0.188 mi.) | BM516 | 134
Spill Number/Closed Date: 0404858 / 2005-12-09
Site ID: 314298
Spill Date: 2004-08-03

Not reported | ***1654 CASTLE HILL AVE*** | ***E 1/8 - 1/4 (0.202 mi.)*** | ***549*** | ***142***

Spill Number/Closed Date: 0210703 / 2003-07-21
Site ID: 163145
Spill Date: 2003-01-24

RESIDENCE Spill Number/Closed Date: 0101367 / 2001-05-22 Site ID: 311915 Spill Date: 2001-04-30	2616 ST RAYMONDS AVE	ENE 1/8 - 1/4 (0.203 mi.)	CC551	142
1565 ROWLAND ST/BRON Spill Number/Closed Date: 8707736 / 1992-11-19 Site ID: 74078 Spill Date: 1987-12-08	1565 ROWLAND ST	E 1/8 - 1/4 (0.214 mi.)	BT563	145
634 MORRIS PARK AVE Spill Number/Closed Date: 9606774 / 2003-02-24 Site ID: 318738 Spill Date: 1996-08-27	***634 MORRIS PARK AVE***	***N 1/8 - 1/4 (0.219 mi.)***	***CF583***	***149***
SPILL NUMBER 9912048 Spill Number/Closed Date: 9912048 / 2000-03-08 Site ID: 94425 Spill Date: 2000-01-18	1442 TAYLOR AVE	SSE 1/8 - 1/4 (0.227 mi.)	CE596	152
DAYTOP VILLAGE Spill Number/Closed Date: 0800602 / 2008-05-14 Site ID: 396380 Spill Date: 2008-04-15	2614-2616 HALPERIN A	E 1/8 - 1/4 (0.228 mi.)	CC598	153
OUR LADY OF SOLACE Spill Number/Closed Date: 1206583 / 2017-10-04 Spill Number/Closed Date: 1404838 / 2016-04-01 Site ID: 469589 Site ID: 498243 Spill Date: 2012-10-03 Spill Date: 2014-08-04	***731 MORRIS PARK AVEN***	***NNE 1/8 - 1/4 (0.230 mi.)***	***BZ600***	***153***
2352 ST. RAYMONDS AV Spill Number/Closed Date: 9211573 / 1993-01-07 Site ID: 314123 Spill Date: 1993-01-07	2352 ST. RAYMONDS AV	E 1/8 - 1/4 (0.235 mi.)	CP614	157
1186 E. 180TH ST Spill Number/Closed Date: 9409152 / 1994-10-10 Site ID: 307864 Spill Date: 1994-10-10	1186 EAST 180TH STRE	WNW 1/8 - 1/4 (0.248 mi.)	CR630	161
1449 OVERING ST Spill Number/Closed Date: 9612068 / 1997-01-07 Site ID: 212832 Spill Date: 1997-01-07	1449 OVERING ST	E 1/8 - 1/4 (0.250 mi.)	CS637	162
OUR LADY OF SOLICE C Spill Number/Closed Date: 1301054 / 2015-03-19 Spill Number/Closed Date: 1404747 / 2016-04-06 Site ID: 481417 Site ID: 498149 Spill Date: 2013-05-01 Spill Date: 2014-08-01	1808 HOLLAND AVE	NNE 1/4 - 1/2 (0.252 mi.)	CM639	162
24-35 FRISBY AVE Spill Number/Closed Date: 9210789 / 1992-12-17	24-35 FRISBY AVE	E 1/4 - 1/2 (0.282 mi.)	641	163

Site ID: 267283
Spill Date: 1992-12-17

CLOSED-LACKOF RECENT	1430 THIERIOT AVE	SSE 1/4 - 1/2 (0.283 mi.)	CQ642	163
Spill Number/Closed Date: 9102122 / 2003-03-06				
Site ID: 106898				
Spill Date: 1991-05-22				
2501 TRATMAN AVE	***2501 TRATMAN AVE***	***E 1/4 - 1/2 (0.288 mi.)***	***CS643***	***163***
Spill Number/Closed Date: 9610776 / 1996-12-02				
Spill Number/Closed Date: 9901703 / 1999-05-13				
Site ID: 236395				
Site ID: 236397				
Spill Date: 1996-11-30				
Spill Date: 1999-05-13				
1724 EASTCHESTER RD/	***1724 EASTCHESTER RD***	***ENE 1/4 - 1/2 (0.296 mi.)***	***CT644***	***164***
Spill Number/Closed Date: 8807233 / 1997-10-16				
Site ID: 242872				
Spill Date: 1988-12-01				
1740 EASTCHESTER RD/	1740 EASTCHESTER RD	ENE 1/4 - 1/2 (0.299 mi.)	CT645	164
Spill Number/Closed Date: 8708550 / 1992-10-07				
Site ID: 232358				
Spill Date: 1988-01-06				
APARTMENT	2512-20 TRATMAN AVEN	E 1/4 - 1/2 (0.307 mi.)	CW649	165
Spill Number/Closed Date: 0609146 / 2006-11-14				
Site ID: 373280				
Spill Date: 2006-11-09				
25-08 TRATMAN AVE	25-08 TRATMAN AVE.	E 1/4 - 1/2 (0.309 mi.)	CW650	165
Spill Number/Closed Date: 0411528 / 2005-04-15				
Site ID: 336743				
Spill Date: 2005-01-26				
MOBIL S/S	***1198 EAST TREMONT AV***	***W 1/4 - 1/2 (0.310 mi.)***	***652***	***166***
Spill Number/Closed Date: 0111377 / 2010-11-23				
Spill Number/Closed Date: 0306997 / 2003-10-16				
Spill Number/Closed Date: 8807908 / 2003-07-29				
Spill Number/Closed Date: 9204063 / 1992-09-03				
Site ID: 123888				
Site ID: 123889				
Site ID: 59202				
Site ID: 59205				
Spill Date: 2002-03-01				
Spill Date: 2003-10-02				
Spill Date: 1988-12-29				
Spill Date: 1992-07-08				
NYC DEPT OF EDUCATIO	***1560 PURDY ST***	***ESE 1/4 - 1/2 (0.314 mi.)***	***CU653***	***167***
Spill Number/Closed Date: 1408150 / 2016-11-04				
Site ID: 501702				
Spill Date: 2014-11-06				
EASTCHESTER AV/BX/TR	EASTCHESTER AVE	ENE 1/4 - 1/2 (0.316 mi.)	CY654	167
Spill Number/Closed Date: 9100482 / 1998-06-24				
Site ID: 252778				
Spill Date: 1991-04-11				
1500 WATERS PL/BX PS	***1500 WATERS PLACE***	***ENE 1/4 - 1/2 (0.323 mi.)***	***CT657***	***168***

Spill Number/Closed Date: 9011691 / 1991-09-21
Site ID: 248878
Spill Date: 1991-02-07

CALVERY HOSPITAL | 1740 EAST CHEASTER R | ENE 1/4 - 1/2 (0.333 mi.) | CY660 | 169
Spill Number/Closed Date: 0202979 / 2002-12-27
Site ID: 244506
Spill Date: 2002-06-20

CLOSED-LACKOF RECENT | 2619 PONTON AVENUE | E 1/4 - 1/2 (0.335 mi.) | 661 | 169
Spill Number/Closed Date: 9013092 / 2003-02-28
Site ID: 246149
Spill Date: 1991-03-21

PRIVATE HOME | 1866 HUNT AVE | NNE 1/4 - 1/2 (0.337 mi.) | 662 | 169
Spill Number/Closed Date: 0508260 / 2005-10-11
Site ID: 353805
Spill Date: 2005-10-11

NYNEX | ***2411 TRATMAN AVE*** | ***E 1/4 - 1/2 (0.342 mi.)*** | ***664*** | ***170***
Spill Number/Closed Date: 9109310 / 2001-05-10
Site ID: 322948
Spill Date: 1991-12-02

GETTY # 20 | ***1810 CROSS BRONX EXP*** | ***SSE 1/4 - 1/2 (0.361 mi.)*** | ***DA666*** | ***170***
Spill Number/Closed Date: 9712842 / 2003-06-23
Site ID: 204897
Spill Date: 1998-02-18

GETTY#20 | ***1810 CROSS BRONX EXP*** | ***SSE 1/4 - 1/2 (0.361 mi.)*** | ***DA667*** | ***171***
Spill Number/Closed Date: 0609139 / 2006-12-13
Site ID: 373273
Spill Date: 2006-11-09

GETTY | 1810 CROSS BRONX EXP | SSE 1/4 - 1/2 (0.362 mi.) | DA668 | 172
Spill Number/Closed Date: 8806949 / 1992-07-16
Site ID: 180892
Spill Date: 1988-11-19

CALVARY HOSP PKG LOT | CALVARY HOSP PKG LOT | ENE 1/4 - 1/2 (0.377 mi.) | 670 | 173
Spill Number/Closed Date: 9112049 / 1993-07-30
Site ID: 146519
Spill Date: 1986-04-11

GETTY STATION | ***2453 WESTCHESTER AVE*** | ***E 1/4 - 1/2 (0.384 mi.)*** | ***671*** | ***173***
Spill Number/Closed Date: 0612428 / 2007-02-14
Spill Number/Closed Date: 0209358 / 2005-09-15
Spill Number/Closed Date: 0514210 / 2006-12-11
Site ID: 377282
Site ID: 230994
Site ID: 360870
Spill Date: 2007-02-13
Spill Date: 2002-12-11
Spill Date: 2006-03-12

ST.PAULS EVANGELICAL | 1891 MCGRAW AVE | SE 1/4 - 1/2 (0.388 mi.) | 672 | 174
Spill Number/Closed Date: 0207632 / 2003-11-06
Site ID: 322321
Spill Date: 2002-10-23

2112 STARLING AVE | 2112 STARLING AVE | ESE 1/4 - 1/2 (0.416 mi.) | 674 | 175
Spill Number/Closed Date: 9209683 / 1992-11-19

Spill Number/Closed Date: 9210828 / 1992-12-18
Site ID: 325023
Site ID: 325024
Spill Date: 1992-11-07
Spill Date: 1992-11-09

1912 WALLACE ST. | 1912 WALLACE ST. | NNE 1/4 - 1/2 (0.419 mi.) | 675 | 175
Spill Number/Closed Date: 9213489 / 1993-03-08
Site ID: 105296
Spill Date: 1993-03-05

NICKS AUTO SERVICE | 1826 EASTCHESTER RD | ENE 1/4 - 1/2 (0.457 mi.) | 679 | 176
Spill Number/Closed Date: 9800894 / 2003-03-03
Site ID: 193166
Spill Date: 1998-04-21

JT TOWER LLC | ***1411-1421 FERRIS PLA*** | ***E 1/4 - 1/2 (0.461 mi.)*** | ***DD681*** | ***176***
Spill Number/Closed Date: 1103590 / Not Reported
Site ID: 451158
Spill Date: 2011-06-30

1411 FERRIS PL | 1411 FERRIS PL | E 1/4 - 1/2 (0.461 mi.) | DD682 | 177
Spill Number/Closed Date: 0105988 / 2006-06-22
Site ID: 159983
Spill Date: 2001-09-05

CON EDISON - VAULT S | ***2526 BUTLER PLACE*** | ***E 1/4 - 1/2 (0.472 mi.)*** | ***683*** | ***177***
Spill Number/Closed Date: 8906398 / 1992-10-07
Site ID: 236941
Spill Date: 1989-09-29

CAMEJO HOME | 1946 BENEDICT AVE | SE 1/4 - 1/2 (0.486 mi.) | 684 | 177
Spill Number/Closed Date: 0603170 / 2006-06-22
Site ID: 365838
Spill Date: 2006-06-22

SPILL NUMBER 0209261 | 1770 EAST 172ND ST | S 1/4 - 1/2 (0.486 mi.) | 685 | 177
Spill Number/Closed Date: 0209261 / 2003-06-30
Site ID: 112322
Spill Date: 2002-12-09

CUMBERLAND FARMS 702 | ***1885 WESTCHESTER AVE*** | ***SSE 1/4 - 1/2 (0.490 mi.)*** | ***686*** | ***178***
Spill Number/Closed Date: 9205564 / 2016-08-09
Spill Number/Closed Date: 9103857 / 1993-02-23
Site ID: 257525
Site ID: 257524
Spill Date: 1992-08-13
Spill Date: 1991-07-10

TTF WEST FARMS BUS D | 1100 E 177TH STREET | W 1/4 - 1/2 (0.496 mi.) | DE689 | 179
Spill Number/Closed Date: 1601677 / 2016-06-28
Site ID: 527047
Spill Date: 2016-05-18

WEST FARMS BUS DEPOT | ***1100 EAST 177TH ST.*** | ***W 1/4 - 1/2 (0.496 mi.)*** | ***DE690*** | ***179***
Spill Number/Closed Date: 0311123 / 2004-01-09
Site ID: 81219
Spill Date: 2003-12-30

NYC TRANSIT WEST FAR | 1100 EAST 177TH ST T | W 1/4 - 1/2 (0.496 mi.) | DE691 | 179
Spill Number/Closed Date: 1603051 / 2017-07-11
Site ID: 529490

Spill Date: 2016-06-28

Lists of state and tribal registered storage tanks

NY UST: A review of the NY UST list, as provided by EDR, has revealed that there are 42 NY UST sites within approximately 0.25 miles of the target property.

Equal/Higher Elevation	Address	Direction / Distance	Map ID	Page
GASERVICE MAINTENANC	***1616 BRONXDALE AVE***	***0 - 1/8 (0.000 mi.)***	***A1***	***8***
Database: UST, Date of Government Version: 09/19/2022				
RITEWAY TAXI	1598 BRONXDALE AVENU	0 - 1/8 (0.000 mi.)	B9	10
Database: UST, Date of Government Version: 09/19/2022				
JERRY & SON INC	1602 BRONXDALE AVENU	0 - 1/8 (0.000 mi.)	A50	20
Database: UST, Date of Government Version: 09/19/2022				
STRAUSS AUTO	1840 EAST TREMONT AV	0 - 1/8 (0.000 mi.)	P89	29
Database: UST, Date of Government Version: 09/19/2022				
M.B.B. SERVICE INC.	1881 EAST TREMONT AV	0 - 1/8 (0.000 mi.)	L96	31
Database: UST, Date of Government Version: 09/19/2022				
1872 EAST TREMONT CO	1872 EAST TREMONT AV	0 - 1/8 (0.000 mi.)	L100	32
Database: UST, Date of Government Version: 09/19/2022				
DBA EAGLE WHITE PLAI	1596 WHITE PLAINS RO	0 - 1/8 (0.000 mi.)	L115	36
Database: UST, Date of Government Version: 09/19/2022				
R&S STRAUSS	***1840-58 E TREMONT AV***	***0 - 1/8 (0.000 mi.)***	***P117***	***36***
Database: UST, Date of Government Version: 09/19/2022				
900 VAN NEST AVENUE	900 VAN NEST AVENUE	NE 0 - 1/8 (0.073 mi.)	AF291	82
Database: UST, Date of Government Version: 09/19/2022				
SAINT ANTHONYS CHURC	1776 MANSION STREET	S 0 - 1/8 (0.116 mi.)	AV399	107
Database: UST, Date of Government Version: 09/19/2022				
JSD PETROLEUM, INC.	1243 EAST TREMONT AV	W 1/8 - 1/4 (0.164 mi.)	BI484	127
Database: UST, Date of Government Version: 09/19/2022				
1675 COLDEN CORP.	1675 COLDEN AVENUE	NE 1/8 - 1/4 (0.173 mi.)	506	132
Database: UST, Date of Government Version: 09/19/2022				
KLEN REALTY LLC	1575 WILLIAMSBRIDGE	ENE 1/8 - 1/4 (0.190 mi.)	BV519	135
Database: UST, Date of Government Version: 09/19/2022				

Lower Elevation	Address	Direction / Distance	Map ID	Page
TREMONT	***2460 EAST TREMONT AV***	***0 - 1/8 (0.000 mi.)***	***F19***	***13***
Database: UST, Date of Government Version: 09/19/2022				
BRONX GAS SERVICES I	1514 BRONXDALE AVE	0 - 1/8 (0.000 mi.)	E24	14
Database: UST, Date of Government Version: 09/19/2022				
VOLUNTEERS OF AMERIC	***2433 EAST TREMONT AV***	***0 - 1/8 (0.000 mi.)***	***I42***	***18***
Database: UST, Date of Government Version: 09/19/2022				
PARKCHESTER SOUTH CO	2000 EAST TREMONT AV	0 - 1/8 (0.000 mi.)	J54	21
Database: UST, Date of Government Version: 09/19/2022				
GLOBAL MONTELLO GROU	2400 EAST TREMONT AV	0 - 1/8 (0.000 mi.)	G87	29
Database: UST, Date of Government Version: 09/19/2022				

EXECUTIVE SUMMARY

Lower Elevation	Address	Direction / Distance	Map ID	Page
EAST TREMONT AUTO RE Database: UST, Date of Government Version: 09/19/2022	1800 EAST TREMONT AV	0 - 1/8 (0.000 mi.)	R140	42
JEAD AUTO SUPPLY INC Database: UST, Date of Government Version: 09/19/2022	***1810 E. TREMONT AVE***	***0 - 1/8 (0.000 mi.)***	***S146***	***43***
ST RAYMONDS BROTHER Database: UST, Date of Government Version: 09/19/2022	1754 CASTLE HILL AVE	E 0 - 1/8 (0.032 mi.)	T227	68
1565-73 WHITE PLAINS Database: UST, Date of Government Version: 09/19/2022	1565-73 WHITE PLAINS	E 0 - 1/8 (0.034 mi.)	AC236	70
G.A.M.E. AUTO CARE, Database: UST, Date of Government Version: 09/19/2022	2601 EAST TREMONT AV	ENE 0 - 1/8 (0.053 mi.)	AG267	77
1625 BENSON STREET Database: UST, Date of Government Version: 09/19/2022	1625 BENSON STREET	E 0 - 1/8 (0.066 mi.)	AG285	81
1751 ZEREGA LLC Database: UST, Date of Government Version: 09/19/2022	1751 ZEREGA AVENUE	E 0 - 1/8 (0.088 mi.)	AU321	90
1479 WILLIAMSBRIDGE Database: UST, Date of Government Version: 09/19/2022	1479 WILLIAMSBRIDGE	ENE 0 - 1/8 (0.122 mi.)	BE408	109
F.D.N.Y.-ENG. 61 Database: UST, Date of Government Version: 09/19/2022	1518 WILLIAMSBRIDGE	ENE 1/8 - 1/4 (0.133 mi.)	BK434	115
JNG SERVICE INC. BP Database: UST, Date of Government Version: 09/19/2022	1500 WILLIAMSBRIDGE	ENE 1/8 - 1/4 (0.140 mi.)	BK442	117
1704 VAN BUREN ST Database: UST, Date of Government Version: 09/19/2022	1704 VAN BUREN STREE	NW 1/8 - 1/4 (0.142 mi.)	445	117
DURAN AUTO, INC. Database: UST, Date of Government Version: 09/19/2022	***1280 EAST TREMONT AV***	***W 1/8 - 1/4 (0.144 mi.)***	***BI451***	***119***
SHELL STATION Database: UST, Date of Government Version: 09/19/2022	***1610 EASTCHESTER ROA***	***ENE 1/8 - 1/4 (0.155 mi.)***	***BK474***	***125***
PARKCHESTER PRESERVA Database: UST, Date of Government Version: 09/19/2022	1701 PURDY STREET	E 1/8 - 1/4 (0.170 mi.)	495	130
MONTEFIORE - WESTCHE Database: UST, Date of Government Version: 09/19/2022	2475 SAINT RAYMOND A	E 1/8 - 1/4 (0.170 mi.)	BT496	130
WESTCHESTER PELHAM H Database: UST, Date of Government Version: 09/19/2022	2527 GLEBE AVENUE	E 1/8 - 1/4 (0.171 mi.)	BU499	131
CHURCH OF ST DOMINIC Database: UST, Date of Government Version: 09/19/2022	1739 UNIONPORT ROAD	N 1/8 - 1/4 (0.175 mi.)	BN508	133
1565 ROWLAND ST Database: UST, Date of Government Version: 09/19/2022	1565 ROWLAND STREET	E 1/8 - 1/4 (0.198 mi.)	BT533	138
VERINGO CORP. Database: UST, Date of Government Version: 09/19/2022	1506 OVERING ST.	E 1/8 - 1/4 (0.203 mi.)	BU550	142
NOBLE MANSION Database: UST, Date of Government Version: 09/19/2022	1500 NOBLE AVE.	SW 1/8 - 1/4 (0.217 mi.)	CH574	147
OUR LADY OF SOLACE Database: UST, Date of Government Version: 09/19/2022	***731 MORRIS PARK AVEN***	***NNE 1/8 - 1/4 (0.230 mi.)***	***BZ600***	***153***
VERIZON NEW YORK INC Database: UST, Date of Government Version: 09/19/2022	1541 BRONX RIVER AVE	WSW 1/8 - 1/4 (0.230 mi.)	CD605	155
TOM MELLINA SER STA Database: UST, Date of Government Version: 09/19/2022	817 MORRIS PARK AVE	NE 1/8 - 1/4 (0.231 mi.)	CN607	155

Lower Elevation	Address	Direction / Distance	Map ID	Page
MOBIL OIL CORP SS 64	***1719 CROSS BRONX EXP***	***SSW 1/8 - 1/4 (0.247 mi.)***	***626***	***159***
Database: UST, Date of Government Version: 09/19/2022				

NY CBS: A review of the NY CBS list, as provided by EDR, and dated 09/19/2022 has revealed that there is 1 NY CBS site within approximately 0.25 miles of the target property.

Lower Elevation	Address	Direction / Distance	Map ID	Page
PEP BOYS #0258	2633 EAST TREMONT AV	ENE 0 - 1/8 (0.090 mi.)	AG326	91
Facility Status: Unregulated/Closed				
CBS Number: 2-000418				

NY AST: A review of the NY AST list, as provided by EDR, has revealed that there are 108 NY AST sites within approximately 0.25 miles of the target property.

Equal/Higher Elevation	Address	Direction / Distance	Map ID	Page
1585 WHITE PLAINS RO	1585 WHITE PLAINS RO	0 - 1/8 (0.000 mi.)	O69	24
Database: AST, Date of Government Version: 09/19/2022				
Facility Id: 2-187437				
1603 UNIONPORT RD	1603 UNIONPORT RD	0 - 1/8 (0.000 mi.)	M83	28
Database: AST, Date of Government Version: 09/19/2022				
Facility Id: 2-330213				
R&S STRAUSS	***1840-58 E TREMONT AV***	***0 - 1/8 (0.000 mi.)***	***P117***	***36***
Database: AST, Date of Government Version: 09/19/2022				
Facility Id: 2-601446				
1623 UNIONPORT RD	1623 UNIONPORT RD	0 - 1/8 (0.000 mi.)	M126	38
Database: AST, Date of Government Version: 09/19/2022				
Facility Id: 2-098191				
PARKCHESTER WASH & L	1901 EAST TREMONT AV	0 - 1/8 (0.000 mi.)	M134	40
Database: AST, Date of Government Version: 09/19/2022				
Facility Id: 2-612890				
MJ AUTO REPAIR SHOP	1786 EAST TREMONT AV	0 - 1/8 (0.000 mi.)	R143	42
Database: AST, Date of Government Version: 09/19/2022				
Facility Id: 2-611711				
1574 LELAND AVENUE	1574 LELAND AVENUE	ENE 0 - 1/8 (0.003 mi.)	O150	44
Database: AST, Date of Government Version: 09/19/2022				
Facility Id: 2-610025				
1580 THIERIOT AVE	1580 THIERIOT AVENUE	E 0 - 1/8 (0.010 mi.)	P173	52
Database: AST, Date of Government Version: 09/19/2022				
Facility Id: 2-216445				
1562 THIERIOT AVE	1562 THIERIOT AVENUE	E 0 - 1/8 (0.034 mi.)	AA234	70
Database: AST, Date of Government Version: 09/19/2022				
Facility Id: 2-216453				
1532 LELAND AVENUE I	1532 LELAND AVENUE	ESE 0 - 1/8 (0.105 mi.)	BA360	99
Database: AST, Date of Government Version: 09/19/2022				

Facility Id: 2-509574

1524 LELAND AVE Database: AST, Date of Government Version: 09/19/2022 Facility Id: 2-611696	1524 LELAND AVE	ESE 0 - 1/8 (0.119 mi.)	BA404	108
1520 LELAND AVE Database: AST, Date of Government Version: 09/19/2022 Facility Id: 2-601766	1520 LELAND AVENUE	ESE 1/8 - 1/4 (0.125 mi.)	BA421	112
WILLIAMSBRIDGE MANOR Database: AST, Date of Government Version: 09/19/2022 Facility Id: 2-210544	1540 TOMLINSON AVE	ENE 1/8 - 1/4 (0.130 mi.)	BJ425	113
ST. ANTHONY'S CHURCH Database: AST, Date of Government Version: 09/19/2022 Facility Id: 2-055476	1496 COMMONWEALTH AV	SSW 1/8 - 1/4 (0.131 mi.)	AV426	113
1541 WILLIAMSBRIDGE Database: AST, Date of Government Version: 09/19/2022 Facility Id: 2-335932	1541 WILLIAMSBRIDGE	ENE 1/8 - 1/4 (0.151 mi.)	BJ469	123
KLEN REALTY LLC Database: AST, Date of Government Version: 09/19/2022 Facility Id: 2-289957	1575 WILLIAMSBRIDGE	ENE 1/8 - 1/4 (0.190 mi.)	BV520	135
TRANSIT DISTRICT 12 Database: AST, Date of Government Version: 09/19/2022 Facility Id: 2-607075	460 MORRIS PARK AVEN	WNW 1/8 - 1/4 (0.201 mi.)	CB536	139
12 FAMILY APT HOUSE Database: AST, Date of Government Version: 09/19/2022 Facility Id: 2-266035	1803 BOGART AVE	NE 1/8 - 1/4 (0.217 mi.)	CI576	148
(APARTMENT HOUSE) Database: AST, Date of Government Version: 09/19/2022 Facility Id: 2-284637	1135 PIERCE AVE	ENE 1/8 - 1/4 (0.230 mi.)	BV602	154
1814 FOWLER AVE Database: AST, Date of Government Version: 09/19/2022 Facility Id: 2-318086	1814 FOWLER AVE	NE 1/8 - 1/4 (0.232 mi.)	CI609	155

Lower Elevation	Address	Direction / Distance	Map ID	Page
1500 REALTY Database: AST, Date of Government Version: 09/19/2022 Facility Id: 2-363014	1500 HONE AVE	0 - 1/8 (0.000 mi.)	F40	17
2424 E TREMONT AVE L Database: AST, Date of Government Version: 09/19/2022 Facility Id: 2-116149	2437 LYVERE ST	0 - 1/8 (0.000 mi.)	G45	19
GLOBAL MONTELLO GROU Database: AST, Date of Government Version: 09/19/2022 Facility Id: 2-153567	2400 EAST TREMONT AV	0 - 1/8 (0.000 mi.)	G75	26
2446 LYVERE ST. Database: AST, Date of Government Version: 09/19/2022 Facility Id: 2-234788	2446 LYVERE ST.	0 - 1/8 (0.000 mi.)	I79	27
AKURA AUTO INC. Database: AST, Date of Government Version: 09/19/2022 Facility Id: 2-612270	1831 EAST TREMONT AV	NE 0 - 1/8 (0.011 mi.)	S175	53
1576 TAYLOR AVENUE Database: AST, Date of Government Version: 09/19/2022	1576 TAYLOR AVENUE	E 0 - 1/8 (0.014 mi.)	S200	62

Facility Id: 2-320323				
1776 CASTLE HILL APT Database: AST, Date of Government Version: 09/19/2022 Facility Id: 2-305480	1776 CASTLE HILL AVE	E 0 - 1/8 (0.016 mi.)	T203	63
1657 UNIONPORT RD Database: AST, Date of Government Version: 09/19/2022 Facility Id: 2-606422	1657 UNIONPORT ROAD	NNE 0 - 1/8 (0.020 mi.)	W208	64
1565/1575 THERIOT AV Database: AST, Date of Government Version: 09/19/2022 Facility Id: 2-211672	1565-1575 THIERIOT A	E 0 - 1/8 (0.023 mi.)	AA219	67
DAVID T. DIAMOND, LL Database: AST, Date of Government Version: 09/19/2022 Facility Id: 2-601726	1574 BEACH AVENUE	ESE 0 - 1/8 (0.027 mi.)	AB222	67
1564 TAYLOR AVE Database: AST, Date of Government Version: 09/19/2022 Facility Id: 2-211664	1564 TAYLOR AVENUE	ESE 0 - 1/8 (0.037 mi.)	AA242	71
2563 MACLAY AVENUE Database: AST, Date of Government Version: 09/19/2022 Facility Id: 2-604767	2563 MACLAY AVE.	E 0 - 1/8 (0.039 mi.)	U249	73
1662 WHITE PLAINS RD Database: AST, Date of Government Version: 09/19/2022 Facility Id: 2-116378	1662 WHITE PLAINS RO	NE 0 - 1/8 (0.052 mi.)	W264	76
1534 BEACH AVE. CORP Database: AST, Date of Government Version: 09/19/2022 Facility Id: 2-605257	1534 BEACH AVENUE	SSE 0 - 1/8 (0.065 mi.)	AB282	80
1535 TAYLOR AVENUE Database: AST, Date of Government Version: 09/19/2022 Facility Id: 2-083402	1535 TAYLOR AVENUE	SE 0 - 1/8 (0.067 mi.)	AB288	82
1704 SEDDON STREET R Database: AST, Date of Government Version: 09/19/2022 Facility Id: 2-605577	1704 SEDDON STREET	E 0 - 1/8 (0.074 mi.)	AM292	82
CENTER FOR URBAN COM Database: AST, Date of Government Version: 09/19/2022 Facility Id: 2-294810	1530 BEACH AVENUE	SSE 0 - 1/8 (0.077 mi.)	AJ295	83
1618 BENSON STREET Database: AST, Date of Government Version: 09/19/2022 Facility Id: 2-600771	1618 BENSON STREET	E 0 - 1/8 (0.080 mi.)	AG297	83
P.S.. - 311 BRONX X3 Database: AST, Date of Government Version: 09/19/2022 Facility Id: 2-600738	1684 WHITE PLAINS RD	NNE 0 - 1/8 (0.082 mi.)	AQ302	85
ARLE REALTY CORP. Database: AST, Date of Government Version: 09/19/2022 Facility Id: 2-611005	1536 WHITE PLAINS RD	ESE 0 - 1/8 (0.084 mi.)	AS305	86
1541 WHITE PLAINS RO Database: AST, Date of Government Version: 09/19/2022 Facility Id: 2-605694	1541 WHITE PLAINS RO	ESE 0 - 1/8 (0.087 mi.)	AS312	88
1526 BEACH, LLC Database: AST, Date of Government Version: 09/19/2022 Facility Id: 2-090018	1526 BEACH AVENUE	SSE 0 - 1/8 (0.088 mi.)	AJ322	90
PEP BOYS #0258 Database: AST, Date of Government Version: 09/19/2022	2633 EAST TREMONT AV	ENE 0 - 1/8 (0.090 mi.)	AG324	91

Facility Id: 2-611835				
PEP BOYS #0258 Database: AST, Date of Government Version: 09/19/2022 Facility Id: 2-000418	2633 EAST TREMONT AV	ENE 0 - 1/8 (0.090 mi.)	AG325	91
NEW MBF MAGMT Database: AST, Date of Government Version: 09/19/2022 Facility Id: 2-064874	1527 TAYLOR AVENUE	SE 0 - 1/8 (0.095 mi.)	AJ336	93
1522 BEACH AVENUE Database: AST, Date of Government Version: 09/19/2022 Facility Id: 2-358673	1522 BEACH AVENUE	SSE 0 - 1/8 (0.100 mi.)	AJ347	96
ARLE REALTY CORP Database: AST, Date of Government Version: 09/19/2022 Facility Id: 2-611004	1528 WHITE PLAINS RO	ESE 0 - 1/8 (0.103 mi.)	AS355	98
FERNANDEZ, GENERAL M Database: AST, Date of Government Version: 09/19/2022 Facility Id: 2-609762	1526 WHITE PLAINS RO	ESE 0 - 1/8 (0.105 mi.)	AS363	99
1520 REALTY LLC Database: AST, Date of Government Version: 09/19/2022 Facility Id: 2-331279	1520 ROSEDALE AVENUE	SW 0 - 1/8 (0.105 mi.)	AV364	100
JESSE REALTY COMPANY Database: AST, Date of Government Version: 09/19/2022 Facility Id: 2-303585	1523 TAYLOR AVENUE	SSE 0 - 1/8 (0.106 mi.)	BD366	100
2440 MACLAY AVENUE Database: AST, Date of Government Version: 09/19/2022 Facility Id: 2-207470	2440 MACLAY AVENUE	E 0 - 1/8 (0.107 mi.)	AM371	101
RESIDENTIAL PROPERTY Database: AST, Date of Government Version: 09/19/2022 Facility Id: 2-197394	***1560 SILVER STREET***	***ENE 0 - 1/8 (0.108 mi.)***	***BE372***	***101***
645 VAN NEST AVENUE Database: AST, Date of Government Version: 09/19/2022 Facility Id: 2-511455	645 VAN NEST AVENUE	NNE 0 - 1/8 (0.109 mi.)	AX376	102
1516 BEACH AVE Database: AST, Date of Government Version: 09/19/2022 Facility Id: 2-107603	1516 BEACH AVE	SSE 0 - 1/8 (0.112 mi.)	BD384	104
1525 WHITE PLAINS RO Database: AST, Date of Government Version: 09/19/2022 Facility Id: 2-309575	1525 WHITE PLAINS RO	ESE 0 - 1/8 (0.117 mi.)	AS400	107
CON EDISON Database: AST, Date of Government Version: 09/19/2022 Facility Id: 2-116351	***715 VAN NEST AVE & W***	***NNE 0 - 1/8 (0.117 mi.)***	***AQ401***	***107***
TAYLOR AVE. REALTY L Database: AST, Date of Government Version: 09/19/2022 Facility Id: 2-603573	1517 TAYLOR AVENUE	SSE 0 - 1/8 (0.117 mi.)	BD402	108
UNIVERSITY MEDICAL G Database: AST, Date of Government Version: 09/19/2022 Facility Id: 2-600451	1625 SAINT PETER'S A	E 0 - 1/8 (0.121 mi.)	BH407	109
COQUI RLTY, LLC Database: AST, Date of Government Version: 09/19/2022 Facility Id: 2-605552	1521 WHITE PLAINS RO	ESE 0 - 1/8 (0.124 mi.)	AS417	111
1517 WHITE PLAINS RO Database: AST, Date of Government Version: 09/19/2022	1517 WHITE PLAINS RO	ESE 1/8 - 1/4 (0.132 mi.)	BA430	114

Facility Id: 2-196517

LORAN REALTY CORP Database: AST, Date of Government Version: 09/19/2022 Facility Id: 2-363057	1516 LELAND AVE	ESE 1/8 - 1/4 (0.133 mi.)	BA431	114
F.D.N.Y.-ENG. 61 Database: AST, Date of Government Version: 09/19/2022 Facility Id: 2-600554	1518 WILLIAMSBRIDGE	ENE 1/8 - 1/4 (0.133 mi.)	BK435	115
SAINT ANTHONYS SCHOO Database: AST, Date of Government Version: 09/19/2022 Facility Id: 2-055492	1750 MANSION STREET	SSW 1/8 - 1/4 (0.137 mi.)	AV439	116
1512 LELAND AVE Database: AST, Date of Government Version: 09/19/2022 Facility Id: 2-363065	1512 LELAND AVENUE	ESE 1/8 - 1/4 (0.140 mi.)	BA441	117
1801-1803 ARCHER STR Database: AST, Date of Government Version: 09/19/2022 Facility Id: 2-468258	1801 ARCHER STREET	SSE 1/8 - 1/4 (0.141 mi.)	BD444	117
MATSIA REALTY HOUSIN Database: AST, Date of Government Version: 09/19/2022 Facility Id: 2-600427	1807-09 ARCHER STREE	SSE 1/8 - 1/4 (0.145 mi.)	BD458	121
PUBLIC SCHOOL 102 - Database: AST, Date of Government Version: 09/19/2022 Facility Id: 2-606262	1827 ARCHER STREET	SE 1/8 - 1/4 (0.155 mi.)	BO472	124
SHELL STATION Database: AST, Date of Government Version: 09/19/2022 Facility Id: 2-338559	***1610 EASTCHESTER ROA***	***ENE 1/8 - 1/4 (0.155 mi.)***	***BK474***	***125***
ROZAFA REALTY CORP. Database: AST, Date of Government Version: 09/19/2022 Facility Id: 2-605433	1505 LELAND AVENUE	SE 1/8 - 1/4 (0.157 mi.)	BP478	126
1500 THERIOT AVE Database: AST, Date of Government Version: 09/19/2022 Facility Id: 2-328391	1500 THIERIOT AVENUE	SE 1/8 - 1/4 (0.160 mi.)	BO481	127
1730-32 VICTOR STREE Database: AST, Date of Government Version: 09/19/2022 Facility Id: 2-236330	1730 VICTOR STREET	NNE 1/8 - 1/4 (0.162 mi.)	BQ482	127
1478 BEACH AVENUE Database: AST, Date of Government Version: 09/19/2022 Facility Id: 2-363391	1478 BEACH AVE	SSE 1/8 - 1/4 (0.164 mi.)	BR485	128
MONTEFIORE - WESTCHE Database: AST, Date of Government Version: 09/19/2022 Facility Id: 2-317365	2475 SAINT RAYMOND A	E 1/8 - 1/4 (0.170 mi.)	BT497	130
1472 BEACH AVENUE Database: AST, Date of Government Version: 09/19/2022 Facility Id: 2-608932	1472 BEACH AVENUE	SSE 1/8 - 1/4 (0.175 mi.)	BR510	133
1470 TAYLOR AVE Database: AST, Date of Government Version: 09/19/2022 Facility Id: 2-609723	1470 TAYLOR AVE	SSE 1/8 - 1/4 (0.176 mi.)	BO511	133
TAYLOR AVE ESTATES Database: AST, Date of Government Version: 09/19/2022 Facility Id: 2-605385	1471 TAYLOR AVENUE	SSE 1/8 - 1/4 (0.179 mi.)	BO512	133
1462 REALTY ASSOCIAT Database: AST, Date of Government Version: 09/19/2022	1462 TAYLOR AVENUE	SSE 1/8 - 1/4 (0.186 mi.)	BO514	134

Facility Id: 2-350370

1466 BEACH AVE LLC	1466 BEACH AVENUE	SSE 1/8 - 1/4 (0.189 mi.)	BR517	134
Database: AST, Date of Government Version: 09/19/2022 Facility Id: 2-611767				
HOWARD SCHNEIDER	1467 TAYLOR AVE	SSE 1/8 - 1/4 (0.193 mi.)	BR526	136
Database: AST, Date of Government Version: 09/19/2022 Facility Id: 2-116920				
710 MORRIS PARK AVE	710 MORRIS PARK AVE	NNE 1/8 - 1/4 (0.196 mi.)	BZ532	138
Database: AST, Date of Government Version: 09/19/2022 Facility Id: 2-311987				
BRICK APT HOUSE	1456 TAYLOR AVE	SSE 1/8 - 1/4 (0.198 mi.)	BO534	138
Database: AST, Date of Government Version: 09/19/2022 Facility Id: 2-400009				
1460 BEACH AVE	1460 BEACH AVENUE	SSE 1/8 - 1/4 (0.204 mi.)	BR554	143
Database: AST, Date of Government Version: 09/19/2022 Facility Id: 2-154245				
630 SO. BLVD. RLTY.	1461 COMMONWEALTH AV	SSW 1/8 - 1/4 (0.205 mi.)	559	144
Database: AST, Date of Government Version: 09/19/2022 Facility Id: 2-247952				
TAYLOR AVE ESTATES L	1450 TAYLOR AVENUE	SSE 1/8 - 1/4 (0.210 mi.)	CE561	144
Database: AST, Date of Government Version: 09/19/2022 Facility Id: 2-608093				
CON EDISON POLE #176	***1230 EAST TREMONT AV***	***W 1/8 - 1/4 (0.213 mi.)***	***562***	***144***
Database: AST, Date of Government Version: 09/19/2022 Facility Id: 2-209031				
APARTMENT HOUSE	2617 HALPERIN AVE	E 1/8 - 1/4 (0.214 mi.)	CC564	145
Database: AST, Date of Government Version: 09/19/2022 Facility Id: 2-290270				
NOBLE MANSION	1500 NOBLE AVE.	SW 1/8 - 1/4 (0.217 mi.)	CH575	147
Database: AST, Date of Government Version: 09/19/2022 Facility Id: 2-328936				
1452 REALTY LLC	1452 BEACH AVENUE	SSE 1/8 - 1/4 (0.218 mi.)	CE581	149
Database: AST, Date of Government Version: 09/19/2022 Facility Id: 2-604758				
1751 VAN BUREN ST	1751 VAN BUREN STREE	NW 1/8 - 1/4 (0.218 mi.)	CJ582	149
Database: AST, Date of Government Version: 09/19/2022 Facility Id: 2-100064				
634 MORRIS PARK AVE	***634 MORRIS PARK AVE***	***N 1/8 - 1/4 (0.219 mi.)***	***CF583***	***149***
Database: AST, Date of Government Version: 09/19/2022 Facility Id: 2-483184				
HOWARD SCHNEIDER	1451 TAYLOR AVE	SSE 1/8 - 1/4 (0.221 mi.)	CE587	150
Database: AST, Date of Government Version: 09/19/2022 Facility Id: 2-116912				
2511 FRISBY AVE	2511 FRISBY AVENUE	E 1/8 - 1/4 (0.225 mi.)	CL591	151
Database: AST, Date of Government Version: 09/19/2022 Facility Id: 2-603585				
1400 WILLIAMSBRIDGE	1400 WILLIAMSBRIDGE	E 1/8 - 1/4 (0.226 mi.)	CK592	151
Database: AST, Date of Government Version: 09/19/2022 Facility Id: 2-605639				
1510 ST. PETER LLC	1510 ST PETERS AVE	E 1/8 - 1/4 (0.226 mi.)	CL595	152
Database: AST, Date of Government Version: 09/19/2022				

Facility Id: 2-399426

VERIZON NEW YORK INC Database: AST, Date of Government Version: 09/19/2022 Facility Id: 2-343617	1541 BRONX RIVER AVE	WSW 1/8 - 1/4 (0.230 mi.)	CD603	154
1750 VAN BUREN STREE Database: AST, Date of Government Version: 09/19/2022 Facility Id: 2-100072	1750 VAN BUREN STREE	NW 1/8 - 1/4 (0.231 mi.)	CJ606	155
MANGINELLI ENTERPRIS Database: AST, Date of Government Version: 09/19/2022 Facility Id: 2-094250	762 MORRIS PARK AVEN	NNE 1/8 - 1/4 (0.231 mi.)	CM608	155
CON EDISON Database: AST, Date of Government Version: 09/19/2022 Facility Id: 2-234761	***1444 BEACH AVE***	***SSE 1/8 - 1/4 (0.233 mi.)***	***CO611***	***156***
SANTA MARIA CHURCH Database: AST, Date of Government Version: 09/19/2022 Facility Id: 2-295973	2352 ST RAYMONDS AV	E 1/8 - 1/4 (0.235 mi.)	CP615	157
1443 TAYLOR AVE Database: AST, Date of Government Version: 09/19/2022 Facility Id: 2-107638	1443 TAYLOR AVE	SSE 1/8 - 1/4 (0.235 mi.)	CE616	157
KAST REALTY CO Database: AST, Date of Government Version: 09/19/2022 Facility Id: 2-097837	2514 FRISBY AVE	E 1/8 - 1/4 (0.242 mi.)	CL620	158
534 MORRIS PARK AVEN Database: AST, Date of Government Version: 09/19/2022 Facility Id: 2-612197	534 MORRIS PARK AVEN	NW 1/8 - 1/4 (0.243 mi.)	CJ621	158
ARCHER CO-OP Database: AST, Date of Government Version: 09/19/2022 Facility Id: 2-215244	1430 THIERIOT AVENUE	SE 1/8 - 1/4 (0.245 mi.)	CQ622	158
1436 BEACH AVE Database: AST, Date of Government Version: 09/19/2022 Facility Id: 2-108073	1436 BEACH AVE	SSE 1/8 - 1/4 (0.247 mi.)	CO624	159
UPLAIN LLC Database: AST, Date of Government Version: 09/19/2022 Facility Id: 2-215279	1816 WHITE PLAINS RD	NNE 1/8 - 1/4 (0.248 mi.)	627	160
1186 REALTY LLC Database: AST, Date of Government Version: 09/19/2022 Facility Id: 2-160105	1186 EAST 180TH STRE	WNW 1/8 - 1/4 (0.248 mi.)	CR631	161
14 REALTY LLC Database: AST, Date of Government Version: 09/19/2022 Facility Id: 2-295922	1435 TAYLOR AVENUE	SSE 1/8 - 1/4 (0.249 mi.)	CO635	162
1449 OVERING ST. Database: AST, Date of Government Version: 09/19/2022 Facility Id: 2-605662	1449 OVERING STREET	E 1/8 - 1/4 (0.250 mi.)	CS638	162

NY TANKS: A review of the NY TANKS list, as provided by EDR, has revealed that there is 1 NY TANKS site within approximately 0.25 miles of the target property.

Equal/Higher Elevation	Address	Direction / Distance	Map ID	Page
VAN NEST SERVICE CEN	1615 BRONXDALE AVENU	ENE 0 - 1/8 (0.010 mi.)	A168	51
Database: TANKS, Date of Government Version: 09/19/2022 Facility Id: 2-452688 Site Status: Active				

State and tribal institutional control / engineering control registries

NY ENG CONTROLS: A review of the NY ENG CONTROLS list, as provided by EDR, and dated 08/08/2022 has revealed that there are 2 NY ENG CONTROLS sites within approximately 0.5 miles of the target property.

Equal/Higher Elevation	Address	Direction / Distance	Map ID	Page
PARKCHESTER CROSSING Site Code: 504680	***1590 WHITE PLAINS RO***	***0 - 1/8 (0.000 mi.)***	***L60***	***22***

Lower Elevation	Address	Direction / Distance	Map ID	Page
LEBANON WEST FARMS I Site Code: 452344	***1160 LEBANON STREET,***	***W 1/4 - 1/2 (0.331 mi.)***	***658***	***168***

NY INST CONTROL: A review of the NY INST CONTROL list, as provided by EDR, and dated 08/08/2022 has revealed that there are 2 NY INST CONTROL sites within approximately 0.5 miles of the target property.

Equal/Higher Elevation	Address	Direction / Distance	Map ID	Page
PARKCHESTER CROSSING Site Code: 504680	***1590 WHITE PLAINS RO***	***0 - 1/8 (0.000 mi.)***	***L60***	***22***

Lower Elevation	Address	Direction / Distance	Map ID	Page
LEBANON WEST FARMS I Site Code: 452344	***1160 LEBANON STREET,***	***W 1/4 - 1/2 (0.331 mi.)***	***658***	***168***

Lists of state and tribal voluntary cleanup sites

NY VCP: A review of the NY VCP list, as provided by EDR, has revealed that there is 1 NY VCP site within approximately 0.5 miles of the target property.

Lower Elevation	Address	Direction / Distance	Map ID	Page
CE - PURDY ST. STATI	2155 ST. RAYMOND AVE	ESE 1/4 - 1/2 (0.301 mi.)	CU647	165
Database: VCP, Date of Government Version: 08/08/2022				

Site Code: 58955

Lists of state and tribal brownfield sites

NY BROWNFIELDS: A review of the NY BROWNFIELDS list, as provided by EDR, and dated 08/08/2022 has revealed that there are 4 NY BROWNFIELDS sites within approximately 0.5 miles of the target property.

Equal/Higher Elevation	Address	Direction / Distance	Map ID	Page
PARKCHESTER CROSSING Site Code: 591343	1590 WHITE PLAINS RO	0 - 1/8 (0.000 mi.)	L67	24
PARKCHESTER CROSSING Site Code: 504680	1590 WHITE PLAINS RO	0 - 1/8 (0.000 mi.)	L135	40

Lower Elevation	Address	Direction / Distance	Map ID	Page
LEBANON WEST FARMS I Site Code: 452344	***1160 LEBANON STREET,***	***W 1/4 - 1/2 (0.331 mi.)***	***658***	***168***
FORMER BOYLE AUTO WR Site Code: 537722	1346 BLONDELL AVENUE	E 1/4 - 1/2 (0.333 mi.)	CV659	168

ADDITIONAL ENVIRONMENTAL RECORDS

Records of Emergency Release Reports

NY Spills: A review of the NY Spills list, as provided by EDR, and dated 08/08/2022 has revealed that there are 165 NY Spills sites within approximately 0.125 miles of the target property.

Equal/Higher Elevation	Address	Direction / Distance	Map ID	Page
STREET Spill Number/Closed Date: 1509847 / 2016-02-18 Site ID: 520489 Spill Date: 2016-01-03	BRONX DALE AVE & PIE	0 - 1/8 (0.000 mi.)	B2	8
1615 BRONX DALE AVE Spill Number/Closed Date: 9909365 / 2002-03-28 Site ID: 150189 Spill Date: 1999-11-02	VANESS SERVICE CENTE	0 - 1/8 (0.000 mi.)	A3	8
PARKCHESTER S/S - FE Spill Number/Closed Date: 0700268 / 2007-05-23 Site ID: 379532 Spill Date: 2007-04-09	1615 BRONXDALE AVENU	0 - 1/8 (0.000 mi.)	A4	8
VANEST SERVICE CENTE Spill Number/Closed Date: 0313498 / 2004-03-09 Site ID: 265817	1615 BRONVILLE AVE	0 - 1/8 (0.000 mi.)	A7	9

Spill Date: 2004-03-09

MANHOLE #78 TO 79	1615 BRONX DALE AVE	0 - 1/8 (0.000 mi.)	A16	11
Spill Number/Closed Date: 1310178 / 2014-02-27				
Spill Number/Closed Date: 0304108 / 2003-09-26				
Site ID: 491008				
Site ID: 233069				
Spill Date: 2014-01-21				
Spill Date: 2003-07-18				
215377; 1615 BRONXDA	1615 BRONXDALE AVENU	0 - 1/8 (0.000 mi.)	A18	12
Spill Number/Closed Date: 0913979 / 2010-07-08				
Spill Number/Closed Date: 0208678 / 2003-01-30				
Spill Number/Closed Date: 0006487 / 2000-10-27				
Spill Number/Closed Date: 0104128 / 2008-03-20				
Spill Number/Closed Date: 0208371 / 2003-12-26				
**Additional key fields are available in the Map Findings section*				
Site ID: 432921				
Site ID: 231643				
Site ID: 231638				
Site ID: 231639				
Site ID: 231642				
**Additional key fields are available in the Map Findings section*				
Spill Date: 2009-01-26				
Spill Date: 2002-11-21				
Spill Date: 2000-08-31				
Spill Date: 2001-07-18				
Spill Date: 2002-10-31				
**Additional key fields are available in the Map Findings section*				
GAS SERVICE CENTER	1615 BRONXVILLE AVE	0 - 1/8 (0.000 mi.)	C27	14
Spill Number/Closed Date: 0812377 / 2009-03-25				
Spill Number/Closed Date: 1405538 / 2014-10-06				
Spill Number/Closed Date: 1003792 / 2010-07-28				
Site ID: 409995				
Site ID: 498969				
Site ID: 437037				
Spill Date: 2009-02-12				
Spill Date: 2014-08-21				
Spill Date: 2010-07-06				
BRONXDALE AVE & PIER	BRONXDALE AVE / PIER	0 - 1/8 (0.000 mi.)	B28	15
Spill Number/Closed Date: 9314396 / 1995-03-06				
Site ID: 208112				
Spill Date: 1994-03-09				
VANEST SERVICE STATI	1615 BRONXSDALE AVE	0 - 1/8 (0.000 mi.)	A29	15
Spill Number/Closed Date: 0209056 / 2002-12-04				
Site ID: 95220				
Spill Date: 2002-12-03				
VAN NEST SERVICE CEN	16 15 BRONXDALE AVE	0 - 1/8 (0.000 mi.)	A30	15
Spill Number/Closed Date: 1114459 / 2012-05-10				
Site ID: 462518				
Spill Date: 2012-03-29				
SOIL CON ED VAN NEST	1601 BRONXDALE AVE	0 - 1/8 (0.000 mi.)	C38	17
Spill Number/Closed Date: 0505686 / 2007-05-03				
Spill Number/Closed Date: 9010908 / 1994-11-16				
Spill Number/Closed Date: 1010092 / 2014-05-08				

Site ID: 350755
Site ID: 64119
Site ID: 443679
Spill Date: 2005-08-09
Spill Date: 1991-01-12
Spill Date: 2010-12-23

CON EDISON FACILTY -	1610 BRONXDALE AVE	0 - 1/8 (0.000 mi.)	A47	19

Spill Number/Closed Date: 1804143 / 2018-07-18
Site ID: 573806
Spill Date: 2018-07-17

VAN NEST CON ED SITE	11615 BRONXDALE AVE	0 - 1/8 (0.000 mi.)	A48	19

Spill Number/Closed Date: 9800293 / 1998-04-13
Site ID: 93933
Spill Date: 1998-04-07

CONSOLIDATED EDISON	***1610 BRONXDALE AVENU***	***0 - 1/8 (0.000 mi.)***	***A49***	***19***

Spill Number/Closed Date: 1202995 / 2012-08-28
Spill Number/Closed Date: 0512746 / 2006-04-12
Spill Number/Closed Date: 1009265 / 2011-01-25
Spill Number/Closed Date: 1401897 / 2014-06-26
Spill Number/Closed Date: 0306244 / 2004-10-14
**Additional key fields are available in the Map Findings section*
Site ID: 465781
Site ID: 359057
Site ID: 442793
Site ID: 495198
Site ID: 139851
**Additional key fields are available in the Map Findings section*
Spill Date: 2012-06-26
Spill Date: 2006-02-03
Spill Date: 2010-11-29
Spill Date: 2014-05-22
Spill Date: 2003-09-12
**Additional key fields are available in the Map Findings section*

VAN NEST SERVICE CEN	1601 WHITE PLAINS RD	0 - 1/8 (0.000 mi.)	L59	22

Spill Number/Closed Date: 0514996 / 2006-06-08
Site ID: 361855
Spill Date: 2006-03-31

VALERO GAS STATION	1881 EAST TREMONT AV	0 - 1/8 (0.000 mi.)	L61	23

Spill Number/Closed Date: 0403933 / 2019-03-04
Spill Number/Closed Date: 8403090 / 2004-07-16
Site ID: 281402
Site ID: 146014
Spill Date: 2004-07-13
Spill Date: 1985-02-15

MANHOLE #26985	UNIONPORT RD & E TRE	0 - 1/8 (0.000 mi.)	M64	23

Spill Number/Closed Date: 0008286 / 2001-12-17
Site ID: 184586
Spill Date: 2000-10-16

1840 EAST TREMONT AV	1840 EAST TREMONT AV	0 - 1/8 (0.000 mi.)	P72	25

Spill Number/Closed Date: 9211040 / 1993-06-04
Site ID: 219923
Spill Date: 1992-12-17

SERVICE BOX 21390	E TREMONT/UNION PORT	0 - 1/8 (0.000 mi.)	M81	28

Spill Number/Closed Date: 0000875 / 2001-12-31
Site ID: 223078
Spill Date: 2000-04-21

E. TREMONT AV/WHITE — S AVE — 0 - 1/8 (0.000 mi.) — L82 — 28
Spill Number/Closed Date: 0102630 / 2003-06-25
Site ID: 176238
Spill Date: 2001-06-08

NYSDEC BCP SITE — 1596 WHITE PLAINS RO — 0 - 1/8 (0.000 mi.) — L86 — 29
Spill Number/Closed Date: 1501895 / 2019-12-11
Site ID: 508135
Spill Date: 2015-05-20

PARKCHESTER/TREMONT — 1610 WHITE PLAINS RD — 0 - 1/8 (0.000 mi.) — L88 — 29
Spill Number/Closed Date: 0406975 / 2005-06-24
Spill Number/Closed Date: 0005520 / 2001-11-07
Site ID: 175272
Site ID: 175525
Spill Date: 2004-09-23
Spill Date: 2000-08-08

ROADWAY — WHITE PLAINS AND EAS — 0 - 1/8 (0.000 mi.) — L97 — 31
Spill Number/Closed Date: 1012219 / 2011-03-29
Site ID: 446135
Spill Date: 2011-03-09

STRAUSS AUTO PARTS — 1840 E. TREEMONT AVE — 0 - 1/8 (0.000 mi.) — P104 — 33
Spill Number/Closed Date: 0707137 / 2007-10-22
Site ID: 387774
Spill Date: 2007-09-27

MERIT SERV STA — ***1596 WHITE PLAINS RD*** — ***0 - 1/8 (0.000 mi.)*** — ***L106*** — ***33***
Spill Number/Closed Date: 9307951 / 2003-03-19
Site ID: 174469
Spill Date: 1993-09-30

UNION PORT/TREMOUNT — UNION PORT/TREMOUNT — 0 - 1/8 (0.000 mi.) — L108 — 34
Spill Number/Closed Date: 9113287 / 1992-03-31
Site ID: 233801
Spill Date: 1992-03-31

PARKCHESTER SUBSATAT — 1615 WHITE PLAINS RO — 0 - 1/8 (0.000 mi.) — L110 — 34
Spill Number/Closed Date: 0410566 / 2005-12-27
Site ID: 335576
Spill Date: 2004-12-23

TOKEN BOOTH/EAST TRE — WHITEPLAINS ROAD — 0 - 1/8 (0.000 mi.) — L128 — 39
Spill Number/Closed Date: 9604640 / 2000-12-27
Site ID: 83135
Spill Date: 1996-07-09

PARKCHESTER SUB STAT — 1640 WHITEPLAINS RD — ENE 0 - 1/8 (0.002 mi.) — M149 — 44
Spill Number/Closed Date: 1100167 / 2011-05-26
Spill Number/Closed Date: 9712577 / 1998-03-19
Spill Number/Closed Date: 0303825 / 2016-06-16
Spill Number/Closed Date: 9509794 / 2003-04-14
Spill Number/Closed Date: 9514548 / 2006-01-04
**Additional key fields are available in the Map Findings section*
Site ID: 447545
Site ID: 83606

Site ID: 83601
Site ID: 83602
Site ID: 83603
**Additional key fields are available in the Map Findings section*
Spill Date: 2011-04-06
Spill Date: 1998-02-10
Spill Date: 2003-07-11
Spill Date: 1995-11-07
Spill Date: 1996-02-13
**Additional key fields are available in the Map Findings section*

PRIVATE RES	1579 LELAND AV	ENE 0 - 1/8 (0.004 mi.)	P151	44
Spill Number/Closed Date: 0608956 / 2006-11-06 Site ID: 373044 Spill Date: 2006-11-04				
1577 LELAND AVE	1577 LELAND AVE	ENE 0 - 1/8 (0.008 mi.)	P154	45
Spill Number/Closed Date: 9603305 / 1997-12-31 Site ID: 135282 Spill Date: 1996-06-08				
SUBSTATION	1615 BRONXDALE AVE	ENE 0 - 1/8 (0.010 mi.)	A155	45
Spill Number/Closed Date: 1906983 / 2020-11-03 Site ID: 595083 Spill Date: 2019-10-10				
VAN NEST SERVICE CEN	1615 BRONXDALE AVE	ENE 0 - 1/8 (0.010 mi.)	A156	46
Spill Number/Closed Date: 1509475 / 2015-12-17 Spill Number/Closed Date: 1509347 / 2021-02-23 Site ID: 520097 Site ID: 519955 Spill Date: 2015-12-17 Spill Date: 2015-12-14				
CON ED SERVICE CENTE	***1615 BRONXDALE***	***ENE 0 - 1/8 (0.010 mi.)***	***A158***	***46***
Spill Number/Closed Date: 0812212 / 2009-03-30 Spill Number/Closed Date: 0911133 / 2014-03-04 Spill Number/Closed Date: 1001150 / 2010-05-21 Spill Number/Closed Date: 1008923 / 2010-11-24 Spill Number/Closed Date: 1008924 / 2011-01-25 **Additional key fields are available in the Map Findings section* Site ID: 409821 Site ID: 423917 Site ID: 434181 Site ID: 442449 Site ID: 442450 **Additional key fields are available in the Map Findings section* Spill Date: 2009-02-09 Spill Date: 2010-01-15 Spill Date: 2010-04-30 Spill Date: 2010-11-24 Spill Date: 2010-12-30 **Additional key fields are available in the Map Findings section*				
CON ED FACILITY	1615 BRONXDALE AVE	ENE 0 - 1/8 (0.010 mi.)	A159	49
Spill Number/Closed Date: 1811097 / 2019-04-22 Site ID: 582016 Spill Date: 2019-02-04				
VAN NEST FACILITY	1615 BRONXDALE AVE	ENE 0 - 1/8 (0.010 mi.)	A160	49

Spill Number/Closed Date: 1811959 / 2019-05-20
Site ID: 583908
Spill Date: 2019-03-03

VAN NESS OB CTR Spill Number/Closed Date: 1411766 / 2017-03-27 Site ID: 505564 Spill Date: 2015-03-17	1615 BRONXDALE AVE	ENE 0 - 1/8 (0.010 mi.)	A163	50
VAN NEST SERVICE YAR Spill Number/Closed Date: 1506412 / 2017-03-27 Site ID: 513830 Spill Date: 2015-09-16	1615 BRONXDALE AVE	ENE 0 - 1/8 (0.010 mi.)	A164	50
SIX QTS HYDRAULIC FL Spill Number/Closed Date: 0709848 / 2008-02-20 Site ID: 390996 Spill Date: 2007-12-12	1615 BRONXDALE AVENU	ENE 0 - 1/8 (0.010 mi.)	A165	50
TRANSPORTATION GARAG Spill Number/Closed Date: 1410943 / 2015-04-03 Site ID: 504677 Spill Date: 2015-02-17	1615 BRONXDALE AVE	ENE 0 - 1/8 (0.010 mi.)	A166	51
INSIDE VANNEST SERVI Spill Number/Closed Date: 1508357 / 2017-03-28 Site ID: 516900 Spill Date: 2015-11-11	1615 BRONXDALE AVE	ENE 0 - 1/8 (0.010 mi.)	A167	51
CON ED GASOLINE ON P Spill Number/Closed Date: 2001163 / 2020-09-23 Site ID: 605800 Spill Date: 2020-05-21	1615 BRONX DALE	ENE 0 - 1/8 (0.010 mi.)	A169	51
INDUSTRIAL Spill Number/Closed Date: 1911774 / 2020-07-01 Site ID: 602487 Spill Date: 2020-03-26	1615 BROXDALE RD	ENE 0 - 1/8 (0.010 mi.)	A170	51
VAN NEST GARAGE CON Spill Number/Closed Date: 1707764 / 2017-12-15 Site ID: 564135 Spill Date: 2017-11-14	1615 BRONXDALE AVE	ENE 0 - 1/8 (0.010 mi.)	A171	52
IN FRONT OF Spill Number/Closed Date: 2005346 / 2020-09-11 Site ID: 611132 Spill Date: 2020-09-11	988 SACKET AVE	ENE 0 - 1/8 (0.019 mi.)	Z206	64
PAVEMENT Spill Number/Closed Date: 2005349 / 2020-09-11 Site ID: 611136 Spill Date: 2020-09-11	990 SACKET AVE	ENE 0 - 1/8 (0.020 mi.)	Z209	64
ROADWAY Spill Number/Closed Date: 0904503 / 2009-08-18 Site ID: 416670 Spill Date: 2009-07-17	1638 BRONXVILLE AVE	ENE 0 - 1/8 (0.023 mi.)	A220	67
FEEDER 38X04 OR 38X0 Spill Number/Closed Date: 0205321 / 2008-01-08 Site ID: 157168 Spill Date: 2002-08-21	1640 BRONXDALE RD	ENE 0 - 1/8 (0.025 mi.)	A221	67
RESIDENCE	***1562 THIERIOT AVE***	***E 0 - 1/8 (0.034 mi.)***	***AA233***	***69***

Spill Number/Closed Date: 9805910 / 1998-08-12
Site ID: 88263
Spill Date: 1998-08-12

CON ED | 1650 BRONXDALE AVE | ENE 0 - 1/8 (0.036 mi.) | A241 | 71
Spill Number/Closed Date: 0908963 / 2009-12-14
Site ID: 421627
Spill Date: 2009-11-10

VANESS YARD | 1651 BRONXDALE RD | ENE 0 - 1/8 (0.044 mi.) | AF251 | 73
Spill Number/Closed Date: 9911578 / 2003-12-19
Site ID: 72099
Spill Date: 2000-01-05

XFMR FIRE ON POLE 79 | 1560 COLDEN AVENUE | ENE 0 - 1/8 (0.062 mi.) | AI277 | 79
Spill Number/Closed Date: 0701320 / 2007-05-23
Site ID: 380804
Spill Date: 2007-05-01

HOME | 1667 FOWLER AVE | NE 0 - 1/8 (0.064 mi.) | AK281 | 80
Spill Number/Closed Date: 1703008 / 2017-08-31
Site ID: 553162
Spill Date: 2017-06-26

963 PIERCE AVE | 963 PIERCE AVE | ENE 0 - 1/8 (0.066 mi.) | 283 | 81
Spill Number/Closed Date: 9709982 / 2003-02-19
Site ID: 302224
Spill Date: 1997-11-28

RESIDENTIAL | 1563 PAULDING AVENUE | ENE 0 - 1/8 (0.067 mi.) | AI286 | 81
Spill Number/Closed Date: 2105736 / 2021-09-15
Site ID: 624596
Spill Date: 2021-09-15

VANEST SHOPS ELEVATO | 1610 MATTHEW AVE | NE 0 - 1/8 (0.081 mi.) | AP299 | 84
Spill Number/Closed Date: 0404190 / 2006-10-23
Site ID: 286272
Spill Date: 2004-07-19

CON ED VEHICLE | ***1610 MATTHEWS AVE*** | ***NE 0 - 1/8 (0.081 mi.)*** | ***AP300*** | ***84***
Spill Number/Closed Date: 0911356 / 2010-02-17
Spill Number/Closed Date: 1113513 / 2012-03-26
Spill Number/Closed Date: 1610717 / 2017-03-29
Spill Number/Closed Date: 9511410 / 1997-11-21
Spill Number/Closed Date: 9813445 / 2000-05-19
**Additional key fields are available in the Map Findings section*
Site ID: 424157
Site ID: 461510
Site ID: 541563
Site ID: 59602
Site ID: 59603
**Additional key fields are available in the Map Findings section*
Spill Date: 2010-01-22
Spill Date: 2012-03-01
Spill Date: 2017-03-01
Spill Date: 1995-12-10
Spill Date: 1999-02-03
**Additional key fields are available in the Map Findings section*

CONED | 1610 MATTHEWS AVENUE | NE 0 - 1/8 (0.081 mi.) | AP301 | 85
Spill Number/Closed Date: 1307499 / 2013-12-05

Site ID: 488170
Spill Date: 2013-10-21

5 GALLONS OIL IN STO	1615 MATTHEWS AVENUE	NE 0 - 1/8 (0.087 mi.)	AP311	87
Spill Number/Closed Date: 0704929 / 2007-09-20				
Site ID: 385171				
Spill Date: 2007-07-31				
MANHOLE 1384	BRONXDALE AVE & VANE	NE 0 - 1/8 (0.087 mi.)	AF313	88
Spill Number/Closed Date: 0000105 / 2002-01-17				
Site ID: 74953				
Spill Date: 2000-04-04				
INTERSECTION	VAN NEST AVE AND BRO	NE 0 - 1/8 (0.088 mi.)	AF314	88
Spill Number/Closed Date: 0901895 / 2009-06-22				
Site ID: 413919				
Spill Date: 2009-05-15				
CONSTRUCTION SITE	BRONXDALE AVE AND VA	NE 0 - 1/8 (0.088 mi.)	AF316	89
Spill Number/Closed Date: 1001825 / 2010-06-21				
Site ID: 434910				
Spill Date: 2010-05-17				
VANNEST YARD	1610 MATHEWS AVE	NE 0 - 1/8 (0.088 mi.)	AP317	89
Spill Number/Closed Date: 9809005 / 2003-12-19				
Spill Number/Closed Date: 9601234 / 1998-04-16				
Spill Number/Closed Date: 9605821 / 1998-05-05				
Spill Number/Closed Date: 0506631 / 2005-10-18				
Spill Number/Closed Date: 0810896 / 2008-12-31				
Site ID: 152578				
Site ID: 152576				
Site ID: 152577				
Site ID: 351872				
Site ID: 408443				
Spill Date: 1998-10-01				
Spill Date: 1996-04-24				
Spill Date: 1996-08-06				
Spill Date: 2005-08-30				
Spill Date: 2008-12-30				
VAN NEST SHOP	610 MATTHEWS AVENUE	NE 0 - 1/8 (0.088 mi.)	AP318	89
Spill Number/Closed Date: 9712938 / 1998-02-20				
Site ID: 299209				
Spill Date: 1998-02-19				
1512 COMMONWEALTH AV	1512 COMMONWEALTH AV	SSW 0 - 1/8 (0.090 mi.)	AV327	91
Spill Number/Closed Date: 9416625 / 1995-03-23				
Site ID: 167283				
Spill Date: 1995-03-23				
CON ED TREEMONT SUBS	1640 MATTHEWS AVE	NE 0 - 1/8 (0.094 mi.)	AP333	93
Spill Number/Closed Date: 1510309 / 2016-02-18				
Site ID: 520977				
Spill Date: 2016-01-19				
DANNY BEHLER	1559 LURTING AVE	ENE 0 - 1/8 (0.094 mi.)	334	93
Spill Number/Closed Date: 0613064 / 2007-03-05				
Spill Number/Closed Date: 0613060 / 2007-07-17				
Site ID: 378026				
Site ID: 378022				
Spill Date: 2007-03-05				
WALK IN APARTMENT	993 PIERCE AVE	ENE 0 - 1/8 (0.113 mi.)	385	104

Spill Number/Closed Date: 1101177 / 2014-11-18
Site ID: 448622
Spill Date: 2011-05-02

215954; 852 VAN NEST — 852 VAN NEST AVENUE — NE 0 - 1/8 (0.119 mi.) — BF405 — 108
Spill Number/Closed Date: 0914075 / 2009-03-17
Site ID: 433022
Spill Date: 2009-03-13

POLE 19630 — 1537 ROSEDALE AV — WSW 0 - 1/8 (0.120 mi.) — AY406 — 108
Spill Number/Closed Date: 0308891 / 2003-12-22
Site ID: 168553
Spill Date: 2003-11-20

Lower Elevation	Address	Direction / Distance	Map ID	Page
RESIDENTIAL Spill Number/Closed Date: 2002390 / 2021-05-28 Site ID: 608075 Spill Date: 2020-06-29	1571 BRONXDALE AVE	0 - 1/8 (0.000 mi.)	D6	9
GARAGE Spill Number/Closed Date: 0604374 / 2006-08-09 Site ID: 367334 Spill Date: 2006-07-19	2460 EAST TREEMONT A	0 - 1/8 (0.000 mi.)	F11	10
TREMONT Spill Number/Closed Date: 1103418 / 2018-12-21 Site ID: 450980 Spill Date: 2011-06-23	***2460 EAST TREMONT AV***	***0 - 1/8 (0.000 mi.)***	***F19***	***13***
TRANSPORTATION GARAG Spill Number/Closed Date: 9601125 / 1998-04-16 Site ID: 178876 Spill Date: 1996-04-23	650 BRONXDALE RD	0 - 1/8 (0.000 mi.)	E22	13
ST RAYMONDS CHURCH Spill Number/Closed Date: 9710925 / 2005-09-09 Site ID: 323423 Spill Date: 1997-12-29	***2380 CASTLE HILL***	***0 - 1/8 (0.000 mi.)***	***G23***	***13***
2452 EAST TREMONT AV Spill Number/Closed Date: 0509201 / 2006-03-29 Site ID: 354939 Spill Date: 2005-11-01	2452 EAST TREMONT AV	0 - 1/8 (0.000 mi.)	F25	14
GETTY#270 Spill Number/Closed Date: 0704440 / 2007-07-19 Site ID: 384586 Spill Date: 2007-07-19	82 EAST TREEMONT AVE	0 - 1/8 (0.000 mi.)	G33	16
GETTY#270 Spill Number/Closed Date: 0713562 / 2008-04-03 Site ID: 395333 Spill Date: 2008-03-24	24 EAST TREMONT AVE	0 - 1/8 (0.000 mi.)	G34	16
FORMER AUTO REPAIR S Spill Number/Closed Date: 1102933 / 2015-10-26 Site ID: 450470 Spill Date: 2011-06-14	2255 /2265 EAST TREM	0 - 1/8 (0.000 mi.)	H35	16
FORMER GAS STATION	1514 BRONXDALE AVE	0 - 1/8 (0.000 mi.)	E36	16

Spill Number/Closed Date: 1801469 / 2020-08-07
Site ID: 570007
Spill Date: 2018-05-09

RESIDENTIAL | 2379 EAST TREMONT | 0 - 1/8 (0.000 mi.) | E37 | 17
Spill Number/Closed Date: 2202071 / Not Reported
Site ID: 637141
Spill Date: 2022-06-04

BRONXDALE AVE | SACKET AVE | 0 - 1/8 (0.000 mi.) | D39 | 17
Spill Number/Closed Date: 9807347 / 1998-09-18
Site ID: 120738
Spill Date: 1998-09-15

VOLUNTEERS OF AMERIC | 2433 EAST TREMONT AV | 0 - 1/8 (0.000 mi.) | I42 | 18
Spill Number/Closed Date: 9414387 / 1995-05-01
Site ID: 77110
Spill Date: 1995-01-31

BRIDGE UNDERPASS | 1573 BRONXDALE AVE | 0 - 1/8 (0.000 mi.) | D46 | 19
Spill Number/Closed Date: 1703798 / 2017-07-24
Site ID: 554988
Spill Date: 2017-07-11

SR CITZEN HOME | WHITE PLAINS RD | 0 - 1/8 (0.000 mi.) | L58 | 22
Spill Number/Closed Date: 9703852 / 2009-04-20
Spill Number/Closed Date: 9511697 / 1995-12-15
Spill Number/Closed Date: 9701812 / 1997-05-12
Site ID: 300548
Site ID: 300546
Site ID: 300547
Spill Date: 1997-06-29
Spill Date: 1995-12-15
Spill Date: 1997-05-12

GETTY PETROLEUM CORP | 2400 E TREMONT AVE | 0 - 1/8 (0.000 mi.) | G73 | 25
Spill Number/Closed Date: 0511666 / 2006-01-17
Spill Number/Closed Date: 0511456 / 2006-01-04
Spill Number/Closed Date: 9700376 / 2015-09-04
Spill Number/Closed Date: 0807029 / 2009-02-11
Spill Number/Closed Date: 0313933 / 2004-08-02
**Additional key fields are available in the Map Findings section*
Site ID: 357869
Site ID: 357613
Site ID: 255622
Site ID: 404342
Site ID: 239830
**Additional key fields are available in the Map Findings section*
Spill Date: 2006-01-10
Spill Date: 2006-01-04
Spill Date: 1997-04-08
Spill Date: 2008-09-23
Spill Date: 2004-03-22
**Additional key fields are available in the Map Findings section*

PARKCHESTER CONDO | 2000 EAST TREMONT AV | 0 - 1/8 (0.000 mi.) | J76 | 27
Spill Number/Closed Date: 0310700 / 2007-07-12
Spill Number/Closed Date: 0403131 / 2004-06-24
Spill Number/Closed Date: 0006938 / 2000-11-15
Spill Number/Closed Date: 9813946 / 1999-02-23

Site ID: 158181
Site ID: 158182
Site ID: 133794
Site ID: 137943
Spill Date: 2003-12-17
Spill Date: 2004-06-22
Spill Date: 2000-09-12
Spill Date: 1999-02-17

2020 EAST TREMONT AV | 2020 EAST TREMONT AV | 0 - 1/8 (0.000 mi.) | J95 | 31
Spill Number/Closed Date: 1809801 / 2019-02-01
Site ID: 580667
Spill Date: 2018-12-17

PARKCHESTER SOUTH AP | 2000 EAST TREMONT AV | 0 - 1/8 (0.000 mi.) | J98 | 31
Spill Number/Closed Date: 9905796 / 1999-08-17
Spill Number/Closed Date: 9905169 / 2003-12-17
Spill Number/Closed Date: 9906053 / 2002-02-22
Site ID: 236294
Site ID: 327425
Site ID: 327426
Spill Date: 1999-08-13
Spill Date: 1999-07-29
Spill Date: 1999-08-20

2020 E TREMONT AV/PA | 2020 EAST TREMONT AV | 0 - 1/8 (0.000 mi.) | J99 | 32
Spill Number/Closed Date: 8800722 / 2003-02-11
Site ID: 164349
Spill Date: 1988-04-23

2040 E TREMONT AVE/F | 2040 E TREMONT AVE/G | 0 - 1/8 (0.000 mi.) | J101 | 32
Spill Number/Closed Date: 1702754 / 2017-09-07
Spill Number/Closed Date: 9107387 / 1991-11-12
Site ID: 552900
Site ID: 218613
Spill Date: 2017-06-20
Spill Date: 1991-08-27

PARKCHESTER SOUTH CO | 2000 E TREMONT AVE | 0 - 1/8 (0.000 mi.) | J107 | 34
Spill Number/Closed Date: 9107791 / 1991-10-22
Site ID: 316703
Spill Date: 1991-10-21

SERVICE PLANT | 1632 UNION PORT ROAD | 0 - 1/8 (0.000 mi.) | Q109 | 34
Spill Number/Closed Date: 1600449 / 2017-08-22
Site ID: 525718
Spill Date: 2016-04-13

GETTY # 270 | 2400 EAST TREAMONT A | 0 - 1/8 (0.000 mi.) | G112 | 35
Spill Number/Closed Date: 0513508 / 2006-09-27
Spill Number/Closed Date: 0905787 / 2009-08-18
Spill Number/Closed Date: 1000510 / 2010-04-14
Site ID: 359993
Site ID: 418076
Site ID: 431678
Spill Date: 2006-02-22
Spill Date: 2009-08-18
Spill Date: 2010-04-13

MANHOLE #14318 | E TREMONT AVE/PURGY | 0 - 1/8 (0.000 mi.) | E114 | 35

Spill Number/Closed Date: 9903524 / 2000-05-18
Site ID: 246976
Spill Date: 1999-06-27

GETTY 270 — 2400 EAST TREEMONT A — 0 - 1/8 (0.000 mi.) — G116 — 36
Spill Number/Closed Date: 0908384 / 2009-10-26
Site ID: 420981
Spill Date: 2009-10-26

IN EXCAVATION — 2020 EAST TREAMONT A — 0 - 1/8 (0.000 mi.) — J119 — 36
Spill Number/Closed Date: 0412872 / 2005-07-25
Site ID: 338482
Spill Date: 2005-03-09

GIDRON MOTORS — 190TH ST-FORDHAM- CR — 0 - 1/8 (0.000 mi.) — J120 — 37
Spill Number/Closed Date: 9407414 / 2008-11-05
Site ID: 105591
Spill Date: 1994-09-01

PARKCHESTER CONDOS — 2000 EAST TREMONT AV — 0 - 1/8 (0.000 mi.) — J121 — 37
Spill Number/Closed Date: 1905996 / Not Reported
Site ID: 594052
Spill Date: 2019-09-10

HYDRAULIC FLUID LEAK — 1980 EAST TREMONT AV — 0 - 1/8 (0.000 mi.) — J122 — 37
Spill Number/Closed Date: 0601094 / 2006-05-15
Site ID: 363255
Spill Date: 2006-04-28

MANHOLE 14321 — 2040 EAST TREMONT AV — 0 - 1/8 (0.000 mi.) — J124 — 38
Spill Number/Closed Date: 0200578 / 2009-08-19
Site ID: 143579
Spill Date: 2002-04-16

PARKCHESTER CONDOS — 2020 EAST TREMONT AV — 0 - 1/8 (0.000 mi.) — J131 — 39
Spill Number/Closed Date: 1907092 / 2021-10-15
Site ID: 595195
Spill Date: 2019-10-14

GETTY #270 — 2400 EAST TREMONT AV — 0 - 1/8 (0.000 mi.) — G138 — 41
Spill Number/Closed Date: 0911364 / 2010-01-25
Spill Number/Closed Date: 0800916 / 2008-04-23
Spill Number/Closed Date: 1100901 / 2011-04-26
Site ID: 424165
Site ID: 396746
Site ID: 448335
Spill Date: 2010-01-22
Spill Date: 2008-04-22
Spill Date: 2011-04-26

3 R'S REPAIR INC — 1800 EAST TREMONT AV — 0 - 1/8 (0.000 mi.) — R144 — 42
Spill Number/Closed Date: 0007703 / 2003-02-13
Site ID: 87134
Spill Date: 2000-09-30

JEAD AUTO SUPPLY INC — 1810 E. TREMONT AVE — 0 - 1/8 (0.000 mi.) — S146 — 43
Spill Number/Closed Date: 9904184 / 2006-04-13
Site ID: 327559
Spill Date: 1999-07-09

SPILL NUMBER 0012911 — 2433 LYVERE ST — E 0 - 1/8 (0.001 mi.) — T148 — 43
Spill Number/Closed Date: 0012911 / 2001-03-09

Site ID: 223813
Spill Date: 2001-03-08

BLAST IN SUB STATION 1641 WHITE PLAINS RD NE 0 - 1/8 (0.004 mi.) Q152 45
Spill Number/Closed Date: 1908772 / 2020-01-17
Spill Number/Closed Date: 2109711 / 2022-02-16
Site ID: 598979
Site ID: 631737
Spill Date: 2019-12-05
Spill Date: 2022-02-15

MANHOLE 11074 WHITE PLAINS RD/GUER E 0 - 1/8 (0.010 mi.) O172 52
Spill Number/Closed Date: 9906923 / 2003-06-18
Site ID: 198069
Spill Date: 1999-09-10

ON ROAD 1575 THERIOT AVE E 0 - 1/8 (0.011 mi.) P177 53
Spill Number/Closed Date: 0803943 / 2008-07-07
Site ID: 400757
Spill Date: 2008-07-05

PARKCHESTER S/S. EXC 1640 WHITE PLAINS RO NE 0 - 1/8 (0.011 mi.) Q179 53
Spill Number/Closed Date: 0509811 / 2008-01-10
Spill Number/Closed Date: 0508653 / 2008-01-10
Spill Number/Closed Date: 0711204 / 2009-09-15
Spill Number/Closed Date: 0711203 / 2009-09-15
Site ID: 355650
Site ID: 354284
Site ID: 392631
Site ID: 392630
Spill Date: 2005-11-16
Spill Date: 2005-10-19
Spill Date: 2008-01-23

CON ED TREMONT SUBST 1640 WHITE PLANS RD NE 0 - 1/8 (0.011 mi.) Q180 54
Spill Number/Closed Date: 1807030 / 2019-03-25
Site ID: 577778
Spill Date: 2018-10-02

CON EDISON ***1640 WHITE PLAINS RD*** ***NE 0 - 1/8 (0.011 mi.)*** ***Q181*** ***54***
Spill Number/Closed Date: 0910954 / 2010-02-16
Spill Number/Closed Date: 1908768 / 2019-12-05
Spill Number/Closed Date: 0000116 / 2003-04-14
Spill Number/Closed Date: 0010472 / 2001-02-01
Spill Number/Closed Date: 0012035 / 2001-08-16
**Additional key fields are available in the Map Findings section*
Site ID: 423729
Site ID: 598975
Site ID: 112919
Site ID: 112928
Site ID: 112929
**Additional key fields are available in the Map Findings section*
Spill Date: 2010-01-11
Spill Date: 2019-12-05
Spill Date: 2000-04-04
Spill Date: 2000-12-18
Spill Date: 2001-02-08
**Additional key fields are available in the Map Findings section*

PARKCHESTER S/S. XFM 1640 WHITE PLAINS RO NE 0 - 1/8 (0.011 mi.) Q182 58

Spill Number/Closed Date: 0804239 / 2008-09-19
Site ID: 401114
Spill Date: 2008-07-14

CON ED PARKCHESTER S	1640 WHITE PLAINS RO	NE 0 - 1/8 (0.011 mi.)	Q183	58
Spill Number/Closed Date: 1708342 / 2018-09-25 Site ID: 564744 Spill Date: 2017-12-04				
PARKCHESTER -TREMONT	1640 WHITE PLAINES R	NE 0 - 1/8 (0.011 mi.)	Q185	59
Spill Number/Closed Date: 0905623 / 2009-10-19 Spill Number/Closed Date: 0408492 / 2008-01-10 Site ID: 417896 Site ID: 333204 Spill Date: 2009-08-13 Spill Date: 2004-11-02				
BLUE STONE	1640 WHITE PLAINS RO	NE 0 - 1/8 (0.011 mi.)	Q189	60
Spill Number/Closed Date: 1506687 / 2016-09-06 Site ID: 514117 Spill Date: 2015-09-23				
918 PIERCE AVENUE	918 PIERCE AVENUE	ENE 0 - 1/8 (0.012 mi.)	V191	60
Spill Number/Closed Date: 9512824 / 1996-11-22 Site ID: 160739 Spill Date: 1996-01-15				
924 PIERCE AV	924 PIERCE AV	ENE 0 - 1/8 (0.012 mi.)	V192	60
Spill Number/Closed Date: 9611989 / 1997-01-23 Site ID: 178194 Spill Date: 1997-01-05				
ROADWAY	WHITE PLAINS RD / EA	NE 0 - 1/8 (0.013 mi.)	W197	61
Spill Number/Closed Date: 0610685 / 2006-12-22 Site ID: 375176 Spill Date: 2006-12-20				
CRYSTAL TRANSPORTATI	1576 TAYLOR AV	E 0 - 1/8 (0.014 mi.)	S201	62
Spill Number/Closed Date: 0107165 / 2001-10-11 Site ID: 318624 Spill Date: 2001-10-11				
MARGERET ALSTON	609 BAKER AVE	NNE 0 - 1/8 (0.015 mi.)	X202	63
Spill Number/Closed Date: 1113301 / 2012-02-27 Site ID: 461284 Spill Date: 2012-02-23				
VAULT #4032	TREMONT AV W/O MONTG	ENE 0 - 1/8 (0.017 mi.)	Y205	63
Spill Number/Closed Date: 9805439 / 1998-10-16 Site ID: 182915 Spill Date: 1998-07-31				
YARD OUT BUILD	1735 MONTGOMERY PLAC	ENE 0 - 1/8 (0.020 mi.)	Y207	64
Spill Number/Closed Date: 1510111 / Not Reported Site ID: 520765 Spill Date: 2016-01-08				
PARKCHESTER SUB STAT	PARKCHESTER SUB STAT	NE 0 - 1/8 (0.022 mi.)	Q210	64
Spill Number/Closed Date: 8706639 / 1987-11-05 Site ID: 165393 Spill Date: 1987-11-04				
PARKCHESTER SUBSTATI	1640 WHITEPLAINS ROA	NE 0 - 1/8 (0.022 mi.)	Q211	65

Spill Number/Closed Date: 0009249 / 2018-03-23
Site ID: 83600
Spill Date: 2000-11-10

FEEDER 38X04 | E180TH ST/MORRIS PK | NE 0 - 1/8 (0.022 mi.) | Q212 | 65
Spill Number/Closed Date: 0106135 / 2004-09-10
Site ID: 118032
Spill Date: 2001-09-09

PARKCHESTER SUB STAT | PARKCHESTER SUB STAT | NE 0 - 1/8 (0.022 mi.) | Q213 | 65
Spill Number/Closed Date: 9806725 / 1998-09-01
Site ID: 165394
Spill Date: 1998-08-25

MH 32039 | 1640 WHITE PLANES RD | NE 0 - 1/8 (0.022 mi.) | Q214 | 65
Spill Number/Closed Date: 0204435 / 2005-03-17
Spill Number/Closed Date: 0308729 / 2008-08-04
Spill Number/Closed Date: 0308730 / 2019-07-22
Site ID: 231035
Site ID: 231036
Site ID: 231037
Spill Date: 2002-07-29
Spill Date: 2003-11-17

FEEDER 38X03 | E 180TH ST/ MORRIS P | NE 0 - 1/8 (0.022 mi.) | Q215 | 66
Spill Number/Closed Date: 0009028 / 2014-12-10
Site ID: 198478
Spill Date: 2000-11-03

PARKCHESTER - TREMON | PARKCHESTER - TREMON | NE 0 - 1/8 (0.022 mi.) | Q216 | 66
Spill Number/Closed Date: 9113331 / 2018-07-02
Site ID: 110305
Spill Date: 1991-04-16

MANHOLE #26532 | PARK CHESTER SUBSTAT | NE 0 - 1/8 (0.022 mi.) | Q217 | 66
Spill Number/Closed Date: 0404877 / 2004-12-29
Site ID: 241635
Spill Date: 2004-08-04

PARK CHESTER TREMONT | STA 1640 WHITEPLAINS | NE 0 - 1/8 (0.022 mi.) | Q218 | 66
Spill Number/Closed Date: 0104962 / 2003-04-14
Site ID: 304176
Spill Date: 2001-08-08

SPILL NUMBER 0012671 | 1568 BOGHART AV | ENE 0 - 1/8 (0.027 mi.) | V223 | 67
Spill Number/Closed Date: 0012671 / 2001-08-16
Site ID: 331165
Spill Date: 2001-02-27

APT BLDG - 20 GAL OV | 1565 WHITE PLAINS RD | E 0 - 1/8 (0.034 mi.) | AC235 | 70
Spill Number/Closed Date: 1010009 / 2011-08-19
Site ID: 443591
Spill Date: 2010-12-20

PRIVATE RESD | 2433 FULLER ST | E 0 - 1/8 (0.037 mi.) | AD243 | 71
Spill Number/Closed Date: 1600472 / 2016-04-15
Site ID: 525741
Spill Date: 2016-04-13

PRIVATE RESIDENCE | 2517 POPLAR ST | ENE 0 - 1/8 (0.038 mi.) | 244 | 72
Spill Number/Closed Date: 1207184 / 2016-04-05
Site ID: 470221

Spill Date: 2012-10-21				
RESI: VARGAS Spill Number/Closed Date: 0009547 / 2003-06-03 Site ID: 67300 Spill Date: 2000-11-20	1651 GARFIELD ST	N 0 - 1/8 (0.051 mi.)	X255	74
VOLGENDE RES Spill Number/Closed Date: 9700447 / 1997-04-09 Site ID: 278916 Spill Date: 1997-04-09	2432 FULLER ST	E 0 - 1/8 (0.052 mi.)	AD263	76
SHELL Spill Number/Closed Date: 9515605 / 2004-11-03 Site ID: 212021 Spill Date: 1996-03-05	***2601 EAST TREMONT AV***	***ENE 0 - 1/8 (0.053 mi.)***	***AG265***	***76***
2220 E TREMONT AVENU Spill Number/Closed Date: 9416991 / 1995-04-06 Site ID: 69900 Spill Date: 1995-03-31	2220 E, TREMONT AVEN	E 0 - 1/8 (0.054 mi.)	AH271	78
SPILL NUMBER 0012914 Spill Number/Closed Date: 0012914 / 2003-06-04 Site ID: 218400 Spill Date: 2001-03-08	2443 BUCK ST	E 0 - 1/8 (0.054 mi.)	AD275	79
ROADWAY Spill Number/Closed Date: 1711736 / 2018-04-03 Site ID: 568359 Spill Date: 2018-03-28	1536 SILVER ST	ENE 0 - 1/8 (0.063 mi.)	AG279	80
YENSI RESIDENCE Spill Number/Closed Date: 1900772 / 2019-04-25 Site ID: 586611 Spill Date: 2019-04-04	1613 VAN BUREN ST	WNW 0 - 1/8 (0.069 mi.)	AL289	82
TREMONT SUBSTATION Spill Number/Closed Date: 0407484 / 2004-11-22 Site ID: 331974 Spill Date: 2004-10-06	1540 WHITE PLAINS RD	ESE 0 - 1/8 (0.072 mi.)	AC290	82
FRANCISO DELEON RESI Spill Number/Closed Date: 1605789 / 2016-09-08 Site ID: 532348 Spill Date: 2016-09-08	1617 VANBUREN ST	WNW 0 - 1/8 (0.074 mi.)	AL293	83
1676 GARFIELD ST Spill Number/Closed Date: 9410821 / 1994-11-14 Site ID: 163272 Spill Date: 1994-11-11	1676 GARFIELD ST	N 0 - 1/8 (0.075 mi.)	AN294	83
MANHOLE # 27997 Spill Number/Closed Date: 0507065 / 2006-01-11 Site ID: 352386 Spill Date: 2005-09-09	BAKER AVE/HOLLAND	NE 0 - 1/8 (0.084 mi.)	306	86
ABANDONED GAS STATIO Spill Number/Closed Date: 0606449 / 2007-10-17 Site ID: 369793 Spill Date: 2006-09-05	1751 ZEREGA AVE	E 0 - 1/8 (0.088 mi.)	AU320	90
COMMERCIAL BUILDING	2622 EAST TREMONT ST	E 0 - 1/8 (0.092 mi.)	AW330	92

Spill Number/Closed Date: 1204269 / 2012-07-31 Site ID: 467148 Spill Date: 2012-07-30				
PRIVATE HOME Spill Number/Closed Date: 0805488 / 2008-09-23 Site ID: 402596 Spill Date: 2008-08-12	1530 ROSEDALE AVE	SW 0 - 1/8 (0.098 mi.)	AY343	95
NYC TRANSIT BUS Spill Number/Closed Date: 1203873 / 2012-07-20 Site ID: 466720 Spill Date: 2012-07-19	PURDY ST/METREPOLATI	E 0 - 1/8 (0.102 mi.)	AZ352	97
MANHOLE 19701 Spill Number/Closed Date: 0406108 / 2004-12-24 Site ID: 187091 Spill Date: 2004-09-03	METROPOLITIAN/PURDY	E 0 - 1/8 (0.102 mi.)	AZ353	97
SERVICE BOX 19698 Spill Number/Closed Date: 9811218 / 2003-02-13 Site ID: 87149 Spill Date: 1998-12-07	METROPOLITAN AVE/PUR	E 0 - 1/8 (0.102 mi.)	AZ354	97
SPILL NUMBER 0012343 Spill Number/Closed Date: 0012343 / 2003-06-30 Site ID: 242973 Spill Date: 2001-02-16	2427 MACLAY AV	E 0 - 1/8 (0.105 mi.)	361	99
RESIDENTIAL PROPERTY Spill Number/Closed Date: 1107367 / 2017-04-11 Site ID: 455062 Spill Date: 2011-09-10	***1560 SILVER STREET***	***ENE 0 - 1/8 (0.108 mi.)***	***BE372***	***101***
PAVEMENT Spill Number/Closed Date: 1907463 / 2020-01-14 Site ID: 595595 Spill Date: 2019-10-24	562 VAN NEST AVE	NNW 0 - 1/8 (0.109 mi.)	BG377	102
730 VAN NEST ST Spill Number/Closed Date: 9410514 / 1994-11-07 Site ID: 194930 Spill Date: 1994-11-03	730 VAN NEST ST	NE 0 - 1/8 (0.113 mi.)	BB386	104
TWO OZ CABLE OIL IN Spill Number/Closed Date: 0612130 / 2007-03-16 Site ID: 376920 Spill Date: 2007-02-03	BEACH AVENUE & MANSI	SSE 0 - 1/8 (0.115 mi.)	BD397	107
1479 WILLIAMSBRIDGE Spill Number/Closed Date: 9306459 / 1995-08-07 Site ID: 214277 Spill Date: 1993-08-26	1479 WILLIAMSBRIDGE	ENE 0 - 1/8 (0.122 mi.)	BE409	109
RESIDENCE Spill Number/Closed Date: 1608483 / 2016-12-05 Site ID: 536197 Spill Date: 2016-12-02	2517 ST RAYMOND'S AV	E 0 - 1/8 (0.122 mi.)	AT410	109
SPILL NUMBER 9911894 Spill Number/Closed Date: 9911894 / 2000-03-16 Site ID: 80828 Spill Date: 2000-01-13	1499 BEACH AVE	S 0 - 1/8 (0.123 mi.)	BD411	109
ROADWAY	EAST TREMONT @ ST. R	E 0 - 1/8 (0.124 mi.)	AW414	110

Spill Number/Closed Date: 1705717 / 2017-09-18
Site ID: 559015
Spill Date: 2017-09-11

205567; 1512 BEACH A — 1512 BEACH AVE (MANS — SSE 0 - 1/8 (0.124 mi.) — BD415 — 110
Spill Number/Closed Date: 0890044 / 2007-04-30
Site ID: 399132
Spill Date: 2007-04-26

VAULT 3158 — ***1512 BEACH AVE*** — ***SSE 0 - 1/8 (0.124 mi.)*** — ***BD416*** — ***111***
Spill Number/Closed Date: 1500447 / 2017-03-27
Site ID: 506602
Spill Date: 2015-04-14

Not reported — ***1521 WHITE PLAINS RO*** — ***ESE 0 - 1/8 (0.124 mi.)*** — ***AS418*** — ***111***
Spill Number/Closed Date: 0207040 / 2002-10-07
Site ID: 258390
Spill Date: 2002-10-07

Other Ascertainable Records

RCRA NonGen / NLR: A review of the RCRA NonGen / NLR list, as provided by EDR, and dated 11/21/2022 has revealed that there are 107 RCRA NonGen / NLR sites within approximately 0.25 miles of the target property.

Equal/Higher Elevation	Address	Direction / Distance	Map ID	Page
GASERVICE MAINTENANC EPA ID:: NYD012030847	***1616 BRONXDALE AVE***	***0 - 1/8 (0.000 mi.)***	***A1***	***8***
PILOT REALTY CO EPA ID:: NYD986941193	***1601 BRONXDALE AVE***	***0 - 1/8 (0.000 mi.)***	***C5***	***9***
BRONX PIERCE AUTO MA EPA ID:: NYD987035136	***907 PIERCE AVE***	***0 - 1/8 (0.000 mi.)***	***A12***	***10***
J & V TRANSMISSION EPA ID:: NYD099510869	***1865 E TREMONT AVE***	***0 - 1/8 (0.000 mi.)***	***L55***	***21***
CON EDISON EPA ID:: NYP004786208	***1625 UNION PORT RD F***	***0 - 1/8 (0.000 mi.)***	***M56***	***21***
LEES AUTO BODY EPA ID:: NYD000697839	***1855 E TREMONT AVE***	***0 - 1/8 (0.000 mi.)***	***L62***	***23***
PARKCHESTER CROSSING EPA ID:: NYR000242107	1590 WHITE PLAINS RD	0 - 1/8 (0.000 mi.)	L66	24
R & S STRAUSS INC EPA ID:: NYD982727794	***1840-1858 E TREMONT***	***0 - 1/8 (0.000 mi.)***	***P74***	***26***
CON EDISON MANHOLE 1 EPA ID:: NYP004148177	***TREMONT AVE & WHITE***	***0 - 1/8 (0.000 mi.)***	***L118***	***36***
MERIT TREMONT EPA ID:: NYD982185779	***1596 WHITE PLAINS RD***	***0 - 1/8 (0.000 mi.)***	***L123***	***37***
TREMONT PETROLEUM IN EPA ID:: NYD986985208	***1881 E TREMONT AVE***	***0 - 1/8 (0.000 mi.)***	***L136***	***41***
CON EDISON TRUCK #60	***1615 BRONXDALE AVE***	***ENE 0 - 1/8 (0.010 mi.)***	***A162***	***50***

EPA ID:: NYP004208183				
CON EDISON MNAHOLE 1 EPA ID:: NYP004149050	***UNIONPORT ROAD & GUE***	***E 0 - 1/8 (0.017 mi.)***	***204***	***63***
CON EDISON OTHER - S EPA ID:: NYP004249049	***1641 BRONXDALE AVE***	***ENE 0 - 1/8 (0.030 mi.)***	***A225***	***68***
CON EDISON EPA ID:: NYP004831844	1650 BRONXDALE AVE	ENE 0 - 1/8 (0.036 mi.)	A239	71
CON EDISON EPA ID:: NYP005246527	BRONXVILLE AVE & VAN	NE 0 - 1/8 (0.088 mi.)	AF315	88
CON EDISON EPA ID:: NYP004877379	862 VAN NEST AVE	NE 0 - 1/8 (0.110 mi.)	BF380	103
NYCDOT BIN 2241270 EPA ID:: NYR000017004	***E TREMONT AVE OVER A***	***W 0 - 1/8 (0.125 mi.)***	***BI419***	***111***
CON EDISON EPA ID:: NYP004746913	***2501 BRONX RIVER AVE***	***WSW 1/8 - 1/4 (0.135 mi.)***	***AY437***	***116***
CON EDISON EPA ID:: NYP004767042	***774 VAN NEST AVE***	***NE 1/8 - 1/4 (0.143 mi.)***	***BM450***	***118***
CON EDISON VAULT SUB EPA ID:: NYP004579801	***BRONXDALE AVE & MORR***	***NE 1/8 - 1/4 (0.191 mi.)***	***BW522***	***135***
CON EDISON MANHOLE G EPA ID:: NYP004141966	***MORRIS PARK AVE & FO***	***NE 1/8 - 1/4 (0.193 mi.)***	***BW523***	***136***
CON EDISON EPA ID:: NYP004741823	***BRONX RIVER AVE & NO***	***WSW 1/8 - 1/4 (0.209 mi.)***	***CD560***	***144***

Lower Elevation	Address	Direction / Distance	Map ID	Page
CON EDISON MANHOLE 2 EPA ID:: NYP004148243	***BRONXDALE AVE & E TR***	***0 - 1/8 (0.000 mi.)***	***E8***	***9***
GASETERIA SERVICE ST EPA ID:: NYR000182972	***2460 E TREMONT AVE***	***0 - 1/8 (0.000 mi.)***	***F10***	***10***
CON EDISON EPA ID:: NYP004843229	2460 E TREMONT AVE	0 - 1/8 (0.000 mi.)	F14	11
MILLENNIUM COLLISION EPA ID:: NYR000069765	905A SACKET AVE	0 - 1/8 (0.000 mi.)	D17	12
CON EDISON GAS MAIN: EPA ID:: NYP004372272	***909 SACKETT AVE***	***0 - 1/8 (0.000 mi.)***	***D26***	***14***
OBRIENS AUTO BODY EPA ID:: NYD064952666	***905 SACKET AVE***	***0 - 1/8 (0.000 mi.)***	***D41***	***18***
PARKCHESTER AUTO REP EPA ID:: NYD980235659	2020 E TREMONT AVE	0 - 1/8 (0.000 mi.)	J52	20
CON EDISON EPA ID:: NYP004884934	***2250 E TREMONT AVE***	***0 - 1/8 (0.000 mi.)***	***K93***	***30***
PARKCHESTER SOUTH CO EPA ID:: NYR000060632	***2000 E TREMONT AVE***	***0 - 1/8 (0.000 mi.)***	***J107***	***34***
CUMMINA SVC STA-GETT EPA ID:: NY0001493329	***2400 EAST TREMONT AV***	***0 - 1/8 (0.000 mi.)***	***G125***	***38***
DICK GIDRON FORD INC	***2030 E TREMONT AVE***	***0 - 1/8 (0.000 mi.)***	***J132***	***40***

EPA ID:: NYD986988277				
CON EDISON EPA ID:: NYP004212007	***1640 WHITE PLAINS RD***	***NE 0 - 1/8 (0.011 mi.)***	***Q187***	***59***
PITROS AUTO REPAIR I EPA ID:: NYD986987279	***1540 BRONXDALE AVE***	***ENE 0 - 1/8 (0.014 mi.)***	***D199***	***62***
CON EDISON EPA ID:: NYP004843310	2566 E TREMONT AVE F	ENE 0 - 1/8 (0.032 mi.)	U231	69
CON EDISON EPA ID:: NYP004843351	***1520 SILVER ST FRONT***	***ENE 0 - 1/8 (0.038 mi.)***	***U245***	***72***
CON EDISON SERVICE B EPA ID:: NYP004546875	***1835 GUERLAIN ST FRO***	***ESE 0 - 1/8 (0.048 mi.)***	***AA254***	***74***
CON EDISON EPA ID:: NYP004783411	***THIERIOT AVE & GUERL***	***ESE 0 - 1/8 (0.052 mi.)***	***AA258***	***75***
CON EDISON EPA ID:: NYP004783437	THIERIOT AVE & GUERL	ESE 0 - 1/8 (0.052 mi.)	AA261	76
SHELL OIL-BEST AUTOM EPA ID:: NYR000018564	***2601 E TREMONT AVE***	***ENE 0 - 1/8 (0.053 mi.)***	***AG268***	***77***
CON EDISON EPA ID:: NYP004884736	***2130 E TREMONT AVE***	***E 0 - 1/8 (0.054 mi.)***	***AH273***	***78***
NYC DEPT OF TRANS EPA ID:: NYP000017004	***1608 ADAMS STREET***	***W 0 - 1/8 (0.085 mi.)***	***AL309***	***87***
PEP BOYS 258 EPA ID:: NYR000071829	***2633 E TREMONT AVE***	***ENE 0 - 1/8 (0.090 mi.)***	***AG323***	***90***
BRONX HONDA REPAIR S EPA ID:: NYD986888188	***2641 E TREMONT AVE***	***ENE 0 - 1/8 (0.092 mi.)***	***AG329***	***92***
CONTI'S DRY CLEANERS EPA ID:: NYD982795965	***1738 ZEREGA AVE.***	***E 0 - 1/8 (0.095 mi.)***	***AU337***	***93***
CON EDISON EPA ID:: NYP004160792	***UNION PORT RD & VAN***	***NNE 0 - 1/8 (0.097 mi.)***	***AX340***	***94***
CON EDISON EPA ID:: NYP004805040	***WHITE PLAINS RD & VA***	***NNE 0 - 1/8 (0.098 mi.)***	***AQ344***	***95***
CON EDISON SERVICE B EPA ID:: NYP004377016	***VICTOR ST & VAN NEST***	***NNE 0 - 1/8 (0.101 mi.)***	***AQ348***	***96***
CON EDISON EPA ID:: NYP004765681	675 VAN NEST AVE	NNE 0 - 1/8 (0.104 mi.)	AQ356	98
CON EDISON EPA ID:: NYP004765673	***675 VAN NEST AVE***	***NNE 0 - 1/8 (0.104 mi.)***	***AQ359***	***98***
CON EDISON TRANSFORM EPA ID:: NYP004332532	***LINDEN DR & METROPOL***	***E 0 - 1/8 (0.107 mi.)***	***AR369***	***101***
CON EDISON SERVICE B EPA ID:: NYP004525309	715 VAN NEST AVE & W	NNE 0 - 1/8 (0.110 mi.)	AQ381	103
CON EDISON EPA ID:: NYP004765012	***677 VAN NEST AVE***	***NNE 0 - 1/8 (0.113 mi.)***	***AQ388***	***105***
CON EDISON GAS MAIN EPA ID:: NYP004245288	***1720 METROPOLITAN AV***	***E 0 - 1/8 (0.114 mi.)***	***AU390***	***105***
CON EDISON TRANSFORM	MAPLE DR & METROPOLI	E 0 - 1/8 (0.114 mi.)	BC393	106

EPA ID:: NYP004550281				
CON EDISON SERVICE B	***MAPLE AVE & METROPOL***	***E 0 - 1/8 (0.114 mi.)***	***BC396***	***106***
EPA ID:: NYP004258539				
CON EDISON	***METROPOLITAN AVE & P***	***E 0 - 1/8 (0.124 mi.)***	***BC413***	***110***
EPA ID:: NYP004210308				
CON EDISON	***1517 WHITEPLAINS RD***	***ESE 1/8 - 1/4 (0.132 mi.)***	***BA429***	***114***
EPA ID:: NYP004847687				
JACK FISHMAN SUNOCO	***1280 E TREMONT AVE***	***W 1/8 - 1/4 (0.144 mi.)***	***BI452***	***119***
EPA ID:: NYD000698415				
CON EDISON	***1720 UNIONPORT RD***	***N 1/8 - 1/4 (0.145 mi.)***	***AX456***	***120***
EPA ID:: NYP004757670				
CON EDISON - TM 514	***METROPOLITAN AVE AND***	***E 1/8 - 1/4 (0.145 mi.)***	***457***	***120***
EPA ID:: NYP004111381				
CON EDISON	***1723 UNIONPORT RD SB***	***N 1/8 - 1/4 (0.146 mi.)***	***BN461***	***122***
EPA ID:: NYP004740932				
CON EDISON	1723 UNIONPORT RD SB	N 1/8 - 1/4 (0.146 mi.)	BN462	122
EPA ID:: NYP004751673				
FLAGSHIP CLEANERS &	***2710 E TREMONT AVE***	***E 1/8 - 1/4 (0.154 mi.)***	***471***	***124***
EPA ID:: NYD981874860				
MARATHON PETROLEUM C	***1610 EASTCHESTER RD***	***ENE 1/8 - 1/4 (0.155 mi.)***	***BK475***	***125***
EPA ID:: NYD982727489				
ARCHER CLEANERS	***1861 ARCHER ST***	***SE 1/8 - 1/4 (0.155 mi.)***	***BP476***	***125***
EPA ID:: NY0000626820				
CON EDISON TRANSFORM	***WHITEPLAINS RD & ARC***	***ESE 1/8 - 1/4 (0.160 mi.)***	***BP480***	***126***
EPA ID:: NYP004239040				
CON EDISON	1920 ARCHER ST FRONT	ESE 1/8 - 1/4 (0.164 mi.)	BS486	128
EPA ID:: NYP004815227				
CON EDISON	1733 UNIONPORT RD SB	N 1/8 - 1/4 (0.165 mi.)	BN491	129
EPA ID:: NYP004751665				
CON EDISON	***1733 UNIONPORT RD SB***	***N 1/8 - 1/4 (0.165 mi.)***	***BN494***	***129***
EPA ID:: NYP004741211				
NEW YORK WESTCHESTER	***2475 ST RAYMOND AVE***	***E 1/8 - 1/4 (0.170 mi.)***	***BT498***	***130***
EPA ID:: NYD073263436				
CON EDISON	1734 WHITE PLAINS RD	NNE 1/8 - 1/4 (0.172 mi.)	BQ501	131
EPA ID:: NYP004777900				
CON EDISON	***ARCHER AVE & THIERIO***	***SE 1/8 - 1/4 (0.173 mi.)***	***BO505***	***132***
EPA ID:: NYP004783452				
CON EDISON	***1739 UNIONPORT RD***	***N 1/8 - 1/4 (0.175 mi.)***	***BN509***	***133***
EPA ID:: NYP004214235				
CON EDISON	***1580 MAPLE DR FRONT***	***E 1/8 - 1/4 (0.189 mi.)***	***518***	***135***
EPA ID:: NYP004835423				
CON EDISON	1467 TAYLOR AVE	SSE 1/8 - 1/4 (0.193 mi.)	BR525	136
EPA ID:: NYP004882243				
CON EDISON	***1595 UNION PORT RD F***	***ESE 1/8 - 1/4 (0.196 mi.)***	***BY528***	***137***
EPA ID:: NYP004786299				
HI-TEC ENVIRONMENTAL	***710 MORRIS PARK AVE***	***NNE 1/8 - 1/4 (0.196 mi.)***	***BZ531***	***138***

EPA ID:: NYD981483373				
FIVE AWAY CORPORATIO	***656 MORRIS PARK AVE***	***N 1/8 - 1/4 (0.201 mi.)***	***CA535***	***138***
EPA ID:: NYD986875375				
CON EDISON	WHITE PLAINS & MORRI	NNE 1/8 - 1/4 (0.202 mi.)	BZ537	139
EPA ID:: NYP004778460				
CON EDISON	WHITE PLAINS RD & MO	NNE 1/8 - 1/4 (0.202 mi.)	BZ538	139
EPA ID:: NYP004740254				
CON EDISON	***WHITE PLAINS & MORRI***	***NNE 1/8 - 1/4 (0.202 mi.)***	***BZ544***	***140***
EPA ID:: NYP004740296				
CON EDISON	WHITE PLAINS RD & MO	NNE 1/8 - 1/4 (0.202 mi.)	BZ545	141
EPA ID:: NYP004813404				
CON EDISON GAS MAIN	***VICTOR ST & MORRIS P***	***N 1/8 - 1/4 (0.204 mi.)***	***BQ556***	***143***
EPA ID:: NYP004239305				
CON EDISON GAS MAIN	***VICTOR ST & MORRIS P***	***N 1/8 - 1/4 (0.204 mi.)***	***BQ558***	***143***
EPA ID:: NYP004239578				
CON EDISON	***701 MORRIS PARK AVE***	***NNE 1/8 - 1/4 (0.214 mi.)***	***BZ565***	***145***
EPA ID:: NYP004740247				
610 MORRIS PARK ASSO	***610 MORRIS PARK AVE***	***NNW 1/8 - 1/4 (0.217 mi.)***	***CF569***	***146***
EPA ID:: NYP000968115				
NYCTA WESTCHESTER -	***EASTCHESTER RD & BLO***	***ENE 1/8 - 1/4 (0.217 mi.)***	***CG570***	***146***
EPA ID:: NYD980648687				
CON EDISON VAULT 173	BLONDELL AVE & EASTC	ENE 1/8 - 1/4 (0.217 mi.)	CG572	147
EPA ID:: NYP004235958				
CON EDISON	***1452 BEACH AVE***	***SSE 1/8 - 1/4 (0.218 mi.)***	***CE579***	***148***
EPA ID:: NYP004747879				
RITE AID #10539	***2748 E TREMONT AVE***	***E 1/8 - 1/4 (0.219 mi.)***	***CK584***	***149***
EPA ID:: NYR000187534				
CON EDISON MANHOLE 1	UNIONPORT RD & MORRI	N 1/8 - 1/4 (0.219 mi.)	CA585	150
EPA ID:: NYP004215620				
CON EDISON MANHOLE 1	***MORRIS PARK AVE & UN***	***N 1/8 - 1/4 (0.219 mi.)***	***CA586***	***150***
EPA ID:: NYP004216224				
CON EDISON	***1743 UNIONPORT RD &***	***N 1/8 - 1/4 (0.222 mi.)***	***CA588***	***150***
EPA ID:: NYP004811929				
EXPERT I CLEANERS	***659 MORRIS PARK AVE***	***N 1/8 - 1/4 (0.223 mi.)***	***CA589***	***151***
EPA ID:: NYD982179822				
ENTERPROSE CLEANERS	***758 MORRIS PARK AVE***	***NNE 1/8 - 1/4 (0.227 mi.)***	***CM597***	***152***
EPA ID:: NYD981137433				
CON EDISON	***BARNES AVE & MORRIS***	***NNE 1/8 - 1/4 (0.228 mi.)***	***CN599***	***153***
EPA ID:: NYP004157715				
CON EDISON	***1444 BEACH AVE***	***SSE 1/8 - 1/4 (0.233 mi.)***	***CO612***	***156***
EPA ID:: NYP004800835				
ANN CLEANERS	***1433 BEACH AVE***	***S 1/8 - 1/4 (0.234 mi.)***	***CO613***	***156***
EPA ID:: NYR000025643				
BELL ATLANTIC-NY	***E TREMONT ST/WESTCHE***	***E 1/8 - 1/4 (0.241 mi.)***	***CK618***	***157***
EPA ID:: NYP000934513				
JD'S AUTOMOTIVE INC	***1425A BLONDELL AVE***	***ENE 1/8 - 1/4 (0.245 mi.)***	***CC623***	***159***

EPA ID:: NYD001541671				
MOBIL OIL CORP SS 64 EPA ID:: NYD986955540	***1719 CROSS BRONX EXP***	***SSW 1/8 - 1/4 (0.247 mi.)***	***626***	***159***
NYCT EAST 180TH STRE EPA ID:: NYR000143222	***481 MORRIS PARK AVE***	***WNW 1/8 - 1/4 (0.248 mi.)***	***CB628***	***160***
NYCTA E 180TH ST STA EPA ID:: NYR000109959	***E 180TH ST & MORRIS***	***WNW 1/8 - 1/4 (0.249 mi.)***	***CR632***	***161***
CON EDISON SERVICE B EPA ID:: NYP004410387	***1435 TAYLOR AVE***	***SSE 1/8 - 1/4 (0.249 mi.)***	***CO636***	***162***

FUDS: A review of the FUDS list, as provided by EDR, and dated 08/11/2022 has revealed that there is 1 FUDS site within approximately 1 mile of the target property.

Lower Elevation	Address	Direction / Distance	Map ID	Page
AMF - BRONX		W 1/2 - 1 (0.548 mi.)	692	180

NY DRYCLEANERS: A review of the NY DRYCLEANERS list, as provided by EDR, and dated 08/30/2022 has revealed that there are 6 NY DRYCLEANERS sites within approximately 0.25 miles of the target property.

Equal/Higher Elevation	Address	Direction / Distance	Map ID	Page
QUICK AS A WINK/DAIS Facility Id: 2-6005-00849	1597 UNIONPORT RD.	0 - 1/8 (0.000 mi.)	M80	28
CLEAN JEANS DRY CLEA Facility Id: 2-6005-00807	***1407 E 180TH ST***	***W 1/8 - 1/4 (0.125 mi.)***	***BI420***	***112***

Lower Elevation	Address	Direction / Distance	Map ID	Page
CONTI'S DRY CLEANERS Facility Id: 2-6005-00700	1738 ZEREGA AVE	E 0 - 1/8 (0.095 mi.)	AU338	94
ARCHER CLEANERS Facility Id: 2-6005-00698	1803 ARCHER STREET	SSE 1/8 - 1/4 (0.145 mi.)	BD459	121
ARCHER CLEANERS-2-60 Facility Id: DROP SHOP	1861 ARCHER ST.	SE 1/8 - 1/4 (0.155 mi.)	BP477	126
EXPERT I CLEANERS Facility Id: 2-6005-00202	***659 MORRIS PARK AVE***	***N 1/8 - 1/4 (0.223 mi.)***	***CA589***	***151***

NY MANIFEST: A review of the NY MANIFEST list, as provided by EDR, and dated 01/01/2019 has revealed that there are 148 NY MANIFEST sites within approximately 0.25 miles of the target property.

Equal/Higher Elevation	Address	Direction / Distance	Map ID	Page
GASERVICE MAINTENANC EPA ID: NYD012030847	***1616 BRONXDALE AVE***	***0 - 1/8 (0.000 mi.)***	***A1***	***8***
PILOT REALTY CO	***1601 BRONXDALE AVE***	***0 - 1/8 (0.000 mi.)***	***C5***	***9***

EPA ID: NYD986941193				
BRONX PIERCE AUTO MA EPA ID: NYD987035136	***907 PIERCE AVE***	***0 - 1/8 (0.000 mi.)***	***A12***	***10***
NYNEX EPA ID: NYP000913590	BRONXDALE AND PIERCE	0 - 1/8 (0.000 mi.)	B32	16
CONSOLIDATED EDISON EPA ID: NYD000706234	***1610 BRONXDALE AVENU***	***0 - 1/8 (0.000 mi.)***	***A49***	***19***
CON EDISON EPA ID: NYP004786208	1625 UNION PORT RD F	0 - 1/8 (0.000 mi.)	M84	28
CON EDISON MANHOLE 1 EPA ID: NYP004148177	***TREMONT AVE & WHITE***	***0 - 1/8 (0.000 mi.)***	***L118***	***36***
MERIT TREMONT EPA ID: NYD982185779	***1596 WHITE PLAINS RD***	***0 - 1/8 (0.000 mi.)***	***L123***	***37***
CON EDISON EPA ID: NYP004857371	1624 UNION PORT RD	0 - 1/8 (0.000 mi.)	M127	39
TREMONT PETROLEUM IN EPA ID: NYD986985208	***1881 E TREMONT AVE***	***0 - 1/8 (0.000 mi.)***	***L136***	***41***
CONSOLIDATED EDISON EPA ID: NYP004197772	1615 BRONXDALE AVE	ENE 0 - 1/8 (0.010 mi.)	A157	46
CON EDISON TRUCK #60 EPA ID: NYP004208183	***1615 BRONXDALE AVE***	***ENE 0 - 1/8 (0.010 mi.)***	***A162***	***50***
CON EDISON - MANHOLE EPA ID: NYP004314563	***1580 THIERIOT AV &AM***	***E 0 - 1/8 (0.010 mi.)***	***P174***	***52***
CON EDISON MNAHOLE 1 EPA ID: NYP004149050	***UNIONPORT ROAD & GUE***	***E 0 - 1/8 (0.017 mi.)***	***204***	***63***
CON EDISON OTHER - S EPA ID: NYP004249049	***1641 BRONXDALE AVE***	***ENE 0 - 1/8 (0.030 mi.)***	***A225***	***68***
CON EDISON EPA ID: NYP004642351	1565 LELAND AV	E 0 - 1/8 (0.035 mi.)	237	70
CON ED EPA ID: NYP004831844	1650 BRONXDALE AVE	ENE 0 - 1/8 (0.036 mi.)	A238	70
CON EDISON EPA ID: NYP004669180	1548 THIERIOT AVE	ESE 0 - 1/8 (0.085 mi.)	308	87
CON EDISON - MANHOLE EPA ID: NYP004164240	***852 VAN NEST AVENUE***	***NE 0 - 1/8 (0.108 mi.)***	***BF374***	***102***
NYCDOT BIN 2241270 EPA ID: NYR000017004	***E TREMONT AVE OVER A***	***W 0 - 1/8 (0.125 mi.)***	***BI419***	***111***
CLEAN JEANS DRY CLEA EPA ID: NYR000078873	***1407 E 180TH ST***	***W 1/8 - 1/4 (0.125 mi.)***	***BI420***	***112***
CON ED EPA ID: NYP004859215	758 VAN NEST AVE	NE 1/8 - 1/4 (0.143 mi.)	BM447	118
CON ED EPA ID: NYP004767042	774 VAN NEST AVE	NE 1/8 - 1/4 (0.143 mi.)	BM448	118
CON EDISON EPA ID: NYP004579801	BRONXDALE AVE & MORR	NE 1/8 - 1/4 (0.191 mi.)	BW521	135
CON EDISON MANHOLE G	***MORRIS PARK AVE & FO***	***NE 1/8 - 1/4 (0.193 mi.)***	***BW523***	***136***

EPA ID: NYP004141966

RITE AID #03359 EPA ID: NYR000187690	***911 MORRIS PARK AVE***	***NE 1/8 - 1/4 (0.203 mi.)***	***BW553***	***142***

Lower Elevation	Address	Direction / Distance	Map ID	Page
CON EDISON MANHOLE 2 EPA ID: NYP004148243	***BRONXDALE AVE & E TR***	***0 - 1/8 (0.000 mi.)***	***E8***	***9***
GASETERIA SERVICE ST EPA ID: NYP004843229 EPA ID: NYR000182972	***2460 E TREMONT AVE***	***0 - 1/8 (0.000 mi.)***	***F10***	***10***
CON EDISON GAS MAIN: EPA ID: NYP004372272	***909 SACKETT AVE***	***0 - 1/8 (0.000 mi.)***	***D26***	***14***
OBRIENS AUTO BODY EPA ID: NYD064952666	***905 SACKET AVE***	***0 - 1/8 (0.000 mi.)***	***D41***	***18***
CON EDISON EPA ID: NYP004649539	2205 E TREMONT AVE	0 - 1/8 (0.000 mi.)	K53	21
CON EDISON EPA ID: NYP004662607	2132 E TREMONT AV	0 - 1/8 (0.000 mi.)	N57	22
CON EDISON EPA ID: NYP004652459	2175 EAST TREMONT AV	0 - 1/8 (0.000 mi.)	K71	25
GETTY PETROLEUM CORP EPA ID: NY0001493329	***2400 E TREMONT AVE***	***0 - 1/8 (0.000 mi.)***	***G73***	***25***
CON EDISON EPA ID: NYP004661492	2132 EAST TREMONT AV	0 - 1/8 (0.000 mi.)	N85	29
CON EDISON EPA ID: NYP004649505	OPP 2250 E TREMONT A	0 - 1/8 (0.000 mi.)	K90	30
CONSOLIDATED EDISON EPA ID: NYP004100442	MH14312-2030 E TREMO	0 - 1/8 (0.000 mi.)	J91	30
PARKCHESTER SOUTH AP EPA ID: NYR000060632	***2000 EAST TREMONT AV***	***0 - 1/8 (0.000 mi.)***	***J98***	***31***
CON EDISON EPA ID: NYP004652467	OPP 2040 EAST TREMON	0 - 1/8 (0.000 mi.)	J102	32
CON EDISON EPA ID: NYP004649521	OPP 2132 E TREMONT A	0 - 1/8 (0.000 mi.)	N105	33
CONSOLIDATED EDISON EPA ID: NYP004097796	2040 E TREAMONT AVE	0 - 1/8 (0.000 mi.)	J113	35
CON EDISON EPA ID: NYP004661500	2036 EAST TREMONT AV	0 - 1/8 (0.000 mi.)	J129	39
CON EDISON EPA ID: NYP004627006	OPP 2040 E TREMONT A	0 - 1/8 (0.000 mi.)	J130	39
DICK GIDRON FORD INC EPA ID: NYD986988277	***2030 E TREMONT AVE***	***0 - 1/8 (0.000 mi.)***	***J132***	***40***
CONSOLIDATED EDISON EPA ID: NYP004097804 EPA ID: NYP004098004	V85-2040 TREMONT AVE	0 - 1/8 (0.000 mi.)	J137	41
CON EDISON	149 W TREMONT AVE &	0 - 1/8 (0.000 mi.)	R145	43

EPA ID: NYP004724506				
NYCDEP EPA ID: NYP003662384	1810 TREMONT AVE	0 - 1/8 (0.000 mi.)	S147	43
CON EDISON - VAULT 5 EPA ID: NYP005092168	WHITE PLAINS RD & GU	E 0 - 1/8 (0.011 mi.)	O178	53
CON EDISON EPA ID: NYP004785713	***1640 WHITE PLAINS RD***	***NE 0 - 1/8 (0.011 mi.)***	***Q181***	***54***
CONSOLIDATED EDISON EPA ID: NYP004212015	1640 1640 WHITE PLAI	NE 0 - 1/8 (0.011 mi.)	Q186	59
CON EDISON EPA ID: NYP004212007	***1640 WHITE PLAINS RD***	***NE 0 - 1/8 (0.011 mi.)***	***Q187***	***59***
CON EDISON EPA ID: NYP004716411	1640 WHITE PLAINS RD	NE 0 - 1/8 (0.011 mi.)	Q188	60
NYNEX EPA ID: NYP000920264	WHITE PLAINS RD/BAKE	NE 0 - 1/8 (0.013 mi.)	W193	61
CONSOLIDATED EDISON EPA ID: NYP004039616	MH23295-WHITE PLACE	NE 0 - 1/8 (0.013 mi.)	W194	61
CONSOLIDATED EDISON EPA ID: NYP004042115	MH11058-WHITE PLAINS	NE 0 - 1/8 (0.013 mi.)	W195	61
CONSOLIDATED EDISON EPA ID: NYP004059044	MH11128-WHITE PLAINS	NE 0 - 1/8 (0.013 mi.)	W196	61
CONSOLIDATED EDISON EPA ID: NYP004098123	MH28011-WHITE PLAINS	NE 0 - 1/8 (0.013 mi.)	W198	62
CON EDISON EPA ID: NYP004843310	2566 E TREMONT AVE F	ENE 0 - 1/8 (0.032 mi.)	U230	69
CON EDISON EPA ID: NYP004843351	1520 SILVER ST FRONT	ENE 0 - 1/8 (0.038 mi.)	U247	72
CON EDISON EPA ID: NYP004546875	1835 GUERLAIN ST FRO	ESE 0 - 1/8 (0.048 mi.)	AA253	74
CON EDISON EPA ID: NYP004783437	THIERIOT AVE & GUERL	ESE 0 - 1/8 (0.052 mi.)	AA259	75
CON EDISON EPA ID: NYP004783411	THIERIOT AVE & GUERL	ESE 0 - 1/8 (0.052 mi.)	AA260	75
SHELL OIL-BEST AUTOM EPA ID: NYR000018564	***2601 E TREMONT AVE***	***ENE 0 - 1/8 (0.053 mi.)***	***AG268***	***77***
CON ED EPA ID: NYP004857652	1598 UNION PORT ROAD	E 0 - 1/8 (0.054 mi.)	AH270	78
CON EDISON EPA ID: NYP004409895	1675 METROPOLITAN AV	E 0 - 1/8 (0.054 mi.)	AH274	79
CON EDISON EPA ID: NYP004691069	1523 BEACH AV	SSE 0 - 1/8 (0.064 mi.)	AJ280	80
CON ED EPA ID: NYP004859579	1585 UNION PORT RD	E 0 - 1/8 (0.067 mi.)	287	81
CON EDISON EPA ID: NYP004645578	OPP 2580 POPLAR ST	ENE 0 - 1/8 (0.080 mi.)	AO298	84
CON EDISON	1641 METROPOLITAN AV	E 0 - 1/8 (0.083 mi.)	AR304	86

EPA ID: NYP004677456				
CONSOLIDATED EDISON EPA ID: NYP004043394	2582 POPLAR ST	ENE 0 - 1/8 (0.085 mi.)	AO307	87
NYC DEPT OF TRANS EPA ID: NYP000017004	***1608 ADAMS STREET***	***W 0 - 1/8 (0.085 mi.)***	***AL309***	***87***
PEP BOYS 258 EPA ID: NYR000071829	***2633 E TREMONT AVE***	***ENE 0 - 1/8 (0.090 mi.)***	***AG323***	***90***
CONSOLIDATED EDISON EPA ID: NYP004102190	CASTLE HILL & METRO	E 0 - 1/8 (0.093 mi.)	AU332	92
CON EDISON EPA ID: NYP004684452	***1537 WHITE PLAINS RD***	***ESE 0 - 1/8 (0.095 mi.)***	***AS335***	***93***
CONTI'S DRY CLEANERS EPA ID: NYD982795965	***1738 ZEREGA AVE.***	***E 0 - 1/8 (0.095 mi.)***	***AU337***	***93***
CON EDISON EPA ID: NYP004160792	***UNION PORT RD & VAN***	***NNE 0 - 1/8 (0.097 mi.)***	***AX340***	***94***
CON EDISON EPA ID: NYP004661351	UNIONPORT RD & VAN N	NNE 0 - 1/8 (0.097 mi.)	AX341	95
CON EDISON - SERVICE EPA ID: NYP004945752	GARFIELD ST & VAN NE	N 0 - 1/8 (0.098 mi.)	AN342	95
CON EDISON EPA ID: NYP004805040	WHITE PLAINS RD & VA	NNE 0 - 1/8 (0.098 mi.)	AQ345	96
CON EDISON SERVICE B EPA ID: NYP004377016	***VICTOR ST & VAN NEST***	***NNE 0 - 1/8 (0.101 mi.)***	***AQ348***	***96***
CON EDISON EPA ID: NYP004765673	VAN NEST AVE & VICTO	NNE 0 - 1/8 (0.101 mi.)	AQ350	97
CON EDISON EPA ID: NYP004765681	675 VAN NEST AVE	NNE 0 - 1/8 (0.104 mi.)	AQ357	98
CON EDISON EPA ID: NYP004857611	1565 METROPOLITAN AV	E 0 - 1/8 (0.106 mi.)	BC365	100
CON EDISON - MANHOLE EPA ID: NYP005090113	2573 ST RAYMONDS AVE	E 0 - 1/8 (0.106 mi.)	AW368	100
CON EDISON TRANSFORM EPA ID: NYP004332532	***LINDEN DR & METROPOL***	***E 0 - 1/8 (0.107 mi.)***	***AR369***	***101***
CON EDISON EPA ID: NYP004714226	METROPOLITAN AVE	E 0 - 1/8 (0.108 mi.)	BC373	102
CON EDISON EPA ID: NYP004765012	677 VAN NEST AVE	NNE 0 - 1/8 (0.113 mi.)	AQ387	104
CON EDISON GAS MAIN EPA ID: NYP004245288	***1720 METROPOLITAN AV***	***E 0 - 1/8 (0.114 mi.)***	***AU390***	***105***
CON EDISON EPA ID: NYP004550281	MAPLE DR & METROPOLI	E 0 - 1/8 (0.114 mi.)	BC391	105
CONSOLIDATED EDISON EPA ID: NYP004128115	MAPLE DR & METROPOLI	E 0 - 1/8 (0.114 mi.)	BC394	106
CON EDISON SERVICE B EPA ID: NYP004258539	***MAPLE AVE & METROPOL***	***E 0 - 1/8 (0.114 mi.)***	***BC396***	***106***
CON EDISON	***715 VAN NEST AVE & W***	***NNE 0 - 1/8 (0.117 mi.)***	***AQ401***	***107***

EPA ID: NYP004525309				
CON EDISON - TRANSFO EPA ID: NYP004973275	1531 METROPOLITAN AV	E 0 - 1/8 (0.123 mi.)	BC412	110
CON EDISON EPA ID: NYP004210308	***METROPOLITAN AVE & P***	***E 0 - 1/8 (0.124 mi.)***	***BC413***	***110***
CON EDISON EPA ID: NYP004635314	WILLIAMSBRIDGE RD &	ENE 1/8 - 1/4 (0.127 mi.)	BE422	112
CON ED EPA ID: NYP004847687	1517 WHITEPLAINS RD	ESE 1/8 - 1/4 (0.132 mi.)	BA427	113
CONSOLIDATED EDISON EPA ID: NYP004126066	MELVILLE AVE & VAN N	NNW 1/8 - 1/4 (0.133 mi.)	BG432	115
REAL GAS GO EPA ID: NYD986985547	***1500 WILLIAMSBRIDGE***	***ENE 1/8 - 1/4 (0.140 mi.)***	***BK443***	***117***
CON EDISON EPA ID: NYP004757670	1720 UNIONPORT RD	N 1/8 - 1/4 (0.145 mi.)	AX455	120
CON EDISON - TM 514 EPA ID: NYP004111381	***METROPOLITAN AVE AND***	***E 1/8 - 1/4 (0.145 mi.)***	***457***	***120***
ARCHER CLEANERS EPA ID: NYD980773865	***1803 ARCHER STREET***	***SSE 1/8 - 1/4 (0.145 mi.)***	***BD460***	***121***
CON EDISON EPA ID: NYP004740932	1723 UNIONPORT RD	N 1/8 - 1/4 (0.146 mi.)	BN464	122
CON EDISON EPA ID: NYP004757225	F/O 1723 UNION PORT	N 1/8 - 1/4 (0.146 mi.)	BN465	123
CON EDISON EPA ID: NYP004751673	1723 UNIONPORT RD SB	N 1/8 - 1/4 (0.146 mi.)	BN466	123
CONSOLIDATED EDISON EPA ID: NYP004098646	1504 METROPOLITAN AV	E 1/8 - 1/4 (0.151 mi.)	BC468	123
FLAGSHIP CLEANERS & EPA ID: NYD981874860	***2710 E TREMONT AVE***	***E 1/8 - 1/4 (0.154 mi.)***	***471***	***124***
MARATHON PETROLEUM C EPA ID: NYD982727489	***1610 EASTCHESTER RD***	***ENE 1/8 - 1/4 (0.155 mi.)***	***BK475***	***125***
ARCHER CLEANERS EPA ID: NY0000626820	***1861 ARCHER ST***	***SE 1/8 - 1/4 (0.155 mi.)***	***BP476***	***125***
CON EDISON TRANSFORM EPA ID: NYP004239040	***WHITEPLAINS RD & ARC***	***ESE 1/8 - 1/4 (0.160 mi.)***	***BP480***	***126***
MONTEFIORE MEDICAL P EPA ID: NYR000021949	***1635 POPLAR ST***	***ENE 1/8 - 1/4 (0.163 mi.)***	***BK483***	***127***
CON ED EPA ID: NYP004815227	1920 ARCHER ST FRONT	ESE 1/8 - 1/4 (0.164 mi.)	BS488	128
CON EDISON EPA ID: NYP004751665	1733 UNIONPORT RD SB	N 1/8 - 1/4 (0.165 mi.)	BN489	128
CON EDISON EPA ID: NYP004741211	***1733 UNIONPORT RD FR***	***N 1/8 - 1/4 (0.165 mi.)***	***BN493***	***129***
NEW YORK WESTCHESTER EPA ID: NYD073263436	***2475 ST RAYMOND AVE***	***E 1/8 - 1/4 (0.170 mi.)***	***BT498***	***130***
CON EDISON	1734 WHITE PLAINS RD	NNE 1/8 - 1/4 (0.172 mi.)	BQ500	131

EPA ID: NYP004777900				
CON EDISON EPA ID: NYP004783452	ARCHER AVE & THIERIO	SE 1/8 - 1/4 (0.173 mi.)	BO503	131
GENERAL LUXURY COLLI EPA ID: NYR000117747	***2629 CHESBROUGH AVE***	***ENE 1/8 - 1/4 (0.194 mi.)***	***BX527***	***137***
CON EDISON EPA ID: NYP004786299	1595 UNION PORT RD F	ESE 1/8 - 1/4 (0.196 mi.)	BY529	137
CON EDISON EPA ID: NYP004778460	WHITE PLAINS & MORRI	NNE 1/8 - 1/4 (0.202 mi.)	BZ539	139
CON EDISON EPA ID: NYP004740254 EPA ID: NYP004740296	WHITE PLAINS RD & MO	NNE 1/8 - 1/4 (0.202 mi.)	BZ541	140
CON ED EPA ID: NYP004813404	WHITE PLAINS RD & MO	NNE 1/8 - 1/4 (0.202 mi.)	BZ542	140
CONSOLIDATED EDISON EPA ID: NYP004237388	MORRIS PARK AVE & VI	N 1/8 - 1/4 (0.204 mi.)	BQ555	143
CONSOLIDATED EDISON EPA ID: NYP004239305	VICTOR ST & MORRIS P	N 1/8 - 1/4 (0.204 mi.)	BQ557	143
CON EDISON GAS MAIN EPA ID: NYP004239578	***VICTOR ST & MORRIS P***	***N 1/8 - 1/4 (0.204 mi.)***	***BQ558***	***143***
CON EDISON EPA ID: NYP004740247	701 MORRIS PARK AVE	NNE 1/8 - 1/4 (0.214 mi.)	BZ566	145
CON EDISON EPA ID: NYP004740320	F/O 699 MORRIS PARK	NNE 1/8 - 1/4 (0.217 mi.)	BZ568	146
610 MORRIS PARK ASSO EPA ID: NYP000968115	***610 MORRIS PARK AVE***	***NNW 1/8 - 1/4 (0.217 mi.)***	***CF569***	***146***
NYCTA - PELHAM DIESE EPA ID: NYD981140031	EASTCHESTER RD & BLO	ENE 1/8 - 1/4 (0.217 mi.)	CG573	147
CON EDISON EPA ID: NYP004684650	WEST AVENUE AND WOOD	ESE 1/8 - 1/4 (0.218 mi.)	BY577	148
CON EDISON EPA ID: NYP004747879	1452 BEACH AVE	SSE 1/8 - 1/4 (0.218 mi.)	CE578	148
RITE AID #10539 EPA ID: NYR000187534	***2748 E TREMONT AVE***	***E 1/8 - 1/4 (0.219 mi.)***	***CK584***	***149***
EXPERT I CLEANERS EPA ID: NYD982179822	***659 MORRIS PARK AVE***	***N 1/8 - 1/4 (0.223 mi.)***	***CA589***	***151***
CON EDISON EPA ID: NYP004662193	OPP 500 MORRIS PARK	WNW 1/8 - 1/4 (0.223 mi.)	CB590	151
ENTERPROSE CLEANERS EPA ID: NYD981137433	***758 MORRIS PARK AVE***	***NNE 1/8 - 1/4 (0.227 mi.)***	***CM597***	***152***
CON EDISON EPA ID: NYP004157715	***BARNES AVE & MORRIS***	***NNE 1/8 - 1/4 (0.228 mi.)***	***CN599***	***153***
CON EDISON EPA ID: NYP004651832	1448 LELAND AVENUE	SE 1/8 - 1/4 (0.230 mi.)	601	154
NYNEX EPA ID: NYD987030541	***1541 BRONX RIVER AVE***	***WSW 1/8 - 1/4 (0.230 mi.)***	***CD604***	***154***
CON EDISON	***1444 BEACH AVE***	***SSE 1/8 - 1/4 (0.233 mi.)***	***CO611***	***156***

EPA ID: NYP004800835				
CON EDISON EPA ID: NYP004670857	1451 WEST AVENUE	ESE 1/8 - 1/4 (0.238 mi.)	BY617	157
BELL ATLANTIC-NY EPA ID: NYP000934513	***E TREMONT ST/WESTCHE***	***E 1/8 - 1/4 (0.241 mi.)***	***CK618***	***157***
CON EDISON - SERVICE EPA ID: NYP004941454	***1436 TAYLOR AVE***	***SSE 1/8 - 1/4 (0.241 mi.)***	***CE619***	***158***
CONSOLIDATED EDISON EPA ID: NYP004117107	MORRIS PARK AVE & WA	NNE 1/8 - 1/4 (0.247 mi.)	CM625	159
NYCT EAST 180TH STRE EPA ID: NYR000143222	***481 MORRIS PARK AVE***	***WNW 1/8 - 1/4 (0.248 mi.)***	***CB628***	***160***
MTA NYCT - EAST 180T EPA ID: NYR000205559	***481 MORRIS PARK AVE***	***WNW 1/8 - 1/4 (0.248 mi.)***	***CB629***	***160***
NYCTA E 180TH ST STA EPA ID: NYR000109959	***E 180TH ST & MORRIS***	***WNW 1/8 - 1/4 (0.249 mi.)***	***CR632***	***161***
CONSOLIDATED EDISON EPA ID: NYP004074654 EPA ID: NYP004094827	E 180TH ST & MORRIS	WNW 1/8 - 1/4 (0.249 mi.)	CR633	161
CONSOLIDATED EDISON EPA ID: NYP004102133	180 ST & MORRIS PARK	WNW 1/8 - 1/4 (0.249 mi.)	CR634	161
CON EDISON SERVICE B EPA ID: NYP004410387	***1435 TAYLOR AVE***	***SSE 1/8 - 1/4 (0.249 mi.)***	***CO636***	***162***

RI MANIFEST: A review of the RI MANIFEST list, as provided by EDR, and dated 12/31/2020 has revealed that there is 1 RI MANIFEST site within approximately 0.25 miles of the target property.

Lower Elevation	Address	Direction / Distance	Map ID	Page
NYCTA WESTCHESTER - EPA Id: NYD980648687 Manifest Document Number: 000029878UIS	***EASTCHESTER RD & BLO***	***ENE 1/8 - 1/4 (0.217 mi.)***	***CG570***	***146***

PA MANIFEST: A review of the PA MANIFEST list, as provided by EDR, and dated 06/30/2018 has revealed that there are 2 PA MANIFEST sites within approximately 0.25 miles of the target property.

Equal/Higher Elevation	Address	Direction / Distance	Map ID	Page
RITE AID #3359 Generator EPA Id: NYR000187690	911 MORRIS PARK AVE	NE 1/8 - 1/4 (0.203 mi.)	BW552	142

Lower Elevation	Address	Direction / Distance	Map ID	Page
CONSOLIDATED EDISON Generator EPA Id: NYP005213616	724 VAN NEST AVE	NE 0 - 1/8 (0.105 mi.)	BB362	99

EXECUTIVE SUMMARY

NJ MANIFEST: A review of the NJ MANIFEST list, as provided by EDR, and dated 12/31/2018 has revealed that there are 48 NJ MANIFEST sites within approximately 0.25 miles of the target property.

Equal/Higher Elevation	Address	Direction / Distance	Map ID	Page
CON EDISON EPA Id: NYP004786208	1625 UNION PORT RD F	0 - 1/8 (0.000 mi.)	M63	23
CON EDISON - VAN NES EPA Id: NYD000706234	***1615 BRONXDALE AVE***	***ENE 0 - 1/8 (0.010 mi.)***	***A161***	***49***
CON EDISON TRUCK #60 EPA Id: NYP004208183	***1615 BRONXDALE AVE***	***ENE 0 - 1/8 (0.010 mi.)***	***A162***	***50***
CON EDISON EPA Id: NYP004831844	1650 BRONXDALE AVE	ENE 0 - 1/8 (0.036 mi.)	A240	71
CON EDISON EPA Id: NYP004877379	862 VAN NEST AVE	NE 0 - 1/8 (0.110 mi.)	BF379	103
CON EDISON EPA Id: NYP004767042	774 VAN NEST AVE	NE 1/8 - 1/4 (0.143 mi.)	BM449	118

Lower Elevation	Address	Direction / Distance	Map ID	Page
CON EDISON EPA Id: NYP004843229	2460 E TREMONT AVE	0 - 1/8 (0.000 mi.)	F20	13
CON EDISON EPA Id: NYP004884934	2250 E TREMONT AVE	0 - 1/8 (0.000 mi.)	K133	40
CON EDISON EPA Id: NYP004785713 EPA Id: NYP004212007 EPA Id: NYP004716411	***1640 WHITE PLAINS RD***	***NE 0 - 1/8 (0.011 mi.)***	***Q187***	***59***
CON EDISON EPA Id: NYP004843310	2566 E TREMONT AVE F	ENE 0 - 1/8 (0.032 mi.)	U229	69
CON EDISON EPA Id: NYP004843351	1520 SILVER ST FRONT	ENE 0 - 1/8 (0.038 mi.)	U246	72
CON EDISON EPA Id: NYP004783437	THIERIOT AVE & GUERL	ESE 0 - 1/8 (0.052 mi.)	AA257	75
CON EDISON EPA Id: NYP004783411	THIERIOT AVE & GUERL	ESE 0 - 1/8 (0.052 mi.)	AA262	76
CON EDISON EPA Id: NYP004884736	2130 E TREMONT AVE	E 0 - 1/8 (0.054 mi.)	AH272	78
CON EDISON EPA Id: NYP004805040	WHITE PLAINS RD & VA	NNE 0 - 1/8 (0.098 mi.)	AQ346	96
CON EDISON EPA Id: NYP004765673	VAN NEST AVE & VICTO	NNE 0 - 1/8 (0.101 mi.)	AQ349	96
CON EDISON EPA Id: NYP004765681	675 VAN NEST AVE	NNE 0 - 1/8 (0.104 mi.)	AQ358	98
CON EDISON EPA Id: NYP004765012	677 VAN NEST AVE	NNE 0 - 1/8 (0.113 mi.)	AQ389	105
CON EDISON SERVICE B EPA Id: NYP004258539	MAPLE AVE & METROPOL	E 0 - 1/8 (0.114 mi.)	BC392	106
CONSOLIDATED EDISON	MAPLE DR & METROPOLI	E 0 - 1/8 (0.114 mi.)	BC395	106

EPA Id: NYP004128115				
CON EDISON EPA Id: NYP004847687	1517 WHITEPLAINS RD	ESE 1/8 - 1/4 (0.132 mi.)	BA428	114
REAL GAS GO EPA Id: NYD986985547	***1500 WILLIAMSBRIDGE***	***ENE 1/8 - 1/4 (0.140 mi.)***	***BK443***	***117***
CON EDISON EPA Id: NYP004757670	1720 UNIONPORT RD	N 1/8 - 1/4 (0.145 mi.)	AX454	120
CON EDISON EPA Id: NYP004751673	1723 UNIONPORT RD SB	N 1/8 - 1/4 (0.146 mi.)	BN463	122
CON EDISON EPA Id: NYP004740932	1723 UNIONPORT RD	N 1/8 - 1/4 (0.146 mi.)	BN467	123
CON EDISON TRANSFORM EPA Id: NYP004239040	***WHITEPLAINS RD & ARC***	***ESE 1/8 - 1/4 (0.160 mi.)***	***BP480***	***126***
CON EDISON EPA Id: NYP004815227	1920 ARCHER ST FRONT	ESE 1/8 - 1/4 (0.164 mi.)	BS487	128
CON EDISON EPA Id: NYP004741211	1733 UNIONPORT RD FR	N 1/8 - 1/4 (0.165 mi.)	BN490	129
CON EDISON EPA Id: NYP004751665	1733 UNIONPORT RD SB	N 1/8 - 1/4 (0.165 mi.)	BN492	129
CON EDISON EPA Id: NYP004777900	1734 WHITE PLAINS RD	NNE 1/8 - 1/4 (0.172 mi.)	BQ502	131
CON EDISON EPA Id: NYP004783452	ARCHER AVE & THIERIO	SE 1/8 - 1/4 (0.173 mi.)	BO504	132
CON EDISON EPA Id: NYP004214235	***1739 UNIONPORT RD***	***N 1/8 - 1/4 (0.175 mi.)***	***BN509***	***133***
CON EDISON EPA Id: NYP004882243	1467 TAYLOR AVE	SSE 1/8 - 1/4 (0.193 mi.)	BR524	136
GENERAL LUXURY COLLI EPA Id: NYR000117747	***2629 CHESBROUGH AVE***	***ENE 1/8 - 1/4 (0.194 mi.)***	***BX527***	***137***
CON EDISON EPA Id: NYP004786299	1595 UNION PORT RD F	ESE 1/8 - 1/4 (0.196 mi.)	BY530	137
CON EDISON EPA Id: NYP004778460	WHITE PLAINS & MORRI	NNE 1/8 - 1/4 (0.202 mi.)	BZ540	140
CON EDISON EPA Id: NYP004813404	WHITE PLAINS RD & MO	NNE 1/8 - 1/4 (0.202 mi.)	BZ543	140
CON EDISON EPA Id: NYP004740296	WHITE PLAINS RD & MO	NNE 1/8 - 1/4 (0.202 mi.)	BZ546	141
CON EDISON EPA Id: NYP004740254	WHITE PLAINS RD & MO	NNE 1/8 - 1/4 (0.202 mi.)	BZ547	141
CON EDISON GAS MAIN EPA Id: NYP004239305	***VICTOR ST & MORRIS P***	***N 1/8 - 1/4 (0.204 mi.)***	***BQ556***	***143***
CON EDISON EPA Id: NYP004740247	701 MORRIS PARK AVE	NNE 1/8 - 1/4 (0.214 mi.)	BZ567	146
NYCTA WESTCHESTER - EPA Id: NYD980648687	***EASTCHESTER RD & BLO***	***ENE 1/8 - 1/4 (0.217 mi.)***	***CG570***	***146***
NYCT PELHAM DIESEL S	***EASTCHESTER RD & BLO***	***ENE 1/8 - 1/4 (0.217 mi.)***	***CG571***	***147***

EPA Id: NYD981140031				
CON EDISON EPA Id: NYP004747879	1452 BEACH AVE	SSE 1/8 - 1/4 (0.218 mi.)	CE580	149
CON EDISON MANHOLE 1 EPA Id: NYP004216224	***MORRIS PARK AVE & UN***	***N 1/8 - 1/4 (0.219 mi.)***	***CA586***	***150***
CON EDISON EPA Id: NYP004157715	***BARNES AVE & MORRIS***	***NNE 1/8 - 1/4 (0.228 mi.)***	***CN599***	***153***
CON EDISON EPA Id: NYP004800835	1444 BEACH AVE	SSE 1/8 - 1/4 (0.233 mi.)	CO610	156
NYCT EAST 180TH STRE EPA Id: NYR000143222	***481 MORRIS PARK AVE***	***WNW 1/8 - 1/4 (0.248 mi.)***	***CB628***	***160***

EDR HIGH RISK HISTORICAL RECORDS

EDR Exclusive Records

EDR MGP: A review of the EDR MGP list, as provided by EDR, has revealed that there are 3 EDR MGP sites within approximately 1 mile of the target property.

Lower Elevation	Address	Direction / Distance	Map ID	Page
CON EDISON - PURDY S	2155 ST. RAYMOND AVE	ESE 1/4 - 1/2 (0.301 mi.)	CU646	164
CON EDISON - EAST 17	WEST FARMS RD. AND B	WSW 1/2 - 1 (0.860 mi.)	695	181
CON EDISON - UNIONPO	1066 ZEREGA AVE.	ESE 1/2 - 1 (0.885 mi.)	DF696	181

EDR Hist Auto: A review of the EDR Hist Auto list, as provided by EDR, has revealed that there are 19 EDR Hist Auto sites within approximately 0.125 miles of the target property.

Equal/Higher Elevation	Address	Direction / Distance	Map ID	Page
JERRY & SON INC	1602 BRONXDALE AVE	0 - 1/8 (0.000 mi.)	A51	20
PARKCHESTER SERVICE	1881 EAST TREMONT AV	0 - 1/8 (0.000 mi.)	L65	24
L P J SERVICE STATIO	1596 WHITE PLAINS	0 - 1/8 (0.000 mi.)	L77	27
J & V TRANSMISSIONS	1865 E TREMONT AVE	0 - 1/8 (0.000 mi.)	L94	30
T & A TOWING INC	1780 E TREMONT AVE	0 - 1/8 (0.000 mi.)	R139	42
J & D SERVICE STATIO	1786 E TREMONT AVE	0 - 1/8 (0.000 mi.)	R141	42

Lower Elevation	Address	Direction / Distance	Map ID	Page
2460 TREMONT AVE SER	2460 E TREMONT AVE	0 - 1/8 (0.000 mi.)	F13	11
BRONXCHESTER SERVICE	2379 E TREMONT AVE	0 - 1/8 (0.000 mi.)	E21	13
BAURLEY OLDSMOBILE C	2375 E TREMONT	0 - 1/8 (0.000 mi.)	H31	15
T & L SERVICE STATIO	1550 BRONXDALE AVE	0 - 1/8 (0.000 mi.)	D43	18
GERMANO JOHN	1514 BRONXDALE AVE	0 - 1/8 (0.000 mi.)	E44	18
TEDOM INC	2040 E TREMONT AVE	0 - 1/8 (0.000 mi.)	J70	25
JUNIORS CAR CARE INC	2400 E TREMONT AVE	0 - 1/8 (0.000 mi.)	G111	35
JOSEPHS SERVICE STAT	1800 E TREMONT AVE	0 - 1/8 (0.000 mi.)	R142	42
SHORTYS AUTO REPAIR	1831 E TREMONT AVE	NE 0 - 1/8 (0.011 mi.)	S176	53
TREMONT SHELL INC	2601 E TREMONT AVE	ENE 0 - 1/8 (0.053 mi.)	AG269	78
C & G SERVICE CENTER	2611 E TREMONT AVE	ENE 0 - 1/8 (0.055 mi.)	AG276	79

EXECUTIVE SUMMARY

Lower Elevation	Address	Direction / Distance	Map ID	Page
IDEAL SERVICE CENTER	1751 ZEREGA AVE	E 0 - 1/8 (0.088 mi.)	AU319	89
J & E TAYLOR AVE AUT	1749 ZEREGA AVE	E 0 - 1/8 (0.091 mi.)	AU328	91

EDR Hist Cleaner: A review of the EDR Hist Cleaner list, as provided by EDR, has revealed that there are 11 EDR Hist Cleaner sites within approximately 0.125 miles of the target property.

Equal/Higher Elevation	Address	Direction / Distance	Map ID	Page
1663 CLEANERS INC	1597 UNIONPORT RD	0 - 1/8 (0.000 mi.)	M78	27
STANTON CLRS DYERS P	1584 WHITE PLAINS RD	0 - 1/8 (0.000 mi.)	M92	30

Lower Elevation	Address	Direction / Distance	Map ID	Page
MAJOR LAUNDROMAT	2504 E TREMONT AVE	ENE 0 - 1/8 (0.012 mi.)	F190	60
KINGDOM CLEANERS INC	1661 UNIONPORT RD	NNE 0 - 1/8 (0.027 mi.)	W224	68
SUNSHINE CLEANERS	2572 E TREMONT AVE	ENE 0 - 1/8 (0.038 mi.)	U248	73
QUICK CLEAN CLEANERS	1619 VAN BUREN ST 1	WNW 0 - 1/8 (0.078 mi.)	AL296	83
CONTIS CLEANERS	1738 ZEREGA AVE	E 0 - 1/8 (0.095 mi.)	AU339	94
PAUL & SONS INC	2630 E TREMONT AVE	E 0 - 1/8 (0.107 mi.)	AW370	101
K B CLEANERS INC	1551 METROPOLITAN AV	E 0 - 1/8 (0.109 mi.)	BC375	102
QUICK CLEAN CLEANERS	1705 UNIONPORT RD	NNE 0 - 1/8 (0.111 mi.)	AX382	103
CONTIS CLEANERS	1735 ZEREGA AV	E 0 - 1/8 (0.112 mi.)	AU383	104

Count: 20 records. ORPHAN SUMMARY

City	EDR ID	Site Name	Site Address	Zip	Database(s)
BRONX	1015735652	PELHAM BAY LANDFILL	I-95 & PELHAM PKWY/SHORE ROAD	10467	SEMS-ARCHIVE, RCRA NonGen / NL NY MANIFEST
BRONX	S102672356	43 EAST 42TH ST.	43 EAST 42TH ST.		NY LTANKS
BRONX	S126023483	O'BRIEN AVE	APPROX. 526-552 PUGLSEY AVE, B		NY SWF/LF
BRONX	S126023159	HUTCH PKWY AND BRUCKNER EXPWY	BLOCK 4111, LOT 123 AND 134 UN		NY SWF/LF
BRONX	S126024094	WHITE PLAINS ROAD	BOUNDED BY LACOMBE AVENUE, OLM		NY SWF/LF
BRONX	S126022573	BARRETTO POINT	BOUNDED BY MANIDA AVE, VEILE A		NY SWF/LF
BRONX	S126022639	BRONX RIVER PARK	BRONX RIVER PKWY, CSX NORTHERN		NY SWF/LF
BRONX	S126022878	EAST 145TH STREET AND EAST RIVER	BRUCKNER EXPY, E 141ST ST., E		NY SWF/LF
BRONX	S126022485	180TH ST AND CLINTON AVE.	CLINTON AVE, EAST 180TH ST, PR		NY SWF/LF
BRONX	S126023841	ST. RAYMOND'S, CROSS BRONX, HUTCH,	CROSS BRONX PKWY, WESTCHESTER		NY SWF/LF
BRONX	S118462465	AT WEBSTER AVE	EB CROSS BRONX EXPRESSWAY		NY LTANKS
BRONX	S126023660	RANDALL AVE AND ZEREGA AVE/WESTCHE	HAVMEYER AVE, RANDELL AVE, ZER		NY SWF/LF
BRONX	S126022942	FERRY POINT PARK	10 HUTCHINSON ROVER PKWY, PENI		NY SWF/LF
BRONX	S126022979	FORT SCHUYLER PARK AREA	LONG ISLAND SOUND, PENNYFIELD		NY SWF/LF
BRONX	S126023617	POLICE PISTOL RANGE	RODMAN'S NECK BETWEEN WESTCHES		NY SWF/LF
BRONX	S126024142	ZEREGA AVE, CROSS BRONX EXPWY, WES	SHORELINE OF WESTCHESTER CREEK		NY SWF/LF
BRONX	S126023069	GUN HILL ROAD AND BARNES AVE	TILDEN ST, BARNES AVE, GUN HIL		NY SWF/LF
BRONX	S126023254	LB NORTHEAST	ZEREGA AVENUE		NY SWF/LF
BRONX	S121933888	CE - ZEREGA AVE. STATION	ZEREGA AVE. BETWEEN BLACKROCK	10462	NY SHWS
BRONX	S105684653	CE - ZEREGA AVE. STATION	ZEREGA AVE. BETWEEN BLACKROCK	10462	NY VCP

OVERVIEW MAP - 7227810.2S

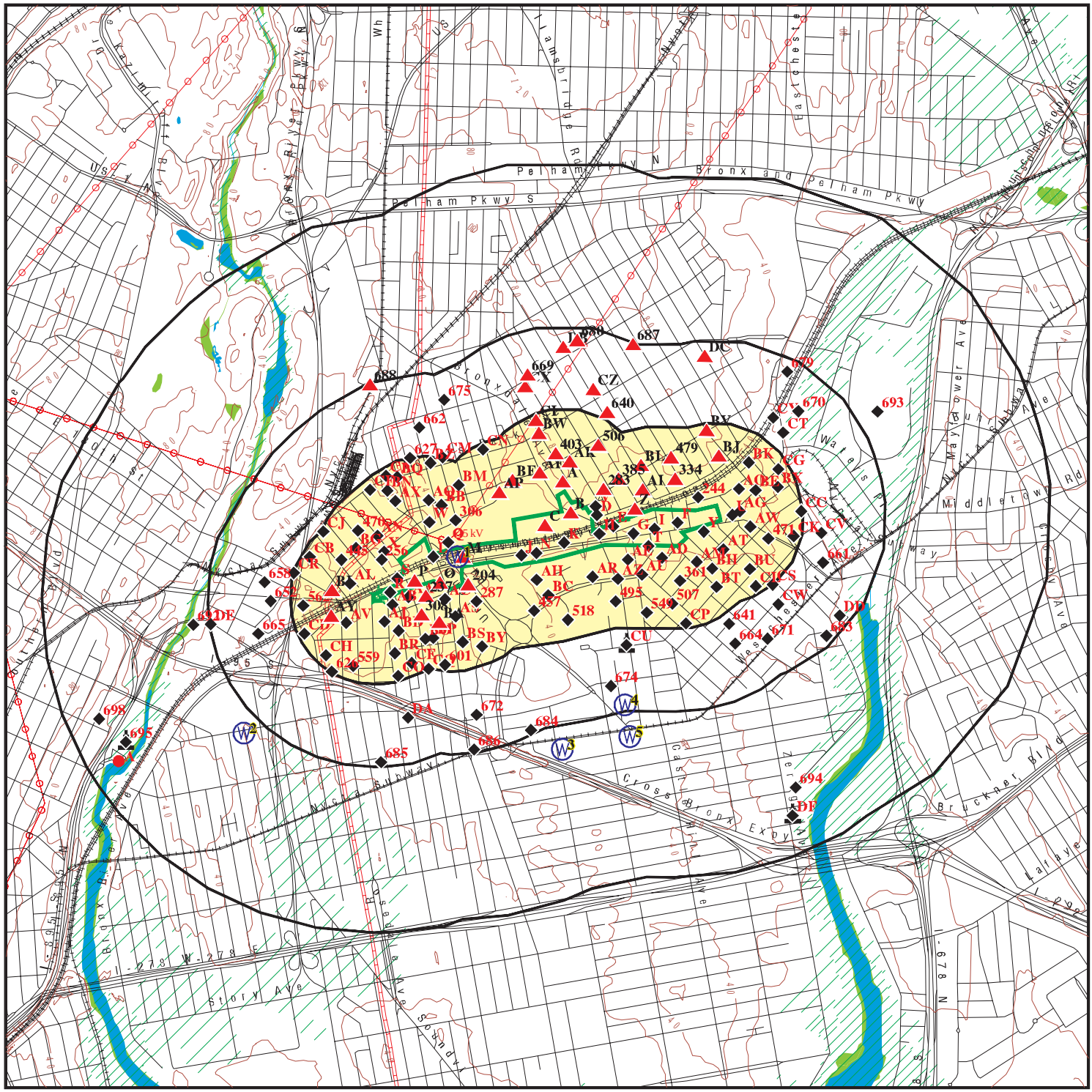

- Target Property
- Sites at elevations higher than or equal to the target property
- Sites at elevations lower than the target property
- Manufactured Gas Plants
- National Priority List Sites
- Dept. Defense Sites
- Indian Reservations BIA
- Power transmission lines
- Pipelines
- Special Flood Hazard Area (1%)
- 0.2% Annual Chance Flood Hazard
- National Wetland Inventory
- State Wetlands

This report includes Interactive Map Layers to display and/or hide map information. The legend includes only those icons for the default map view.

SITE NAME:	Bronx Metronorth Rezoning	CLIENT:	Fleming-Lee Shue, Inc.
ADDRESS:	1556 St Lawrence Ave Bronx NY 10460	CONTACT:	Joel E Kane
LAT/LONG:	40.839844 / 73.86795	INQUIRY #:	7227810.2s
		DATE:	January 18, 2023 2:16 pm

Copyright © 2023 EDR, Inc. © 2015 TomTom Rel. 2015.

DETAIL MAP - 7227810.2S

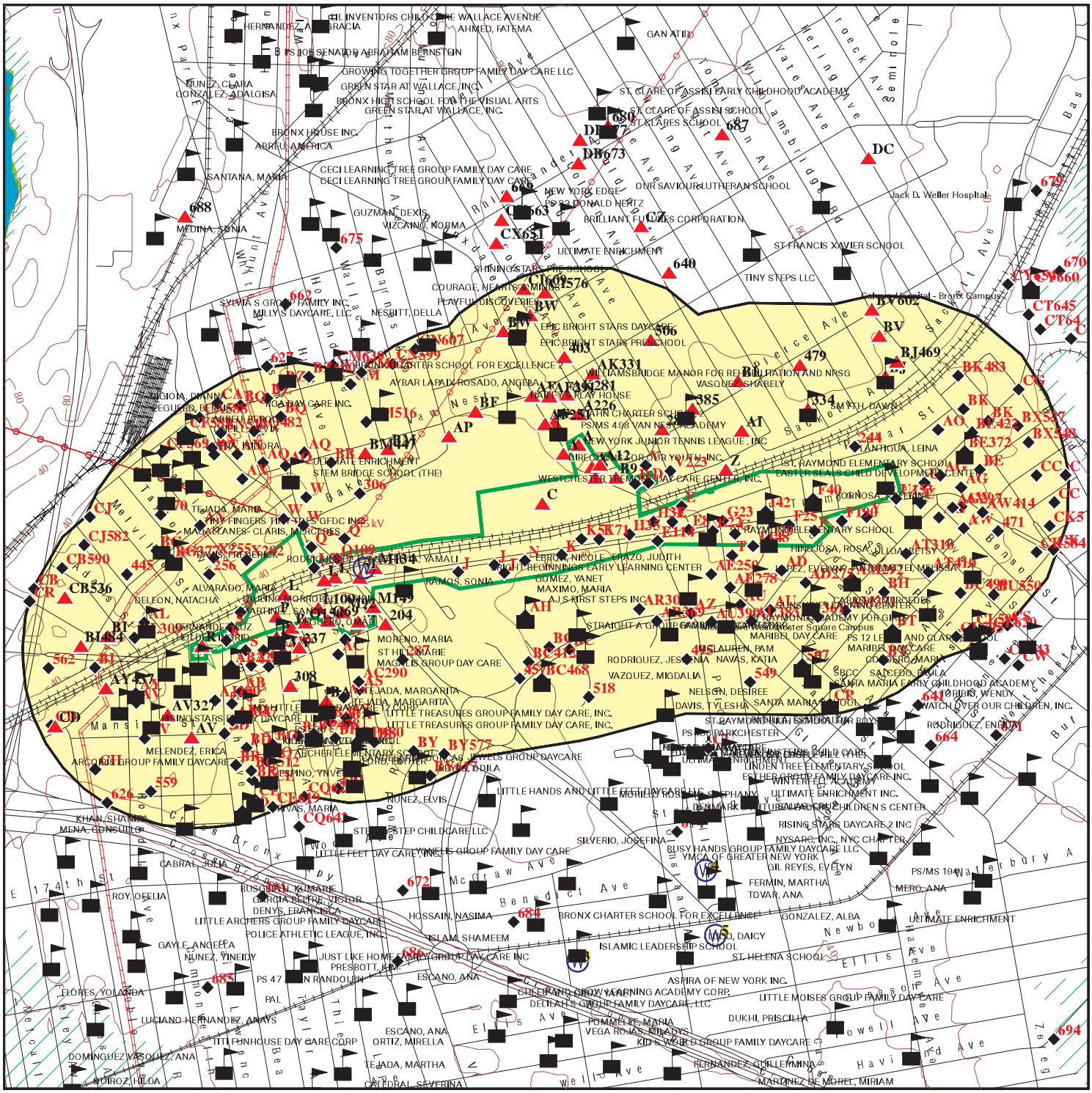

- Target Property
- Sites at elevations higher than or equal to the target property
- Sites at elevations lower than the target property
- Manufactured Gas Plants
- Sensitive Receptors
- National Priority List Sites
- Dept. Defense Sites
- Indian Reservations BIA
- Power transmission lines
- Pipelines
- Special Flood Hazard Area (1%)
- 0.2% Annual Chance Flood Hazard
- National Wetland Inventory
- State Wetlands

This report includes Interactive Map Layers to display and/or hide map information. The legend includes only those icons for the default map view.

SITE NAME:	Bronx Metronorth Rezoning	CLIENT:	Fleming-Lee Shue, Inc.
ADDRESS:	1556 St Lawrence Ave Bronx NY 10460	CONTACT:	Joel E Kane
		INQUIRY #:	7227810.2s
LAT/LONG:	40.839844 / 73.86795	DATE:	January 18, 2023 2:17 pm

Copyright © 2023 EDR, Inc. © 2015 TomTom Rel. 2015.

MAP FINDINGS SUMMARY

Database	Search Distance (Miles)	Target Property	< 1/8	1/8 - 1/4	1/4 - 1/2	1/2 - 1	> 1	Total Plotted
STANDARD ENVIRONMENTAL RECORDS								
Lists of Federal NPL (Superfund) sites								
NPL	1.000		0	0	0	0	NR	0
Proposed NPL	1.000		0	0	0	0	NR	0
NPL LIENS	1.000		0	0	0	0	NR	0
Lists of Federal Delisted NPL sites								
Delisted NPL	1.000		0	0	0	0	NR	0
Lists of Federal sites subject to CERCLA removals and CERCLA orders								
FEDERAL FACILITY	0.500		0	0	0	NR	NR	0
SEMS	0.500		0	0	0	NR	NR	0
Lists of Federal CERCLA sites with NFRAP								
SEMS-ARCHIVE	0.500		0	0	0	NR	NR	0
Lists of Federal RCRA facilities undergoing Corrective Action								
CORRACTS	1.000		0	0	0	0	NR	0
Lists of Federal RCRA TSD facilities								
RCRA-TSDF	0.500		0	0	0	NR	NR	0
Lists of Federal RCRA generators								
RCRA-LQG	0.250		5	0	NR	NR	NR	5
RCRA-SQG	0.250		1	4	NR	NR	NR	5
RCRA-VSQG	0.250		0	8	NR	NR	NR	8
Federal institutional controls / engineering controls registries								
LUCIS	0.500		0	0	0	NR	NR	0
US ENG CONTROLS	0.500		0	0	0	NR	NR	0
US INST CONTROLS	0.500		0	0	0	NR	NR	0
Federal ERNS list								
ERNS	TP		NR	NR	NR	NR	NR	0
Lists of state- and tribal hazardous waste facilities								
NY SHWS	1.000		0	0	0	4	NR	4
Lists of state and tribal landfills and solid waste disposal facilities								
NY SWF/LF	0.500		0	1	2	NR	NR	3
Lists of state and tribal leaking storage tanks								
INDIAN LUST	0.500		0	0	0	NR	NR	0

MAP FINDINGS SUMMARY

Database	Search Distance (Miles)	Target Property	< 1/8	1/8 - 1/4	1/4 - 1/2	1/2 - 1	> 1	Total Plotted
NY LTANKS	0.500		26	25	47	NR	NR	98
NY HIST LTANKS	0.500		0	0	0	NR	NR	0
Lists of state and tribal registered storage tanks								
FEMA UST	0.250		0	0	NR	NR	NR	0
NY UST	0.250		23	19	NR	NR	NR	42
NY CBS UST	0.250		0	0	NR	NR	NR	0
NY MOSF UST	0.500		0	0	0	NR	NR	0
NY CBS	0.250		1	0	NR	NR	NR	1
NY MOSF	0.500		0	0	0	NR	NR	0
NY AST	0.250		50	58	NR	NR	NR	108
NY CBS AST	0.250		0	0	NR	NR	NR	0
NY MOSF AST	0.500		0	0	0	NR	NR	0
INDIAN UST	0.250		0	0	NR	NR	NR	0
NY TANKS	0.250		1	0	NR	NR	NR	1
State and tribal institutional control / engineering control registries								
NY RES DECL	0.125		0	NR	NR	NR	NR	0
NY ENG CONTROLS	0.500		1	0	1	NR	NR	2
NY INST CONTROL	0.500		1	0	1	NR	NR	2
Lists of state and tribal voluntary cleanup sites								
NY VCP	0.500		0	0	1	NR	NR	1
INDIAN VCP	0.500		0	0	0	NR	NR	0
Lists of state and tribal brownfield sites								
NY BROWNFIELDS	0.500		2	0	2	NR	NR	4
NY ERP	0.500		0	0	0	NR	NR	0
ADDITIONAL ENVIRONMENTAL RECORDS								
Local Brownfield lists								
US BROWNFIELDS	0.500		0	0	0	NR	NR	0
Local Lists of Landfill / Solid Waste Disposal Sites								
NY SWTIRE	0.500		0	0	0	NR	NR	0
NY SWRCY	0.500		0	0	0	NR	NR	0
INDIAN ODI	0.500		0	0	0	NR	NR	0
ODI	0.500		0	0	0	NR	NR	0
DEBRIS REGION 9	0.500		0	0	0	NR	NR	0
IHS OPEN DUMPS	0.500		0	0	0	NR	NR	0
Local Lists of Hazardous waste / Contaminated Sites								
US HIST CDL	TP		NR	NR	NR	NR	NR	0
NY DEL SHWS	1.000		0	0	0	0	NR	0
US CDL	TP		NR	NR	NR	NR	NR	0
Local Lists of Registered Storage Tanks								
NY HIST UST	0.250		0	0	NR	NR	NR	0

MAP FINDINGS SUMMARY

Database	Search Distance (Miles)	Target Property	< 1/8	1/8 - 1/4	1/4 - 1/2	1/2 - 1	> 1	Total Plotted
NY HIST AST	TP		NR	NR	NR	NR	NR	0
Local Land Records								
NY LIENS	TP		NR	NR	NR	NR	NR	0
LIENS 2	TP		NR	NR	NR	NR	NR	0
Records of Emergency Release Reports								
HMIRS	TP		NR	NR	NR	NR	NR	0
NY Spills	0.125		165	NR	NR	NR	NR	165
NY Hist Spills	0.125		0	NR	NR	NR	NR	0
NY SPILLS 90	0.125		0	NR	NR	NR	NR	0
NY SPILLS 80	0.125		0	NR	NR	NR	NR	0
Other Ascertainable Records								
RCRA NonGen / NLR	0.250		54	53	NR	NR	NR	107
FUDS	1.000		0	0	0	1	NR	1
DOD	1.000		0	0	0	0	NR	0
SCRD DRYCLEANERS	0.500		0	0	0	NR	NR	0
US FIN ASSUR	TP		NR	NR	NR	NR	NR	0
EPA WATCH LIST	TP		NR	NR	NR	NR	NR	0
2020 COR ACTION	0.250		0	0	NR	NR	NR	0
TSCA	TP		NR	NR	NR	NR	NR	0
TRIS	TP		NR	NR	NR	NR	NR	0
SSTS	TP		NR	NR	NR	NR	NR	0
ROD	1.000		0	0	0	0	NR	0
RMP	TP		NR	NR	NR	NR	NR	0
RAATS	TP		NR	NR	NR	NR	NR	0
PRP	TP		NR	NR	NR	NR	NR	0
PADS	TP		NR	NR	NR	NR	NR	0
ICIS	TP		NR	NR	NR	NR	NR	0
FTTS	TP		NR	NR	NR	NR	NR	0
MLTS	TP		NR	NR	NR	NR	NR	0
COAL ASH DOE	TP		NR	NR	NR	NR	NR	0
COAL ASH EPA	0.500		0	0	0	NR	NR	0
PCB TRANSFORMER	TP		NR	NR	NR	NR	NR	0
RADINFO	TP		NR	NR	NR	NR	NR	0
HIST FTTS	TP		NR	NR	NR	NR	NR	0
DOT OPS	TP		NR	NR	NR	NR	NR	0
CONSENT	1.000		0	0	0	0	NR	0
INDIAN RESERV	1.000		0	0	0	0	NR	0
FUSRAP	1.000		0	0	0	0	NR	0
UMTRA	0.500		0	0	0	NR	NR	0
LEAD SMELTERS	TP		NR	NR	NR	NR	NR	0
US AIRS	TP		NR	NR	NR	NR	NR	0
US MINES	0.250		0	0	NR	NR	NR	0
ABANDONED MINES	0.250		0	0	NR	NR	NR	0
FINDS	TP		NR	NR	NR	NR	NR	0
DOCKET HWC	TP		NR	NR	NR	NR	NR	0
ECHO	TP		NR	NR	NR	NR	NR	0
UXO	1.000		0	0	0	0	NR	0
FUELS PROGRAM	0.250		0	0	NR	NR	NR	0

MAP FINDINGS SUMMARY

Database	Search Distance (Miles)	Target Property	< 1/8	1/8 - 1/4	1/4 - 1/2	1/2 - 1	> 1	Total Plotted
PFAS NPL	0.250		0	0	NR	NR	NR	0
PFAS FEDERAL SITES	0.250		0	0	NR	NR	NR	0
PFAS TSCA	0.250		0	0	NR	NR	NR	0
PFAS RCRA MANIFEST	0.250		0	0	NR	NR	NR	0
PFAS ATSDR	0.250		0	0	NR	NR	NR	0
PFAS WQP	0.250		0	0	NR	NR	NR	0
PFAS NPDES	0.250		0	0	NR	NR	NR	0
PFAS ECHO	0.250		0	0	NR	NR	NR	0
PFAS ECHO FIRE TRAINING	0.250		0	0	NR	NR	NR	0
PFAS PART 139 AIRPORT	0.250		0	0	NR	NR	NR	0
AQUEOUS FOAM NRC	0.250		0	0	NR	NR	NR	0
NY PFAS	0.250		0	0	NR	NR	NR	0
NY AIRS	TP		NR	NR	NR	NR	NR	0
NY COAL ASH	0.500		0	0	0	NR	NR	0
NY DRYCLEANERS	0.250		2	4	NR	NR	NR	6
NY E DESIGNATION	0.125		0	NR	NR	NR	NR	0
NY Financial Assurance	TP		NR	NR	NR	NR	NR	0
NY HSWDS	0.500		0	0	0	NR	NR	0
NY MANIFEST	0.250		88	60	NR	NR	NR	148
RI MANIFEST	0.250		0	1	NR	NR	NR	1
PA MANIFEST	0.250		1	1	NR	NR	NR	2
NJ MANIFEST	0.250		19	29	NR	NR	NR	48
NY SPDES	TP		NR	NR	NR	NR	NR	0
NY VAPOR REOPENED	0.500		0	0	0	NR	NR	0
NY UIC	TP		NR	NR	NR	NR	NR	0
NY COOLING TOWERS	TP		NR	NR	NR	NR	NR	0
NY LEAD	TP		NR	NR	NR	NR	NR	0
MINES MRDS	TP		NR	NR	NR	NR	NR	0
EDR HIGH RISK HISTORICAL RECORDS								
EDR Exclusive Records								
EDR MGP	1.000		0	0	1	2	NR	3
EDR Hist Auto	0.125		19	NR	NR	NR	NR	19
EDR Hist Cleaner	0.125		11	NR	NR	NR	NR	11
EDR RECOVERED GOVERNMENT ARCHIVES								
Exclusive Recovered Govt. Archives								
NY RGA HWS	TP		NR	NR	NR	NR	NR	0
NY RGA LF	TP		NR	NR	NR	NR	NR	0
- Totals --		0	470	263	55	7	0	795

NOTES:

TP = Target Property

NR = Not Requested at this Search Distance

Sites may be listed in more than one database

A1
< 1/8
1 ft.

GASERVICE MAINTENANCE CORP
1616 BRONXDALE AVE
BRONX, NY 10462

NY UST
RCRA NonGen / NLR
FINDS
ECHO
NY MANIFEST

1000219984
NYD012030847

Relative: Higher

Click here for full text details

RCRA NonGen / NLR
EPA Id NYD012030847

FINDS
Registry ID: 110009465881

ECHO
Registry ID 110009465881

NY MANIFEST
EPA ID NYD012030847

B2
< 1/8
1 ft.

STREET
BRONX DALE AVE & PIERCE AVE
BRONX, NY

NY Spills

S118460921
N/A

Relative: Higher

Click here for full text details

NY Spills
Spill Number/Closed Date 1509847 / 2016-02-18
Site ID 520489
Spill Date 2016-01-03

A3
< 1/8
1 ft.

1615 BRONX DALE AVE
VANESS SERVICE CENTER
BRONX, NY

NY Spills

S104283643
N/A

Relative: Higher

Click here for full text details

NY Spills
Spill Number/Closed Date 9909365 / 2002-03-28
Site ID 150189
Spill Date 1999-11-02

A4
< 1/8
1 ft.

PARKCHESTER S/S - FEEDER LEAK INTO
1615 BRONXDALE AVENUE. SUBSTATION
BRONX (County), NY

NY Spills

S108635933
N/A

Relative: Higher

Click here for full text details

NY Spills
Spill Number/Closed Date 0700268 / 2007-05-23
Site ID 379532
Spill Date 2007-04-09

C5
< 1/8
1 ft.

PILOT REALTY CO
1601 BRONXDALE AVE
BRONX, NY 10462

RCRA NonGen / NLR
FINDS
ECHO
NY MANIFEST

1000551758
NYD986941193

Relative: Higher

Click here for full text details

RCRA NonGen / NLR
EPA Id NYD986941193

FINDS
Registry ID: 110004460734

ECHO
Registry ID 110004460734

NY MANIFEST
EPA ID NYD986941193

D6
< 1/8
1 ft.

RESIDENTIAL
1571 BRONXDALE AVE
BRONX, NY

NY Spills

S126400512
N/A

Relative: Lower

Click here for full text details

NY Spills
Spill Number/Closed Date 2002390 / 2021-05-28
Site ID 608075
Spill Date 2020-06-29

A7
< 1/8
1 ft.

VANEST SERVICE CENTER
1615 BRONVILLE AVE
BRONX, NY

NY Spills

S106383596
N/A

Relative: Higher

Click here for full text details

NY Spills
Spill Number/Closed Date 0313498 / 2004-03-09
Site ID 265817
Spill Date 2004-03-09

E8
< 1/8
1 ft.

CON EDISON MANHOLE 25955
BRONXDALE AVE & E TREMONT AVE
BRONX, NY 10451

RCRA NonGen / NLR
NY MANIFEST

1010327700
NYP004148243

Relative: Lower

Click here for full text details

RCRA NonGen / NLR
EPA Id NYP004148243

NY MANIFEST

CON EDISON MANHOLE 25955 (Continued) **1010327700**

EPA ID NYP004148243

B9 **RITEWAY TAXI** **NY UST** **U000401754**
1598 BRONXDALE AVENUE **N/A**
< 1/8 **BRONX, NY 10462**
1 ft.

Relative: Higher

Click here for full text details

F10 **GASETERIA SERVICE STATION EAST TREMONT FORMER** **RCRA NonGen / NLR** **1014919509**
2460 E TREMONT AVE **NY MANIFEST** **NYR000182972**
< 1/8 **BRONX, NY 10462**
1 ft.

Relative: Lower

Click here for full text details

RCRA NonGen / NLR
EPA Id NYR000182972

NY MANIFEST
EPA ID NYP004843229
EPA ID NYR000182972

F11 **GARAGE** **NY Spills** **S108058659**
2460 EAST TREEMONT AVE **N/A**
< 1/8 **BRONX, NY**
1 ft.

Relative: Lower

Click here for full text details

NY Spills
Spill Number/Closed Date 0604374 / 2006-08-09
Site ID 367334
Spill Date 2006-07-19

A12 **BRONX PIERCE AUTO MACHINE CORP** **RCRA NonGen / NLR** **1000872300**
907 PIERCE AVE **FINDS** **NYD987035136**
< 1/8 **BRONX, NY 10462** **ECHO**
1 ft. **NY MANIFEST**

Relative: Higher

Click here for full text details

RCRA NonGen / NLR
EPA Id NYD987035136

FINDS
Registry ID: 110004505410

ECHO

BRONX PIERCE AUTO MACHINE CORP (Continued) **1000872300**

Registry ID 110004505410

NY MANIFEST
EPA ID NYD987035136

F13 **2460 TREMONT AVE SERVICE INC** **EDR Hist Auto** **1020718429**
2460 E TREMONT AVE **N/A**
< 1/8 **BRONX, NY 10461**
1 ft.

Relative: Lower

Click here for full text details

F14 **CON EDISON** **RCRA NonGen / NLR** **1019908211**
2460 E TREMONT AVE **NYP004843229**
< 1/8 **BRONX, NY 10461**
1 ft.

Relative: Lower

Click here for full text details

RCRA NonGen / NLR
EPA Id NYP004843229

F15 **GASETERIA** **NY LTANKS** **S105995081**
2460 E. TREMONT AVENUE **N/A**
< 1/8 **BRONX, NY**
1 ft.

Relative: Lower

Click here for full text details

NY LTANKS
Spill Number/Closed Date 0230036 / 2006-07-05
Site ID 316483
Spill Date 2002-02-01

A16 **MANHOLE #78 TO 79** **NY Spills** **S106016232**
1615 BRONX DALE AVE **N/A**
< 1/8 **BRONX, NY**
1 ft.

Relative: Higher

Click here for full text details

NY Spills
Spill Number/Closed Date 1310178 / 2014-02-27
Spill Number/Closed Date 0304108 / 2003-09-26
Site ID 491008
Site ID 233069
Spill Date 2014-01-21
Spill Date 2003-07-18

D17 **MILLENNIUM COLLISION INC** **RCRA NonGen / NLR** **1001485577**
905A SACKET AVE **NYR000069765**
< 1/8 **BRONX, NY 10462**
1 ft.

Relative: Lower

Click here for full text details

RCRA NonGen / NLR
EPA Id NYR000069765

A18 **215377; 1615 BRONXDALE AVENUE** **NY Spills** **S103272963**
1615 BRONXDALE AVENUE **N/A**
< 1/8 **NEW YORK, NY**
1 ft.

Relative: Higher

Click here for full text details

NY Spills
Spill Number/Closed Date 0913979 / 2010-07-08
Spill Number/Closed Date 0208678 / 2003-01-30
Spill Number/Closed Date 0006487 / 2000-10-27
Spill Number/Closed Date 0104128 / 2008-03-20
Spill Number/Closed Date 0208371 / 2003-12-26
Spill Number/Closed Date 0302256 / 2006-03-24
Spill Number/Closed Date 0304279 / 2004-10-13
Spill Number/Closed Date 9613887 / 1998-06-08
Spill Number/Closed Date 9814439 / 1999-03-12
Spill Number/Closed Date 0111661 / 2002-04-18
Spill Number/Closed Date 0200773 / 2003-04-21
Site ID 432921
Site ID 231643
Site ID 231638
Site ID 231639
Site ID 231642
Site ID 231644
Site ID 231645
Site ID 231646
Site ID 231647
Site ID 231640
Site ID 231641
Spill Date 2009-01-26
Spill Date 2002-11-21
Spill Date 2000-08-31
Spill Date 2001-07-18
Spill Date 2002-10-31
Spill Date 2003-06-03
Spill Date 2003-07-23
Spill Date 1997-02-26
Spill Date 1999-03-03
Spill Date 2002-03-11
Spill Date 2002-04-19

F19 **TREMONT** **NY UST** **U000396447**
2460 EAST TREMONT AVE **NY Spills** **N/A**
< 1/8 **BRONX, NY 10461**
1 ft.

Relative: Lower

Click here for full text details

NY Spills
Spill Number/Closed Date 1103418 / 2018-12-21
Site ID 450980
Spill Date 2011-06-23

F20 **CON EDISON** **NJ MANIFEST** **S120677111**
2460 E TREMONT AVE **N/A**
< 1/8 **BRONX, NY 10461**
1 ft.

Relative: Lower

Click here for full text details

NJ MANIFEST
EPA Id NYP004843229

E21 **BRONXCHESTER SERVICENTER INC** **EDR Hist Auto** **1021072343**
2379 E TREMONT AVE **N/A**
< 1/8 **BRONX, NY 10462**
1 ft.

Relative: Lower

Click here for full text details

E22 **TRANSPORTATION GARAGE** **NY Spills** **S102239786**
650 BRONXDALE RD **N/A**
< 1/8 **BRONX, NY**
1 ft.

Relative: Lower

Click here for full text details

NY Spills
Spill Number/Closed Date 9601125 / 1998-04-16
Site ID 178876
Spill Date 1996-04-23

G23 **ST RAYMONDS CHURCH** **NY LTANKS** **S102961993**
2380 CASTLE HILL **NY Spills** **N/A**
< 1/8 **BRONX, NY**
1 ft.

Relative: Lower

Click here for full text details

NY LTANKS
Spill Number/Closed Date 0010806 / 2015-09-15
Site ID 265148
Spill Date 2000-12-29

NY Spills

ST RAYMONDS CHURCH (Continued) **S102961993**

Spill Number/Closed Date 9710925 / 2005-09-09
Site ID 323423
Spill Date 1997-12-29

E24 **BRONX GAS SERVICES INC** **NY UST** **U003127176**
1514 BRONXDALE AVE **N/A**
< 1/8 **BRONX, NY 10462**
1 ft.

Relative: Lower

Click here for full text details

F25 **2452 EAST TREMONT AVE** **NY Spills** **S107416560**
2452 EAST TREMONT AVE **N/A**
< 1/8 **BRONX, NY**
1 ft.

Relative: Lower

Click here for full text details

NY Spills
Spill Number/Closed Date 0509201 / 2006-03-29
Site ID 354939
Spill Date 2005-11-01

D26 **CON EDISON GAS MAIN: GAS~MAIN** **RCRA NonGen / NLR** **1016964294**
909 SACKETT AVE **NY MANIFEST** **NYP004372272**
< 1/8 **BRONX, NY 10462**
1 ft.

Relative: Lower

Click here for full text details

RCRA NonGen / NLR
EPA Id NYP004372272

NY MANIFEST
EPA ID NYP004372272

C27 **GAS SERVICE CENTER** **NY Spills** **S109415327**
1615 BRONXVILLE AVE **N/A**
< 1/8 **BRONX, NY**
1 ft.

Relative: Higher

Click here for full text details

NY Spills
Spill Number/Closed Date 0812377 / 2009-03-25
Spill Number/Closed Date 1405538 / 2014-10-06
Spill Number/Closed Date 1003792 / 2010-07-28
Site ID 409995
Site ID 498969
Site ID 437037
Spill Date 2009-02-12

GAS SERVICE CENTER (Continued) **S109415327**

Spill Date 2014-08-21
Spill Date 2010-07-06

B28 **BRONXDALE AVE & PIERCE ST** **NY Spills** **S102147901**
BRONXDALE AVE / PIERCE ST **N/A**
< 1/8 **BRONX, NY**
1 ft.

Relative: Higher

Click here for full text details

NY Spills
Spill Number/Closed Date 9314396 / 1995-03-06
Site ID 208112
Spill Date 1994-03-09

A29 **VANEST SERVICE STATION** **NY Spills** **S106009730**
1615 BRONXSDALE AVE **N/A**
< 1/8 **BRONX, NY**
1 ft.

Relative: Higher

Click here for full text details

NY Spills
Spill Number/Closed Date 0209056 / 2002-12-04
Site ID 95220
Spill Date 2002-12-03

A30 **VAN NEST SERVICE CENTER** **NY Spills** **S111835169**
16 15 BRONXDALE AVE **N/A**
< 1/8 **BRONX, NY**
1 ft.

Relative: Higher

Click here for full text details

NY Spills
Spill Number/Closed Date 1114459 / 2012-05-10
Site ID 462518
Spill Date 2012-03-29

H31 **BAURLEY OLDSMOBILE CORP** **EDR Hist Auto** **1021656691**
2375 E TREMONT **N/A**
< 1/8 **BRONX, NY 10462**
1 ft.

Relative: Lower

Click here for full text details

B32 **NYNEX** **NY MANIFEST** **1009233320**
BRONXDALE AND PIERCE AVE **N/A**
< 1/8 **BRONX, NY**
1 ft.

Relative: Higher

Click here for full text details

NY MANIFEST
EPA ID NYP000913590

G33 **GETTY#270** **NY Spills** **S108762825**
82 EAST TREEMONT AVE **N/A**
< 1/8 **BRONX, NY**
1 ft.

Relative: Lower

Click here for full text details

NY Spills
Spill Number/Closed Date 0704440 / 2007-07-19
Site ID 384586
Spill Date 2007-07-19

G34 **GETTY#270** **NY Spills** **S109060921**
24 EAST TREMONT AVE **N/A**
< 1/8 **BRONX, NY**
1 ft.

Relative: Lower

Click here for full text details

NY Spills
Spill Number/Closed Date 0713562 / 2008-04-03
Site ID 395333
Spill Date 2008-03-24

H35 **FORMER AUTO REPAIR SITE** **NY Spills** **S111064803**
2255 /2265 EAST TREMONT AVE **N/A**
< 1/8 **BRONX, NY**
1 ft.

Relative: Lower

Click here for full text details

NY Spills
Spill Number/Closed Date 1102933 / 2015-10-26
Site ID 450470
Spill Date 2011-06-14

E36 **FORMER GAS STATION** **NY Spills** **S121985944**
1514 BRONXDALE AVE **N/A**
< 1/8 **BRONX, NY**
1 ft.

Relative: Lower

Click here for full text details

NY Spills
Spill Number/Closed Date 1801469 / 2020-08-07
Site ID 570007

FORMER GAS STATION (Continued) **S121985944**

Spill Date 2018-05-09

E37 **RESIDENTIAL** **NY Spills** **S128911890**
2379 EAST TREMONT **N/A**
< 1/8 **BRONX, NY**
1 ft.

Relative: Lower

Click here for full text details

NY Spills
Spill Number/Closed Date 2202071 / Not Reported
Site ID 637141
Spill Date 2022-06-04

C38 **SOIL CON ED VAN NEST FACILITY** **NY Spills** **S102141799**
1601 BRONXDALE AVE **N/A**
< 1/8 **BRONX, NY**
1 ft.

Relative: Higher

Click here for full text details

NY Spills
Spill Number/Closed Date 0505686 / 2007-05-03
Spill Number/Closed Date 9010908 / 1994-11-16
Spill Number/Closed Date 1010092 / 2014-05-08
Site ID 350755
Site ID 64119
Site ID 443679
Spill Date 2005-08-09
Spill Date 1991-01-12
Spill Date 2010-12-23

D39 **BRONXDALE AVE** **NY Spills** **S103484470**
SACKET AVE **N/A**
< 1/8 **BRONX, NY**
1 ft.

Relative: Lower

Click here for full text details

NY Spills
Spill Number/Closed Date 9807347 / 1998-09-18
Site ID 120738
Spill Date 1998-09-15

F40 **1500 REALTY** **NY AST** **U003393053**
1500 HONE AVE **N/A**
< 1/8 **BRONX, NY 10461**
1 ft.

Relative: Lower

Click here for full text details

NY AST
Facility Id 2-363014

D41 **OBRIENS AUTO BODY** **RCRA NonGen / NLR** **1000361590**
905 SACKET AVE **FINDS** **NYD064952666**
< 1/8 **BRONX, NY 10462** **ECHO**
1 ft. **NY MANIFEST**

Relative: Lower

Click here for full text details

RCRA NonGen / NLR
EPA Id NYD064952666

FINDS
Registry ID: 110001616172
Registry ID: 110004364170
Registry ID: 110004552172

ECHO
Registry ID 110004364170
Registry ID 110001616172
Registry ID 110004552172

NY MANIFEST
EPA ID NYD064952666

I42 **VOLUNTEERS OF AMERICA** **NY UST** **U002170639**
2433 EAST TREMONT AVENUE **NY Spills** **N/A**
< 1/8 **BRONX, NY 10461**
1 ft.

Relative: Lower

Click here for full text details

NY Spills
Spill Number/Closed Date 9414387 / 1995-05-01
Site ID 77110
Spill Date 1995-01-31

D43 **T & L SERVICE STATION INC** **EDR Hist Auto** **1020379150**
1550 BRONXDALE AVE **N/A**
< 1/8 **BRONX, NY 10462**
1 ft.

Relative: Lower

Click here for full text details

E44 **GERMANO JOHN** **EDR Hist Auto** **1021320269**
1514 BRONXDALE AVE **N/A**
< 1/8 **BRONX, NY 10462**
1 ft.

Relative: Lower

Click here for full text details

G45 **2424 E TREMONT AVE LLC** **NY AST** **U003384617**
2437 LYVERE ST **N/A**
< 1/8 **BRONX, NY 10461**
1 ft.

Relative: Lower

Click here for full text details

NY AST
Facility Id 2-116149

D46 **BRIDGE UNDERPASS** **NY Spills** **S121100642**
1573 BRONXDALE AVE **N/A**
< 1/8 **BRONX, NY**
1 ft.

Relative: Lower

Click here for full text details

NY Spills
Spill Number/Closed Date 1703798 / 2017-07-24
Site ID 554988
Spill Date 2017-07-11

A47 **CON EDISON FACILTY - SERVICE YARD** **NY Spills** **S122480965**
1610 BRONXDALE AVE **N/A**
< 1/8 **BRONX, NY**
1 ft.

Relative: Higher

Click here for full text details

NY Spills
Spill Number/Closed Date 1804143 / 2018-07-18
Site ID 573806
Spill Date 2018-07-17

A48 **VAN NEST CON ED SITE** **NY Spills** **S103273386**
11615 BRONXDALE AVE **N/A**
< 1/8 **BRONX, NY**
1 ft.

Relative: Higher

Click here for full text details

NY Spills
Spill Number/Closed Date 9800293 / 1998-04-13
Site ID 93933
Spill Date 1998-04-07

A49 **CONSOLIDATED EDISON** **NY Spills** **S104510270**
1610 BRONXDALE AVENUE **NY MANIFEST** **N/A**
< 1/8 **BRONX, NY 10462**
1 ft.

Relative: Higher

Click here for full text details

NY Spills
Spill Number/Closed Date 1202995 / 2012-08-28
Spill Number/Closed Date 0512746 / 2006-04-12

CONSOLIDATED EDISON (Continued) **S104510270**

Spill Number/Closed Date 1009265 / 2011-01-25
Spill Number/Closed Date 1401897 / 2014-06-26
Spill Number/Closed Date 0306244 / 2004-10-14
Spill Number/Closed Date 9913419 / 2002-02-28
Spill Number/Closed Date 1101791 / 2011-07-14
Spill Number/Closed Date 0301607 / 2005-05-23
Site ID 465781
Site ID 359057
Site ID 442793
Site ID 495198
Site ID 139851
Site ID 139852
Site ID 449267
Site ID 127714
Spill Date 2012-06-26
Spill Date 2006-02-03
Spill Date 2010-11-29
Spill Date 2014-05-22
Spill Date 2003-09-12
Spill Date 2000-02-27
Spill Date 2011-05-18
Spill Date 2003-05-14

NY MANIFEST
EPA ID NYD000706234

A50
< 1/8
1 ft.
Relative: Higher

JERRY & SON INC **NY UST** **U001834425**
1602 BRONXDALE AVENUE **N/A**
NEW YORK, NY 10462

Click here for full text details

A51
< 1/8
1 ft.
Relative: Higher

JERRY & SON INC **EDR Hist Auto** **1021587475**
1602 BRONXDALE AVE **N/A**
BRONX, NY 10462

Click here for full text details

J52
< 1/8
1 ft.
Relative: Lower

PARKCHESTER AUTO REPAIR INC **RCRA NonGen / NLR** **1000548172**
2020 E TREMONT AVE **NYD980235659**
BRONX, NY 10462

Click here for full text details

RCRA NonGen / NLR
EPA Id NYD980235659

Map ID / Direction / Distance / Elevation	Site	Database(s)	EDR ID Number / EPA ID Number
K53 **< 1/8** **1 ft.**	**CON EDISON** **2205 E TREMONT AVE** **BRONX, NY 10460**	**NY MANIFEST**	**S117317510** **N/A**
Relative: Lower	**Click here for full text details** **NY MANIFEST** EPA ID NYP004649539		
J54 **< 1/8** **1 ft.**	**PARKCHESTER SOUTH CONDOMINIUM** **2000 EAST TREMONT AVE** **BRONX, NY 10462**	**NY UST**	**U001831879** **N/A**
Relative: Lower	**Click here for full text details**		
L55 **< 1/8** **1 ft.**	**J & V TRANSMISSION** **1865 E TREMONT AVE** **BRONX, NY 10460**	**RCRA NonGen / NLR** **FINDS** **ECHO**	**1000135323** **NYD099510869**
Relative: Higher	**Click here for full text details** **RCRA NonGen / NLR** EPA Id NYD099510869 **FINDS** Registry ID: 110004377264 Registry ID: 110056388038 **ECHO** Registry ID 110004377264		
M56 **< 1/8** **1 ft.**	**CON EDISON** **1625 UNION PORT RD FRONT OF** **BRONX, NY 10462**	**RCRA NonGen / NLR** **FINDS** **ECHO**	**1019903487** **NYP004786208**
Relative: Higher	**Click here for full text details** **RCRA NonGen / NLR** EPA Id NYP004786208 **FINDS** Registry ID: 110069666301 **ECHO** Registry ID 110069666301		

N57 **CON EDISON** **NY MANIFEST** **S117318696**
2132 E TREMONT AV **N/A**
< 1/8 **BRONX, NY 10462**
1 ft.

Relative: Lower

Click here for full text details

NY MANIFEST
EPA ID NYP004662607

L58 **SR CITZEN HOME** **NY Spills** **S102238493**
WHITE PLAINS RD **N/A**
< 1/8 **BRONX, NY**
1 ft.

Relative: Lower

Click here for full text details

NY Spills
Spill Number/Closed Date 9703852 / 2009-04-20
Spill Number/Closed Date 9511697 / 1995-12-15
Spill Number/Closed Date 9701812 / 1997-05-12
Site ID 300548
Site ID 300546
Site ID 300547
Spill Date 1997-06-29
Spill Date 1995-12-15
Spill Date 1997-05-12

L59 **VAN NEST SERVICE CENTER** **NY Spills** **S107658193**
1601 WHITE PLAINS RD **N/A**
< 1/8 **BRONX, NY**
1 ft.

Relative: Higher

Click here for full text details

NY Spills
Spill Number/Closed Date 0514996 / 2006-06-08
Site ID 361855
Spill Date 2006-03-31

L60 **PARKCHESTER CROSSING** **NY ENG CONTROLS** **S117667759**
1590 WHITE PLAINS ROAD **NY INST CONTROL** **N/A**
< 1/8 **BRONX, NY 10462**
1 ft.

Relative: Higher

Click here for full text details

NY ENG CONTROLS
Site Code 504680

NY INST CONTROL
Site Code 504680

L61 **VALERO GAS STATION** **NY Spills** **S106720561**
1881 EAST TREMONT AVE **N/A**
< 1/8 **BRONX, NY**
1 ft.

Relative: Higher

Click here for full text details

NY Spills
Spill Number/Closed Date 0403933 / 2019-03-04
Spill Number/Closed Date 8403090 / 2004-07-16
Site ID 281402
Site ID 146014
Spill Date 2004-07-13
Spill Date 1985-02-15

L62 **LEES AUTO BODY** **RCRA NonGen / NLR** **1000119423**
1855 E TREMONT AVE **FINDS** **NYD000697839**
< 1/8 **BRONX, NY 10460** **ECHO**
1 ft.

Relative: Higher

Click here for full text details

RCRA NonGen / NLR
EPA Id NYD000697839

FINDS
Registry ID: 110004327791

ECHO
Registry ID 110004327791

M63 **CON EDISON** **NJ MANIFEST** **S120672092**
1625 UNION PORT RD FRONT OF **N/A**
< 1/8 **BRONX, NY 10462**
1 ft.

Relative: Higher

Click here for full text details

NJ MANIFEST
EPA Id NYP004786208

M64 **MANHOLE #26985** **NY Spills** **S104790640**
UNIONPORT RD & E TREMONT **N/A**
< 1/8 **BRONX, NY**
1 ft.

Relative: Higher

Click here for full text details

NY Spills
Spill Number/Closed Date 0008286 / 2001-12-17
Site ID 184586
Spill Date 2000-10-16

L65 **PARKCHESTER SERVICE STATION** **EDR Hist Auto** **1020179652**
1881 EAST TREMONT AVE **N/A**
< 1/8 **BRONX, NY 10462**
1 ft.

Relative: Higher

Click here for full text details

L66 **PARKCHESTER CROSSING** **RCRA NonGen / NLR** **1025887644**
1590 WHITE PLAINS RD **NYR000242107**
< 1/8 **BRONX, NY 10462**
1 ft.

Relative: Higher

Click here for full text details

RCRA NonGen / NLR
EPA Id NYR000242107

L67 **PARKCHESTER CROSSING - OFF-SITE** **NY BROWNFIELDS** **S128906234**
1590 WHITE PLAINS ROAD **N/A**
< 1/8 **BRONX, NY 10462**
1 ft.

Relative: Higher

Click here for full text details

NY BROWNFIELDS
Site Code 591343

L68 **1840-1858 EAST TREMONT AV** **NY LTANKS** **S100494539**
1858 EAST TREMONT AV **N/A**
< 1/8 **BRONX, NY**
1 ft.

Relative: Higher

Click here for full text details

NY LTANKS
Spill Number/Closed Date 9211064 / 2007-01-08
Site ID 231869
Spill Date 1992-12-23

O69 **1585 WHITE PLAINS ROAD** **NY AST** **U003385375**
1585 WHITE PLAINS ROAD **N/A**
< 1/8 **BRONX, NY 10460**
1 ft.

Relative: Higher

Click here for full text details

NY AST
Facility Id 2-187437

J70 **TEDOM INC** **EDR Hist Auto** **1021746165**
2040 E TREMONT AVE **N/A**
< 1/8 **BRONX, NY 10462**
1 ft.

Relative: Lower

Click here for full text details

K71 **CON EDISON** **NY MANIFEST** **S117317781**
2175 EAST TREMONT AVENUE **N/A**
< 1/8 **BRONX, NY 10462**
1 ft.

Relative: Lower

Click here for full text details

NY MANIFEST
EPA ID NYP004652459

P72 **1840 EAST TREMONT AVE** **NY Spills** **S102143601**
1840 EAST TREMONT AVE **N/A**
< 1/8 **BRONX, NY**
1 ft.

Relative: Higher

Click here for full text details

NY Spills
Spill Number/Closed Date 9211040 / 1993-06-04
Site ID 219923
Spill Date 1992-12-17

G73 **GETTY PETROLEUM CORP** **NY Spills** **S109371719**
2400 E TREMONT AVE **NY MANIFEST** **N/A**
< 1/8 **BRONX, NY 10461**
1 ft.

Relative: Lower

Click here for full text details

NY Spills
Spill Number/Closed Date 0511666 / 2006-01-17
Spill Number/Closed Date 0511456 / 2006-01-04
Spill Number/Closed Date 9700376 / 2015-09-04
Spill Number/Closed Date 0807029 / 2009-02-11
Spill Number/Closed Date 0313933 / 2004-08-02
Spill Number/Closed Date 0701586 / 2007-05-08
Spill Number/Closed Date 0201865 / 2003-11-20
Spill Number/Closed Date 0610759 / 2008-10-24
Spill Number/Closed Date 0604642 / 2006-09-27
Spill Number/Closed Date 0514725 / 2006-03-27
Spill Number/Closed Date 0602212 / 2006-09-27
Site ID 357869
Site ID 357613
Site ID 255622
Site ID 404342
Site ID 239830
Site ID 381130
Site ID 133760

GETTY PETROLEUM CORP (Continued) **S109371719**

Site ID 375265
Site ID 367654
Site ID 361525
Site ID 364593
Site ID 363185
Spill Date 2006-01-10
Spill Date 2006-01-04
Spill Date 1997-04-08
Spill Date 2008-09-23
Spill Date 2004-03-22
Spill Date 2007-05-08
Spill Date 2002-05-21
Spill Date 2006-12-22
Spill Date 2006-07-25
Spill Date 2006-03-23
Spill Date 2006-05-30
Spill Date 2006-04-27

NY MANIFEST
EPA ID NY0001493329

P74 **R & S STRAUSS INC** **RCRA NonGen / NLR** **1000424556**
1840-1858 E TREMONT AVE **FINDS** **NYD982727794**
< 1/8 **BRONX, NY 10460** **ECHO**
1 ft.

Relative: Higher

Click here for full text details

RCRA NonGen / NLR
EPA Id NYD982727794

FINDS
Registry ID: 110004428780

ECHO
Registry ID 110004428780

G75 **GLOBAL MONTELLO GROUP CORP. #5416** **NY AST** **U003178469**
2400 EAST TREMONT AVENUE **N/A**
< 1/8 **BRONX, NY 10461**
1 ft.

Relative: Lower

Click here for full text details

NY AST
Facility Id 2-153567

J76 **PARKCHESTER CONDO** **NY LTANKS** **S104620383**
2000 EAST TREMONT AVE **NY Spills** **N/A**
< 1/8 **BRONX, NY**
1 ft.

Relative: Lower

Click here for full text details

NY LTANKS
Spill Number/Closed Date 0412436 / 2005-02-25
Spill Number/Closed Date 0013399 / 2006-06-15
Site ID 337905
Site ID 137942
Spill Date 2005-02-23
Spill Date 2001-03-22

NY Spills
Spill Number/Closed Date 0310700 / 2007-07-12
Spill Number/Closed Date 0403131 / 2004-06-24
Spill Number/Closed Date 0006938 / 2000-11-15
Spill Number/Closed Date 9813946 / 1999-02-23
Site ID 158181
Site ID 158182
Site ID 133794
Site ID 137943
Spill Date 2003-12-17
Spill Date 2004-06-22
Spill Date 2000-09-12
Spill Date 1999-02-17

L77 **L P J SERVICE STATION INC** **EDR Hist Auto** **1021314279**
1596 WHITE PLAINS **N/A**
< 1/8 **BRONX, NY 10462**
1 ft.

Relative: Higher

Click here for full text details

M78 **1663 CLEANERS INC** **EDR Hist Cleaner** **1018753165**
1597 UNIONPORT RD **N/A**
< 1/8 **BRONX, NY 10462**
1 ft.

Relative: Higher

Click here for full text details

I79 **2446 LYVERE ST.** **NY AST** **U003386982**
2446 LYVERE ST. **N/A**
< 1/8 **BRONX, NY 10461**
1 ft.

Relative: Lower

Click here for full text details

NY AST
Facility Id 2-234788

M80 **QUICK AS A WINK/DAISY CLEANERS** **NY DRYCLEANERS** **S110247722**
1597 UNIONPORT RD. **N/A**
< 1/8 **BRONX, NY 10462**
1 ft.

Relative: Higher

Click here for full text details

NY DRYCLEANERS
Facility Id 2-6005-00849

M81 **SERVICE BOX 21390** **NY Spills** **S104652047**
E TREMONT/UNION PORT RD **N/A**
< 1/8 **BRONX, NY**
1 ft.

Relative: Higher

Click here for full text details

NY Spills
Spill Number/Closed Date 0000875 / 2001-12-31
Site ID 223078
Spill Date 2000-04-21

L82 **E. TREMONT AV/WHITE PLAIN** **NY Spills** **S105058000**
S AVE **N/A**
< 1/8 **BRONX, NY**
1 ft.

Relative: Higher

Click here for full text details

NY Spills
Spill Number/Closed Date 0102630 / 2003-06-25
Site ID 176238
Spill Date 2001-06-08

M83 **1603 UNIONPORT RD** **NY AST** **A100173414**
1603 UNIONPORT RD **N/A**
< 1/8 **BRONX, NY 10462**
1 ft.

Relative: Higher

Click here for full text details

NY AST
Facility Id 2-330213

M84 **CON EDISON** **NY MANIFEST** **S119075485**
1625 UNION PORT RD FRONT OF **N/A**
< 1/8 **BRONX, NY 10462**
1 ft.

Relative: Higher

Click here for full text details

NY MANIFEST
EPA ID NYP004786208

N85 **CON EDISON** **NY MANIFEST** **S117318592**
2132 EAST TREMONT AV **N/A**
< 1/8 **BRONX, NY 10460**
1 ft.

Relative: Lower

Click here for full text details

NY MANIFEST
EPA ID NYP004661492

L86 **NYSDEC BCP SITE** **NY Spills** **S117973554**
1596 WHITE PLAINS ROAD **N/A**
< 1/8 **BRONX, NY 10462**
1 ft.

Relative: Higher

Click here for full text details

NY Spills
Spill Number/Closed Date 1501895 / 2019-12-11
Site ID 508135
Spill Date 2015-05-20

G87 **GLOBAL MONTELLO GROUP CORP. #5416** **NY UST** **U004062930**
2400 EAST TREMONT AVENUE **N/A**
< 1/8 **BRONX, NY 10461**
1 ft.

Relative: Lower

Click here for full text details

L88 **PARKCHESTER/TREMONT SUB** **NY Spills** **S104788172**
1610 WHITE PLAINS RD **N/A**
< 1/8 **BRONX, NY**
1 ft.

Relative: Higher

Click here for full text details

NY Spills
Spill Number/Closed Date 0406975 / 2005-06-24
Spill Number/Closed Date 0005520 / 2001-11-07
Site ID 175272
Site ID 175525
Spill Date 2004-09-23
Spill Date 2000-08-08

P89 **STRAUSS AUTO** **NY UST** **U003418635**
1840 EAST TREMONT AVENUE **N/A**
< 1/8 **BRONX, NY 10460**
1 ft.

Relative: Higher

Click here for full text details

K90
< 1/8
1 ft.

CON EDISON
OPP 2250 E TREMONT AVE
BRONX, NY 10460

NY MANIFEST **S117317507**
N/A

Relative:
Lower

Click here for full text details

NY MANIFEST
EPA ID NYP004649505

J91
< 1/8
1 ft.

CONSOLIDATED EDISON
MH14312-2030 E TREMONT AVE
BRONX, NY

NY MANIFEST **1009241558**
N/A

Relative:
Lower

Click here for full text details

NY MANIFEST
EPA ID NYP004100442

M92
< 1/8
1 ft.

STANTON CLRS DYERS PARKCHESTER
1584 WHITE PLAINS RD
BRONX, NY 10462

EDR Hist Cleaner **1020093930**
N/A

Relative:
Higher

Click here for full text details

K93
< 1/8
1 ft.

CON EDISON
2250 E TREMONT AVE
BRONX, NY 10462

RCRA NonGen / NLR **1019909449**
FINDS **NYP004884934**
ECHO

Relative:
Lower

Click here for full text details

RCRA NonGen / NLR
EPA Id NYP004884934

FINDS
Registry ID: 110069661707

ECHO
Registry ID 110069661707

L94
< 1/8
1 ft.

J & V TRANSMISSIONS INC
1865 E TREMONT AVE
BRONX, NY 10460

EDR Hist Auto **1020200259**
N/A

Relative:
Higher

Click here for full text details

J95 **2020 EAST TREMONT AVE - CONDOS** **NY Spills** **S123659539**
2020 EAST TREMONT AVE - BASEMENT **N/A**
< 1/8 **BRONX, NY 10472**
1 ft.

Relative: Lower

Click here for full text details

NY Spills
Spill Number/Closed Date 1809801 / 2019-02-01
Site ID 580667
Spill Date 2018-12-17

L96 **M.B.B. SERVICE INC.** **NY UST** **U001839122**
1881 EAST TREMONT AVENUE **N/A**
< 1/8 **BRONX, NY 10460**
1 ft.

Relative: Higher

Click here for full text details

L97 **ROADWAY** **NY Spills** **S110768818**
WHITE PLAINS AND EAST TREMONT AVE **N/A**
< 1/8 **BRONX, NY**
1 ft.

Relative: Higher

Click here for full text details

NY Spills
Spill Number/Closed Date 1012219 / 2011-03-29
Site ID 446135
Spill Date 2011-03-09

J98 **PARKCHESTER SOUTH APARTMENTS** **NY LTANKS** **S104193977**
2000 EAST TREMONT AVE **NY Spills** **N/A**
< 1/8 **BRONX, NY 10462** **NY MANIFEST**
1 ft.

Relative: Lower

Click here for full text details

NY LTANKS
Spill Number/Closed Date 9905992 / 2002-02-22
Site ID 155570
Spill Date 1999-08-18

NY Spills
Spill Number/Closed Date 9905796 / 1999-08-17
Spill Number/Closed Date 9905169 / 2003-12-17
Spill Number/Closed Date 9906053 / 2002-02-22
Site ID 236294
Site ID 327425
Site ID 327426
Spill Date 1999-08-13
Spill Date 1999-07-29
Spill Date 1999-08-20

NY MANIFEST

PARKCHESTER SOUTH APARTMENTS (Continued) **S104193977**

EPA ID NYR000060632

J99 **2020 E TREMONT AV/PARKCHE** **NY Spills** **S102142295**
2020 EAST TREMONT AVE **N/A**
< 1/8 **NEW YORK CITY, NY**
1 ft.

Relative: Lower

Click here for full text details

NY Spills
Spill Number/Closed Date 8800722 / 2003-02-11
Site ID 164349
Spill Date 1988-04-23

L100 **1872 EAST TREMONT CORP** **NY UST** **U000394356**
1872 EAST TREMONT AVE **N/A**
< 1/8 **BRONX, NY 10460**
1 ft.

Relative: Higher

Click here for full text details

J101 **2040 E TREMONT AVE/FORD** **NY Spills** **S110309297**
2040 E TREMONT AVE/GIDRON **N/A**
< 1/8 **BRONX, NY**
1 ft.

Relative: Lower

Click here for full text details

NY Spills
Spill Number/Closed Date 1702754 / 2017-09-07
Spill Number/Closed Date 9107387 / 1991-11-12
Site ID 552900
Site ID 218613
Spill Date 2017-06-20
Spill Date 1991-08-27

J102 **CON EDISON** **NY MANIFEST** **S117317782**
OPP 2040 EAST TREMONT AVENUE **N/A**
< 1/8 **BRONX, NY 10462**
1 ft.

Relative: Lower

Click here for full text details

NY MANIFEST
EPA ID NYP004652467

J103 **PARKCHESTER APT** **NY LTANKS** **S112231165**
2000 E TREMONT AVE **N/A**
< 1/8 **BRONX (County), NY**
1 ft.

Relative: Lower

Click here for full text details

NY LTANKS
Spill Number/Closed Date 0550365 / 2005-06-01
Site ID 346819
Spill Date 2005-05-24

P104 **STRAUSS AUTO PARTS** **NY Spills** **S108764905**
1840 E. TREEMONT AVE. **N/A**
< 1/8 **BRONX, NY**
1 ft.

Relative: Higher

Click here for full text details

NY Spills
Spill Number/Closed Date 0707137 / 2007-10-22
Site ID 387774
Spill Date 2007-09-27

N105 **CON EDISON** **NY MANIFEST** **S117317509**
OPP 2132 E TREMONT AVE **N/A**
< 1/8 **BRONX, NY 10460**
1 ft.

Relative: Lower

Click here for full text details

NY MANIFEST
EPA ID NYP004649521

L106 **MERIT SERV STA** **NY LTANKS** **S102147085**
1596 WHITE PLAINS RD **NY Spills** **N/A**
< 1/8 **BRONX, NY**
1 ft.

Relative: Higher

Click here for full text details

NY LTANKS
Spill Number/Closed Date 8907138 / 1990-01-16
Site ID 174468
Spill Date 1989-06-19

NY Spills
Spill Number/Closed Date 9307951 / 2003-03-19
Site ID 174469
Spill Date 1993-09-30

J107
< 1/8
1 ft.

PARKCHESTER SOUTH CONDOMINIUM
2000 E TREMONT AVE
BRONX, NY 10462

NY Spills
RCRA NonGen / NLR
NY AIRS

1001229446
NYR000060632

Relative: Lower

Click here for full text details

NY Spills
Spill Number/Closed Date 9107791 / 1991-10-22
Site ID 316703
Spill Date 1991-10-21

RCRA NonGen / NLR
EPA Id NYR000060632

NY AIRS
DEC Id 2600500139

L108
< 1/8
1 ft.

UNION PORT/TREMOUNT AVE.
UNION PORT/TREMOUNT AVE.
BRONX, NY

NY Spills

S102142720
N/A

Relative: Higher

Click here for full text details

NY Spills
Spill Number/Closed Date 9113287 / 1992-03-31
Site ID 233801
Spill Date 1992-03-31

Q109
< 1/8
1 ft.

SERVICE PLANT
1632 UNION PORT ROAD #3
BRONX, NY

NY Spills

S118637689
N/A

Relative: Lower

Click here for full text details

NY Spills
Spill Number/Closed Date 1600449 / 2017-08-22
Site ID 525718
Spill Date 2016-04-13

L110
< 1/8
1 ft.

PARKCHESTER SUBSATATON
1615 WHITE PLAINS ROAD
BRONX, NY

NY Spills

S106736384
N/A

Relative: Higher

Click here for full text details

NY Spills
Spill Number/Closed Date 0410566 / 2005-12-27
Site ID 335576
Spill Date 2004-12-23

G111 **JUNIORS CAR CARE INC** **EDR Hist Auto** **1020348038**
2400 E TREMONT AVE **N/A**
< 1/8 **BRONX, NY 10461**
1 ft.

Relative:
Lower

Click here for full text details

G112 **GETTY # 270** **NY Spills** **S107657085**
2400 EAST TREAMONT AVE **N/A**
< 1/8 **BRONX, NY**
1 ft.

Relative:
Lower

Click here for full text details

NY Spills
Spill Number/Closed Date 0513508 / 2006-09-27
Spill Number/Closed Date 0905787 / 2009-08-18
Spill Number/Closed Date 1000510 / 2010-04-14
Site ID 359993
Site ID 418076
Site ID 431678
Spill Date 2006-02-22
Spill Date 2009-08-18
Spill Date 2010-04-13

J113 **CONSOLIDATED EDISON** **NY MANIFEST** **1009241352**
2040 E TREAMONT AVE **N/A**
< 1/8 **BRONX, NY**
1 ft.

Relative:
Lower

Click here for full text details

NY MANIFEST
EPA ID NYP004097796

E114 **MANHOLE #14318** **NY Spills** **S103938888**
E TREMONT AVE/PURGY ST **N/A**
< 1/8 **BRONX, NY**
1 ft.

Relative:
Lower

Click here for full text details

NY Spills
Spill Number/Closed Date 9903524 / 2000-05-18
Site ID 246976
Spill Date 1999-06-27

L115 **DBA EAGLE WHITE PLAINS GAS CORP.** **NY UST** **U004154623**
1596 WHITE PLAINS ROAD **N/A**
< 1/8 **BRONX, NY 10462**
1 ft.

Relative: Higher

Click here for full text details

G116 **GETTY 270** **NY Spills** **S110044461**
2400 EAST TREEMONT AVE **N/A**
< 1/8 **BRONX, NY**
1 ft.

Relative: Lower

Click here for full text details

NY Spills
Spill Number/Closed Date 0908384 / 2009-10-26
Site ID 420981
Spill Date 2009-10-26

P117 **R&S STRAUSS** **NY UST** **U003128241**
1840-58 E TREMONT AVE **NY AST** **N/A**
< 1/8 **BRONX, NY 10460**
1 ft.

Relative: Higher

Click here for full text details

NY AST
Facility Id 2-601446

L118 **CON EDISON MANHOLE 14295** **RCRA NonGen / NLR** **1010327686**
TREMONT AVE & WHITE PLAINS RD **NY MANIFEST** **NYP004148177**
< 1/8 **BRONX, NY 10462**
1 ft.

Relative: Higher

Click here for full text details

RCRA NonGen / NLR
EPA Id NYP004148177

NY MANIFEST
EPA ID NYP004148177

J119 **IN EXCAVATION** **NY Spills** **S106867091**
2020 EAST TREAMONT AVE **N/A**
< 1/8 **BRONX, NY**
1 ft.

Relative: Lower

Click here for full text details

NY Spills
Spill Number/Closed Date 0412872 / 2005-07-25
Site ID 338482
Spill Date 2005-03-09

J120
< 1/8
1 ft.

GIDRON MOTORS
190TH ST-FORDHAM- CROTONA
BRONX, NY

NY Spills **S102148678**
N/A

Relative: Lower

Click here for full text details

NY Spills
Spill Number/Closed Date 9407414 / 2008-11-05
Site ID 105591
Spill Date 1994-09-01

J121
< 1/8
1 ft.

PARKCHESTER CONDOS
2000 EAST TREMONT AVE
BRONX, NY

NY Spills **S125359876**
N/A

Relative: Lower

Click here for full text details

NY Spills
Spill Number/Closed Date 1905996 / Not Reported
Site ID 594052
Spill Date 2019-09-10

J122
< 1/8
1 ft.

HYDRAULIC FLUID LEAK IN VEH #60588
1980 EAST TREMONT AVE
BRONX, NY

NY Spills **S107787744**
N/A

Relative: Lower

Click here for full text details

NY Spills
Spill Number/Closed Date 0601094 / 2006-05-15
Site ID 363255
Spill Date 2006-04-28

L123
< 1/8
1 ft.

MERIT TREMONT
1596 WHITE PLAINS RD
BRONX, NY 10462

RCRA NonGen / NLR **1000263782**
US AIRS **NYD982185779**
FINDS
ECHO
NY MANIFEST

Relative: Higher

Click here for full text details

RCRA NonGen / NLR
EPA Id NYD982185779

US AIRS
EPA plant ID: 110001565761

FINDS
Registry ID: 110001565761

ECHO
Registry ID 110001565761

MERIT TREMONT (Continued) **1000263782**

NY MANIFEST
EPA ID NYD982185779

J124 **MANHOLE 14321** **NY Spills** **S109826238**
2040 EAST TREMONT AVE **N/A**
< 1/8 **BRONX, NY**
1 ft.

Relative: Lower

Click here for full text details

NY Spills
Spill Number/Closed Date 0200578 / 2009-08-19
Site ID 143579
Spill Date 2002-04-16

G125 **CUMMINA SVC STA-GETTY #270** **RCRA NonGen / NLR** **1001171480**
2400 EAST TREMONT AVE. **ICIS** **NY0001493329**
< 1/8 **BRONX, NY 10461** **US AIRS**
1 ft. **FINDS**

Relative: Lower

Click here for full text details

RCRA NonGen / NLR
EPA Id NY0001493329

ICIS
FRS ID: 110010294564

US AIRS
EPA plant ID: 110010294564

FINDS
Registry ID: 110010294564

M126 **1623 UNIONPORT RD** **NY AST** **U003385177**
1623 UNIONPORT RD **N/A**
< 1/8 **BRONX, NY 10462**
1 ft.

Relative: Higher

Click here for full text details

NY AST
Facility Id 2-098191

M127 **CON EDISON** **NY MANIFEST** **S118463806**
1624 UNION PORT RD **N/A**
< 1/8 **BRONX, NY**
1 ft.

Relative: Higher

Click here for full text details

NY MANIFEST
EPA ID NYP004857371

L128 **TOKEN BOOTH/EAST TREMONT** **NY Spills** **S102240427**
WHITEPLAINS ROAD **N/A**
< 1/8 **BRONX, NY**
1 ft.

Relative: Higher

Click here for full text details

NY Spills
Spill Number/Closed Date 9604640 / 2000-12-27
Site ID 83135
Spill Date 1996-07-09

J129 **CON EDISON** **NY MANIFEST** **S117318593**
2036 EAST TREMONT AV **N/A**
< 1/8 **BRONX, NY 10460**
1 ft.

Relative: Lower

Click here for full text details

NY MANIFEST
EPA ID NYP004661500

J130 **CON EDISON** **NY MANIFEST** **S117315524**
OPP 2040 E TREMONT AVE **N/A**
< 1/8 **BRONX, NY 10462**
1 ft.

Relative: Lower

Click here for full text details

NY MANIFEST
EPA ID NYP004627006

J131 **PARKCHESTER CONDOS** **NY Spills** **S125360872**
2020 EAST TREMONT AVE **N/A**
< 1/8 **BRONX, NY**
1 ft.

Relative: Lower

Click here for full text details

NY Spills
Spill Number/Closed Date 1907092 / 2021-10-15
Site ID 595195
Spill Date 2019-10-14

J132
< 1/8
1 ft.

DICK GIDRON FORD INC
2030 E TREMONT AVE
BRONX, NY 10462

RCRA NonGen / NLR **1000556267**
FINDS **NYD986988277**
ECHO
NY MANIFEST

Relative: Lower

Click here for full text details

RCRA NonGen / NLR
EPA Id NYD986988277

FINDS
Registry ID: 110004483826

ECHO
Registry ID 110004483826

NY MANIFEST
EPA ID NYD986988277

K133
< 1/8
1 ft.

CON EDISON
2250 E TREMONT AVE
BRONX, NY 10462

NJ MANIFEST **S120678592**
N/A

Relative: Lower

Click here for full text details

NJ MANIFEST
EPA Id NYP004884934

M134
< 1/8
1 ft.

PARKCHESTER WASH & LUBE
1901 EAST TREMONT AVE.
BRONX, NY 10462

NY AST **A100462499**
N/A

Relative: Higher

Click here for full text details

NY AST
Facility Id 2-612890

L135
< 1/8
1 ft.

PARKCHESTER CROSSING
1590 WHITE PLAINS ROAD
BRONX, NY 10462

NY BROWNFIELDS **S128906183**
N/A

Relative: Higher

Click here for full text details

NY BROWNFIELDS
Site Code 504680

L136 **TREMONT PETROLEUM INC** **RCRA NonGen / NLR** **1004758177**
1881 E TREMONT AVE **FINDS** **NYD986985208**
< 1/8 **BRONX, NY 10462** **ECHO**
1 ft. **NY MANIFEST**

Relative: Higher

Click here for full text details

RCRA NonGen / NLR
EPA Id NYD986985208

FINDS
Registry ID: 110004482140

ECHO
Registry ID 110004482140

NY MANIFEST
EPA ID NYD986985208

J137 **CONSOLIDATED EDISON** **NY MANIFEST** **1009241353**
V85-2040 TREMONT AVE **N/A**
< 1/8 **BRONX, NY**
1 ft.

Relative: Lower

Click here for full text details

NY MANIFEST
EPA ID NYP004097804
EPA ID NYP004098004

G138 **GETTY #270** **NY Spills** **S109062131**
2400 EAST TREMONT AVE **N/A**
< 1/8 **BRONX, NY**
1 ft.

Relative: Lower

Click here for full text details

NY Spills
Spill Number/Closed Date 0911364 / 2010-01-25
Spill Number/Closed Date 0800916 / 2008-04-23
Spill Number/Closed Date 1100901 / 2011-04-26
Site ID 424165
Site ID 396746
Site ID 448335
Spill Date 2010-01-22
Spill Date 2008-04-22
Spill Date 2011-04-26

R139 **T & A TOWING INC** **EDR Hist Auto** **1020295706**
1780 E TREMONT AVE **N/A**
< 1/8 **BRONX, NY 10460**
1 ft.

Relative: Higher

Click here for full text details

R140 **EAST TREMONT AUTO REPAIR** **NY UST** **U004154643**
1800 EAST TREMONT AVENUE **N/A**
< 1/8 **BRONX, NY 10460**
1 ft.

Relative: Lower

Click here for full text details

R141 **J & D SERVICE STATION INC** **EDR Hist Auto** **1021666295**
1786 E TREMONT AVE **N/A**
< 1/8 **BRONX, NY 10460**
1 ft.

Relative: Higher

Click here for full text details

R142 **JOSEPHS SERVICE STATION** **EDR Hist Auto** **1021245442**
1800 E TREMONT AVE **N/A**
< 1/8 **BRONX, NY 10460**
1 ft.

Relative: Lower

Click here for full text details

R143 **MJ AUTO REPAIR SHOP INC.** **NY AST** **A100359422**
1786 EAST TREMONT AVENUE **N/A**
< 1/8 **BRONX, NY 10460**
1 ft.

Relative: Higher

Click here for full text details

NY AST
Facility Id 2-611711

R144 **3 R'S REPAIR INC** **NY Spills** **S104790129**
1800 EAST TREMONT AVE **N/A**
< 1/8 **BRONX, NY**
1 ft.

Relative: Lower

Click here for full text details

NY Spills
Spill Number/Closed Date 0007703 / 2003-02-13

3 R'S REPAIR INC (Continued) **S104790129**

Site ID 87134
Spill Date 2000-09-30

R145 **CON EDISON** **NY MANIFEST** **S117739343**
149 W TREMONT AVE & MARTIN LUT **N/A**
< 1/8 **BRONX, NY 10453**
1 ft.

Relative: Click here for full text details
Lower

NY MANIFEST
EPA ID NYP004724506

S146 **JEAD AUTO SUPPLY INC.** **NY UST** **U003697785**
1810 E. TREMONT AVE **NY Spills** **N/A**
< 1/8 **BRONX, NY 10460**
0.000 mi.
2 ft.

Relative: Click here for full text details
Lower

NY Spills
Spill Number/Closed Date 9904184 / 2006-04-13
Site ID 327559
Spill Date 1999-07-09

S147 **NYCDEP** **NY MANIFEST** **1009235752**
1810 TREMONT AVE **N/A**
< 1/8 **BRONX, NY**
0.000 mi.
2 ft.

Relative: Click here for full text details
Lower

NY MANIFEST
EPA ID NYP003662384

T148 **SPILL NUMBER 0012911** **NY Spills** **S104951473**
East **2433 LYVERE ST** **N/A**
< 1/8 **BRONX, NY**
0.001 mi.
6 ft.

Relative: Click here for full text details
Lower

NY Spills
Spill Number/Closed Date 0012911 / 2001-03-09
Site ID 223813
Spill Date 2001-03-08

M149
ENE
< 1/8
0.002 mi.
10 ft.

Relative:
Higher

PARKCHESTER SUB STATION
1640 WHITEPLAINS RD
BRONX, NY

NY Spills **S102240012**
N/A

Click here for full text details

NY Spills
Spill Number/Closed Date 1100167 / 2011-05-26
Spill Number/Closed Date 9712577 / 1998-03-19
Spill Number/Closed Date 0303825 / 2016-06-16
Spill Number/Closed Date 9509794 / 2003-04-14
Spill Number/Closed Date 9514548 / 2006-01-04
Spill Number/Closed Date 0004683 / 2003-04-10
Site ID 447545
Site ID 83606
Site ID 83601
Site ID 83602
Site ID 83603
Site ID 83599
Spill Date 2011-04-06
Spill Date 1998-02-10
Spill Date 2003-07-11
Spill Date 1995-11-07
Spill Date 1996-02-13
Spill Date 2000-07-19

O150
ENE
< 1/8
0.003 mi.
15 ft.

Relative:
Higher

1574 LELAND AVENUE
1574 LELAND AVENUE
BRONX, NY 10460

NY AST **A100291541**
N/A

Click here for full text details

NY AST
Facility Id 2-610025

P151
ENE
< 1/8
0.004 mi.
20 ft.

Relative:
Higher

PRIVATE RES
1579 LELAND AV
BRONX, NY

NY Spills **S108295724**
N/A

Click here for full text details

NY Spills
Spill Number/Closed Date 0608956 / 2006-11-06
Site ID 373044
Spill Date 2006-11-04

Q152
NE
< 1/8
0.004 mi.
20 ft.

Relative:
Lower

BLAST IN SUB STATION
1641 WHITE PLAINS RD
BRONX, NY 10462

NY Spills **S125867567**
N/A

Click here for full text details

NY Spills
Spill Number/Closed Date 1908772 / 2020-01-17
Spill Number/Closed Date 2109711 / 2022-02-16
Site ID 598979
Site ID 631737
Spill Date 2019-12-05
Spill Date 2022-02-15

U153
ENE
< 1/8
0.004 mi.
23 ft.

Relative:
Lower

SHELL
2601 EAST TREMONT AVE
NEW YORK CITY, NY

NY LTANKS **S100144943**
N/A

Click here for full text details

NY LTANKS
Spill Number/Closed Date 8708575 / 1993-03-02
Site ID 307630
Spill Date 1988-01-07

P154
ENE
< 1/8
0.008 mi.
44 ft.

Relative:
Higher

1577 LELAND AVE
1577 LELAND AVE
BRONX, NY

NY Spills **S102240196**
N/A

Click here for full text details

NY Spills
Spill Number/Closed Date 9603305 / 1997-12-31
Site ID 135282
Spill Date 1996-06-08

A155
ENE
< 1/8
0.010 mi.
52 ft.

Relative:
Higher

SUBSTATION
1615 BRONXDALE AVE
BRONX, NY

NY Spills **S125360769**
N/A

Click here for full text details

NY Spills
Spill Number/Closed Date 1906983 / 2020-11-03
Site ID 595083
Spill Date 2019-10-10

A156
ENE
< 1/8
0.010 mi.
52 ft.

Relative:
Higher

VAN NEST SERVICE CENTER
1615 BRONXDALE AVE
BRONX, NY

NY Spills **S118460563**
N/A

Click here for full text details

NY Spills
Spill Number/Closed Date 1509475 / 2015-12-17
Spill Number/Closed Date 1509347 / 2021-02-23
Site ID 520097
Site ID 519955
Spill Date 2015-12-17
Spill Date 2015-12-14

A157
ENE
< 1/8
0.010 mi.
52 ft.

Relative:
Higher

CONSOLIDATED EDISON
1615 BRONXDALE AVE
BRONX, NY 10451

NY MANIFEST **S123252432**
N/A

Click here for full text details

NY MANIFEST
EPA ID NYP004197772

A158
ENE
< 1/8
0.010 mi.
52 ft.

Relative:
Higher

CON ED SERVICE CENTER
1615 BRONXDALE
BRONX, NY

NY LTANKS **S109415176**
NY Spills **N/A**

Click here for full text details

NY LTANKS
Spill Number/Closed Date 9415819 / 2003-12-26
Site ID 297159
Spill Date 1995-03-07

NY Spills
Spill Number/Closed Date 0812212 / 2009-03-30
Spill Number/Closed Date 0911133 / 2014-03-04
Spill Number/Closed Date 1001150 / 2010-05-21
Spill Number/Closed Date 1008923 / 2010-11-24
Spill Number/Closed Date 1008924 / 2011-01-25
Spill Number/Closed Date 1010209 / 2011-01-21
Spill Number/Closed Date 1407829 / 2014-12-10
Spill Number/Closed Date 1410670 / 2015-04-03
Spill Number/Closed Date 0212137 / 2005-05-23
Spill Number/Closed Date 9912848 / 2003-12-19
Spill Number/Closed Date 0212617 / 2003-05-05
Site ID 409821
Site ID 423917
Site ID 434181
Site ID 442449
Site ID 442450
Site ID 443803
Site ID 501362
Site ID 504368

CON ED SERVICE CENTER (Continued) **S109415176**

Site ID 168747
Site ID 168760
Site ID 168748
Site ID 168743
Site ID 168744
Site ID 168745
Site ID 168746
Site ID 168754
Site ID 168755
Site ID 168756
Site ID 168757
Site ID 168758
Site ID 168759
Site ID 168740
Site ID 168742
Site ID 168749
Site ID 168751
Site ID 168752
Site ID 168753
Site ID 366897
Site ID 168741
Site ID 168750
Site ID 431814
Site ID 460654
Site ID 463572
Site ID 461383
Site ID 457247
Site ID 497938
Site ID 543274
Site ID 600995
Site ID 631681
Site ID 157612
Site ID 157613
Site ID 157614
Site ID 344338
Site ID 392754
Site ID 456221
Site ID 504250
Site ID 287777
Site ID 287778
Site ID 383101
Site ID 415559
Site ID 571651
Site ID 333052
Site ID 376610
Site ID 378868
Site ID 376576
Site ID 439434
Site ID 478438
Site ID 610849
Site ID 601763
Site ID 168737
Site ID 168738
Site ID 168739
Site ID 168735
Site ID 168736

CON ED SERVICE CENTER (Continued) **S109415176**

Site ID 370108
Spill Date 2009-02-09
Spill Date 2010-01-15
Spill Date 2010-04-30
Spill Date 2010-11-24
Spill Date 2010-12-30
Spill Date 2014-10-29
Spill Date 2015-02-04
Spill Date 2003-03-10
Spill Date 2000-02-11
Spill Date 2003-03-21
Spill Date 2001-08-10
Spill Date 2001-08-21
Spill Date 2002-08-29
Spill Date 2003-01-30
Spill Date 1997-06-16
Spill Date 1998-02-12
Spill Date 1999-07-24
Spill Date 1999-12-06
Spill Date 1999-12-16
Spill Date 2000-01-13
Spill Date 2001-02-08
Spill Date 2001-05-22
Spill Date 2003-08-27
Spill Date 1996-07-17
Spill Date 1996-12-03
Spill Date 1997-01-14
Spill Date 2006-07-12
Spill Date 2001-03-02
Spill Date 1995-11-21
Spill Date 2010-04-16
Spill Date 2012-02-03
Spill Date 2012-04-28
Spill Date 2012-02-27
Spill Date 2011-10-28
Spill Date 2014-07-28
Spill Date 2017-03-22
Spill Date 2020-02-04
Spill Date 2022-02-13
Spill Date 2002-07-14
Spill Date 1995-03-17
Spill Date 1996-12-07
Spill Date 2005-04-28
Spill Date 2008-01-27
Spill Date 2011-10-05
Spill Date 2015-01-29
Spill Date 2002-05-06
Spill Date 2002-09-21
Spill Date 2007-06-19
Spill Date 2009-06-23
Spill Date 2018-06-18
Spill Date 2004-10-28
Spill Date 2007-01-26
Spill Date 2007-03-24
Spill Date 2010-09-02
Spill Date 2013-01-31

CON ED SERVICE CENTER (Continued) **S109415176**

Spill Date 2020-09-02
Spill Date 2020-03-02
Spill Date 2000-06-13
Spill Date 2000-08-17
Spill Date 2000-09-07
Spill Date 2000-04-19
Spill Date 2000-05-20
Spill Date 2006-09-12

A159
ENE
< 1/8
0.010 mi.
52 ft.

Relative: Higher

CON ED FACILITY **NY Spills** **S123660750**
1615 BRONXDALE AVE **N/A**
BRONX, NY

Click here for full text details

NY Spills
Spill Number/Closed Date 1811097 / 2019-04-22
Site ID 582016
Spill Date 2019-02-04

A160
ENE
< 1/8
0.010 mi.
52 ft.

Relative: Higher

VAN NEST FACILITY **NY Spills** **S123661567**
1615 BRONXDALE AVE **N/A**
BRONX, NY

Click here for full text details

NY Spills
Spill Number/Closed Date 1811959 / 2019-05-20
Site ID 583908
Spill Date 2019-03-03

A161
ENE
< 1/8
0.010 mi.
52 ft.

Relative: Higher

CON EDISON - VAN NEST **RCRA-LQG** **1000111636**
1615 BRONXDALE AVE **NJ MANIFEST** **NYD000706234**
BRONX, NY 10462

Click here for full text details

RCRA-LQG
EPA Id NYD000706234

NJ MANIFEST
EPA Id NYD000706234

A162
ENE
< 1/8
0.010 mi.
52 ft.

Relative:
Higher

CON EDISON TRUCK #60726
1615 BRONXDALE AVE
BRONX, NY 10451

RCRA NonGen / NLR
NJ MANIFEST
NY MANIFEST

1014398465
NYP004208183

Click here for full text details

RCRA NonGen / NLR
EPA Id NYP004208183

NJ MANIFEST
EPA Id NYP004208183

NY MANIFEST
EPA ID NYP004208183

A163
ENE
< 1/8
0.010 mi.
52 ft.

Relative:
Higher

VAN NESS OB CTR
1615 BRONXDALE AVE
BRONX, NY

NY Spills

S117851231
N/A

Click here for full text details

NY Spills
Spill Number/Closed Date 1411766 / 2017-03-27
Site ID 505564
Spill Date 2015-03-17

A164
ENE
< 1/8
0.010 mi.
52 ft.

Relative:
Higher

VAN NEST SERVICE YARD
1615 BRONXDALE AVE
BRONX, NY

NY Spills

S118261605
N/A

Click here for full text details

NY Spills
Spill Number/Closed Date 1506412 / 2017-03-27
Site ID 513830
Spill Date 2015-09-16

A165
ENE
< 1/8
0.010 mi.
52 ft.

Relative:
Higher

SIX QTS HYDRAULIC FLUID ON CONCRETE
1615 BRONXDALE AVENUE. VAN NEST
BRONX, NY

NY Spills

S108981185
N/A

Click here for full text details

NY Spills
Spill Number/Closed Date 0709848 / 2008-02-20
Site ID 390996
Spill Date 2007-12-12

A166
ENE
< 1/8
0.010 mi.
52 ft.

Relative:
Higher

TRANSPORTATION GARAGE
1615 BRONXDALE AVE
BRONX, NY

NY Spills **S117653772**
N/A

Click here for full text details

NY Spills
Spill Number/Closed Date 1410943 / 2015-04-03
Site ID 504677
Spill Date 2015-02-17

A167
ENE
< 1/8
0.010 mi.
52 ft.

Relative:
Higher

INSIDE VANNEST SERVICE CENTER
1615 BRONXDALE AVE
BRONX, NY

NY Spills **S118263393**
N/A

Click here for full text details

NY Spills
Spill Number/Closed Date 1508357 / 2017-03-28
Site ID 516900
Spill Date 2015-11-11

A168
ENE
< 1/8
0.010 mi.
52 ft.

Relative:
Higher

VAN NEST SERVICE CENTER
1615 BRONXDALE AVENUE
BRONX, NY 10462

NY TANKS **U003074813**
N/A

Click here for full text details

NY TANKS
Site Status Active
Facility Id 2-452688

A169
ENE
< 1/8
0.010 mi.
52 ft.

Relative:
Higher

CON ED GASOLINE ON PAVEMENT
1615 BRONX DALE
BRONX, NY

NY Spills **S126995825**
N/A

Click here for full text details

NY Spills
Spill Number/Closed Date 2001163 / 2020-09-23
Site ID 605800
Spill Date 2020-05-21

A170
ENE
< 1/8
0.010 mi.
52 ft.

Relative:
Higher

INDUSTRIAL
1615 BROXDALE RD
BRONX, NY

NY Spills **S126221281**
N/A

Click here for full text details

NY Spills
Spill Number/Closed Date 1911774 / 2020-07-01

INDUSTRIAL (Continued) **S126221281**

Site ID 602487
Spill Date 2020-03-26

A171
ENE
< 1/8
0.010 mi.
52 ft.

Relative:
Higher

VAN NEST GARAGE CON ED **NY Spills** **S121462208**
1615 BRONXDALE AVE **N/A**
BRONX, NY

Click here for full text details

NY Spills
Spill Number/Closed Date 1707764 / 2017-12-15
Site ID 564135
Spill Date 2017-11-14

O172
East
< 1/8
0.010 mi.
54 ft.

Relative:
Lower

MANHOLE 11074 **NY Spills** **S104194897**
WHITE PLAINS RD/GUERLAIN **N/A**
NEW YORK, NY

Click here for full text details

NY Spills
Spill Number/Closed Date 9906923 / 2003-06-18
Site ID 198069
Spill Date 1999-09-10

P173
East
< 1/8
0.010 mi.
54 ft.

Relative:
Higher

1580 THIERIOT AVE **NY AST** **U003391838**
1580 THIERIOT AVENUE **N/A**
BRONX, NY 10460

Click here for full text details

NY AST
Facility Id 2-216445

P174
East
< 1/8
0.010 mi.
54 ft.

Relative:
Higher

CON EDISON - MANHOLE 14157 **RCRA-LQG** **1016677777**
1580 THIERIOT AV & E. TREM **NY LEAD** **NYP004314563**
BRONX, NY 10464 **NY MANIFEST**

Click here for full text details

RCRA-LQG
EPA Id NYP004314563

NY MANIFEST
EPA ID NYP004314563

S175
NE
< 1/8
0.011 mi.
56 ft.

Relative:
Lower

AKURA AUTO INC.
1831 EAST TREMONT AVENUE
BRONX, NY 10460

NY AST **A100394250**
N/A

Click here for full text details

NY AST
Facility Id 2-612270

S176
NE
< 1/8
0.011 mi.
56 ft.

Relative:
Lower

SHORTYS AUTO REPAIR INC
1831 E TREMONT AVE
BRONX, NY 10460

EDR Hist Auto **1020667774**
N/A

Click here for full text details

P177
East
< 1/8
0.011 mi.
56 ft.

Relative:
Lower

ON ROAD
1575 THERIOT AVE
BRONX, NY

NY Spills **S109205951**
N/A

Click here for full text details

NY Spills
Spill Number/Closed Date 0803943 / 2008-07-07
Site ID 400757
Spill Date 2008-07-05

O178
East
< 1/8
0.011 mi.
59 ft.

Relative:
Lower

CON EDISON - VAULT 5073
WHITE PLAINS RD & GUERLAIN ST
BRONX, NY 10462

NY MANIFEST **S121968193**
N/A

Click here for full text details

NY MANIFEST
EPA ID NYP005092168

Q179
NE
< 1/8
0.011 mi.
60 ft.

Relative:
Lower

PARKCHESTER S/S. EXCAVATION
1640 WHITE PLAINS ROAD. SUBSTATION
BRONX, NY

NY Spills **S108982379**
N/A

Click here for full text details

NY Spills
Spill Number/Closed Date 0509811 / 2008-01-10
Spill Number/Closed Date 0508653 / 2008-01-10
Spill Number/Closed Date 0711204 / 2009-09-15
Spill Number/Closed Date 0711203 / 2009-09-15
Site ID 355650
Site ID 354284
Site ID 392631

PARKCHESTER S/S. EXCAVATION (Continued) **S108982379**

Site ID 392630
Spill Date 2005-11-16
Spill Date 2005-10-19
Spill Date 2008-01-23

Q180
NE
< 1/8
0.011 mi.
60 ft.

Relative:
Lower

CON ED TREMONT SUBSTATION **NY Spills** **S122878025**
1640 WHITE PLANS RD **N/A**
BRONX, NY 10462

Click here for full text details

NY Spills
Spill Number/Closed Date 1807030 / 2019-03-25
Site ID 577778
Spill Date 2018-10-02

Q181
NE
< 1/8
0.011 mi.
60 ft.

Relative:
Lower

CON EDISON **NY Spills** **S103482868**
1640 WHITE PLAINS RD & BARKER **NY MANIFEST** **N/A**
BRONX, NY 10462

Click here for full text details

NY Spills
Spill Number/Closed Date 0910954 / 2010-02-16
Spill Number/Closed Date 1908768 / 2019-12-05
Spill Number/Closed Date 0000116 / 2003-04-14
Spill Number/Closed Date 0010472 / 2001-02-01
Spill Number/Closed Date 0012035 / 2001-08-16
Spill Number/Closed Date 0012270 / 2001-08-17
Spill Number/Closed Date 0012720 / 2003-04-14
Spill Number/Closed Date 0300605 / 2006-03-24
Spill Number/Closed Date 9901515 / 1999-07-19
Spill Number/Closed Date 0301755 / 2005-05-23
Spill Number/Closed Date 9905467 / 2008-01-10
Site ID 423729
Site ID 598975
Site ID 112919
Site ID 112928
Site ID 112929
Site ID 112930
Site ID 112931
Site ID 112946
Site ID 112965
Site ID 112947
Site ID 112966
Site ID 112961
Site ID 112962
Site ID 112963
Site ID 112923
Site ID 112924
Site ID 112925
Site ID 112926
Site ID 112964
Site ID 112927

CON EDISON (Continued) **S103482868**

Site ID 112943
Site ID 112944
Site ID 112945
Site ID 112950
Site ID 112951
Site ID 112936
Site ID 112937
Site ID 112956
Site ID 112957
Site ID 112958
Site ID 112938
Site ID 112939
Site ID 112959
Site ID 112960
Site ID 112920
Site ID 112921
Site ID 112941
Site ID 112942
Site ID 112948
Site ID 112949
Site ID 112952
Site ID 112953
Site ID 112967
Site ID 112968
Site ID 112932
Site ID 112954
Site ID 112955
Site ID 112933
Site ID 112934
Site ID 112935
Site ID 253613
Site ID 260772
Site ID 360025
Site ID 413816
Site ID 423725
Site ID 442394
Site ID 442395
Site ID 455192
Site ID 455633
Site ID 498279
Site ID 592282
Site ID 154646
Site ID 204693
Site ID 211071
Site ID 353209
Site ID 348093
Site ID 347471
Site ID 387534
Site ID 387535
Site ID 387536
Site ID 387537
Site ID 387538
Site ID 112922
Site ID 112940
Site ID 413218
Site ID 487454

CON EDISON (Continued) **S103482868**

Site ID 487091
Site ID 490438
Site ID 490417
Site ID 490414
Site ID 490426
Site ID 493475
Site ID 349370
Site ID 334918
Site ID 334877
Site ID 335251
Site ID 383730
Site ID 411132
Site ID 485954
Site ID 486838
Site ID 479337
Site ID 274960
Site ID 274961
Site ID 274958
Site ID 274959
Site ID 274954
Site ID 274955
Site ID 274956
Site ID 274957
Site ID 274962
Site ID 3
Site ID 333206
Site ID 332725
Site ID 372968
Site ID 612330
Site ID 610575
Site ID 83604
Site ID 83605
Site ID 83607
Site ID 373019
Site ID 373093
Site ID 361533
Site ID 373000
Spill Date 2010-01-11
Spill Date 2019-12-05
Spill Date 2000-04-04
Spill Date 2000-12-18
Spill Date 2001-02-08
Spill Date 2001-02-15
Spill Date 2001-03-01
Spill Date 2003-04-16
Spill Date 1999-05-09
Spill Date 2003-05-19
Spill Date 1999-08-05
Spill Date 1997-07-16
Spill Date 1997-12-01
Spill Date 1998-07-22
Spill Date 2000-08-13
Spill Date 2000-10-10
Spill Date 2000-10-14
Spill Date 1998-09-25
Spill Date 2000-11-06

CON EDISON (Continued) **S103482868**

Spill Date 2002-07-11
Spill Date 2002-07-13
Spill Date 2003-07-09
Spill Date 2003-07-10
Spill Date 2002-02-23
Spill Date 2002-04-20
Spill Date 1997-03-06
Spill Date 1997-03-28
Spill Date 1997-05-27
Spill Date 1997-06-20
Spill Date 1997-07-15
Spill Date 2000-06-02
Spill Date 2003-06-12
Spill Date 2003-07-16
Spill Date 2003-10-20
Spill Date 1999-12-30
Spill Date 2000-01-04
Spill Date 2001-04-09
Spill Date 2003-11-17
Spill Date 2004-03-23
Spill Date 2001-06-15
Spill Date 2001-07-23
Spill Date 2001-10-01
Spill Date 2003-01-31
Spill Date 1998-07-15
Spill Date 2006-02-23
Spill Date 2009-05-14
Spill Date 2010-06-01
Spill Date 2010-06-03
Spill Date 2011-09-14
Spill Date 2011-09-21
Spill Date 2014-08-05
Spill Date 2019-07-22
Spill Date 2004-04-17
Spill Date 2004-04-06
Spill Date 2004-05-25
Spill Date 2005-09-28
Spill Date 2005-06-22
Spill Date 2005-06-11
Spill Date 2007-09-21
Spill Date 2000-06-19
Spill Date 2009-04-30
Spill Date 2013-09-30
Spill Date 2013-09-19
Spill Date 2014-01-04
Spill Date 2014-01-03
Spill Date 2014-01-02
Spill Date 2014-04-08
Spill Date 2005-07-15
Spill Date 2004-12-09
Spill Date 2004-12-08
Spill Date 2004-12-17
Spill Date 2007-07-01
Spill Date 2009-03-13
Spill Date 2013-08-19
Spill Date 2013-09-13

CON EDISON (Continued) **S103482868**

Spill Date 2013-03-01
Spill Date 2004-08-18
Spill Date 1997-02-04
Spill Date 2004-06-07
Spill Date 2004-07-28
Spill Date 2001-02-22
Spill Date 2004-03-16
Spill Date 1997-07-17
Spill Date 2004-10-29
Spill Date 2004-11-02
Spill Date 2004-10-21
Spill Date 2006-11-02
Spill Date 2020-10-16
Spill Date 2020-08-26
Spill Date 1996-05-20
Spill Date 1998-02-02
Spill Date 1998-10-07
Spill Date 2006-11-03
Spill Date 2006-11-06
Spill Date 2006-03-24

NY MANIFEST
EPA ID NYP004785713

Q182
NE
< 1/8
0.011 mi.
60 ft.

Relative:
Lower

PARKCHESTER S/S. XFMR # 11 LEAKED **NY Spills** **S109206186**
1640 WHITE PLAINS ROAD. SUB STATION **N/A**
BRONX, NY

Click here for full text details

NY Spills
Spill Number/Closed Date 0804239 / 2008-09-19
Site ID 401114
Spill Date 2008-07-14

Q183
NE
< 1/8
0.011 mi.
60 ft.

Relative:
Lower

CON ED PARKCHESTER SS **NY Spills** **S121462756**
1640 WHITE PLAINS ROAD **N/A**
BRONX, NY

Click here for full text details

NY Spills
Spill Number/Closed Date 1708342 / 2018-09-25
Site ID 564744
Spill Date 2017-12-04

Q184
NE
< 1/8
0.011 mi.
60 ft.

Relative:
Lower

CON EDISON - MANHOLE 27996
1640 WHITE PLAINS RD
BRONX, NY 10462

RCRA-LQG | **1019324695**
NYP004716411

Click here for full text details

RCRA-LQG
EPA Id NYP004716411

Q185
NE
< 1/8
0.011 mi.
60 ft.

Relative:
Lower

PARKCHESTER -TREMONT SUBSTATION
1640 WHITE PLAINES ROAD
BRONX, NY

NY Spills | **S109828677**
N/A

Click here for full text details

NY Spills
Spill Number/Closed Date 0905623 / 2009-10-19
Spill Number/Closed Date 0408492 / 2008-01-10
Site ID 417896
Site ID 333204
Spill Date 2009-08-13
Spill Date 2004-11-02

Q186
NE
< 1/8
0.011 mi.
60 ft.

Relative:
Lower

CONSOLIDATED EDISON - MH 26975
1640 1640 WHITE PLAINS RD
BRONX, NY 10451

NY MANIFEST | **1014398831**
N/A

Click here for full text details

NY MANIFEST
EPA ID NYP004212015

Q187
NE
< 1/8
0.011 mi.
60 ft.

Relative:
Lower

CON EDISON
1640 WHITE PLAINS RD
BRONX, NY 10451

RCRA NonGen / NLR
NJ MANIFEST
NY MANIFEST | **1014398830**
NYP004212007

Click here for full text details

RCRA NonGen / NLR
EPA Id NYP004212007

NJ MANIFEST
EPA Id NYP004785713
EPA Id NYP004212007
EPA Id NYP004716411

NY MANIFEST
EPA ID NYP004212007

Q188
NE
< 1/8
0.011 mi.
60 ft.

Relative:
Lower

CON EDISON
1640 WHITE PLAINS RD
BRONX, NY 10462

NY MANIFEST | **S121967258**
N/A

Click here for full text details

NY MANIFEST
EPA ID NYP004716411

Q189
NE
< 1/8
0.011 mi.
60 ft.

Relative:
Lower

BLUE STONE
1640 WHITE PLAINS ROAD
BRONX, NY

NY Spills | **S118261863**
N/A

Click here for full text details

NY Spills
Spill Number/Closed Date 1506687 / 2016-09-06
Site ID 514117
Spill Date 2015-09-23

F190
ENE
< 1/8
0.012 mi.
63 ft.

Relative:
Lower

MAJOR LAUNDROMAT
2504 E TREMONT AVE
BRONX, NY 10461

EDR Hist Cleaner | **1018412756**
N/A

Click here for full text details

V191
ENE
< 1/8
0.012 mi.
64 ft.

Relative:
Lower

918 PIERCE AVENUE
918 PIERCE AVENUE
BRONX, NY

NY Spills | **S102238755**
N/A

Click here for full text details

NY Spills
Spill Number/Closed Date 9512824 / 1996-11-22
Site ID 160739
Spill Date 1996-01-15

V192
ENE
< 1/8
0.012 mi.
64 ft.

Relative:
Lower

924 PIERCE AV
924 PIERCE AV
BRONX, NY

NY Spills | **S102446832**
N/A

Click here for full text details

NY Spills
Spill Number/Closed Date 9611989 / 1997-01-23
Site ID 178194
Spill Date 1997-01-05

W193
NE
< 1/8
0.013 mi.
67 ft.

Relative:
Lower

NYNEX | **NY MANIFEST** | **1009233760**
WHITE PLAINS RD/BAKER ST | **N/A**
BRONX, NY

Click here for full text details

NY MANIFEST
EPA ID NYP000920264

W194
NE
< 1/8
0.013 mi.
67 ft.

Relative:
Lower

CONSOLIDATED EDISON | **NY MANIFEST** | **1009238060**
MH23295-WHITE PLACE RD | **N/A**
BRONX, NY

Click here for full text details

NY MANIFEST
EPA ID NYP004039616

W195
NE
< 1/8
0.013 mi.
67 ft.

Relative:
Lower

CONSOLIDATED EDISON | **NY MANIFEST** | **1009238163**
MH11058-WHITE PLAINS RD WOOD A | **N/A**
BRONX, NY

Click here for full text details

NY MANIFEST
EPA ID NYP004042115

W196
NE
< 1/8
0.013 mi.
67 ft.

Relative:
Lower

CONSOLIDATED EDISON | **NY MANIFEST** | **1009239241**
MH11128-WHITE PLAINS & MARAN P | **N/A**
BRONX, NY

Click here for full text details

NY MANIFEST
EPA ID NYP004059044

W197
NE
< 1/8
0.013 mi.
67 ft.

Relative:
Lower

ROADWAY | **NY Spills** | **S108296958**
WHITE PLAINS RD / EAST GU | **N/A**
BRONX, NY

Click here for full text details

NY Spills
Spill Number/Closed Date 0610685 / 2006-12-22
Site ID 375176
Spill Date 2006-12-20

W198
NE
< 1/8
0.013 mi.
67 ft.

Relative:
Lower

CONSOLIDATED EDISON
MH28011-WHITE PLAINS & WATSON
BRONX, NY

NY MANIFEST **1009241377**
N/A

Click here for full text details

NY MANIFEST
EPA ID NYP004098123

D199
ENE
< 1/8
0.014 mi.
72 ft.

Relative:
Lower

PITROS AUTO REPAIR INC
1540 BRONXDALE AVE
BRONX, NY 10462

RCRA NonGen / NLR **1000556169**
FINDS **NYD986987279**
ECHO

Click here for full text details

RCRA NonGen / NLR
EPA Id NYD986987279

FINDS
Registry ID: 110004483256

ECHO
Registry ID 110004483256

S200
East
< 1/8
0.014 mi.
74 ft.

Relative:
Lower

1576 TAYLOR AVENUE
1576 TAYLOR AVENUE
BRONX, NY 10460

NY AST **A100300774**
N/A

Click here for full text details

NY AST
Facility Id 2-320323

S201
East
< 1/8
0.014 mi.
74 ft.

Relative:
Lower

CRYSTAL TRANSPORTATION
1576 TAYLOR AV
BRONX, NY

NY Spills **S105235416**
N/A

Click here for full text details

NY Spills
Spill Number/Closed Date 0107165 / 2001-10-11
Site ID 318624
Spill Date 2001-10-11

X202
NNE
< 1/8
0.015 mi.
78 ft.

Relative:
Lower

MARGERET ALSTON
609 BAKER AVE
BRONX, NY

NY Spills **S111738012**
N/A

Click here for full text details

NY Spills
Spill Number/Closed Date 1113301 / 2012-02-27
Site ID 461284
Spill Date 2012-02-23

T203
East
< 1/8
0.016 mi.
82 ft.

Relative:
Lower

1776 CASTLE HILL APT. OWNERS
1776 CASTLE HILL AVENUE
BRONX, NY 10461

NY AST **U003389306**
N/A

Click here for full text details

NY AST
Facility Id 2-305480

204
East
< 1/8
0.017 mi.
90 ft.

Relative:
Higher

CON EDISON MNAHOLE 14456
UNIONPORT ROAD & GUERLAIN ST
BRONX, NY 10462

RCRA NonGen / NLR **1010787386**
NY MANIFEST **NYP004149050**

Click here for full text details

RCRA NonGen / NLR
EPA Id NYP004149050

NY MANIFEST
EPA ID NYP004149050

Y205
ENE
< 1/8
0.017 mi.
91 ft.

Relative:
Lower

VAULT #4032
TREMONT AV W/O MONTGOMERY
BRONX, NY

NY Spills **S103483097**
N/A

Click here for full text details

NY Spills
Spill Number/Closed Date 9805439 / 1998-10-16
Site ID 182915
Spill Date 1998-07-31

Z206
ENE
< 1/8
0.019 mi.
100 ft.

Relative:
Higher

IN FRONT OF
988 SACKET AVE
BRONX, NY

NY Spills | **S126997024**
N/A

Click here for full text details

NY Spills
Spill Number/Closed Date 2005346 / 2020-09-11
Site ID 611132
Spill Date 2020-09-11

Y207
ENE
< 1/8
0.020 mi.
104 ft.

Relative:
Lower

YARD OUT BUILD
1735 MONTGOMERY PLACE
BRONX, NY

NY Spills | **S118461174**
N/A

Click here for full text details

NY Spills
Spill Number/Closed Date 1510111 / Not Reported
Site ID 520765
Spill Date 2016-01-08

W208
NNE
< 1/8
0.020 mi.
106 ft.

Relative:
Lower

1657 UNIONPORT RD
1657 UNIONPORT ROAD
BRONX, NY 10460

NY AST | **A100183067**
N/A

Click here for full text details

NY AST
Facility Id 2-606422

Z209
ENE
< 1/8
0.020 mi.
107 ft.

Relative:
Higher

PAVEMENT
990 SACKET AVE
BRONX, NY

NY Spills | **S126997027**
N/A

Click here for full text details

NY Spills
Spill Number/Closed Date 2005349 / 2020-09-11
Site ID 611136
Spill Date 2020-09-11

Q210
NE
< 1/8
0.022 mi.
116 ft.

Relative:
Lower

PARKCHESTER SUB STATION
PARKCHESTER SUB STATION
NEW YORK CITY, NY

NY Spills | **S102144819**
N/A

Click here for full text details

NY Spills
Spill Number/Closed Date 8706639 / 1987-11-05
Site ID 165393

PARKCHESTER SUB STATION (Continued) **S102144819**

Spill Date 1987-11-04

Q211
NE
< 1/8
0.022 mi.
116 ft.

Relative:
Lower

PARKCHESTER SUBSTATION - TR # 8S **NY Spills** **S104880397**
1640 WHITEPLAINS ROAD **N/A**
NEW YORK CITY, NY

Click here for full text details

NY Spills
Spill Number/Closed Date 0009249 / 2018-03-23
Site ID 83600
Spill Date 2000-11-10

Q212
NE
< 1/8
0.022 mi.
116 ft.

Relative:
Lower

FEEDER 38X04 **NY Spills** **S105142138**
E180TH ST/MORRIS PK AVE **N/A**
BRONX, NY

Click here for full text details

NY Spills
Spill Number/Closed Date 0106135 / 2004-09-10
Site ID 118032
Spill Date 2001-09-09

Q213
NE
< 1/8
0.022 mi.
116 ft.

Relative:
Lower

PARKCHESTER SUB STATION **NY Spills** **S103484178**
PARKCHESTER SUB STATION **N/A**
BRONX, NY

Click here for full text details

NY Spills
Spill Number/Closed Date 9806725 / 1998-09-01
Site ID 165394
Spill Date 1998-08-25

Q214
NE
< 1/8
0.022 mi.
116 ft.

Relative:
Lower

MH 32039 **NY Spills** **S106006069**
1640 WHITE PLANES RD **N/A**
BRONX, NY

Click here for full text details

NY Spills
Spill Number/Closed Date 0204435 / 2005-03-17
Spill Number/Closed Date 0308729 / 2008-08-04
Spill Number/Closed Date 0308730 / 2019-07-22
Site ID 231035
Site ID 231036
Site ID 231037
Spill Date 2002-07-29
Spill Date 2003-11-17

Q215
NE
< 1/8
0.022 mi.
116 ft.

Relative:
Lower

FEEDER 38X03
E 180TH ST/ MORRIS PK AVE
BRONX, NY

NY Spills | **S104880220**
N/A

Click here for full text details

NY Spills
Spill Number/Closed Date 0009028 / 2014-12-10
Site ID 198478
Spill Date 2000-11-03

Q216
NE
< 1/8
0.022 mi.
116 ft.

Relative:
Lower

PARKCHESTER - TREMONT S/S
PARKCHESTER - TREMONT S/S
BRONX, NY

NY Spills | **S103483478**
N/A

Click here for full text details

NY Spills
Spill Number/Closed Date 9113331 / 2018-07-02
Site ID 110305
Spill Date 1991-04-16

Q217
NE
< 1/8
0.022 mi.
116 ft.

Relative:
Lower

MANHOLE #26532
PARK CHESTER SUBSTATION
BRONX, NY

NY Spills | **S106697999**
N/A

Click here for full text details

NY Spills
Spill Number/Closed Date 0404877 / 2004-12-29
Site ID 241635
Spill Date 2004-08-04

Q218
NE
< 1/8
0.022 mi.
116 ft.

Relative:
Lower

PARK CHESTER TREMONT SUB
STA 1640 WHITEPLAINS RD
BRONX, NY

NY Spills | **S105141322**
N/A

Click here for full text details

NY Spills
Spill Number/Closed Date 0104962 / 2003-04-14
Site ID 304176
Spill Date 2001-08-08

AA219
East
< 1/8
0.023 mi.
122 ft.

Relative:
Lower

1565/1575 THERIOT AVE — **NY AST** — **U003392672**
1565-1575 THIERIOT AVENUE — **N/A**
BRONX, NY 10460

Click here for full text details

NY AST
Facility Id 2-211672

A220
ENE
< 1/8
0.023 mi.
123 ft.

Relative:
Higher

ROADWAY — **NY Spills** — **S109827777**
1638 BRONXVILLE AVE — **N/A**
BRONX, NY

Click here for full text details

NY Spills
Spill Number/Closed Date 0904503 / 2009-08-18
Site ID 416670
Spill Date 2009-07-17

A221
ENE
< 1/8
0.025 mi.
134 ft.

Relative:
Higher

FEEDER 38X04 OR 38X03 — **NY Spills** — **S106006765**
1640 BRONXDALE RD — **N/A**
BRONX, NY

Click here for full text details

NY Spills
Spill Number/Closed Date 0205321 / 2008-01-08
Site ID 157168
Spill Date 2002-08-21

AB222
ESE
< 1/8
0.027 mi.
142 ft.

Relative:
Lower

DAVID T. DIAMOND, LLC — **NY AST** — **A100082114**
1574 BEACH AVENUE — **N/A**
BRONX, NY 10460

Click here for full text details

NY AST
Facility Id 2-601726

V223
ENE
< 1/8
0.027 mi.
142 ft.

Relative:
Lower

SPILL NUMBER 0012671 — **NY Spills** — **S104951437**
1568 BOGHART AV — **N/A**
BRONX, NY

Click here for full text details

NY Spills
Spill Number/Closed Date 0012671 / 2001-08-16
Site ID 331165
Spill Date 2001-02-27

W224
NNE
< 1/8
0.027 mi.
143 ft.

Relative:
Lower

KINGDOM CLEANERS INC
1661 UNIONPORT RD
BRONX, NY 10462

EDR Hist Cleaner

1020020225
N/A

Click here for full text details

A225
ENE
< 1/8
0.030 mi.
161 ft.

Relative:
Higher

CON EDISON OTHER - SPECIFY STORM~DRAIN
1641 BRONXDALE AVE
BRONX, NY 10451

RCRA NonGen / NLR
NY MANIFEST

1015746905
NYP004249049

Click here for full text details

RCRA NonGen / NLR
EPA Id NYP004249049

NY MANIFEST
EPA ID NYP004249049

A226
ENE
< 1/8
0.030 mi.
161 ft.

Relative:
Higher

1647 FOWLER AVE
1647 FOWLER AVE
BRONX, NY

NY LTANKS

S102671842
N/A

Click here for full text details

NY LTANKS
Spill Number/Closed Date 9112406 / 1992-03-05
Site ID 312279
Spill Date 1992-02-18

T227
East
< 1/8
0.032 mi.
167 ft.

Relative:
Lower

ST RAYMONDS BROTHER HOUSE
1754 CASTLE HILL AVE
BRONX, NY 10461

NY UST

U001837422
N/A

Click here for full text details

T228
East
< 1/8
0.032 mi.
167 ft.

Relative:
Lower

1754 CASTLE HILL AVE
1754 CASTLE HILL AVE
BRONX, NY

NY LTANKS

S102672013
N/A

Click here for full text details

NY LTANKS
Spill Number/Closed Date 9210381 / 1992-12-09
Site ID 173559
Spill Date 1992-12-08

U229
ENE
< 1/8
0.032 mi.
171 ft.

Relative:
Lower

CON EDISON | **NJ MANIFEST** | **S120677120**
2566 E TREMONT AVE FRONT OF | **N/A**
BRONX, NY 10461

Click here for full text details

NJ MANIFEST
EPA Id NYP004843310

U230
ENE
< 1/8
0.032 mi.
171 ft.

Relative:
Lower

CON EDISON | **NY MANIFEST** | **S119077975**
2566 E TREMONT AVE FRONT OF | **N/A**
BRONX, NY 10461

Click here for full text details

NY MANIFEST
EPA ID NYP004843310

U231
ENE
< 1/8
0.032 mi.
171 ft.

Relative:
Lower

CON EDISON | **RCRA NonGen / NLR** | **1019908219**
2566 E TREMONT AVE FRONT OF | **NYP004843310**
BRONX, NY 10461

Click here for full text details

RCRA NonGen / NLR
EPA Id NYP004843310

AA232
East
< 1/8
0.034 mi.
178 ft.

Relative:
Higher

APARTMENT BUILDING | **NY LTANKS** | **S106385625**
1562 THIRERIOT AVE | **N/A**
BRONX, NY

Click here for full text details

NY LTANKS
Spill Number/Closed Date 0313793 / 2004-03-18
Site ID 311040
Spill Date 2004-03-17

AA233
East
< 1/8
0.034 mi.
179 ft.

Relative:
Higher

RESIDENCE | **NY Spills** | **S103572545**
1562 THIERIOT AVE | **NY LEAD** | **N/A**
BRONX, NY

Click here for full text details

NY Spills
Spill Number/Closed Date 9805910 / 1998-08-12
Site ID 88263
Spill Date 1998-08-12

AA234
East
< 1/8
0.034 mi.
179 ft.

Relative:
Higher

1562 THIERIOT AVE
1562 THIERIOT AVENUE
BRONX, NY 10460

Click here for full text details

NY AST
Facility Id 2-216453

NY AST **U003391839**
N/A

AC235
East
< 1/8
0.034 mi.
182 ft.

Relative:
Lower

APT BLDG - 20 GAL OVERFILL
1565 WHITE PLAINS RD
BRONX, NY

Click here for full text details

NY Spills
Spill Number/Closed Date 1010009 / 2011-08-19
Site ID 443591
Spill Date 2010-12-20

NY Spills **S110751201**
NY LEAD **N/A**

AC236
East
< 1/8
0.034 mi.
182 ft.

Relative:
Lower

1565-73 WHITE PLAINS RD
1565-73 WHITE PLAINS RD
BRONX, NY 10462

Click here for full text details

NY UST **U000407160**
N/A

237
East
< 1/8
0.035 mi.
185 ft.

Relative:
Higher

CON EDISON
1565 LELAND AV
BRONX, NY 10461

Click here for full text details

NY MANIFEST
EPA ID NYP004642351

NY MANIFEST **S117316916**
N/A

A238
ENE
< 1/8
0.036 mi.
191 ft.

Relative:
Higher

CON ED
1650 BRONXDALE AVE
BRONX, NY 10462

Click here for full text details

NY MANIFEST
EPA ID NYP004831844

NY MANIFEST **S121967350**
N/A

A239
ENE
< 1/8
0.036 mi.
191 ft.

Relative:
Higher

CON EDISON
1650 BRONXDALE AVE
BRONX, NY 10462

RCRA NonGen / NLR **1019325494**
NYP004831844

Click here for full text details

RCRA NonGen / NLR
EPA Id NYP004831844

A240
ENE
< 1/8
0.036 mi.
191 ft.

Relative:
Higher

CON EDISON
1650 BRONXDALE AVE
BRONX, NY 10462

NJ MANIFEST **S120676096**
N/A

Click here for full text details

NJ MANIFEST
EPA Id NYP004831844

A241
ENE
< 1/8
0.036 mi.
191 ft.

Relative:
Higher

CON ED
1650 BRONXDALE AVE
BRONX, NY

NY Spills **S110044964**
N/A

Click here for full text details

NY Spills
Spill Number/Closed Date 0908963 / 2009-12-14
Site ID 421627
Spill Date 2009-11-10

AA242
ESE
< 1/8
0.037 mi.
193 ft.

Relative:
Lower

1564 TAYLOR AVE
1564 TAYLOR AVENUE
BRONX, NY 10460

NY AST **U003392671**
N/A

Click here for full text details

NY AST
Facility Id 2-211664

AD243
East
< 1/8
0.037 mi.
194 ft.

Relative:
Lower

PRIVATE RESD
2433 FULLER ST
BRONX, NY

NY Spills **S118637710**
N/A

Click here for full text details

NY Spills
Spill Number/Closed Date 1600472 / 2016-04-15
Site ID 525741
Spill Date 2016-04-13

244
ENE
< 1/8
0.038 mi.
199 ft.

Relative:
Lower

PRIVATE RESIDENCE
2517 POPLAR ST
BRONX, NY 10461

NY Spills **S112227549**
N/A

Click here for full text details

NY Spills
Spill Number/Closed Date 1207184 / 2016-04-05
Site ID 470221
Spill Date 2012-10-21

U245
ENE
< 1/8
0.038 mi.
201 ft.

Relative:
Lower

CON EDISON
1520 SILVER ST FRONT OF
BRONX, NY 10461

RCRA NonGen / NLR **1019908223**
FINDS **NYP004843351**
ECHO

Click here for full text details

RCRA NonGen / NLR
EPA Id NYP004843351

FINDS
Registry ID: 110069660398

ECHO
Registry ID 110069660398

U246
ENE
< 1/8
0.038 mi.
201 ft.

Relative:
Lower

CON EDISON
1520 SILVER ST FRONT OF
BRONX, NY 10461

NJ MANIFEST **S120677124**
N/A

Click here for full text details

NJ MANIFEST
EPA Id NYP004843351

U247
ENE
< 1/8
0.038 mi.
201 ft.

Relative:
Lower

CON EDISON
1520 SILVER ST FRONT OF
BRONX, NY 10461

NY MANIFEST **S119077976**
N/A

Click here for full text details

NY MANIFEST
EPA ID NYP004843351

U248
ENE
< 1/8
0.038 mi.
201 ft.

Relative:
Lower

SUNSHINE CLEANERS
2572 E TREMONT AVE
BRONX, NY 10461

EDR Hist Cleaner

1018454072
N/A

Click here for full text details

U249
East
< 1/8
0.039 mi.
204 ft.

Relative:
Lower

2563 MACLAY AVENUE
2563 MACLAY AVE.
BRONX, NY 10461

NY AST

A100173549
N/A

Click here for full text details

NY AST
Facility Id 2-604767

AE250
East
< 1/8
0.044 mi.
231 ft.

Relative:
Lower

1759 CASTLE HILL AVENUE
1759 CASTLE HILL AV
BRONX, NY

NY LTANKS

S104782248
N/A

Click here for full text details

NY LTANKS
Spill Number/Closed Date 0006758 / 2000-10-05
Site ID 73507
Spill Date 2000-09-07

AF251
ENE
< 1/8
0.044 mi.
232 ft.

Relative:
Higher

VANESS YARD
1651 BRONXDALE RD
BRONX, NY

NY Spills

S104508812
N/A

Click here for full text details

NY Spills
Spill Number/Closed Date 9911578 / 2003-12-19
Site ID 72099
Spill Date 2000-01-05

W252
NNE
< 1/8
0.048 mi.
255 ft.

Relative:
Lower

CLOSED-LACKOF RECENT INFO
1684 WHITE PLAINS RD.
NEW YORK CITY, NY

NY LTANKS

S100144748
N/A

Click here for full text details

NY LTANKS
Spill Number/Closed Date 8704378 / 2003-03-03
Site ID 92113
Spill Date 1987-08-26

AA253
ESE
< 1/8
0.048 mi.
256 ft.

Relative:
Lower

CON EDISON
1835 GUERLAIN ST FRONT OF
BRONX, NY 10453

NY MANIFEST | **S117062343**
N/A

Click here for full text details

NY MANIFEST
EPA ID NYP004546875

AA254
ESE
< 1/8
0.048 mi.
256 ft.

Relative:
Lower

CON EDISON SERVICE BOX: 15366
1835 GUERLAIN ST FRONT OF
BRONX, NY 10453

RCRA NonGen / NLR
FINDS | **1017776815**
NYP004546875

Click here for full text details

RCRA NonGen / NLR
EPA Id NYP004546875

FINDS
Registry ID: 110063818043

X255
North
< 1/8
0.051 mi.
271 ft.

Relative:
Lower

RESI: VARGAS
1651 GARFIELD ST
BRONX, NY

NY Spills | **S104880578**
N/A

Click here for full text details

NY Spills
Spill Number/Closed Date 0009547 / 2003-06-03
Site ID 67300
Spill Date 2000-11-20

256
North
< 1/8
0.051 mi.
271 ft.

Relative:
Lower

1626 TAYLOR AVE
1626 TAYLOR AVE
BRONX, NY

NY LTANKS | **S106868940**
N/A

Click here for full text details

NY LTANKS
Spill Number/Closed Date 0413227 / 2005-03-30
Site ID 339084
Spill Date 2005-03-19

AA257
ESE
< 1/8
0.052 mi.
272 ft.

Relative:
Lower

CON EDISON
THIERIOT AVE & GUERLAIN ST
BRONX, NY 10460

NJ MANIFEST **S120671851**
N/A

Click here for full text details

NJ MANIFEST
EPA Id NYP004783437

AA258
ESE
< 1/8
0.052 mi.
272 ft.

Relative:
Lower

CON EDISON
THIERIOT AVE & GUERLAIN ST
BRONX, NY 10460

RCRA NonGen / NLR **1019903261**
FINDS **NYP004783411**
ECHO

Click here for full text details

RCRA NonGen / NLR
EPA Id NYP004783411

FINDS
Registry ID: 110069652753

ECHO
Registry ID 110069652753

AA259
ESE
< 1/8
0.052 mi.
272 ft.

Relative:
Lower

CON EDISON
THIERIOT AVE & GUERLAIN ST
BRONX, NY 10460

NY MANIFEST **S119075344**
N/A

Click here for full text details

NY MANIFEST
EPA ID NYP004783437

AA260
ESE
< 1/8
0.052 mi.
272 ft.

Relative:
Lower

CON EDISON
THIERIOT AVE & GUERLAIN ST
BRONX, NY 10460

NY MANIFEST **S119075343**
N/A

Click here for full text details

NY MANIFEST
EPA ID NYP004783411

AA261
ESE
< 1/8
0.052 mi.
272 ft.

Relative:
Lower

CON EDISON
THIERIOT AVE & GUERLAIN ST
BRONX, NY 10460

RCRA NonGen / NLR **1019903263**
NYP004783437

Click here for full text details

RCRA NonGen / NLR
EPA Id NYP004783437

AA262
ESE
< 1/8
0.052 mi.
272 ft.

Relative:
Lower

CON EDISON
THIERIOT AVE & GUERLAIN ST
BRONX, NY 10460

NJ MANIFEST **S120671849**
N/A

Click here for full text details

NJ MANIFEST
EPA Id NYP004783411

AD263
East
< 1/8
0.052 mi.
274 ft.

Relative:
Lower

VOLGENDE RES
2432 FULLER ST
BRONX, NY

NY Spills **S102560552**
N/A

Click here for full text details

NY Spills
Spill Number/Closed Date 9700447 / 1997-04-09
Site ID 278916
Spill Date 1997-04-09

W264
NE
< 1/8
0.052 mi.
276 ft.

Relative:
Lower

1662 WHITE PLAINS RD
1662 WHITE PLAINS ROAD
BRONX, NY 10462

NY AST **U003384634**
N/A

Click here for full text details

NY AST
Facility Id 2-116378

AG265
ENE
< 1/8
0.053 mi.
278 ft.

Relative:
Lower

SHELL
2601 EAST TREMONT AVE
BRONX, NY

NY LTANKS **S102239328**
NY Spills **N/A**

Click here for full text details

NY LTANKS
Spill Number/Closed Date 9210664 / 1992-12-31
Site ID 307631
Spill Date 1992-12-15

NY Spills

SHELL (Continued) **S102239328**

Spill Number/Closed Date 9515605 / 2004-11-03
Site ID 212021
Spill Date 1996-03-05

AG266
ENE
< 1/8
0.053 mi.
278 ft.

Relative:
Lower

2601 E TREMONT AVE **NY LTANKS** **S104620655**
2601 E TREMONT AVE **N/A**
BRONX, NY

Click here for full text details

NY LTANKS
Spill Number/Closed Date 9910149 / 2005-12-01
Site ID 221319
Spill Date 1999-11-22

AG267
ENE
< 1/8
0.053 mi.
278 ft.

Relative:
Lower

G.A.M.E. AUTO CARE, INC. **NY UST** **U003312792**
2601 EAST TREMONT AVENUE **N/A**
BRONX, NY 10461

Click here for full text details

AG268
ENE
< 1/8
0.053 mi.
278 ft.

Relative:
Lower

SHELL OIL-BEST AUTOMOTIVE **RCRA NonGen / NLR** **1001080149**
2601 E TREMONT AVE **US AIRS** **NYR000018564**
BRONX, NY 10461 **FINDS**
ECHO
NY MANIFEST

Click here for full text details

RCRA NonGen / NLR
EPA Id NYR000018564

US AIRS
EPA plant ID: 110001565976

FINDS
Registry ID: 110001565976

ECHO
Registry ID 110001565976

NY MANIFEST
EPA ID NYR000018564

AG269
ENE
< 1/8
0.053 mi.
278 ft.

Relative:
Lower

TREMONT SHELL INC
2601 E TREMONT AVE
BRONX, NY 10461

EDR Hist Auto **1020857392**
N/A

Click here for full text details

AH270
East
< 1/8
0.054 mi.
287 ft.

Relative:
Lower

CON ED
1598 UNION PORT ROAD
BRONX, NY 10462

NY MANIFEST **S118463830**
N/A

Click here for full text details

NY MANIFEST
EPA ID NYP004857652

AH271
East
< 1/8
0.054 mi.
287 ft.

Relative:
Lower

2220 E TREMONT AVENUE
2220 E, TREMONT AVENUE
BRONX, NY

NY Spills **S102149881**
N/A

Click here for full text details

NY Spills
Spill Number/Closed Date 9416991 / 1995-04-06
Site ID 69900
Spill Date 1995-03-31

AH272
East
< 1/8
0.054 mi.
287 ft.

Relative:
Lower

CON EDISON
2130 E TREMONT AVE
BRONX, NY 10462

NJ MANIFEST **S120678574**
N/A

Click here for full text details

NJ MANIFEST
EPA Id NYP004884736

AH273
East
< 1/8
0.054 mi.
287 ft.

Relative:
Lower

CON EDISON
2130 E TREMONT AVE
BRONX, NY 10462

RCRA NonGen / NLR **1019909430**
FINDS **NYP004884736**
ECHO

Click here for full text details

RCRA NonGen / NLR
EPA Id NYP004884736

FINDS
Registry ID: 110069661510

ECHO

CON EDISON (Continued) **1019909430**

Registry ID 110069661510

AH274
East
< 1/8
0.054 mi.
287 ft.

Relative:
Lower

CON EDISON **NY MANIFEST** **S116044590**
1675 METROPOLITAN AVE **N/A**
BRONX, NY 10461

Click here for full text details

NY MANIFEST
EPA ID NYP004409895

AD275
East
< 1/8
0.054 mi.
287 ft.

Relative:
Lower

SPILL NUMBER 0012914 **NY Spills** **S104951475**
2443 BUCK ST **N/A**
BRONX, NY

Click here for full text details

NY Spills
Spill Number/Closed Date 0012914 / 2003-06-04
Site ID 218400
Spill Date 2001-03-08

AG276
ENE
< 1/8
0.055 mi.
290 ft.

Relative:
Lower

C & G SERVICE CENTER **EDR Hist Auto** **1020432265**
2611 E TREMONT AVE **N/A**
BRONX, NY 10461

Click here for full text details

AI277
ENE
< 1/8
0.062 mi.
328 ft.

Relative:
Higher

XFMR FIRE ON POLE 7923 - 1/2 PINT RELEASED **NY Spills** **S108636759**
1560 COLDEN AVENUE **N/A**
BRONX, NY

Click here for full text details

NY Spills
Spill Number/Closed Date 0701320 / 2007-05-23
Site ID 380804
Spill Date 2007-05-01

AE278
East
< 1/8
0.063 mi.
332 ft.

Relative:
Lower

CLOSED-LACKOF RECENT INFO | **NY LTANKS** | **S100144801**
1754 CASTLE HILL AVE. | **N/A**
NEW YORK CITY, NY

Click here for full text details

NY LTANKS
Spill Number/Closed Date 8705607 / 2003-03-04
Site ID 102408
Spill Date 1987-10-02

AG279
ENE
< 1/8
0.063 mi.
334 ft.

Relative:
Lower

ROADWAY | **NY Spills** | **S121984450**
1536 SILVER ST | **N/A**
BRONX, NY

Click here for full text details

NY Spills
Spill Number/Closed Date 1711736 / 2018-04-03
Site ID 568359
Spill Date 2018-03-28

AJ280
SSE
< 1/8
0.064 mi.
336 ft.

Relative:
Lower

CON EDISON | **NY MANIFEST** | **S117536621**
1523 BEACH AV | **N/A**
BRONX, NY 10461

Click here for full text details

NY MANIFEST
EPA ID NYP004691069

AK281
NE
< 1/8
0.064 mi.
336 ft.

Relative:
Higher

HOME | **NY Spills** | **S121100013**
1667 FOWLER AVE | **N/A**
BRONX, NY

Click here for full text details

NY Spills
Spill Number/Closed Date 1703008 / 2017-08-31
Site ID 553162
Spill Date 2017-06-26

AB282
SSE
< 1/8
0.065 mi.
342 ft.

Relative:
Lower

1534 BEACH AVE. CORP. | **NY AST** | **A100175537**
1534 BEACH AVENUE | **N/A**
BRONX, NY 10460

Click here for full text details

NY AST
Facility Id 2-605257

283
ENE
< 1/8
0.066 mi.
349 ft.

Relative:
Higher

963 PIERCE AVE
963 PIERCE AVE
BRONX, NY

Click here for full text details

NY Spills
Spill Number/Closed Date 9709982 / 2003-02-19
Site ID 302224
Spill Date 1997-11-28

NY Spills **S103571414**
N/A

AG284
East
< 1/8
0.066 mi.
350 ft.

Relative:
Lower

MELROSE REALITY
1625 BENSON STREET
BRONX, NY

Click here for full text details

NY LTANKS
Spill Number/Closed Date 0012091 / 2006-06-23
Site ID 164247
Spill Date 2001-02-09

NY LTANKS **S104950934**
N/A

AG285
East
< 1/8
0.066 mi.
350 ft.

Relative:
Lower

1625 BENSON STREET
1625 BENSON STREET
BRONX, NY 10461

Click here for full text details

NY UST **U003764840**
N/A

AI286
ENE
< 1/8
0.067 mi.
352 ft.

Relative:
Higher

RESIDENTIAL
1563 PAULDING AVENUE
BRONX, NY

Click here for full text details

NY Spills
Spill Number/Closed Date 2105736 / 2021-09-15
Site ID 624596
Spill Date 2021-09-15

NY Spills **S128042111**
N/A

287
East
< 1/8
0.067 mi.
352 ft.

Relative:
Lower

CON ED
1585 UNION PORT RD
BRONX, NY 10462

Click here for full text details

NY MANIFEST
EPA ID NYP004859579

NY MANIFEST **S118463957**
N/A

AB288
SE
< 1/8
0.067 mi.
355 ft.

Relative:
Lower

1535 TAYLOR AVENUE
1535 TAYLOR AVENUE
BRONX, NY 10460

Click here for full text details

NY AST
Facility Id 2-083402

NY AST **A100173272**
N/A

AL289
WNW
< 1/8
0.069 mi.
366 ft.

Relative:
Lower

YENSI RESIDENCE
1613 VAN BUREN ST
BRONX, NY

Click here for full text details

NY Spills
Spill Number/Closed Date 1900772 / 2019-04-25
Site ID 586611
Spill Date 2019-04-04

NY Spills **S123663102**
N/A

AC290
ESE
< 1/8
0.072 mi.
380 ft.

Relative:
Lower

TREMONT SUBSTATION
1540 WHITE PLAINS RD
BRONX, NY

Click here for full text details

NY Spills
Spill Number/Closed Date 0407484 / 2004-11-22
Site ID 331974
Spill Date 2004-10-06

NY Spills **S106721059**
N/A

AF291
NE
< 1/8
0.073 mi.
387 ft.

Relative:
Higher

900 VAN NEST AVENUE
900 VAN NEST AVENUE
BRONX, NY 10462

Click here for full text details

NY UST **U004122053**
N/A

AM292
East
< 1/8
0.074 mi.
389 ft.

Relative:
Lower

1704 SEDDON STREET REALTY CORP.
1704 SEDDON STREET
BRONX, NY 10461

Click here for full text details

NY AST
Facility Id 2-605577

NY AST **A100177898**
N/A

AL293
WNW
< 1/8
0.074 mi.
390 ft.

Relative:
Lower

FRANCISO DELEON RESIDENCE
1617 VANBUREN ST
BRONX, NY

NY Spills | **S118951486**
N/A

Click here for full text details

NY Spills
Spill Number/Closed Date 1605789 / 2016-09-08
Site ID 532348
Spill Date 2016-09-08

AN294
North
< 1/8
0.075 mi.
397 ft.

Relative:
Lower

1676 GARFIELD ST
1676 GARFIELD ST
BRONX, NY

NY Spills | **S102148992**
N/A

Click here for full text details

NY Spills
Spill Number/Closed Date 9410821 / 1994-11-14
Site ID 163272
Spill Date 1994-11-11

AJ295
SSE
< 1/8
0.077 mi.
408 ft.

Relative:
Lower

CENTER FOR URBAN COMMUNITY SERVICES
1530 BEACH AVENUE
BRONX, NY 10460

NY AST | **A100173380**
N/A

Click here for full text details

NY AST
Facility Id 2-294810

AL296
WNW
< 1/8
0.078 mi.
412 ft.

Relative:
Lower

QUICK CLEAN CLEANERS
1619 VAN BUREN ST 1
BRONX, NY 10460

EDR Hist Cleaner | **1020070222**
N/A

Click here for full text details

AG297
East
< 1/8
0.080 mi.
420 ft.

Relative:
Lower

1618 BENSON STREET
1618 BENSON STREET
BRONX, NY 10461

NY AST | **U003395745**
N/A

Click here for full text details

NY AST
Facility Id 2-600771

AO298
ENE
< 1/8
0.080 mi.
422 ft.

Relative:
Lower

CON EDISON
OPP 2580 POPLAR ST
BRONX, NY 10461

NY MANIFEST **S117317186**
N/A

Click here for full text details

NY MANIFEST
EPA ID NYP004645578

AP299
NE
< 1/8
0.081 mi.
429 ft.

Relative:
Higher

VANEST SHOPS ELEVATOR
1610 MATTHEW AVE
BRONX, NY

NY Spills **S106471198**
N/A

Click here for full text details

NY Spills
Spill Number/Closed Date 0404190 / 2006-10-23
Site ID 286272
Spill Date 2004-07-19

AP300
NE
< 1/8
0.081 mi.
429 ft.

Relative:
Higher

CON ED VEHICLE
1610 MATTHEWS AVE
BRONX, NY

NY LTANKS **S102239800**
NY Spills **N/A**

Click here for full text details

NY LTANKS
Spill Number/Closed Date 0409262 / 2005-01-06
Site ID 333830
Spill Date 2004-11-12

NY Spills
Spill Number/Closed Date 0911356 / 2010-02-17
Spill Number/Closed Date 1113513 / 2012-03-26
Spill Number/Closed Date 1610717 / 2017-03-29
Spill Number/Closed Date 9511410 / 1997-11-21
Spill Number/Closed Date 9813445 / 2000-05-19
Spill Number/Closed Date 0108892 / 2001-12-10
Spill Number/Closed Date 9601194 / 1998-04-16
Spill Number/Closed Date 9713277 / 1998-03-17
Spill Number/Closed Date 9706307 / 2004-03-23
Spill Number/Closed Date 9709639 / 1998-01-02
Spill Number/Closed Date 9812959 / 1999-03-09
Site ID 424157
Site ID 461510
Site ID 541563
Site ID 59602
Site ID 59603
Site ID 96618
Site ID 96619
Site ID 96620
Site ID 147696
Site ID 147697
Site ID 147698

CON ED VEHICLE (Continued) **S102239800**

Site ID 147699
Site ID 147691
Site ID 147692
Site ID 147693
Site ID 147694
Site ID 147695
Site ID 449079
Site ID 314608
Site ID 369356
Spill Date 2010-01-22
Spill Date 2012-03-01
Spill Date 2017-03-01
Spill Date 1995-12-10
Spill Date 1999-02-03
Spill Date 2001-12-06
Spill Date 1996-04-24
Spill Date 1998-02-18
Spill Date 1997-08-25
Spill Date 1997-11-18
Spill Date 1999-01-21
Spill Date 1999-01-07
Spill Date 2000-10-23
Spill Date 2000-11-16
Spill Date 1996-01-10
Spill Date 1997-05-29
Spill Date 2011-05-12
Spill Date 2004-06-02
Spill Date 2006-08-25

AP301
NE
< 1/8
0.081 mi.
429 ft.

Relative: Higher

CONED **NY Spills** **S114560904**
1610 MATTHEWS AVENUE **N/A**
BRONX, NY

Click here for full text details

NY Spills
Spill Number/Closed Date 1307499 / 2013-12-05
Site ID 488170
Spill Date 2013-10-21

AQ302
NNE
< 1/8
0.082 mi.
432 ft.

Relative: Lower

P.S.. - 311 BRONX X311 **NY AST** **U003395733**
1684 WHITE PLAINS RD **N/A**
BRONX, NY 10462

Click here for full text details

NY AST
Facility Id 2-600738

AQ303
NNE
< 1/8
0.082 mi.
432 ft.

Relative:
Lower

NYC DEPT OF EDUCATION - PS 311X
1684 WHITE PLAINS RD
BRONX, NY 10462

RCRA-SQG
FINDS
ECHO

1016678210
NYR000209577

Click here for full text details

RCRA-SQG
EPA Id NYR000209577

FINDS
Registry ID: 110059760959

ECHO
Registry ID 110059760959

AR304
East
< 1/8
0.083 mi.
438 ft.

Relative:
Lower

CON EDISON
1641 METROPOLITAN AV
BRONX, NY 10462

NY MANIFEST

S117319637
N/A

Click here for full text details

NY MANIFEST
EPA ID NYP004677456

AS305
ESE
< 1/8
0.084 mi.
443 ft.

Relative:
Lower

ARLE REALTY CORP.
1536 WHITE PLAINS RD
BRONX, NY 10462

NY AST

A100322467
N/A

Click here for full text details

NY AST
Facility Id 2-611005

306
NE
< 1/8
0.084 mi.
444 ft.

Relative:
Lower

MANHOLE # 27997
BAKER AVE/HOLLAND
BRONX, NY

NY Spills

S107408848
N/A

Click here for full text details

NY Spills
Spill Number/Closed Date 0507065 / 2006-01-11
Site ID 352386
Spill Date 2005-09-09

AO307
ENE
< 1/8
0.085 mi.
447 ft.

Relative:
Lower

CONSOLIDATED EDISON
2582 POPLAR ST
BRONX, NY

NY MANIFEST **1009238204**
N/A

Click here for full text details

NY MANIFEST
EPA ID NYP004043394

308
ESE
< 1/8
0.085 mi.
449 ft.

Relative:
Higher

CON EDISON
1548 THIERIOT AVE
BRONX, NY

NY MANIFEST **S117319228**
N/A

Click here for full text details

NY MANIFEST
EPA ID NYP004669180

AL309
West
< 1/8
0.085 mi.
451 ft.

Relative:
Lower

NYC DEPT OF TRANS
1608 ADAMS STREET
BRONX, NY 10000

RCRA NonGen / NLR **1007204982**
NY MANIFEST **NYP000017004**

Click here for full text details

RCRA NonGen / NLR
EPA Id NYP000017004

NY MANIFEST
EPA ID NYP000017004

AT310
East
< 1/8
0.086 mi.
455 ft.

Relative:
Lower

2518 MACLAY AVE
2518 MACLAY AVE
BRONX, NY

NY LTANKS **S104950555**
N/A

Click here for full text details

NY LTANKS
Spill Number/Closed Date 0011316 / 2005-07-11
Site ID 326009
Spill Date 2001-01-17

AP311
NE
< 1/8
0.087 mi.
457 ft.

Relative:
Higher

5 GALLONS OIL IN STORM DRAIN # 10
1615 MATTHEWS AVENUE
BRONX, NY

NY Spills **S108763196**
N/A

Click here for full text details

NY Spills
Spill Number/Closed Date 0704929 / 2007-09-20
Site ID 385171

5 GALLONS OIL IN STORM DRAIN # 10 (Continued) **S108763196**

Spill Date 2007-07-31

AS312
ESE
< 1/8
0.087 mi.
461 ft.

Relative:
Lower

1541 WHITE PLAINS ROAD **NY AST** **A100177995**
1541 WHITE PLAINS ROAD **N/A**
BRONX, NY 10460

Click here for full text details

NY AST
Facility Id 2-605694

AF313
NE
< 1/8
0.087 mi.
462 ft.

Relative:
Higher

MANHOLE 1384 **NY Spills** **S104651530**
BRONXDALE AVE & VANEST AVE **N/A**
BRONX, NY

Click here for full text details

NY Spills
Spill Number/Closed Date 0000105 / 2002-01-17
Site ID 74953
Spill Date 2000-04-04

AF314
NE
< 1/8
0.088 mi.
463 ft.

Relative:
Higher

INTERSECTION **NY Spills** **S109582929**
VAN NEST AVE AND BRONXDALE AVE **N/A**
BRONX, NY

Click here for full text details

NY Spills
Spill Number/Closed Date 0901895 / 2009-06-22
Site ID 413919
Spill Date 2009-05-15

AF315
NE
< 1/8
0.088 mi.
463 ft.

Relative:
Higher

CON EDISON **RCRA NonGen / NLR** **1026726667**
BRONXVILLE AVE & VAN NEST AVE **NYP005246527**
BRONX, NY 10462

Click here for full text details

RCRA NonGen / NLR
EPA Id NYP005246527

AF316
NE
< 1/8
0.088 mi.
463 ft.

Relative:
Higher

CONSTRUCTION SITE
BRONXDALE AVE AND VAN NEST AVE
BRONX, NY

NY Spills **S110309016**
N/A

Click here for full text details

NY Spills
Spill Number/Closed Date 1001825 / 2010-06-21
Site ID 434910
Spill Date 2010-05-17

AP317
NE
< 1/8
0.088 mi.
465 ft.

Relative:
Higher

VANNEST YARD
1610 MATHEWS AVE
BRONX, NY

NY Spills **S102238422**
N/A

Click here for full text details

NY Spills
Spill Number/Closed Date 9809005 / 2003-12-19
Spill Number/Closed Date 9601234 / 1998-04-16
Spill Number/Closed Date 9605821 / 1998-05-05
Spill Number/Closed Date 0506631 / 2005-10-18
Spill Number/Closed Date 0810896 / 2008-12-31
Site ID 152578
Site ID 152576
Site ID 152577
Site ID 351872
Site ID 408443
Spill Date 1998-10-01
Spill Date 1996-04-24
Spill Date 1996-08-06
Spill Date 2005-08-30
Spill Date 2008-12-30

AP318
NE
< 1/8
0.088 mi.
465 ft.

Relative:
Higher

VAN NEST SHOP
610 MATTHEWS AVENUE
BRONX, NY

NY Spills **S103036111**
N/A

Click here for full text details

NY Spills
Spill Number/Closed Date 9712938 / 1998-02-20
Site ID 299209
Spill Date 1998-02-19

AU319
East
< 1/8
0.088 mi.
467 ft.

Relative:
Lower

IDEAL SERVICE CENTER
1751 ZEREGA AVE
BRONX, NY 10462

EDR Hist Auto **1020206668**
N/A

Click here for full text details

AU320
East
< 1/8
0.088 mi.
467 ft.

Relative:
Lower

ABANDONED GAS STATION
1751 ZEREGA AVE
BRONX, NY

NY Spills **S108130629**
N/A

Click here for full text details

NY Spills
Spill Number/Closed Date 0606449 / 2007-10-17
Site ID 369793
Spill Date 2006-09-05

AU321
East
< 1/8
0.088 mi.
467 ft.

Relative:
Lower

1751 ZEREGA LLC
1751 ZEREGA AVENUE
BRONX, NY 10460

NY UST **U004067672**
N/A

Click here for full text details

AJ322
SSE
< 1/8
0.088 mi.
467 ft.

Relative:
Lower

1526 BEACH, LLC
1526 BEACH AVENUE
BRONX, NY 10460

NY AST **A100175036**
N/A

Click here for full text details

NY AST
Facility Id 2-090018

AG323
ENE
< 1/8
0.090 mi.
476 ft.

Relative:
Lower

PEP BOYS 258
2633 E TREMONT AVE
BRONX, NY 10461

RCRA NonGen / NLR **1004761050**
FINDS **NYR000071829**
ECHO
NY MANIFEST

Click here for full text details

RCRA NonGen / NLR
EPA Id NYR000071829

FINDS
Registry ID: 110004553331

ECHO
Registry ID 110004553331

NY MANIFEST
EPA ID NYR000071829

AG324
ENE
< 1/8
0.090 mi.
476 ft.

Relative:
Lower

PEP BOYS #0258
2633 EAST TREMONT AVENUE
BRONX, NY 10461

NY AST | **A100521443**
N/A

Click here for full text details

NY AST
Facility Id 2-611835

AG325
ENE
< 1/8
0.090 mi.
476 ft.

Relative:
Lower

PEP BOYS #0258
2633 EAST TREMONT AVE.
BRONX, NY 10461

NY AST | **A100520438**
N/A

Click here for full text details

NY AST
Facility Id 2-000418

AG326
ENE
< 1/8
0.090 mi.
476 ft.

Relative:
Lower

PEP BOYS #0258
2633 EAST TREMONT AVE.
BRONX, NY 10461

NY CBS | **S108410816**
N/A

Click here for full text details

NY CBS
Facility Status Unregulated/Closed
CBS Number 2-000418

AV327
SSW
< 1/8
0.090 mi.
476 ft.

Relative:
Higher

1512 COMMONWEALTH AVENUE
1512 COMMONWEALTH AVENUE
BRONX, NY

NY Spills | **S102149826**
N/A

Click here for full text details

NY Spills
Spill Number/Closed Date 9416625 / 1995-03-23
Site ID 167283
Spill Date 1995-03-23

AU328
East
< 1/8
0.091 mi.
483 ft.

Relative:
Lower

J & E TAYLOR AVE AUTO REPAIR
1749 ZEREGA AVE
BRONX, NY 10462

EDR Hist Auto | **1021245430**
N/A

Click here for full text details

AG329
ENE
< 1/8
0.092 mi.
485 ft.

Relative:
Lower

BRONX HONDA REPAIR SHOP
2641 E TREMONT AVE
BRONX, NY 10461

RCRA NonGen / NLR
FINDS
ECHO

1000323536
NYD986888188

Click here for full text details

RCRA NonGen / NLR
EPA Id NYD986888188

FINDS
Registry ID: 110004441300

ECHO
Registry ID 110004441300

AW330
East
< 1/8
0.092 mi.
486 ft.

Relative:
Lower

COMMERCIAL BUILDING
2622 EAST TREMONT ST
BRONX, NY

NY Spills

S112148170
N/A

Click here for full text details

NY Spills
Spill Number/Closed Date 1204269 / 2012-07-31
Site ID 467148
Spill Date 2012-07-30

AK331
NE
< 1/8
0.092 mi.
487 ft.

Relative:
Higher

X
940 VAN NEST AV
BRONX, NY

NY LTANKS

S105997044
N/A

Click here for full text details

NY LTANKS
Spill Number/Closed Date 0207425 / 2005-11-21
Site ID 193918
Spill Date 2002-10-18

AU332
East
< 1/8
0.093 mi.
491 ft.

Relative:
Lower

CONSOLIDATED EDISON
CASTLE HILL & METRO AV MH1008
BRONX, NY

NY MANIFEST

1009241712
N/A

Click here for full text details

NY MANIFEST
EPA ID NYP004102190

AP333
NE
< 1/8
0.094 mi.
495 ft.

Relative:
Higher

CON ED TREEMONT SUBSTATION
1640 MATTHEWS AVE
BRONX, NY

NY Spills **S118461362**
N/A

Click here for full text details

NY Spills
Spill Number/Closed Date 1510309 / 2016-02-18
Site ID 520977
Spill Date 2016-01-19

334
ENE
< 1/8
0.094 mi.
496 ft.

Relative:
Higher

DANNY BEHLER
1559 LURTING AVE
BRONX, NY

NY Spills **S108466466**
N/A

Click here for full text details

NY Spills
Spill Number/Closed Date 0613064 / 2007-03-05
Spill Number/Closed Date 0613060 / 2007-07-17
Site ID 378026
Site ID 378022
Spill Date 2007-03-05

AS335
ESE
< 1/8
0.095 mi.
499 ft.

Relative:
Lower

CON EDISON
1537 WHITE PLAINS RD
BRONX, NY 10461

NY LEAD **S117536006**
NY MANIFEST **N/A**

Click here for full text details

NY MANIFEST
EPA ID NYP004684452

AJ336
SE
< 1/8
0.095 mi.
500 ft.

Relative:
Lower

NEW MBF MAGMT
1527 TAYLOR AVENUE
BRONX, NY 10460

NY AST **A100173268**
N/A

Click here for full text details

NY AST
Facility Id 2-064874

AU337
East
< 1/8
0.095 mi.
503 ft.

Relative:
Lower

CONTI'S DRY CLEANERS
1738 ZEREGA AVE.
BRONX, NY 10462

RCRA NonGen / NLR **1000411243**
ICIS **NYD982795965**
US AIRS
FINDS
ECHO
NY MANIFEST

Click here for full text details

RCRA NonGen / NLR
EPA Id NYD982795965

CONTI'S DRY CLEANERS (Continued) **1000411243**

ICIS
FRS ID: 110001606806

US AIRS
EPA plant ID: 110001609288

FINDS
Registry ID: 110001606806

ECHO
Registry ID 110001606806

NY MANIFEST
EPA ID NYD982795965

AU338
East
< 1/8
0.095 mi.
503 ft.

Relative:
Lower

CONTI'S DRY CLEANERS **NY DRYCLEANERS** **S128781650**
1738 ZEREGA AVE **N/A**
BRONX, NY 10462

Click here for full text details

NY DRYCLEANERS
Facility Id 2-6005-00700

AU339
East
< 1/8
0.095 mi.
503 ft.

Relative:
Lower

CONTIS CLEANERS **EDR Hist Cleaner** **1018930857**
1738 ZEREGA AVE **N/A**
BRONX, NY 10462

Click here for full text details

AX340
NNE
< 1/8
0.097 mi.
514 ft.

Relative:
Lower

CON EDISON **RCRA NonGen / NLR** **1012185276**
UNION PORT RD & VAN NEST AVE **NY MANIFEST** **NYP004160792**
BRONX, NY 10451

Click here for full text details

RCRA NonGen / NLR
EPA Id NYP004160792

NY MANIFEST
EPA ID NYP004160792

AX341
NNE
< 1/8
0.097 mi.
514 ft.

Relative:
Lower

CON EDISON
UNIONPORT RD & VAN NEST AVE
BRONX, NY 10462

NY MANIFEST **S117318580**
N/A

Click here for full text details

NY MANIFEST
EPA ID NYP004661351

AN342
North
< 1/8
0.098 mi.
515 ft.

Relative:
Lower

CON EDISON - SERVICE BOX 24272
GARFIELD ST & VAN NEST AVE SW
BRONX, NY 10460

NY MANIFEST **S120958531**
N/A

Click here for full text details

NY MANIFEST
EPA ID NYP004945752

AY343
SW
< 1/8
0.098 mi.
517 ft.

Relative:
Lower

PRIVATE HOME
1530 ROSEDALE AVE
BRONX, NY

NY Spills **S109207096**
N/A

Click here for full text details

NY Spills
Spill Number/Closed Date 0805488 / 2008-09-23
Site ID 402596
Spill Date 2008-08-12

AQ344
NNE
< 1/8
0.098 mi.
520 ft.

Relative:
Lower

CON EDISON
WHITE PLAINS RD & VAN NEST AVE
BRONX, NY 10467

RCRA NonGen / NLR **1019905035**
FINDS **NYP004805040**
ECHO

Click here for full text details

RCRA NonGen / NLR
EPA Id NYP004805040

FINDS
Registry ID: 110069667097

ECHO
Registry ID 110069667097

AQ345
NNE
< 1/8
0.098 mi.
520 ft.

Relative:
Lower

CON EDISON | **NY MANIFEST** | **S119076411**
WHITE PLAINS RD & VAN NEST AVE | **N/A**
BRONX, NY 10467

Click here for full text details

NY MANIFEST
EPA ID NYP004805040

AQ346
NNE
< 1/8
0.098 mi.
520 ft.

Relative:
Lower

CON EDISON | **NJ MANIFEST** | **S120673729**
WHITE PLAINS RD & VAN NEST AVE | **N/A**
BRONX, NY 10467

Click here for full text details

NJ MANIFEST
EPA Id NYP004805040

AJ347
SSE
< 1/8
0.100 mi.
528 ft.

Relative:
Lower

1522 BEACH AVENUE | **NY AST** | **U003393304**
1522 BEACH AVENUE | **N/A**
BRONX, NY 10460

Click here for full text details

NY AST
Facility Id 2-358673

AQ348
NNE
< 1/8
0.101 mi.
532 ft.

Relative:
Lower

CON EDISON SERVICE BOX: 12164 | **RCRA NonGen / NLR** | **1016964794**
VICTOR ST & VAN NEST AVE | **NY MANIFEST** | **NYP004377016**
BRONX, NY 10462

Click here for full text details

RCRA NonGen / NLR
EPA Id NYP004377016

NY MANIFEST
EPA ID NYP004377016

AQ349
NNE
< 1/8
0.101 mi.
532 ft.

Relative:
Lower

CON EDISON | **NJ MANIFEST** | **S120670281**
VAN NEST AVE & VICTOR ST SW | **N/A**
BRONX, NY 10462

Click here for full text details

NJ MANIFEST
EPA Id NYP004765673

AQ350
NNE
< 1/8
0.101 mi.
532 ft.

Relative:
Lower

CON EDISON | **NY MANIFEST** | **S119074312**
VAN NEST AVE & VICTOR ST SW | **N/A**
BRONX, NY 10462

Click here for full text details

NY MANIFEST
EPA ID NYP004765673

AV351
SW
< 1/8
0.101 mi.
534 ft.

Relative:
Higher

1517 COMMONWORTH AVE | **NY LTANKS** | **S102671716**
1517 COMMONWORTH AVE | **N/A**
BRONX, NY

Click here for full text details

NY LTANKS
Spill Number/Closed Date 9104477 / 1995-03-30
Site ID 233372
Spill Date 1991-07-26

AZ352
East
< 1/8
0.102 mi.
538 ft.

Relative:
Lower

NYC TRANSIT BUS | **NY Spills** | **S112147884**
PURDY ST/METREPOLATIN AVE | **N/A**
BRONX, NY

Click here for full text details

NY Spills
Spill Number/Closed Date 1203873 / 2012-07-20
Site ID 466720
Spill Date 2012-07-19

AZ353
East
< 1/8
0.102 mi.
538 ft.

Relative:
Lower

MANHOLE 19701 | **NY Spills** | **S106698922**
METROPOLITIAN/PURDY ST | **N/A**
BRONX, NY

Click here for full text details

NY Spills
Spill Number/Closed Date 0406108 / 2004-12-24
Site ID 187091
Spill Date 2004-09-03

AZ354
East
< 1/8
0.102 mi.
538 ft.

Relative:
Lower

SERVICE BOX 19698 | **NY Spills** | **S103575175**
METROPOLITAN AVE/PURDY ST | **N/A**
BRONX, NY

Click here for full text details

NY Spills
Spill Number/Closed Date 9811218 / 2003-02-13
Site ID 87149

SERVICE BOX 19698 (Continued) **S103575175**

Spill Date 1998-12-07

AS355
ESE
< 1/8
0.103 mi.
545 ft.

Relative:
Lower

ARLE REALTY CORP **NY AST** **A100348981**
1528 WHITE PLAINS ROAD **N/A**
BRONX, NY 10462

Click here for full text details

NY AST
Facility Id 2-611004

AQ356
NNE
< 1/8
0.104 mi.
550 ft.

Relative:
Lower

CON EDISON **RCRA NonGen / NLR** **1019901759**
675 VAN NEST AVE **NYP004765681**
BRONX, NY 10462

Click here for full text details

RCRA NonGen / NLR
EPA Id NYP004765681

AQ357
NNE
< 1/8
0.104 mi.
550 ft.

Relative:
Lower

CON EDISON **NY MANIFEST** **S119074313**
675 VAN NEST AVE **N/A**
BRONX, NY 10462

Click here for full text details

NY MANIFEST
EPA ID NYP004765681

AQ358
NNE
< 1/8
0.104 mi.
550 ft.

Relative:
Lower

CON EDISON **NJ MANIFEST** **S120670282**
675 VAN NEST AVE **N/A**
BRONX, NY 10462

Click here for full text details

NJ MANIFEST
EPA Id NYP004765681

AQ359
NNE
< 1/8
0.104 mi.
550 ft.

Relative:
Lower

CON EDISON **RCRA NonGen / NLR** **1019901758**
675 VAN NEST AVE **FINDS** **NYP004765673**
BRONX, NY 10462 **ECHO**

Click here for full text details

RCRA NonGen / NLR
EPA Id NYP004765673

FINDS

CON EDISON (Continued) **1019901758**

Registry ID: 110069656651

ECHO

Registry ID 110069656651

BA360
ESE
< 1/8
0.105 mi.
552 ft.

Relative:
Higher

1532 LELAND AVENUE INC. **NY AST** **U003395385**
1532 LELAND AVENUE **N/A**
BRONX, NY 10460

Click here for full text details

NY AST

Facility Id 2-509574

361
East
< 1/8
0.105 mi.
555 ft.

Relative:
Lower

SPILL NUMBER 0012343 **NY Spills** **S104951401**
2427 MACLAY AV **N/A**
BRONX, NY

Click here for full text details

NY Spills

Spill Number/Closed Date 0012343 / 2003-06-30
Site ID 242973
Spill Date 2001-02-16

BB362
NE
< 1/8
0.105 mi.
556 ft.

Relative:
Lower

CONSOLIDATED EDISON **PA MANIFEST** **S125059558**
724 VAN NEST AVE **N/A**
BRONX, NY 10462

Click here for full text details

PA MANIFEST

Generator EPA Id NYP005213616

AS363
ESE
< 1/8
0.105 mi.
557 ft.

Relative:
Lower

FERNANDEZ, GENERAL MECHANIC **NY AST** **A100293995**
1526 WHITE PLAINS ROAD **N/A**
BRONX, NY 10462

Click here for full text details

NY AST

Facility Id 2-609762

AV364
SW
< 1/8
0.105 mi.
557 ft.

Relative:
Lower

1520 REALTY LLC
1520 ROSEDALE AVENUE
BRONX, NY 10460

Click here for full text details

NY AST
Facility Id 2-331279

NY AST **A100168910**
N/A

BC365
East
< 1/8
0.106 mi.
558 ft.

Relative:
Lower

CON EDISON
1565 METROPOLITAN AVE
BRONX, NY 10462

Click here for full text details

NY MANIFEST
EPA ID NYP004857611

NY MANIFEST **S118463826**
N/A

BD366
SSE
< 1/8
0.106 mi.
558 ft.

Relative:
Lower

JESSE REALTY COMPANY, INC.
1523 TAYLOR AVENUE
BRONX, NY 10460

Click here for full text details

NY AST
Facility Id 2-303585

NY AST **U003389239**
N/A

AW367
East
< 1/8
0.106 mi.
560 ft.

Relative:
Lower

CON EDISON - MANHOLE M25864
2573 ST RAYMONDS AVE
BRONX, NY 10461

Click here for full text details

RCRA-LQG
EPA Id NYP005090113

RCRA-LQG **1024891260**
NYP005090113

AW368
East
< 1/8
0.106 mi.
560 ft.

Relative:
Lower

CON EDISON - MANHOLE M25864
2573 ST RAYMONDS AVE
BRONX, NY 10461

Click here for full text details

NY MANIFEST
EPA ID NYP005090113

NY MANIFEST **S121968180**
N/A

AR369
East
< 1/8
0.107 mi.
563 ft.

Relative:
Lower

CON EDISON TRANSFORMER MANHOLE: 1100
LINDEN DR & METROPOLITAN AVE
BRONX, NY 10453

RCRA NonGen / NLR
NY MANIFEST

1016960958
NYP004332532

Click here for full text details

RCRA NonGen / NLR
EPA Id NYP004332532

NY MANIFEST
EPA ID NYP004332532

AW370
East
< 1/8
0.107 mi.
564 ft.

Relative:
Lower

PAUL & SONS INC
2630 E TREMONT AVE
BRONX, NY 10461

EDR Hist Cleaner

1018661345
N/A

Click here for full text details

AM371
East
< 1/8
0.107 mi.
565 ft.

Relative:
Lower

2440 MACLAY AVENUE
2440 MACLAY AVENUE
BRONX, NY 10461

NY AST

U003386274
N/A

Click here for full text details

NY AST
Facility Id 2-207470

BE372
ENE
< 1/8
0.108 mi.
568 ft.

Relative:
Lower

RESIDENTIAL PROPERTY
1560 SILVER STREET
BRONX, NY

NY AST
NY Spills
NY LEAD

U003389538
N/A

Click here for full text details

NY AST
Facility Id 2-197394

NY Spills
Spill Number/Closed Date 1107367 / 2017-04-11
Site ID 455062
Spill Date 2011-09-10

BC373
East
< 1/8
0.108 mi.
570 ft.

Relative:
Lower

CON EDISON | **NY MANIFEST** | **S117738388**
METROPOLITAN AVE | **N/A**
BRONX, NY 10462

Click here for full text details

NY MANIFEST
EPA ID NYP004714226

BF374
NE
< 1/8
0.108 mi.
571 ft.

Relative:
Higher

CON EDISON - MANHOLE 25726 | **RCRA-LQG** | **1012185591**
852 VAN NEST AVENUE | **NY MANIFEST** | **NYP004164240**
BRONX, NY 10458

Click here for full text details

RCRA-LQG
EPA Id NYP004164240

NY MANIFEST
EPA ID NYP004164240

BC375
East
< 1/8
0.109 mi.
573 ft.

Relative:
Lower

K B CLEANERS INC | **EDR Hist Cleaner** | **1018535290**
1551 METROPOLITAN AVE | **N/A**
BRONX, NY 10462

Click here for full text details

AX376
NNE
< 1/8
0.109 mi.
577 ft.

Relative:
Lower

645 VAN NEST AVENUE | **NY AST** | **U004077888**
645 VAN NEST AVENUE | **N/A**
BRONX, NY 10460

Click here for full text details

NY AST
Facility Id 2-511455

BG377
NNW
< 1/8
0.109 mi.
578 ft.

Relative:
Lower

PAVEMENT | **NY Spills** | **S125361223**
562 VAN NEST AVE | **N/A**
BRONX, NY

Click here for full text details

NY Spills
Spill Number/Closed Date 1907463 / 2020-01-14
Site ID 595595
Spill Date 2019-10-24

BF378
NE
< 1/8
0.110 mi.
579 ft.

Relative:
Higher

SPILL NUMBER 0100164
860 VAN NEST AVE
BRONX, NY

NY LTANKS | **S105055519**
N/A

Click here for full text details

NY LTANKS
Spill Number/Closed Date 0100164 / 2004-02-17
Site ID 274695
Spill Date 2001-04-05

BF379
NE
< 1/8
0.110 mi.
580 ft.

Relative:
Higher

CON EDISON
862 VAN NEST AVE
BRONX, NY 10462

NJ MANIFEST | **S120678005**
N/A

Click here for full text details

NJ MANIFEST
EPA Id NYP004877379

BF380
NE
< 1/8
0.110 mi.
580 ft.

Relative:
Higher

CON EDISON
862 VAN NEST AVE
BRONX, NY 10462

RCRA NonGen / NLR | **1019908783**
NYP004877379

Click here for full text details

RCRA NonGen / NLR
EPA Id NYP004877379

AQ381
NNE
< 1/8
0.110 mi.
582 ft.

Relative:
Lower

CON EDISON SERVICE BOX: 12142
715 VAN NEST AVE & WHITE PLAINS RD
BRONX, NY 10463

RCRA NonGen / NLR | **1017774716**
NYP004525309

Click here for full text details

RCRA NonGen / NLR
EPA Id NYP004525309

AX382
NNE
< 1/8
0.111 mi.
586 ft.

Relative:
Lower

QUICK CLEAN CLEANERS
1705 UNIONPORT RD
BRONX, NY 10462

EDR Hist Cleaner | **1020070223**
N/A

Click here for full text details

AU383
East
< 1/8
0.112 mi.
592 ft.

Relative:
Lower

CONTIS CLEANERS
1735 ZEREGA AV
NEW YORK - BRONX, NY 10462

EDR Hist Cleaner

1018650432
N/A

Click here for full text details

BD384
SSE
< 1/8
0.112 mi.
593 ft.

Relative:
Lower

1516 BEACH AVE
1516 BEACH AVE
BRONX, NY 10460

NY AST

U003384492
N/A

Click here for full text details

NY AST
Facility Id 2-107603

385
ENE
< 1/8
0.113 mi.
596 ft.

Relative:
Higher

WALK IN APARTMENT
993 PIERCE AVE
BRONX, NY

NY Spills

S111011625
N/A

Click here for full text details

NY Spills
Spill Number/Closed Date 1101177 / 2014-11-18
Site ID 448622
Spill Date 2011-05-02

BB386
NE
< 1/8
0.113 mi.
598 ft.

Relative:
Lower

730 VAN NEST ST
730 VAN NEST ST
BRONX, NY

NY Spills

S104495804
N/A

Click here for full text details

NY Spills
Spill Number/Closed Date 9410514 / 1994-11-07
Site ID 194930
Spill Date 1994-11-03

AQ387
NNE
< 1/8
0.113 mi.
599 ft.

Relative:
Lower

CON EDISON
677 VAN NEST AVE
BRONX, NY 10462

NY MANIFEST

S119074273
N/A

Click here for full text details

NY MANIFEST
EPA ID NYP004765012

AQ388
NNE
< 1/8
0.113 mi.
599 ft.

Relative:
Lower

CON EDISON
677 VAN NEST AVE
BRONX, NY 10462

RCRA NonGen / NLR **1019901702**
FINDS **NYP004765012**
ECHO

Click here for full text details

RCRA NonGen / NLR
EPA Id NYP004765012

FINDS
Registry ID: 110069652110

ECHO
Registry ID 110069652110

AQ389
NNE
< 1/8
0.113 mi.
599 ft.

Relative:
Lower

CON EDISON
677 VAN NEST AVE
BRONX, NY 10462

NJ MANIFEST **S120670222**
N/A

Click here for full text details

NJ MANIFEST
EPA Id NYP004765012

AU390
East
< 1/8
0.114 mi.
602 ft.

Relative:
Lower

CON EDISON GAS MAIN 0
1720 METROPOLITAN AVE
BRONX, NY 10462

RCRA NonGen / NLR **1014926748**
NY MANIFEST **NYP004245288**

Click here for full text details

RCRA NonGen / NLR
EPA Id NYP004245288

NY MANIFEST
EPA ID NYP004245288

BC391
East
< 1/8
0.114 mi.
603 ft.

Relative:
Lower

CON EDISON
MAPLE DR & METROPOLITAN AVE
BRONX, NY 10465

NY MANIFEST **S117062658**
N/A

Click here for full text details

NY MANIFEST
EPA ID NYP004550281

BC392
East
< 1/8
0.114 mi.
603 ft.

Relative:
Lower

CON EDISON SERVICE BOX: 21859
MAPLE AVE & METROPOLITAN AVE
BRONX, NY 10468

NJ MANIFEST **S117985443**
N/A

Click here for full text details

NJ MANIFEST
EPA Id NYP004258539

BC393
East
< 1/8
0.114 mi.
603 ft.

Relative:
Lower

CON EDISON TRANSFORMER VAULT: 1084
MAPLE DR & METROPOLITAN AVE
BRONX, NY 10465

RCRA NonGen / NLR **1017777141**
NYP004550281

Click here for full text details

RCRA NonGen / NLR
EPA Id NYP004550281

BC394
East
< 1/8
0.114 mi.
603 ft.

Relative:
Lower

CONSOLIDATED EDISON
MAPLE DR & METROPOLITAN AVE
BRONX, NY

NY MANIFEST **1009243360**
N/A

Click here for full text details

NY MANIFEST
EPA ID NYP004128115

BC395
East
< 1/8
0.114 mi.
603 ft.

Relative:
Lower

CONSOLIDATED EDISON CO OF NY
MAPLE DR & METROPOLITAN
BRONX, NY 10401

NJ MANIFEST **S107909383**
N/A

Click here for full text details

NJ MANIFEST
EPA Id NYP004128115

BC396
East
< 1/8
0.114 mi.
603 ft.

Relative:
Lower

CON EDISON SERVICE BOX: 21859
MAPLE AVE & METROPOLITAN AVE
BRONX, NY 10468

RCRA NonGen / NLR **1016143123**
NY MANIFEST **NYP004258539**

Click here for full text details

RCRA NonGen / NLR
EPA Id NYP004258539

NY MANIFEST
EPA ID NYP004258539

BD397
SSE
< 1/8
0.115 mi.
605 ft.

Relative:
Lower

TWO OZ CABLE OIL IN MANHOLE 5369
BEACH AVENUE & MANSION STREET
BRONX, NY

NY Spills | **S108465774**
N/A

Click here for full text details

NY Spills
Spill Number/Closed Date 0612130 / 2007-03-16
Site ID 376920
Spill Date 2007-02-03

AV398
South
< 1/8
0.116 mi.
612 ft.

Relative:
Higher

ST ANTHONYS
1776 MANSON STREET
BRONX, NY

NY LTANKS | **S103238289**
N/A

Click here for full text details

NY LTANKS
Spill Number/Closed Date 9800367 / 2004-09-13
Site ID 201398
Spill Date 1998-04-07

AV399
South
< 1/8
0.116 mi.
612 ft.

Relative:
Higher

SAINT ANTHONYS CHURCH & SCHOOL
1776 MANSION STREET
BRONX, NY 10460

NY UST | **U000393930**
N/A

Click here for full text details

AS400
ESE
< 1/8
0.117 mi.
617 ft.

Relative:
Lower

1525 WHITE PLAINS ROAD
1525 WHITE PLAINS ROAD
BRONX, NY 10460

NY AST | **A100177794**
N/A

Click here for full text details

NY AST
Facility Id 2-309575

AQ401
NNE
< 1/8
0.117 mi.
619 ft.

Relative:
Lower

CON EDISON
715 VAN NEST AVE & WHITE PLAIN
BRONX, NY 10463

NY AST | **U003384633**
NY MANIFEST | **N/A**

Click here for full text details

NY AST
Facility Id 2-116351

NY MANIFEST
EPA ID NYP004525309

BD402
SSE
< 1/8
0.117 mi.
620 ft.

Relative:
Lower

TAYLOR AVE. REALTY LLC
1517 TAYLOR AVENUE
BRONX, NY 10460

NY AST **U003397261**
N/A

Click here for full text details

NY AST
Facility Id 2-603573

403
NE
< 1/8
0.118 mi.
623 ft.

Relative:
Higher

ALIOSKI RESIDENCE
1710 FOWLER AVE
BRONX, NY

NY LTANKS **S107658916**
N/A

Click here for full text details

NY LTANKS
Spill Number/Closed Date 0515041 / 2006-04-17
Site ID 361908
Spill Date 2006-03-31

BA404
ESE
< 1/8
0.119 mi.
626 ft.

Relative:
Higher

1524 LELAND AVE
1524 LELAND AVE
BRONX, NY 10460

NY AST **A100359170**
N/A

Click here for full text details

NY AST
Facility Id 2-611696

BF405
NE
< 1/8
0.119 mi.
627 ft.

Relative:
Higher

215954; 852 VAN NEST AVENUE
852 VAN NEST AVENUE
NEW YORK, NY

NY Spills **S110307016**
N/A

Click here for full text details

NY Spills
Spill Number/Closed Date 0914075 / 2009-03-17
Site ID 433022
Spill Date 2009-03-13

AY406
WSW
< 1/8
0.120 mi.
636 ft.

Relative:
Higher

POLE 19630
1537 ROSEDALE AV
BRONX, NY

NY Spills **S106126601**
N/A

Click here for full text details

NY Spills
Spill Number/Closed Date 0308891 / 2003-12-22
Site ID 168553
Spill Date 2003-11-20

BH407
East
< 1/8
0.121 mi.
637 ft.

Relative:
Lower

UNIVERSITY MEDICAL GROUP BUILDING
1625 SAINT PETER'S AVENUE
BRONX, NY 10461

Click here for full text details

NY AST
Facility Id 2-600451

NY AST **U003395630**
N/A

BE408
ENE
< 1/8
0.122 mi.
645 ft.

Relative:
Lower

1479 WILLIAMSBRIDGE ROAD
1479 WILLIAMSBRIDGE ROAD
BRONX, NY 10461

Click here for full text details

NY UST **U001833178**
N/A

BE409
ENE
< 1/8
0.122 mi.
645 ft.

Relative:
Lower

1479 WILLIAMSBRIDGE RD
1479 WILLIAMSBRIDGE RD
BRONX, NY

Click here for full text details

NY Spills
Spill Number/Closed Date 9306459 / 1995-08-07
Site ID 214277
Spill Date 1993-08-26

NY Spills **S102146924**
N/A

AT410
East
< 1/8
0.122 mi.
645 ft.

Relative:
Lower

RESIDENCE
2517 ST RAYMOND'S AVE
BRONX, NY

Click here for full text details

NY Spills
Spill Number/Closed Date 1608483 / 2016-12-05
Site ID 536197
Spill Date 2016-12-02

NY Spills **S119028488**
N/A

BD411
South
< 1/8
0.123 mi.
648 ft.

Relative:
Lower

SPILL NUMBER 9911894
1499 BEACH AVE
BRONX, NY

Click here for full text details

NY Spills
Spill Number/Closed Date 9911894 / 2000-03-16
Site ID 80828
Spill Date 2000-01-13

NY Spills **S104650154**
N/A

BC412
East
< 1/8
0.123 mi.
649 ft.

Relative:
Lower

CON EDISON - TRANSFORMER MANHOLE TM1101
1531 METROPOLITAN AVE
BRONX, NY 10462

NY MANIFEST | **S120958892**
N/A

Click here for full text details

NY MANIFEST
EPA ID NYP004973275

BC413
East
< 1/8
0.124 mi.
653 ft.

Relative:
Lower

CON EDISON
METROPOLITAN AVE & PINE DR
BRONX, NY 10451

RCRA NonGen / NLR
NY MANIFEST | **1014398674**
NYP004210308

Click here for full text details

RCRA NonGen / NLR
EPA Id NYP004210308

NY MANIFEST
EPA ID NYP004210308

AW414
East
< 1/8
0.124 mi.
655 ft.

Relative:
Lower

ROADWAY
EAST TREMONT @ ST. RAYMOND AVE
BRONX, NY

NY Spills | **S121118776**
N/A

Click here for full text details

NY Spills
Spill Number/Closed Date 1705717 / 2017-09-18
Site ID 559015
Spill Date 2017-09-11

BD415
SSE
< 1/8
0.124 mi.
655 ft.

Relative:
Lower

205567; 1512 BEACH AVE (MANSION ST)
1512 BEACH AVE (MANSION ST)
BRONX (County), NY

NY Spills | **S109207879**
N/A

Click here for full text details

NY Spills
Spill Number/Closed Date 0890044 / 2007-04-30
Site ID 399132
Spill Date 2007-04-26

BD416
SSE
< 1/8
0.124 mi.
657 ft.

Relative:
Lower

VAULT 3158
1512 BEACH AVE
BRONX, NY

NY Spills **S117852124**
NY LEAD **N/A**

Click here for full text details

NY Spills
Spill Number/Closed Date 1500447 / 2017-03-27
Site ID 506602
Spill Date 2015-04-14

AS417
ESE
< 1/8
0.124 mi.
657 ft.

Relative:
Lower

COQUI RLTY, LLC
1521 WHITE PLAINS ROAD
BRONX, NY 10460

NY AST **A100177879**
N/A

Click here for full text details

NY AST
Facility Id 2-605552

AS418
ESE
< 1/8
0.124 mi.
657 ft.

Relative:
Lower

1521 WHITE PLAINS ROAD
BRONX, NY 10462

NY Spills **S106008201**
NY LEAD **N/A**

Click here for full text details

NY Spills
Spill Number/Closed Date 0207040 / 2002-10-07
Site ID 258390
Spill Date 2002-10-07

BI419
West
< 1/8
0.125 mi.
659 ft.

Relative:
Higher

NYCDOT BIN 2241270
E TREMONT AVE OVER AMTRAK
BRONX, NY 10460

RCRA NonGen / NLR **1001079993**
NY MANIFEST **NYR000017004**

Click here for full text details

RCRA NonGen / NLR
EPA Id NYR000017004

NY MANIFEST
EPA ID NYR000017004

BI420
West
1/8-1/4
0.125 mi.
662 ft.

Relative:
Higher

CLEAN JEANS DRY CLEANERS
1407 E 180TH ST
BRONX, NY 10460

Click here for full text details

RCRA-SQG
EPA Id NYR000078873

US AIRS
EPA plant ID: 110001617402

FINDS
Registry ID: 110004557756

ECHO
Registry ID 110004557756

NY DRYCLEANERS
Facility Id 2-6005-00807

NY MANIFEST
EPA ID NYR000078873

Database(s): **RCRA-SQG, US AIRS, FINDS, ECHO, NY DRYCLEANERS, NY MANIFEST**

EDR ID Number: **1001818342**
EPA ID Number: **NYR000078873**

BA421
ESE
1/8-1/4
0.125 mi.
662 ft.

Relative:
Higher

1520 LELAND AVE
1520 LELAND AVENUE
BRONX, NY 10460

Click here for full text details

NY AST
Facility Id 2-601766

Database(s): **NY AST**

EDR ID Number: **A100168987**
EPA ID Number: **N/A**

BE422
ENE
1/8-1/4
0.127 mi.
671 ft.

Relative:
Lower

CON EDISON
WILLIAMSBRIDGE RD & EASTCHESTER RD
BRONX, NY 10461

Click here for full text details

NY MANIFEST
EPA ID NYP004635314

Database(s): **NY MANIFEST**

EDR ID Number: **S117316285**
EPA ID Number: **N/A**

AV423
SSW
1/8-1/4
0.127 mi.
673 ft.

Relative:
Higher

CLOSED-LACKOF RECENT INFO
1496 COMMONWEALTH AVE.
NEW YORK CITY, NY

NY LTANKS | **S100144741**
N/A

Click here for full text details

NY LTANKS
Spill Number/Closed Date 8703651 / 2003-03-03
Site ID 281448
Spill Date 1987-08-04

BJ424
ENE
1/8-1/4
0.130 mi.
684 ft.

Relative:
Higher

WILLIAM BRIDGE MANOR - TTF
1540 TOMLINSON AVE
BRONX, NY

NY LTANKS | **S111063906**
N/A

Click here for full text details

NY LTANKS
Spill Number/Closed Date 1103562 / Not Reported
Site ID 451129
Spill Date 2011-06-29

BJ425
ENE
1/8-1/4
0.130 mi.
684 ft.

Relative:
Higher

WILLIAMSBRIDGE MANOR
1540 TOMLINSON AVE
BRONX, NY 10461

NY AST | **U004076667**
N/A

Click here for full text details

NY AST
Facility Id 2-210544

AV426
SSW
1/8-1/4
0.131 mi.
691 ft.

Relative:
Higher

ST. ANTHONY'S CHURCH
1496 COMMONWEALTH AVENUE
BRONX, NY 10460

NY AST | **U003383576**
N/A

Click here for full text details

NY AST
Facility Id 2-055476

BA427
ESE
1/8-1/4
0.132 mi.
697 ft.

Relative:
Lower

CON ED
1517 WHITEPLAINS RD FRONT OF
BRONX, NY 10462

NY MANIFEST | **S119078171**
N/A

Click here for full text details

NY MANIFEST
EPA ID NYP004847687

BA428
ESE
1/8-1/4
0.132 mi.
697 ft.

Relative:
Lower

CON EDISON
1517 WHITEPLAINS RD FRONT OF
BRONX, NY 10462

NJ MANIFEST **S120677510**
N/A

Click here for full text details

NJ MANIFEST
EPA Id NYP004847687

BA429
ESE
1/8-1/4
0.132 mi.
697 ft.

Relative:
Lower

CON EDISON
1517 WHITEPLAINS RD FRONT OF
BRONX, NY 10462

RCRA NonGen / NLR **1019908589**
FINDS **NYP004847687**
ECHO

Click here for full text details

RCRA NonGen / NLR
EPA Id NYP004847687

FINDS
Registry ID: 110069676746

ECHO
Registry ID 110069676746

BA430
ESE
1/8-1/4
0.132 mi.
697 ft.

Relative:
Lower

1517 WHITE PLAINS ROAD, LLC
1517 WHITE PLAINS ROAD
BRONX, NY 10460

NY AST **U003389499**
N/A

Click here for full text details

NY AST
Facility Id 2-196517

BA431
ESE
1/8-1/4
0.133 mi.
700 ft.

Relative:
Lower

LORAN REALTY CORP
1516 LELAND AVE
BRONX, NY 10460

NY AST **S107782307**
N/A

Click here for full text details

NY AST
Facility Id 2-363057

BG432
NNW
1/8-1/4
0.133 mi.
700 ft.

Relative:
Lower

CONSOLIDATED EDISON
MELVILLE AVE & VAN NEST
BRONX, NY

NY MANIFEST **1009243235**
N/A

Click here for full text details

NY MANIFEST
EPA ID NYP004126066

AX433
North
1/8-1/4
0.133 mi.
701 ft.

Relative:
Lower

1710 UNIONPORT RD./ST. DO
1710 UNIONPORT RD.
NEW YORK CITY, NY

NY LTANKS **S100143779**
NY Spills **N/A**

Click here for full text details

NY LTANKS
Spill Number/Closed Date 8704998 / 2003-03-03
Site ID 233550
Spill Date 1987-09-15

NY Spills
Spill Number/Closed Date 8704399 / 1987-08-27
Site ID 233549
Spill Date 1987-08-26

BK434
ENE
1/8-1/4
0.133 mi.
702 ft.

Relative:
Lower

F.D.N.Y.-ENG. 61
1518 WILLIAMSBRIDGE RD
BRONX, NY 10461

NY UST **U004077940**
N/A

Click here for full text details

BK435
ENE
1/8-1/4
0.133 mi.
702 ft.

Relative:
Lower

F.D.N.Y.-ENG. 61
1518 WILLIAMSBRIDGE RD
BRONX, NY 10461

NY AST **U003395669**
N/A

Click here for full text details

NY AST
Facility Id 2-600554

BG436
NNW
1/8-1/4
0.134 mi.
709 ft.

Relative:
Lower

FRATTO RESIDENCE
559 VAN NEST AV
BRONX, NY

NY LTANKS **S102663396**
N/A

Click here for full text details

NY LTANKS
Spill Number/Closed Date 9705153 / 1997-12-31

FRATTO RESIDENCE (Continued) **S102663396**

Site ID 249912
Spill Date 1997-07-29

AY437
WSW
1/8-1/4
0.135 mi.
711 ft.

Relative:
Higher

CON EDISON
2501 BRONX RIVER AVE
BRONX, NY 10469

RCRA NonGen / NLR
FINDS
ECHO

1018279840
NYP004746913

Click here for full text details

RCRA NonGen / NLR
EPA Id NYP004746913

FINDS
Registry ID: 110067697353

ECHO
Registry ID 110067697353

BL438
ENE
1/8-1/4
0.136 mi.
717 ft.

Relative:
Higher

1027 PIERCE AVENUE
1027 PIERCE AVENUE
BRONX, NY

NY LTANKS

S102960500
N/A

Click here for full text details

NY LTANKS
Spill Number/Closed Date 9710972 / 1998-01-05
Site ID 258280
Spill Date 1997-12-30

AV439
SSW
1/8-1/4
0.137 mi.
725 ft.

Relative:
Lower

SAINT ANTHONYS SCHOOL (ANNEX)
1750 MANSION STREET
BRONX, NY 10460

NY AST

U003383577
N/A

Click here for full text details

NY AST
Facility Id 2-055492

BL440
ENE
1/8-1/4
0.139 mi.
732 ft.

Relative:
Higher

1029 PIERCE AVENUE
1029 PIERCE AVENUE
BRONX, NY

NY LTANKS

S102960501
N/A

Click here for full text details

NY LTANKS
Spill Number/Closed Date 9710976 / 1998-01-05
Site ID 212623
Spill Date 1997-12-30

BA441
ESE
1/8-1/4
0.140 mi.
739 ft.

Relative:
Lower

1512 LELAND AVE
1512 LELAND AVENUE
BRONX, NY 10462

NY AST **A100364499**
N/A

Click here for full text details

NY AST
Facility Id 2-363065

BK442
ENE
1/8-1/4
0.140 mi.
741 ft.

Relative:
Lower

JNG SERVICE INC. BP / SERVICE STATION #10488
1500 WILLIAMSBRIDGE ROAD
BRONX, NY 10461

NY UST **U001839108**
N/A

Click here for full text details

BK443
ENE
1/8-1/4
0.140 mi.
741 ft.

Relative:
Lower

REAL GAS GO
1500 WILLIAMSBRIDGE RD
BRONX, NY 10461

RCRA-VSQG **1004571987**
NY MANIFEST **NYD986985547**
NJ MANIFEST

Click here for full text details

RCRA-VSQG
EPA Id NYD986985547

NY MANIFEST
EPA ID NYD986985547

NJ MANIFEST
EPA Id NYD986985547

BD444
SSE
1/8-1/4
0.141 mi.
746 ft.

Relative:
Lower

1801-1803 ARCHER STREET
1801 ARCHER STREET
BRONX, NY 10460

NY AST **U003394771**
N/A

Click here for full text details

NY AST
Facility Id 2-468258

445
NW
1/8-1/4
0.142 mi.
752 ft.

Relative:
Lower

1704 VAN BUREN ST
1704 VAN BUREN STREET
BRONX, NY 10460

NY UST **U004131318**
N/A

Click here for full text details

BI446
West
1/8-1/4
0.143 mi.
753 ft.

Relative:
Higher

CON EDISON VAULT GR130
E 180 ST & VAN NEST AVE
BRONX, NY 10460

RCRA-SQG

1027473661
NYP005248188

Click here for full text details

RCRA-SQG
EPA Id NYP005248188

BM447
NE
1/8-1/4
0.143 mi.
753 ft.

Relative:
Higher

CON ED
758 VAN NEST AVE
BRONX, NY 10462

NY MANIFEST

S118463933
N/A

Click here for full text details

NY MANIFEST
EPA ID NYP004859215

BM448
NE
1/8-1/4
0.143 mi.
755 ft.

Relative:
Higher

CON ED
774 VAN NEST AVE
BRONX, NY 10462

NY MANIFEST

S119074388
N/A

Click here for full text details

NY MANIFEST
EPA ID NYP004767042

BM449
NE
1/8-1/4
0.143 mi.
755 ft.

Relative:
Higher

CON EDISON
774 VAN NEST AVE
BRONX, NY 10462

NJ MANIFEST

S120670402
N/A

Click here for full text details

NJ MANIFEST
EPA Id NYP004767042

BM450
NE
1/8-1/4
0.143 mi.
755 ft.

Relative:
Higher

CON EDISON
774 VAN NEST AVE
BRONX, NY 10462

RCRA NonGen / NLR
FINDS
ECHO

1019901877
NYP004767042

Click here for full text details

RCRA NonGen / NLR
EPA Id NYP004767042

FINDS
Registry ID: 110069662270

ECHO

CON EDISON (Continued) **1019901877**

Registry ID 110069662270

BI451
West
1/8-1/4
0.144 mi.
761 ft.

Relative:
Lower

DURAN AUTO, INC. **NY LTANKS** **U003128147**
1280 EAST TREMONT AVENUE **NY UST** **N/A**
BRONX, NY 10460

Click here for full text details

NY LTANKS
Spill Number/Closed Date 0000191 / 2005-09-26
Site ID 223222
Spill Date 2000-04-05

BI452
West
1/8-1/4
0.144 mi.
761 ft.

Relative:
Lower

JACK FISHMAN SUNOCO SERVICE INC **RCRA NonGen / NLR** **1000432426**
1280 E TREMONT AVE **FINDS** **NYD000698415**
BRONX, NY 10460 **ECHO**

Click here for full text details

RCRA NonGen / NLR
EPA Id NYD000698415

FINDS
Registry ID: 110004328120

ECHO
Registry ID 110004328120

BH453
East
1/8-1/4
0.144 mi.
762 ft.

Relative:
Lower

2475 ST.RAYMONDS AVE **NY LTANKS** **S100145063**
2475 ST. RAYMONDS AVE **N/A**
NEW YORK CITY, NY

Click here for full text details

NY LTANKS
Spill Number/Closed Date 8707221 / 1992-10-02
Spill Number/Closed Date 8800170 / 1992-10-02
Site ID 114472
Site ID 114473
Spill Date 1987-11-21
Spill Date 1988-04-06

AX454
North
1/8-1/4
0.145 mi.
763 ft.

Relative:
Lower

CON EDISON
1720 UNIONPORT RD
BRONX, NY 10462

NJ MANIFEST **S120669577**
N/A

Click here for full text details

NJ MANIFEST
EPA Id NYP004757670

AX455
North
1/8-1/4
0.145 mi.
763 ft.

Relative:
Lower

CON EDISON
1720 UNIONPORT RD
BRONX, NY 10462

NY MANIFEST **S118088220**
N/A

Click here for full text details

NY MANIFEST
EPA ID NYP004757670

AX456
North
1/8-1/4
0.145 mi.
763 ft.

Relative:
Lower

CON EDISON
1720 UNIONPORT RD
BRONX, NY 10462

RCRA NonGen / NLR **1018280858**
FINDS **NYP004757670**
ECHO

Click here for full text details

RCRA NonGen / NLR
EPA Id NYP004757670

FINDS
Registry ID: 110067682644

ECHO
Registry ID 110067682644

457
East
1/8-1/4
0.145 mi.
766 ft.

Relative:
Lower

CON EDISON - TM 514
METROPOLITAN AVE AND HAWTHORNE
BRONX, NY 10462

RCRA NonGen / NLR **1008195649**
NY MANIFEST **NYP004111381**

Click here for full text details

RCRA NonGen / NLR
EPA Id NYP004111381

NY MANIFEST
EPA ID NYP004111381

BD458
SSE
1/8-1/4
0.145 mi.
767 ft.

Relative:
Lower

MATSIA REALTY HOUSING DEVELOPMENT FUND CO., INC.
1807-09 ARCHER STREET
BRONX, NY 10460

NY AST **U003395623**
N/A

Click here for full text details

NY AST
Facility Id 2-600427

BD459
SSE
1/8-1/4
0.145 mi.
768 ft.

Relative:
Lower

ARCHER CLEANERS
1803 ARCHER STREET
BRONX, NY 10460

NY DRYCLEANERS **S128781649**
N/A

Click here for full text details

NY DRYCLEANERS
Facility Id 2-6005-00698

BD460
SSE
1/8-1/4
0.145 mi.
768 ft.

Relative:
Lower

ARCHER CLEANERS
1803 ARCHER STREET
BRONX, NY 10460

RCRA-VSQG **1004756574**
ICIS **NYD980773865**
US AIRS
FINDS
ECHO
NY MANIFEST

Click here for full text details

RCRA-VSQG
EPA Id NYD980773865

ICIS
FRS ID: 110006816080

US AIRS
EPA plant ID: 110006816080

FINDS
Registry ID: 110006816080

ECHO
Registry ID 110006816080

NY MANIFEST
EPA ID NYD980773865

BN461
North
1/8-1/4
0.146 mi.
771 ft.

Relative:
Lower

CON EDISON
1723 UNIONPORT RD SB11735
BRONX, NY 10462

RCRA NonGen / NLR
FINDS
ECHO

1018279288
NYP004740932

Click here for full text details

RCRA NonGen / NLR
EPA Id NYP004740932

FINDS
Registry ID: 110067688595

ECHO
Registry ID 110067688595

BN462
North
1/8-1/4
0.146 mi.
771 ft.

Relative:
Lower

CON EDISON
1723 UNIONPORT RD SB11735
BRONX, NY 10462

RCRA NonGen / NLR

1018280294
NYP004751673

Click here for full text details

RCRA NonGen / NLR
EPA Id NYP004751673

BN463
North
1/8-1/4
0.146 mi.
771 ft.

Relative:
Lower

CON EDISON
1723 UNIONPORT RD SB11735
BRONX, NY 10462

NJ MANIFEST

S120669046
N/A

Click here for full text details

NJ MANIFEST
EPA Id NYP004751673

BN464
North
1/8-1/4
0.146 mi.
771 ft.

Relative:
Lower

CON EDISON
1723 UNIONPORT RD
BRONX, NY 10462

NY MANIFEST

S117740903
N/A

Click here for full text details

NY MANIFEST
EPA ID NYP004740932

BN465
North
1/8-1/4
0.146 mi.
771 ft.

Relative:
Lower

CON EDISON
F/O 1723 UNION PORT RD
BRONX, NY 10462

NY MANIFEST | **S118088176**
N/A

Click here for full text details

NY MANIFEST
EPA ID NYP004757225

BN466
North
1/8-1/4
0.146 mi.
771 ft.

Relative:
Lower

CON EDISON
1723 UNIONPORT RD SB11735
BRONX, NY 10462

NY MANIFEST | **S117741912**
N/A

Click here for full text details

NY MANIFEST
EPA ID NYP004751673

BN467
North
1/8-1/4
0.146 mi.
771 ft.

Relative:
Lower

CON EDISON
1723 UNIONPORT RD
BRONX, NY 10462

NJ MANIFEST | **S120668114**
N/A

Click here for full text details

NJ MANIFEST
EPA Id NYP004740932

BC468
East
1/8-1/4
0.151 mi.
795 ft.

Relative:
Lower

CONSOLIDATED EDISON
1504 METROPOLITAN AVE
BRONX, NY

NY MANIFEST | **1009241423**
N/A

Click here for full text details

NY MANIFEST
EPA ID NYP004098646

BJ469
ENE
1/8-1/4
0.151 mi.
799 ft.

Relative:
Higher

1541 WILLIAMSBRIDGE RD
1541 WILLIAMSBRIDGE ROAD
BRONX, NY 10461

NY AST | **U004078179**
N/A

Click here for full text details

NY AST
Facility Id 2-335932

470
NNW
1/8-1/4
0.152 mi.
804 ft.

Relative:
Lower

RAMJIT HOME
1722 TAYLOR AVE
BRONX, NY

NY LTANKS | **S107417077**
N/A

Click here for full text details

NY LTANKS
Spill Number/Closed Date 0508878 / 2005-11-09
Site ID 354569
Spill Date 2005-10-25

471
East
1/8-1/4
0.154 mi.
814 ft.

Relative:
Lower

FLAGSHIP CLEANERS & LAUNDER
2710 E TREMONT AVE
BRONX, NY 10461

RCRA NonGen / NLR
FINDS
ECHO
NY MANIFEST

1000237092
NYD981874860

Click here for full text details

RCRA NonGen / NLR
EPA Id NYD981874860

FINDS
Registry ID: 110004412797

ECHO
Registry ID 110004412797

NY MANIFEST
EPA ID NYD981874860

BO472
SE
1/8-1/4
0.155 mi.
816 ft.

Relative:
Lower

PUBLIC SCHOOL 102 - BRONX X102
1827 ARCHER STREET
BRONX, NY 10460

NY AST | **A100178442**
N/A

Click here for full text details

NY AST
Facility Id 2-606262

BO473
SE
1/8-1/4
0.155 mi.
816 ft.

Relative:
Lower

NYC DEPT OF EDUCATION - PS 102X
1827 ARCHER ST
BRONX, NY 10460

RCRA-SQG | **1016974657**
NYR000211169

Click here for full text details

RCRA-SQG
EPA Id NYR000211169

BK474
ENE
1/8-1/4
0.155 mi.
819 ft.

Relative: Lower

SHELL STATION
1610 EASTCHESTER ROAD
BRONX, NY 10461

NY UST **1000375941**
NY AST **N/A**
NY Spills

Click here for full text details

NY AST
Facility Id 2-338559

NY Spills
Spill Number/Closed Date 0006967 / 2003-03-18
Site ID 178727
Spill Date 2000-09-13

BK475
ENE
1/8-1/4
0.155 mi.
819 ft.

Relative: Lower

MARATHON PETROLEUM CO LP
1610 EASTCHESTER RD
BRONX, NY 10461

RCRA NonGen / NLR **1004756962**
NY MANIFEST **NYD982727489**

Click here for full text details

RCRA NonGen / NLR
EPA Id NYD982727489

NY MANIFEST
EPA ID NYD982727489

BP476
SE
1/8-1/4
0.155 mi.
821 ft.

Relative: Lower

ARCHER CLEANERS
1861 ARCHER ST
BRONX, NY 10460

RCRA NonGen / NLR **1004755886**
FINDS **NY0000626820**
ECHO
NY MANIFEST

Click here for full text details

RCRA NonGen / NLR
EPA Id NY0000626820

FINDS
Registry ID: 110004318934

ECHO
Registry ID 110004318934

NY MANIFEST
EPA ID NY0000626820

BP477
SE
1/8-1/4
0.155 mi.
821 ft.

Relative:
Lower

ARCHER CLEANERS-2-6005-00768
1861 ARCHER ST.
BRONX, NY 10460

NY DRYCLEANERS | **S110245945**
N/A

Click here for full text details

NY DRYCLEANERS
Facility Id DROP SHOP

BP478
SE
1/8-1/4
0.157 mi.
828 ft.

Relative:
Lower

ROZAFA REALTY CORP.
1505 LELAND AVENUE
BRONX, NY 10460

NY AST | **A100175687**
N/A

Click here for full text details

NY AST
Facility Id 2-605433

479
ENE
1/8-1/4
0.159 mi.
840 ft.

Relative:
Higher

MARKGRAFF RESIDENCE
1074 PIERCE AVE
BRONX, NY

NY LTANKS | **S108765665**
N/A

Click here for full text details

NY LTANKS
Spill Number/Closed Date 0706113 / 2021-08-17
Site ID 386571
Spill Date 2007-08-29

BP480
ESE
1/8-1/4
0.160 mi.
843 ft.

Relative:
Lower

CON EDISON TRANSFORMER MANHOLE 9
WHITEPLAINS RD & ARCHER AVE
BRONX, NY 10452

RCRA NonGen / NLR
NJ MANIFEST
NY MANIFEST
1014926178
NYP004239040

Click here for full text details

RCRA NonGen / NLR
EPA Id NYP004239040

NJ MANIFEST
EPA Id NYP004239040

NY MANIFEST
EPA ID NYP004239040

BO481
SE
1/8-1/4
0.160 mi.
843 ft.

Relative:
Lower

1500 THERIOT AVE
1500 THIERIOT AVENUE
BRONX, NY 10460

NY AST | **U003391029**
N/A

Click here for full text details

NY AST
Facility Id 2-328391

BQ482
NNE
1/8-1/4
0.162 mi.
853 ft.

Relative:
Lower

1730-32 VICTOR STREET, LLC
1730 VICTOR STREET
BRONX, NY 10462

NY AST | **U003387008**
N/A

Click here for full text details

NY AST
Facility Id 2-236330

BK483
ENE
1/8-1/4
0.163 mi.
859 ft.

Relative:
Lower

MONTEFIORE MEDICAL PARK
1635 POPLAR ST
BRONX, NY 10461

RCRA-VSQG | **1001090357**
ICIS | **NYR000021949**
FINDS
ECHO
NY MANIFEST

Click here for full text details

RCRA-VSQG
EPA Id NYR000021949

ICIS
FRS ID: 110004523793

FINDS
Registry ID: 110004523793

ECHO
Registry ID 110004523793

NY MANIFEST
EPA ID NYR000021949

BI484
West
1/8-1/4
0.164 mi.
865 ft.

Relative:
Higher

JSD PETROLEUM, INC.
1243 EAST TREMONT AVENUE
BRONX, NY 10460

NY UST | **U002259456**
N/A

Click here for full text details

BR485
SSE
1/8-1/4
0.164 mi.
865 ft.

Relative:
Lower

1478 BEACH AVENUE
1478 BEACH AVE
BRONX, NY 10460

NY AST | **A100166582**
N/A

Click here for full text details

NY AST
Facility Id 2-363391

BS486
ESE
1/8-1/4
0.164 mi.
867 ft.

Relative:
Lower

CON EDISON
1920 ARCHER ST FRONT OF
BRONX, NY 10460

RCRA NonGen / NLR | **1019325315**
NYP004815227

Click here for full text details

RCRA NonGen / NLR
EPA Id NYP004815227

BS487
ESE
1/8-1/4
0.164 mi.
867 ft.

Relative:
Lower

CON EDISON
1920 ARCHER ST FRONT OF
BRONX, NY 10460

NJ MANIFEST | **S120674679**
N/A

Click here for full text details

NJ MANIFEST
EPA Id NYP004815227

BS488
ESE
1/8-1/4
0.164 mi.
867 ft.

Relative:
Lower

CON ED
1920 ARCHER ST FRONT OF
BRONX, NY 10460

NY MANIFEST | **S119076874**
N/A

Click here for full text details

NY MANIFEST
EPA ID NYP004815227

BN489
North
1/8-1/4
0.165 mi.
873 ft.

Relative:
Lower

CON EDISON
1733 UNIONPORT RD SB11736
BRONX, NY 10462

NY MANIFEST | **S117741911**
N/A

Click here for full text details

NY MANIFEST
EPA ID NYP004751665

BN490
North
1/8-1/4
0.165 mi.
873 ft.

Relative:
Lower

CON EDISON
1733 UNIONPORT RD FRONT OF
BRONX, NY 10462

Click here for full text details

NJ MANIFEST
EPA Id NYP004741211

Database(s): NJ MANIFEST
EDR ID Number: S120668140
EPA ID Number: N/A

BN491
North
1/8-1/4
0.165 mi.
873 ft.

Relative:
Lower

CON EDISON
1733 UNIONPORT RD SB11736
BRONX, NY 10462

Click here for full text details

RCRA NonGen / NLR
EPA Id NYP004751665

Database(s): RCRA NonGen / NLR
EDR ID Number: 1018280293
EPA ID Number: NYP004751665

BN492
North
1/8-1/4
0.165 mi.
873 ft.

Relative:
Lower

CON EDISON
1733 UNIONPORT RD SB11736
BRONX, NY 10462

Click here for full text details

NJ MANIFEST
EPA Id NYP004751665

Database(s): NJ MANIFEST
EDR ID Number: S120669045
EPA ID Number: N/A

BN493
North
1/8-1/4
0.165 mi.
873 ft.

Relative:
Lower

CON EDISON
1733 UNIONPORT RD FRONT OF
BRONX, NY 10462

Click here for full text details

NY MANIFEST
EPA ID NYP004741211

Database(s): NY LEAD
NY MANIFEST
EDR ID Number: S117740931
EPA ID Number: N/A

BN494
North
1/8-1/4
0.165 mi.
873 ft.

Relative:
Lower

CON EDISON
1733 UNIONPORT RD SB11736
BRONX, NY 10462

Click here for full text details

RCRA NonGen / NLR
EPA Id NYP004741211

FINDS
Registry ID: 110067688782

ECHO

Database(s): RCRA NonGen / NLR
FINDS
ECHO
EDR ID Number: 1018279316
EPA ID Number: NYP004741211

CON EDISON (Continued) **1018279316**

Registry ID 110067688782

495
East
1/8-1/4
0.170 mi.
895 ft.

Relative:
Lower

PARKCHESTER PRESERVATION CO. **NY UST** **U004047902**
1701 PURDY STREET **N/A**
BRONX, NY 10462

Click here for full text details

BT496
East
1/8-1/4
0.170 mi.
898 ft.

Relative:
Lower

MONTEFIORE - WESTCHESTER SQUARE **NY UST** **U004063781**
2475 SAINT RAYMOND AVENUE **N/A**
BRONX, NY 10461

Click here for full text details

BT497
East
1/8-1/4
0.170 mi.
898 ft.

Relative:
Lower

MONTEFIORE - WESTCHESTER SQUARE **NY AST** **A100295322**
2475 SAINT RAYMOND AVENUE **N/A**
BRONX, NY 10461

Click here for full text details

NY AST
Facility Id 2-317365

BT498
East
1/8-1/4
0.170 mi.
898 ft.

Relative:
Lower

NEW YORK WESTCHESTER SQUARE MEDICAL CTR **RCRA NonGen / NLR** **1000396565**
2475 ST RAYMOND AVE **US AIRS** **NYD073263436**
BRONX, NY 10461 **FINDS**
ECHO
NY MANIFEST

Click here for full text details

RCRA NonGen / NLR
EPA Id NYD073263436

US AIRS
EPA plant ID: 110009468209

FINDS
Registry ID: 110009468209

ECHO
Registry ID 110009468209

NY MANIFEST

NEW YORK WESTCHESTER SQUARE MEDICAL CTR (Continued) **1000396565**

EPA ID NYD073263436

BU499
East
1/8-1/4
0.171 mi.
904 ft.

Relative:
Lower

WESTCHESTER PELHAM HEALTH CENTER **NY UST** **U001838019**
2527 GLEBE AVENUE **N/A**
BRONX, NY 10457

Click here for full text details

BQ500
NNE
1/8-1/4
0.172 mi.
907 ft.

Relative:
Lower

CON EDISON **NY MANIFEST** **S118256551**
1734 WHITE PLAINS RD **N/A**
BRONX, NY 10462

Click here for full text details

NY MANIFEST
EPA ID NYP004777900

BQ501
NNE
1/8-1/4
0.172 mi.
907 ft.

Relative:
Lower

CON EDISON **RCRA NonGen / NLR** **1019902793**
1734 WHITE PLAINS RD **NYP004777900**
BRONX, NY 10462

Click here for full text details

RCRA NonGen / NLR
EPA Id NYP004777900

BQ502
NNE
1/8-1/4
0.172 mi.
907 ft.

Relative:
Lower

CON EDISON **NJ MANIFEST** **S120671359**
1734 WHITE PLAINS RD **N/A**
BRONX, NY 10462

Click here for full text details

NJ MANIFEST
EPA Id NYP004777900

BO503
SE
1/8-1/4
0.173 mi.
915 ft.

Relative:
Lower

CON EDISON **NY MANIFEST** **S119075345**
ARCHER AVE & THIERIOT AVE **N/A**
BRONX, NY 10460

Click here for full text details

NY MANIFEST
EPA ID NYP004783452

BO504
SE
1/8-1/4
0.173 mi.
915 ft.

Relative:
Lower

CON EDISON
ARCHER AVE & THIERIOT AVE
BRONX, NY 10460

NJ MANIFEST **S120671853**
N/A

Click here for full text details

NJ MANIFEST
EPA Id NYP004783452

BO505
SE
1/8-1/4
0.173 mi.
915 ft.

Relative:
Lower

CON EDISON
ARCHER AVE & THIERIOT AVE
BRONX, NY 10460

RCRA NonGen / NLR **1019903265**
FINDS **NYP004783452**
ECHO

Click here for full text details

RCRA NonGen / NLR
EPA Id NYP004783452

FINDS
Registry ID: 110069652780

ECHO
Registry ID 110069652780

506
NE
1/8-1/4
0.173 mi.
916 ft.

Relative:
Higher

1675 COLDEN CORP.
1675 COLDEN AVENUE
BRONX, NY 10462

NY UST **U004240733**
N/A

Click here for full text details

507
East
1/8-1/4
0.175 mi.
924 ft.

Relative:
Lower

SACRED HEART PVT. SCHOOL
1659 ZEREGA AVENUE
BRONX, NY

NY LTANKS **S102672589**
N/A

Click here for full text details

NY LTANKS
Spill Number/Closed Date 9407289 / 1994-08-30
Site ID 240942
Spill Date 1994-08-30

BN508
North
1/8-1/4
0.175 mi.
926 ft.

Relative:
Lower

CHURCH OF ST DOMINIC AND RECTO
1739 UNIONPORT ROAD
BRONX, NY 10462

NY UST

U001837875
N/A

Click here for full text details

BN509
North
1/8-1/4
0.175 mi.
926 ft.

Relative:
Lower

CON EDISON
1739 UNIONPORT RD
BRONX, NY 10451

RCRA NonGen / NLR
NJ MANIFEST

1014399047
NYP004214235

Click here for full text details

RCRA NonGen / NLR
EPA Id NYP004214235

NJ MANIFEST
EPA Id NYP004214235

BR510
SSE
1/8-1/4
0.175 mi.
926 ft.

Relative:
Lower

1472 BEACH AVENUE
1472 BEACH AVENUE
BRONX, NY 10460

NY AST

A100291495
N/A

Click here for full text details

NY AST
Facility Id 2-608932

BO511
SSE
1/8-1/4
0.176 mi.
927 ft.

Relative:
Lower

1470 TAYLOR AVE
1470 TAYLOR AVE
BRONX, NY 10460

NY AST

A100291494
N/A

Click here for full text details

NY AST
Facility Id 2-609723

BO512
SSE
1/8-1/4
0.179 mi.
946 ft.

Relative:
Lower

TAYLOR AVE ESTATES
1471 TAYLOR AVENUE
BRONX, NY 10460

NY AST

A100175648
N/A

Click here for full text details

NY AST
Facility Id 2-605385

BN513
North
1/8-1/4
0.184 mi.
972 ft.

Relative:
Lower

1738 UNIONPORT ROAD
1738 UNIONPORT ROAD
BRONX, NY

NY LTANKS **S102233338**
N/A

Click here for full text details

NY LTANKS
Spill Number/Closed Date 9603543 / 1996-06-14
Site ID 269334
Spill Date 1996-06-13

BO514
SSE
1/8-1/4
0.186 mi.
983 ft.

Relative:
Lower

1462 REALTY ASSOCIATES, LLC
1462 TAYLOR AVENUE
BRONX, NY 10460

NY AST **U004077882**
N/A

Click here for full text details

NY AST
Facility Id 2-350370

BT515
East
1/8-1/4
0.188 mi.
994 ft.

Relative:
Lower

2454 ST RAYMOND AVE
2454 ST RAYMOND AVE
BRONX, NY

NY LTANKS **S108059405**
N/A

Click here for full text details

NY LTANKS
Spill Number/Closed Date 0603532 / 2006-09-27
Site ID 366275
Spill Date 2006-06-29

BM516
NE
1/8-1/4
0.188 mi.
994 ft.

Relative:
Lower

PRIVATE RESIDENCE
1713 WALLACE AVE
BRONX, NY

NY LTANKS **S106702478**
N/A

Click here for full text details

NY LTANKS
Spill Number/Closed Date 0404858 / 2005-12-09
Site ID 314298
Spill Date 2004-08-03

BR517
SSE
1/8-1/4
0.189 mi.
999 ft.

Relative:
Lower

1466 BEACH AVE LLC
1466 BEACH AVENUE
BRONX, NY 10460

NY AST **U004189566**
N/A

Click here for full text details

NY AST
Facility Id 2-611767

518
East
1/8-1/4
0.189 mi.
1000 ft.

Relative:
Lower

CON EDISON
1580 MAPLE DR FRONT OF
BRONX, NY 10462

RCRA NonGen / NLR **1019907548**
FINDS **NYP004835423**
ECHO

Click here for full text details

RCRA NonGen / NLR
EPA Id NYP004835423

FINDS
Registry ID: 110069699918

ECHO
Registry ID 110069699918

BV519
ENE
1/8-1/4
0.190 mi.
1004 ft.

Relative:
Higher

KLEN REALTY LLC
1575 WILLIAMSBRIDGE ROAD
BRONX, NY 10461

NY UST **U004077971**
N/A

Click here for full text details

BV520
ENE
1/8-1/4
0.190 mi.
1004 ft.

Relative:
Higher

KLEN REALTY LLC
1575 WILLIAMSBRIDGE ROAD
BRONX, NY 10461

NY AST **A100291542**
N/A

Click here for full text details

NY AST
Facility Id 2-289957

BW521
NE
1/8-1/4
0.191 mi.
1007 ft.

Relative:
Higher

CON EDISON
BRONXDALE AVE & MORRIS PARK
BRONX, NY 10453

NY MANIFEST **S117065427**
N/A

Click here for full text details

NY MANIFEST
EPA ID NYP004579801

BW522
NE
1/8-1/4
0.191 mi.
1007 ft.

Relative:
Higher

CON EDISON VAULT SUBMERSIBLE: 3325
BRONXDALE AVE & MORRIS PARK
BRONX, NY 10453

RCRA NonGen / NLR **1017779957**
FINDS **NYP004579801**

Click here for full text details

RCRA NonGen / NLR
EPA Id NYP004579801

CON EDISON VAULT SUBMERSIBLE: 3325 (Continued) **1017779957**

FINDS
Registry ID: 110063830476

BW523
NE
1/8-1/4
0.193 mi.
1018 ft.

Relative:
Higher

CON EDISON MANHOLE GR-107
MORRIS PARK AVE & FOWLER AVE
BRONX, NY 10462

RCRA NonGen / NLR **1010326584**
NY MANIFEST **NYP004141966**

Click here for full text details

RCRA NonGen / NLR
EPA Id NYP004141966

NY MANIFEST
EPA ID NYP004141966

BR524
SSE
1/8-1/4
0.193 mi.
1018 ft.

Relative:
Lower

CON EDISON
1467 TAYLOR AVE
BRONX, NY 10474

NJ MANIFEST **S120678369**
N/A

Click here for full text details

NJ MANIFEST
EPA Id NYP004882243

BR525
SSE
1/8-1/4
0.193 mi.
1018 ft.

Relative:
Lower

CON EDISON
1467 TAYLOR AVE
BRONX, NY 10474

RCRA NonGen / NLR **1019909210**
NYP004882243

Click here for full text details

RCRA NonGen / NLR
EPA Id NYP004882243

BR526
SSE
1/8-1/4
0.193 mi.
1018 ft.

Relative:
Lower

HOWARD SCHNEIDER
1467 TAYLOR AVE
BRONX, NY 10460

NY AST **U003385504**
N/A

Click here for full text details

NY AST
Facility Id 2-116920

BX527
ENE
1/8-1/4
0.194 mi.
1024 ft.

Relative:
Lower

GENERAL LUXURY COLLISION INC DBA GLC
2629 CHESBROUGH AVE
BRONX, NY 10461

RCRA-VSQG
NY MANIFEST
NJ MANIFEST

1006931290
NYR000117747

Click here for full text details

RCRA-VSQG
EPA Id NYR000117747

NY MANIFEST
EPA ID NYR000117747

NJ MANIFEST
EPA Id NYR000117747

BY528
ESE
1/8-1/4
0.196 mi.
1033 ft.

Relative:
Lower

CON EDISON
1595 UNION PORT RD FRONT OF
BRONX, NY 10462

RCRA NonGen / NLR
FINDS
ECHO

1019903495
NYP004786299

Click here for full text details

RCRA NonGen / NLR
EPA Id NYP004786299

FINDS
Registry ID: 110069666365

ECHO
Registry ID 110069666365

BY529
ESE
1/8-1/4
0.196 mi.
1033 ft.

Relative:
Lower

CON EDISON
1595 UNION PORT RD FRONT OF
BRONX, NY 10462

NY MANIFEST

S119075489
N/A

Click here for full text details

NY MANIFEST
EPA ID NYP004786299

BY530
ESE
1/8-1/4
0.196 mi.
1033 ft.

Relative:
Lower

CON EDISON
1595 UNION PORT RD FRONT OF
BRONX, NY 10462

NJ MANIFEST

S120672100
N/A

Click here for full text details

NJ MANIFEST
EPA Id NYP004786299

BZ531
NNE
1/8-1/4
0.196 mi.
1035 ft.

Relative:
Lower

HI-TEC ENVIRONMENTAL INC
710 MORRIS PARK AVE
BRONX, NY 10462

RCRA NonGen / NLR
FINDS
ECHO

1000397873
NYD981483373

Click here for full text details

RCRA NonGen / NLR
EPA Id NYD981483373

FINDS
Registry ID: 110004404378

ECHO
Registry ID 110004404378

BZ532
NNE
1/8-1/4
0.196 mi.
1035 ft.

Relative:
Lower

710 MORRIS PARK AVE
710 MORRIS PARK AVE
BRONX, NY 10462

NY AST

U003390125
N/A

Click here for full text details

NY AST
Facility Id 2-311987

BT533
East
1/8-1/4
0.198 mi.
1044 ft.

Relative:
Lower

1565 ROWLAND ST
1565 ROWLAND STREET
BRONX, NY 10461

NY UST

U000400580
N/A

Click here for full text details

BO534
SSE
1/8-1/4
0.198 mi.
1045 ft.

Relative:
Lower

BRICK APT HOUSE
1456 TAYLOR AVE
BRONX, NY 10460

NY AST

U003392433
N/A

Click here for full text details

NY AST
Facility Id 2-400009

CA535
North
1/8-1/4
0.201 mi.
1060 ft.

Relative:
Lower

FIVE AWAY CORPORATION
656 MORRIS PARK AVE
BRONX, NY 10462

NY SWF/LF
RCRA NonGen / NLR
FINDS
ECHO

1000195402
NYD986875375

Click here for full text details

RCRA NonGen / NLR
EPA Id NYD986875375

FIVE AWAY CORPORATION (Continued) **1000195402**

FINDS
Registry ID: 110004437949

ECHO
Registry ID 110004437949

CB536
WNW
1/8-1/4
0.201 mi.
1061 ft.

Relative:
Higher

TRANSIT DISTRICT 12 **NY AST** **A100194121**
460 MORRIS PARK AVENUE **N/A**
BRONX, NY 10460

Click here for full text details

NY AST
Facility Id 2-607075

BZ537
NNE
1/8-1/4
0.202 mi.
1065 ft.

Relative:
Lower

CON EDISON **RCRA NonGen / NLR** **1019902842**
WHITE PLAINS & MORRIS PARK AVE **NYP004778460**
BRONX, NY 10462

Click here for full text details

RCRA NonGen / NLR
EPA Id NYP004778460

BZ538
NNE
1/8-1/4
0.202 mi.
1065 ft.

Relative:
Lower

CON EDISON **RCRA NonGen / NLR** **1018279222**
WHITE PLAINS RD & MORRIS PARK **NYP004740254**
BRONX, NY 10462

Click here for full text details

RCRA NonGen / NLR
EPA Id NYP004740254

BZ539
NNE
1/8-1/4
0.202 mi.
1065 ft.

Relative:
Lower

CON EDISON **NY MANIFEST** **S119075076**
WHITE PLAINS & MORRIS PARK AVE **N/A**
BRONX, NY 10462

Click here for full text details

NY MANIFEST
EPA ID NYP004778460

BZ540
NNE
1/8-1/4
0.202 mi.
1065 ft.

Relative:
Lower

CON EDISON
WHITE PLAINS & MORRIS PARK AVE
BRONX, NY 10462

NJ MANIFEST | **S120671411**
N/A

Click here for full text details

NJ MANIFEST
EPA Id NYP004778460

BZ541
NNE
1/8-1/4
0.202 mi.
1065 ft.

Relative:
Lower

CON EDISON
WHITE PLAINS RD & MORRIS PARK
BRONX, NY 10462

NY MANIFEST | **S118090227**
N/A

Click here for full text details

NY MANIFEST
EPA ID NYP004740254
EPA ID NYP004740296

BZ542
NNE
1/8-1/4
0.202 mi.
1065 ft.

Relative:
Lower

CON ED
WHITE PLAINS RD & MORRIS PARK
BRONX, NY 10462

NY MANIFEST | **S119076786**
N/A

Click here for full text details

NY MANIFEST
EPA ID NYP004813404

BZ543
NNE
1/8-1/4
0.202 mi.
1065 ft.

Relative:
Lower

CON EDISON
WHITE PLAINS RD & MORRIS PARK
BRONX, NY 10462

NJ MANIFEST | **S120674508**
N/A

Click here for full text details

NJ MANIFEST
EPA Id NYP004813404

BZ544
NNE
1/8-1/4
0.202 mi.
1065 ft.

Relative:
Lower

CON EDISON
WHITE PLAINS & MORRIS PARK AVE
BRONX, NY 10462

RCRA NonGen / NLR | **1018279226**
FINDS | **NYP004740296**
ECHO

Click here for full text details

RCRA NonGen / NLR
EPA Id NYP004740296

FINDS
Registry ID: 110067688014

ECHO

CON EDISON (Continued) **1018279226**

Registry ID 110067688014

BZ545
NNE
1/8-1/4
0.202 mi.
1065 ft.

Relative:
Lower

CON EDISON **RCRA NonGen / NLR** **1019905776**
WHITE PLAINS RD & MORRIS PARK **NYP004813404**
BRONX, NY 10462

Click here for full text details

RCRA NonGen / NLR
EPA Id NYP004813404

BZ546
NNE
1/8-1/4
0.202 mi.
1065 ft.

Relative:
Lower

CON EDISON **NJ MANIFEST** **S120668054**
WHITE PLAINS RD & MORRIS PARK **N/A**
BRONX, NY 10462

Click here for full text details

NJ MANIFEST
EPA Id NYP004740296

BZ547
NNE
1/8-1/4
0.202 mi.
1065 ft.

Relative:
Lower

CON EDISON **NJ MANIFEST** **S120668050**
WHITE PLAINS RD & MORRIS PARK **N/A**
BRONX, NY 10462

Click here for full text details

NJ MANIFEST
EPA Id NYP004740254

BX548
ENE
1/8-1/4
0.202 mi.
1067 ft.

Relative:
Lower

PRO SHOP AUTO BODY INC **RCRA-VSQG** **1018159395**
2622 CHESBROUGH AVE **FINDS** **NYR000225003**
BRONX, NY 10461 **ECHO**

Click here for full text details

RCRA-VSQG
EPA Id NYR000225003

FINDS
Registry ID: 110066691342

ECHO
Registry ID 110066691342

549
East
1/8-1/4
0.202 mi.
1068 ft.

Relative:
Lower

1654 CASTLE HILL AVENUE
BRONX, NY 10462

Click here for full text details

NY LTANKS
Spill Number/Closed Date 0210703 / 2003-07-21
Site ID 163145
Spill Date 2003-01-24

NY LTANKS **S105997994**
NY LEAD **N/A**

BU550
East
1/8-1/4
0.203 mi.
1072 ft.

Relative:
Lower

VERINGO CORP.
1506 OVERING ST.
BRONX, NY 10461

Click here for full text details

NY UST **U004308502**
N/A

CC551
ENE
1/8-1/4
0.203 mi.
1072 ft.

Relative:
Lower

RESIDENCE
2616 ST RAYMONDS AVE
BRONX, NY

Click here for full text details

NY LTANKS
Spill Number/Closed Date 0101367 / 2001-05-22
Site ID 311915
Spill Date 2001-04-30

NY LTANKS **S105054809**
N/A

BW552
NE
1/8-1/4
0.203 mi.
1073 ft.

Relative:
Higher

RITE AID #3359
911 MORRIS PARK AVE
BRONX, NY 10462

Click here for full text details

PA MANIFEST
Generator EPA Id NYR000187690

PA MANIFEST **S118891170**
N/A

BW553
NE
1/8-1/4
0.203 mi.
1073 ft.

Relative:
Higher

RITE AID #03359
911 MORRIS PARK AVE
BRONX, NY 10462

Click here for full text details

RCRA-VSQG
EPA Id NYR000187690

NY MANIFEST
EPA ID NYR000187690

RCRA-VSQG **1014926979**
NY MANIFEST **NYR000187690**

BR554
SSE
1/8-1/4
0.204 mi.
1075 ft.

Relative:
Lower

1460 BEACH AVE
1460 BEACH AVENUE
BRONX, NY 10460

NY AST **A100300663**
N/A

Click here for full text details

NY AST
Facility Id 2-154245

BQ555
North
1/8-1/4
0.204 mi.
1079 ft.

Relative:
Lower

CONSOLIDATED EDISON
MORRIS PARK AVE & VICTOR ST
BRONX, NY 10451

NY MANIFEST **S111158118**
N/A

Click here for full text details

NY MANIFEST
EPA ID NYP004237388

BQ556
North
1/8-1/4
0.204 mi.
1079 ft.

Relative:
Lower

CON EDISON GAS MAIN 0
VICTOR ST & MORRIS PK AVE
BRONX, NY 10467

RCRA NonGen / NLR **1014926204**
NJ MANIFEST **NYP004239305**

Click here for full text details

RCRA NonGen / NLR
EPA Id NYP004239305

NJ MANIFEST
EPA Id NYP004239305

BQ557
North
1/8-1/4
0.204 mi.
1079 ft.

Relative:
Lower

CONSOLIDATED EDISON
VICTOR ST & MORRIS PK AVE
BRONX, NY 10467

NY MANIFEST **S119073416**
N/A

Click here for full text details

NY MANIFEST
EPA ID NYP004239305

BQ558
North
1/8-1/4
0.204 mi.
1079 ft.

Relative:
Lower

CON EDISON GAS MAIN NA
VICTOR ST & MORRIS PARK AVE
BRONX, NY 10451

RCRA NonGen / NLR **1014926230**
NY MANIFEST **NYP004239578**

Click here for full text details

RCRA NonGen / NLR
EPA Id NYP004239578

NY MANIFEST

CON EDISON GAS MAIN NA (Continued) **1014926230**

EPA ID NYP004239578

559
SSW
1/8-1/4
0.205 mi.
1084 ft.

Relative:
Lower

630 SO. BLVD. RLTY. CORP. **NY AST** **U003386775**
1461 COMMONWEALTH AVE **N/A**
BRONX, NY 10460

Click here for full text details

NY AST
Facility Id 2-247952

CD560
WSW
1/8-1/4
0.209 mi.
1104 ft.

Relative:
Higher

CON EDISON **RCRA NonGen / NLR** **1018279377**
BRONX RIVER AVE & NOBLE AVE **FINDS** **NYP004741823**
BRONX, NY 10473 **ECHO**

Click here for full text details

RCRA NonGen / NLR
EPA Id NYP004741823

FINDS
Registry ID: 110067689335

ECHO
Registry ID 110067689335

CE561
SSE
1/8-1/4
0.210 mi.
1109 ft.

Relative:
Lower

TAYLOR AVE ESTATES LLC **NY AST** **A100296253**
1450 TAYLOR AVENUE **N/A**
BRONX, NY 10460

Click here for full text details

NY AST
Facility Id 2-608093

562
West
1/8-1/4
0.213 mi.
1122 ft.

Relative:
Lower

CON EDISON POLE #17609 **NY AST** **U003390204**
1230 EAST TREMONT AVE **NY Spills** **N/A**
BRONX, NY **NY LEAD**

Click here for full text details

NY AST
Facility Id 2-209031

NY Spills
Spill Number/Closed Date 1113030 / 2012-02-24
Site ID 460999

CON EDISON POLE #17609 (Continued) **U003390204**

Spill Date 2012-02-14

BT563 **1565 ROWLAND ST/BRONX** **NY LTANKS** **S100144902**
East **1565 ROWLAND ST** **N/A**
1/8-1/4 **NEW YORK CITY, NY**
0.214 mi.
1128 ft.

Relative:
Lower

Click here for full text details

NY LTANKS
Spill Number/Closed Date 8707736 / 1992-11-19
Site ID 74078
Spill Date 1987-12-08

CC564 **APARTMENT HOUSE** **NY AST** **U003390392**
East **2617 HALPERIN AVE** **N/A**
1/8-1/4 **BRONX, NY 10461**
0.214 mi.
1129 ft.

Relative:
Lower

Click here for full text details

NY AST
Facility Id 2-290270

BZ565 **CON EDISON** **RCRA NonGen / NLR** **1018279221**
NNE **701 MORRIS PARK AVE TR MH120** **FINDS** **NYP004740247**
1/8-1/4 **BRONX, NY 10462** **ECHO**
0.214 mi.
1129 ft.

Relative:
Lower

Click here for full text details

RCRA NonGen / NLR
EPA Id NYP004740247

FINDS
Registry ID: 110067688005

ECHO
Registry ID 110067688005

BZ566 **CON EDISON** **NY MANIFEST** **S117740834**
NNE **701 MORRIS PARK AVE TR MH120** **N/A**
1/8-1/4 **BRONX, NY 10462**
0.214 mi.
1129 ft.

Relative:
Lower

Click here for full text details

NY MANIFEST
EPA ID NYP004740247

BZ567
NNE
1/8-1/4
0.214 mi.
1129 ft.

Relative:
Lower

CON EDISON — **NJ MANIFEST** — **S120668049**
701 MORRIS PARK AVE TR MH120 — **N/A**
BRONX, NY 10462

Click here for full text details

NJ MANIFEST
EPA Id NYP004740247

BZ568
NNE
1/8-1/4
0.217 mi.
1144 ft.

Relative:
Lower

CON EDISON — **NY MANIFEST** — **S117740841**
F/O 699 MORRIS PARK AVE — **N/A**
BRONX, NY 10462

Click here for full text details

NY MANIFEST
EPA ID NYP004740320

CF569
NNW
1/8-1/4
0.217 mi.
1145 ft.

Relative:
Lower

610 MORRIS PARK ASSOC — **RCRA NonGen / NLR** — **1014926136**
610 MORRIS PARK AVE — **NY MANIFEST** — **NYP000968115**
BRONX, NY 10460

Click here for full text details

RCRA NonGen / NLR
EPA Id NYP000968115

NY MANIFEST
EPA ID NYP000968115

CG570
ENE
1/8-1/4
0.217 mi.
1145 ft.

Relative:
Lower

NYCTA WESTCHESTER - PELHAM YARD — **RCRA NonGen / NLR** — **1000396568**
EASTCHESTER RD & BLONDELL AVE — **NJ MANIFEST** — **NYD980648687**
BRONX, NY 10461 — **RI MANIFEST**

Click here for full text details

RCRA NonGen / NLR
EPA Id NYD980648687

NJ MANIFEST
EPA Id NYD980648687

RI MANIFEST
EPA Id NYD980648687
Manifest Document Number 000029878UIS

CG571
ENE
1/8-1/4
0.217 mi.
1145 ft.

Relative:
Lower

NYCT PELHAM DIESEL SHOP
EASTCHESTER RD & BLONDELL ST
BRONX, NY 10461

RCRA-VSQG **1000239227**
NJ MANIFEST **NYD981140031**

Click here for full text details

RCRA-VSQG
EPA Id NYD981140031

NJ MANIFEST
EPA Id NYD981140031

CG572
ENE
1/8-1/4
0.217 mi.
1145 ft.

Relative:
Lower

CON EDISON VAULT 1736
BLONDELL AVE & EASTCHESTER RD
BRONX, NY 10461

RCRA NonGen / NLR **1014919429**
NYP004235958

Click here for full text details

RCRA NonGen / NLR
EPA Id NYP004235958

CG573
ENE
1/8-1/4
0.217 mi.
1145 ft.

Relative:
Lower

NYCTA - PELHAM DIESEL YD
EASTCHESTER RD & BLONDELL ST
BRONX, NY 10461

NY MANIFEST **S126115644**
N/A

Click here for full text details

NY MANIFEST
EPA ID NYD981140031

CH574
SW
1/8-1/4
0.217 mi.
1148 ft.

Relative:
Lower

NOBLE MANSION
1500 NOBLE AVE.
BRONX, NY 10460

NY UST **U004077710**
N/A

Click here for full text details

CH575
SW
1/8-1/4
0.217 mi.
1148 ft.

Relative:
Lower

NOBLE MANSION
1500 NOBLE AVE.
BRONX, NY 10460

NY AST **A100295287**
N/A

Click here for full text details

NY AST
Facility Id 2-328936

CI576
NE
1/8-1/4
0.217 mi.
1148 ft.

Relative:
Higher

12 FAMILY APT HOUSE
1803 BOGART AVE
BRONX, NY 10462

NY AST **U003392890**
N/A

Click here for full text details

NY AST
Facility Id 2-266035

BY577
ESE
1/8-1/4
0.218 mi.
1149 ft.

Relative:
Lower

CON EDISON
WEST AVENUE AND WOOD AVENUE
BRONX, NY 10458

NY MANIFEST **S117737862**
N/A

Click here for full text details

NY MANIFEST
EPA ID NYP004684650

CE578
SSE
1/8-1/4
0.218 mi.
1152 ft.

Relative:
Lower

CON EDISON
1452 BEACH AVE
BRONX, NY 10473

NY MANIFEST **S117741550**
N/A

Click here for full text details

NY MANIFEST
EPA ID NYP004747879

CE579
SSE
1/8-1/4
0.218 mi.
1152 ft.

Relative:
Lower

CON EDISON
1452 BEACH AVE
BRONX, NY 10473

RCRA NonGen / NLR **1018279931**
FINDS **NYP004747879**
ECHO

Click here for full text details

RCRA NonGen / NLR
EPA Id NYP004747879

FINDS
Registry ID: 110067699244

ECHO
Registry ID 110067699244

CE580
SSE
1/8-1/4
0.218 mi.
1152 ft.

Relative:
Lower

CON EDISON
1452 BEACH AVE
BRONX, NY 10473

NJ MANIFEST **S120668710**
N/A

Click here for full text details

NJ MANIFEST
EPA Id NYP004747879

CE581
SSE
1/8-1/4
0.218 mi.
1152 ft.

Relative:
Lower

1452 REALTY LLC
1452 BEACH AVENUE
BRONX, NY 10460

NY AST **A100173541**
N/A

Click here for full text details

NY AST
Facility Id 2-604758

CJ582
NW
1/8-1/4
0.218 mi.
1152 ft.

Relative:
Lower

1751 VAN BUREN ST
1751 VAN BUREN STREET
BRONX, NY 10460

NY AST **U003384413**
N/A

Click here for full text details

NY AST
Facility Id 2-100064

CF583
North
1/8-1/4
0.219 mi.
1154 ft.

Relative:
Lower

634 MORRIS PARK AVE
634 MORRIS PARK AVE
BRONX, NY

NY LTANKS **S103517626**
NY AST **N/A**

Click here for full text details

NY LTANKS
Spill Number/Closed Date 9606774 / 2003-02-24
Site ID 318738
Spill Date 1996-08-27

NY AST
Facility Id 2-483184

CK584
East
1/8-1/4
0.219 mi.
1154 ft.

Relative:
Lower

RITE AID #10539
2748 E TREMONT AVE
BRONX, NY 10461

RCRA NonGen / NLR **1014926964**
NY MANIFEST **NYR000187534**

Click here for full text details

RCRA NonGen / NLR
EPA Id NYR000187534

NY MANIFEST

RITE AID #10539 (Continued) **1014926964**

EPA ID NYR000187534

CA585
North
1/8-1/4
0.219 mi.
1157 ft.

Relative:
Lower

CON EDISON MANHOLE 11738 **RCRA NonGen / NLR** **1014917979**
UNIONPORT RD & MORRIS PARK AVE **NYP004215620**
BRONX, NY 10451

Click here for full text details

RCRA NonGen / NLR
EPA Id NYP004215620

CA586
North
1/8-1/4
0.219 mi.
1157 ft.

Relative:
Lower

CON EDISON MANHOLE 11738 **RCRA NonGen / NLR** **1014918039**
MORRIS PARK AVE & UNIONPORT RD **NJ MANIFEST** **NYP004216224**
BRONX, NY 10462

Click here for full text details

RCRA NonGen / NLR
EPA Id NYP004216224

NJ MANIFEST
EPA Id NYP004216224

CE587
SSE
1/8-1/4
0.221 mi.
1168 ft.

Relative:
Lower

HOWARD SCHNEIDER **NY AST** **U003385503**
1451 TAYLOR AVE **N/A**
BRONX, NY 10460

Click here for full text details

NY AST
Facility Id 2-116912

CA588
North
1/8-1/4
0.222 mi.
1170 ft.

Relative:
Lower

CON EDISON **RCRA NonGen / NLR** **1019905640**
1743 UNIONPORT RD & MORRIS PARK AVE **FINDS** **NYP004811929**
BRONX, NY 10462 **ECHO**

Click here for full text details

RCRA NonGen / NLR
EPA Id NYP004811929

FINDS
Registry ID: 110069686548

ECHO
Registry ID 110069686548

CA589
North
1/8-1/4
0.223 mi.
1179 ft.

Relative:
Lower

EXPERT I CLEANERS
659 MORRIS PARK AVE
BRONX, NY 10462

RCRA NonGen / NLR ICIS US AIRS NY DRYCLEANERS NY MANIFEST

1000219160
NYD982179822

Click here for full text details

RCRA NonGen / NLR
EPA Id NYD982179822

ICIS
FRS ID: 110004414223

US AIRS
EPA plant ID: 110001985790

NY DRYCLEANERS
Facility Id 2-6005-00202

NY MANIFEST
EPA ID NYD982179822

CB590
WNW
1/8-1/4
0.223 mi.
1180 ft.

Relative:
Lower

CON EDISON
OPP 500 MORRIS PARK AV
BRONX, NY 10460

NY MANIFEST

S117318659
N/A

Click here for full text details

NY MANIFEST
EPA ID NYP004662193

CL591
East
1/8-1/4
0.225 mi.
1187 ft.

Relative:
Lower

2511 FRISBY AVE
2511 FRISBY AVENUE
BRONX, NY 10461

NY AST

U003397273
N/A

Click here for full text details

NY AST
Facility Id 2-603585

CK592
East
1/8-1/4
0.226 mi.
1191 ft.

Relative:
Lower

1400 WILLIAMSBRIDGE ROAD FACILITY
1400 WILLIAMSBRIDGE ROAD
BRONX, NY 10461

NY AST

A100346937
N/A

Click here for full text details

NY AST
Facility Id 2-605639

CD593
WSW
1/8-1/4
0.226 mi.
1193 ft.

Relative:
Higher

1575 BRONX RIVER HOUSES
1575 BRONX RIVER AVE
BRONX, NY

NY LTANKS | **S102671789**
N/A

Click here for full text details

NY LTANKS
Spill Number/Closed Date 9110114 / 1991-12-24
Site ID 188988
Spill Date 1991-12-24

CD594
WSW
1/8-1/4
0.226 mi.
1193 ft.

Relative:
Higher

PER SCHOLAS INC
1575 BRONX RIVER AVE
BRONX, NY 10460

RCRA-VSQG | **1012186845**
NYR000167072

Click here for full text details

RCRA-VSQG
EPA Id NYR000167072

CL595
East
1/8-1/4
0.226 mi.
1194 ft.

Relative:
Lower

1510 ST. PETER LLC
1510 ST PETERS AVE
BRONX, NY 10461

NY AST | **U003391510**
N/A

Click here for full text details

NY AST
Facility Id 2-399426

CE596
SSE
1/8-1/4
0.227 mi.
1200 ft.

Relative:
Lower

SPILL NUMBER 9912048
1442 TAYLOR AVE
BRONX, NY

NY LTANKS | **S104620799**
N/A

Click here for full text details

NY LTANKS
Spill Number/Closed Date 9912048 / 2000-03-08
Site ID 94425
Spill Date 2000-01-18

CM597
NNE
1/8-1/4
0.227 mi.
1201 ft.

Relative:
Lower

ENTERPROSE CLEANERS & DRYERS
758 MORRIS PARK AVE
BRONX, NY 10462

RCRA NonGen / NLR | **1000217370**
FINDS | **NYD981137433**
ECHO
NY MANIFEST

Click here for full text details

RCRA NonGen / NLR
EPA Id NYD981137433

FINDS

ENTERPROSE CLEANERS & DRYERS (Continued) **1000217370**

Registry ID: 110004400078

ECHO
Registry ID 110004400078

NY MANIFEST
EPA ID NYD981137433

CC598 **DAYTOP VILLAGE** **NY LTANKS** **S109064248**
East **2614-2616 HALPERIN AVE** **N/A**
1/8-1/4 **BRONX, NY**
0.228 mi.
1202 ft.

Click here for full text details

Relative:
Lower

NY LTANKS
Spill Number/Closed Date 0800602 / 2008-05-14
Site ID 396380
Spill Date 2008-04-15

CN599 **CON EDISON** **RCRA NonGen / NLR** **1012185004**
NNE **BARNES AVE & MORRIS PARK AVE** **NJ MANIFEST** **NYP004157715**
1/8-1/4 **BRONX, NY 10451** **NY MANIFEST**
0.228 mi.
1205 ft.

Click here for full text details

Relative:
Lower

RCRA NonGen / NLR
EPA Id NYP004157715

NJ MANIFEST
EPA Id NYP004157715

NY MANIFEST
EPA ID NYP004157715

BZ600 **OUR LADY OF SOLACE** **NY LTANKS** **U001834517**
NNE **731 MORRIS PARK AVENUE** **NY UST** **N/A**
1/8-1/4 **BRONX, NY 10462**
0.230 mi.
1212 ft.

Click here for full text details

Relative:
Lower

NY LTANKS
Spill Number/Closed Date 1206583 / 2017-10-04
Spill Number/Closed Date 1404838 / 2016-04-01
Site ID 469589
Site ID 498243
Spill Date 2012-10-03
Spill Date 2014-08-04

601
SE
1/8-1/4
0.230 mi.
1213 ft.

Relative:
Lower

CON EDISON | **NY MANIFEST** | **S117317727**
1448 LELAND AVENUE | **N/A**
BRONX, NY 10460

Click here for full text details

NY MANIFEST
EPA ID NYP004651832

BV602
ENE
1/8-1/4
0.230 mi.
1215 ft.

Relative:
Higher

(APARTMENT HOUSE) | **NY AST** | **U003389044**
1135 PIERCE AVE | **N/A**
NEW YORK, NY 10461

Click here for full text details

NY AST
Facility Id 2-284637

CD603
WSW
1/8-1/4
0.230 mi.
1217 ft.

Relative:
Lower

VERIZON NEW YORK INC. (NY90503) | **NY AST** | **A100382308**
1541 BRONX RIVER AVENUE | **N/A**
BRONX, NY 10472

Click here for full text details

NY AST
Facility Id 2-343617

CD604
WSW
1/8-1/4
0.230 mi.
1217 ft.

Relative:
Lower

NYNEX | **NY Spills** | **S106004940**
1541 BRONX RIVER AVE | **NY MANIFEST** | **N/A**
BRONX, NY 10472

Click here for full text details

NY Spills
Spill Number/Closed Date 0230053 / 1996-08-06
Spill Number/Closed Date 0230017 / 2001-12-09
Site ID 152046
Site ID 296999
Spill Date 1994-08-25
Spill Date 2001-07-30

NY MANIFEST
EPA ID NYD987030541

CD605
WSW
1/8-1/4
0.230 mi.
1217 ft.

Relative:
Lower

VERIZON NEW YORK INC. (NY90503) — **NY UST** — **U004198754**
1541 BRONX RIVER AVENUE — **N/A**
BRONX, NY 10472

Click here for full text details

CJ606
NW
1/8-1/4
0.231 mi.
1221 ft.

Relative:
Lower

1750 VAN BUREN STREET — **NY AST** — **U003384414**
1750 VAN BUREN STREET — **N/A**
BRONX, NY 10460

Click here for full text details

NY AST
Facility Id 2-100072

CN607
NE
1/8-1/4
0.231 mi.
1222 ft.

Relative:
Lower

TOM MELLINA SER STA — **NY UST** — **U000416830**
817 MORRIS PARK AVE — **N/A**
BRONX, NY 10462

Click here for full text details

CM608
NNE
1/8-1/4
0.231 mi.
1222 ft.

Relative:
Lower

MANGINELLI ENTERPRISES INC. — **NY AST** — **U003384767**
762 MORRIS PARK AVENUE — **N/A**
BRONX, NY 10462

Click here for full text details

NY AST
Facility Id 2-094250

CI609
NE
1/8-1/4
0.232 mi.
1224 ft.

Relative:
Higher

1814 FOWLER AVE — **NY AST** — **U003389920**
1814 FOWLER AVE — **N/A**
BRONX, NY 10462

Click here for full text details

NY AST
Facility Id 2-318086

CO610
SSE
1/8-1/4
0.233 mi.
1228 ft.

Relative:
Lower

CON EDISON
1444 BEACH AVE
BRONX, NY 10473

NJ MANIFEST **S120673349**
N/A

Click here for full text details

NJ MANIFEST
EPA Id NYP004800835

CO611
SSE
1/8-1/4
0.233 mi.
1228 ft.

Relative:
Lower

CON EDISON
1444 BEACH AVE
BRONX, NY 10473

NY AST **U003386981**
NY LEAD **N/A**
NY MANIFEST

Click here for full text details

NY AST
Facility Id 2-234761

NY MANIFEST
EPA ID NYP004800835

CO612
SSE
1/8-1/4
0.233 mi.
1228 ft.

Relative:
Lower

CON EDISON
1444 BEACH AVE
BRONX, NY 10473

RCRA NonGen / NLR **1019904670**
FINDS **NYP004800835**
ECHO

Click here for full text details

RCRA NonGen / NLR
EPA Id NYP004800835

FINDS
Registry ID: 110069643149

ECHO
Registry ID 110069643149

CO613
South
1/8-1/4
0.234 mi.
1236 ft.

Relative:
Lower

ANN CLEANERS
1433 BEACH AVE
BRONX, NY 10460

RCRA NonGen / NLR **1004759911**
FINDS **NYR000025643**
ECHO

Click here for full text details

RCRA NonGen / NLR
EPA Id NYR000025643

FINDS
Registry ID: 110004525988

ECHO

ANN CLEANERS (Continued) **1004759911**

Registry ID 110004525988

CP614 **2352 ST. RAYMONDS AVE.** **NY LTANKS** **S102672067**
East **2352 ST. RAYMONDS AVE.** **N/A**
1/8-1/4 **BRONX, NY**
0.235 mi.
1242 ft.

Relative:
Lower

Click here for full text details

NY LTANKS
Spill Number/Closed Date 9211573 / 1993-01-07
Site ID 314123
Spill Date 1993-01-07

CP615 **SANTA MARIA CHURCH** **NY AST** **U003387550**
East **2352 ST RAYMONDS AV** **N/A**
1/8-1/4 **BRONX, NY 10462**
0.235 mi.
1242 ft.

Relative:
Lower

Click here for full text details

NY AST
Facility Id 2-295973

CE616 **1443 TAYLOR AVE** **NY AST** **U003384494**
SSE **1443 TAYLOR AVE** **N/A**
1/8-1/4 **BRONX, NY 10460**
0.235 mi.
1242 ft.

Relative:
Lower

Click here for full text details

NY AST
Facility Id 2-107638

BY617 **CON EDISON** **NY MANIFEST** **S117737666**
ESE **1451 WEST AVENUE** **N/A**
1/8-1/4 **BRONX, NY 10457**
0.238 mi.
1257 ft.

Relative:
Lower

Click here for full text details

NY MANIFEST
EPA ID NYP004670857

CK618 **BELL ATLANTIC-NY** **RCRA NonGen / NLR** **1007205487**
East **E TREMONT ST/WESTCHESTER AVE** **NY MANIFEST** **NYP000934513**
1/8-1/4 **BRONX, NY 00000**
0.241 mi.
1270 ft.

Relative:
Lower

Click here for full text details

RCRA NonGen / NLR
EPA Id NYP000934513

BELL ATLANTIC-NY (Continued) **1007205487**

NY MANIFEST
EPA ID NYP000934513

CE619
SSE
1/8-1/4
0.241 mi.
1272 ft.

Relative:
Lower

CON EDISON - SERVICE BOX 14097 **NY Spills** **S119028246**
1436 TAYLOR AVE **NY MANIFEST** **N/A**
BRONX, NY 10460

Click here for full text details

NY Spills
Spill Number/Closed Date 1608219 / 2016-11-28
Site ID 535924
Spill Date 2016-11-23

NY MANIFEST
EPA ID NYP004941454

CL620
East
1/8-1/4
0.242 mi.
1277 ft.

Relative:
Lower

KAST REALTY CO **NY AST** **U003385161**
2514 FRISBY AVE **N/A**
BRONX, NY 10461

Click here for full text details

NY AST
Facility Id 2-097837

CJ621
NW
1/8-1/4
0.243 mi.
1283 ft.

Relative:
Lower

534 MORRIS PARK AVENUE **NY AST** **A100386232**
534 MORRIS PARK AVENUE **N/A**
BRONX, NY 10460

Click here for full text details

NY AST
Facility Id 2-612197

CQ622
SE
1/8-1/4
0.245 mi.
1291 ft.

Relative:
Lower

ARCHER CO-OP **NY AST** **A100293083**
1430 THIERIOT AVENUE **N/A**
BRONX, NY 10460

Click here for full text details

NY AST
Facility Id 2-215244

CC623
ENE
1/8-1/4
0.245 mi.
1296 ft.

Relative:
Lower

JD'S AUTOMOTIVE INC
1425A BLONDELL AVE
BRONX, NY 10461

RCRA NonGen / NLR **1000136811**
FINDS **NYD001541671**
ECHO

Click here for full text details

RCRA NonGen / NLR
EPA Id NYD001541671

FINDS
Registry ID: 110004335381
Registry ID: 110041299813

ECHO
Registry ID 110004335381

CO624
SSE
1/8-1/4
0.247 mi.
1304 ft.

Relative:
Lower

1436 BEACH AVE
1436 BEACH AVE
BRONX, NY 10460

NY AST **U003384951**
N/A

Click here for full text details

NY AST
Facility Id 2-108073

CM625
NNE
1/8-1/4
0.247 mi.
1305 ft.

Relative:
Lower

CONSOLIDATED EDISON MH27842
MORRIS PARK AVE & WALLACE AVE
BRONX, NY

NY MANIFEST **1009242541**
N/A

Click here for full text details

NY MANIFEST
EPA ID NYP004117107

626
SSW
1/8-1/4
0.247 mi.
1305 ft.

Relative:
Lower

MOBIL OIL CORP SS 647
1719 CROSS BRONX EXPWY
BRONX, NY 10460

NY UST **1000553142**
RCRA NonGen / NLR **NYD986955540**

Click here for full text details

RCRA NonGen / NLR
EPA Id NYD986955540

627
NNE
1/8-1/4
0.248 mi.
1311 ft.

Relative:
Lower

UPLAIN LLC
1816 WHITE PLAINS RD
BRONX, NY 10462

NY AST **U003391774**
N/A

Click here for full text details

NY AST
Facility Id 2-215279

CB628
WNW
1/8-1/4
0.248 mi.
1311 ft.

Relative:
Lower

NYCT EAST 180TH STREET SHOP
481 MORRIS PARK AVE
BRONX, NY 10460

RCRA NonGen / NLR **1010328447**
NJ MANIFEST **NYR000143222**
NY MANIFEST

Click here for full text details

RCRA NonGen / NLR
EPA Id NYR000143222

NJ MANIFEST
EPA Id NYR000143222

NY MANIFEST
EPA ID NYR000143222

CB629
WNW
1/8-1/4
0.248 mi.
1311 ft.

Relative:
Lower

MTA NYCT - EAST 180TH STREET MORRIS PARK SUBSTATIO
481 MORRIS PARK AVE
BRONX, NY 10460

RCRA-SQG **1016451960**
FINDS **NYR000205559**
ECHO
NY MANIFEST

Click here for full text details

RCRA-SQG
EPA Id NYR000205559

FINDS
Registry ID: 110056380303

ECHO
Registry ID 110056380303

NY MANIFEST
EPA ID NYR000205559

CR630
WNW
1/8-1/4
0.248 mi.
1312 ft.

Relative:
Lower

1186 E. 180TH ST — **NY LTANKS** — **S102672631**
1186 EAST 180TH STREET — **N/A**
BRONX, NY

Click here for full text details

NY LTANKS
Spill Number/Closed Date 9409152 / 1994-10-10
Site ID 307864
Spill Date 1994-10-10

CR631
WNW
1/8-1/4
0.248 mi.
1312 ft.

Relative:
Lower

1186 REALTY LLC — **NY AST** — **U003387629**
1186 EAST 180TH STREET — **N/A**
BRONX, NY 10460

Click here for full text details

NY AST
Facility Id 2-160105

CR632
WNW
1/8-1/4
0.249 mi.
1313 ft.

Relative:
Lower

NYCTA E 180TH ST STA 2&5 LINE — **RCRA NonGen / NLR** — **1006810321**
E 180TH ST & MORRIS PK AVE — **NY MANIFEST** — **NYR000109959**
BRONX, NY 10460

Click here for full text details

RCRA NonGen / NLR
EPA Id NYR000109959

NY MANIFEST
EPA ID NYR000109959

CR633
WNW
1/8-1/4
0.249 mi.
1313 ft.

Relative:
Lower

CONSOLIDATED EDISON — **NY MANIFEST** — **1009240314**
E 180TH ST & MORRIS PARK AVE — **N/A**
BRONX, NY

Click here for full text details

NY MANIFEST
EPA ID NYP004074654
EPA ID NYP004094827

CR634
WNW
1/8-1/4
0.249 mi.
1313 ft.

Relative:
Lower

CONSOLIDATED EDISON — **NY MANIFEST** — **S121966961**
180 ST & MORRIS PARK DR — **N/A**
BRONX, NY

Click here for full text details

NY MANIFEST
EPA ID NYP004102133

CO635
SSE
1/8-1/4
0.249 mi.
1316 ft.

Relative:
Lower

14 REALTY LLC
1435 TAYLOR AVENUE
BRONX, NY 10460

NY AST | **U003393546**
N/A

Click here for full text details

NY AST
Facility Id 2-295922

CO636
SSE
1/8-1/4
0.249 mi.
1316 ft.

Relative:
Lower

CON EDISON SERVICE BOX: 14088
1435 TAYLOR AVE
BRONX, NY 10466

RCRA NonGen / NLR
NY LEAD
NY MANIFEST

1016967423
NYP004410387

Click here for full text details

RCRA NonGen / NLR
EPA Id NYP004410387

NY MANIFEST
EPA ID NYP004410387

CS637
East
1/8-1/4
0.250 mi.
1320 ft.

Relative:
Lower

1449 OVERING ST
1449 OVERING ST
BRONX, NY

NY LTANKS | **S102662804**
N/A

Click here for full text details

NY LTANKS
Spill Number/Closed Date 9612068 / 1997-01-07
Site ID 212832
Spill Date 1997-01-07

CS638
East
1/8-1/4
0.250 mi.
1320 ft.

Relative:
Lower

1449 OVERING ST.
1449 OVERING STREET
BRONX, NY 10461

NY AST | **A100291484**
N/A

Click here for full text details

NY AST
Facility Id 2-605662

CM639
NNE
1/4-1/2
0.252 mi.
1330 ft.

Relative:
Lower

OUR LADY OF SOLICE CHURCH, CHARTER SCHOOL
1808 HOLLAND AVE
BRONX, NY

NY LTANKS | **S113494306**
N/A

Click here for full text details

NY LTANKS
Spill Number/Closed Date 1301054 / 2015-03-19
Spill Number/Closed Date 1404747 / 2016-04-06

OUR LADY OF SOLICE CHURCH, CHARTER SCHOOL (Continued) **S113494306**

Site ID 481417
Site ID 498149
Spill Date 2013-05-01
Spill Date 2014-08-01

640
NE
1/4-1/2
0.272 mi.
1437 ft.

Relative:
Higher

SPILL NUMBER 0103421 **NY LTANKS** **S105055202**
1728 PAULDING AV **N/A**
BRONX, NY

Click here for full text details

NY LTANKS
Spill Number/Closed Date 0103421 / 2003-09-15
Site ID 165711
Spill Date 2001-06-28

641
East
1/4-1/2
0.282 mi.
1487 ft.

Relative:
Lower

24-35 FRISBY AVE **NY LTANKS** **S102672036**
24-35 FRISBY AVE **N/A**
BRONX, NY

Click here for full text details

NY LTANKS
Spill Number/Closed Date 9210789 / 1992-12-17
Site ID 267283
Spill Date 1992-12-17

CQ642
SSE
1/4-1/2
0.283 mi.
1492 ft.

Relative:
Lower

CLOSED-LACKOF RECENT INFO **NY LTANKS** **S100153671**
1430 THIERIOT AVE **N/A**
NEW YORK CITY, NY

Click here for full text details

NY LTANKS
Spill Number/Closed Date 9102122 / 2003-03-06
Site ID 106898
Spill Date 1991-05-22

CS643
East
1/4-1/2
0.288 mi.
1520 ft.

Relative:
Lower

2501 TRATMAN AVE **NY LTANKS** **S104620197**
2501 TRATMAN AVE **NY Spills** **N/A**
BRONX, NY **NY LEAD**

Click here for full text details

NY LTANKS
Spill Number/Closed Date 9610776 / 1996-12-02
Spill Number/Closed Date 9901703 / 1999-05-13
Site ID 236395
Site ID 236397
Spill Date 1996-11-30

2501 TRATMAN AVE (Continued) **S104620197**

Spill Date 1999-05-13

NY Spills
Spill Number/Closed Date 9709237 / 1997-11-07
Site ID 236396
Spill Date 1997-11-07

CT644
ENE
1/4-1/2
0.296 mi.
1561 ft.

Relative:
Lower

1724 EASTCHESTER RD/BRONX **NY LTANKS** **S102145002**
1724 EASTCHESTER RD **NY Spills** **N/A**
NEW YORK CITY, NY

Click here for full text details

NY LTANKS
Spill Number/Closed Date 8807233 / 1997-10-16
Site ID 242872
Spill Date 1988-12-01

NY Spills
Spill Number/Closed Date 8800519 / 1988-04-15
Site ID 180676
Spill Date 1988-04-15

CT645
ENE
1/4-1/2
0.299 mi.
1578 ft.

Relative:
Lower

1740 EASTCHESTER RD/BRONX **NY LTANKS** **S100144939**
1740 EASTCHESTER RD **N/A**
NEW YORK CITY, NY

Click here for full text details

NY LTANKS
Spill Number/Closed Date 8708550 / 1992-10-07
Site ID 232358
Spill Date 1988-01-06

CU646
ESE
1/4-1/2
0.301 mi.
1589 ft.

Relative:
Lower

CON EDISON - PURDY ST. STATION MGP **EDR MGP** **1008407871**
2155 ST. RAYMOND AVE. **N/A**
BRONX, NY 10462

Click here for full text details

CU647
ESE
1/4-1/2
0.301 mi.
1589 ft.

Relative:
Lower

CE - PURDY ST. STATION
2155 ST. RAYMOND AVE.
BRONX, NY 10462

NY VCP **S108239549**
N/A

Click here for full text details

NY VCP
Site Code 58955

CV648
East
1/4-1/2
0.306 mi.
1618 ft.

Relative:
Lower

SALIENT AUTO SALVAGE CORP
1374 BLONDELL AVE
BRONX, NY 10461

NY SWF/LF **S113813623**
NY SPDES **N/A**

Click here for full text details

NY SPDES
Permit Number NYR00D287
Limit Set Status Flag A

CW649
East
1/4-1/2
0.307 mi.
1623 ft.

Relative:
Lower

APARTMENT
2512-20 TRATMAN AVENUE
NEW YORK, NY 10461

NY LTANKS **S108298799**
N/A

Click here for full text details

NY LTANKS
Spill Number/Closed Date 0609146 / 2006-11-14
Site ID 373280
Spill Date 2006-11-09

CW650
East
1/4-1/2
0.309 mi.
1633 ft.

Relative:
Lower

25-08 TRATMAN AVE
25-08 TRATMAN AVE.
BRONX, NY

NY LTANKS **S106737910**
N/A

Click here for full text details

NY LTANKS
Spill Number/Closed Date 0411528 / 2005-04-15
Site ID 336743
Spill Date 2005-01-26

CX651
NE
1/4-1/2
0.310 mi.
1638 ft.

Relative:
Higher

SPILL NUMBER 0212479
1852 FOWLER AV
BRONX, NY

NY LTANKS **S106012360**
NY Spills **N/A**

Click here for full text details

NY LTANKS
Spill Number/Closed Date 0212471 / 2003-11-13
Site ID 88842
Spill Date 2003-03-18

SPILL NUMBER 0212479 (Continued) **S106012360**

NY Spills
Spill Number/Closed Date 0212479 / 2003-04-07
Site ID 313778
Spill Date 2003-03-18

652
West
1/4-1/2
0.310 mi.
1638 ft.

Relative:
Lower

MOBIL S/S **NY LTANKS** **S104951457**
1198 EAST TREMONT AVENUE **NY Spills** **N/A**
BRONX, NY

Click here for full text details

NY LTANKS
Spill Number/Closed Date 0111377 / 2010-11-23
Spill Number/Closed Date 0306997 / 2003-10-16
Spill Number/Closed Date 8807908 / 2003-07-29
Spill Number/Closed Date 9204063 / 1992-09-03
Site ID 123888
Site ID 123889
Site ID 59202
Site ID 59205
Spill Date 2002-03-01
Spill Date 2003-10-02
Spill Date 1988-12-29
Spill Date 1992-07-08

NY Spills
Spill Number/Closed Date 0306967 / 2003-10-17
Spill Number/Closed Date 0512508 / 2006-03-28
Spill Number/Closed Date 1001003 / 2012-11-21
Spill Number/Closed Date 0111357 / 2003-07-29
Spill Number/Closed Date 9108396 / 1991-11-08
Spill Number/Closed Date 9202331 / 1992-05-27
Spill Number/Closed Date 0909364 / 2010-03-30
Spill Number/Closed Date 0012812 / 2003-07-29
Site ID 60105
Site ID 358835
Site ID 433710
Site ID 59201
Site ID 59203
Site ID 59204
Site ID 422060
Site ID 140413
Spill Date 2003-10-02
Spill Date 2006-01-27
Spill Date 2010-04-26
Spill Date 2002-03-01
Spill Date 1991-11-06
Spill Date 1992-05-27
Spill Date 2009-11-20
Spill Date 2001-03-03

CU653
ESE
1/4-1/2
0.314 mi.
1660 ft.

Relative:
Lower

NYC DEPT OF EDUCATION - I S 127X
1560 PURDY ST
BRONX, NY 10462

RCRA-SQG
NY LTANKS
NY Spills
NY LEAD
NY MANIFEST

1004762242
NYR000094953

Click here for full text details

RCRA-SQG
EPA Id NYR000094953

NY LTANKS
Spill Number/Closed Date 1408150 / 2016-11-04
Site ID 501702
Spill Date 2014-11-06

NY Spills
Spill Number/Closed Date 1215592 / 2013-05-20
Site ID 478913
Spill Date 2013-02-14

NY MANIFEST
EPA ID NYR000094953

CY654
ENE
1/4-1/2
0.316 mi.
1667 ft.

Relative:
Lower

EASTCHESTER AV/BX/TRANSIT
EASTCHESTER AVE
BRONX, NY

NY LTANKS

S100146943
N/A

Click here for full text details

NY LTANKS
Spill Number/Closed Date 9100482 / 1998-06-24
Site ID 252778
Spill Date 1991-04-11

CZ655
NE
1/4-1/2
0.321 mi.
1693 ft.

Relative:
Higher

JAMES CERNERA TTF
1812 PAWLDING AVE
BRONX, NY 10462

NY LTANKS

S110762270
N/A

Click here for full text details

NY LTANKS
Spill Number/Closed Date 1010571 / 2011-02-14
Site ID 444183
Spill Date 2011-01-12

CZ656
NE
1/4-1/2
0.321 mi.
1693 ft.

Relative:
Higher

UNDERGROUND TTF | **NY LTANKS** | **S110762243**
1812 PAULDING | **N/A**
BRONX, NY

Click here for full text details

NY LTANKS
Spill Number/Closed Date 1009983 / 2011-02-14
Site ID 443562
Spill Date 2010-12-20

CT657
ENE
1/4-1/2
0.323 mi.
1703 ft.

Relative:
Lower

1500 WATERS PL/BX PSYCHIA | **NY LTANKS** | **S102142242**
1500 WATERS PLACE | **NY Spills** | **N/A**
NEW YORK CITY, NY

Click here for full text details

NY LTANKS
Spill Number/Closed Date 9011691 / 1991-09-21
Site ID 248878
Spill Date 1991-02-07

NY Spills
Spill Number/Closed Date 8710087 / 1988-04-06
Site ID 248876
Spill Date 1988-02-25

658
West
1/4-1/2
0.331 mi.
1747 ft.

Relative:
Lower

LEBANON WEST FARMS I AND II | **NY ENG CONTROLS** | **S111157437**
1160 LEBANON STREET, 1172 AND 1175 E. TREMONT AVE | **NY INST CONTROL** | **N/A**
BRONX, NY 10460 | **NY BROWNFIELDS**

Click here for full text details

NY ENG CONTROLS
Site Code 452344

NY INST CONTROL
Site Code 452344

NY BROWNFIELDS
Site Code 452344

CV659
East
1/4-1/2
0.333 mi.
1760 ft.

Relative:
Lower

FORMER BOYLE AUTO WRECKERS, INC. | **NY BROWNFIELDS** | **S120706199**
1346 BLONDELL AVENUE | **N/A**
BRONX, NY 10461

Click here for full text details

NY BROWNFIELDS
Site Code 537722

CY660
ENE
1/4-1/2
0.333 mi.
1760 ft.

Relative:
Lower

CALVERY HOSPITAL
1740 EAST CHEASTER RD
BRONX, NY

NY LTANKS **S105996106**
N/A

Click here for full text details

NY LTANKS
Spill Number/Closed Date 0202979 / 2002-12-27
Site ID 244506
Spill Date 2002-06-20

661
East
1/4-1/2
0.335 mi.
1767 ft.

Relative:
Lower

CLOSED-LACKOF RECENT INFO
2619 PONTON AVENUE
NEW YORK CITY, NY

NY LTANKS **S100146886**
N/A

Click here for full text details

NY LTANKS
Spill Number/Closed Date 9013092 / 2003-02-28
Site ID 246149
Spill Date 1991-03-21

662
NNE
1/4-1/2
0.337 mi.
1777 ft.

Relative:
Lower

PRIVATE HOME
1866 HUNT AVE
BRONX, NY

NY LTANKS **S107416930**
N/A

Click here for full text details

NY LTANKS
Spill Number/Closed Date 0508260 / 2005-10-11
Site ID 353805
Spill Date 2005-10-11

CX663
NE
1/4-1/2
0.339 mi.
1791 ft.

Relative:
Higher

RESIDENCE
1865 BOGART AVE
BRONX, NY

NY LTANKS **S104073254**
NY Spills **N/A**

Click here for full text details

NY LTANKS
Spill Number/Closed Date 9800429 / 2005-04-27
Site ID 159817
Spill Date 1998-04-09

NY Spills
Spill Number/Closed Date 0700375 / 2007-04-12
Site ID 379707
Spill Date 2007-04-11

664
East
1/4-1/2
0.342 mi.
1806 ft.

Relative:
Lower

NYNEX
2411 TRATMAN AVE
BRONX, NY 10461

NY LTANKS **1001090186**
NY TANKS **NYR000020230**
RCRA NonGen / NLR
FINDS
ECHO
NY MANIFEST

Click here for full text details

NY LTANKS
Spill Number/Closed Date 9109310 / 2001-05-10
Site ID 322948
Spill Date 1991-12-02

NY TANKS
Site Status Active
Facility Id 2-343722

RCRA NonGen / NLR
EPA Id NYR000020230

FINDS
Registry ID: 110004522678

ECHO
Registry ID 110004522678

NY MANIFEST
EPA ID NYR000020230

665
WSW
1/4-1/2
0.361 mi.
1908 ft.

Relative:
Lower

DELMA CONSTRUCTION CO. INC.
1208 WYATT STREET
BRONX, NY 10460

NY SWF/LF **U000402677**
N/A

Click here for full text details

DA666
SSE
1/4-1/2
0.361 mi.
1908 ft.

Relative:
Lower

GETTY # 20
1810 CROSS BRONX EXPRESSWAY
BRONX, NY

NY LTANKS **S107522445**
NY Spills **N/A**

Click here for full text details

NY LTANKS
Spill Number/Closed Date 9712842 / 2003-06-23
Site ID 204897
Spill Date 1998-02-18

NY Spills
Spill Number/Closed Date 0808288 / 2008-11-25

GETTY # 20 (Continued) **S107522445**

Spill Number/Closed Date 0911249 / 2010-01-19
Spill Number/Closed Date 0513507 / 2006-10-03
Spill Number/Closed Date 0512467 / 2006-01-27
Spill Number/Closed Date 0811749 / 2009-01-28
Spill Number/Closed Date 1114192 / 2012-03-27
Spill Number/Closed Date 0909428 / 2009-11-23
Spill Number/Closed Date 0912100 / 2010-02-19
Spill Number/Closed Date 1001608 / 2010-05-13
Spill Number/Closed Date 1101082 / 2011-04-29
Site ID 405676
Site ID 424035
Site ID 359992
Site ID 358789
Site ID 409333
Site ID 462233
Site ID 422134
Site ID 424969
Site ID 434674
Site ID 448521
Spill Date 2008-10-23
Spill Date 2010-01-19
Spill Date 2006-02-22
Spill Date 2006-01-27
Spill Date 2009-01-27
Spill Date 2012-03-22
Spill Date 2009-11-23
Spill Date 2010-02-18
Spill Date 2010-05-11
Spill Date 2011-04-29

DA667
SSE
1/4-1/2
0.361 mi.
1908 ft.

Relative:
Lower

GETTY#20 **NY LTANKS S107787463**
1810 CROSS BRONX EXPRESSW **NY Spills N/A**
BRONX, NY

Click here for full text details

NY LTANKS
Spill Number/Closed Date 0609139 / 2006-12-13
Site ID 373273
Spill Date 2006-11-09

NY Spills
Spill Number/Closed Date 0800343 / 2008-04-09
Spill Number/Closed Date 0712760 / 2008-03-06
Spill Number/Closed Date 0711525 / 2008-02-01
Spill Number/Closed Date 0706016 / 2007-08-29
Spill Number/Closed Date 0208797 / 2019-02-04
Spill Number/Closed Date 0707068 / 2007-09-26
Spill Number/Closed Date 0801466 / 2008-05-07
Spill Number/Closed Date 0613113 / 2007-03-06
Spill Number/Closed Date 0613074 / 2007-03-06
Spill Number/Closed Date 0613923 / 2009-04-01
Spill Number/Closed Date 0609862 / 2006-12-11
Site ID 396083
Site ID 394419

GETTY#20 (Continued) **S107787463**

Site ID 393024
Site ID 386456
Site ID 186027
Site ID 387696
Site ID 397388
Site ID 378082
Site ID 378040
Site ID 379063
Site ID 374205
Site ID 367618
Site ID 396189
Site ID 362773
Site ID 364594
Spill Date 2008-04-09
Spill Date 2008-03-05
Spill Date 2008-02-01
Spill Date 2007-08-27
Spill Date 2002-11-25
Spill Date 2007-09-26
Spill Date 2008-05-07
Spill Date 2007-03-06
Spill Date 2007-03-05
Spill Date 2007-03-28
Spill Date 2006-11-29
Spill Date 2006-07-24
Spill Date 2008-04-11
Spill Date 2006-04-18
Spill Date 2006-05-30

DA668
SSE
1/4-1/2
0.362 mi.
1910 ft.

Relative:
Lower

GETTY **NY LTANKS** **S100145287**
1810 CROSS BRONX EXPWY **N/A**
NEW YORK CITY, NY

Click here for full text details

NY LTANKS
Spill Number/Closed Date 8806949 / 1992-07-16
Site ID 180892
Spill Date 1988-11-19

669
NE
1/4-1/2
0.370 mi.
1954 ft.

Relative:
Higher

GERBASI RESIDENCE **NY LTANKS** **S102960477**
953 RHINLANDER AV **N/A**
BRONX, NY

Click here for full text details

NY LTANKS
Spill Number/Closed Date 9708485 / 1997-10-20
Site ID 209887
Spill Date 1997-10-20

670
ENE
1/4-1/2
0.377 mi.
1991 ft.

Relative:
Lower

CALVARY HOSP PKG LOT
CALVARY HOSP PKG LOT
BRONX, NY

NY LTANKS **S102671831**
N/A

Click here for full text details

NY LTANKS
Spill Number/Closed Date 9112049 / 1993-07-30
Site ID 146519
Spill Date 1986-04-11

671
East
1/4-1/2
0.384 mi.
2026 ft.

Relative:
Lower

GETTY STATION
2453 WESTCHESTER AVENUE
BRONX, NY 10461

NY LTANKS **S108638792**
NY Spills **N/A**

Click here for full text details

NY LTANKS
Spill Number/Closed Date 0612428 / 2007-02-14
Spill Number/Closed Date 0209358 / 2005-09-15
Spill Number/Closed Date 0514210 / 2006-12-11
Site ID 377282
Site ID 230994
Site ID 360870
Spill Date 2007-02-13
Spill Date 2002-12-11
Spill Date 2006-03-12

NY Spills
Spill Number/Closed Date 1004544 / 2013-10-07
Spill Number/Closed Date 0910638 / 2009-12-30
Spill Number/Closed Date 0512250 / 2008-07-09
Spill Number/Closed Date 0510987 / 2005-12-20
Spill Number/Closed Date 0807348 / 2008-09-30
Spill Number/Closed Date 0905733 / 2009-08-18
Spill Number/Closed Date 0906124 / 2009-08-27
Spill Number/Closed Date 0505639 / 2005-08-08
Spill Number/Closed Date 0713139 / 2008-03-12
Spill Number/Closed Date 0712079 / 2008-02-15
Spill Number/Closed Date 0810725 / 2009-06-15
Site ID 437823
Site ID 423403
Site ID 358453
Site ID 357047
Site ID 404689
Site ID 418019
Site ID 418433
Site ID 350688
Site ID 394845
Site ID 393647
Site ID 408265
Site ID 416747
Site ID 380982
Site ID 381094
Site ID 383221
Site ID 384027

GETTY STATION (Continued) **S108638792**

Site ID 396851
Site ID 402338
Site ID 376215
Site ID 376431
Site ID 368622
Site ID 392376
Site ID 401983
Site ID 362548
Spill Date 2010-07-22
Spill Date 2009-12-30
Spill Date 2006-01-23
Spill Date 2005-12-20
Spill Date 2008-09-30
Spill Date 2009-08-17
Spill Date 2009-08-26
Spill Date 2005-08-08
Spill Date 2008-03-12
Spill Date 2008-02-15
Spill Date 2008-12-24
Spill Date 2009-07-20
Spill Date 2007-05-04
Spill Date 2007-05-08
Spill Date 2007-06-20
Spill Date 2007-07-09
Spill Date 2008-04-24
Spill Date 2008-08-06
Spill Date 2007-01-17
Spill Date 2007-01-23
Spill Date 2006-08-10
Spill Date 2008-01-16
Spill Date 2008-07-30
Spill Date 2006-04-13

672
SE
1/4-1/2
0.388 mi.
2048 ft.

Relative:
Lower

ST.PAULS EVANGELICAL **NY LTANKS** **S105997088**
1891 MCGRAW AVE **N/A**
BRONX, NY

Click here for full text details

NY LTANKS
Spill Number/Closed Date 0207632 / 2003-11-06
Site ID 322321
Spill Date 2002-10-23

DB673
NE
1/4-1/2
0.402 mi.
2122 ft.

Relative:
Higher

1010 RHINELANDER AVE/BX **NY LTANKS** **S102671652**
1010 RHINELANDER AVENUE **N/A**
NEW YORK CITY, NY

Click here for full text details

NY LTANKS
Spill Number/Closed Date 9012300 / 1991-03-01
Site ID 195094
Spill Date 1991-02-26

674
ESE
1/4-1/2
0.416 mi.
2195 ft.

Relative:
Lower

2112 STARLING AVE
2112 STARLING AVE
BRONX, NY

NY LTANKS **S102671991**
N/A

Click here for full text details

NY LTANKS
Spill Number/Closed Date 9209683 / 1992-11-19
Spill Number/Closed Date 9210828 / 1992-12-18
Site ID 325023
Site ID 325024
Spill Date 1992-11-07
Spill Date 1992-11-09

675
NNE
1/4-1/2
0.419 mi.
2210 ft.

Relative:
Lower

1912 WALLACE ST.
1912 WALLACE ST.
BRONX, NY

NY LTANKS **S102672121**
N/A

Click here for full text details

NY LTANKS
Spill Number/Closed Date 9213489 / 1993-03-08
Site ID 105296
Spill Date 1993-03-05

DC676
NE
1/4-1/2
0.434 mi.
2293 ft.

Relative:
Higher

UKNOWN
1719 HERING AVE
BRONX, NY

NY LTANKS **S108299300**
NY Spills **N/A**

Click here for full text details

NY LTANKS
Spill Number/Closed Date 0611381 / 2007-04-13
Site ID 376017
Spill Date 2007-01-12

NY Spills
Spill Number/Closed Date 0611399 / 2007-01-25
Site ID 376035
Spill Date 2007-01-13

DB677
NE
1/4-1/2
0.437 mi.
2305 ft.

Relative:
Higher

1918 PAULDING AVE./ST. CL
1918 PAULDING AVENUE
NEW YORK CITY, NY

NY LTANKS **S100144745**
N/A

Click here for full text details

NY LTANKS
Spill Number/Closed Date 8704158 / 2003-03-03
Site ID 110931
Spill Date 1987-08-19

DC678
NE
1/4-1/2
0.453 mi.
2393 ft.

Relative:
Higher

1180 MORRIS PARK AVE/BX
1180 MORRIS PARK AVENUE
NEW YORK CITY, NY

NY LTANKS | **S100145462**
N/A

Click here for full text details

NY LTANKS
Spill Number/Closed Date 8902672 / 1993-11-05
Site ID 210317
Spill Date 1989-06-14

679
ENE
1/4-1/2
0.457 mi.
2412 ft.

Relative:
Lower

NICKS AUTO SERVICE
1826 EASTCHESTER RD
BRONX, NY

NY LTANKS | **S104073381**
N/A

Click here for full text details

NY LTANKS
Spill Number/Closed Date 9800894 / 2003-03-03
Site ID 193166
Spill Date 1998-04-21

680
NE
1/4-1/2
0.459 mi.
2421 ft.

Relative:
Higher

SCHOOL ST. CLARESS
1911 HONE AVE
BRONX, NY

NY LTANKS | **S123663802**
N/A

Click here for full text details

NY LTANKS
Spill Number/Closed Date 1900423 / 2019-10-02
Site ID 586251
Spill Date 2019-04-12

DD681
East
1/4-1/2
0.461 mi.
2433 ft.

Relative:
Lower

JT TOWER LLC
1411-1421 FERRIS PLACE
BRONX, NY 10461

NY LTANKS | **U003764855**
NY UST | **N/A**

Click here for full text details

NY LTANKS
Spill Number/Closed Date 1103590 / Not Reported
Site ID 451158
Spill Date 2011-06-30

DD682
East
1/4-1/2
0.461 mi.
2433 ft.

Relative:
Lower

1411 FERRIS PL
1411 FERRIS PL
BRONX, NY

NY LTANKS | **S105135125**
N/A

Click here for full text details

NY LTANKS
Spill Number/Closed Date 0105988 / 2006-06-22
Site ID 159983
Spill Date 2001-09-05

683
East
1/4-1/2
0.472 mi.
2494 ft.

Relative:
Lower

CON EDISON - VAULT SUBMERSIBLE 1719
2526 BUTLER PLACE
BRONX, NY 10451

NY LTANKS
NY MANIFEST | **S100145613**
N/A

Click here for full text details

NY LTANKS
Spill Number/Closed Date 8906398 / 1992-10-07
Site ID 236941
Spill Date 1989-09-29

NY MANIFEST
EPA ID NYP004988386

684
SE
1/4-1/2
0.486 mi.
2565 ft.

Relative:
Lower

CAMEJO HOME
1946 BENEDICT AVE
BRONX, NY

NY LTANKS | **S108059350**
N/A

Click here for full text details

NY LTANKS
Spill Number/Closed Date 0603170 / 2006-06-22
Site ID 365838
Spill Date 2006-06-22

685
South
1/4-1/2
0.486 mi.
2567 ft.

Relative:
Lower

SPILL NUMBER 0209261
1770 EAST 172ND ST
BRONX, NY

NY LTANKS | **S105997552**
N/A

Click here for full text details

NY LTANKS
Spill Number/Closed Date 0209261 / 2003-06-30
Site ID 112322
Spill Date 2002-12-09

686
SSE
1/4-1/2
0.490 mi.
2585 ft.

Relative:
Lower

CUMBERLAND FARMS 70212
1885 WESTCHESTER AVE
BRONX, NY

NY LTANKS
NY Spills

S109062129
N/A

Click here for full text details

NY LTANKS

Spill Number/Closed Date 9205564 / 2016-08-09
Spill Number/Closed Date 9103857 / 1993-02-23
Site ID 257525
Site ID 257524
Spill Date 1992-08-13
Spill Date 1991-07-10

NY Spills

Spill Number/Closed Date 0803808 / 2008-07-17
Spill Number/Closed Date 1908594 / 2019-11-26
Spill Number/Closed Date 0913524 / 2010-04-20
Spill Number/Closed Date 0800914 / 2008-06-11
Spill Number/Closed Date 0800469 / 2008-06-11
Spill Number/Closed Date 1006376 / 2010-12-02
Site ID 400604
Site ID 598790
Site ID 426473
Site ID 396744
Site ID 396232
Site ID 439731
Spill Date 2008-07-01
Spill Date 2019-11-26
Spill Date 2010-03-23
Spill Date 2008-04-22
Spill Date 2008-04-11
Spill Date 2010-09-12

687
NE
1/4-1/2
0.491 mi.
2590 ft.

Relative:
Higher

SPILL NUMBER 0308409
1841 TOMLINSON AVENUE
BRONX, NY

NY LTANKS

S106123851
N/A

Click here for full text details

NY LTANKS

Spill Number/Closed Date 0308409 / 2003-11-18
Site ID 134127
Spill Date 2003-11-08

688
North
1/4-1/2
0.495 mi.
2611 ft.

Relative:
Higher

HIGHWAY PATROL PRECINT # 1 NYPD -DDC
BRONX RIVER PARKWAY
BRONX, NY

NY LTANKS

S100782047
N/A

Click here for full text details

NY LTANKS

Spill Number/Closed Date 9309517 / 2006-04-03
Site ID 329643

HIGHWAY PATROL PRECINT # 1 NYPD -DDC (Continued) **S100782047**

Spill Date 1993-11-05

DE689 **TTF WEST FARMS BUS DEPOT** **NY LTANKS** **S118707689**
West **1100 E 177TH STREET** **N/A**
1/4-1/2 **BRONX, NY**
0.496 mi.
2618 ft.

Relative:
Lower

Click here for full text details

NY LTANKS
Spill Number/Closed Date 1601677 / 2016-06-28
Site ID 527047
Spill Date 2016-05-18

DE690 **WEST FARMS BUS DEPOT** **NY LTANKS** **S108410797**
West **1100 EAST 177TH ST.** **NY CBS** **N/A**
1/4-1/2 **BRONX, NY 10460** **NY Spills**
0.496 mi.
2618 ft.

Relative:
Lower

Click here for full text details

NY LTANKS
Spill Number/Closed Date 0311123 / 2004-01-09
Site ID 81219
Spill Date 2003-12-30

NY CBS
Facility Status Unregulated/Closed
CBS Number 2-000394

NY Spills
Spill Number/Closed Date 0310757 / 2004-03-22
Spill Number/Closed Date 0310791 / 2004-01-29
Site ID 179623
Site ID 179624
Spill Date 2003-12-18

DE691 **NYC TRANSIT WEST FARMS** **NY LTANKS** **S118707769**
West **1100 EAST 177TH ST TREEMONT AVE** **N/A**
1/4-1/2 **BRONX, NY**
0.496 mi.
2618 ft.

Relative:
Lower

Click here for full text details

NY LTANKS
Spill Number/Closed Date 1603051 / 2017-07-11
Site ID 529490
Spill Date 2016-06-28

692
West
1/2-1
0.548 mi.
2894 ft.

Relative:
Lower

AMF - BRONX **FUDS** **1024899326**
N/A

BRONX, N.Y.C., NY

Click here for full text details

693
ENE
1/2-1
0.563 mi.
2972 ft.

Relative:
Lower

BRONX PSYCHIATRIC CENTER **NY SHWS** **S102145385**
1500 WATERS PLACE **NY MOSF** **N/A**
BRONX, NY 10461 **NY Spills**

Click here for full text details

NY SHWS
Site Code 55905
Class Code Does not present a significant threat to the public health or the environment - action may be deferred.

NY MOSF
Facility Id 2-2660
Tank Status Unregulated/Closed

NY Spills
Spill Number/Closed Date 0100106 / 2001-04-04
Spill Number/Closed Date 8902668 / 1989-06-14
Spill Number/Closed Date 9708816 / 2013-04-24
Spill Number/Closed Date 8907263 / 2005-12-14
Spill Number/Closed Date 9110643 / 1992-01-16
Spill Number/Closed Date 9200594 / 1992-04-15
Spill Number/Closed Date 9900881 / 2001-08-30
Spill Number/Closed Date 0012437 / 2001-03-12
Spill Number/Closed Date 0012992 / 2002-08-12
Spill Number/Closed Date 0101605 / 2001-05-12
Spill Number/Closed Date 0313639 / 2005-12-14
Site ID 254506
Site ID 254507
Site ID 254508
Site ID 248877
Site ID 248879
Site ID 248880
Site ID 248881
Site ID 248871
Site ID 248872
Site ID 248873
Site ID 248874
Site ID 248875
Site ID 465883
Spill Date 2001-04-04
Spill Date 1989-06-14
Spill Date 1997-10-28
Spill Date 1989-10-24
Spill Date 1992-01-07
Spill Date 1992-04-15
Spill Date 1999-04-22
Spill Date 2001-02-20

BRONX PSYCHIATRIC CENTER (Continued) **S102145385**

Spill Date 2001-03-12
Spill Date 2001-05-11
Spill Date 2004-03-12
Spill Date 1987-04-29
Spill Date 2012-06-28

694
ESE
1/2-1
0.811 mi.
4284 ft.

Relative:
Lower

1100 COMMERCE AVENUE
1100 COMMERCE STREET
BRONX, NY 10462

NY SHWS **S121933827**
NY ENG CONTROLS **N/A**
NY INST CONTROL

Click here for full text details

NY SHWS
Site Code 496481

NY ENG CONTROLS
Site Code 496481

NY INST CONTROL
Site Code 496481

695
WSW
1/2-1
0.860 mi.
4541 ft.

Relative:
Lower

CON EDISON - EAST 173RD ST. WORKS MGP
WEST FARMS RD. AND BRONX RIVER
BRONX, NY 10459

EDR MGP **1008407867**
N/A

Click here for full text details

DF696
ESE
1/2-1
0.885 mi.
4671 ft.

Relative:
Lower

CON EDISON - UNIONPORT WORKS MGP
1066 ZEREGA AVE.
BRONX, NY 10462

EDR MGP **1008407872**
N/A

Click here for full text details

DF697
ESE
1/2-1
0.885 mi.
4671 ft.

Relative:
Lower

CE - UNIONPORT WORKS
1066 ZEREGA AVENUE
BRONX, NY 10462

NY SHWS **S121933887**
N/A

Click here for full text details

NY SHWS
Site Code 566769

698
WSW
1/2-1
0.901 mi.
4758 ft.

Relative:
Lower

ADHESIVE PRODUCTS CORP
1660-1684 BOONE AVE
NEW YORK, NY 10460

NY SHWS
NY Spills
RCRA NonGen / NLR
NY MANIFEST

1000222173
NYD001360031

Click here for full text details

NY SHWS
Site Code 609104

NY Spills
Spill Number/Closed Date 9203740 / 2001-03-21
Site ID 217467
Spill Date 1992-06-09

RCRA NonGen / NLR
EPA Id NYD001360031

NY MANIFEST
EPA ID NYD001360031

GOVERNMENT RECORDS SEARCHED / DATA CURRENCY TRACKING

St	Acronym	Full Name	Government Agency	Gov Date	Arvl. Date	Active Date
NY	AIRS	Air Emissions Data	Department of Environmental Conservation	07/27/2022	07/27/2022	08/04/2022
NY	AST	Petroleum Bulk Storage	Department of Environmental Conservation	09/19/2022	09/20/2022	12/01/2022
NY	BROWNFIELDS	Brownfields Site List	Department of Environmental Conservation	08/08/2022	08/08/2022	10/24/2022
NY	CBS	Chemical Bulk Storage Site Listing	Department of Environmental Conservation	09/19/2022	09/20/2022	12/01/2022
NY	CBS AST	Chemical Bulk Storage Database	NYSDEC	01/01/2002	02/20/2002	03/22/2002
NY	CBS UST	Chemical Bulk Storage Database	NYSDEC	01/01/2002	02/20/2002	03/22/2002
NY	COAL ASH	Coal Ash Disposal Site Listing	Department of Environmental Conservation	10/03/2022	10/04/2022	12/20/2022
NY	COOLING TOWERS	Registered Cooling Towers	Department of Health	10/04/2022	10/10/2022	01/04/2023
NY	DEL SHWS	Delisted Registry Sites	Department of Environmental Conservation	08/08/2022	08/08/2022	10/24/2022
NY	DRYCLEANERS	Registered Drycleaners	Department of Environmental Conservation	08/30/2022	08/31/2022	09/07/2022
NY	E DESIGNATION	E DESIGNATION SITE LISTING	New York City Department of City Planning	09/21/2022	10/14/2022	10/19/2022
NY	ENG CONTROLS	Registry of Engineering Controls	Department of Environmental Conservation	08/08/2022	08/08/2022	10/24/2022
NY	ENV RES DECL	Environmental Restrictive Declarations	New York City Department of City Planning	06/22/2022	09/21/2022	12/01/2022
NY	ERP	Environmental Restoration Program Listing	Department of Environmental Conservation	08/08/2022	08/08/2022	10/24/2022
NY	Financial Assurance 1	Financial Assurance Information Listing	Department of Environmental Conservation	09/29/2022	09/30/2022	10/06/2022
NY	Financial Assurance 2	Financial Assurance Information Listing	Department of Environmental Conservation	06/11/2020	06/16/2020	09/02/2020
NY	HIST AST	Historical Petroleum Bulk Storage Database	Department of Environmental Conservation	01/01/2002	06/02/2006	07/20/2006
NY	HIST LTANKS	Listing of Leaking Storage Tanks	Department of Environmental Conservation	01/01/2002	07/08/2005	07/14/2005
NY	HIST SPILLS	SPILLS Database	Department of Environmental Conservation	01/01/2002	07/08/2005	07/14/2005
NY	HIST UST	Historical Petroleum Bulk Storage Database	Department of Environmental Conservation	01/01/2002	06/02/2006	07/20/2006
NY	HSWDS	Hazardous Substance Waste Disposal Site Inventory	Department of Environmental Conservation	01/01/2003	10/20/2006	11/30/2006
NY	INST CONTROL	Registry of Institutional Controls	Department of Environmental Conservation	08/08/2022	08/08/2022	10/24/2022
NY	LIENS	Spill Liens Information	Office of the State Comptroller	10/27/2022	10/27/2022	01/13/2023
NY	LTANKS	Spills Information Database	Department of Environmental Conservation	08/08/2022	08/08/2022	10/26/2022
NY	MOSF	Major Oil Storage Facility Site Listing	Department of Environmental Conservation	09/19/2022	09/20/2022	12/01/2022
NY	MOSF AST	Major Oil Storage Facilities Database	NYSDEC	01/01/2002	02/20/2002	03/22/2002
NY	MOSF UST	Major Oil Storage Facilities Database	NYSDEC	01/01/2002	02/20/2002	03/22/2002
NY	NY MANIFEST	Facility and Manifest Data	Department of Environmental Conservation	01/01/2019	10/29/2021	01/19/2022
NY	NYC LEAD	Lead-based Paint Testing Results	New York City Department of Education	04/04/2022	05/04/2022	07/26/2022
NY	NYC LEAD 2	Recent Lead Paint Violations	New York City Department of Housing Preservat	08/01/2022	08/02/2022	10/18/2022
NY	PFAS	PFAS Contamination Site Location Listing	Department of Environmental Conservation	01/16/2019	05/08/2019	06/24/2019
NY	PFAS 2	New York State Inactive Landfill Initiative	Department of Environmental Conservation	10/29/2021	11/19/2021	04/26/2022
NY	PFAS 3	PFAS Environmental Site Remediation List	Department of Environmental Conservation	08/08/2022	08/08/2022	11/15/2022
NY	RES DECL	Restrictive Declarations Listing	NYC Department of City Planning	06/22/2022	09/12/2022	12/01/2022
NY	RGA HWS	Recovered Government Archive State Hazardous Waste Facilitie	Department of Environmental Conservation		07/01/2013	12/30/2013
NY	RGA LF	Recovered Government Archive Solid Waste Facilities List	Department of Environmental Conservation		07/01/2013	01/10/2014
NY	SHWS	Inactive Hazardous Waste Disposal Sites in New York State	Department of Environmental Conservation	08/08/2022	08/08/2022	10/24/2022
NY	SPDES	State Pollutant Discharge Elimination System	Department of Environmental Conservation	03/25/2022	05/05/2022	05/18/2022
NY	SPILLS	Spills Information Database	Department of Environmental Conservation	08/08/2022	08/08/2022	10/26/2022
NY	SPILLS 80	SPILLS80 data from FirstSearch	FirstSearch	11/02/2010	01/03/2013	03/07/2013
NY	SPILLS 90	SPILLS90 data from FirstSearch	FirstSearch	12/14/2012	01/03/2013	02/12/2013
NY	SWF/LF	Facility Register	Department of Environmental Conservation	12/21/2022	12/22/2022	12/30/2022
NY	SWRCY	Registered Recycling Facility List	Department of Environmental Conservation	12/21/2022	12/22/2022	12/30/2022
NY	SWTIRE	Registered Waste Tire Storage & Facility List	Department of Environmental Conservation	02/27/2018	04/06/2018	06/08/2018
NY	TANKS	Storage Tank Faciliy Listing	Department of Environmental Conservation	09/19/2022	09/20/2022	12/01/2022
NY	UIC	Underground Injection Control Wells	Department of Environmental Conservation	08/24/2022	08/25/2022	11/14/2022
NY	UST	Petroleum Bulk Storage (PBS) Database	Department of Environmental Conservation	09/19/2022	09/20/2022	12/01/2022

GOVERNMENT RECORDS SEARCHED / DATA CURRENCY TRACKING

St	Acronym	Full Name	Government Agency	Gov Date	Arvl. Date	Active Date
NY	VAPOR REOPENED	Vapor Intrusion Legacy Site List	Department of Environmenal Conservation	01/01/2022	02/08/2022	05/06/2022
NY	VCP	Voluntary Cleanup Agreements	Department of Environmental Conservation	08/08/2022	08/08/2022	10/24/2022
NY	VCP NYC	Voluntary Cleanup Program Listing NYC	New York City Office of Environmental Protect	09/05/2022	09/06/2022	11/21/2022
US	2020 COR ACTION	2020 Corrective Action Program List	Environmental Protection Agency	09/30/2017	05/08/2018	07/20/2018
US	ABANDONED MINES	Abandoned Mines	Department of Interior	09/13/2022	09/14/2022	12/05/2022
US	AQUEOUS FOAM NRC	Aqueous Foam Related Incidents Listing	Environmental Protection Agency	02/23/2022	03/31/2022	11/08/2022
US	BRS	Biennial Reporting System	EPA/NTIS	12/31/2019	03/02/2022	03/25/2022
US	COAL ASH DOE	Steam-Electric Plant Operation Data	Department of Energy	12/31/2020	11/30/2021	02/22/2022
US	COAL ASH EPA	Coal Combustion Residues Surface Impoundments List	Environmental Protection Agency	01/12/2017	03/05/2019	11/11/2019
US	CONSENT	Superfund (CERCLA) Consent Decrees	Department of Justice, Consent Decree Library	09/30/2022	10/21/2022	01/10/2023
US	CORRACTS	Corrective Action Report	EPA	11/21/2022	11/21/2022	12/05/2022
US	DEBRIS REGION 9	Torres Martinez Reservation Illegal Dump Site Locations	EPA, Region 9	01/12/2009	05/07/2009	09/21/2009
US	DOCKET HWC	Hazardous Waste Compliance Docket Listing	Environmental Protection Agency	05/06/2021	05/21/2021	08/11/2021
US	DOD	Department of Defense Sites	USGS	06/07/2021	07/13/2021	03/09/2022
US	DOT OPS	Incident and Accident Data	Department of Transporation, Office of Pipeli	01/02/2020	01/28/2020	04/17/2020
US	Delisted NPL	National Priority List Deletions	EPA	10/27/2022	11/01/2022	11/15/2022
US	ECHO	Enforcement & Compliance History Information	Environmental Protection Agency	09/25/2022	09/30/2022	12/22/2022
US	EDR Hist Auto	EDR Exclusive Historical Auto Stations	EDR, Inc.			
US	EDR Hist Cleaner	EDR Exclusive Historical Cleaners	EDR, Inc.			
US	EDR MGP	EDR Proprietary Manufactured Gas Plants	EDR, Inc.			
US	EPA WATCH LIST	EPA WATCH LIST	Environmental Protection Agency	08/30/2013	03/21/2014	06/17/2014
US	ERNS	Emergency Response Notification System	National Response Center, United States Coast	12/12/2022	12/14/2022	12/19/2022
US	FEDERAL FACILITY	Federal Facility Site Information listing	Environmental Protection Agency	08/25/2022	09/06/2022	12/05/2022
US	FEDLAND	Federal and Indian Lands	U.S. Geological Survey	04/02/2018	04/11/2018	11/06/2019
US	FEMA UST	Underground Storage Tank Listing	FEMA	10/14/2021	11/05/2021	02/01/2022
US	FINDS	Facility Index System/Facility Registry System	EPA	08/03/2022	08/25/2022	10/24/2022
US	FTTS	FIFRA/ TSCA Tracking System - FIFRA (Federal Insecticide, Fu	EPA/Office of Prevention, Pesticides and Toxi	04/09/2009	04/16/2009	05/11/2009
US	FTTS INSP	FIFRA/ TSCA Tracking System - FIFRA (Federal Insecticide, Fu	EPA	04/09/2009	04/16/2009	05/11/2009
US	FUDS	Formerly Used Defense Sites	U.S. Army Corps of Engineers	08/11/2022	08/11/2022	09/30/2022
US	FUELS PROGRAM	EPA Fuels Program Registered Listing	EPA	08/11/2022	08/11/2022	09/30/2022
US	FUSRAP	Formerly Utilized Sites Remedial Action Program	Department of Energy	07/26/2021	07/27/2021	10/22/2021
US	HIST FTTS	FIFRA/TSCA Tracking System Administrative Case Listing	Environmental Protection Agency	10/19/2006	03/01/2007	04/10/2007
US	HIST FTTS INSP	FIFRA/TSCA Tracking System Inspection & Enforcement Case Lis	Environmental Protection Agency	10/19/2006	03/01/2007	04/10/2007
US	HMIRS	Hazardous Materials Information Reporting System	U.S. Department of Transportation	09/19/2022	09/19/2022	09/30/2022
US	ICIS	Integrated Compliance Information System	Environmental Protection Agency	11/18/2016	11/23/2016	02/10/2017
US	IHS OPEN DUMPS	Open Dumps on Indian Land	Department of Health & Human Serivces, Indian	04/01/2014	08/06/2014	01/29/2015
US	INDIAN LUST R1	Leaking Underground Storage Tanks on Indian Land	EPA Region 1	04/28/2021	06/11/2021	09/07/2021
US	INDIAN LUST R10	Leaking Underground Storage Tanks on Indian Land	EPA Region 10	04/20/2022	06/13/2022	08/16/2022
US	INDIAN LUST R4	Leaking Underground Storage Tanks on Indian Land	EPA Region 4	06/02/2022	06/13/2022	08/31/2022
US	INDIAN LUST R5	Leaking Underground Storage Tanks on Indian Land	EPA, Region 5	04/11/2022	06/13/2022	08/16/2022
US	INDIAN LUST R6	Leaking Underground Storage Tanks on Indian Land	EPA Region 6	04/28/2022	06/13/2022	08/16/2022
US	INDIAN LUST R7	Leaking Underground Storage Tanks on Indian Land	EPA Region 7	04/14/2022	06/13/2022	08/16/2022
US	INDIAN LUST R8	Leaking Underground Storage Tanks on Indian Land	EPA Region 8	04/20/2022	06/13/2022	08/16/2022
US	INDIAN LUST R9	Leaking Underground Storage Tanks on Indian Land	Environmental Protection Agency	04/08/2022	06/13/2022	08/16/2022
US	INDIAN ODI	Report on the Status of Open Dumps on Indian Lands	Environmental Protection Agency	12/31/1998	12/03/2007	01/24/2008
US	INDIAN RESERV	Indian Reservations	USGS	12/31/2014	07/14/2015	01/10/2017
US	INDIAN UST R1	Underground Storage Tanks on Indian Land	EPA, Region 1	04/07/2022	06/13/2022	08/16/2022

GOVERNMENT RECORDS SEARCHED / DATA CURRENCY TRACKING

St	Acronym	Full Name	Government Agency	Gov Date	Arvl. Date	Active Date
US	INDIAN UST R10	Underground Storage Tanks on Indian Land	EPA Region 10	04/20/2022	06/13/2022	08/16/2022
US	INDIAN UST R4	Underground Storage Tanks on Indian Land	EPA Region 4	06/02/2022	06/13/2022	08/31/2022
US	INDIAN UST R5	Underground Storage Tanks on Indian Land	EPA Region 5	04/11/2022	06/13/2022	08/16/2022
US	INDIAN UST R6	Underground Storage Tanks on Indian Land	EPA Region 6	04/28/2022	06/13/2022	08/16/2022
US	INDIAN UST R7	Underground Storage Tanks on Indian Land	EPA Region 7	04/14/2022	06/13/2022	08/16/2022
US	INDIAN UST R8	Underground Storage Tanks on Indian Land	EPA Region 8	04/20/2022	06/13/2022	08/16/2022
US	INDIAN UST R9	Underground Storage Tanks on Indian Land	EPA Region 9	04/08/2022	06/13/2022	08/16/2022
US	INDIAN VCP R1	Voluntary Cleanup Priority Listing	EPA, Region 1	07/27/2015	09/29/2015	02/18/2016
US	INDIAN VCP R7	Voluntary Cleanup Priority Lisitng	EPA, Region 7	03/20/2008	04/22/2008	05/19/2008
US	LEAD SMELTER 1	Lead Smelter Sites	Environmental Protection Agency	10/27/2022	11/01/2022	11/15/2022
US	LEAD SMELTER 2	Lead Smelter Sites	American Journal of Public Health	04/05/2001	10/27/2010	12/02/2010
US	LIENS 2	CERCLA Lien Information	Environmental Protection Agency	10/27/2022	11/01/2022	11/15/2022
US	LUCIS	Land Use Control Information System	Department of the Navy	11/02/2022	11/08/2022	01/10/2023
US	MINES MRDS	Mineral Resources Data System	USGS	04/06/2018	10/21/2019	10/24/2019
US	MINES VIOLATIONS	MSHA Violation Assessment Data	DOL, Mine Safety & Health Admi	11/29/2022	11/30/2022	12/22/2022
US	MLTS	Material Licensing Tracking System	Nuclear Regulatory Commission	10/26/2022	11/22/2022	12/05/2022
US	NPL	National Priority List	EPA	10/27/2022	11/01/2022	11/15/2022
US	NPL LIENS	Federal Superfund Liens	EPA	10/15/1991	02/02/1994	03/30/1994
US	ODI	Open Dump Inventory	Environmental Protection Agency	06/30/1985	08/09/2004	09/17/2004
US	PADS	PCB Activity Database System	EPA	01/20/2022	01/20/2022	03/25/2022
US	PCB TRANSFORMER	PCB Transformer Registration Database	Environmental Protection Agency	09/13/2019	11/06/2019	02/10/2020
US	PCS	Permit Compliance System	EPA, Office of Water	07/14/2011	08/05/2011	09/29/2011
US	PCS ENF	Enforcement data	EPA	12/31/2014	02/05/2015	03/06/2015
US	PCS INACTIVE	Listing of Inactive PCS Permits	EPA	11/05/2014	01/06/2015	05/06/2015
US	PFAS ATSDR	PFAS Contamination Site Location Listing	Department of Health & Human Services	06/24/2020	03/17/2021	11/08/2022
US	PFAS ECHO	Facilities in Industries that May Be Handling PFAS Listing	Environmental Protection Agency	01/03/2022	03/31/2022	11/08/2022
US	PFAS ECHO FIRE TRAINING	Facilities in Industries that May Be Handling PFAS Listing	Environmental Protection Agency	08/22/2018	03/31/2022	11/08/2022
US	PFAS FEDERAL SITES	Federal Sites PFAS Information	Environmental Protection Agency	02/23/2022	03/31/2022	11/08/2022
US	PFAS NPDES	Clean Water Act Discharge Monitoring Information	Environmental Protection Agency	01/03/2022	03/31/2022	11/08/2022
US	PFAS NPL	Superfund Sites with PFAS Detections Information	Environmental Protection Agency	02/23/2022	07/08/2022	11/08/2022
US	PFAS PART 139 AIRPORT	All Certified Part 139 Airports PFAS Information Listing	Environmental Protection Agency	08/22/2018	10/26/2022	11/08/2022
US	PFAS RCRA MANIFEST	PFAS Transfers Identified In the RCRA Database Listing	Environmental Protection Agency	01/03/2022	03/31/2022	11/08/2022
US	PFAS TSCA	PFAS Manufacture and Imports Information	Environmental Protection Agency	01/03/2022	03/31/2022	11/08/2022
US	PFAS WQP	Ambient Environmental Sampling for PFAS	Environmental Protection Agency	01/03/2022	03/31/2022	11/08/2022
US	PRP	Potentially Responsible Parties	EPA	10/27/2022	11/01/2022	11/15/2022
US	Proposed NPL	Proposed National Priority List Sites	EPA	10/27/2022	11/01/2022	11/15/2022
US	RAATS	RCRA Administrative Action Tracking System	EPA	04/17/1995	07/03/1995	08/07/1995
US	RADINFO	Radiation Information Database	Environmental Protection Agency	07/01/2019	07/01/2019	09/23/2019
US	RCRA NonGen / NLR	RCRA - Non Generators / No Longer Regulated	Environmental Protection Agency	11/21/2022	11/21/2022	12/05/2022
US	RCRA-LQG	RCRA - Large Quantity Generators	Environmental Protection Agency	11/21/2022	11/21/2022	12/05/2022
US	RCRA-SQG	RCRA - Small Quantity Generators	Environmental Protection Agency	11/21/2022	11/21/2022	12/05/2022
US	RCRA-TSDF	RCRA - Treatment, Storage and Disposal	Environmental Protection Agency	11/21/2022	11/21/2022	12/05/2022
US	RCRA-VSQG	RCRA - Very Small Quantity Generators (Formerly Conditionall	Environmental Protection Agency	11/21/2022	11/21/2022	12/05/2022
US	RMP	Risk Management Plans	Environmental Protection Agency	04/27/2022	05/04/2022	05/10/2022
US	ROD	Records Of Decision	EPA	10/27/2022	11/01/2022	11/15/2022
US	SCRD DRYCLEANERS	State Coalition for Remediation of Drycleaners Listing	Environmental Protection Agency	01/01/2017	02/03/2017	04/07/2017
US	SEMS	Superfund Enterprise Management System	EPA	10/27/2022	11/01/2022	11/15/2022

GOVERNMENT RECORDS SEARCHED / DATA CURRENCY TRACKING

St	Acronym	Full Name	Government Agency	Gov Date	Arvl. Date	Active Date
US	SEMS-ARCHIVE	Superfund Enterprise Management System Archive	EPA	10/27/2022	11/01/2022	11/15/2022
US	SSTS	Section 7 Tracking Systems	EPA	10/17/2022	10/18/2022	01/10/2023
US	TRIS	Toxic Chemical Release Inventory System	EPA	12/31/2018	08/14/2020	11/04/2020
US	TSCA	Toxic Substances Control Act	EPA	12/31/2016	06/17/2020	09/10/2020
US	UMTRA	Uranium Mill Tailings Sites	Department of Energy	08/30/2019	11/15/2019	01/28/2020
US	US AIRS (AFS)	Aerometric Information Retrieval System Facility Subsystem (	EPA	10/12/2016	10/26/2016	02/03/2017
US	US AIRS MINOR	Air Facility System Data	EPA	10/12/2016	10/26/2016	02/03/2017
US	US BROWNFIELDS	A Listing of Brownfields Sites	Environmental Protection Agency	02/23/2022	03/10/2022	03/10/2022
US	US CDL	Clandestine Drug Labs	Drug Enforcement Administration	07/29/2022	08/18/2022	10/24/2022
US	US ENG CONTROLS	Engineering Controls Sites List	Environmental Protection Agency	08/15/2022	08/17/2022	10/24/2022
US	US FIN ASSUR	Financial Assurance Information	Environmental Protection Agency	09/19/2022	09/20/2022	12/22/2022
US	US HIST CDL	National Clandestine Laboratory Register	Drug Enforcement Administration	07/29/2022	08/18/2022	10/24/2022
US	US INST CONTROLS	Institutional Controls Sites List	Environmental Protection Agency	08/15/2022	08/17/2022	10/24/2022
US	US MINES	Mines Master Index File	Department of Labor, Mine Safety and Health A	08/03/2022	08/17/2022	08/31/2022
US	US MINES 2	Ferrous and Nonferrous Metal Mines Database Listing	USGS	05/06/2020	05/27/2020	08/13/2020
US	US MINES 3	Active Mines & Mineral Plants Database Listing	USGS	04/14/2011	06/08/2011	09/13/2011
US	UXO	Unexploded Ordnance Sites	Department of Defense	11/09/2021	10/20/2022	01/10/2023
CT	CT MANIFEST	Hazardous Waste Manifest Data	Department of Energy & Environmental Protecti	08/08/2022	08/08/2022	10/21/2022
NJ	NJ MANIFEST	Manifest Information	Department of Environmental Protection	12/31/2018	04/10/2019	05/16/2019
PA	PA MANIFEST	Manifest Information	Department of Environmental Protection	06/30/2018	07/19/2019	09/10/2019
RI	RI MANIFEST	Manifest information	Department of Environmental Management	12/31/2020	11/30/2021	02/18/2022
VT	VT MANIFEST	Hazardous Waste Manifest Data	Department of Environmental Conservation	10/28/2019	10/29/2019	01/09/2020
WI	WI MANIFEST	Manifest Information	Department of Natural Resources	05/31/2018	06/19/2019	09/03/2019
US	AHA Hospitals	Sensitive Receptor: AHA Hospitals	American Hospital Association, Inc.			
US	Medical Centers	Sensitive Receptor: Medical Centers	Centers for Medicare & Medicaid Services			
US	Nursing Homes	Sensitive Receptor: Nursing Homes	National Institutes of Health			
US	Public Schools	Sensitive Receptor: Public Schools	National Center for Education Statistics			
US	Private Schools	Sensitive Receptor: Private Schools	National Center for Education Statistics			
NY	Daycare Centers	Sensitive Receptor: Day Care Providers	Department of Health			
US	Flood Zones	100-year and 500-year flood zones	Emergency Management Agency (FEMA)			
US	NWI	National Wetlands Inventory	U.S. Fish and Wildlife Service			
NY	State Wetlands	Freshwater Wetlands	Department of Environmental Conservation			
US	Topographic Map		U.S. Geological Survey			
US	Oil/Gas Pipelines		Endeavor Business Media			
US	Electric Power Transmission Line Data		Endeavor Business Media			

GOVERNMENT RECORDS SEARCHED / DATA CURRENCY TRACKING

St	Acronym	Full Name	Government Agency	Gov Date	Arvl. Date	Active Date

STREET AND ADDRESS INFORMATION

Â© 2015 TomTom North America, Inc. All rights reserved. This material is proprietary and the subject of copyright protection and other intellectual property rights owned by or licensed to Tele Atlas North America, Inc. The use of this material is subject to the terms of a license agreement. You will be held liable for any unauthorized copying or disclosure of this material.

GEOCHECK ®- PHYSICAL SETTING SOURCE ADDENDUM

TARGET PROPERTY ADDRESS

BRONX METRONORTH REZONING
1556 ST LAWRENCE AVE
BRONX, NY 10460

TARGET PROPERTY COORDINATES

Latitude (North):	40.839844 - 40ˆ 50’ 23.44’’
Longitude (West):	73.86795 - 73ˆ 52’ 4.62’’
Universal Tranverse Mercator:	Zone 18
UTM X (Meters):	595440.7
UTM Y (Meters):	4521383.5
Elevation:	51 ft. above sea level

USGS TOPOGRAPHIC MAP

Target Property Map:	14115946 FLUSHING, NY
Version Date:	2019
Southwest Map:	14115942 CENTRAL PARK, NY
Version Date:	2019

EDR’s GeoCheck Physical Setting Source Addendum is provided to assist the environmental professional in forming an opinion about the impact of potential contaminant migration.

Assessment of the impact of contaminant migration generally has two principle investigative components:

1. Groundwater flow direction, and
2. Groundwater flow velocity.

Groundwater flow direction may be impacted by surface topography, hydrology, hydrogeology, characteristics of the soil, and nearby wells. Groundwater flow velocity is generally impacted by the nature of the geologic strata.

GEOCHECK® - PHYSICAL SETTING SOURCE SUMMARY

GROUNDWATER FLOW DIRECTION INFORMATION

Groundwater flow direction for a particular site is best determined by a qualified environmental professional using site-specific well data. If such data is not reasonably ascertainable, it may be necessary to rely on other sources of information, such as surface topographic information, hydrologic information, hydrogeologic data collected on nearby properties, and regional groundwater flow information (from deep aquifers).

TOPOGRAPHIC INFORMATION

Surface topography may be indicative of the direction of surficial groundwater flow. This information can be used to assist the environmental professional in forming an opinion about the impact of nearby contaminated properties or, should contamination exist on the target property, what downgradient sites might be impacted.

TARGET PROPERTY TOPOGRAPHY

General Topographic Gradient: General NW

SURROUNDING TOPOGRAPHY: ELEVATION PROFILES

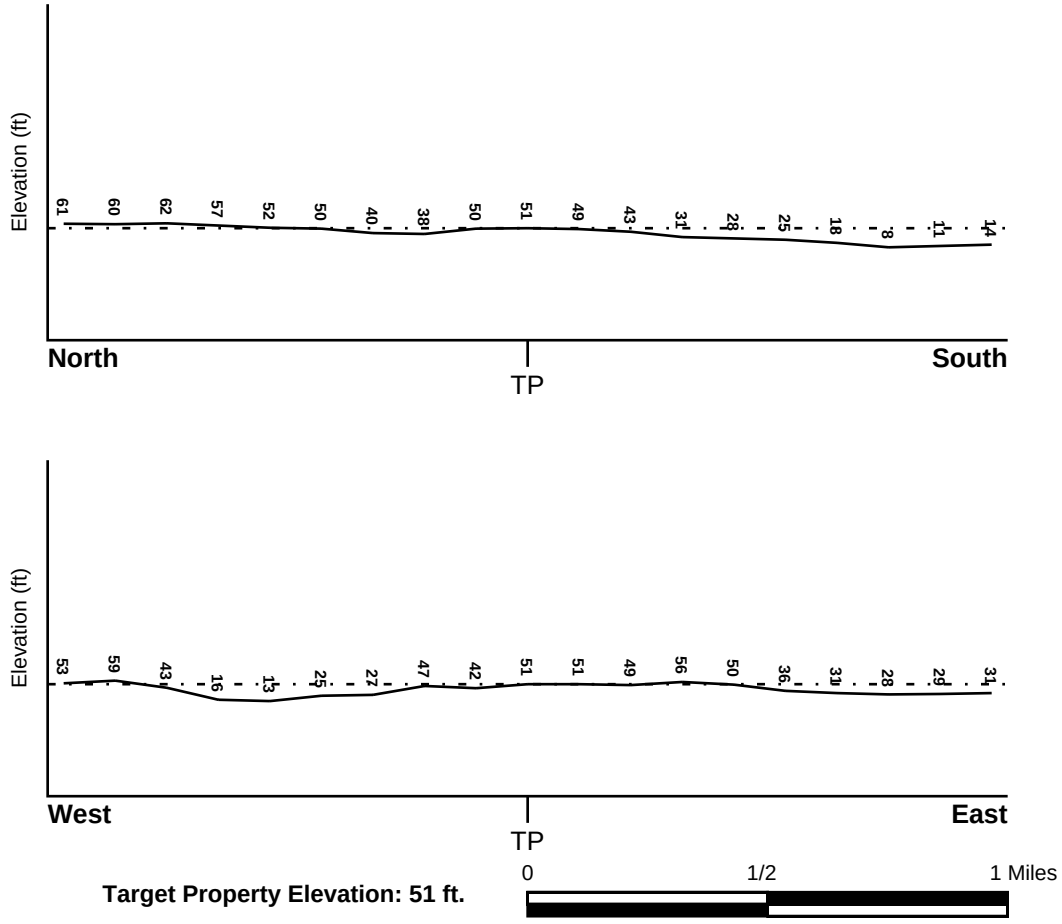

Target Property Elevation: 51 ft.

Source: Topography has been determined from the USGS 7.5' Digital Elevation Model and should be evaluated on a relative (not an absolute) basis. Relative elevation information between sites of close proximity should be field verified.

GEOCHECK® - PHYSICAL SETTING SOURCE SUMMARY

HYDROLOGIC INFORMATION

Surface water can act as a hydrologic barrier to groundwater flow. Such hydrologic information can be used to assist the environmental professional in forming an opinion about the impact of nearby contaminated properties or, should contamination exist on the target property, what downgradient sites might be impacted.

Refer to the Physical Setting Source Map following this summary for hydrologic information (major waterways and bodies of water).

FEMA FLOOD ZONE

Flood Plain Panel at Target Property	FEMA Source Type
3604970103F	FEMA FIRM Flood data

Additional Panels in search area:	FEMA Source Type
3604970082F	FEMA FIRM Flood data
3604970101F	FEMA FIRM Flood data
3604970084F	FEMA FIRM Flood data

NATIONAL WETLAND INVENTORY

NWI Quad at Target Property	NWI Electronic Data Coverage
FLUSHING	YES - refer to the Overview Map and Detail Map

HYDROGEOLOGIC INFORMATION

Hydrogeologic information obtained by installation of wells on a specific site can often be an indicator of groundwater flow direction in the immediate area. Such hydrogeologic information can be used to assist the environmental professional in forming an opinion about the impact of nearby contaminated properties or, should contamination exist on the target property, what downgradient sites might be impacted.

Site-Specific Hydrogeological Data*:

Search Radius:	1.25 miles
Status:	Not found

AQUIFLOW®

Search Radius: 1.000 Mile.

EDR has developed the AQUIFLOW Information System to provide data on the general direction of groundwater flow at specific points. EDR has reviewed reports submitted by environmental professionals to regulatory authorities at select sites and has extracted the date of the report, groundwater flow direction as determined hydrogeologically, and the depth to water table.

MAP ID	LOCATION FROM TP	GENERAL DIRECTION GROUNDWATER FLOW
Not Reported		

* ©1996 Site−specific hydrogeological data gathered by CERCLIS Alerts, Inc., Bainbridge Island, WA. All rights reserved. All of the information and opinions presented are those of the cited EPA report(s), which were completed under a Comprehensive Environmental Response Compensation and Liability Information System (CERCLIS) investigation.

GEOCHECK® - PHYSICAL SETTING SOURCE SUMMARY

GROUNDWATER FLOW VELOCITY INFORMATION

Groundwater flow velocity information for a particular site is best determined by a qualified environmental professional using site specific geologic and soil strata data. If such data are not reasonably ascertainable, it may be necessary to rely on other sources of information, including geologic age identification, rock stratigraphic unit and soil characteristics data collected on nearby properties and regional soil information. In general, contaminant plumes move more quickly through sandy-gravelly types of soils than silty-clayey types of soils.

GEOLOGIC INFORMATION IN GENERAL AREA OF TARGET PROPERTY

Geologic information can be used by the environmental professional in forming an opinion about the relative speed at which contaminant migration may be occurring.

ROCK STRATIGRAPHIC UNIT **GEOLOGIC AGE IDENTIFICATION**

Era:	Paleozoic	Category:	Stratified Sequence
System:	Ordovician		
Series:	Middle Ordovician (Mohawkian)		
Code:	O2 *(decoded above as Era, System & Series)*		

Geologic Age and Rock Stratigraphic Unit Source: P.G. Schruben, R.E. Arndt and W.J. Bawiec, Geology of the Conterminous U.S. at 1:2,500,000 Scale - a digital representation of the 1974 P.B. King and H.M. Beikman Map, USGS Digital Data Series DDS - 11 (1994).

DOMINANT SOIL COMPOSITION IN GENERAL AREA OF TARGET PROPERTY

The U.S. Department of Agriculture's (USDA) Soil Conservation Service (SCS) leads the National Cooperative Soil Survey (NCSS) and is responsible for collecting, storing, maintaining and distributing soil survey information for privately owned lands in the United States. A soil map in a soil survey is a representation of soil patterns in a landscape. Soil maps for STATSGO are compiled by generalizing more detailed (SSURGO) soil survey maps. The following information is based on Soil Conservation Service STATSGO data.

Soil Component Name: URBAN LAND

Soil Surface Texture: variable

Hydrologic Group: Not reported

Soil Drainage Class: Not reported

Hydric Status: Soil does not meet the requirements for a hydric soil.

Corrosion Potential - Uncoated Steel: Not Reported

Depth to Bedrock Min: > 10 inches

Depth to Bedrock Max: > 10 inches

GEOCHECK® - PHYSICAL SETTING SOURCE SUMMARY

Soil Layer Information							
	Boundary			Classification			
Layer	Upper	Lower	Soil Texture Class	AASHTO Group	Unified Soil	Permeability Rate (in/hr)	Soil Reaction (pH)
1	0 inches	6 inches	variable	Not reported	Not reported	Max: 0.00 Min: 0.00	Max: 0.00 Min: 0.00

OTHER SOIL TYPES IN AREA

Based on Soil Conservation Service STATSGO data, the following additional subordinant soil types may appear within the general area of target property.

Soil Surface Textures: silt loam
loamy sand
sandy loam
fine sandy loam

Surficial Soil Types: silt loam
loamy sand
sandy loam
fine sandy loam

Shallow Soil Types: sandy loam

Deeper Soil Types: unweathered bedrock
very gravelly - loamy sand
stratified
sandy loam

LOCAL / REGIONAL WATER AGENCY RECORDS

EDR Local/Regional Water Agency records provide water well information to assist the environmental professional in assessing sources that may impact ground water flow direction, and in forming an opinion about the impact of contaminant migration on nearby drinking water wells.

WELL SEARCH DISTANCE INFORMATION

DATABASE	SEARCH DISTANCE (miles)
Federal USGS	1.000
Federal FRDS PWS	Nearest PWS within 1 mile
State Database	1.000

FEDERAL USGS WELL INFORMATION

MAP ID	WELL ID	LOCATION FROM TP

GEOCHECK® - PHYSICAL SETTING SOURCE SUMMARY

FEDERAL USGS WELL INFORMATION

MAP ID	WELL ID	LOCATION FROM TP
2	USGS40000834130	1/2 - 1 Mile SW
3	USGS40000834104	1/2 - 1 Mile SE
4	USGS40000834157	1/2 - 1 Mile ESE
5	USGS40000834120	1/2 - 1 Mile ESE

FEDERAL FRDS PUBLIC WATER SUPPLY SYSTEM INFORMATION

MAP ID	WELL ID	LOCATION FROM TP
No PWS System Found		

Note: PWS System location is not always the same as well location.

STATE DATABASE WELL INFORMATION

MAP ID	WELL ID	LOCATION FROM TP
1	NYWS40000003871	1/4 - 1/2 Mile ENE

OTHER STATE DATABASE INFORMATION

STATE OIL/GAS WELL INFORMATION

MAP ID	WELL ID	LOCATION FROM TP
A1	NYOG10000015856	1/2 - 1 Mile WSW
A2	NYOG10000015857	1/2 - 1 Mile WSW

PHYSICAL SETTING SOURCE MAP - 7227810.2s

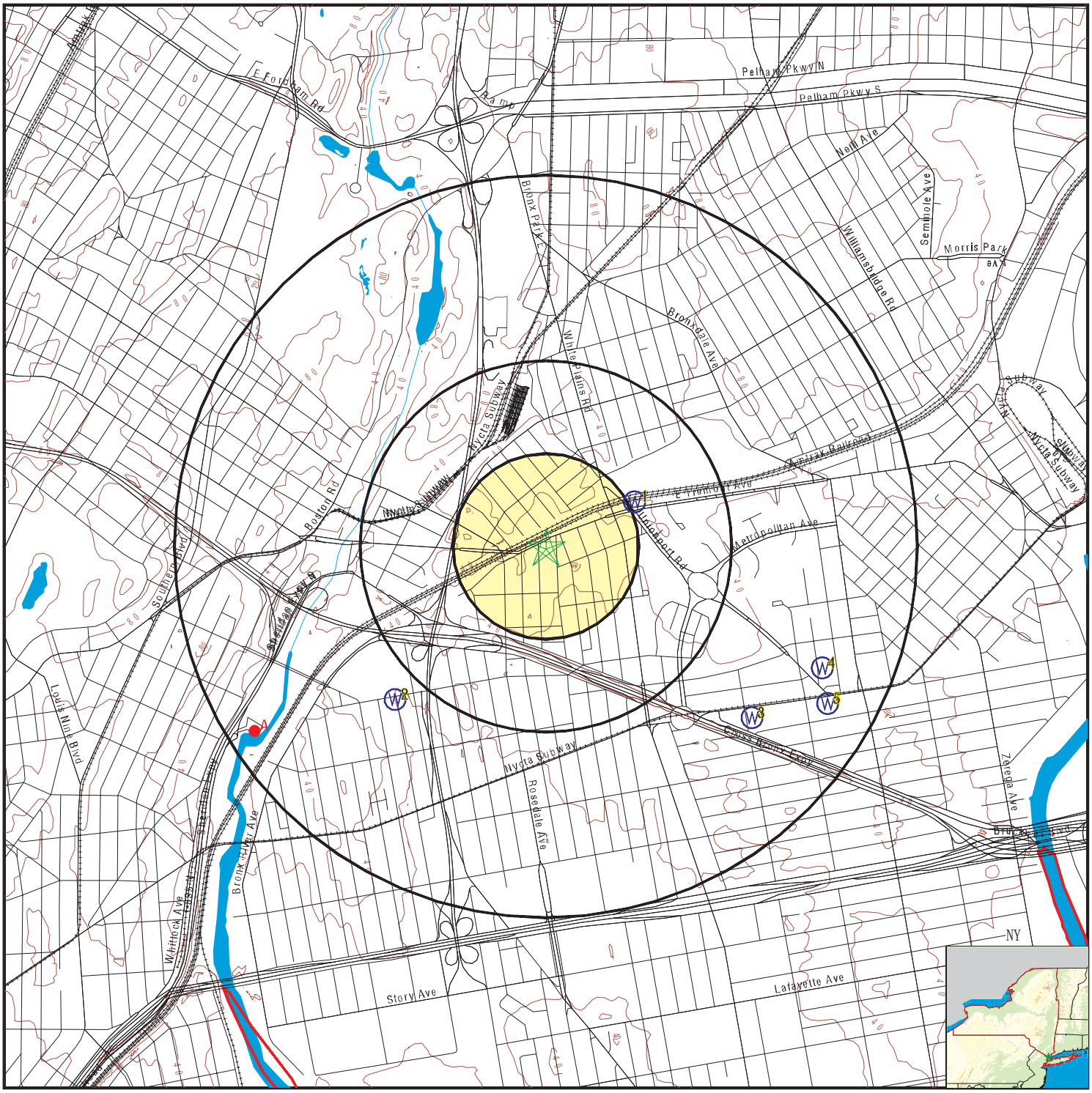

- County Boundary
- Major Roads
- Contour Lines
- Earthquake epicenter, Richter 5 or greater
- Water Wells
- Public Water Supply Wells
- Cluster of Multiple Icons
- Groundwater Flow Direction
- Indeterminate Groundwater Flow at Location
- Groundwater Flow Varies at Location
- Closest Hydrogeological Data
- Oil, gas or related wells

SITE NAME:	Bronx Metronorth Rezoning	CLIENT:	Fleming-Lee Shue, Inc.
ADDRESS:	1556 St Lawrence Ave Bronx NY 10460	CONTACT:	Joel E Kane
		INQUIRY #:	7227810.2s
LAT/LONG:	40.839844 / 73.86795	DATE:	January 18, 2023 2:17 pm

Copyright © 2023 EDR, Inc. © 2015 TomTom Rel. 2015.

GEOCHECK® - PHYSICAL SETTING SOURCE MAP FINDINGS

Map ID Direction Distance Elevation		Database	EDR ID Number
A1 **WSW** **1/2 - 1 Mile**	Click here for full text details	**OIL_GAS**	**NYOG10000015856**
A2 **WSW** **1/2 - 1 Mile**	Click here for full text details	**OIL_GAS**	**NYOG10000015857**
1 **ENE** **1/4 - 1/2 Mile** **Higher**	Click here for full text details	**NY WELLS**	**NYWS40000003871**
2 **SW** **1/2 - 1 Mile** **Lower**	Click here for full text details	**FED USGS**	**USGS40000834130**
3 **SE** **1/2 - 1 Mile** **Lower**	Click here for full text details	**FED USGS**	**USGS40000834104**
4 **ESE** **1/2 - 1 Mile** **Lower**	Click here for full text details	**FED USGS**	**USGS40000834157**
5 **ESE** **1/2 - 1 Mile** **Lower**	Click here for full text details	**FED USGS**	**USGS40000834120**

GEOCHECK® - PHYSICAL SETTING SOURCE MAP FINDINGS
RADON

AREA RADON INFORMATION

Federal EPA Radon Zone for BRONX County: 3

Note: Zone 1 indoor average level > 4 pCi/L.
: Zone 2 indoor average level >= 2 pCi/L and <= 4 pCi/L.
: Zone 3 indoor average level < 2 pCi/L.

Federal Area Radon Information for BRONX COUNTY, NY

Number of sites tested: 31

Area	Average Activity	% <4 pCi/L	% 4-20 pCi/L	% >20 pCi/L
Living Area	0.670 pCi/L	96%	4%	0%
Basement	1.110 pCi/L	42%	58%	0%

PHYSICAL SETTING SOURCE RECORDS SEARCHED

TOPOGRAPHIC INFORMATION

USGS 7.5' Digital Elevation Model (DEM)
Source: United States Geologic Survey
EDR acquired the USGS 7.5' Digital Elevation Model in 2002 and updated it in 2006. The 7.5 minute DEM corresponds to the USGS 1:24,000- and 1:25,000-scale topographic quadrangle maps. The DEM provides elevation data with consistent elevation units and projection.

Source: U.S. Geological Survey

HYDROLOGIC INFORMATION

Flood Zone Data: This data was obtained from the Federal Emergency Management Agency (FEMA). It depicts 100-year and 500-year flood zones as defined by FEMA. It includes the National Flood Hazard Layer (NFHL) which incorporates Flood Insurance Rate Map (FIRM) data and Q3 data from FEMA in areas not covered by NFHL.
Source: FEMA
Telephone: 877-336-2627
Date of Government Version: 2003, 2015

NWI: National Wetlands Inventory. This data, available in select counties across the country, was obtained by EDR in 2002, 2005, 2010 and 2015 from the U.S. Fish and Wildlife Service.

State Wetlands Data: Freshwater Wetlands
Source: Department of Environmental Conservation
Telephone: 518-402-8961

HYDROGEOLOGIC INFORMATION

AQUIFLOW^{R} Information System
Source: EDR proprietary database of groundwater flow information
EDR has developed the AQUIFLOW Information System (AIS) to provide data on the general direction of groundwater flow at specific points. EDR has reviewed reports submitted to regulatory authorities at select sites and has extracted the date of the report, hydrogeologically determined groundwater flow direction and depth to water table information.

GEOLOGIC INFORMATION

Geologic Age and Rock Stratigraphic Unit
Source: P.G. Schruben, R.E. Arndt and W.J. Bawiec, Geology of the Conterminous U.S. at 1:2,500,000 Scale - A digital representation of the 1974 P.B. King and H.M. Beikman Map, USGS Digital Data Series DDS - 11 (1994).

STATSGO: State Soil Geographic Database
Source: Department of Agriculture, Natural Resources Conservation Service (NRCS)
The U.S. Department of Agriculture's (USDA) Natural Resources Conservation Service (NRCS) leads the national Conservation Soil Survey (NCSS) and is responsible for collecting, storing, maintaining and distributing soil survey information for privately owned lands in the United States. A soil map in a soil survey is a representation of soil patterns in a landscape. Soil maps for STATSGO are compiled by generalizing more detailed (SSURGO) soil survey maps.

SSURGO: Soil Survey Geographic Database
Source: Department of Agriculture, Natural Resources Conservation Service (NRCS)
Telephone: 800-672-5559
SSURGO is the most detailed level of mapping done by the Natural Resources Conservation Service, mapping scales generally range from 1:12,000 to 1:63,360. Field mapping methods using national standards are used to construct the soil maps in the Soil Survey Geographic (SSURGO) database. SSURGO digitizing duplicates the original soil survey maps. This level of mapping is designed for use by landowners, townships and county natural resource planning and management.

PHYSICAL SETTING SOURCE RECORDS SEARCHED

LOCAL / REGIONAL WATER AGENCY RECORDS

FEDERAL WATER WELLS

PWS: Public Water Systems
Source: EPA/Office of Drinking Water
Telephone: 202-564-3750
Public Water System data from the Federal Reporting Data System. A PWS is any water system which provides water to at least 25 people for at least 60 days annually. PWSs provide water from wells, rivers and other sources.

PWS ENF: Public Water Systems Violation and Enforcement Data
Source: EPA/Office of Drinking Water
Telephone: 202-564-3750
Violation and Enforcement data for Public Water Systems from the Safe Drinking Water Information System (SDWIS) after August 1995. Prior to August 1995, the data came from the Federal Reporting Data System (FRDS).

USGS Water Wells: USGS National Water Inventory System (NWIS)
This database contains descriptive information on sites where the USGS collects or has collected data on surface water and/or groundwater. The groundwater data includes information on wells, springs, and other sources of groundwater.

STATE RECORDS

New York Public Water Wells
Source: New York Department of Health
Telephone: 518-458-6731

OTHER STATE DATABASE INFORMATION

Oil and Gas Well Database
Source: Department of Environmental Conservation
Telephone: 518-402-8072
These files contain records, in the database, of wells that have been drilled.

RADON

State Database: NY Radon
Source: Department of Health
Telephone: 518-402-7556
Radon Test Results

Area Radon Information
Source: USGS
Telephone: 703-356-4020
The National Radon Database has been developed by the U.S. Environmental Protection Agency (USEPA) and is a compilation of the EPA/State Residential Radon Survey and the National Residential Radon Survey. The study covers the years 1986 - 1992. Where necessary data has been supplemented by information collected at private sources such as universities and research institutions.

EPA Radon Zones
Source: EPA
Telephone: 703-356-4020
Sections 307 & 309 of IRAA directed EPA to list and identify areas of U.S. with the potential for elevated indoor radon levels.

OTHER

Airport Landing Facilities: Private and public use landing facilities
Source: Federal Aviation Administration, 800-457-6656

Epicenters: World earthquake epicenters, Richter 5 or greater
Source: Department of Commerce, National Oceanic and Atmospheric Administration

Earthquake Fault Lines: The fault lines displayed on EDR's Topographic map are digitized quaternary faultlines, prepared in 1975 by the United State Geological Survey

PHYSICAL SETTING SOURCE RECORDS SEARCHED

STREET AND ADDRESS INFORMATION

Â© 2015 TomTom North America, Inc. All rights reserved. This material is proprietary and the subject of copyright protection and other intellectual property rights owned by or licensed to Tele Atlas North America, Inc. The use of this material is subject to the terms of a license agreement. You will be held liable for any unauthorized copying or disclosure of this material.

Appendix E4: Sanborn Map Report

Bronx Metronorth Rezoning Morris Park

1601 Poplar Street

Bronx, NY 10461

Inquiry Number: 7227873.3

January 20, 2023

Certified Sanborn® Map Report

6 Armstrong Road, 4th floor
Shelton, CT 06484
Toll Free: 800.352.0050
www.edrnet.com

Certified Sanborn® Map Report

01/20/23

Site Name:

Bronx Metronorth Rezoning M
1601 Poplar Street
Bronx, NY 10461
EDR Inquiry # 7227873.3

Client Name:

Fleming-Lee Shue, Inc.
158 West 29th St
New York, NY 10001
Contact: Joel E Kane

The Sanborn Library has been searched by EDR and maps covering the target property location as provided by Fleming-Lee Shue, Inc. were identified for the years listed below. The Sanborn Library is the largest, most complete collection of fire insurance maps. The collection includes maps from Sanborn, Bromley, Perris & Browne, Hopkins, Barlow, and others. Only Environmental Data Resources Inc. (EDR) is authorized to grant rights for commercial reproduction of maps by the Sanborn Library LLC, the copyright holder for the collection. Results can be authenticated by visiting www.edrnet.com/sanborn.

The Sanborn Library is continually enhanced with newly identified map archives. This report accesses all maps in the collection as of the day this report was generated.

Certified Sanborn Results:

Certification # 582B-4443-A5A5

PO # FP1420

Project Bronx MetroNorth Rezoning 2

Maps Provided:

2007	1996	1977
2006	1995	1950
2005	1993	1929
2004	1992	1919
2003	1991	1908
2002	1988	1898
2001	1986	1893
1998	1981	

Sanborn® Library search results

Certification #: 582B-4443-A5A5

The Sanborn Library includes more than 1.2 million fire insurance maps from Sanborn, Bromley, Perris & Browne, Hopkins, Barlow and others which track historical property usage in approximately 12,000 American cities and towns. Collections searched:

- ☑ Library of Congress
- ☑ University Publications of America
- ☑ EDR Private Collection

The Sanborn Library LLC Since 1866™

Limited Permission To Make Copies

Fleming-Lee Shue, Inc. (the client) is permitted to make up to FIVE photocopies of this Sanborn Map transmittal and each fire insurance map accompanying this report solely for the limited use of its customer. No one other than the client is authorized to make copies. Upon request made directly to an EDR Account Executive, the client may be permitted to make a limited number of additional photocopies. This permission is conditioned upon compliance by the client, its customer and their agents with EDR's copyright policy; a copy of which is available upon request.

Disclaimer - Copyright and Trademark Notice

This Report contains certain information obtained from a variety of public and other sources reasonably available to Environmental Data Resources, LLC. It cannot be concluded from this Report that coverage information for the target and surrounding properties does not exist from other sources. This Report is provided on an "AS IS", "AS AVAILABLE" basis. NO WARRANTY EXPRESS OR IMPLIED IS MADE WHATSOEVER IN CONNECTION WITH THIS REPORT. ENVIRONMENTAL DATA RESOURCES, LLC AND ITS SUBSIDIARIES, AFFILIATES AND THIRD PARTY SUPPLIERS DISCLAIM ALL WARRANTIES, OF ANY KIND OR NATURE, EXPRESS OR IMPLIED, ARISING OUT OF OR RELATED TO THIS REPORT OR ANY OF THE DATA AND INFORMATION PROVIDED IN THIS REPORT, INCLUDING WITHOUT LIMITATION, ANY WARRANTIES REGARDING ACCURACY, QUALITY, CORRECTNESS, COMPLETENESS, COMPREHENSIVENESS, SUITABILITY, MERCHANTABILITY, FITNESS FOR A PARTICULAR PURPOSE, TITLE, NON-INFRINGEMENT, MISAPPROPRIATION, OR OTHERWISE. ALL RISK IS ASSUMED BY THE USER. IN NO EVENT SHALL ENVIRONMENTAL DATA RESOURCES, LLC OR ITS SUBSIDIARIES, AFFILIATES OR THIRD PARTY SUPPLIERS BE LIABLE TO ANYONE FOR ANY DIRECT, INCIDENTAL, INDIRECT, SPECIAL, CONSEQUENTIAL OR OTHER DAMAGES OF ANY TYPE OR KIND (INCLUDING BUT NOT LIMITED TO LOSS OF PROFITS, LOSS OF USE, OR LOSS OF DATA), ARISING OUT OF OR IN ANY WAY CONNECTED WITH THIS REPORT OR ANY OF THE DATA AND INFORMATION PROVIDED IN THIS REPORT. Any analyses, estimates, ratings, environmental risk levels, or risk codes provided in this Report are provided for illustrative purposes only, and are not intended to provide, nor should they be interpreted as providing any facts regarding, or prediction or forecast of, any environmental risk for any property. Only an assessment performed by a qualified environmental professional can provide findings, opinions or conclusions regarding the environmental risk or conditions in, on or at any property.

Copyright 2023 by Environmental Data Resources, Inc. All rights reserved. Reproduction in any media or format, in whole or in part, of any report or map of Environmental Data Resources, Inc., or its affiliates, is prohibited without prior written permission.

EDR and its logos (including Sanborn and Sanborn Map) are trademarks of Environmental Data Resources, LLC or its affiliates. All other trademarks used herein are the property of their respective owners.

Sanborn Sheet Key

This Certified Sanborn Map Report is based upon the following Sanborn Fire Insurance map sheets.

2007 Source Sheets


Volume 19, Sheet 14
2007


Volume 19, Sheet 22
2007


Volume 19, Sheet 16
2007


Volume 19, Sheet 21
2007

2006 Source Sheets


Volume 19, Sheet 21
2006


Volume 19, Sheet 16
2006


Volume 19, Sheet 14
2006

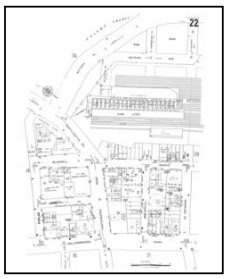
Volume 19, Sheet 22
2006

2005 Source Sheets


Volume 19, Sheet 22
2005


Volume 19, Sheet 14
2005


Volume 19, Sheet 16
2005


Volume 19, Sheet 21
2005

2004 Source Sheets


Volume 19, Sheet 21
2004


Volume 19, Sheet 16
2004


Volume 19, Sheet 14
2004


Volume 19, Sheet 22
2004

Sanborn Sheet Key

This Certified Sanborn Map Report is based upon the following Sanborn Fire Insurance map sheets.

2003 Source Sheets

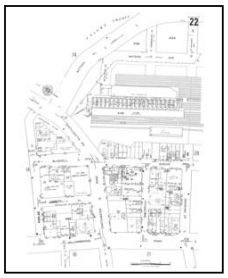

Volume 19, Sheet 22
2003



Volume 19, Sheet 14
2003



Volume 19, Sheet 16
2003



Volume 19, Sheet 21
2003

2002 Source Sheets



Volume 19, Sheet 21
2002



Volume 19, Sheet 15
2002



Volume 19, Sheet 16
2002



Volume 19, Sheet 14
2002



Volume 19, Sheet 22
2002

2001 Source Sheets



Volume 19, Sheet 22
2001



Volume 19, Sheet 14
2001



Volume 19, Sheet 16
2001



Volume 19, Sheet 21
2001

Sanborn Sheet Key

This Certified Sanborn Map Report is based upon the following Sanborn Fire Insurance map sheets.

1998 Source Sheets


Volume 19, Sheet 15
1998


Volume 19, Sheet 21
1998


Volume 19, Sheet 16
1998


Volume 19, Sheet 14
1998

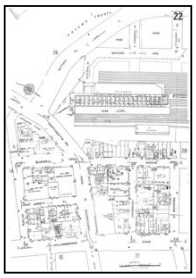
Volume 19, Sheet 22
1998

1996 Source Sheets

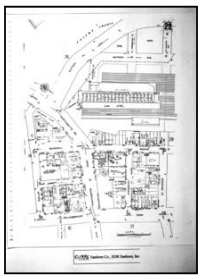
Volume 19, Sheet 21
1996

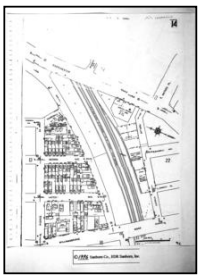
Volume 19, Sheet 13
1996


Volume 19, Sheet 16
1996


Volume 19, Sheet 21
1996

1995 Source Sheets


Volume 19, Sheet 74
1995


Volume 19, Sheet 15
1995


Volume 19, Sheet 21
1995


Volume 19, Sheet 16
1995


Volume 19, Sheet 14
1995


Volume 19, Sheet 22
1995

Sanborn Sheet Key

This Certified Sanborn Map Report is based upon the following Sanborn Fire Insurance map sheets.

1993 Source Sheets


Volume 19, Sheet 14
1993


Volume 19, Sheet 22
1993


Volume 19, Sheet 16
1993


Volume 19, Sheet 21
1993

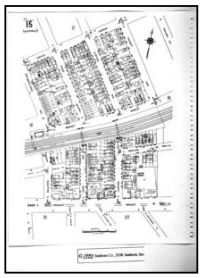
Volume 19, Sheet 15
1993

1992 Source Sheets


Volume 19, Sheet 15
1992


Volume 19, Sheet 21
1992


Volume 19, Sheet 16
1992


Volume 19, Sheet 14
1992


Volume 19, Sheet 22
1992

1991 Source Sheets


Volume 19, Sheet 14
1991


Volume 19, Sheet 16
1991


Volume 19, Sheet 22
1991


Volume 19, Sheet 21
1991

1988 Source Sheets


Volume 19, Sheet 21
1988

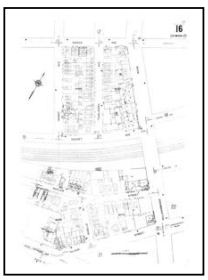
Volume 19, Sheet 16
1988


Volume 19, Sheet 14
1988

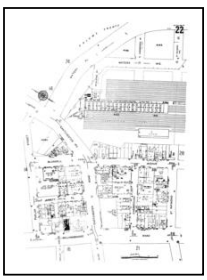
Volume 19, Sheet 22
1988

Sanborn Sheet Key

This Certified Sanborn Map Report is based upon the following Sanborn Fire Insurance map sheets.

1986 Source Sheets


Volume 19, Sheet 22
1986

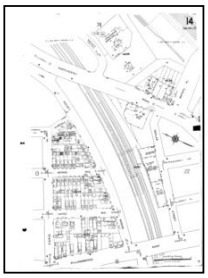
Volume 19, Sheet 14
1986


Volume 19, Sheet 16
1986


Volume 19, Sheet 21
1986

1981 Source Sheets


Volume 19, Sheet 21
1981


Volume 19, Sheet 14
1981


Volume 19, Sheet 16
1981


Volume 19, Sheet 22
1981

1977 Source Sheets

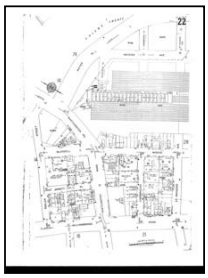
Volume 19, Sheet 22
1977


Volume 19, Sheet 14
1977


Volume 19, Sheet 21
1977


Volume 19, Sheet 16
1977


Volume 19, Sheet 15
1977

1950 Source Sheets


Volume 19, Sheet 21
1950


Volume 19, Sheet 16
1950

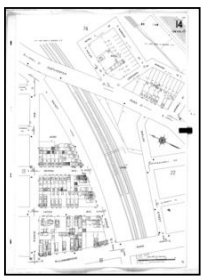
Volume 19, Sheet 14
1950


Volume 19, Sheet 22
1950

Sanborn Sheet Key

This Certified Sanborn Map Report is based upon the following Sanborn Fire Insurance map sheets.

1929 Source Sheets



Volume 19, Sheet 22
1929



Volume 19, Sheet 14
1929



Volume 19, Sheet 21
1929



Volume 19, Sheet 16
1929

1919 Source Sheets



Volume 17, Sheet 14
1919



Volume 17, Sheet 38
1919

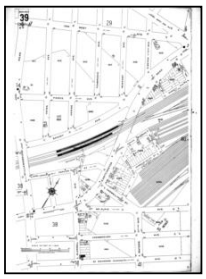

Volume 17, Sheet 39
1919

1908 Source Sheets



Volume A, Sheet 36
1908

1898 Source Sheets



Volume A, Sheet 36
1898

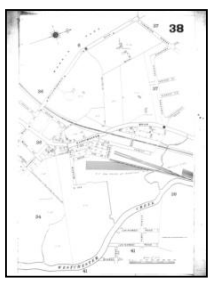

Volume A, Sheet 38
1898



Volume A, Sheet 6
1898

Sanborn Sheet Key

This Certified Sanborn Map Report is based upon the following Sanborn Fire Insurance map sheets.

1893 Source Sheets



Volume 1, Sheet 2
1893

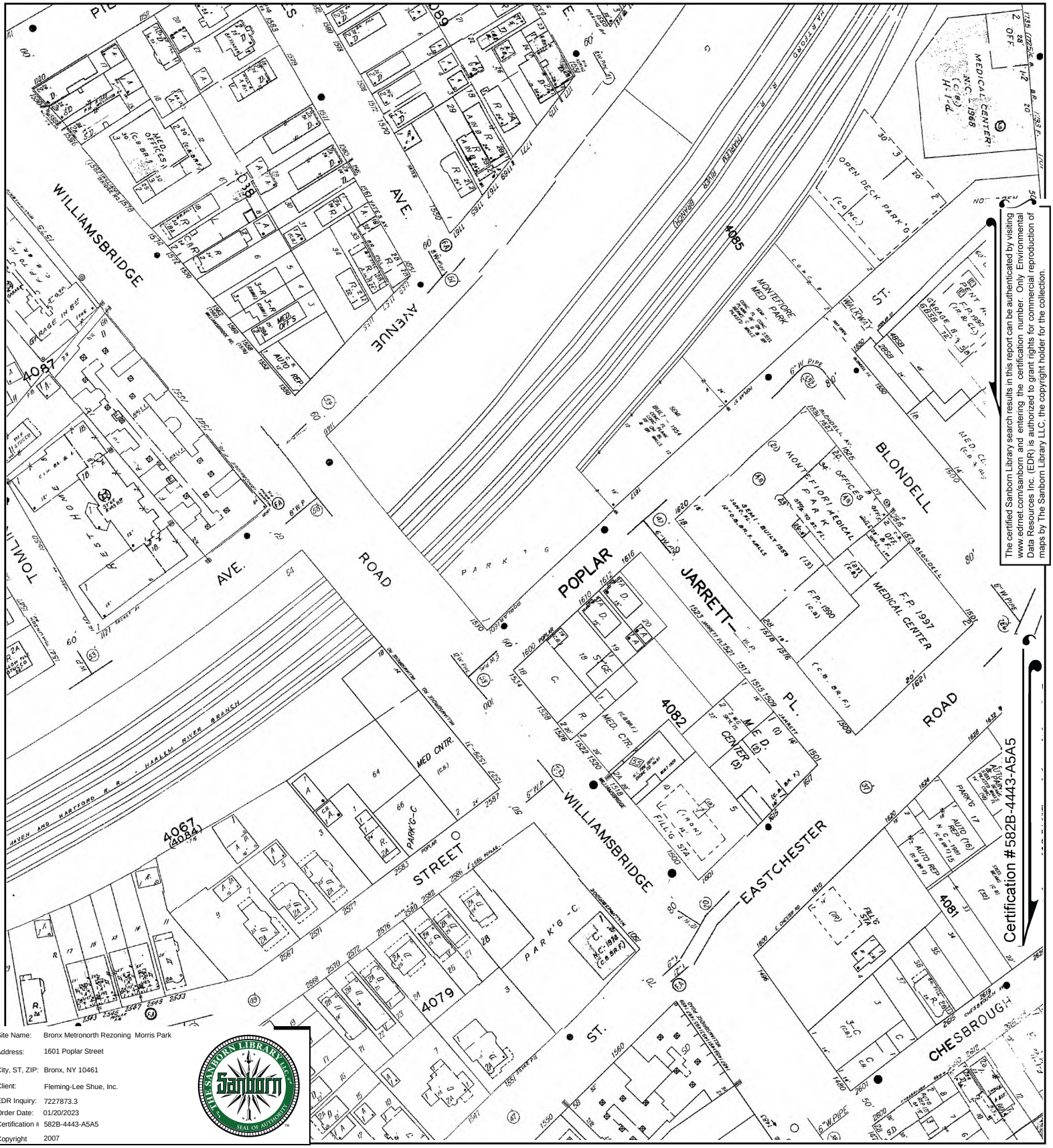

The certified Sanborn Library search results in this report can be authenticated by visiting www.edrnet.com/sanborn and entering the certification number. Only Environmental Data Resources Inc. (EDR) is authorized to grant rights for commercial reproduction of maps by The Sanborn Library LLC, the copyright holder for the collection.

Site Name:	Bronx Metronorth Rezoning Morris Park
Address:	1601 Poplar Street
City, ST, ZIP:	Bronx, NY 10461
Client:	Fleming-Lee Shue, Inc.
EDR Inquiry:	7227873.3
Order Date:	01/20/2023
Certification #:	582B-4443-A5A5
Copyright	2007

This Certified Sanborn Map combines the following sheets.
Outlined areas indicate map sheets within the collection.

0 Feet 150 300 600

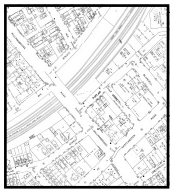

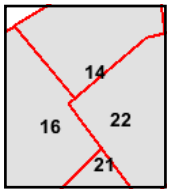

Volume 19, Sheet 21
Volume 19, Sheet 16
Volume 19, Sheet 22
Volume 19, Sheet 14

N

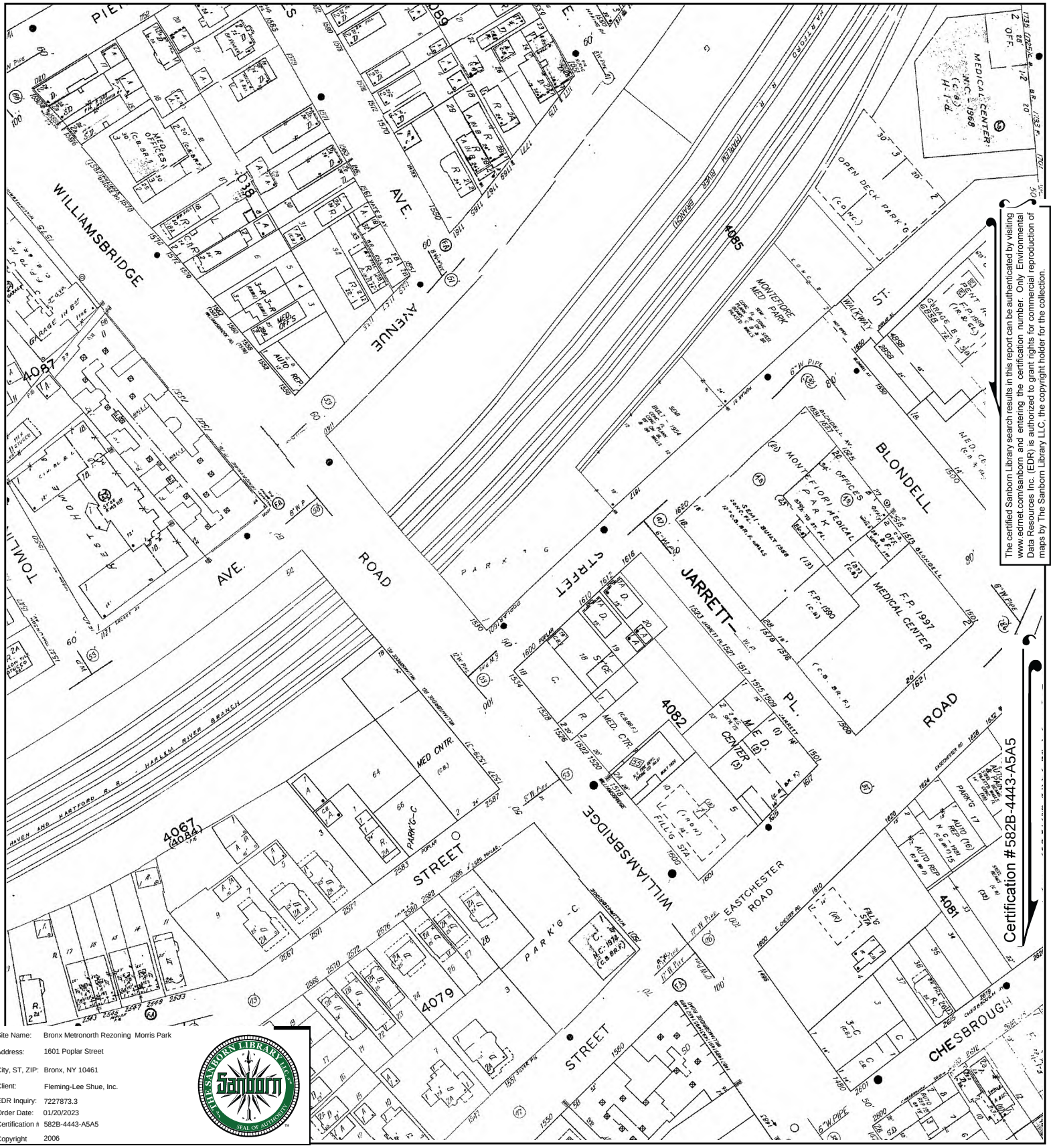

The certified Sanborn Library search results in this report can be authenticated by visiting www.edrnet.com/sanborn and entering the certification number. Only Environmental Data Resources Inc. (EDR) is authorized to grant rights for commercial reproduction of maps by The Sanborn Library LLC, the copyright holder for the collection.

Site Name:	Bronx Metronorth Rezoning Morris Park
Address:	1601 Poplar Street
City, ST, ZIP:	Bronx, NY 10461
Client:	Fleming-Lee Shue, Inc.
EDR Inquiry:	7227873.3
Order Date:	01/20/2023
Certification #	582B-4443-A5A5
Copyright	2006

This Certified Sanborn Map combines the following sheets.
Outlined areas indicate map sheets within the collection.

0 Feet 150 300 600

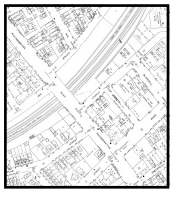

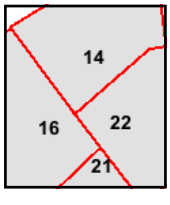

Volume 19, Sheet 22
Volume 19, Sheet 14
Volume 19, Sheet 16
Volume 19, Sheet 21

N

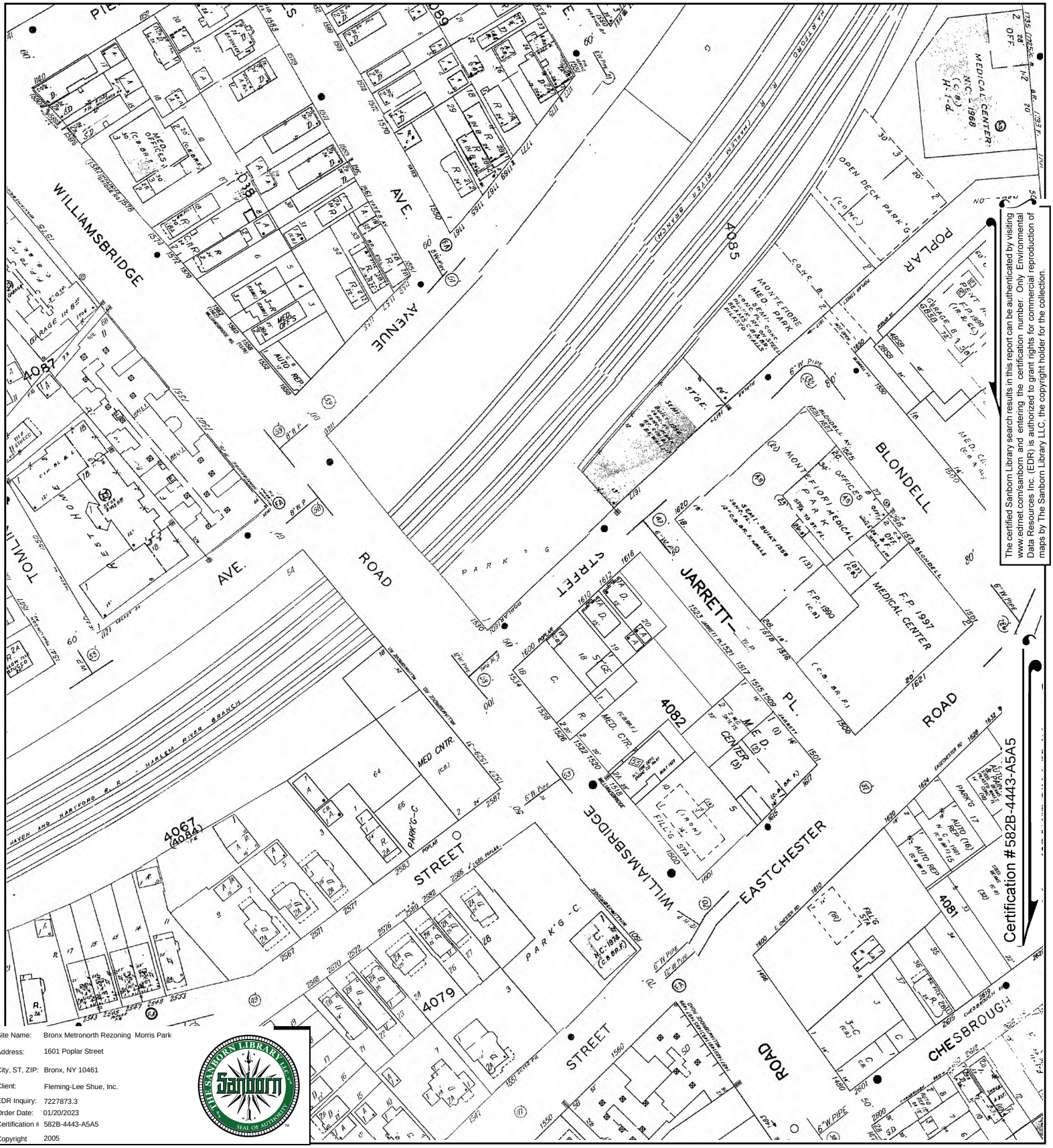

The certified Sanborn Library search results in this report can be authenticated by visiting www.edrnet.com/sanborn and entering the certification number. Only Environmental Data Resources Inc. (EDR) is authorized to grant rights for commercial reproduction of maps by The Sanborn Library LLC, the copyright holder for the collection.

Site Name:	Bronx Metronorth Rezoning Morris Park
Address:	1601 Poplar Street
City, ST, ZIP:	Bronx, NY 10461
Client:	Fleming-Lee Shue, Inc.
EDR Inquiry:	7227873.3
Order Date:	01/20/2023
Certification #:	582B-4443-A5A5
Copyright	2005

This Certified Sanborn Map combines the following sheets.
Outlined areas indicate map sheets within the collection.

0 Feet 150 300 600

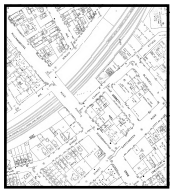

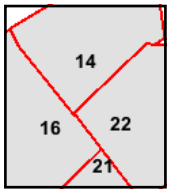

Volume 19, Sheet 21
Volume 19, Sheet 16
Volume 19, Sheet 14
Volume 19, Sheet 22

N

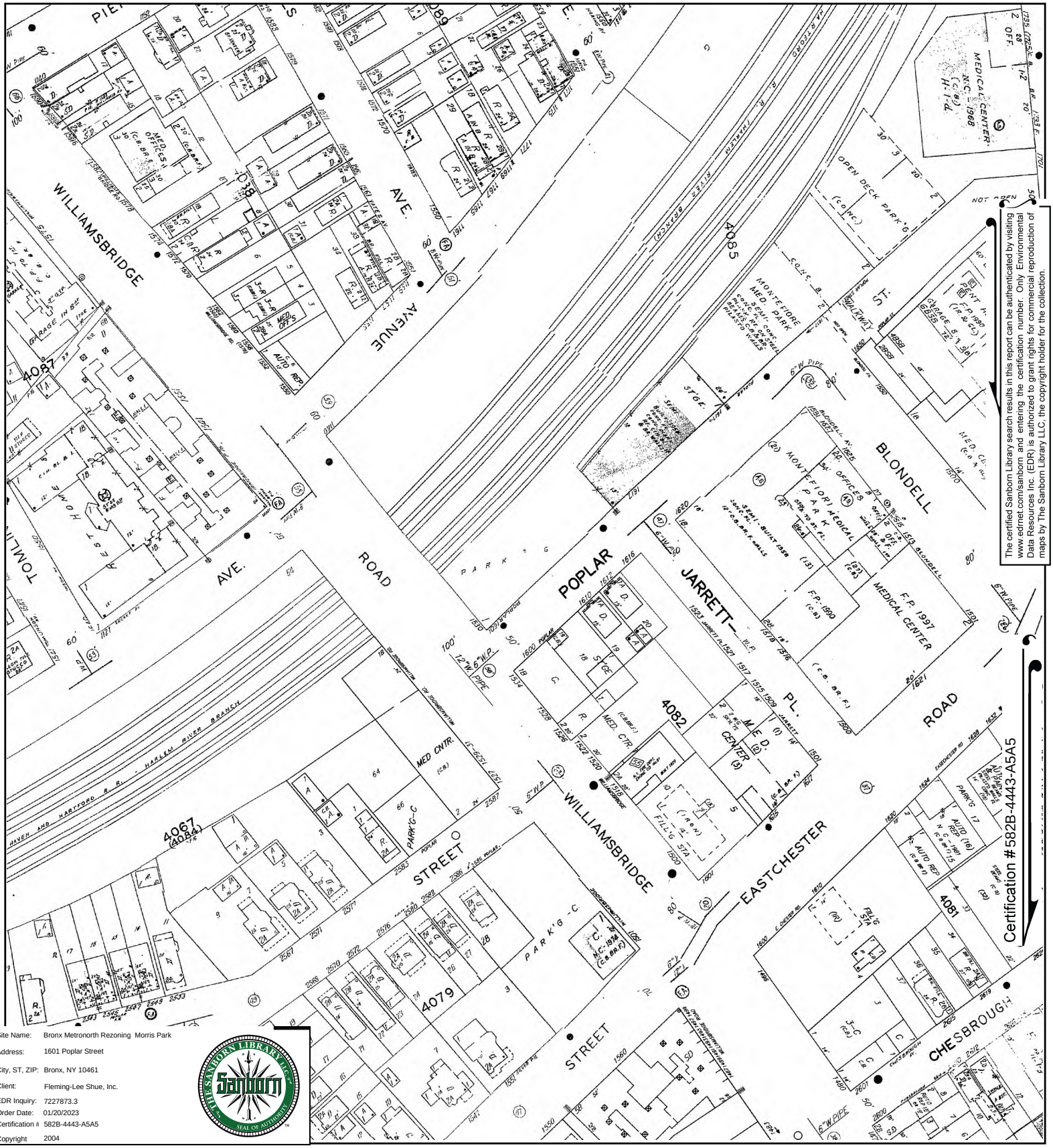

The certified Sanborn Library search results in this report can be authenticated by visiting www.edrnet.com/sanborn and entering the certification number. Only Environmental Data Resources Inc. (EDR) is authorized to grant rights for commercial reproduction of maps by The Sanborn Library LLC, the copyright holder for the collection.

Site Name:	Bronx Metronorth Rezoning Morris Park
Address:	1601 Poplar Street
City, ST, ZIP:	Bronx, NY 10461
Client:	Fleming-Lee Shue, Inc.
EDR Inquiry:	7227873.3
Order Date:	01/20/2023
Certification #:	582B-4443-A5A5
Copyright	2004

This Certified Sanborn Map combines the following sheets.
Outlined areas indicate map sheets within the collection.

0 Feet 150 300 600

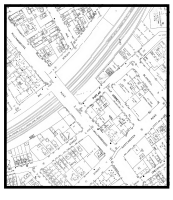

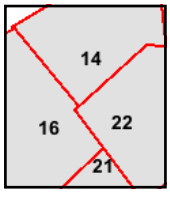

Volume 19, Sheet 22
Volume 19, Sheet 14
Volume 19, Sheet 16
Volume 19, Sheet 21

N

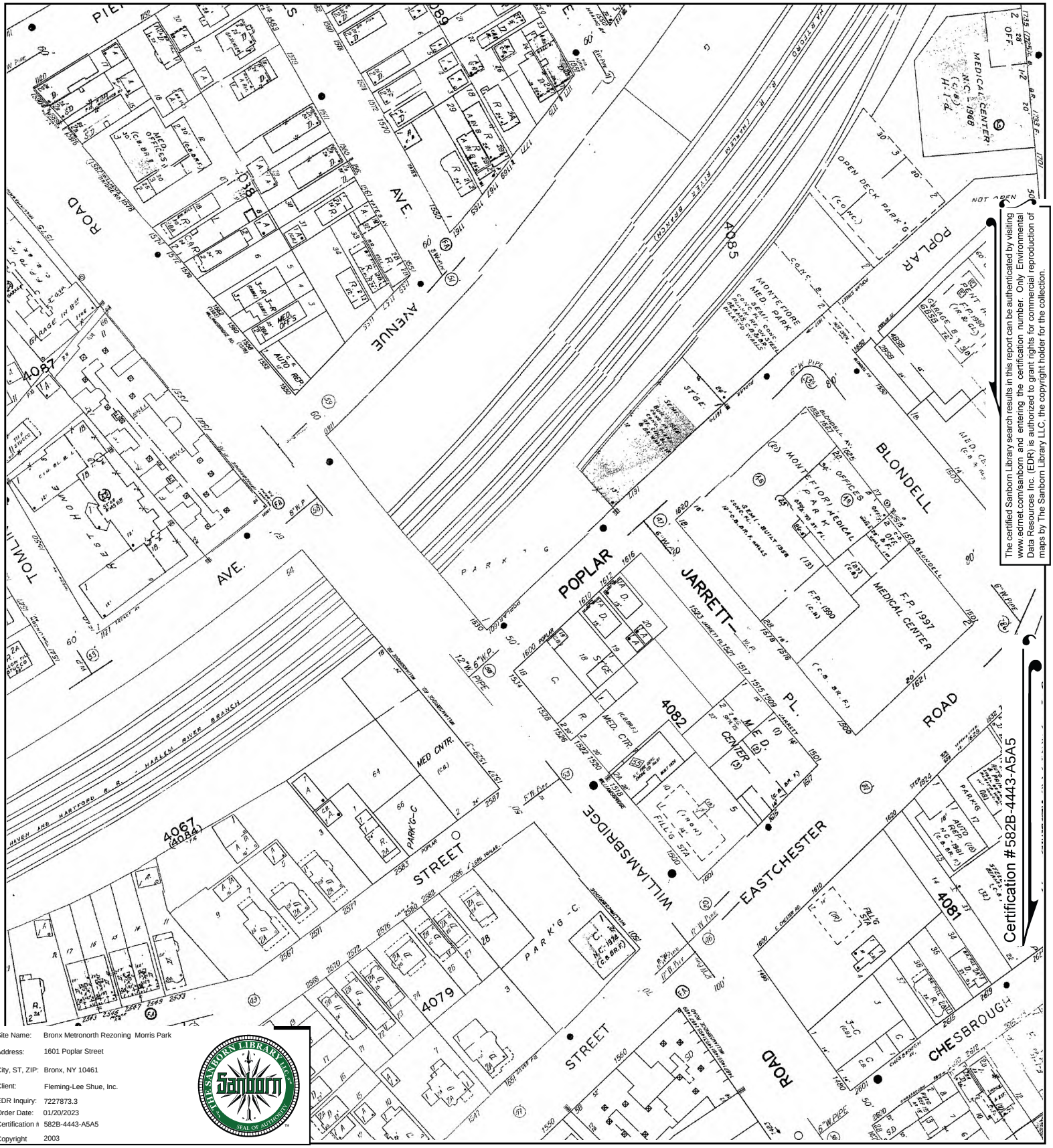

The certified Sanborn Library search results in this report can be authenticated by visiting www.edrnet.com/sanborn and entering the certification number. Only Environmental Data Resources Inc. (EDR) is authorized to grant rights for commercial reproduction of maps by The Sanborn Library LLC, the copyright holder for the collection.

Site Name:	Bronx Metronorth Rezoning Morris Park
Address:	1601 Poplar Street
City, ST, ZIP:	Bronx, NY 10461
Client:	Fleming-Lee Shue, Inc.
EDR Inquiry:	7227873.3
Order Date:	01/20/2023
Certification #:	582B-4443-A5A5
Copyright	2003

This Certified Sanborn Map combines the following sheets.
Outlined areas indicate map sheets within the collection.

0 Feet 150 300 600



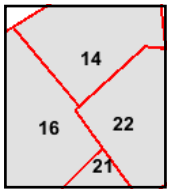

Volume 19, Sheet 21
Volume 19, Sheet 16
Volume 19, Sheet 14
Volume 19, Sheet 22

N

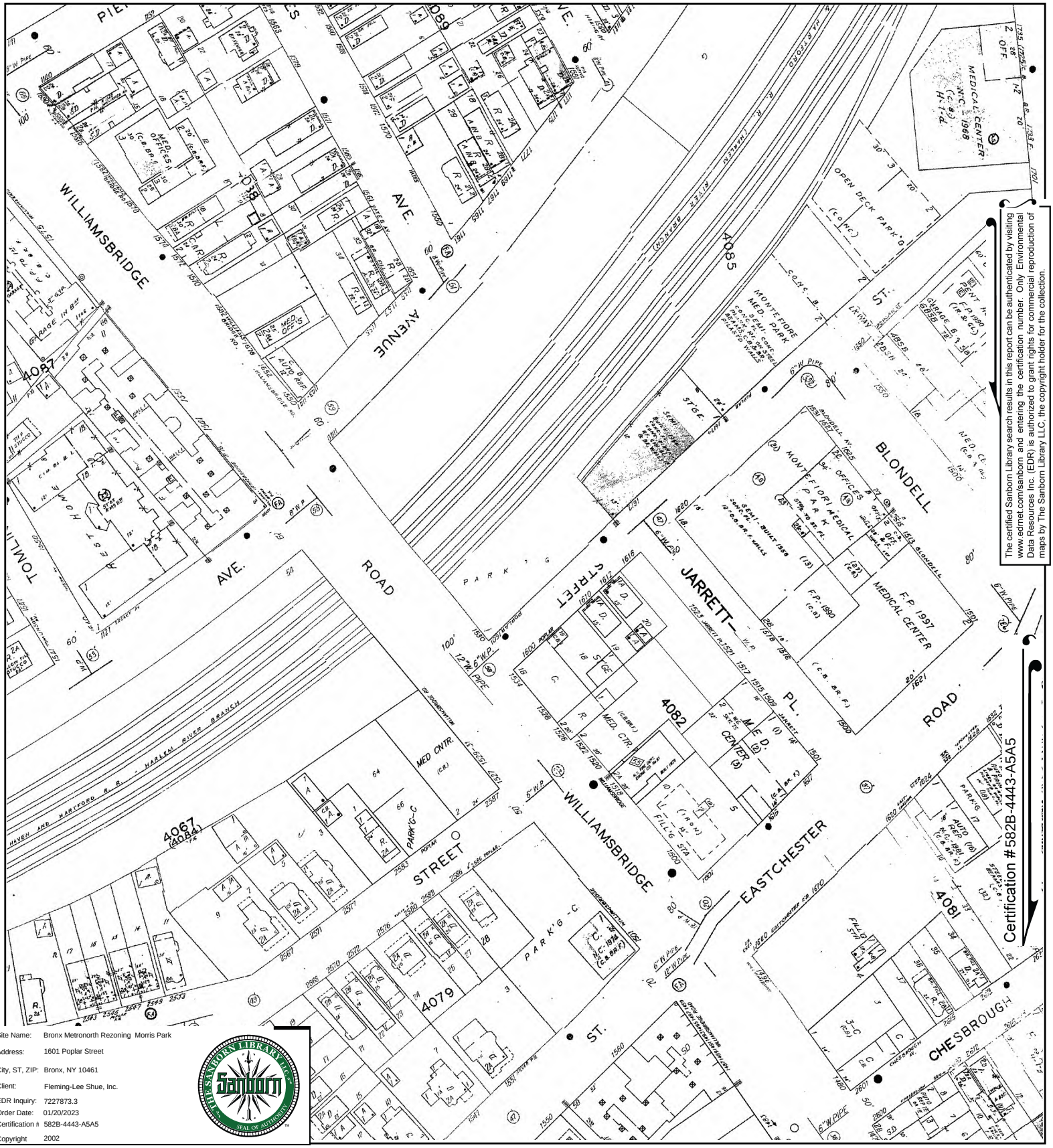

The certified Sanborn Library search results in this report can be authenticated by visiting www.edrnet.com/sanborn and entering the certification number. Only Environmental Data Resources Inc. (EDR) is authorized to grant rights for commercial reproduction of maps by The Sanborn Library LLC, the copyright holder for the collection.

Site Name:	Bronx Metronorth Rezoning Morris Park
Address:	1601 Poplar Street
City, ST, ZIP:	Bronx, NY 10461
Client:	Fleming-Lee Shue, Inc.
EDR Inquiry:	7227873.3
Order Date:	01/20/2023
Certification #:	582B-4443-A5A5
Copyright	2002

This Certified Sanborn Map combines the following sheets.
Outlined areas indicate map sheets within the collection.

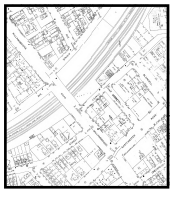

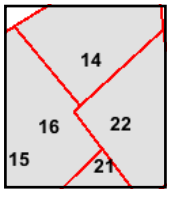

Volume 19, Sheet 22
Volume 19, Sheet 14
Volume 19, Sheet 16
Volume 19, Sheet 15
Volume 19, Sheet 21

0 Feet 150 300 600

N

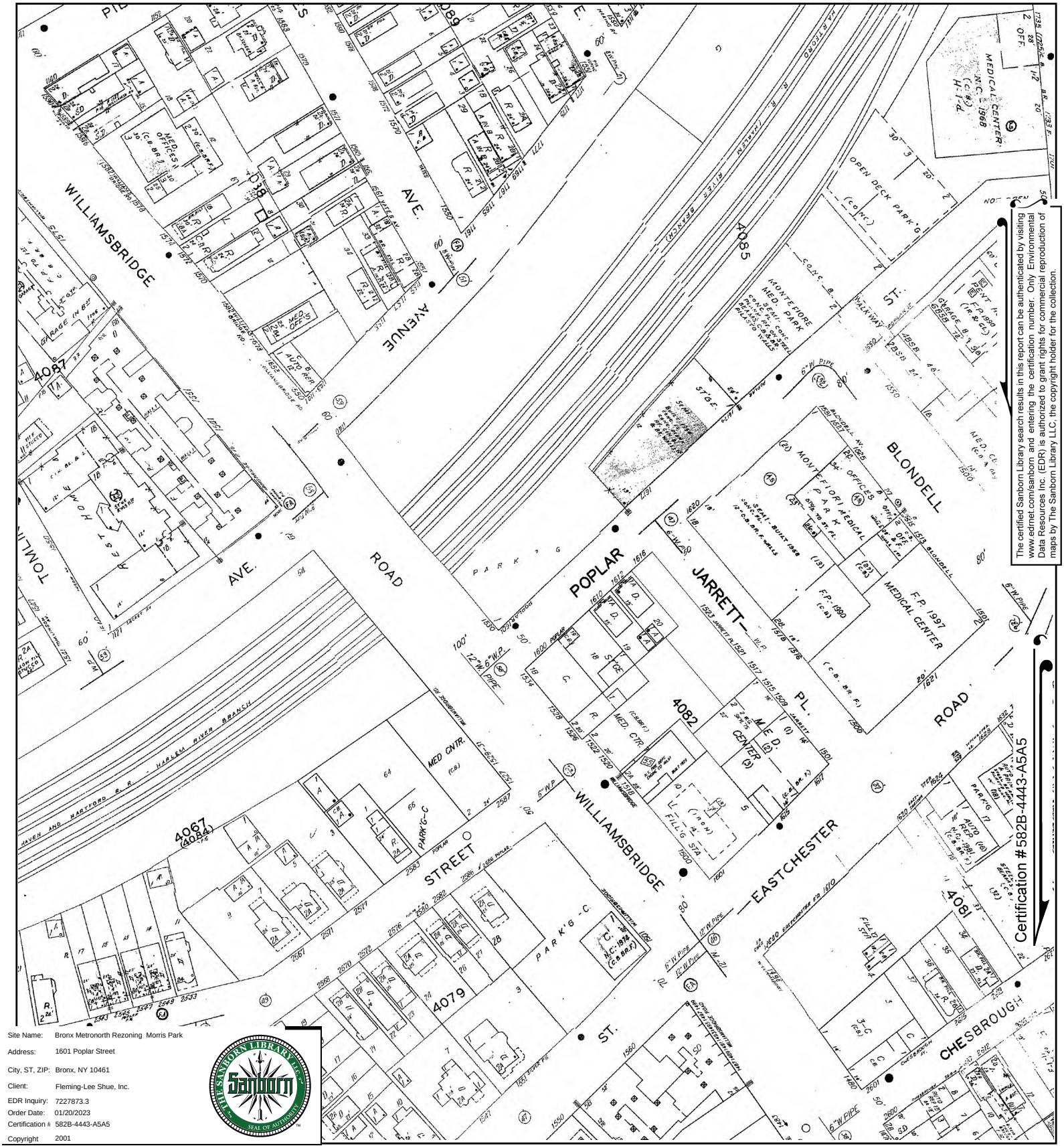

The certified Sanborn Library search results in this report can be authenticated by visiting www.edrnet.com/sanborn and entering the certification number. Only Environmental Data Resources Inc. (EDR) is authorized to grant rights for commercial reproduction of maps by The Sanborn Library LLC, the copyright holder for the collection.

Site Name:	Bronx Metronorth Rezoning Morris Park
Address:	1601 Poplar Street
City, ST, ZIP:	Bronx, NY 10461
Client:	Fleming-Lee Shue, Inc.
EDR Inquiry:	7227873.3
Order Date:	01/20/2023
Certification #:	582B-4443-A5A5
Copyright	2001

This Certified Sanborn Map combines the following sheets.
Outlined areas indicate map sheets within the collection.

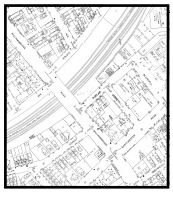

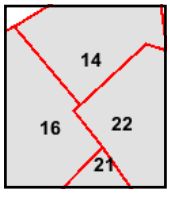

Volume 19, Sheet 21
Volume 19, Sheet 16
Volume 19, Sheet 14
Volume 19, Sheet 22

0 Feet 150 300 600

N

Certified Sanborn® Map

1998

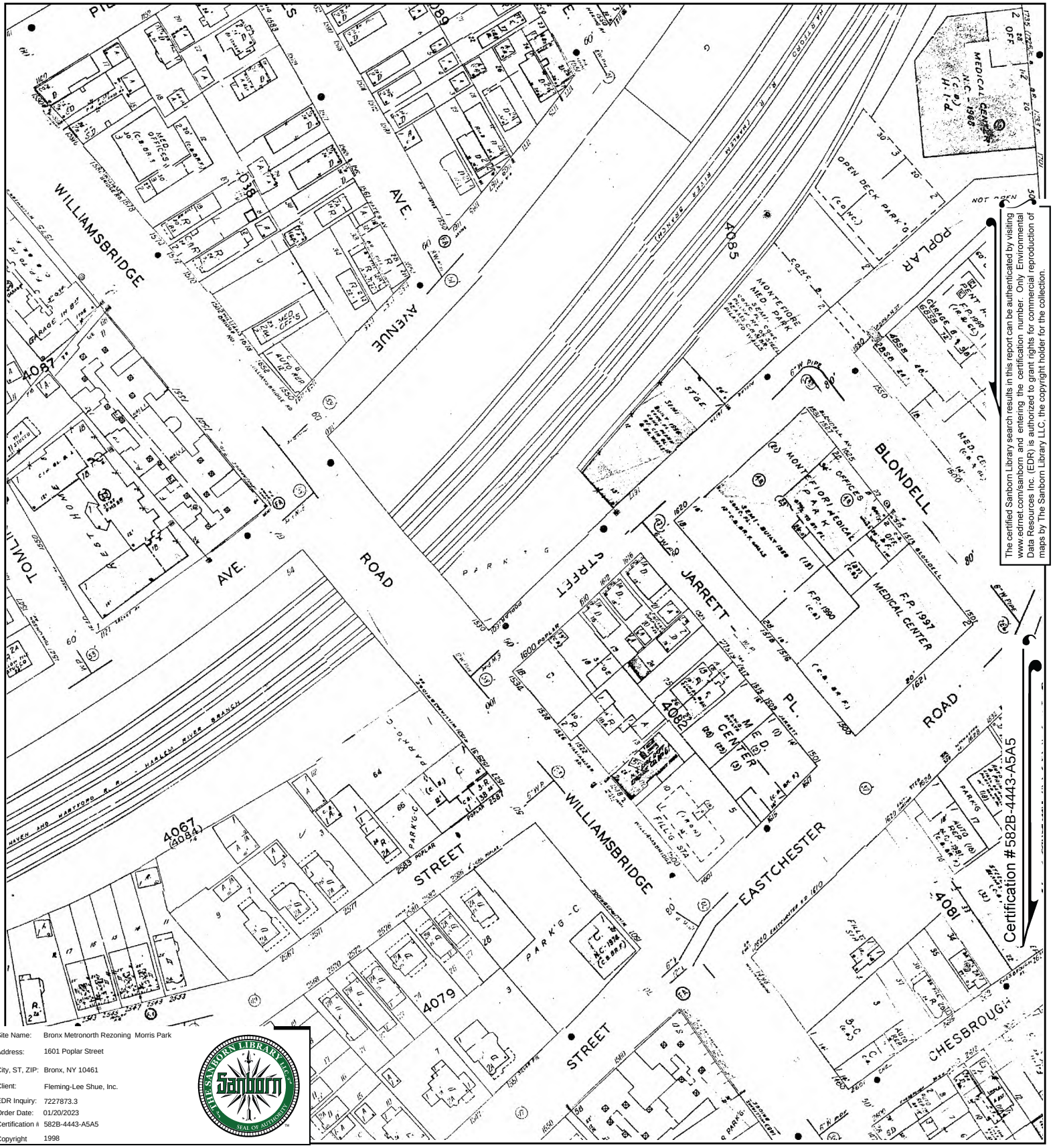

The certified Sanborn Library search results in this report can be authenticated by visiting www.edrnet.com/sanborn and entering the certification number. Only Environmental Data Resources Inc. (EDR) is authorized to grant rights for commercial reproduction of maps by The Sanborn Library LLC, the copyright holder for the collection.

Site Name:	Bronx Metronorth Rezoning Morris Park
Address:	1601 Poplar Street
City, ST, ZIP:	Bronx, NY 10461
Client:	Fleming-Lee Shue, Inc.
EDR Inquiry:	7227873.3
Order Date:	01/20/2023
Certification #	582B-4443-A5A5
Copyright	1998

This Certified Sanborn Map combines the following sheets.
Outlined areas indicate map sheets within the collection.

0 Feet 150 300 600



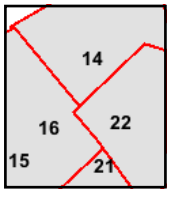

Volume 19, Sheet 22
Volume 19, Sheet 14
Volume 19, Sheet 16
Volume 19, Sheet 21
Volume 19, Sheet 15

N

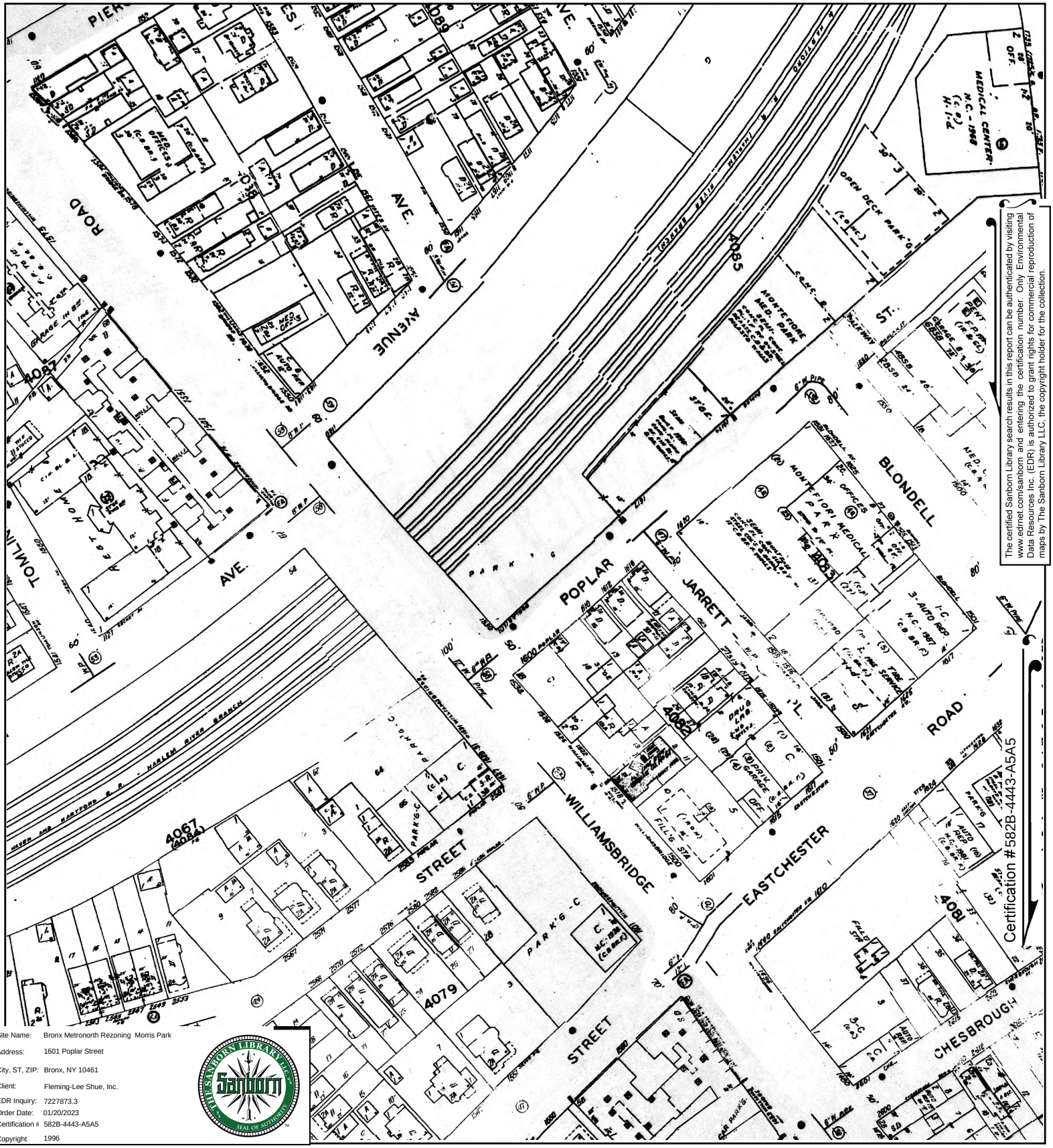

The certified Sanborn Library search results in this report can be authenticated by visiting www.edrnet.com/sanborn and entering the certification number. Only Environmental Data Resources Inc. (EDR) is authorized to grant rights for commercial reproduction of maps by The Sanborn Library LLC, the copyright holder for the collection.

Site Name:	Bronx Metronorth Rezoning Morris Park
Address:	1601 Poplar Street
City, ST, ZIP:	Bronx, NY 10461
Client:	Fleming-Lee Shue, Inc.
EDR Inquiry:	7227873.3
Order Date:	01/20/2023
Certification #:	582B-4443-A5A5
Copyright	1996

This Certified Sanborn Map combines the following sheets.
Outlined areas indicate map sheets within the collection.

0 Feet 150 300 600

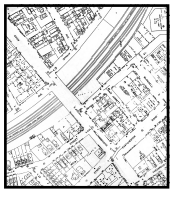

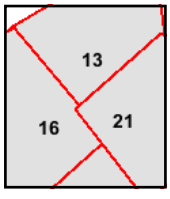

Volume 19, Sheet 21
Volume 19, Sheet 16
Volume 19, Sheet 13
Volume 19, Sheet 21

N

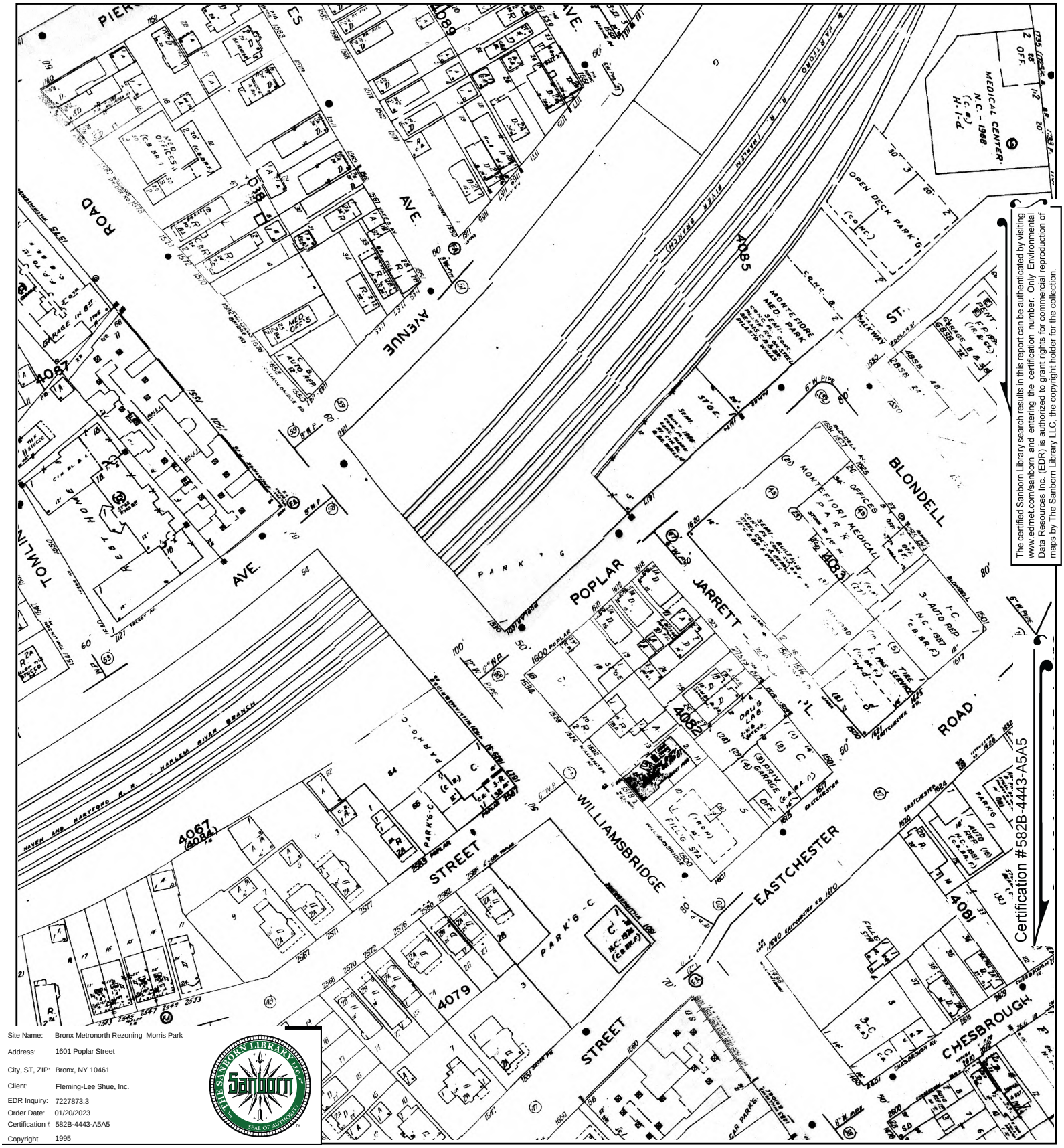

The certified Sanborn Library search results in this report can be authenticated by visiting www.edrnet.com/sanborn and entering the certification number. Only Environmental Data Resources Inc. (EDR) is authorized to grant rights for commercial reproduction of maps by The Sanborn Library LLC, the copyright holder for the collection.

Site Name:	Bronx Metronorth Rezoning Morris Park
Address:	1601 Poplar Street
City, ST, ZIP:	Bronx, NY 10461
Client:	Fleming-Lee Shue, Inc.
EDR Inquiry:	7227873.3
Order Date:	01/20/2023
Certification #	582B-4443-A5A5
Copyright	1995

This Certified Sanborn Map combines the following sheets.
Outlined areas indicate map sheets within the collection.



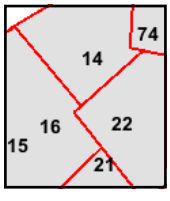

Volume 19, Sheet 22
Volume 19, Sheet 14
Volume 19, Sheet 16
Volume 19, Sheet 21
Volume 19, Sheet 15
Volume 19, Sheet 74

0 Feet 150 300 600

N

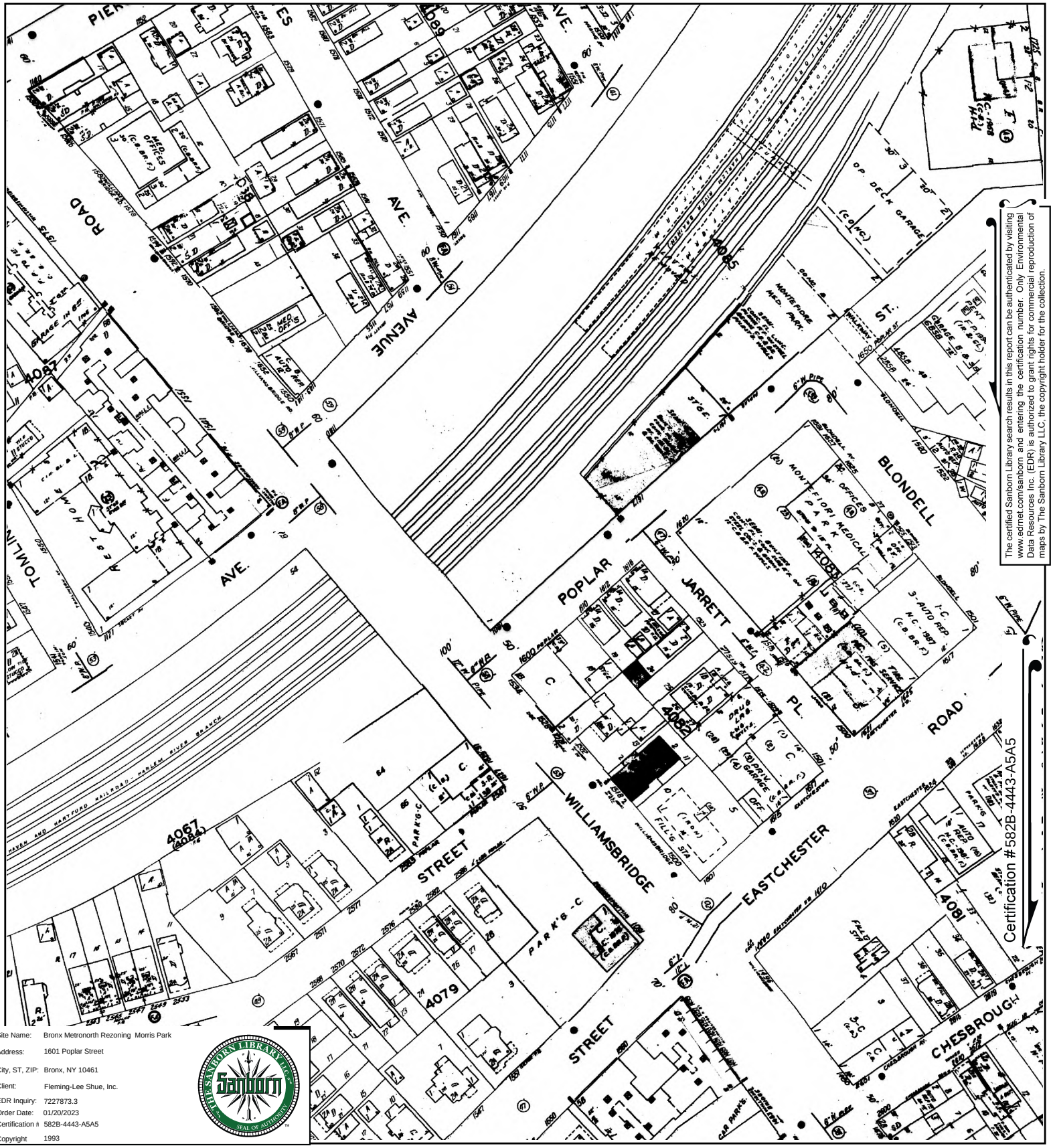

The certified Sanborn Library search results in this report can be authenticated by visiting www.edrnet.com/sanborn and entering the certification number. Only Environmental Data Resources Inc. (EDR) is authorized to grant rights for commercial reproduction of maps by The Sanborn Library LLC, the copyright holder for the collection.

Site Name:	Bronx Metronorth Rezoning Morris Park
Address:	1601 Poplar Street
City, ST, ZIP:	Bronx, NY 10461
Client:	Fleming-Lee Shue, Inc.
EDR Inquiry:	7227873.3
Order Date:	01/20/2023
Certification #:	582B-4443-A5A5
Copyright	1993

This Certified Sanborn Map combines the following sheets.
Outlined areas indicate map sheets within the collection.

0 Feet 150 300 600

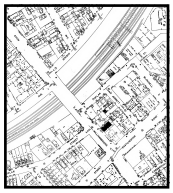

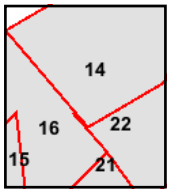

Volume 19, Sheet 15
Volume 19, Sheet 21
Volume 19, Sheet 16
Volume 19, Sheet 22
Volume 19, Sheet 14

N

Certified Sanborn® Map

1992

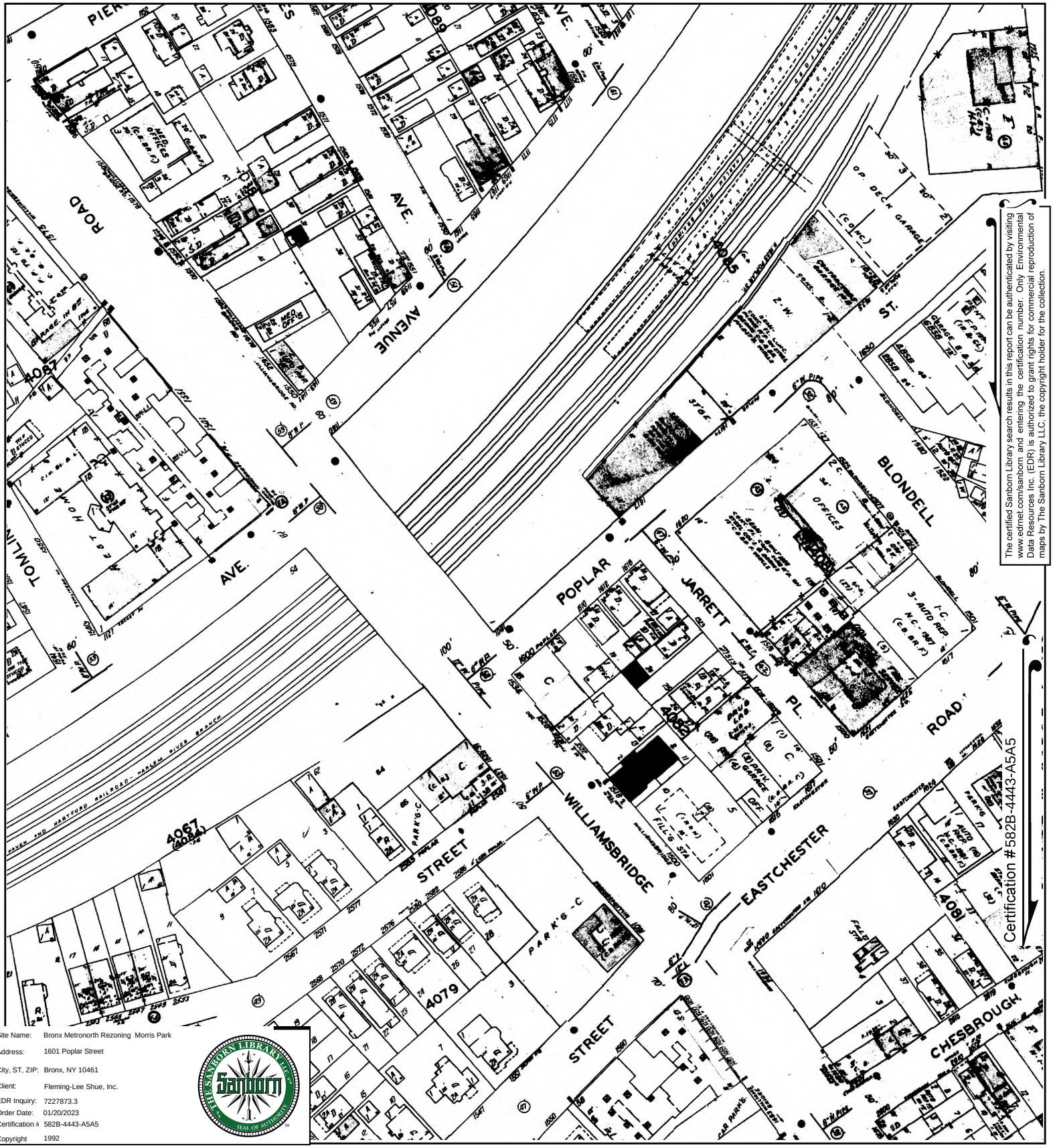

The certified Sanborn Library search results in this report can be authenticated by visiting www.edrnet.com/sanborn and entering the certification number. Only Environmental Data Resources Inc. (EDR) is authorized to grant rights for commercial reproduction of maps by The Sanborn Library LLC, the copyright holder for the collection.

Site Name:	Bronx Metronorth Rezoning Morris Park
Address:	1601 Poplar Street
City, ST, ZIP:	Bronx, NY 10461
Client:	Fleming-Lee Shue, Inc.
EDR Inquiry:	7227873.3
Order Date:	01/20/2023
Certification #:	582B-4443-A5A5
Copyright	1992

This Certified Sanborn Map combines the following sheets.
Outlined areas indicate map sheets within the collection.

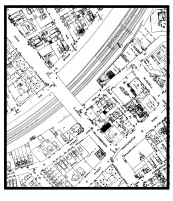

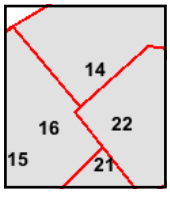

Volume 19, Sheet 22
Volume 19, Sheet 14
Volume 19, Sheet 16
Volume 19, Sheet 21
Volume 19, Sheet 15

0 Feet 150 300 600

N

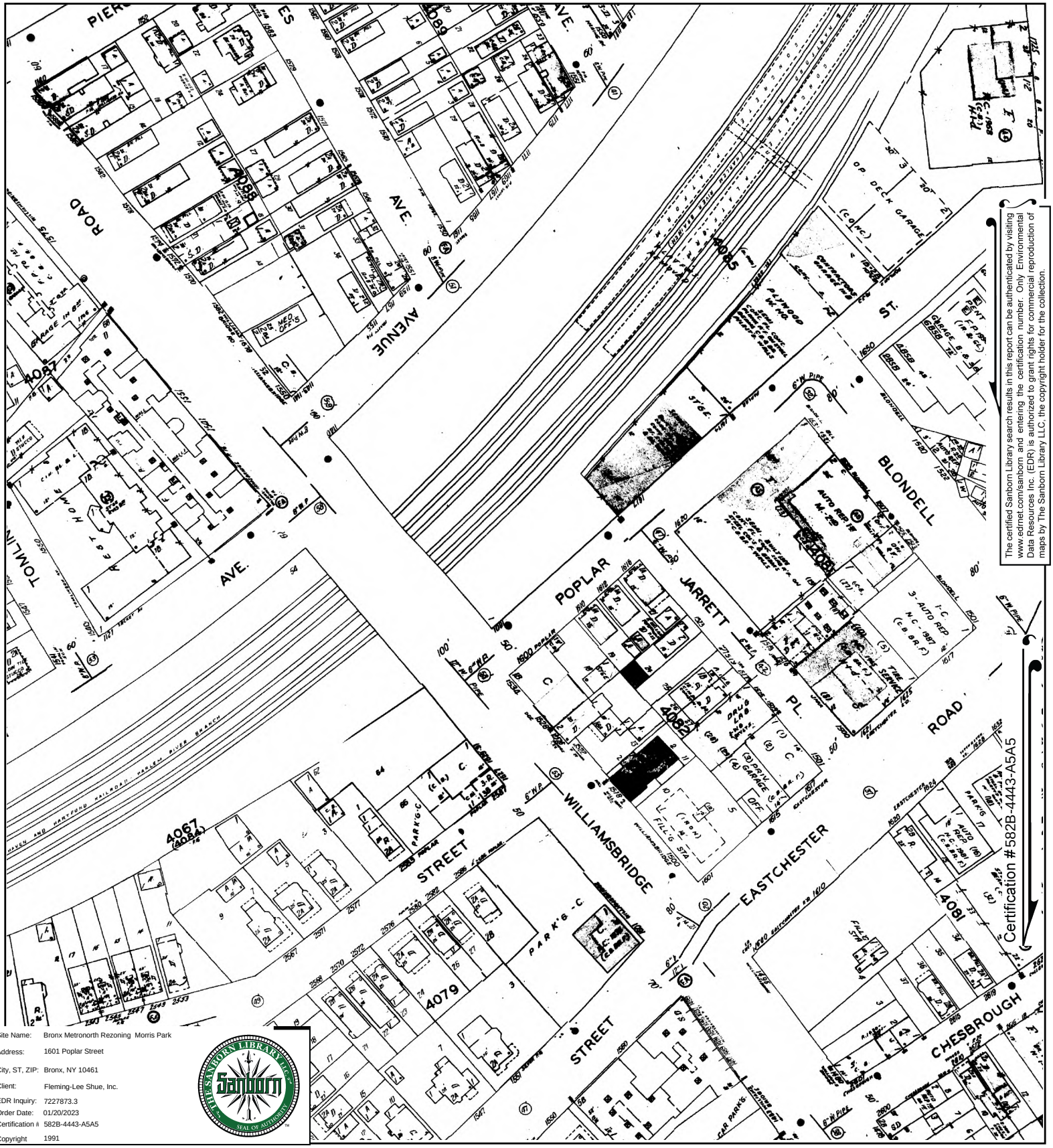

The certified Sanborn Library search results in this report can be authenticated by visiting www.edrnet.com/sanborn and entering the certification number. Only Environmental Data Resources Inc. (EDR) is authorized to grant rights for commercial reproduction of maps by The Sanborn Library LLC, the copyright holder for the collection.

Site Name:	Bronx Metronorth Rezoning Morris Park
Address:	1601 Poplar Street
City, ST, ZIP:	Bronx, NY 10461
Client:	Fleming-Lee Shue, Inc.
EDR Inquiry:	7227873.3
Order Date:	01/20/2023
Certification #:	582B-4443-A5A5
Copyright	1991

This Certified Sanborn Map combines the following sheets.
Outlined areas indicate map sheets within the collection.

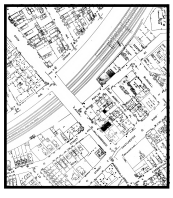

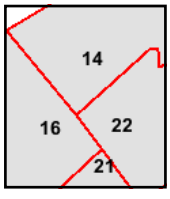

Volume 19, Sheet 21
Volume 19, Sheet 22
Volume 19, Sheet 16
Volume 19, Sheet 14

0 Feet 150 300 600

N

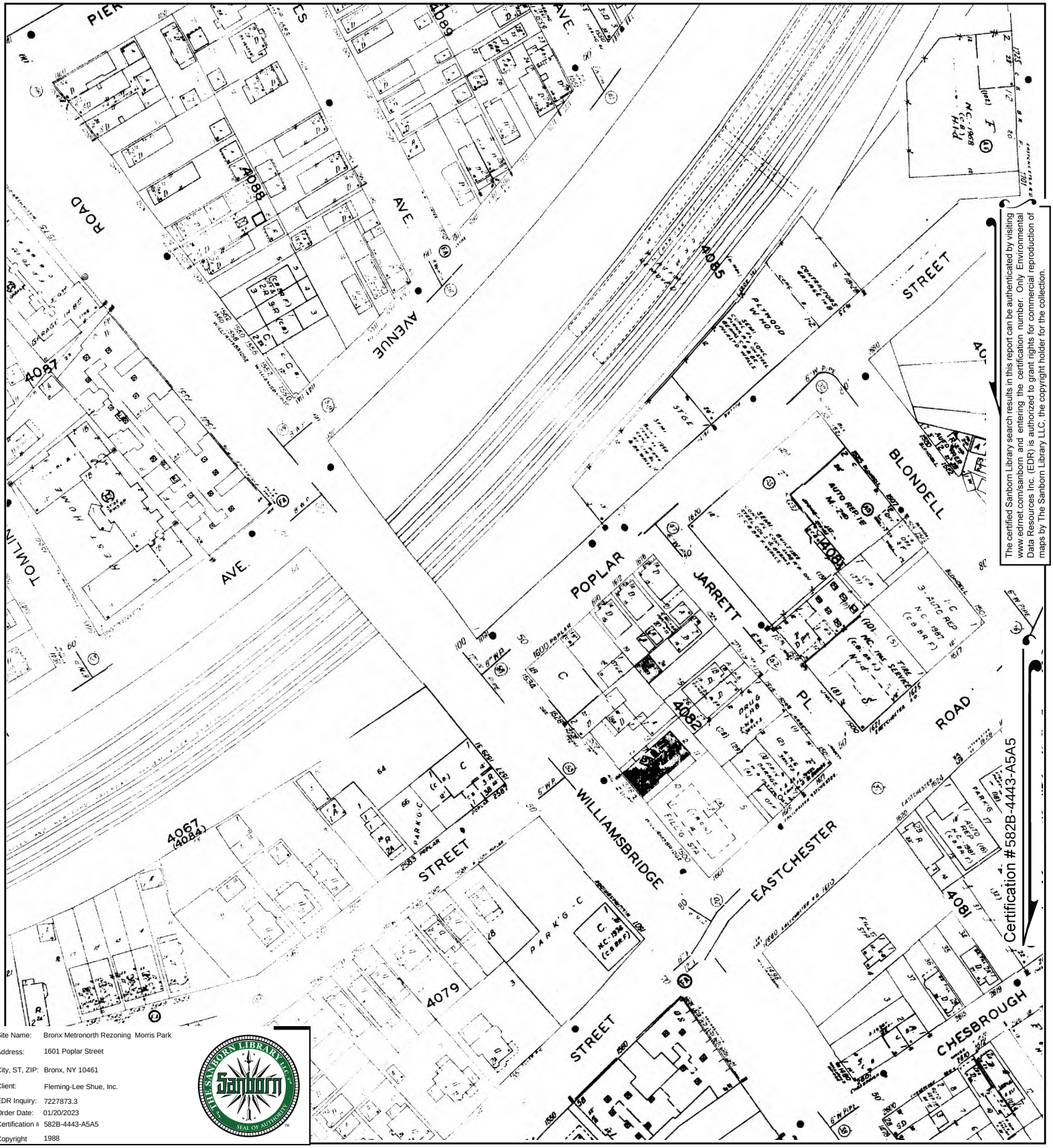

The certified Sanborn Library search results in this report can be authenticated by visiting www.edrnet.com/sanborn and entering the certification number. Only Environmental Data Resources Inc. (EDR) is authorized to grant rights for commercial reproduction of maps by The Sanborn Library LLC, the copyright holder for the collection.

Site Name:	Bronx Metronorth Rezoning Morris Park
Address:	1601 Poplar Street
City, ST, ZIP:	Bronx, NY 10461
Client:	Fleming-Lee Shue, Inc.
EDR Inquiry:	7227873.3
Order Date:	01/20/2023
Certification #:	582B-4443-A5A5
Copyright	1988

This Certified Sanborn Map combines the following sheets.
Outlined areas indicate map sheets within the collection.



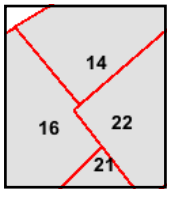

Volume 19, Sheet 22
Volume 19, Sheet 14
Volume 19, Sheet 16
Volume 19, Sheet 21

0 Feet 150 300 600

N

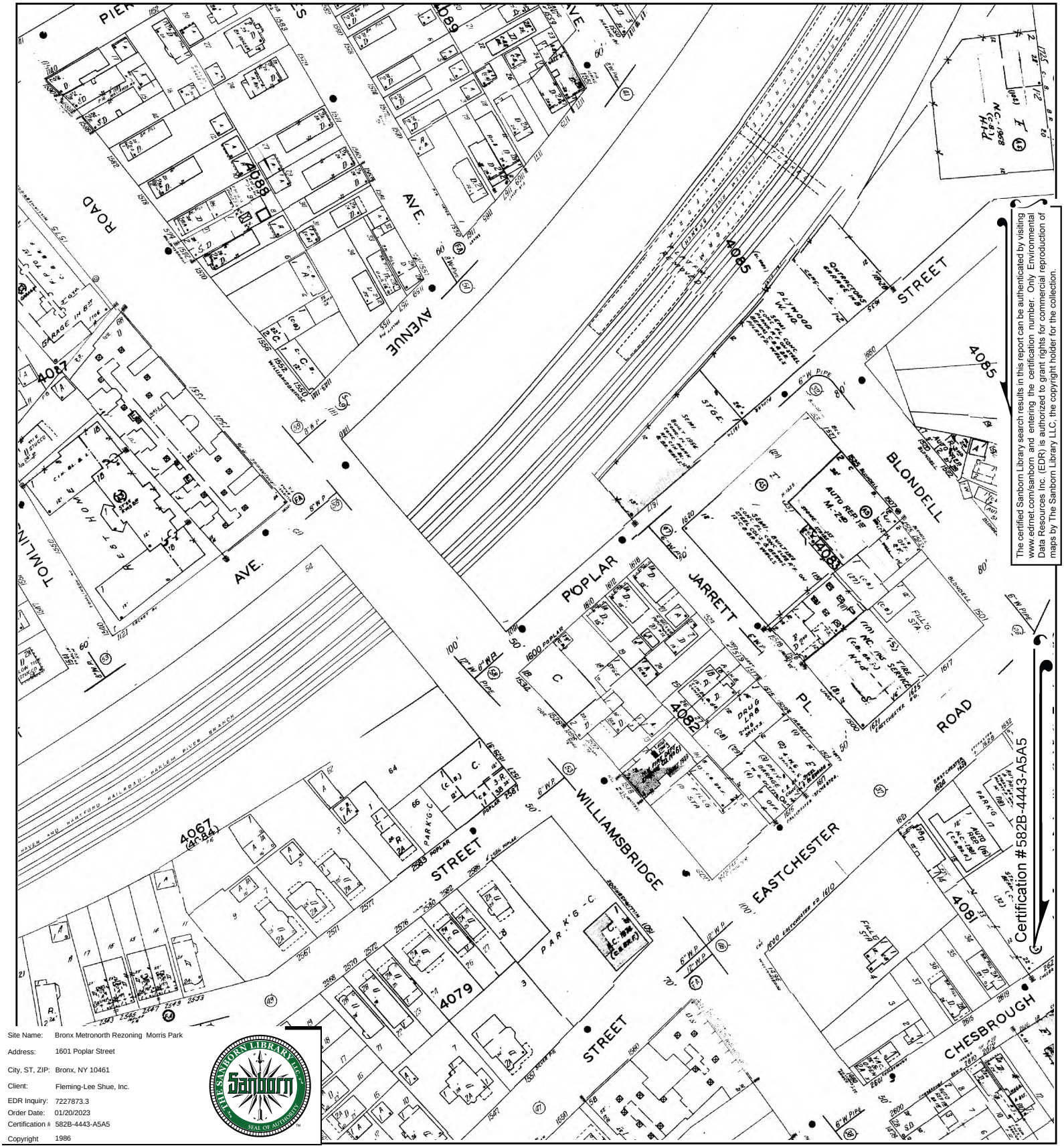

The certified Sanborn Library search results in this report can be authenticated by visiting www.edrnet.com/sanborn and entering the certification number. Only Environmental Data Resources Inc. (EDR) is authorized to grant rights for commercial reproduction of maps by The Sanborn Library LLC, the copyright holder for the collection.

Site Name:	Bronx Metronorth Rezoning Morris Park
Address:	1601 Poplar Street
City, ST, ZIP:	Bronx, NY 10461
Client:	Fleming-Lee Shue, Inc.
EDR Inquiry:	7227873.3
Order Date:	01/20/2023
Certification #:	582B-4443-A5A5
Copyright	1986

This Certified Sanborn Map combines the following sheets.
Outlined areas indicate map sheets within the collection.

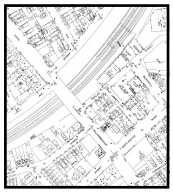

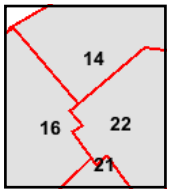

Volume 19, Sheet 21
Volume 19, Sheet 16
Volume 19, Sheet 14
Volume 19, Sheet 22

0 Feet 150 300 600

N

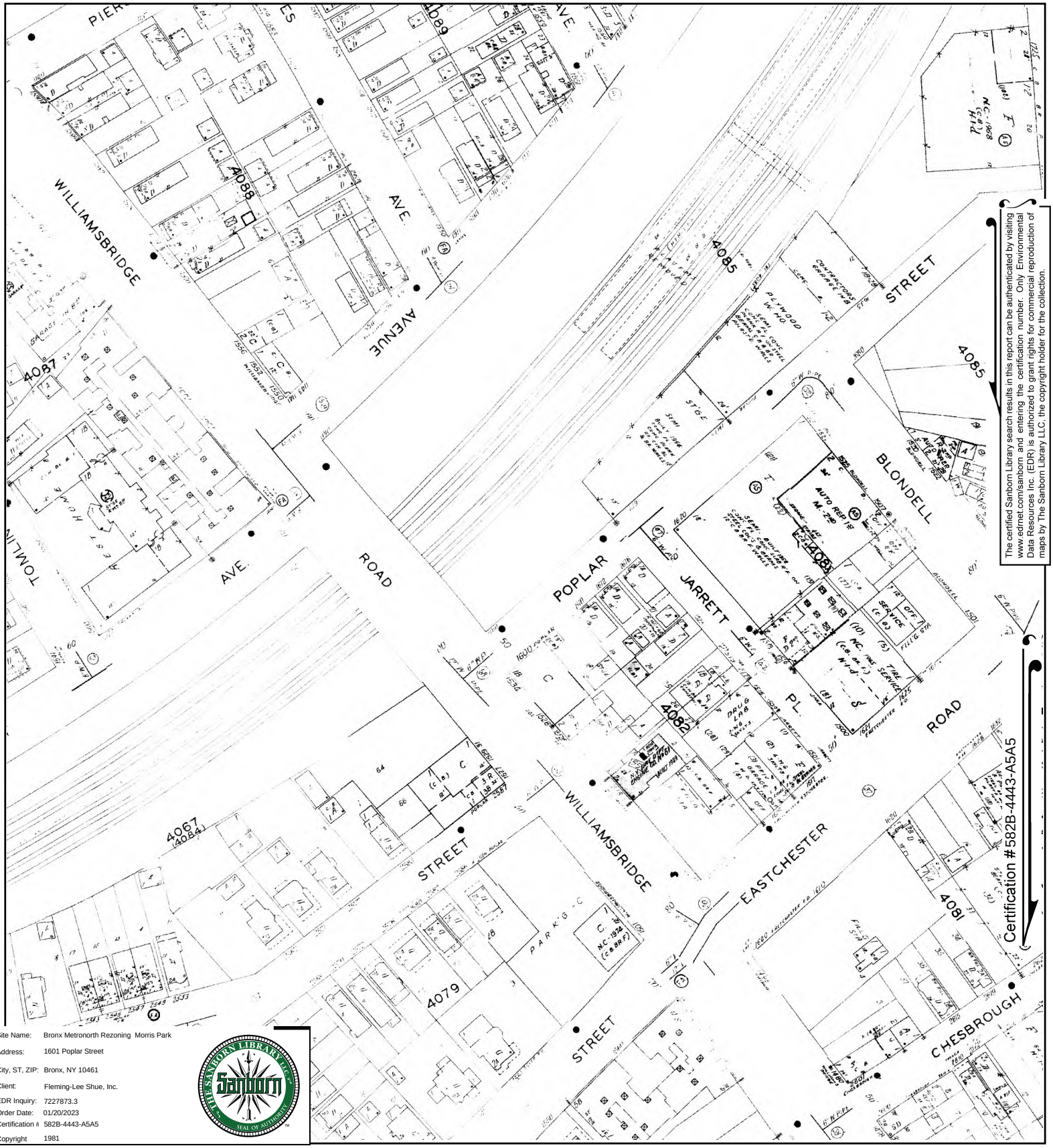

The certified Sanborn Library search results in this report can be authenticated by visiting www.edrnet.com/sanborn and entering the certification number. Only Environmental Data Resources Inc. (EDR) is authorized to grant rights for commercial reproduction of maps by The Sanborn Library LLC, the copyright holder for the collection.

Site Name:	Bronx Metronorth Rezoning Morris Park
Address:	1601 Poplar Street
City, ST, ZIP:	Bronx, NY 10461
Client:	Fleming-Lee Shue, Inc.
EDR Inquiry:	7227873.3
Order Date:	01/20/2023
Certification #:	582B-4443-A5A5
Copyright	1981

This Certified Sanborn Map combines the following sheets.
Outlined areas indicate map sheets within the collection.



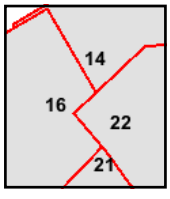

Volume 19, Sheet 22
Volume 19, Sheet 16
Volume 19, Sheet 14
Volume 19, Sheet 21

0 Feet 150 300 600

N

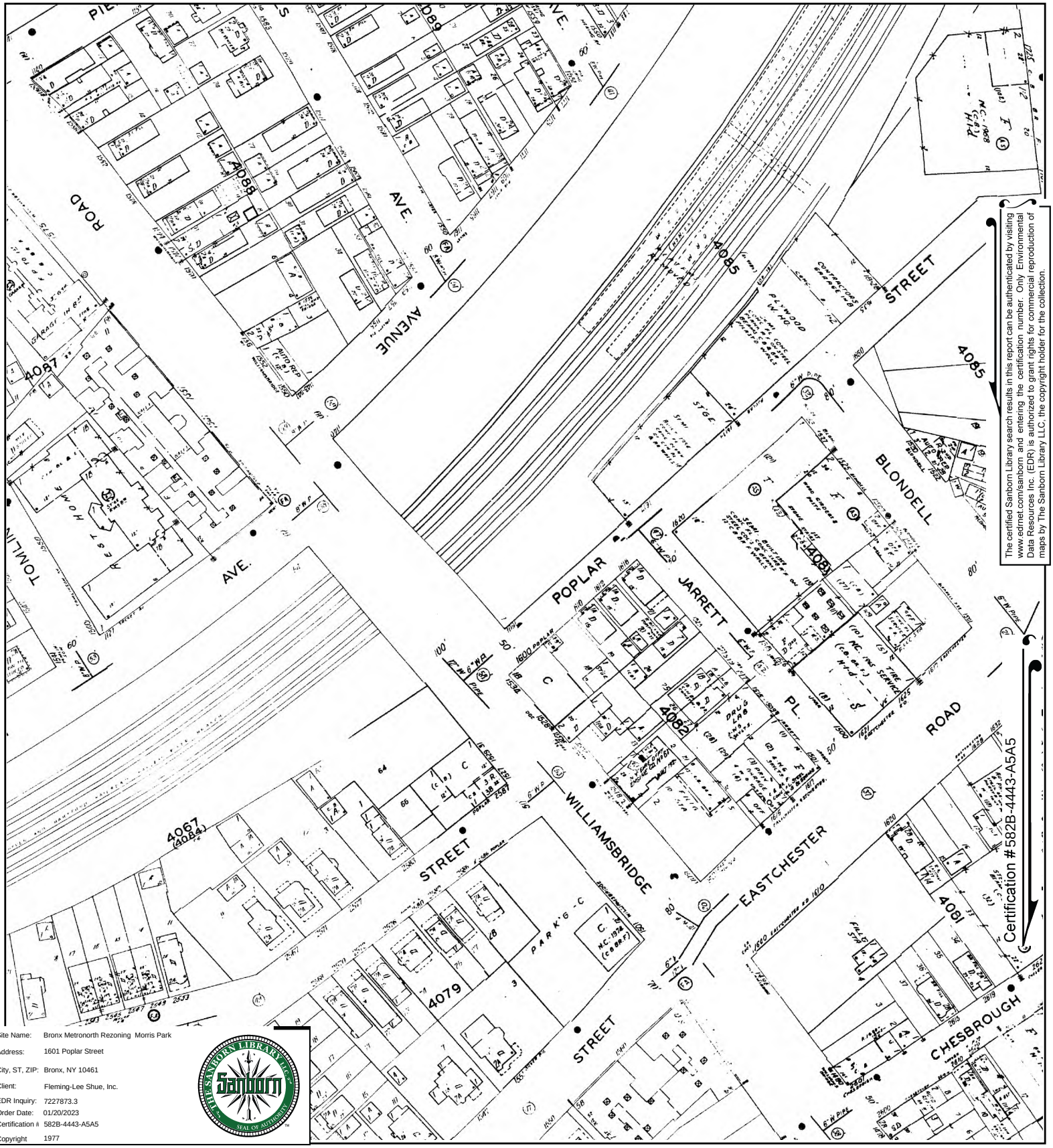

The certified Sanborn Library search results in this report can be authenticated by visiting www.edrnet.com/sanborn and entering the certification number. Only Environmental Data Resources Inc. (EDR) is authorized to grant rights for commercial reproduction of maps by The Sanborn Library LLC, the copyright holder for the collection.

Site Name:	Bronx Metronorth Rezoning Morris Park
Address:	1601 Poplar Street
City, ST, ZIP:	Bronx, NY 10461
Client:	Fleming-Lee Shue, Inc.
EDR Inquiry:	7227873.3
Order Date:	01/20/2023
Certification #	582B-4443-A5A5
Copyright	1977

This Certified Sanborn Map combines the following sheets.
Outlined areas indicate map sheets within the collection.

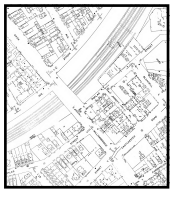

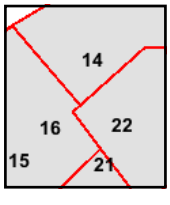

Volume 19, Sheet 15
Volume 19, Sheet 16
Volume 19, Sheet 21
Volume 19, Sheet 14
Volume 19, Sheet 22

0 Feet 150 300 600

N

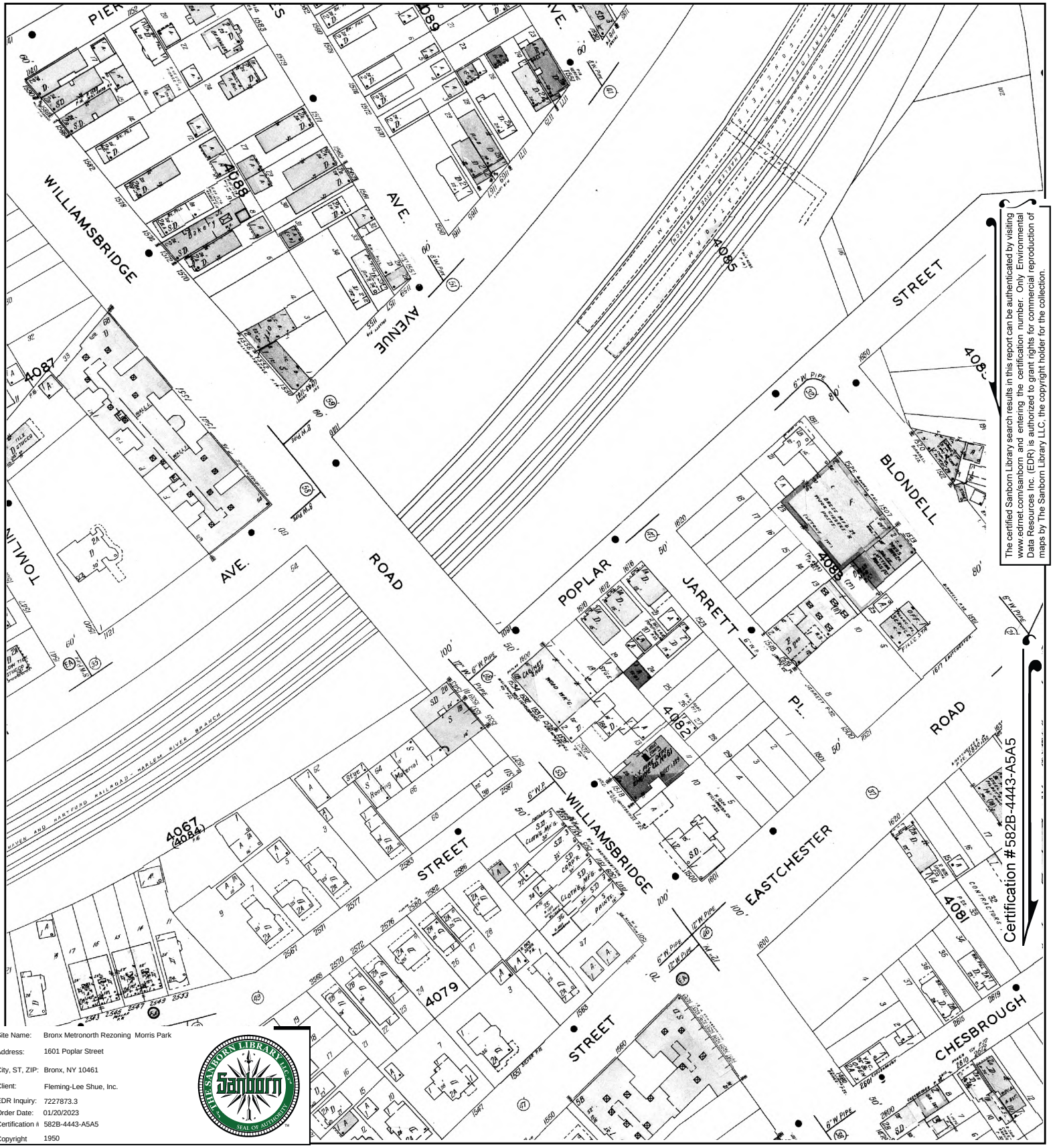

The certified Sanborn Library search results in this report can be authenticated by visiting www.edrnet.com/sanborn and entering the certification number. Only Environmental Data Resources Inc. (EDR) is authorized to grant rights for commercial reproduction of maps by The Sanborn Library LLC, the copyright holder for the collection.

Site Name:	Bronx Metronorth Rezoning Morris Park
Address:	1601 Poplar Street
City, ST, ZIP:	Bronx, NY 10461
Client:	Fleming-Lee Shue, Inc.
EDR Inquiry:	7227873.3
Order Date:	01/20/2023
Certification #:	582B-4443-A5A5
Copyright	1950

This Certified Sanborn Map combines the following sheets.
Outlined areas indicate map sheets within the collection.



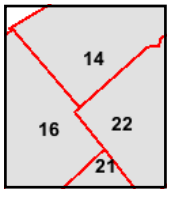

Volume 19, Sheet 22
Volume 19, Sheet 14
Volume 19, Sheet 16
Volume 19, Sheet 21

0 Feet 150 300 600

N

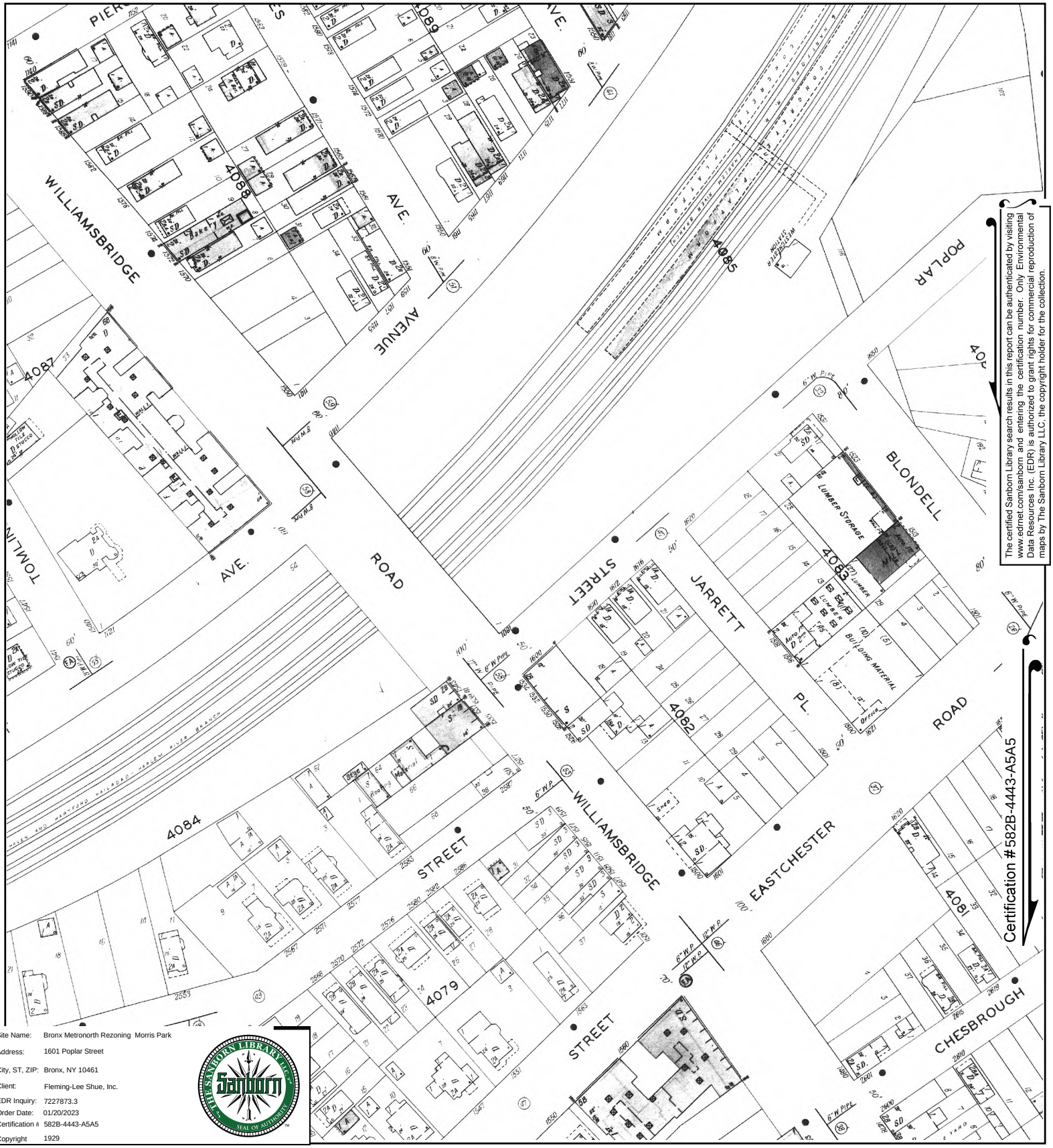

The certified Sanborn Library search results in this report can be authenticated by visiting www.edrnet.com/sanborn and entering the certification number. Only Environmental Data Resources Inc. (EDR) is authorized to grant rights for commercial reproduction of maps by The Sanborn Library LLC, the copyright holder for the collection.

Site Name:	Bronx Metronorth Rezoning Morris Park
Address:	1601 Poplar Street
City, ST, ZIP:	Bronx, NY 10461
Client:	Fleming-Lee Shue, Inc.
EDR Inquiry:	7227873.3
Order Date:	01/20/2023
Certification #:	582B-4443-A5A5
Copyright	1929

This Certified Sanborn Map combines the following sheets.
Outlined areas indicate map sheets within the collection.



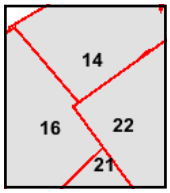

Volume 19, Sheet 16
Volume 19, Sheet 21
Volume 19, Sheet 14
Volume 19, Sheet 22

0 Feet 150 300 600

N

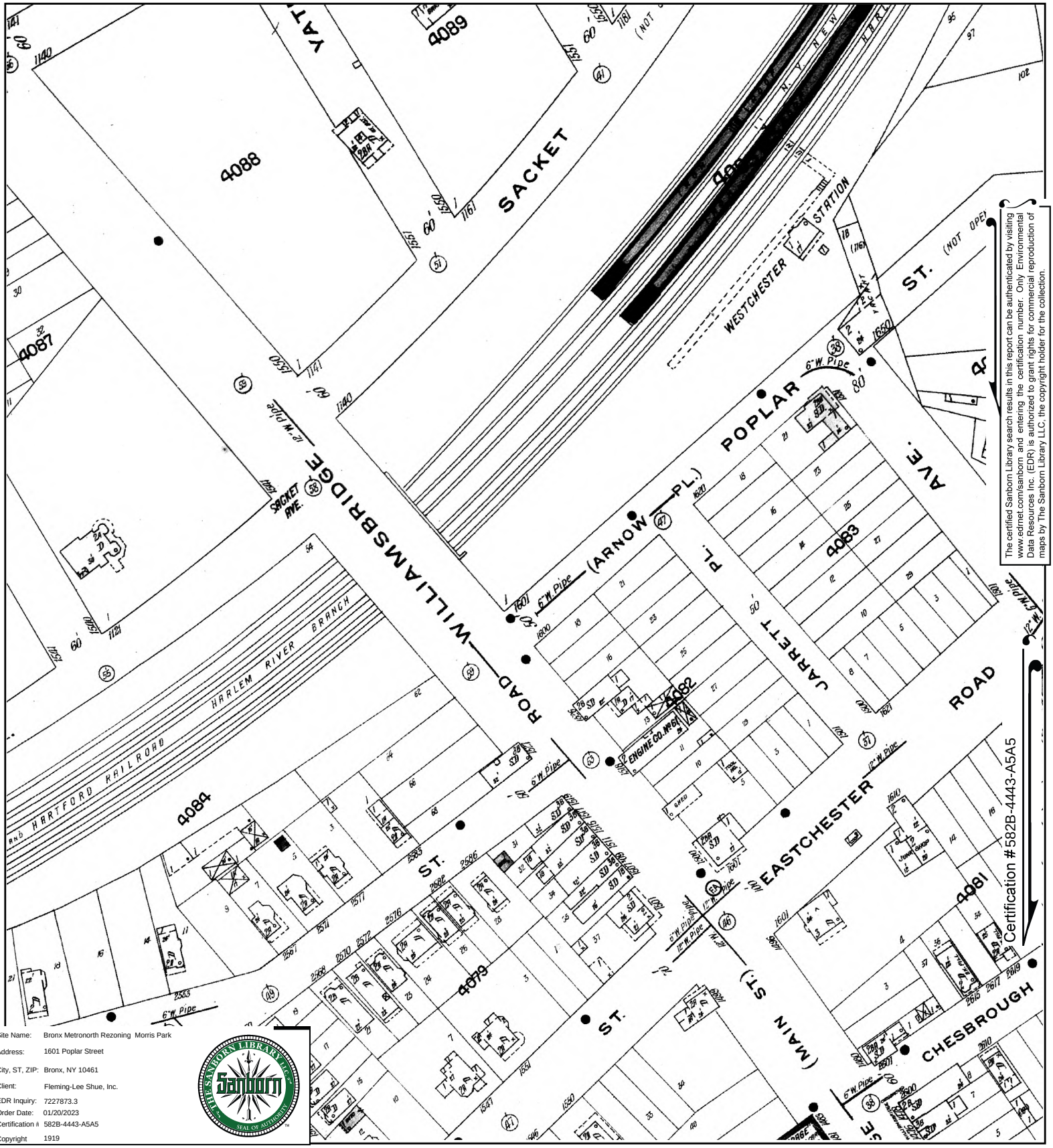

The certified Sanborn Library search results in this report can be authenticated by visiting www.edrnet.com/sanborn and entering the certification number. Only Environmental Data Resources Inc. (EDR) is authorized to grant rights for commercial reproduction of maps by The Sanborn Library LLC, the copyright holder for the collection.

Site Name:	Bronx Metronorth Rezoning Morris Park
Address:	1601 Poplar Street
City, ST, ZIP:	Bronx, NY 10461
Client:	Fleming-Lee Shue, Inc.
EDR Inquiry:	7227873.3
Order Date:	01/20/2023
Certification #:	582B-4443-A5A5
Copyright	1919

This Certified Sanborn Map combines the following sheets.
Outlined areas indicate map sheets within the collection.

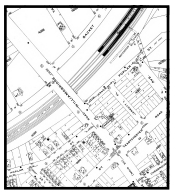

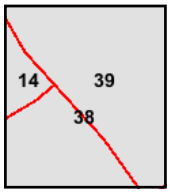

Volume 17, Sheet 39
Volume 17, Sheet 38
Volume 17, Sheet 14

0 Feet 150 300 600

N

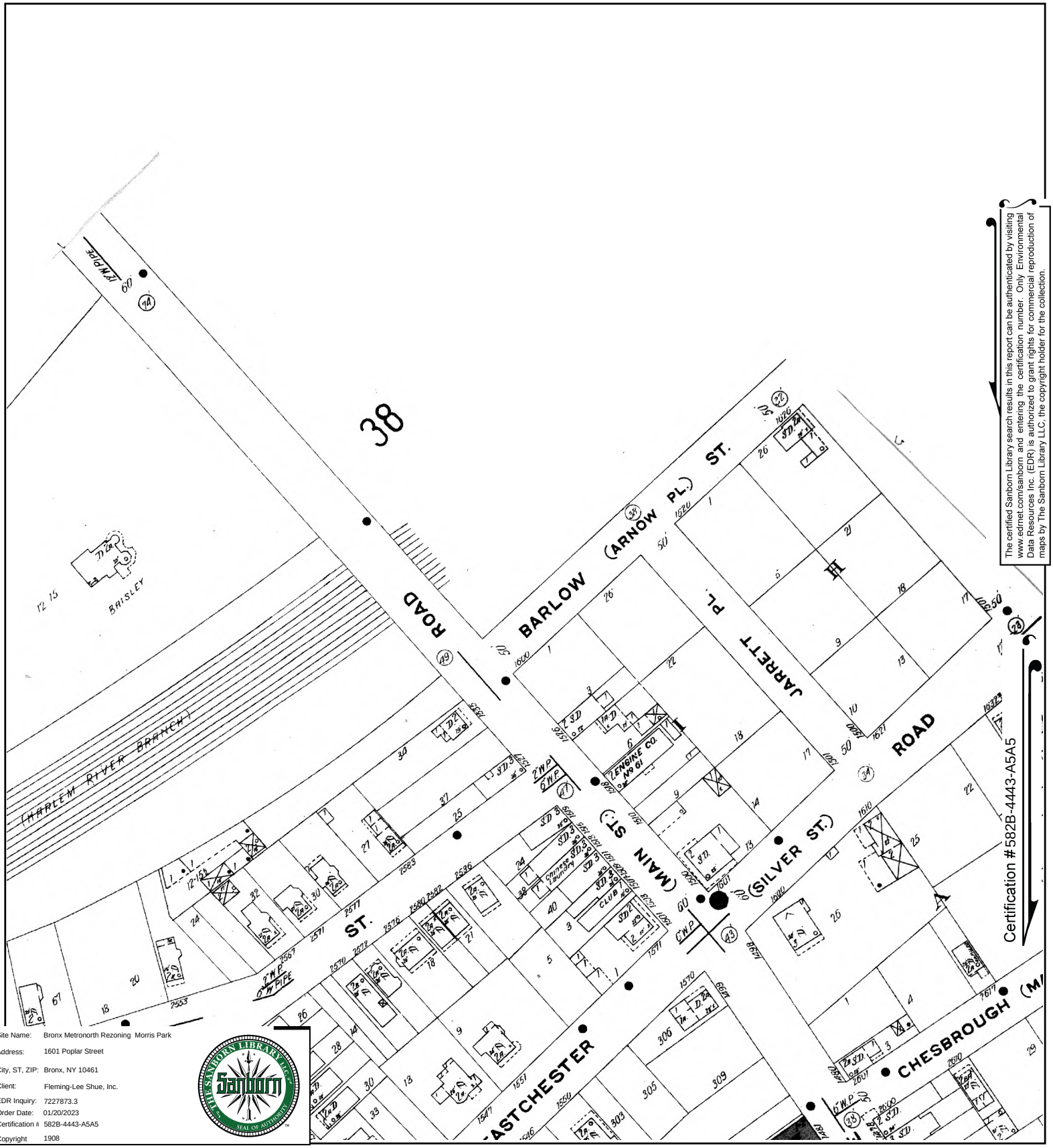

The certified Sanborn Library search results in this report can be authenticated by visiting www.edrnet.com/sanborn and entering the certification number. Only Environmental Data Resources Inc. (EDR) is authorized to grant rights for commercial reproduction of maps by The Sanborn Library LLC, the copyright holder for the collection.

Site Name: Bronx Metronorth Rezoning Morris Park
Address: 1601 Poplar Street
City, ST, ZIP: Bronx, NY 10461
Client: Fleming-Lee Shue, Inc.
EDR Inquiry: 7227873.3
Order Date: 01/20/2023
Certification #: 582B-4443-A5A5
Copyright: 1908

This Certified Sanborn Map combines the following sheets.
Outlined areas indicate map sheets within the collection.



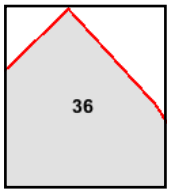

Volume A, Sheet 36

0 Feet 150 300 600

N

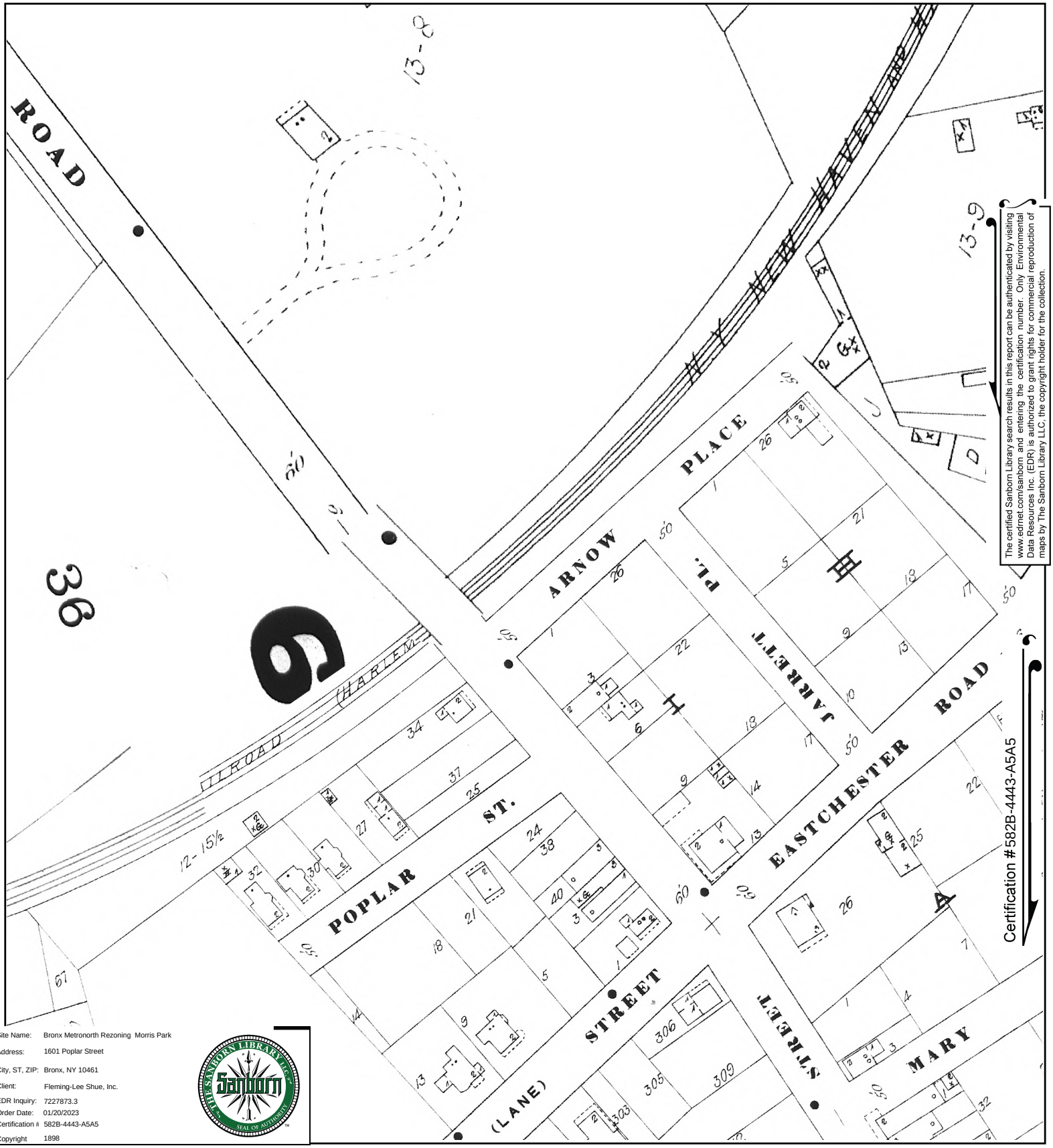

The certified Sanborn Library search results in this report can be authenticated by visiting www.edrnet.com/sanborn and entering the certification number. Only Environmental Data Resources Inc. (EDR) is authorized to grant rights for commercial reproduction of maps by The Sanborn Library LLC, the copyright holder for the collection.

Site Name:	Bronx Metronorth Rezoning Morris Park
Address:	1601 Poplar Street
City, ST, ZIP:	Bronx, NY 10461
Client:	Fleming-Lee Shue, Inc.
EDR Inquiry:	7227873.3
Order Date:	01/20/2023
Certification #:	582B-4443-A5A5
Copyright	1898

This Certified Sanborn Map combines the following sheets.
Outlined areas indicate map sheets within the collection.

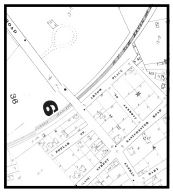



Volume A, Sheet 6
Volume A, Sheet 38
Volume A, Sheet 36

0 Feet 150 300 600

N

The certified Sanborn Library search results in this report can be authenticated by visiting www.edrnet.com/sanborn and entering the certification number. Only Environmental Data Resources Inc. (EDR) is authorized to grant rights for commercial reproduction of maps by The Sanborn Library LLC, the copyright holder for the collection.

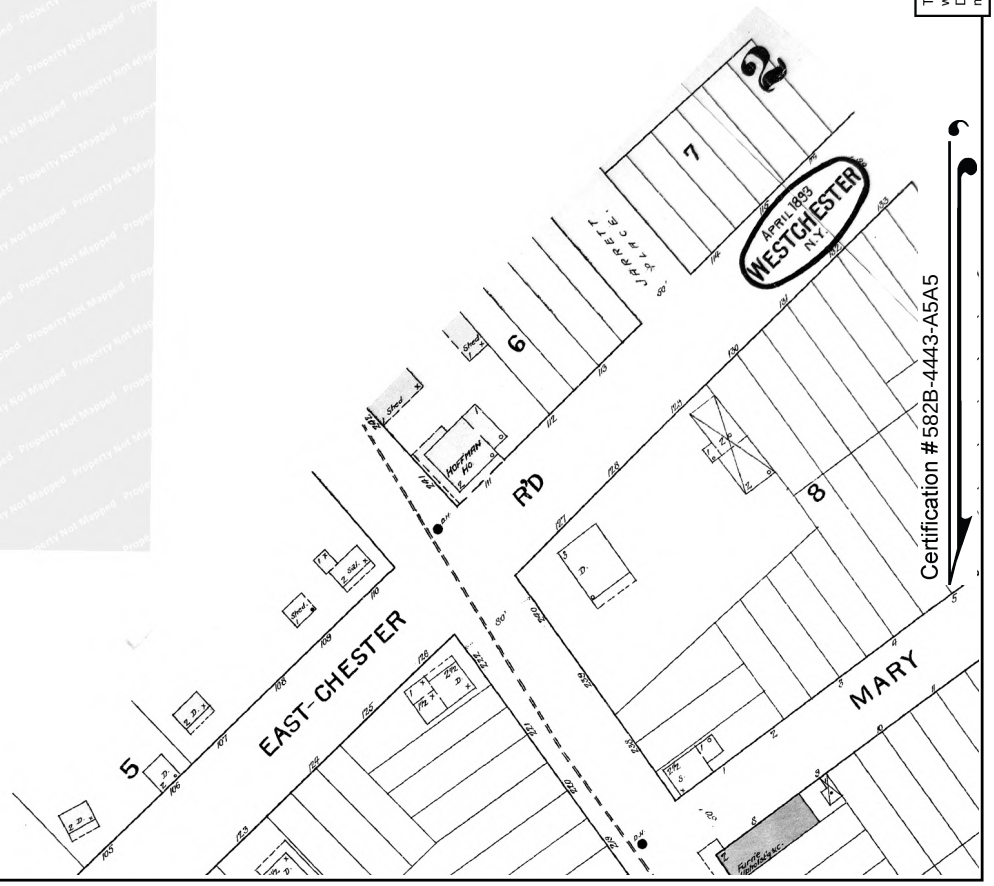

Site Name: Bronx Metronorth Rezoning Morris Park
Address: 1601 Poplar Street
City, ST, ZIP: Bronx, NY 10461
Client: Fleming-Lee Shue, Inc.
EDR Inquiry: 7227873.3
Order Date: 01/20/2023
Certification #: 582B-4443-A5A5
Copyright: 1893

This Certified Sanborn Map combines the following sheets.
Outlined areas indicate map sheets within the collection.

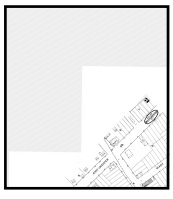

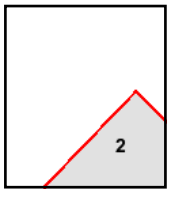

Volume 1, Sheet 2

0 Feet 150 300 600

N

Bronx Metronorth Rezoning Morris Park

1601 Poplar Street

Bronx, NY 10461

Inquiry Number: 7227873.3

January 20, 2023

Certified Sanborn® Map Report

6 Armstrong Road, 4th floor
Shelton, CT 06484
Toll Free: 800.352.0050
www.edrnet.com

Certified Sanborn® Map Report

01/20/23

Site Name:

Bronx Metronorth Rezoning M
1601 Poplar Street
Bronx, NY 10461
EDR Inquiry # 7227873.3

Client Name:

Fleming-Lee Shue, Inc.
158 West 29th St
New York, NY 10001
Contact: Joel E Kane

The Sanborn Library has been searched by EDR and maps covering the target property location as provided by Fleming-Lee Shue, Inc. were identified for the years listed below. The Sanborn Library is the largest, most complete collection of fire insurance maps. The collection includes maps from Sanborn, Bromley, Perris & Browne, Hopkins, Barlow, and others. Only Environmental Data Resources Inc. (EDR) is authorized to grant rights for commercial reproduction of maps by the Sanborn Library LLC, the copyright holder for the collection. Results can be authenticated by visiting www.edrnet.com/sanborn.

The Sanborn Library is continually enhanced with newly identified map archives. This report accesses all maps in the collection as of the day this report was generated.

Certified Sanborn Results:

Certification # 582B-4443-A5A5

PO # FP1420

Project Bronx MetroNorth Rezoning 2

Maps Provided:

2007	1996	1977
2006	1995	1950
2005	1993	1929
2004	1992	1919
2003	1991	1908
2002	1988	1898
2001	1986	
1998	1981	

Sanborn® Library search results

Certification #: 582B-4443-A5A5

The Sanborn Library includes more than 1.2 million fire insurance maps from Sanborn, Bromley, Perris & Browne, Hopkins, Barlow and others which track historical property usage in approximately 12,000 American cities and towns. Collections searched:

- ☑ Library of Congress
- ☑ University Publications of America
- ☑ EDR Private Collection

The Sanborn Library LLC Since 1866™

Limited Permission To Make Copies

Fleming-Lee Shue, Inc. (the client) is permitted to make up to FIVE photocopies of this Sanborn Map transmittal and each fire insurance map accompanying this report solely for the limited use of its customer. No one other than the client is authorized to make copies. Upon request made directly to an EDR Account Executive, the client may be permitted to make a limited number of additional photocopies. This permission is conditioned upon compliance by the client, its customer and their agents with EDR's copyright policy; a copy of which is available upon request.

Disclaimer - Copyright and Trademark Notice

This Report contains certain information obtained from a variety of public and other sources reasonably available to Environmental Data Resources, LLC. It cannot be concluded from this Report that coverage information for the target and surrounding properties does not exist from other sources. This Report is provided on an "AS IS", "AS AVAILABLE" basis. NO WARRANTY EXPRESS OR IMPLIED IS MADE WHATSOEVER IN CONNECTION WITH THIS REPORT. ENVIRONMENTAL DATA RESOURCES, LLC AND ITS SUBSIDIARIES, AFFILIATES AND THIRD PARTY SUPPLIERS DISCLAIM ALL WARRANTIES, OF ANY KIND OR NATURE, EXPRESS OR IMPLIED, ARISING OUT OF OR RELATED TO THIS REPORT OR ANY OF THE DATA AND INFORMATION PROVIDED IN THIS REPORT, INCLUDING WITHOUT LIMITATION, ANY WARRANTIES REGARDING ACCURACY, QUALITY, CORRECTNESS, COMPLETENESS, COMPREHENSIVENESS, SUITABILITY, MERCHANTABILITY, FITNESS FOR A PARTICULAR PURPOSE, TITLE, NON-INFRINGEMENT, MISAPPROPRIATION, OR OTHERWISE. ALL RISK IS ASSUMED BY THE USER. IN NO EVENT SHALL ENVIRONMENTAL DATA RESOURCES, LLC OR ITS SUBSIDIARIES, AFFILIATES OR THIRD PARTY SUPPLIERS BE LIABLE TO ANYONE FOR ANY DIRECT, INCIDENTAL, INDIRECT, SPECIAL, CONSEQUENTIAL OR OTHER DAMAGES OF ANY TYPE OR KIND (INCLUDING BUT NOT LIMITED TO LOSS OF PROFITS, LOSS OF USE, OR LOSS OF DATA), ARISING OUT OF OR IN ANY WAY CONNECTED WITH THIS REPORT OR ANY OF THE DATA AND INFORMATION PROVIDED IN THIS REPORT. Any analyses, estimates, ratings, environmental risk levels, or risk codes provided in this Report are provided for illustrative purposes only, and are not intended to provide, nor should they be interpreted as providing any facts regarding, or prediction or forecast of, any environmental risk for any property. Only an assessment performed by a qualified environmental professional can provide findings, opinions or conclusions regarding the environmental risk or conditions in, on or at any property.

Copyright 2023 by Environmental Data Resources, Inc. All rights reserved. Reproduction in any media or format, in whole or in part, of any report or map of Environmental Data Resources, Inc., or its affiliates, is prohibited without prior written permission.

EDR and its logos (including Sanborn and Sanborn Map) are trademarks of Environmental Data Resources, LLC or its affiliates. All other trademarks used herein are the property of their respective owners.

Sanborn Sheet Key

This Certified Sanborn Map Report is based upon the following Sanborn Fire Insurance map sheets.

2007 Source Sheets


Volume 19, Sheet 14
2007


Volume 19, Sheet 22
2007


Volume 19, Sheet 16
2007


Volume 19, Sheet 21
2007

2006 Source Sheets


Volume 19, Sheet 21
2006


Volume 19, Sheet 16
2006


Volume 19, Sheet 14
2006

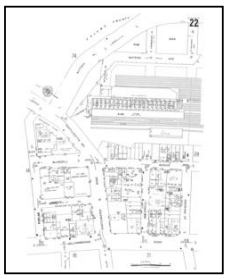
Volume 19, Sheet 22
2006

2005 Source Sheets


Volume 19, Sheet 14
2005


Volume 19, Sheet 16
2005


Volume 19, Sheet 22
2005


Volume 19, Sheet 21
2005

2004 Source Sheets


Volume 19, Sheet 21
2004


Volume 19, Sheet 22
2004


Volume 19, Sheet 16
2004


Volume 19, Sheet 14
2004

Sanborn Sheet Key

This Certified Sanborn Map Report is based upon the following Sanborn Fire Insurance map sheets.

2003 Source Sheets


Volume 19, Sheet 14
2003


Volume 19, Sheet 22
2003


Volume 19, Sheet 21
2003


Volume 19, Sheet 16
2003

2002 Source Sheets


Volume 19, Sheet 21
2002


Volume 19, Sheet 15
2002

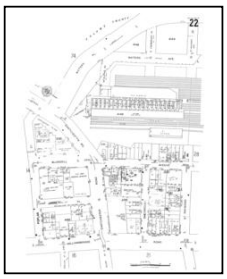
Volume 19, Sheet 22
2002


Volume 19, Sheet 16
2002


Volume 19, Sheet 14
2002

2001 Source Sheets


Volume 19, Sheet 14
2001


Volume 19, Sheet 16
2001


Volume 19, Sheet 22
2001


Volume 19, Sheet 21
2001

Sanborn Sheet Key

This Certified Sanborn Map Report is based upon the following Sanborn Fire Insurance map sheets.

1998 Source Sheets


Volume 19, Sheet 15
1998


Volume 19, Sheet 21
1998


Volume 19, Sheet 22
1998


Volume 19, Sheet 16
1998


Volume 19, Sheet 14
1998

1996 Source Sheets


Volume 19, Sheet 16
1996


Volume 19, Sheet 21
1996


Volume 19, Sheet 21
1996

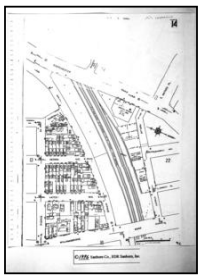
Volume 19, Sheet 13
1996

1995 Source Sheets


Volume 19, Sheet 74
1995


Volume 19, Sheet 15
1995


Volume 19, Sheet 21
1995

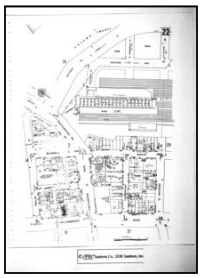
Volume 19, Sheet 22
1995


Volume 19, Sheet 16
1995

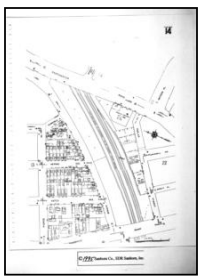
Volume 19, Sheet 14
1995

Sanborn Sheet Key

This Certified Sanborn Map Report is based upon the following Sanborn Fire Insurance map sheets.

1993 Source Sheets


Volume 19, Sheet 14
1993


Volume 19, Sheet 22
1993


Volume 19, Sheet 16
1993


Volume 19, Sheet 21
1993

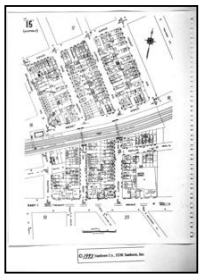
Volume 19, Sheet 15
1993

1992 Source Sheets


Volume 19, Sheet 15
1992


Volume 19, Sheet 21
1992


Volume 19, Sheet 16
1992


Volume 19, Sheet 22
1992


Volume 19, Sheet 14
1992

1991 Source Sheets


Volume 19, Sheet 14
1991


Volume 19, Sheet 16
1991


Volume 19, Sheet 22
1991


Volume 19, Sheet 21
1991

1988 Source Sheets


Volume 19, Sheet 21
1988

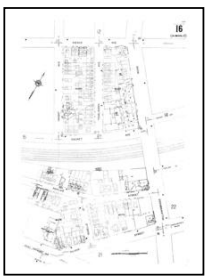
Volume 19, Sheet 16
1988


Volume 19, Sheet 14
1988

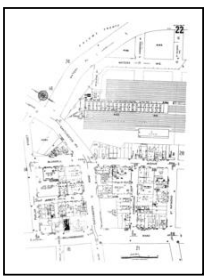
Volume 19, Sheet 22
1988

Sanborn Sheet Key

This Certified Sanborn Map Report is based upon the following Sanborn Fire Insurance map sheets.

1986 Source Sheets


Volume 19, Sheet 22
1986

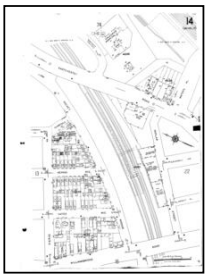
Volume 19, Sheet 14
1986


Volume 19, Sheet 16
1986


Volume 19, Sheet 21
1986

1981 Source Sheets


Volume 19, Sheet 21
1981


Volume 19, Sheet 22
1981


Volume 19, Sheet 14
1981


Volume 19, Sheet 16
1981

1977 Source Sheets


Volume 19, Sheet 14
1977

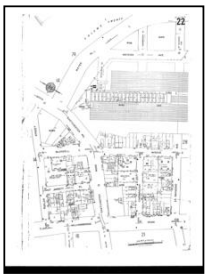
Volume 19, Sheet 22
1977


Volume 19, Sheet 16
1977


Volume 19, Sheet 21
1977


Volume 19, Sheet 15
1977

1950 Source Sheets


Volume 19, Sheet 21
1950


Volume 19, Sheet 16
1950


Volume 19, Sheet 22
1950

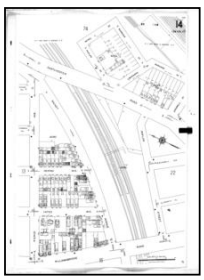
Volume 19, Sheet 14
1950

Sanborn Sheet Key

This Certified Sanborn Map Report is based upon the following Sanborn Fire Insurance map sheets.

1929 Source Sheets


Volume 19, Sheet 14
1929


Volume 19, Sheet 22
1929


Volume 19, Sheet 16
1929


Volume 19, Sheet 21
1929

1919 Source Sheets


Volume 17, Sheet 14
1919


Volume 17, Sheet 38
1919

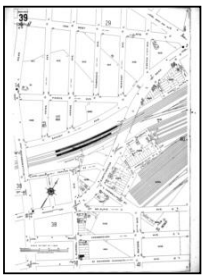
Volume 17, Sheet 39
1919

1908 Source Sheets


Volume A, Sheet 36
1908

1898 Source Sheets


Volume A, Sheet 36
1898

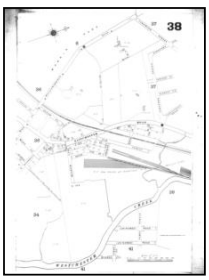
Volume A, Sheet 38
1898


Volume A, Sheet 6
1898

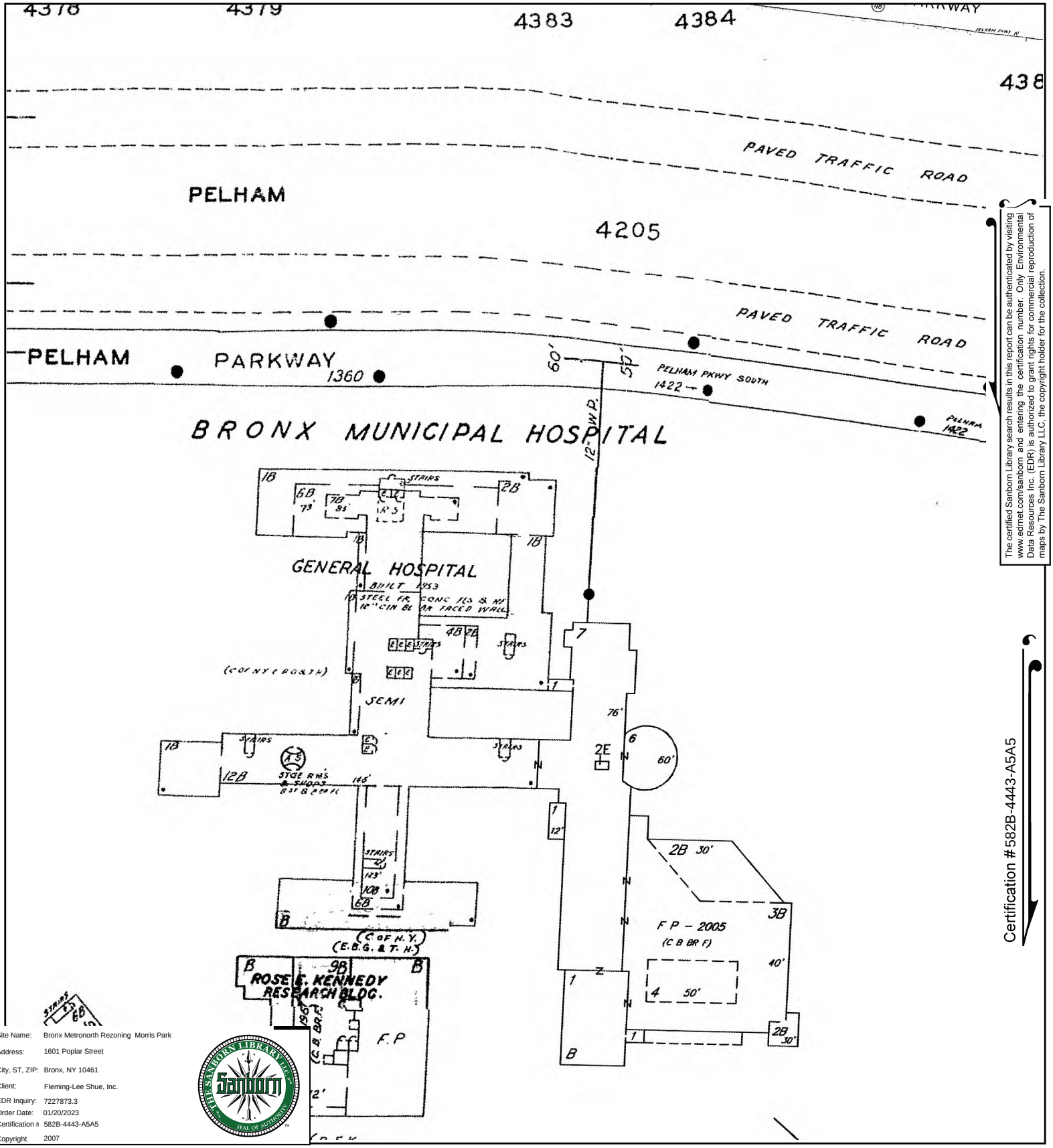

The certified Sanborn Library search results in this report can be authenticated by visiting www.edrnet.com/sanborn and entering the certification number. Only Environmental Data Resources Inc. (EDR) is authorized to grant rights for commercial reproduction of maps by The Sanborn Library LLC, the copyright holder for the collection.

Certification #582B-4443-A5A5

Site Name:	Bronx Metronorth Rezoning Morris Park
Address:	1601 Poplar Street
City, ST, ZIP:	Bronx, NY 10461
Client:	Fleming-Lee Shue, Inc.
EDR Inquiry:	7227873.3
Order Date:	01/20/2023
Certification #:	582B-4443-A5A5
Copyright	2007

THE SANBORN LIBRARY LLC
Sanborn
SEAL OF AUTHENTICITY

This Certified Sanborn Map combines the following sheets.
Outlined areas indicate map sheets within the collection.

0 Feet 150 300 600

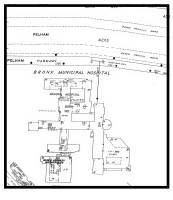

Volume 19, Sheet 21
Volume 19, Sheet 16
Volume 19, Sheet 22
Volume 19, Sheet 14

N

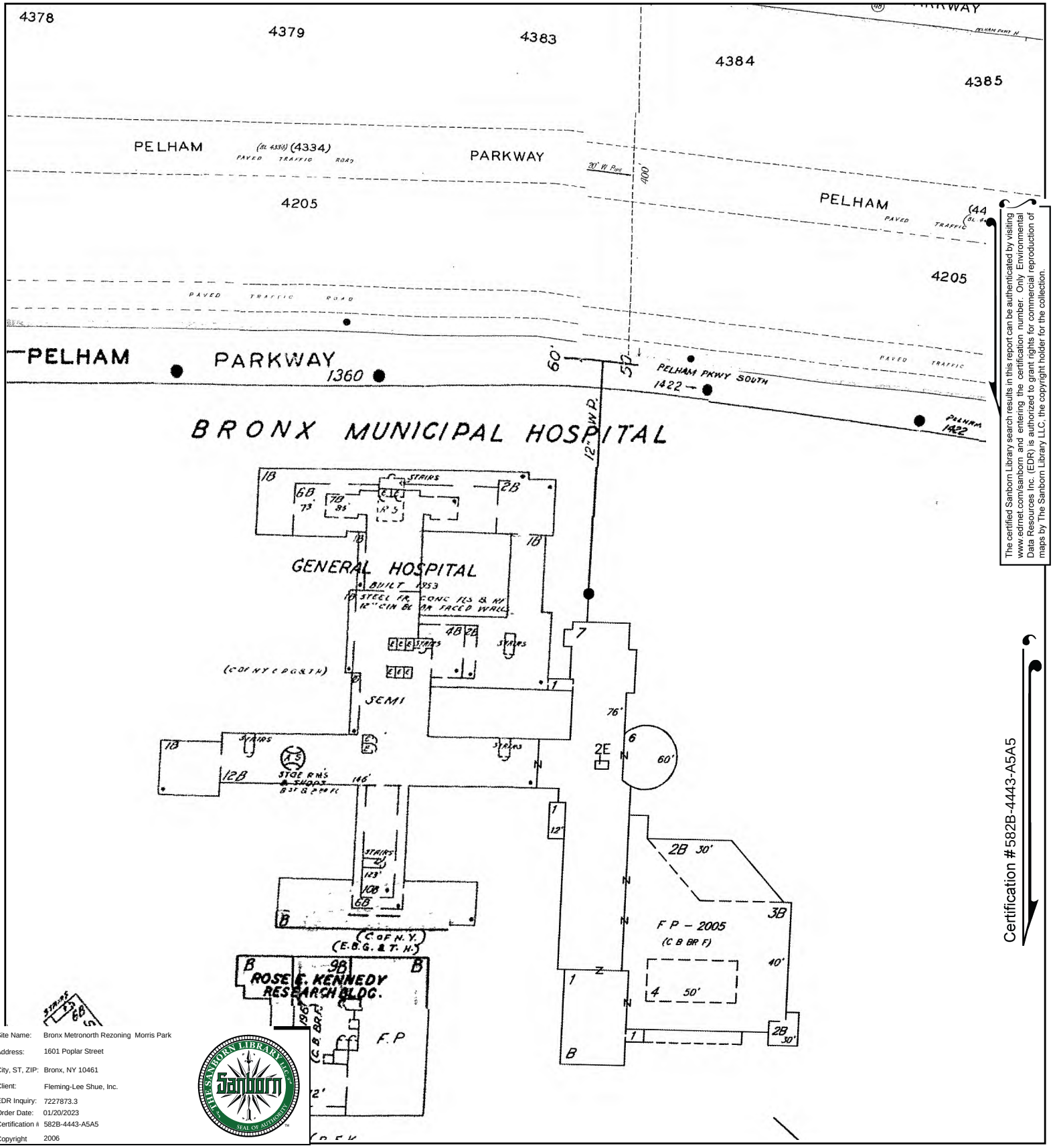

The certified Sanborn Library search results in this report can be authenticated by visiting www.edrnet.com/sanborn and entering the certification number. Only Environmental Data Resources Inc. (EDR) is authorized to grant rights for commercial reproduction of maps by The Sanborn Library LLC, the copyright holder for the collection.

Certification #582B-4443-A5A5

Site Name:	Bronx Metronorth Rezoning Morris Park
Address:	1601 Poplar Street
City, ST, ZIP:	Bronx, NY 10461
Client:	Fleming-Lee Shue, Inc.
EDR Inquiry:	7227873.3
Order Date:	01/20/2023
Certification #	582B-4443-A5A5
Copyright	2006

This Certified Sanborn Map combines the following sheets.
Outlined areas indicate map sheets within the collection.

0 Feet 150 300 600

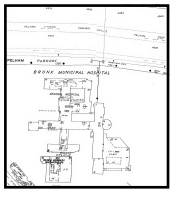

Volume 19, Sheet 22
Volume 19, Sheet 14
Volume 19, Sheet 16
Volume 19, Sheet 21

N

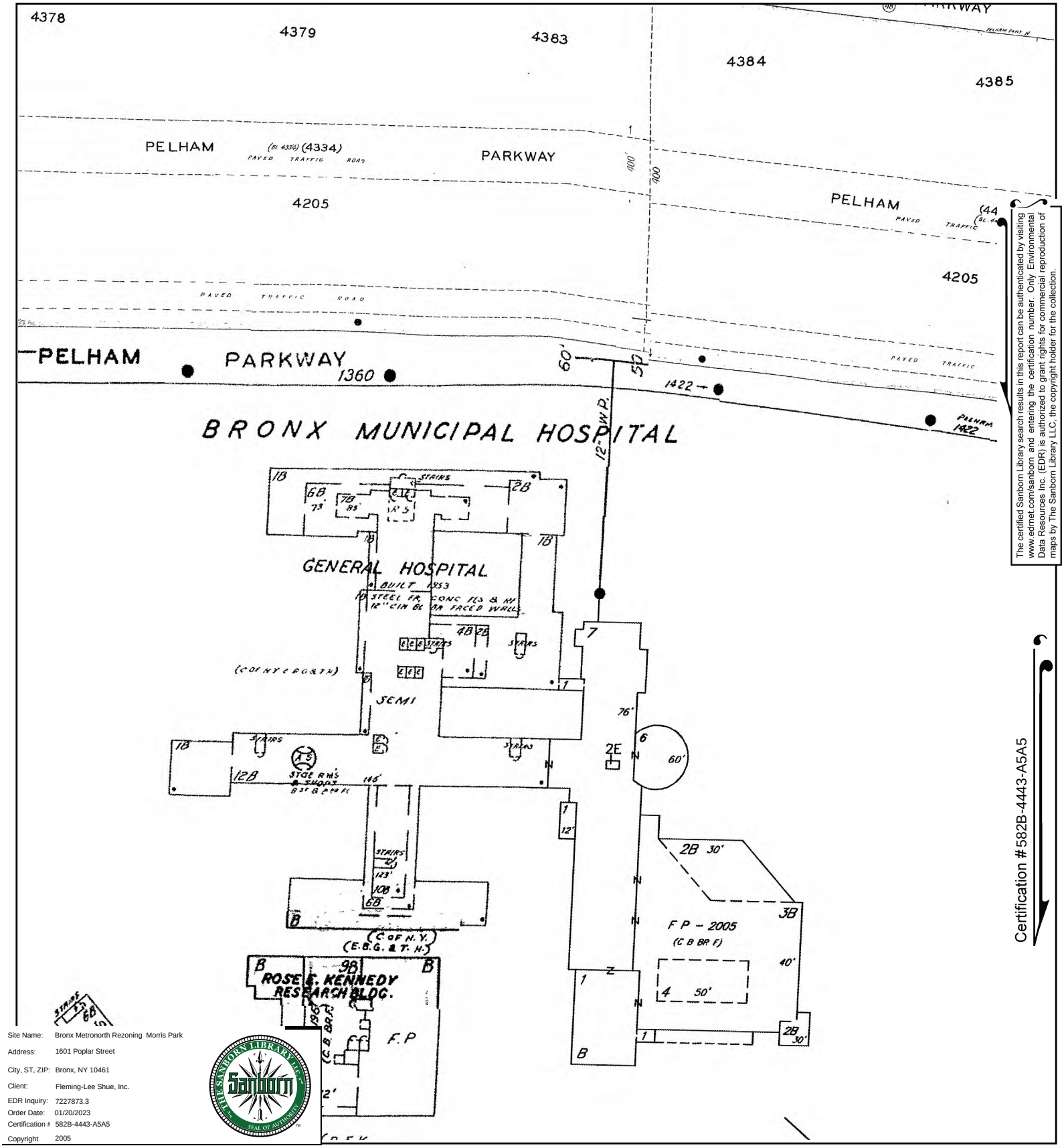

The certified Sanborn Library search results in this report can be authenticated by visiting www.edrnet.com/sanborn and entering the certification number. Only Environmental Data Resources Inc. (EDR) is authorized to grant rights for commercial reproduction of maps by The Sanborn Library LLC, the copyright holder for the collection.

Certification #582B-4443-A5A5

Site Name:	Bronx Metronorth Rezoning Morris Park
Address:	1601 Poplar Street
City, ST, ZIP:	Bronx, NY 10461
Client:	Fleming-Lee Shue, Inc.
EDR Inquiry:	7227873.3
Order Date:	01/20/2023
Certification #	582B-4443-A5A5
Copyright	2005

This Certified Sanborn Map combines the following sheets.
Outlined areas indicate map sheets within the collection.

0 Feet 150 300 600

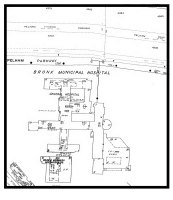

Volume 19, Sheet 21
Volume 19, Sheet 22
Volume 19, Sheet 16
Volume 19, Sheet 14

N

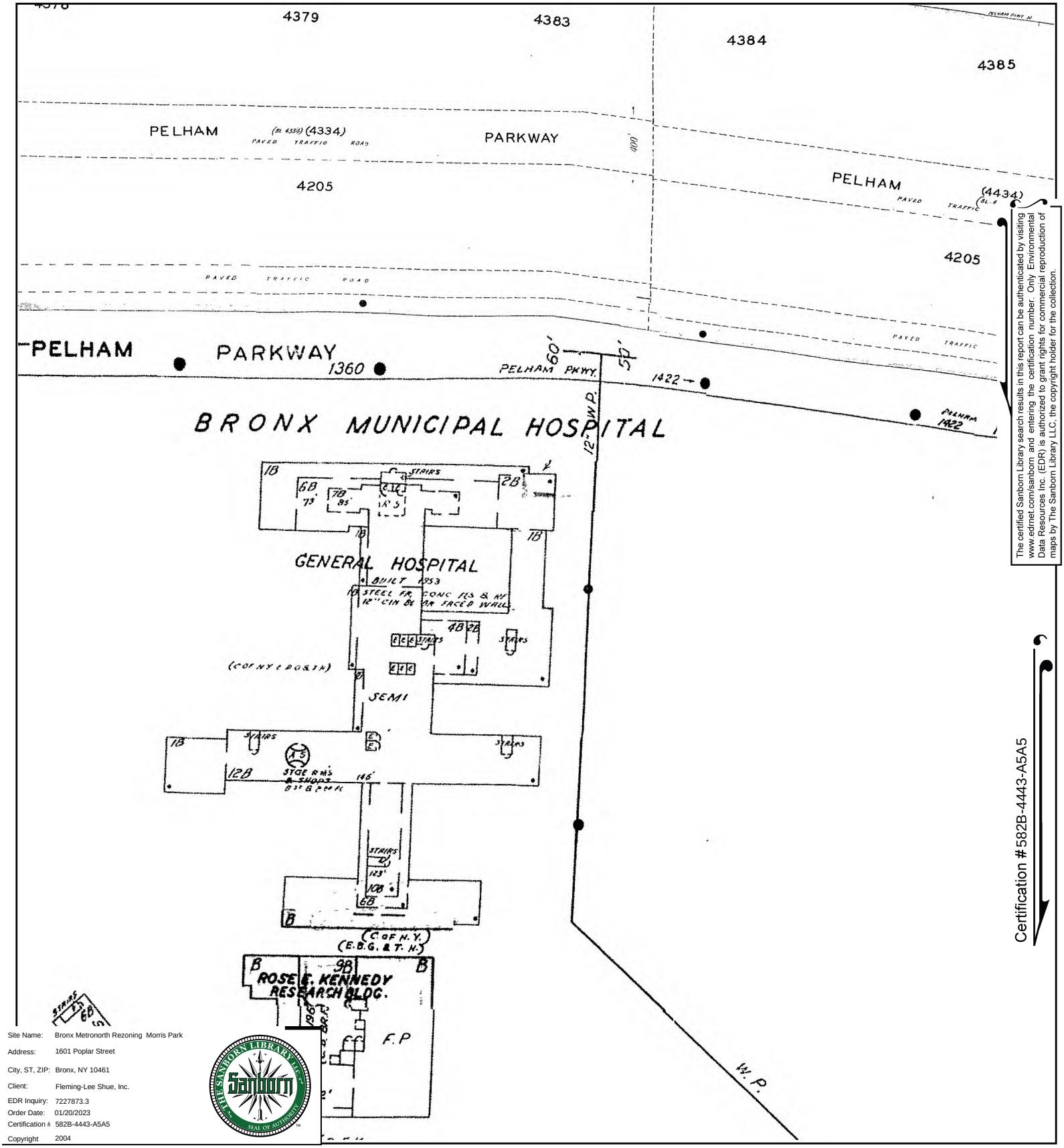

The certified Sanborn Library search results in this report can be authenticated by visiting www.edrnet.com/sanborn and entering the certification number. Only Environmental Data Resources Inc. (EDR) is authorized to grant rights for commercial reproduction of maps by The Sanborn Library LLC, the copyright holder for the collection.

Certification #582B-4443-A5A5

Site Name:	Bronx Metronorth Rezoning Morris Park
Address:	1601 Poplar Street
City, ST, ZIP:	Bronx, NY 10461
Client:	Fleming-Lee Shue, Inc.
EDR Inquiry:	7227873.3
Order Date:	01/20/2023
Certification #:	582B-4443-A5A5
Copyright	2004

This Certified Sanborn Map combines the following sheets.
Outlined areas indicate map sheets within the collection.

0 Feet 150 300 600

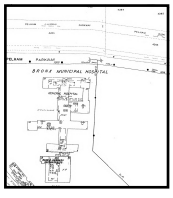

Volume 19, Sheet 14
Volume 19, Sheet 16
Volume 19, Sheet 22
Volume 19, Sheet 21

N

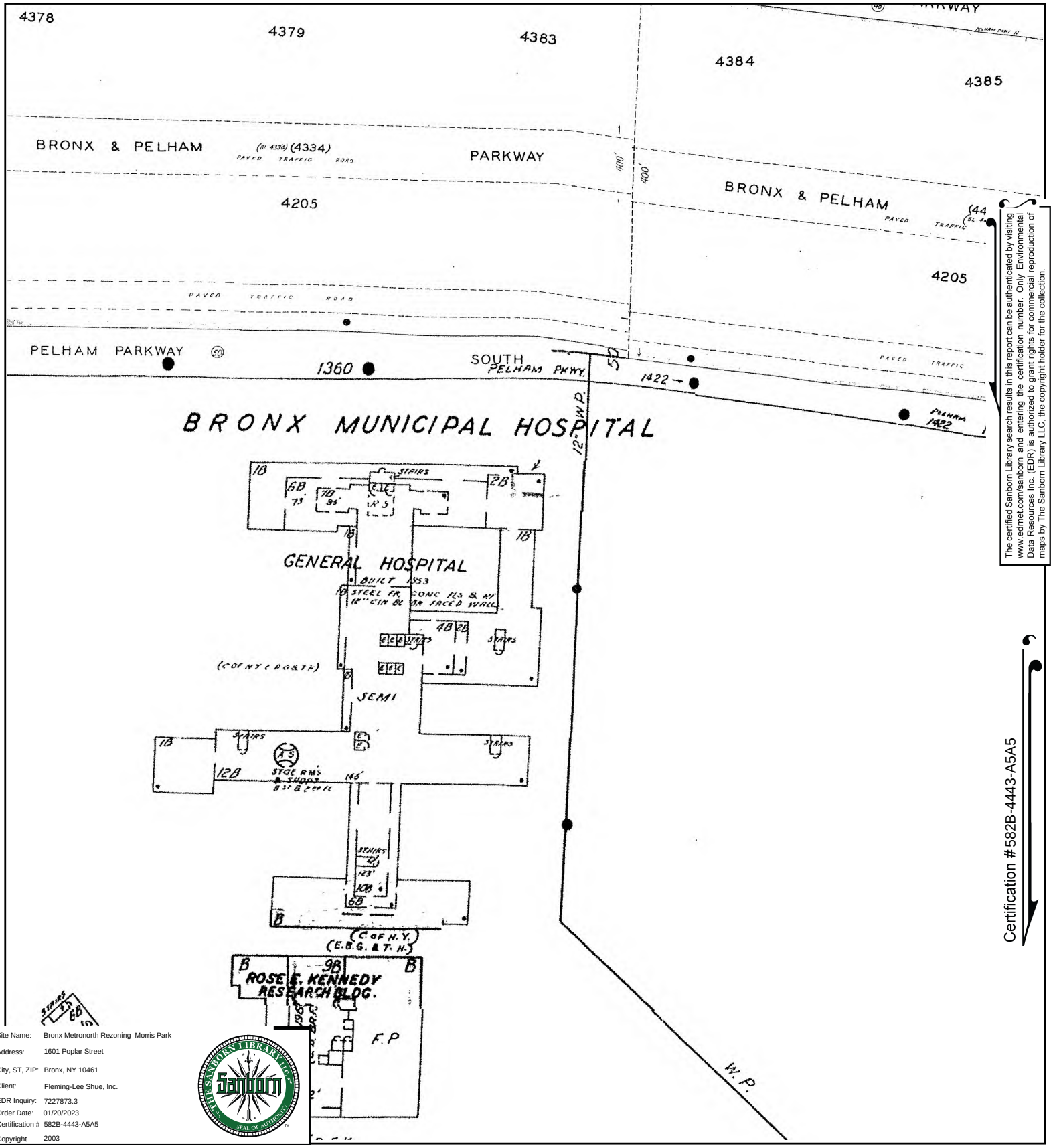

The certified Sanborn Library search results in this report can be authenticated by visiting www.edrnet.com/sanborn and entering the certification number. Only Environmental Data Resources Inc. (EDR) is authorized to grant rights for commercial reproduction of maps by The Sanborn Library LLC, the copyright holder for the collection.

Certification #582B-4443-A5A5

Site Name:	Bronx Metronorth Rezoning Morris Park
Address:	1601 Poplar Street
City, ST, ZIP:	Bronx, NY 10461
Client:	Fleming-Lee Shue, Inc.
EDR Inquiry:	7227873.3
Order Date:	01/20/2023
Certification #	582B-4443-A5A5
Copyright	2003

This Certified Sanborn Map combines the following sheets.
Outlined areas indicate map sheets within the collection.

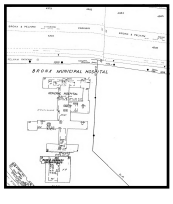



Volume 19, Sheet 16
Volume 19, Sheet 21
Volume 19, Sheet 22
Volume 19, Sheet 14

0 Feet 150 300 600

N

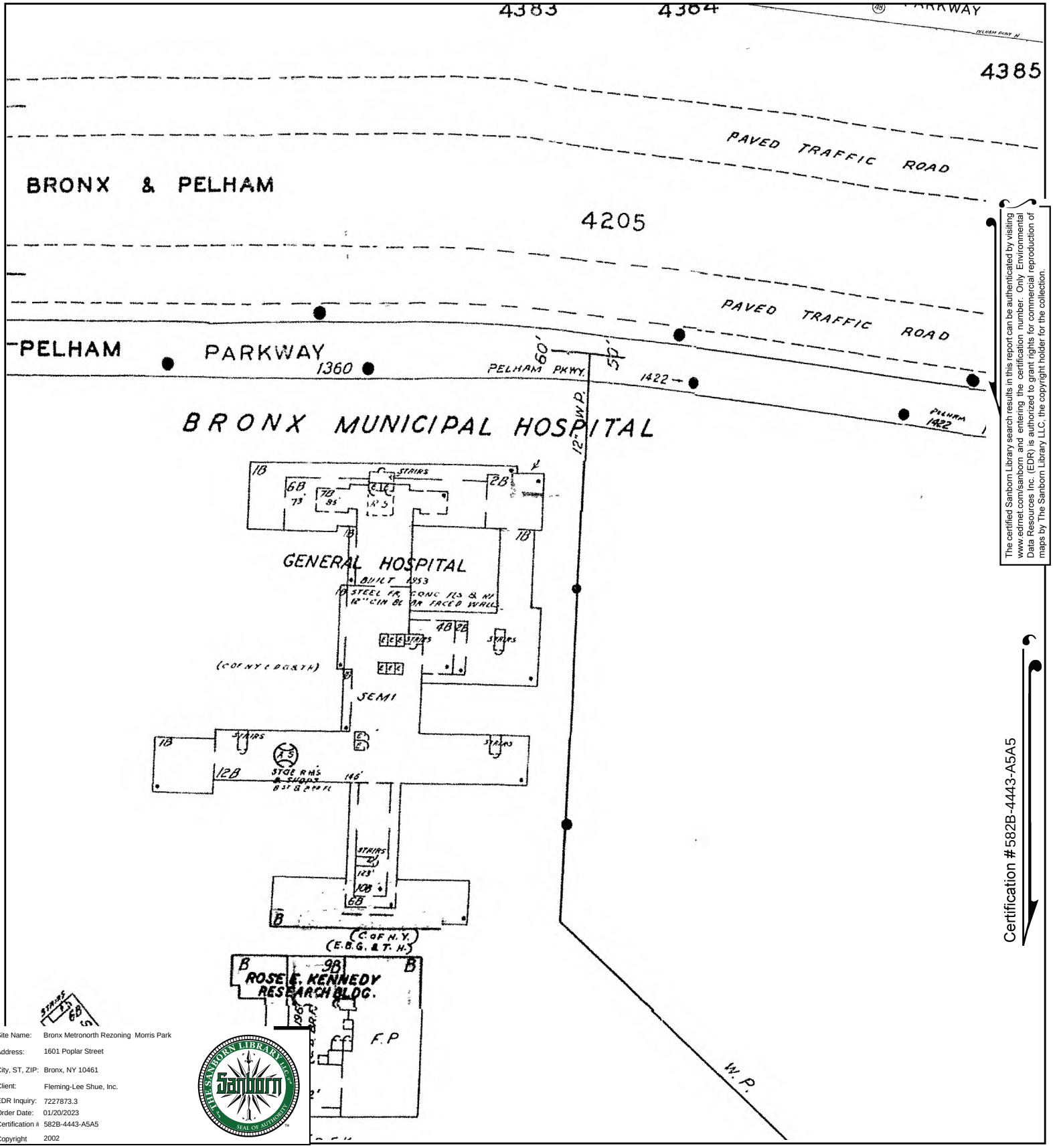

The certified Sanborn Library search results in this report can be authenticated by visiting www.edrnet.com/sanborn and entering the certification number. Only Environmental Data Resources Inc. (EDR) is authorized to grant rights for commercial reproduction of maps by The Sanborn Library LLC, the copyright holder for the collection.

Certification #582B-4443-A5A5

Site Name:	Bronx Metronorth Rezoning Morris Park
Address:	1601 Poplar Street
City, ST, ZIP:	Bronx, NY 10461
Client:	Fleming-Lee Shue, Inc.
EDR Inquiry:	7227873.3
Order Date:	01/20/2023
Certification #:	582B-4443-A5A5
Copyright	2002

This Certified Sanborn Map combines the following sheets.
Outlined areas indicate map sheets within the collection.

0 Feet 150 300 600

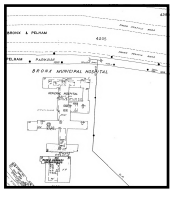



Volume 19, Sheet 14
Volume 19, Sheet 16
Volume 19, Sheet 22
Volume 19, Sheet 15
Volume 19, Sheet 21

N

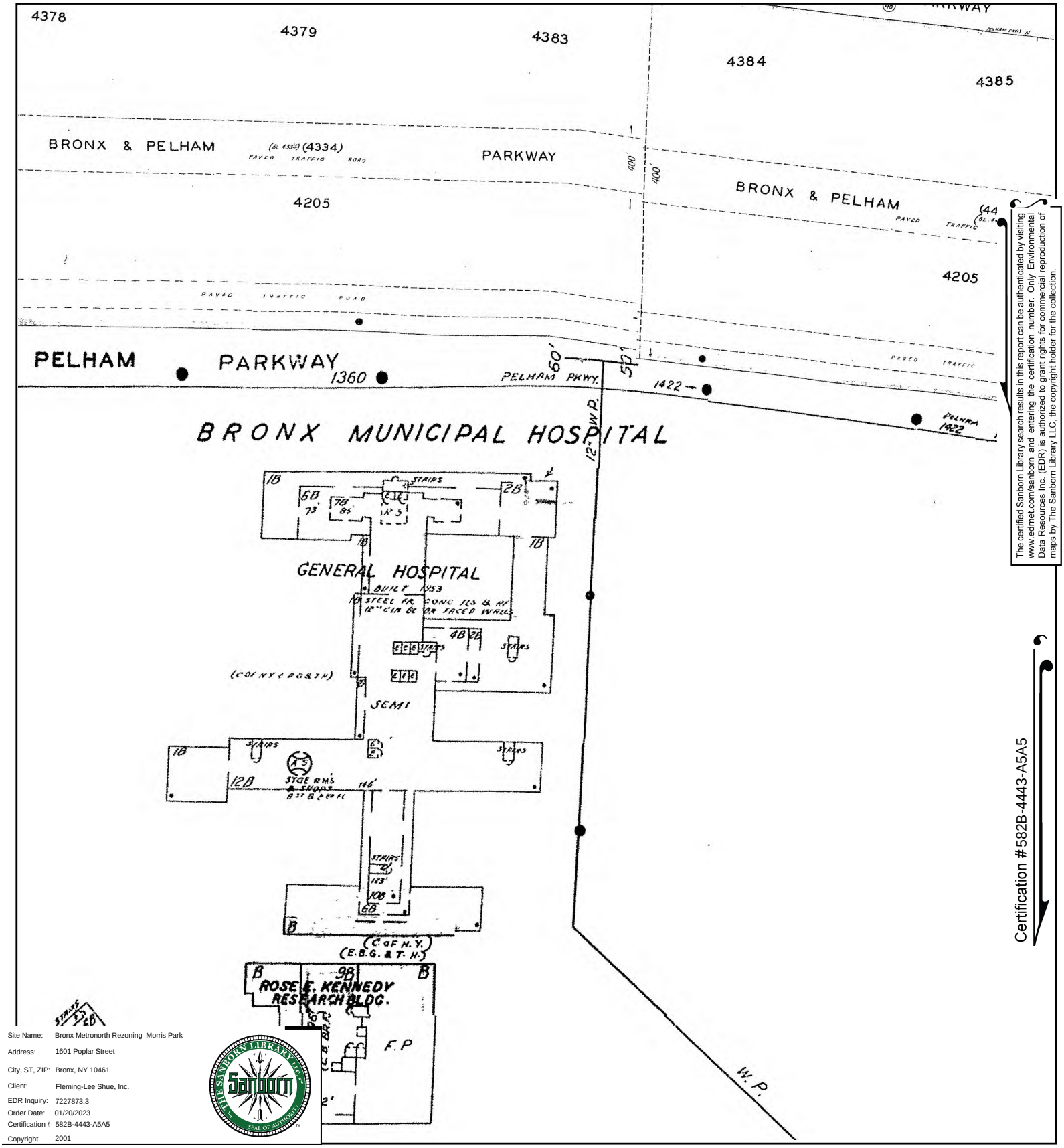

The certified Sanborn Library search results in this report can be authenticated by visiting www.edrnet.com/sanborn and entering the certification number. Only Environmental Data Resources Inc. (EDR) is authorized to grant rights for commercial reproduction of maps by The Sanborn Library LLC, the copyright holder for the collection.

Certification #582B-4443-A5A5

Site Name:	Bronx Metronorth Rezoning Morris Park
Address:	1601 Poplar Street
City, ST, ZIP:	Bronx, NY 10461
Client:	Fleming-Lee Shue, Inc.
EDR Inquiry:	7227873.3
Order Date:	01/20/2023
Certification #:	582B-4443-A5A5
Copyright	2001

This Certified Sanborn Map combines the following sheets.
Outlined areas indicate map sheets within the collection.

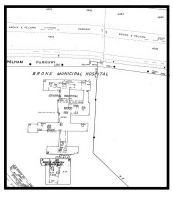



Volume 19, Sheet 21
Volume 19, Sheet 22
Volume 19, Sheet 16
Volume 19, Sheet 14

0 Feet 150 300 600

N

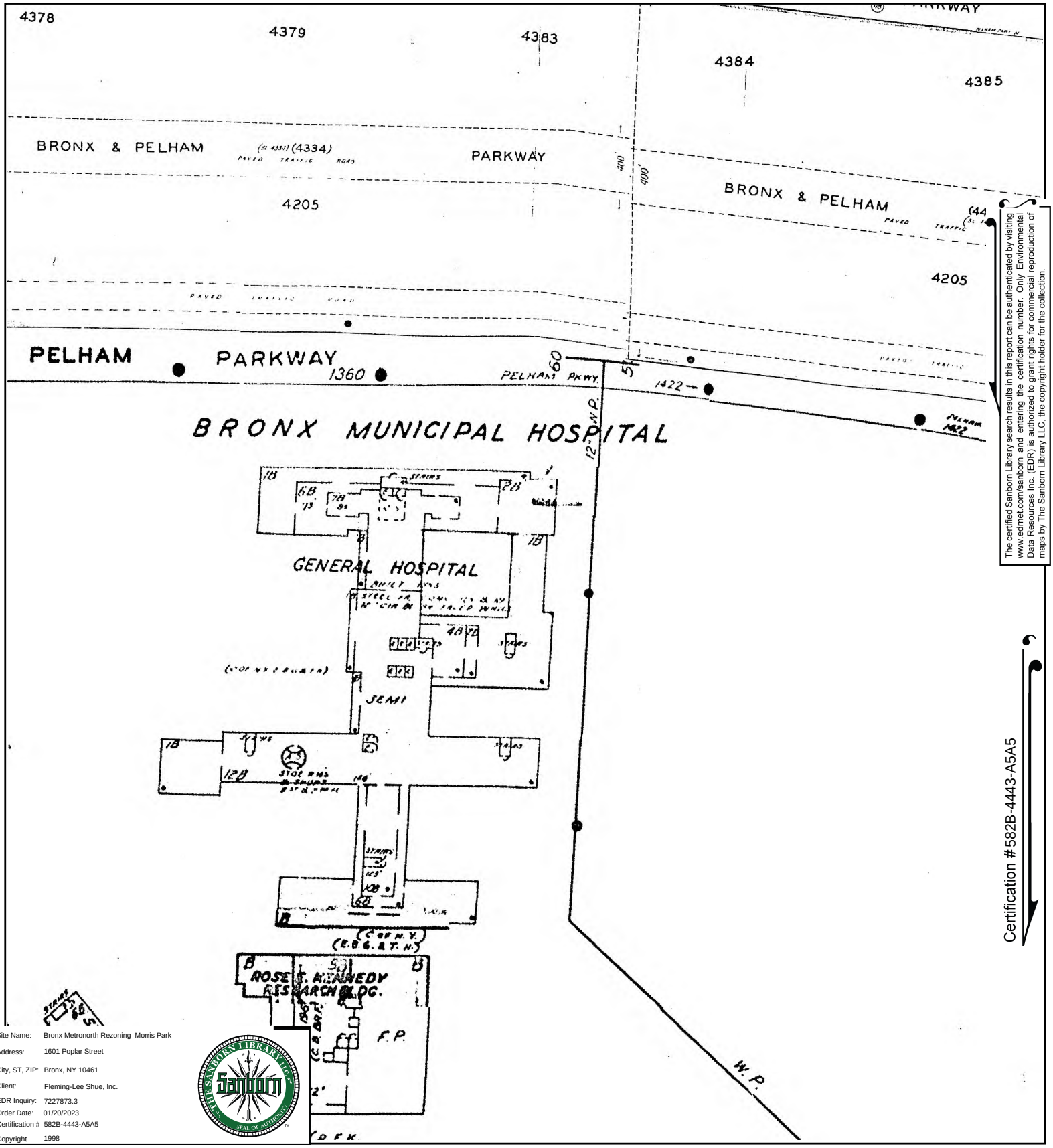

The certified Sanborn Library search results in this report can be authenticated by visiting www.edrnet.com/sanborn and entering the certification number. Only Environmental Data Resources Inc. (EDR) is authorized to grant rights for commercial reproduction of maps by The Sanborn Library LLC, the copyright holder for the collection.

Certification #582B-4443-A5A5

Site Name:	Bronx Metronorth Rezoning Morris Park
Address:	1601 Poplar Street
City, ST, ZIP:	Bronx, NY 10461
Client:	Fleming-Lee Shue, Inc.
EDR Inquiry:	7227873.3
Order Date:	01/20/2023
Certification #	582B-4443-A5A5
Copyright	1998

This Certified Sanborn Map combines the following sheets.
Outlined areas indicate map sheets within the collection.

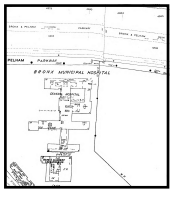



Volume 19, Sheet 14
Volume 19, Sheet 16
Volume 19, Sheet 22
Volume 19, Sheet 21
Volume 19, Sheet 15

0 Feet 150 300 600

N

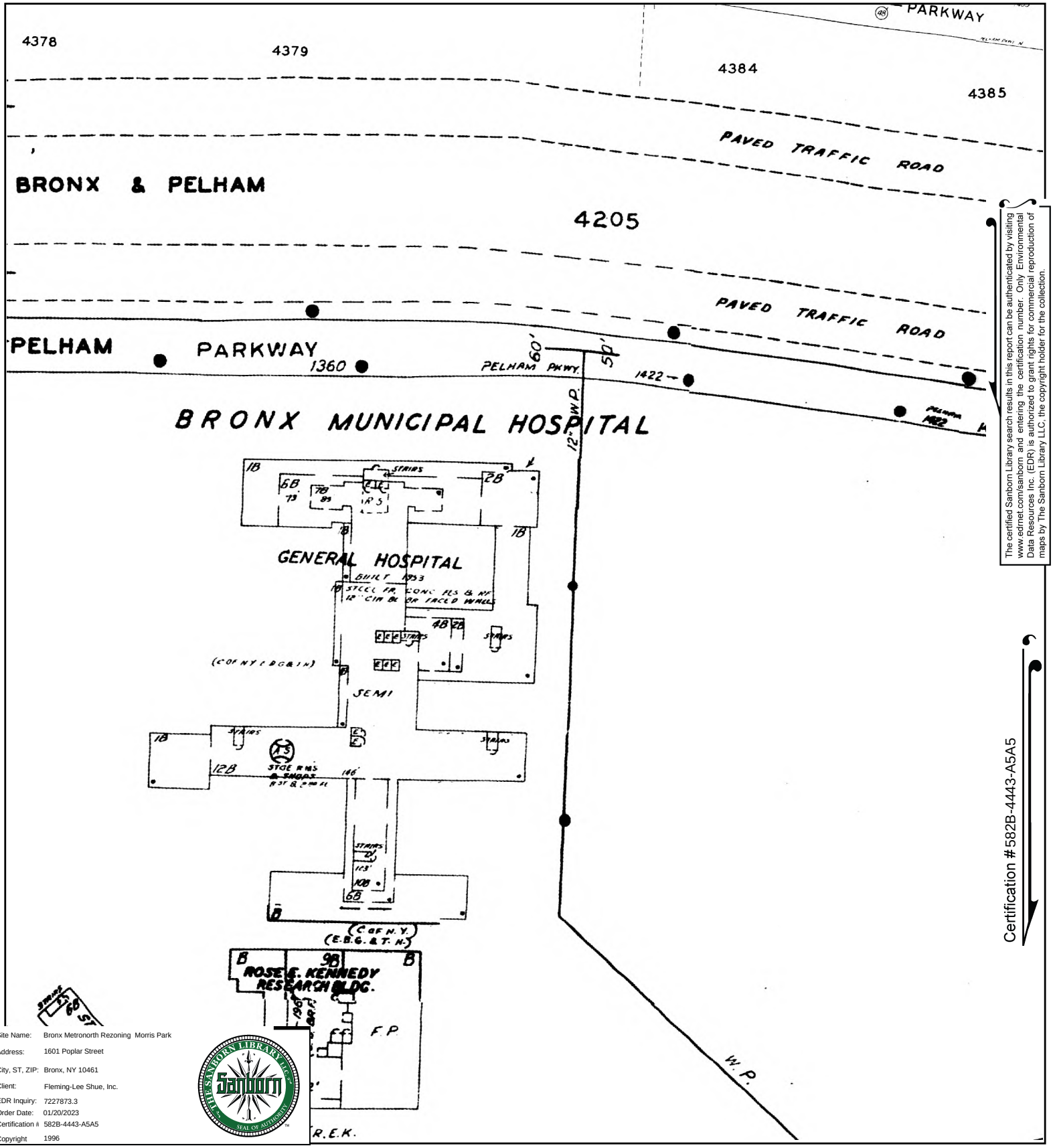

The certified Sanborn Library search results in this report can be authenticated by visiting www.edrnet.com/sanborn and entering the certification number. Only Environmental Data Resources Inc. (EDR) is authorized to grant rights for commercial reproduction of maps by The Sanborn Library LLC, the copyright holder for the collection.

Certification #582B-4443-A5A5

Site Name:	Bronx Metronorth Rezoning Morris Park
Address:	1601 Poplar Street
City, ST, ZIP:	Bronx, NY 10461
Client:	Fleming-Lee Shue, Inc.
EDR Inquiry:	7227873.3
Order Date:	01/20/2023
Certification #:	582B-4443-A5A5
Copyright	1996

This Certified Sanborn Map combines the following sheets.
Outlined areas indicate map sheets within the collection.

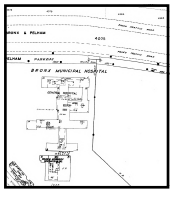



Volume 19, Sheet 13
Volume 19, Sheet 21
Volume 19, Sheet 21
Volume 19, Sheet 16

0 Feet 150 300 600

N

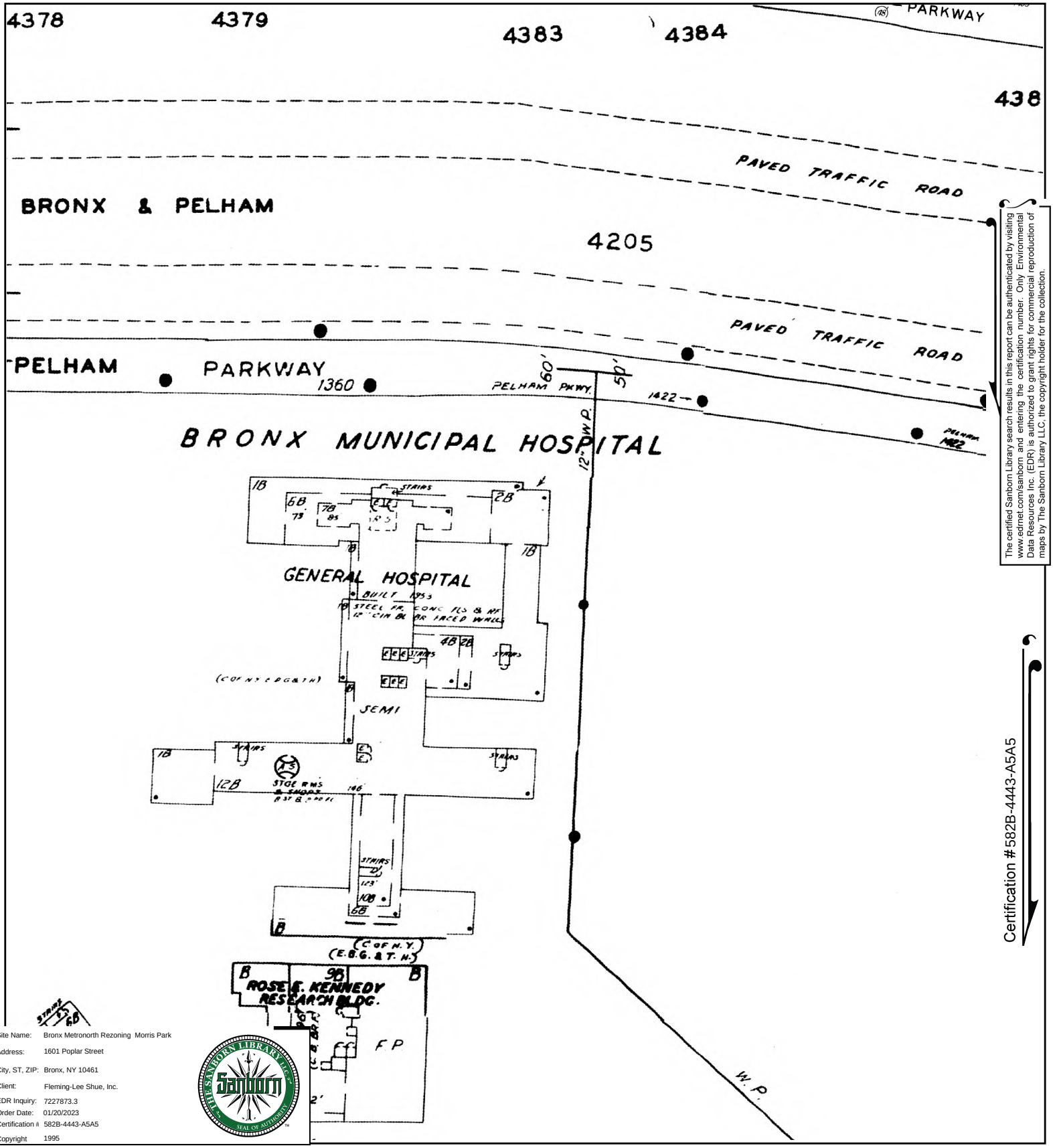

The certified Sanborn Library search results in this report can be authenticated by visiting www.edrnet.com/sanborn and entering the certification number. Only Environmental Data Resources Inc. (EDR) is authorized to grant rights for commercial reproduction of maps by The Sanborn Library LLC, the copyright holder for the collection.

Certification #582B-4443-A5A5

Site Name:	Bronx Metronorth Rezoning Morris Park
Address:	1601 Poplar Street
City, ST, ZIP:	Bronx, NY 10461
Client:	Fleming-Lee Shue, Inc.
EDR Inquiry:	7227873.3
Order Date:	01/20/2023
Certification #:	582B-4443-A5A5
Copyright	1995

This Certified Sanborn Map combines the following sheets.
Outlined areas indicate map sheets within the collection.

0 Feet 150 300 600

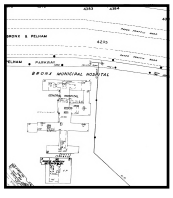

Volume 19, Sheet 14
Volume 19, Sheet 16
Volume 19, Sheet 22
Volume 19, Sheet 21
Volume 19, Sheet 15
Volume 19, Sheet 74

N

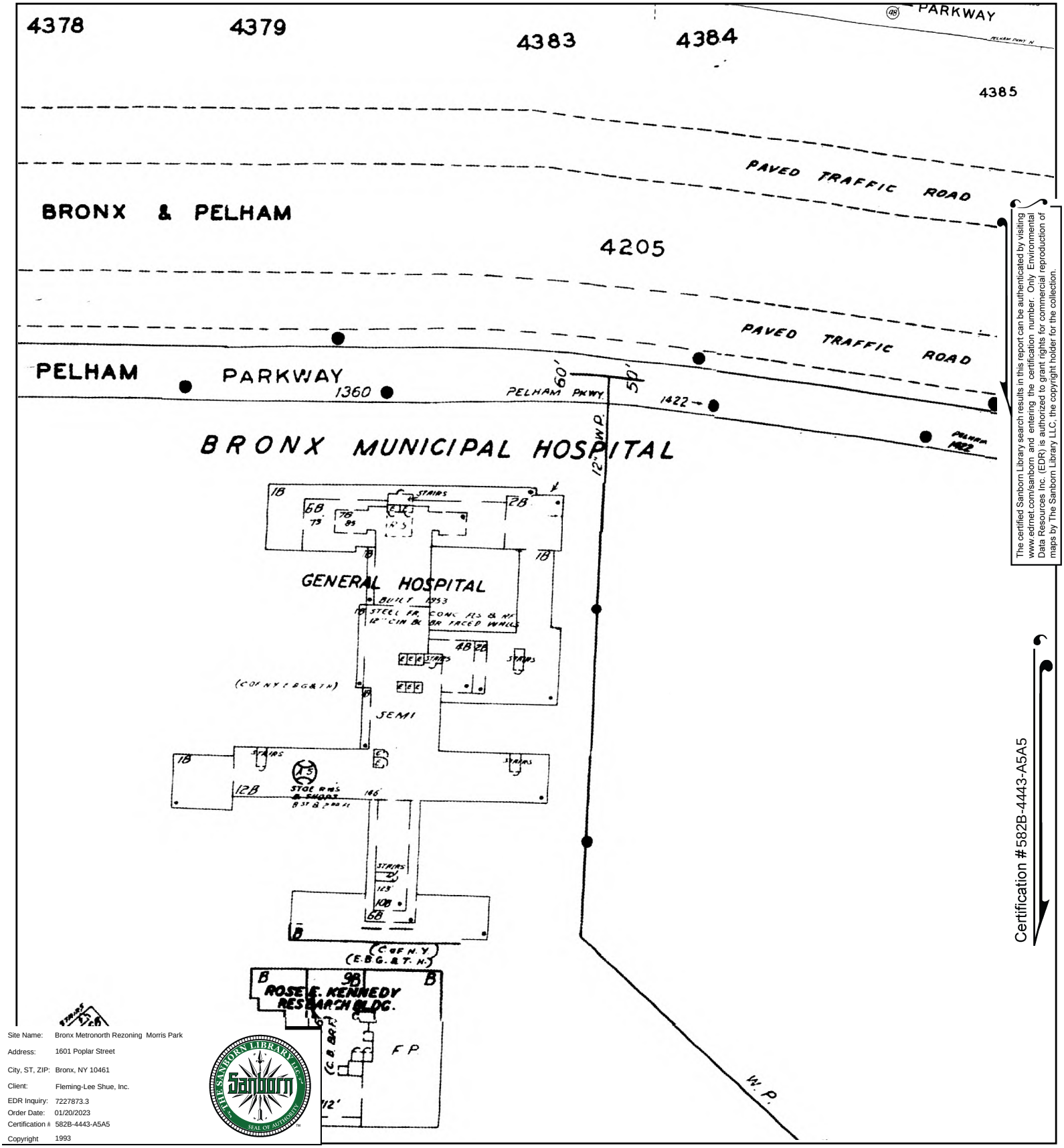

Site Name: Bronx Metronorth Rezoning Morris Park
Address: 1601 Poplar Street
City, ST, ZIP: Bronx, NY 10461
Client: Fleming-Lee Shue, Inc.
EDR Inquiry: 7227873.3
Order Date: 01/20/2023
Certification #: 582B-4443-A5A5
Copyright 1993

The certified Sanborn Library search results in this report can be authenticated by visiting www.edrnet.com/sanborn and entering the certification number. Only Environmental Data Resources Inc. (EDR) is authorized to grant rights for commercial reproduction of maps by The Sanborn Library LLC, the copyright holder for the collection.

Certification #582B-4443-A5A5

This Certified Sanborn Map combines the following sheets.
Outlined areas indicate map sheets within the collection.

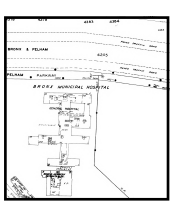

Volume 19, Sheet 15
Volume 19, Sheet 21
Volume 19, Sheet 16
Volume 19, Sheet 22
Volume 19, Sheet 14

0 Feet 150 300 600

N

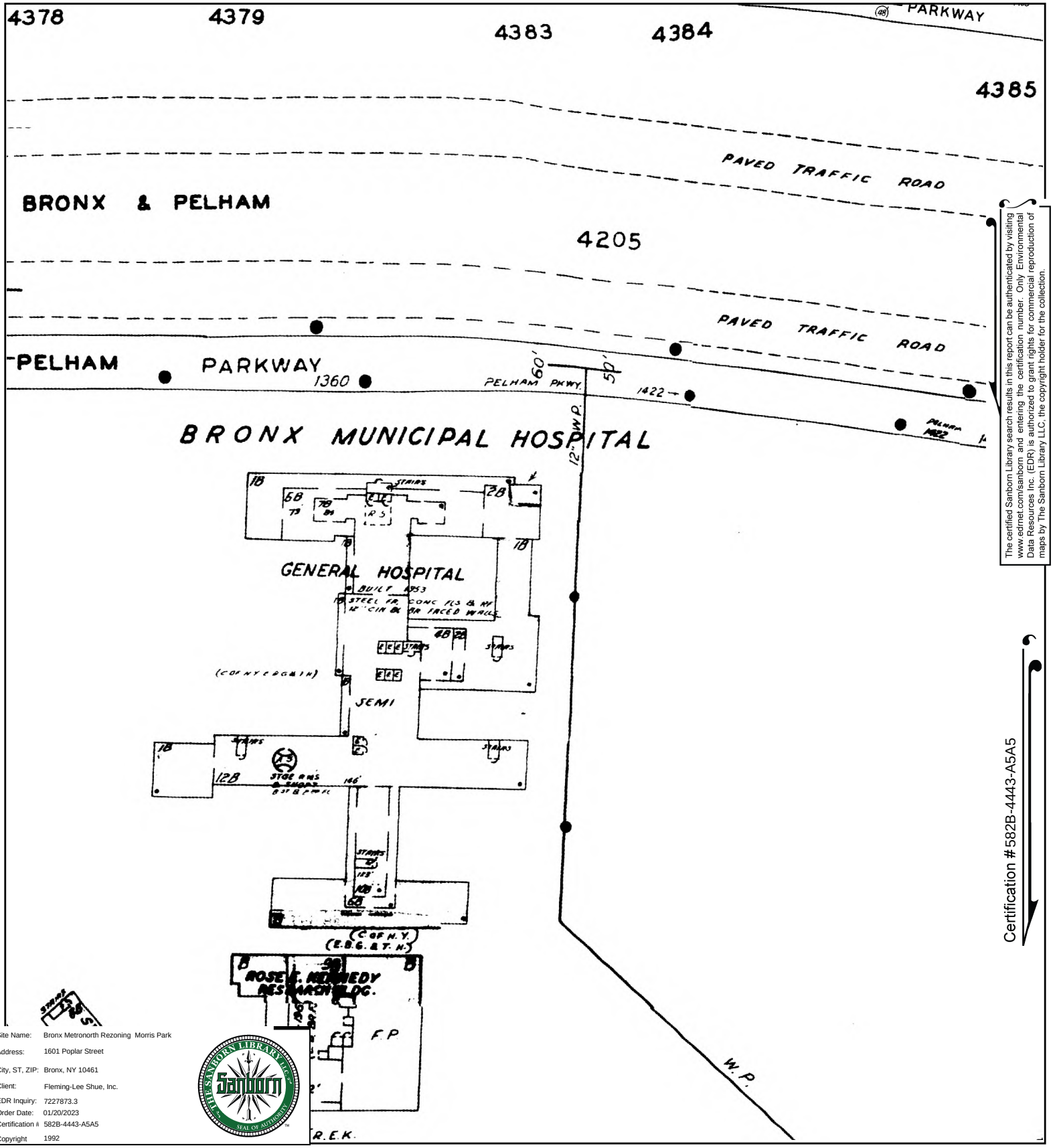

The certified Sanborn Library search results in this report can be authenticated by visiting www.edrnet.com/sanborn and entering the certification number. Only Environmental Data Resources Inc. (EDR) is authorized to grant rights for commercial reproduction of maps by The Sanborn Library LLC, the copyright holder for the collection.

Certification #582B-4443-A5A5

Site Name:	Bronx Metronorth Rezoning Morris Park
Address:	1601 Poplar Street
City, ST, ZIP:	Bronx, NY 10461
Client:	Fleming-Lee Shue, Inc.
EDR Inquiry:	7227873.3
Order Date:	01/20/2023
Certification #	582B-4443-A5A5
Copyright	1992

This Certified Sanborn Map combines the following sheets.
Outlined areas indicate map sheets within the collection.

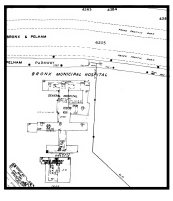



Volume 19, Sheet 14
Volume 19, Sheet 22
Volume 19, Sheet 16
Volume 19, Sheet 21
Volume 19, Sheet 15

0 Feet 150 300 600

N

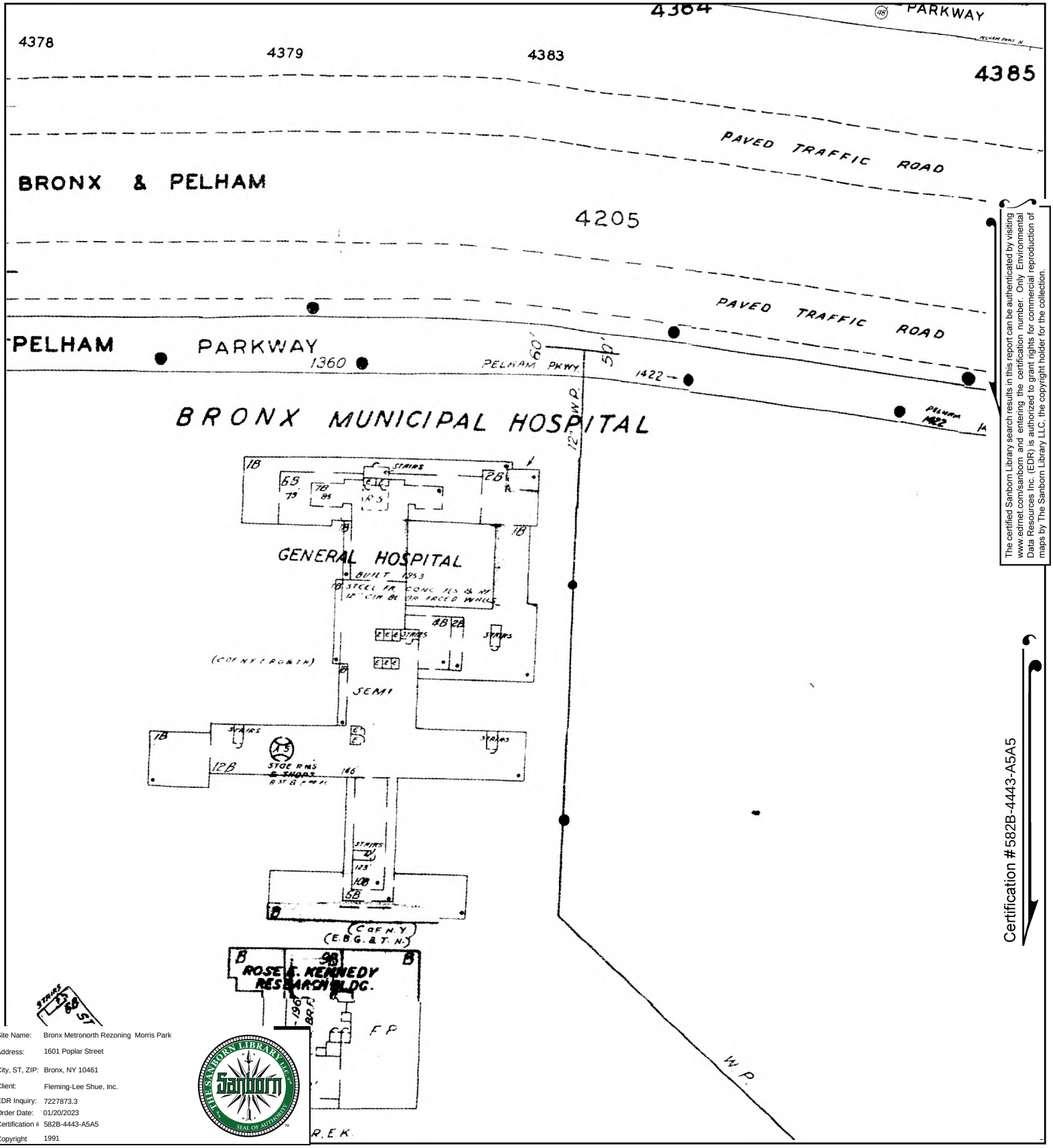

The certified Sanborn Library search results in this report can be authenticated by visiting www.edrnet.com/sanborn and entering the certification number. Only Environmental Data Resources Inc. (EDR) is authorized to grant rights for commercial reproduction of maps by The Sanborn Library LLC, the copyright holder for the collection.

Certification #582B-4443-A5A5

Site Name:	Bronx Metronorth Rezoning Morris Park
Address:	1601 Poplar Street
City, ST, ZIP:	Bronx, NY 10461
Client:	Fleming-Lee Shue, Inc.
EDR Inquiry:	7227873.3
Order Date:	01/20/2023
Certification #:	582B-4443-A5A5
Copyright	1991

This Certified Sanborn Map combines the following sheets.
Outlined areas indicate map sheets within the collection.

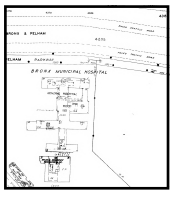



Volume 19, Sheet 21
Volume 19, Sheet 22
Volume 19, Sheet 16
Volume 19, Sheet 14

0 Feet 150 300 600

N

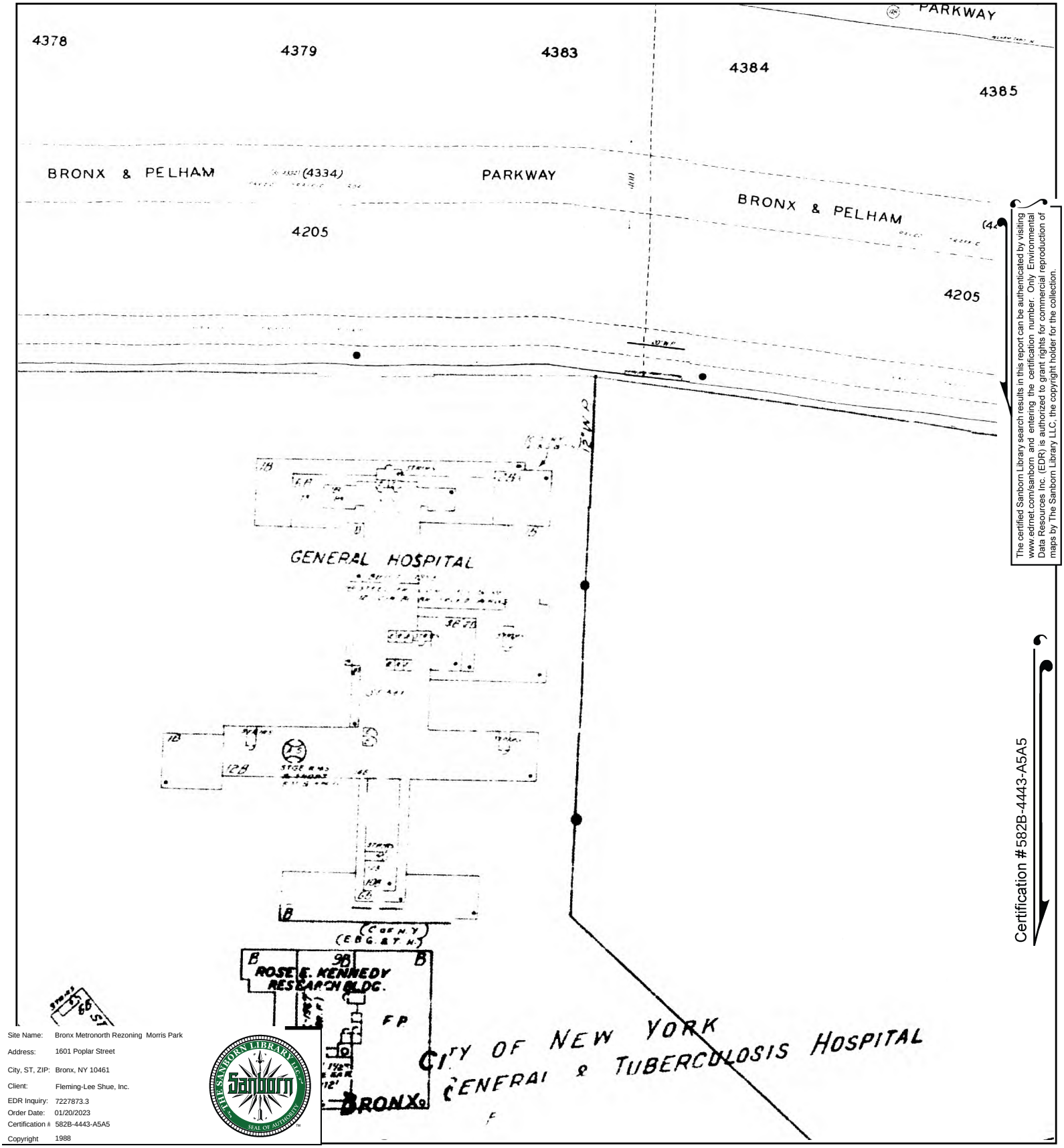

The certified Sanborn Library search results in this report can be authenticated by visiting www.edrnet.com/sanborn and entering the certification number. Only Environmental Data Resources Inc. (EDR) is authorized to grant rights for commercial reproduction of maps by The Sanborn Library LLC, the copyright holder for the collection.

Certification #582B-4443-A5A5

Site Name:	Bronx Metronorth Rezoning Morris Park
Address:	1601 Poplar Street
City, ST, ZIP:	Bronx, NY 10461
Client:	Fleming-Lee Shue, Inc.
EDR Inquiry:	7227873.3
Order Date:	01/20/2023
Certification #:	582B-4443-A5A5
Copyright	1988

This Certified Sanborn Map combines the following sheets.
Outlined areas indicate map sheets within the collection.

0 Feet 150 300 600

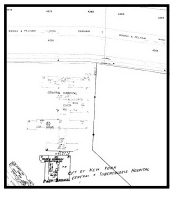

Volume 19, Sheet 22
Volume 19, Sheet 14
Volume 19, Sheet 16
Volume 19, Sheet 21

N

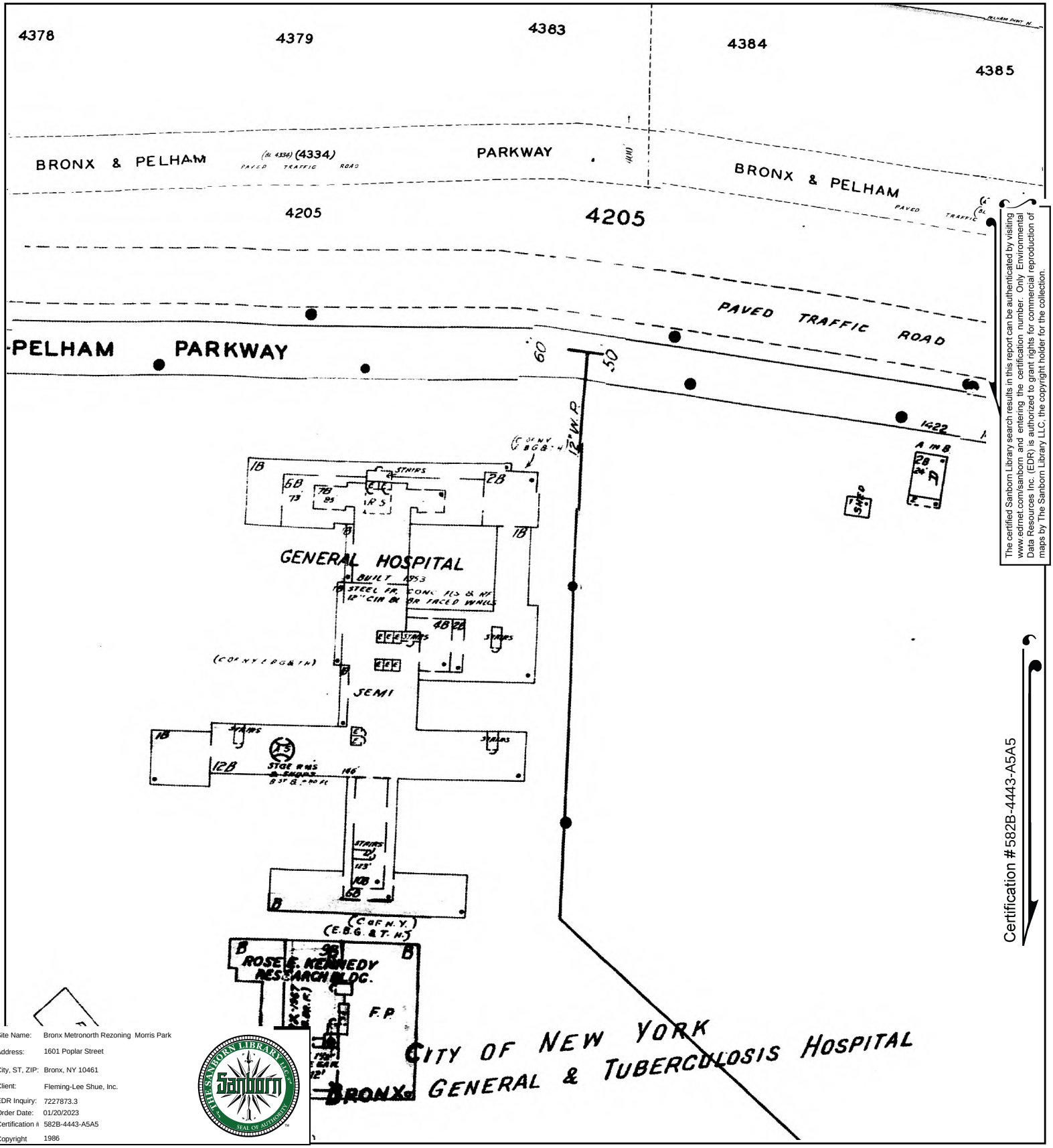

The certified Sanborn Library search results in this report can be authenticated by visiting www.edrnet.com/sanborn and entering the certification number. Only Environmental Data Resources Inc. (EDR) is authorized to grant rights for commercial reproduction of maps by The Sanborn Library LLC, the copyright holder for the collection.

Certification #582B-4443-A5A5

Site Name: Bronx Metronorth Rezoning Morris Park
Address: 1601 Poplar Street
City, ST, ZIP: Bronx, NY 10461
Client: Fleming-Lee Shue, Inc.
EDR Inquiry: 7227873.3
Order Date: 01/20/2023
Certification #: 582B-4443-A5A5
Copyright: 1986

This Certified Sanborn Map combines the following sheets.
Outlined areas indicate map sheets within the collection.

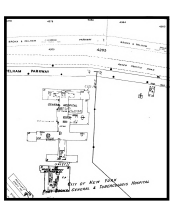



Volume 19, Sheet 21
Volume 19, Sheet 16
Volume 19, Sheet 14
Volume 19, Sheet 22

0 Feet 150 300 600

N

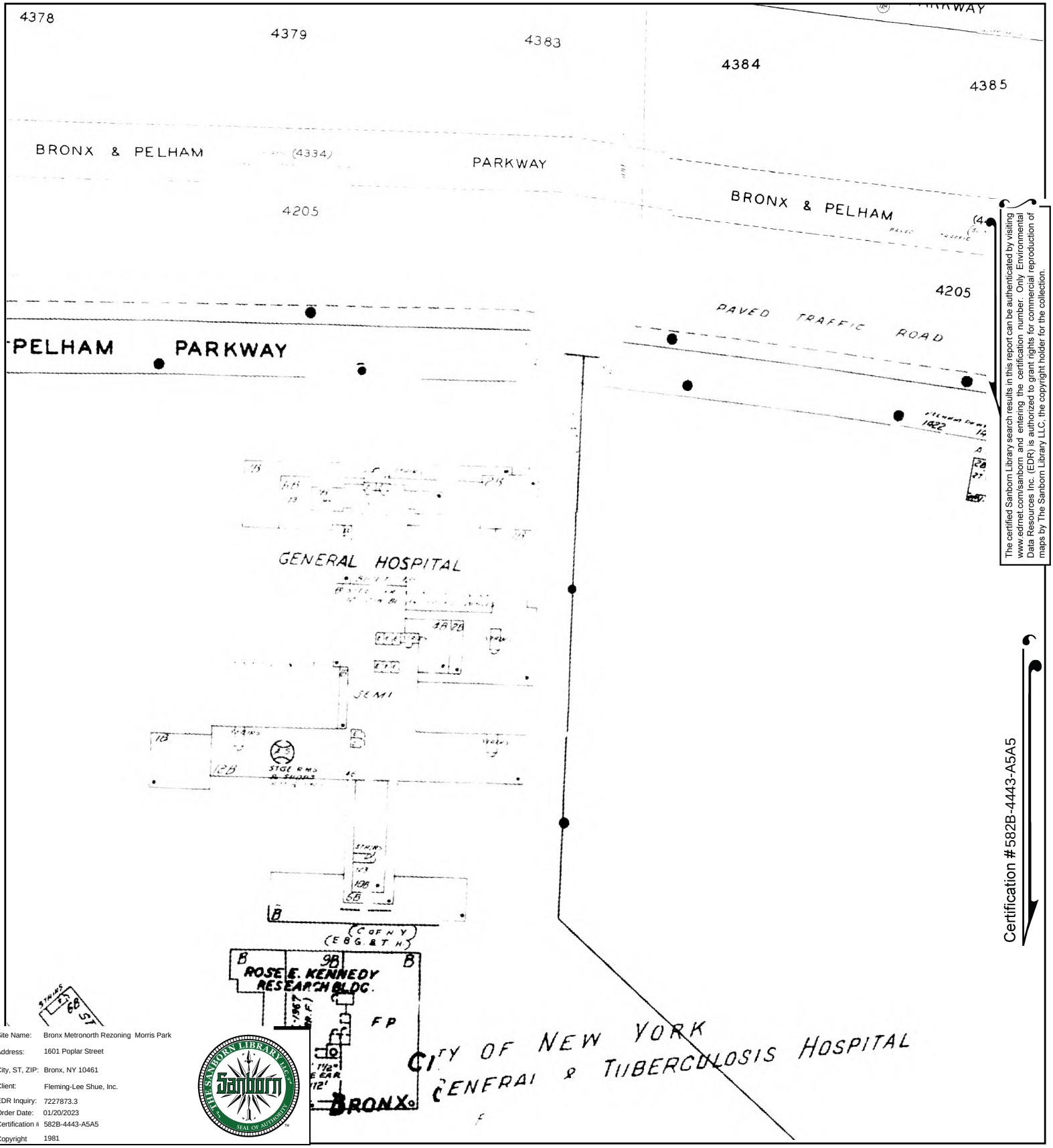

The certified Sanborn Library search results in this report can be authenticated by visiting www.edrnet.com/sanborn and entering the certification number. Only Environmental Data Resources Inc. (EDR) is authorized to grant rights for commercial reproduction of maps by The Sanborn Library LLC, the copyright holder for the collection.

Certification #582B-4443-A5A5

Site Name:	Bronx Metronorth Rezoning Morris Park
Address:	1601 Poplar Street
City, ST, ZIP:	Bronx, NY 10461
Client:	Fleming-Lee Shue, Inc.
EDR Inquiry:	7227873.3
Order Date:	01/20/2023
Certification #:	582B-4443-A5A5
Copyright	1981

This Certified Sanborn Map combines the following sheets.
Outlined areas indicate map sheets within the collection.





Volume 19, Sheet 16
Volume 19, Sheet 14
Volume 19, Sheet 22
Volume 19, Sheet 21

0 Feet 150 300 600

N

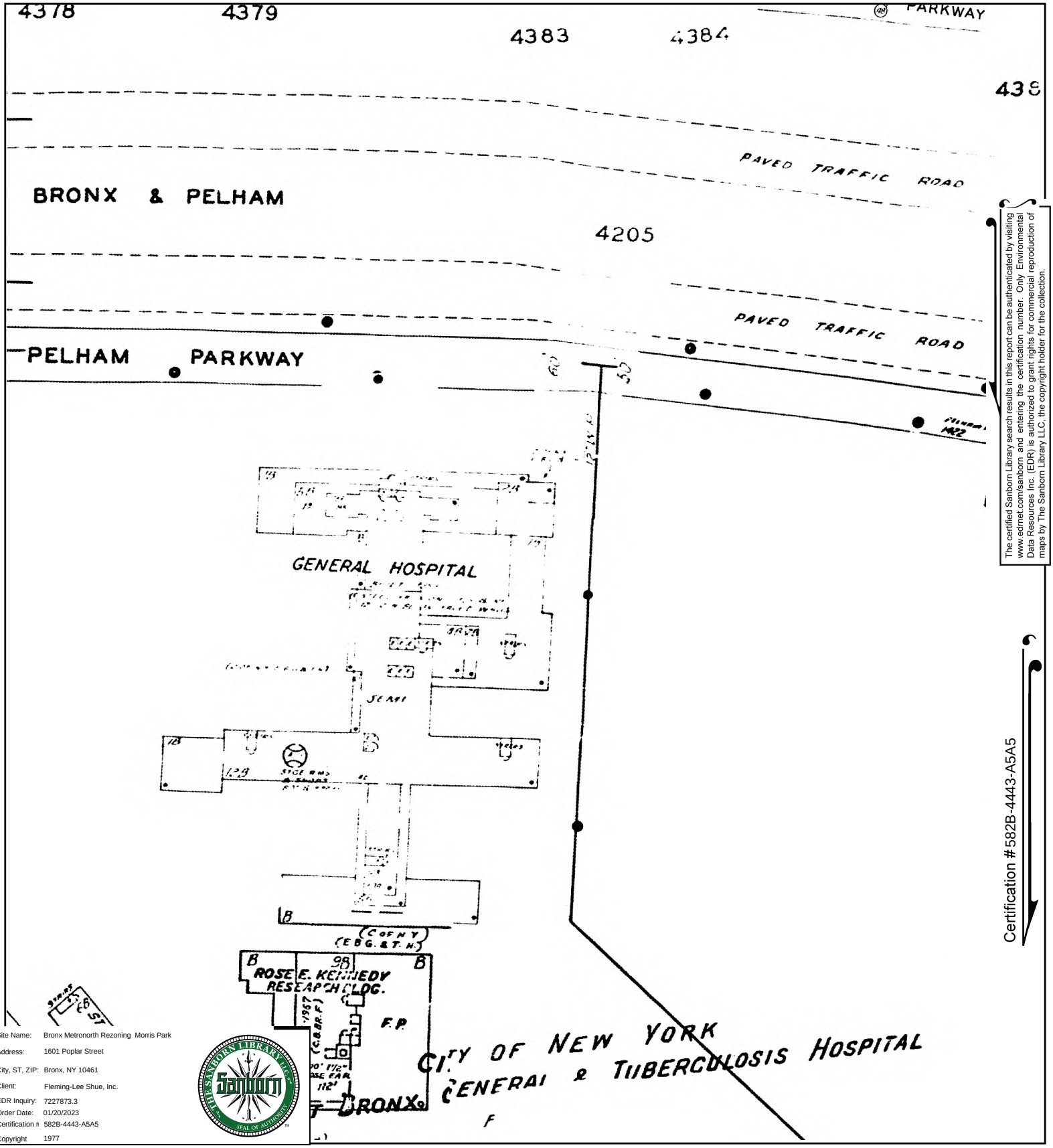

The certified Sanborn Library search results in this report can be authenticated by visiting www.edrnet.com/sanborn and entering the certification number. Only Environmental Data Resources Inc. (EDR) is authorized to grant rights for commercial reproduction of maps by The Sanborn Library LLC, the copyright holder for the collection.

Certification #582B-4443-A5A5

Site Name:	Bronx Metronorth Rezoning Morris Park
Address:	1601 Poplar Street
City, ST, ZIP:	Bronx, NY 10461
Client:	Fleming-Lee Shue, Inc.
EDR Inquiry:	7227873.3
Order Date:	01/20/2023
Certification #:	582B-4443-A5A5
Copyright	1977

This Certified Sanborn Map combines the following sheets.
Outlined areas indicate map sheets within the collection.

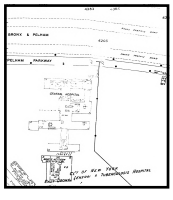



Volume 19, Sheet 15
Volume 19, Sheet 21
Volume 19, Sheet 16
Volume 19, Sheet 22
Volume 19, Sheet 14

0 Feet 150 300 600

N

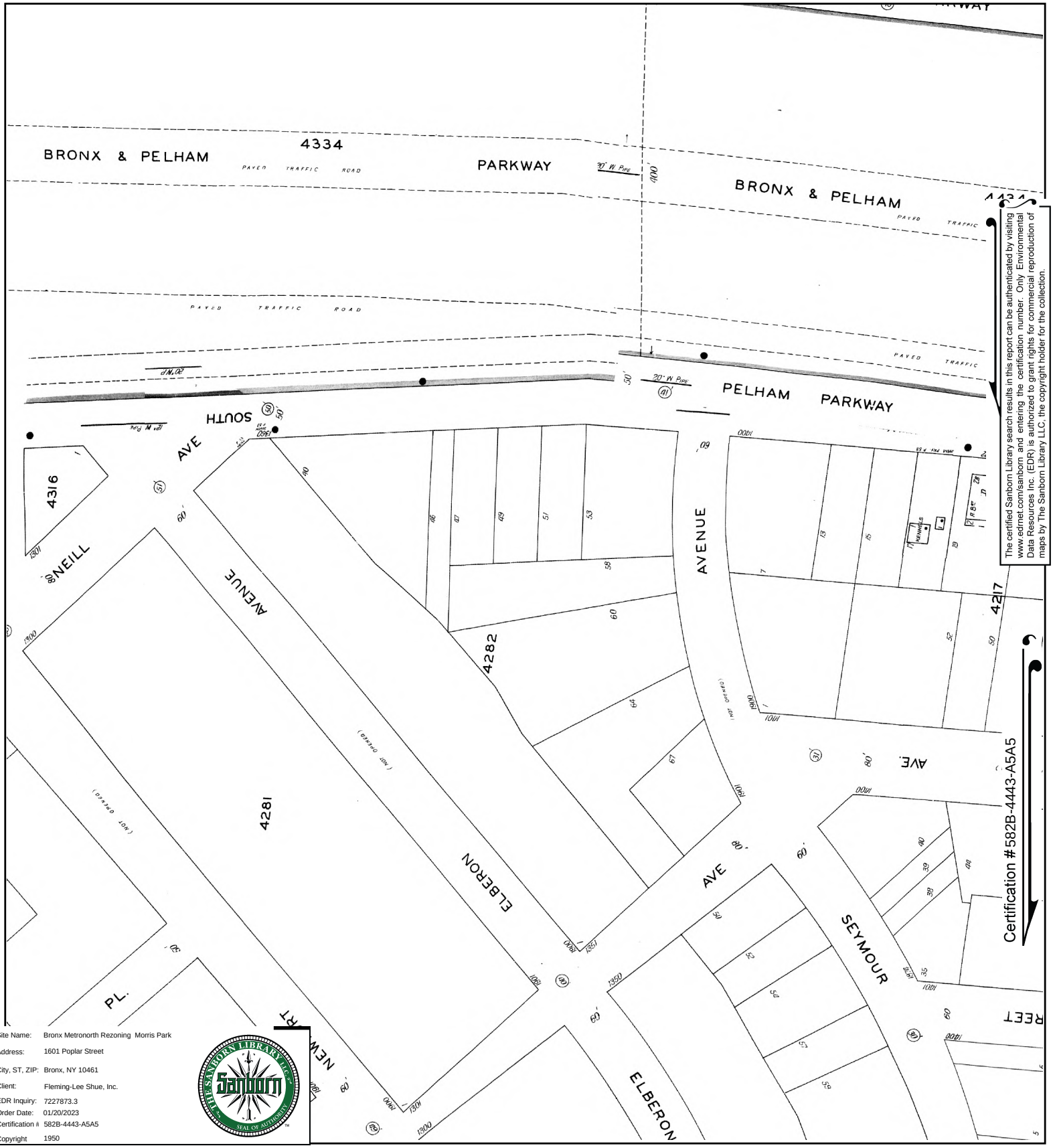

The certified Sanborn Library search results in this report can be authenticated by visiting www.edrnet.com/sanborn and entering the certification number. Only Environmental Data Resources Inc. (EDR) is authorized to grant rights for commercial reproduction of maps by The Sanborn Library LLC, the copyright holder for the collection.

Site Name:	Bronx Metronorth Rezoning Morris Park
Address:	1601 Poplar Street
City, ST, ZIP:	Bronx, NY 10461
Client:	Fleming-Lee Shue, Inc.
EDR Inquiry:	7227873.3
Order Date:	01/20/2023
Certification #:	582B-4443-A5A5
Copyright	1950

This Certified Sanborn Map combines the following sheets.
Outlined areas indicate map sheets within the collection.

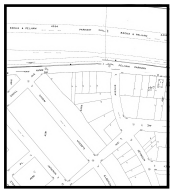



Volume 19, Sheet 14
Volume 19, Sheet 22
Volume 19, Sheet 16
Volume 19, Sheet 21

0 Feet 150 300 600

N

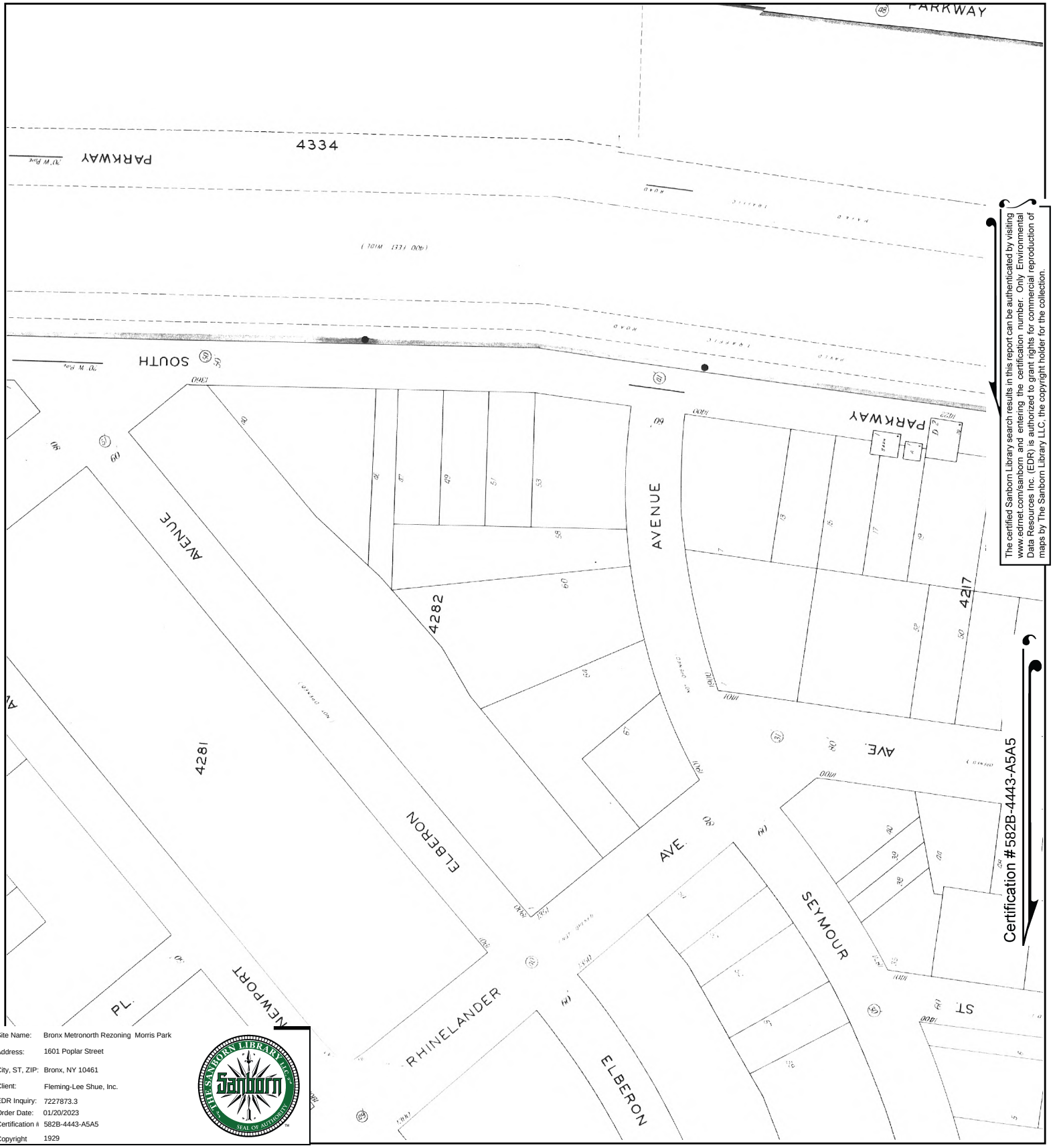

The certified Sanborn Library search results in this report can be authenticated by visiting www.edrnet.com/sanborn and entering the certification number. Only Environmental Data Resources Inc. (EDR) is authorized to grant rights for commercial reproduction of maps by The Sanborn Library LLC, the copyright holder for the collection.

Certification #582B-4443-A5A5

Site Name:	Bronx Metronorth Rezoning Morris Park
Address:	1601 Poplar Street
City, ST, ZIP:	Bronx, NY 10461
Client:	Fleming-Lee Shue, Inc.
EDR Inquiry:	7227873.3
Order Date:	01/20/2023
Certification #:	582B-4443-A5A5
Copyright	1929

This Certified Sanborn Map combines the following sheets.
Outlined areas indicate map sheets within the collection.

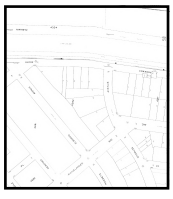



Volume 19, Sheet 21
Volume 19, Sheet 16
Volume 19, Sheet 22
Volume 19, Sheet 14

0 Feet 150 300 600

N

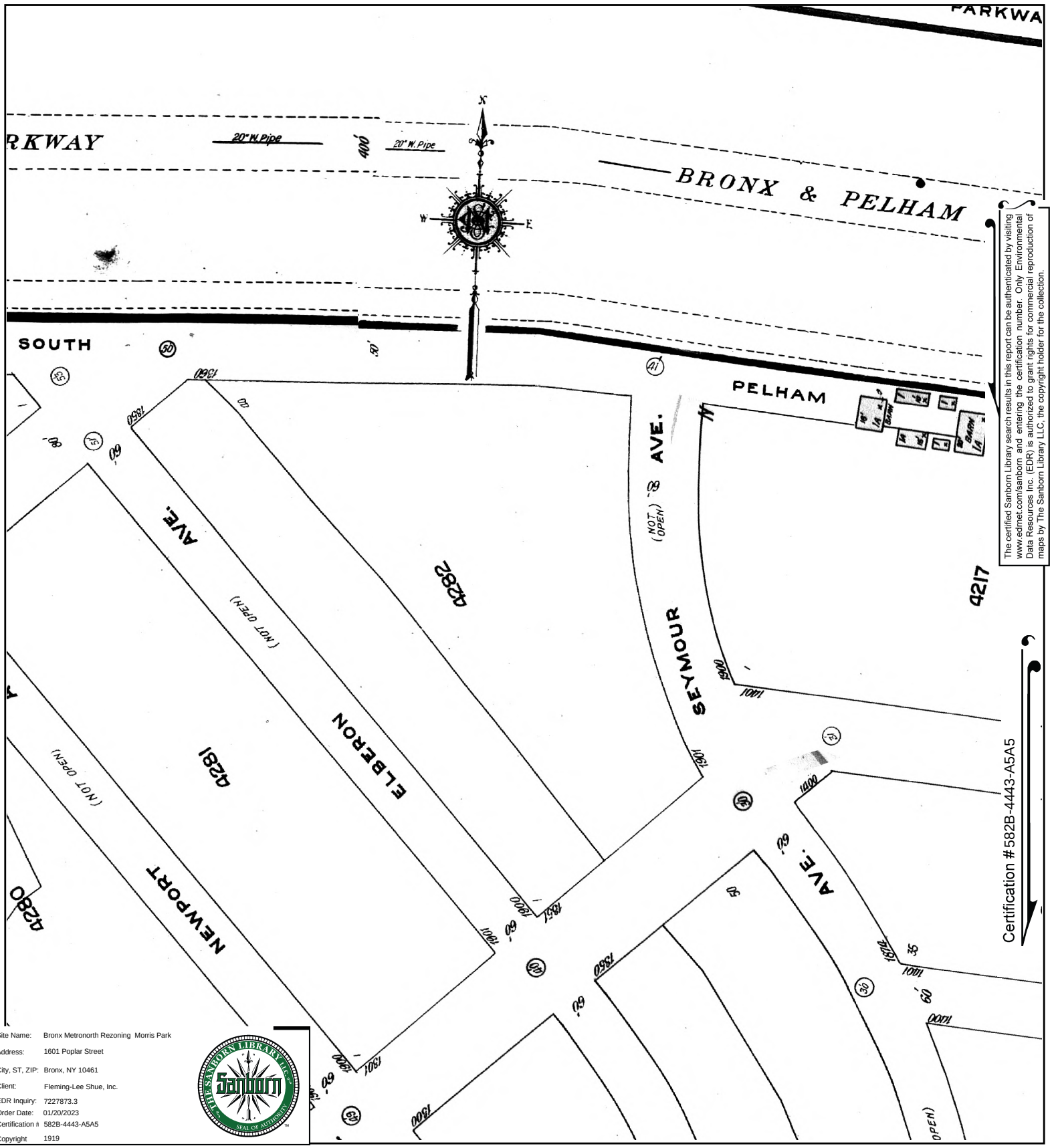
PARKWA
RKWAY
20" W. Pipe
400
20" W. Pipe
BRONX & PELHAM
SOUTH
PELHAM
AVE.
(NOT OPEN)
4282
4217
SEYMOUR
AVE.
(NOT OPEN)
4281
ELBERON
AVE.
(NOT OPEN)
4280
NEWPORT
1360
1850
1400
1300
1851
1402
1850
1300
1400
1100
1000
1100
1400
1400
1300
1400
1300
1400
1100
1000
1100
1400
1300
1400
1300
1400
1100
1000
1100
1400
1300
1400
1300
1400
1100
1000
1100

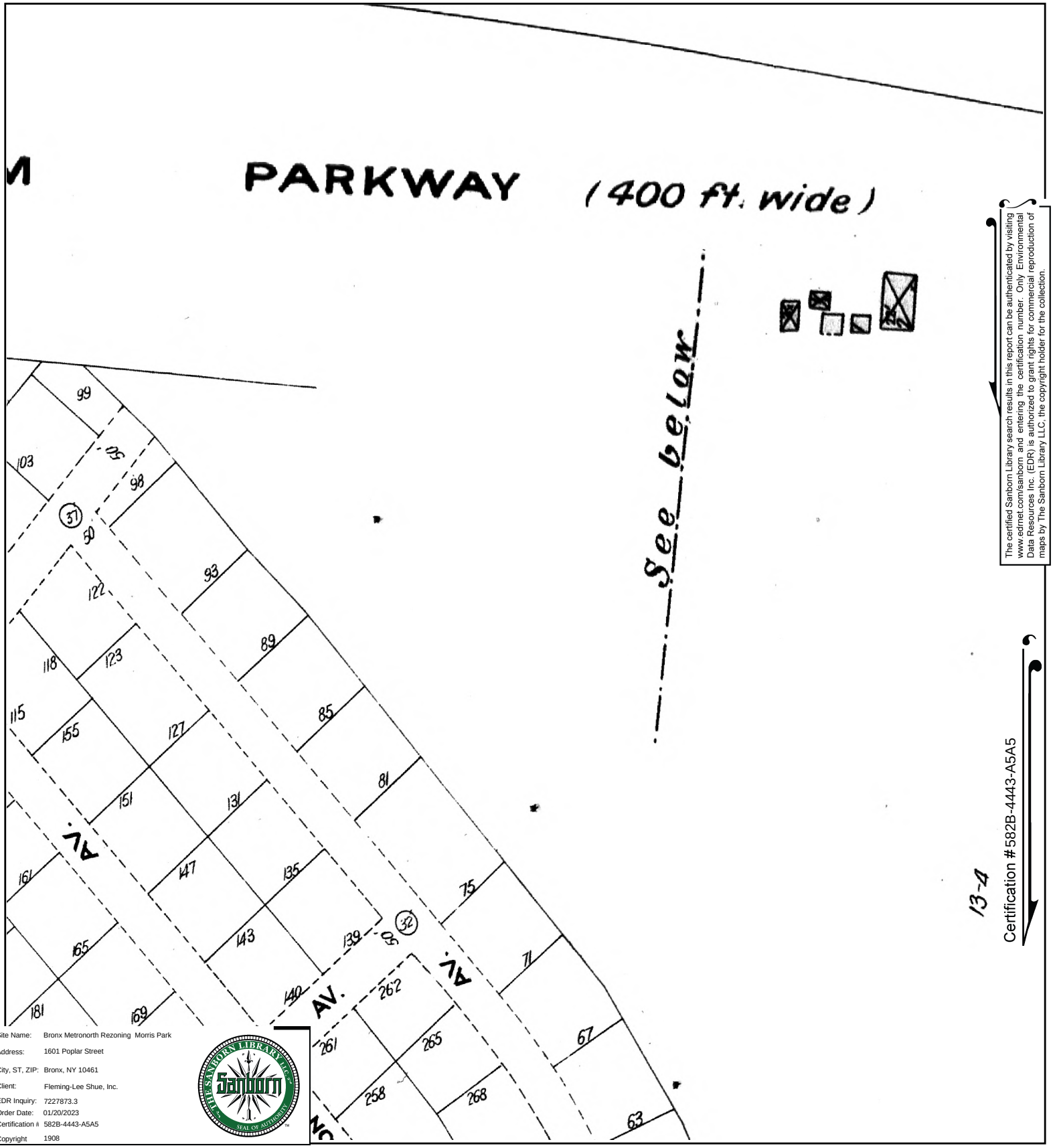

The certified Sanborn Library search results in this report can be authenticated by visiting www.edrnet.com/sanborn and entering the certification number. Only Environmental Data Resources Inc. (EDR) is authorized to grant rights for commercial reproduction of maps by The Sanborn Library LLC, the copyright holder for the collection.

13-4

Certification #582B-4443-A5A5

Site Name:	Bronx Metronorth Rezoning Morris Park
Address:	1601 Poplar Street
City, ST, ZIP:	Bronx, NY 10461
Client:	Fleming-Lee Shue, Inc.
EDR Inquiry:	7227873.3
Order Date:	01/20/2023
Certification #:	582B-4443-A5A5
Copyright	1908

This Certified Sanborn Map combines the following sheets.
Outlined areas indicate map sheets within the collection.

0 Feet 150 300 600

Volume A, Sheet 36

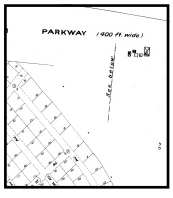



N



The certified Sanborn Library search results in this report can be authenticated by visiting www.edrnet.com/sanborn and entering the certification number. Only Environmental Data Resources Inc. (EDR) is authorized to grant rights for commercial reproduction of maps by The Sanborn Library LLC, the copyright holder for the collection.

Certification #582B-4443-A5A5

Site Name:	Bronx Metronorth Rezoning Morris Park
Address:	1601 Poplar Street
City, ST, ZIP:	Bronx, NY 10461
Client:	Fleming-Lee Shue, Inc.
EDR Inquiry:	7227873.3
Order Date:	01/20/2023
Certification #	582B-4443-A5A5
Copyright	1898

This Certified Sanborn Map combines the following sheets.
Outlined areas indicate map sheets within the collection.

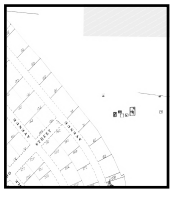



Volume A, Sheet 6
Volume A, Sheet 38
Volume A, Sheet 36

0 Feet 150 300 600

N

Bronx Metronorth Rezoning Morris Park

1601 Poplar Street

Bronx, NY 10461

Inquiry Number: 7227873.3

January 20, 2023

Certified Sanborn® Map Report

6 Armstrong Road, 4th floor
Shelton, CT 06484
Toll Free: 800.352.0050
www.edrnet.com

Certified Sanborn® Map Report

01/20/23

Site Name:

Bronx Metronorth Rezoning M
1601 Poplar Street
Bronx, NY 10461
EDR Inquiry # 7227873.3

Client Name:

Fleming-Lee Shue, Inc.
158 West 29th St
New York, NY 10001
Contact: Joel E Kane

The Sanborn Library has been searched by EDR and maps covering the target property location as provided by Fleming-Lee Shue, Inc. were identified for the years listed below. The Sanborn Library is the largest, most complete collection of fire insurance maps. The collection includes maps from Sanborn, Bromley, Perris & Browne, Hopkins, Barlow, and others. Only Environmental Data Resources Inc. (EDR) is authorized to grant rights for commercial reproduction of maps by the Sanborn Library LLC, the copyright holder for the collection. Results can be authenticated by visiting www.edrnet.com/sanborn.

The Sanborn Library is continually enhanced with newly identified map archives. This report accesses all maps in the collection as of the day this report was generated.

Certified Sanborn Results:

Certification # 582B-4443-A5A5

PO # FP1420

Project Bronx MetroNorth Rezoning 2

Maps Provided:

2007	1996	1977
2006	1995	1950
2005	1993	1929
2004	1992	1919
2003	1991	1908
2002	1988	1898
2001	1986	
1998	1981	

Sanborn® Library search results

Certification #: 582B-4443-A5A5

The Sanborn Library includes more than 1.2 million fire insurance maps from Sanborn, Bromley, Perris & Browne, Hopkins, Barlow and others which track historical property usage in approximately 12,000 American cities and towns. Collections searched:

- ☑ Library of Congress
- ☑ University Publications of America
- ☑ EDR Private Collection

The Sanborn Library LLC Since 1866™

Limited Permission To Make Copies

Fleming-Lee Shue, Inc. (the client) is permitted to make up to FIVE photocopies of this Sanborn Map transmittal and each fire insurance map accompanying this report solely for the limited use of its customer. No one other than the client is authorized to make copies. Upon request made directly to an EDR Account Executive, the client may be permitted to make a limited number of additional photocopies. This permission is conditioned upon compliance by the client, its customer and their agents with EDR's copyright policy; a copy of which is available upon request.

Disclaimer - Copyright and Trademark Notice

This Report contains certain information obtained from a variety of public and other sources reasonably available to Environmental Data Resources, LLC. It cannot be concluded from this Report that coverage information for the target and surrounding properties does not exist from other sources. This Report is provided on an "AS IS", "AS AVAILABLE" basis. NO WARRANTY EXPRESS OR IMPLIED IS MADE WHATSOEVER IN CONNECTION WITH THIS REPORT. ENVIRONMENTAL DATA RESOURCES, LLC AND ITS SUBSIDIARIES, AFFILIATES AND THIRD PARTY SUPPLIERS DISCLAIM ALL WARRANTIES, OF ANY KIND OR NATURE, EXPRESS OR IMPLIED, ARISING OUT OF OR RELATED TO THIS REPORT OR ANY OF THE DATA AND INFORMATION PROVIDED IN THIS REPORT, INCLUDING WITHOUT LIMITATION, ANY WARRANTIES REGARDING ACCURACY, QUALITY, CORRECTNESS, COMPLETENESS, COMPREHENSIVENESS, SUITABILITY, MERCHANTABILITY, FITNESS FOR A PARTICULAR PURPOSE, TITLE, NON-INFRINGEMENT, MISAPPROPRIATION, OR OTHERWISE. ALL RISK IS ASSUMED BY THE USER. IN NO EVENT SHALL ENVIRONMENTAL DATA RESOURCES, LLC OR ITS SUBSIDIARIES, AFFILIATES OR THIRD PARTY SUPPLIERS BE LIABLE TO ANYONE FOR ANY DIRECT, INCIDENTAL, INDIRECT, SPECIAL, CONSEQUENTIAL OR OTHER DAMAGES OF ANY TYPE OR KIND (INCLUDING BUT NOT LIMITED TO LOSS OF PROFITS, LOSS OF USE, OR LOSS OF DATA), ARISING OUT OF OR IN ANY WAY CONNECTED WITH THIS REPORT OR ANY OF THE DATA AND INFORMATION PROVIDED IN THIS REPORT. Any analyses, estimates, ratings, environmental risk levels, or risk codes provided in this Report are provided for illustrative purposes only, and are not intended to provide, nor should they be interpreted as providing any facts regarding, or prediction or forecast of, any environmental risk for any property. Only an assessment performed by a qualified environmental professional can provide findings, opinions or conclusions regarding the environmental risk or conditions in, on or at any property.

Copyright 2023 by Environmental Data Resources, Inc. All rights reserved. Reproduction in any media or format, in whole or in part, of any report or map of Environmental Data Resources, Inc., or its affiliates, is prohibited without prior written permission.

EDR and its logos (including Sanborn and Sanborn Map) are trademarks of Environmental Data Resources, LLC or its affiliates. All other trademarks used herein are the property of their respective owners.

Sanborn Sheet Key

This Certified Sanborn Map Report is based upon the following Sanborn Fire Insurance map sheets.

2007 Source Sheets


Volume 19, Sheet 14
2007


Volume 19, Sheet 22
2007


Volume 19, Sheet 16
2007


Volume 19, Sheet 21
2007

2006 Source Sheets


Volume 19, Sheet 16
2006


Volume 19, Sheet 21
2006

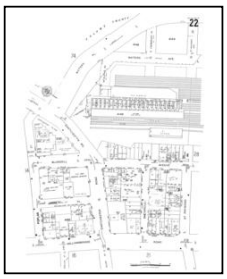
Volume 19, Sheet 22
2006


Volume 19, Sheet 14
2006

2005 Source Sheets


Volume 19, Sheet 14
2005


Volume 19, Sheet 22
2005


Volume 19, Sheet 21
2005


Volume 19, Sheet 16
2005

2004 Source Sheets


Volume 19, Sheet 16
2004


Volume 19, Sheet 21
2004


Volume 19, Sheet 22
2004


Volume 19, Sheet 14
2004

Sanborn Sheet Key

This Certified Sanborn Map Report is based upon the following Sanborn Fire Insurance map sheets.

2003 Source Sheets


Volume 19, Sheet 14
2003


Volume 19, Sheet 22
2003


Volume 19, Sheet 21
2003


Volume 19, Sheet 16
2003

2002 Source Sheets


Volume 19, Sheet 15
2002


Volume 19, Sheet 21
2002


Volume 19, Sheet 16
2002

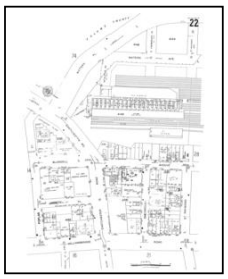
Volume 19, Sheet 22
2002


Volume 19, Sheet 14
2002

2001 Source Sheets


Volume 19, Sheet 14
2001


Volume 19, Sheet 22
2001


Volume 19, Sheet 16
2001


Volume 19, Sheet 21
2001

Sanborn Sheet Key

This Certified Sanborn Map Report is based upon the following Sanborn Fire Insurance map sheets.

1998 Source Sheets


Volume 19, Sheet 15
1998


Volume 19, Sheet 21
1998


Volume 19, Sheet 16
1998


Volume 19, Sheet 22
1998


Volume 19, Sheet 14
1998

1996 Source Sheets

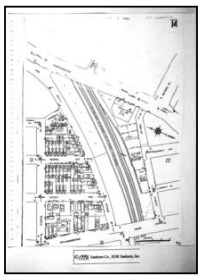
Volume 19, Sheet 13
1996


Volume 19, Sheet 21
1996


Volume 19, Sheet 16
1996


Volume 19, Sheet 21
1996

1995 Source Sheets


Volume 19, Sheet 15
1995


Volume 19, Sheet 21
1995


Volume 19, Sheet 74
1995


Volume 19, Sheet 16
1995


Volume 19, Sheet 22
1995

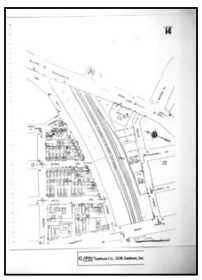
Volume 19, Sheet 14
1995

Sanborn Sheet Key

This Certified Sanborn Map Report is based upon the following Sanborn Fire Insurance map sheets.

1993 Source Sheets


Volume 19, Sheet 14
1993


Volume 19, Sheet 22
1993

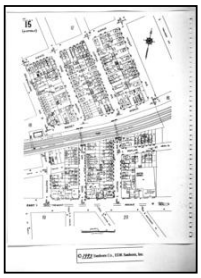
Volume 19, Sheet 15
1993


Volume 19, Sheet 21
1993


Volume 19, Sheet 16
1993

1992 Source Sheets


Volume 19, Sheet 15
1992


Volume 19, Sheet 16
1992


Volume 19, Sheet 21
1992


Volume 19, Sheet 22
1992


Volume 19, Sheet 14
1992

1991 Source Sheets


Volume 19, Sheet 14
1991


Volume 19, Sheet 16
1991


Volume 19, Sheet 22
1991


Volume 19, Sheet 21
1991

1988 Source Sheets


Volume 19, Sheet 21
1988

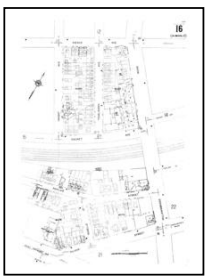
Volume 19, Sheet 16
1988

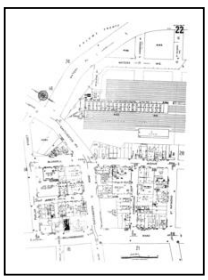
Volume 19, Sheet 22
1988


Volume 19, Sheet 14
1988

Sanborn Sheet Key

This Certified Sanborn Map Report is based upon the following Sanborn Fire Insurance map sheets.

1986 Source Sheets


Volume 19, Sheet 14
1986


Volume 19, Sheet 22
1986


Volume 19, Sheet 16
1986


Volume 19, Sheet 21
1986

1981 Source Sheets


Volume 19, Sheet 21
1981


Volume 19, Sheet 22
1981


Volume 19, Sheet 14
1981


Volume 19, Sheet 16
1981

1977 Source Sheets


Volume 19, Sheet 16
1977


Volume 19, Sheet 21
1977


Volume 19, Sheet 15
1977


Volume 19, Sheet 14
1977

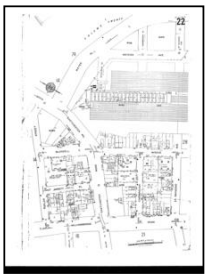
Volume 19, Sheet 22
1977

1950 Source Sheets

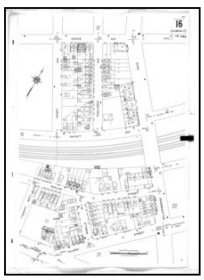
Volume 19, Sheet 16
1950


Volume 19, Sheet 21
1950


Volume 19, Sheet 22
1950

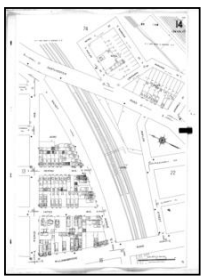
Volume 19, Sheet 14
1950

Sanborn Sheet Key

This Certified Sanborn Map Report is based upon the following Sanborn Fire Insurance map sheets.

1929 Source Sheets


Volume 19, Sheet 14
1929


Volume 19, Sheet 16
1929


Volume 19, Sheet 22
1929


Volume 19, Sheet 21
1929

1919 Source Sheets


Volume 17, Sheet 14
1919


Volume 17, Sheet 38
1919

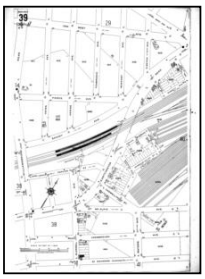
Volume 17, Sheet 39
1919

1908 Source Sheets


Volume A, Sheet 36
1908

1898 Source Sheets


Volume A, Sheet 6
1898


Volume A, Sheet 36
1898

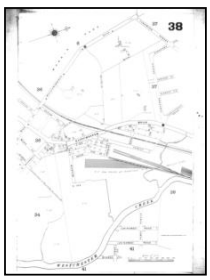
Volume A, Sheet 38
1898

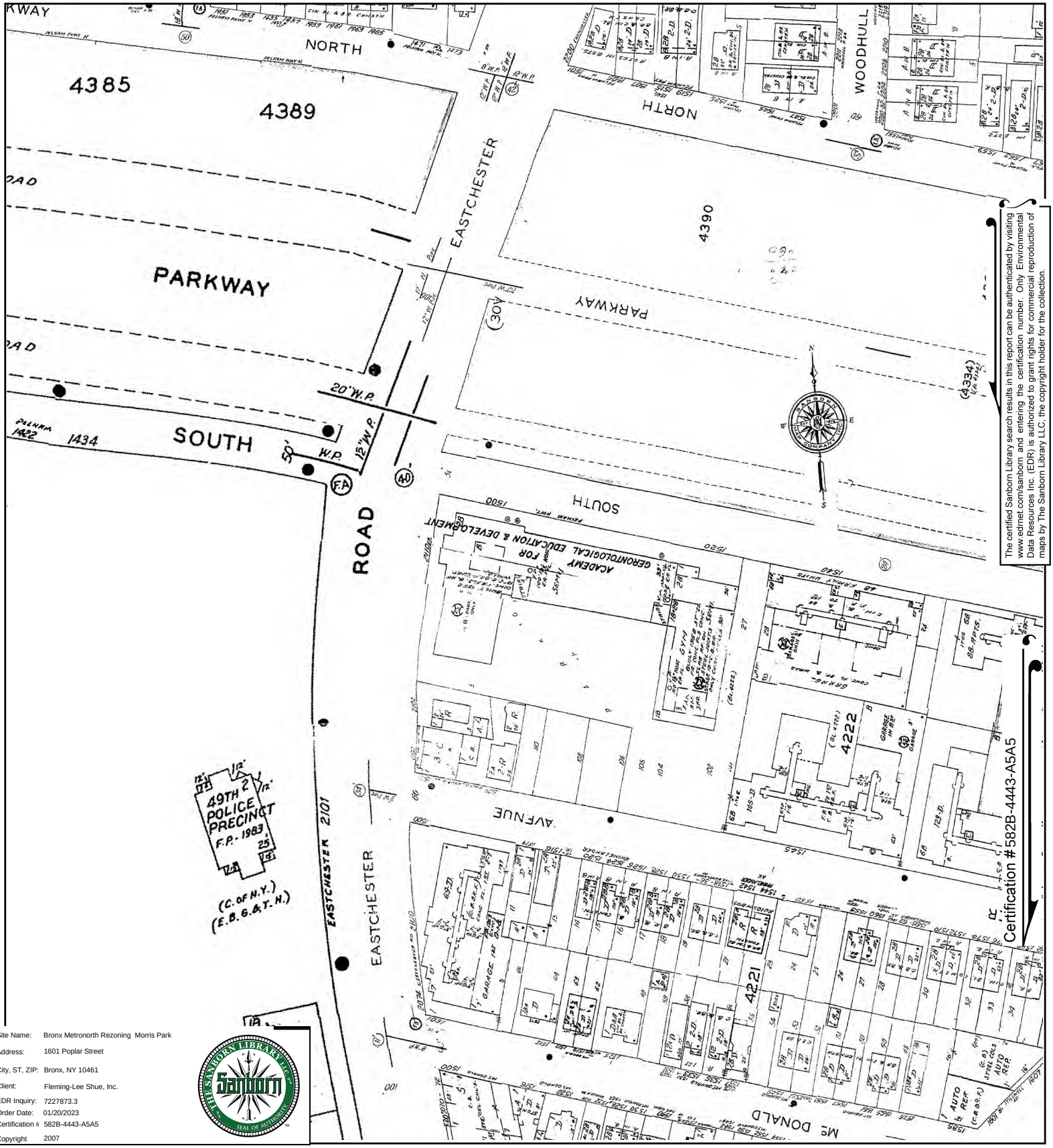

The certified Sanborn Library search results in this report can be authenticated by visiting www.edrnet.com/sanborn and entering the certification number. Only Environmental Data Resources Inc. (EDR) is authorized to grant rights for commercial reproduction of maps by The Sanborn Library LLC, the copyright holder for the collection.

Site Name:	Bronx Metronorth Rezoning Morris Park
Address:	1601 Poplar Street
City, ST, ZIP:	Bronx, NY 10461
Client:	Fleming-Lee Shue, Inc.
EDR Inquiry:	7227873.3
Order Date:	01/20/2023
Certification #:	582B-4443-A5A5
Copyright	2007

This Certified Sanborn Map combines the following sheets.
Outlined areas indicate map sheets within the collection.



Volume 19, Sheet 21
Volume 19, Sheet 16
Volume 19, Sheet 22
Volume 19, Sheet 14

0 Feet 150 300 600

N

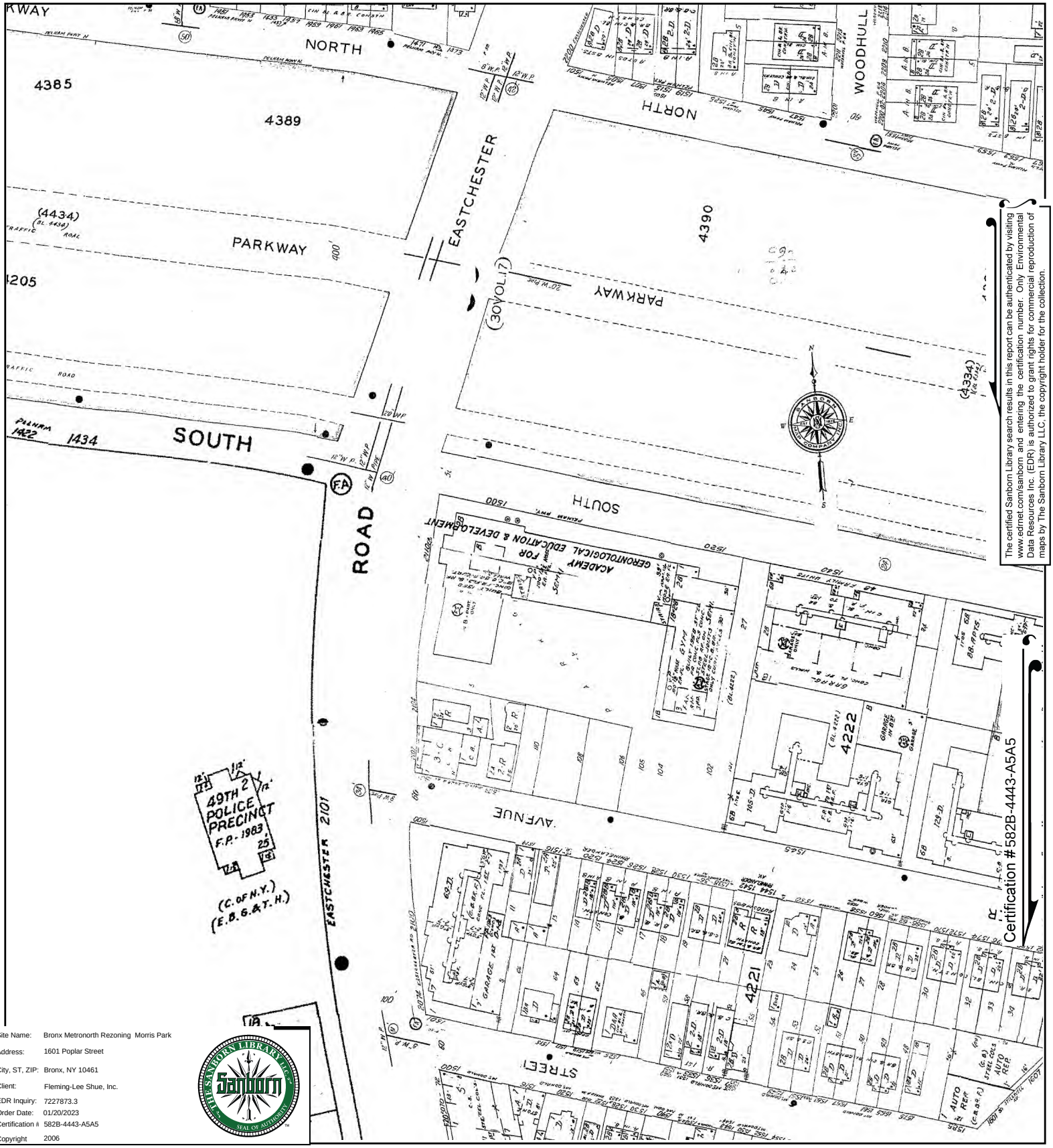

The certified Sanborn Library search results in this report can be authenticated by visiting www.edrnet.com/sanborn and entering the certification number. Only Environmental Data Resources Inc. (EDR) is authorized to grant rights for commercial reproduction of maps by The Sanborn Library LLC, the copyright holder for the collection.

Site Name:	Bronx Metronorth Rezoning Morris Park
Address:	1601 Poplar Street
City, ST, ZIP:	Bronx, NY 10461
Client:	Fleming-Lee Shue, Inc.
EDR Inquiry:	7227873.3
Order Date:	01/20/2023
Certification #:	582B-4443-A5A5
Copyright	2006

This Certified Sanborn Map combines the following sheets.
Outlined areas indicate map sheets within the collection.





Volume 19, Sheet 14
Volume 19, Sheet 22
Volume 19, Sheet 21
Volume 19, Sheet 16

0 Feet 150 300 600

N

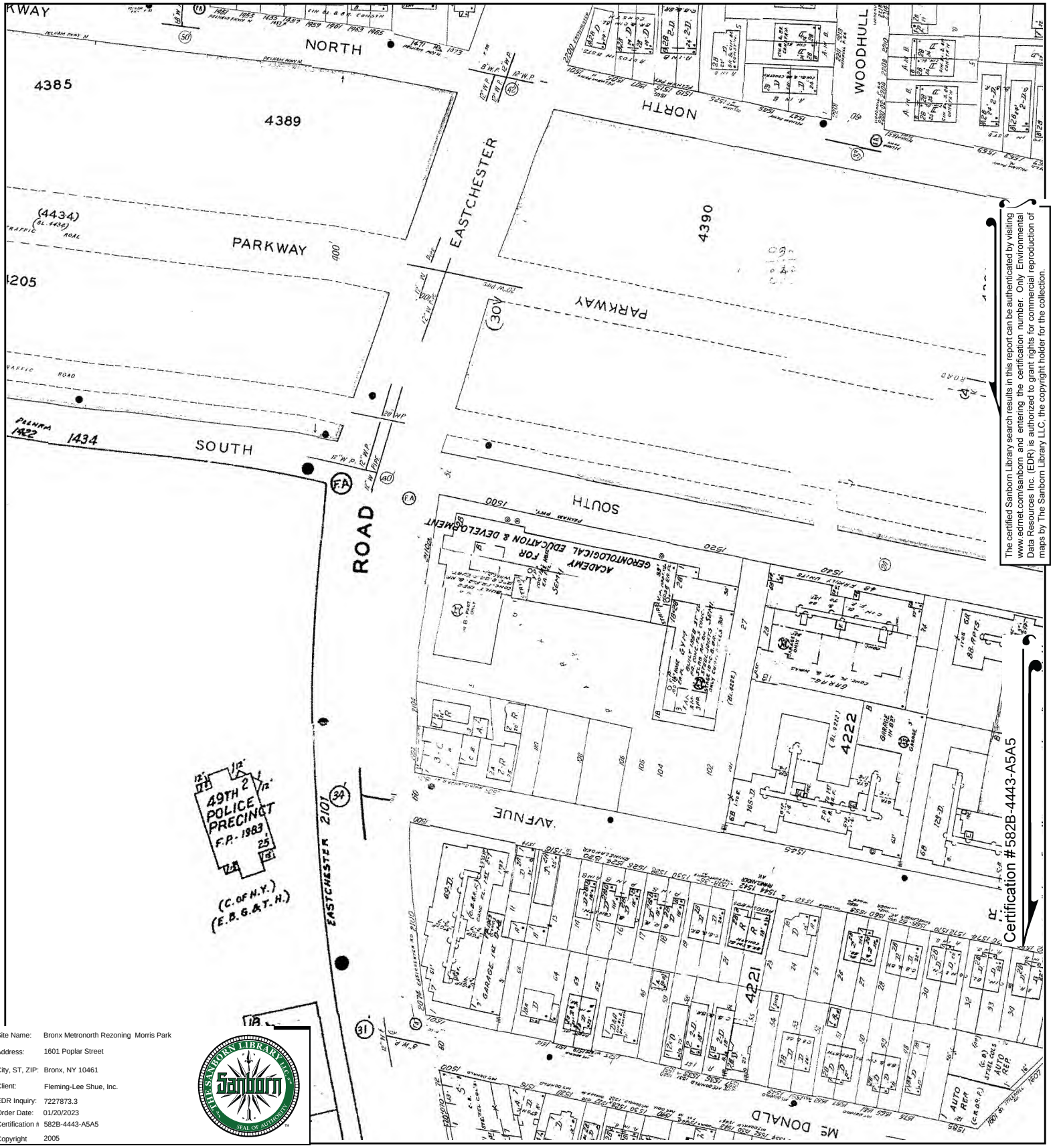

The certified Sanborn Library search results in this report can be authenticated by visiting www.edrnet.com/sanborn and entering the certification number. Only Environmental Data Resources Inc. (EDR) is authorized to grant rights for commercial reproduction of maps by The Sanborn Library LLC, the copyright holder for the collection.

Site Name:	Bronx Metronorth Rezoning Morris Park
Address:	1601 Poplar Street
City, ST, ZIP:	Bronx, NY 10461
Client:	Fleming-Lee Shue, Inc.
EDR Inquiry:	7227873.3
Order Date:	01/20/2023
Certification #:	582B-4443-A5A5
Copyright	2005

This Certified Sanborn Map combines the following sheets.
Outlined areas indicate map sheets within the collection.





Volume 19, Sheet 16
Volume 19, Sheet 21
Volume 19, Sheet 22
Volume 19, Sheet 14

0 Feet 150 300 600

N

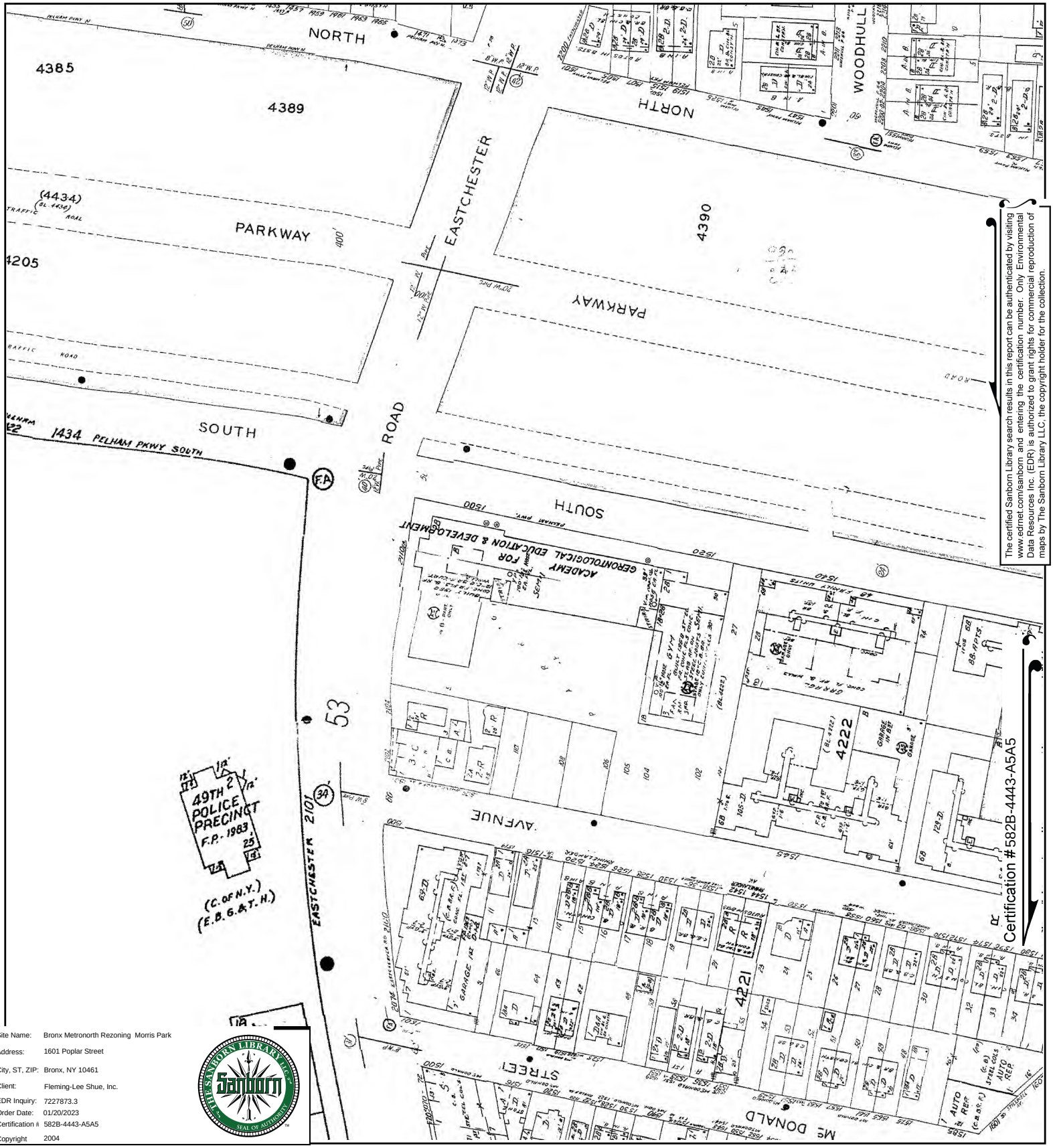

The certified Sanborn Library search results in this report can be authenticated by visiting www.edrnet.com/sanborn and entering the certification number. Only Environmental Data Resources Inc. (EDR) is authorized to grant rights for commercial reproduction of maps by The Sanborn Library LLC, the copyright holder for the collection.

Site Name:	Bronx Metronorth Rezoning Morris Park
Address:	1601 Poplar Street
City, ST, ZIP:	Bronx, NY 10461
Client:	Fleming-Lee Shue, Inc.
EDR Inquiry:	7227873.3
Order Date:	01/20/2023
Certification #:	582B-4443-A5A5
Copyright	2004

This Certified Sanborn Map combines the following sheets.
Outlined areas indicate map sheets within the collection.





Volume 19, Sheet 14
Volume 19, Sheet 22
Volume 19, Sheet 21
Volume 19, Sheet 16

0 Feet 150 300 600

N

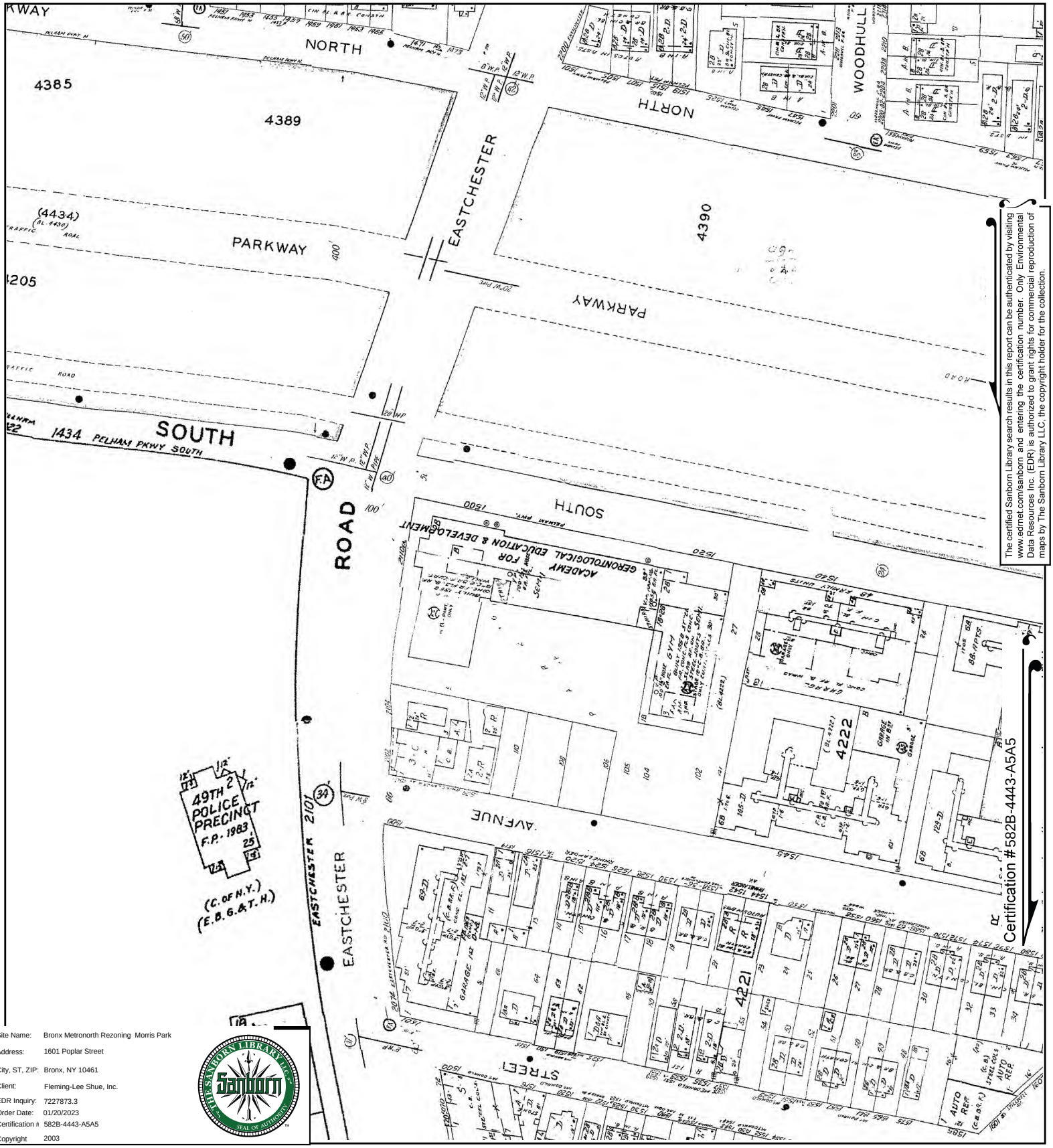

The certified Sanborn Library search results in this report can be authenticated by visiting www.edrnet.com/sanborn and entering the certification number. Only Environmental Data Resources Inc. (EDR) is authorized to grant rights for commercial reproduction of maps by The Sanborn Library LLC, the copyright holder for the collection.

Site Name:	Bronx Metronorth Rezoning Morris Park
Address:	1601 Poplar Street
City, ST, ZIP:	Bronx, NY 10461
Client:	Fleming-Lee Shue, Inc.
EDR Inquiry:	7227873.3
Order Date:	01/20/2023
Certification #:	582B-4443-A5A5
Copyright	2003

This Certified Sanborn Map combines the following sheets.
Outlined areas indicate map sheets within the collection.

0 Feet 150 300 600





Volume 19, Sheet 16
Volume 19, Sheet 21
Volume 19, Sheet 22
Volume 19, Sheet 14

N

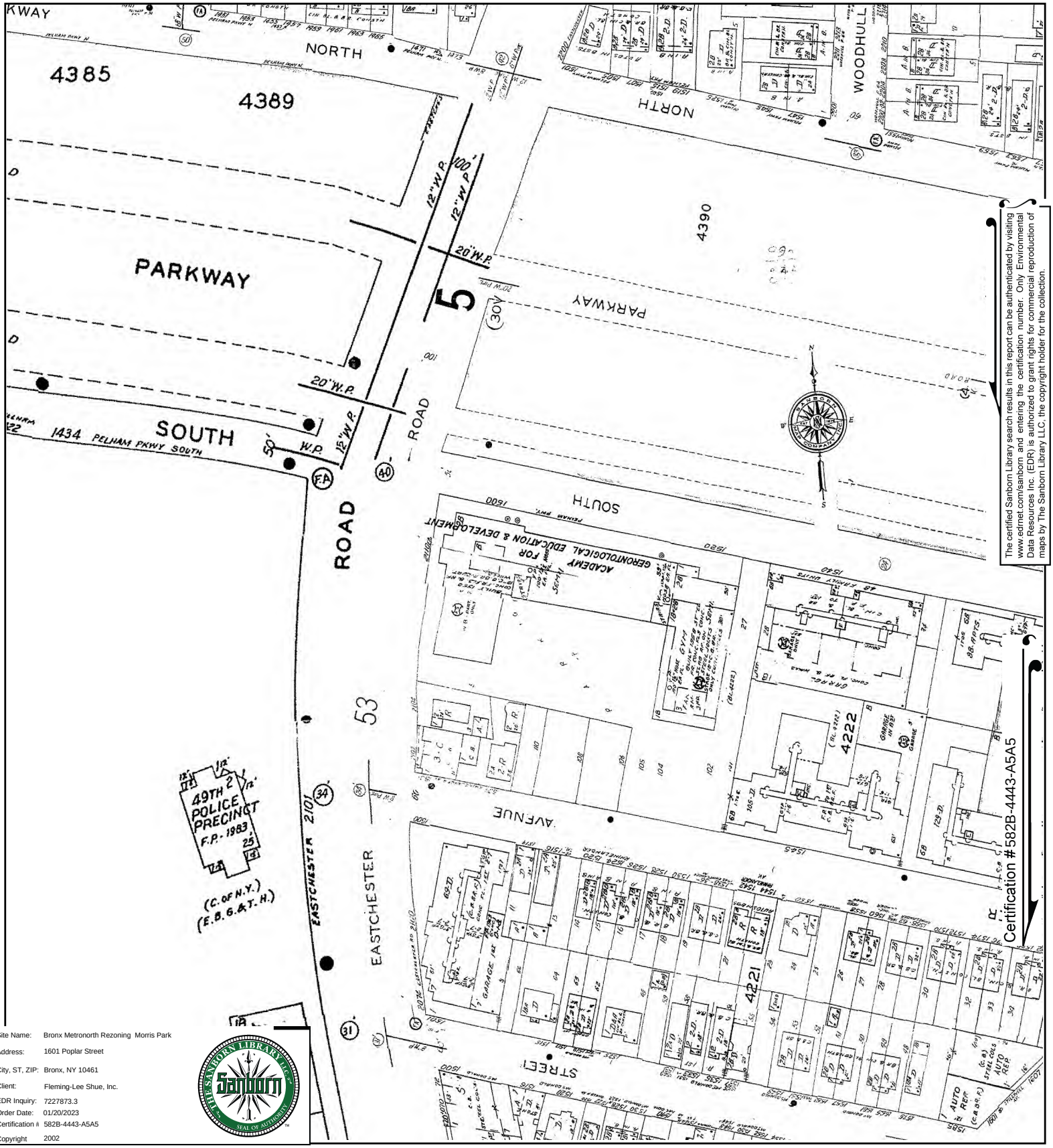

The certified Sanborn Library search results in this report can be authenticated by visiting www.edrnet.com/sanborn and entering the certification number. Only Environmental Data Resources Inc. (EDR) is authorized to grant rights for commercial reproduction of maps by The Sanborn Library LLC, the copyright holder for the collection.

Site Name:	Bronx Metronorth Rezoning Morris Park
Address:	1601 Poplar Street
City, ST, ZIP:	Bronx, NY 10461
Client:	Fleming-Lee Shue, Inc.
EDR Inquiry:	7227873.3
Order Date:	01/20/2023
Certification #:	582B-4443-A5A5
Copyright	2002

This Certified Sanborn Map combines the following sheets.
Outlined areas indicate map sheets within the collection.





Volume 19, Sheet 14
Volume 19, Sheet 22
Volume 19, Sheet 16
Volume 19, Sheet 21
Volume 19, Sheet 15

0 Feet 150 300 600

N

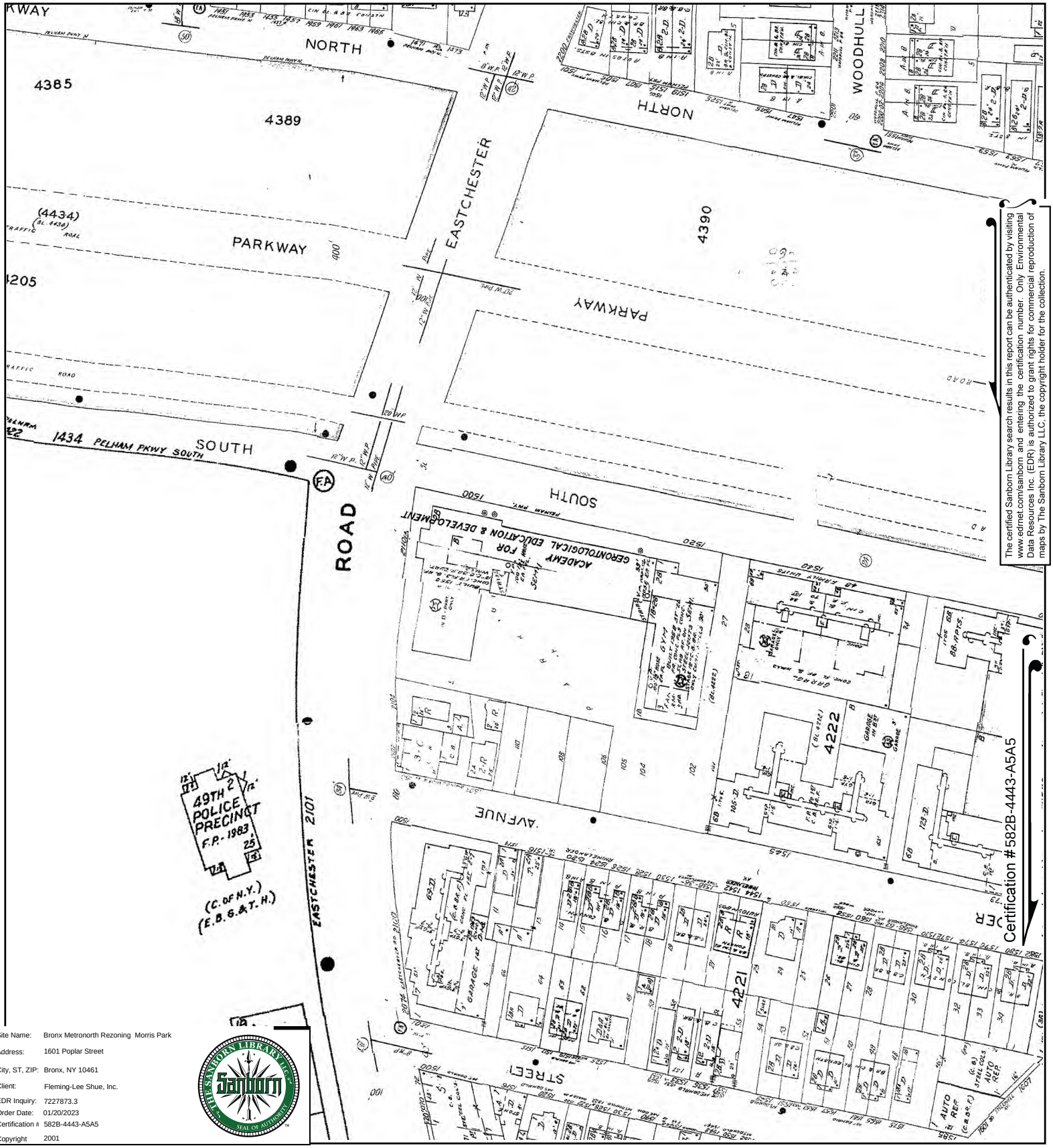

The certified Sanborn Library search results in this report can be authenticated by visiting www.edrnet.com/sanborn and entering the certification number. Only Environmental Data Resources Inc. (EDR) is authorized to grant rights for commercial reproduction of maps by The Sanborn Library LLC, the copyright holder for the collection.

Site Name:	Bronx Metronorth Rezoning Morris Park
Address:	1601 Poplar Street
City, ST, ZIP:	Bronx, NY 10461
Client:	Fleming-Lee Shue, Inc.
EDR Inquiry:	7227873.3
Order Date:	01/20/2023
Certification #:	582B-4443-A5A5
Copyright	2001

This Certified Sanborn Map combines the following sheets.
Outlined areas indicate map sheets within the collection.





Volume 19, Sheet 21
Volume 19, Sheet 16
Volume 19, Sheet 22
Volume 19, Sheet 14

0 Feet 150 300 600

N

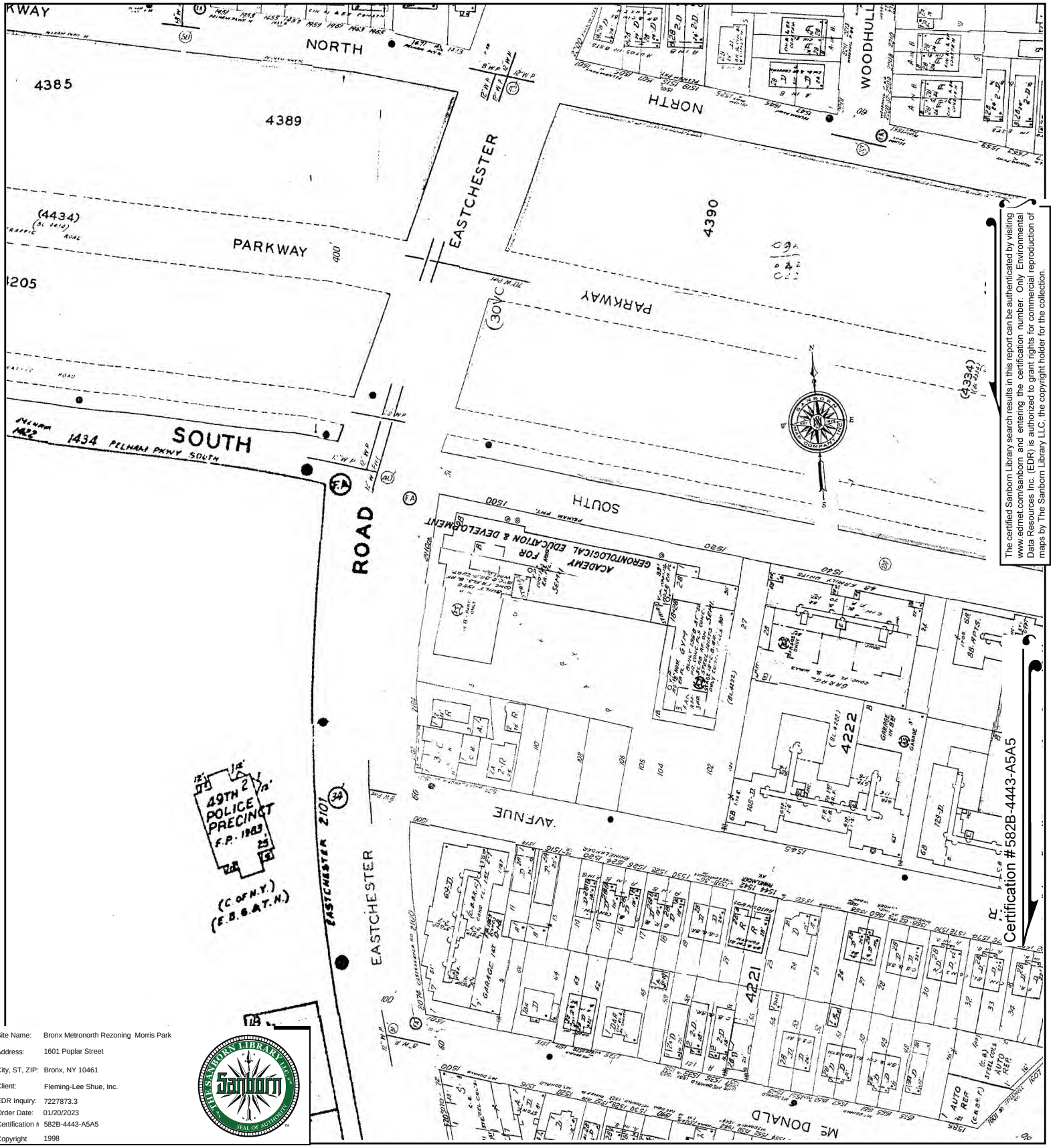

The certified Sanborn Library search results in this report can be authenticated by visiting www.edrnet.com/sanborn and entering the certification number. Only Environmental Data Resources Inc. (EDR) is authorized to grant rights for commercial reproduction of maps by The Sanborn Library LLC, the copyright holder for the collection.

Site Name:	Bronx Metronorth Rezoning Morris Park
Address:	1601 Poplar Street
City, ST, ZIP:	Bronx, NY 10461
Client:	Fleming-Lee Shue, Inc.
EDR Inquiry:	7227873.3
Order Date:	01/20/2023
Certification #:	582B-4443-A5A5
Copyright	1998

This Certified Sanborn Map combines the following sheets.
Outlined areas indicate map sheets within the collection.





Volume 19, Sheet 14
Volume 19, Sheet 22
Volume 19, Sheet 16
Volume 19, Sheet 21
Volume 19, Sheet 15

0 Feet 150 300 600

N

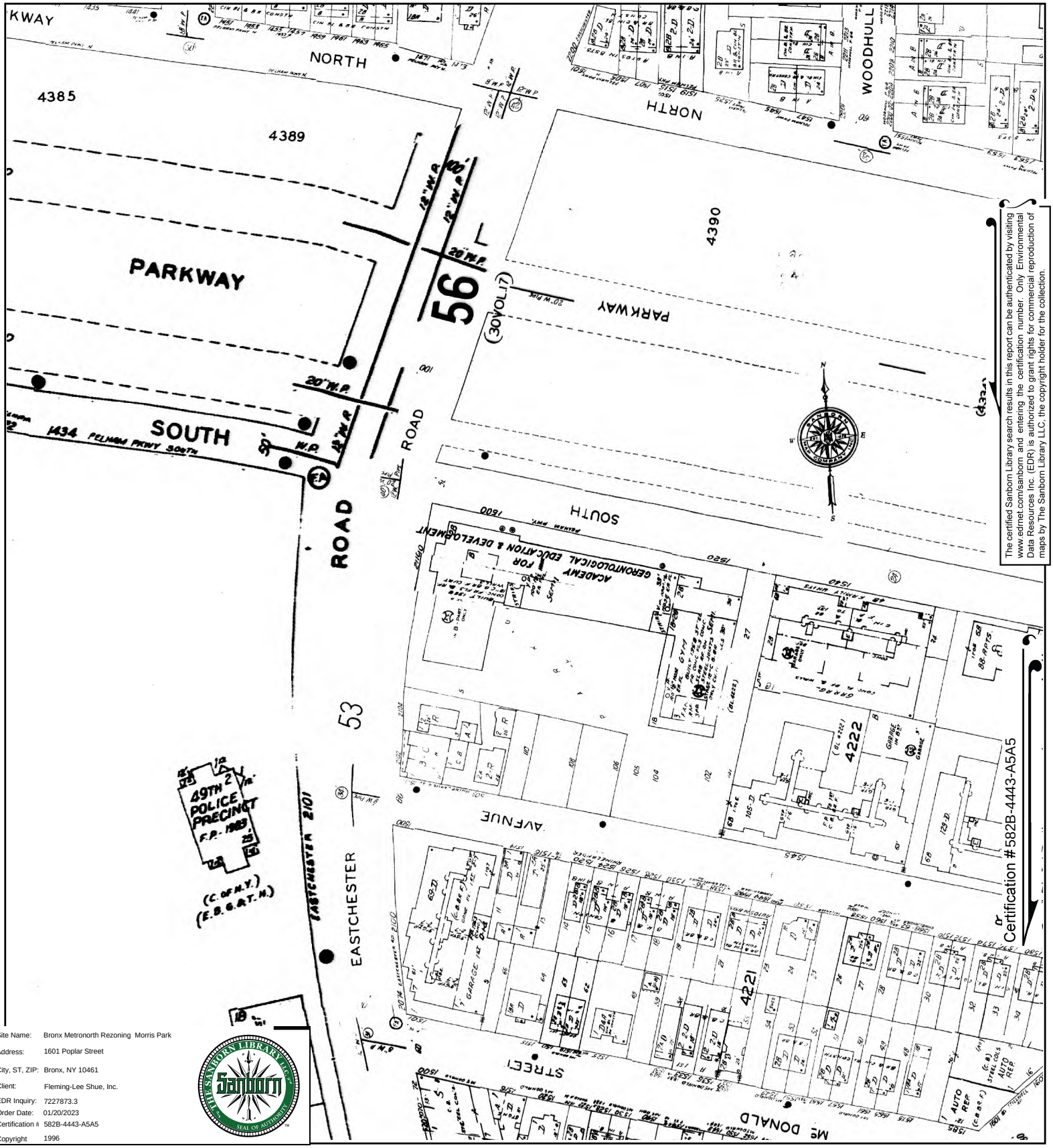

The certified Sanborn Library search results in this report can be authenticated by visiting www.edrnet.com/sanborn and entering the certification number. Only Environmental Data Resources Inc. (EDR) is authorized to grant rights for commercial reproduction of maps by The Sanborn Library LLC, the copyright holder for the collection.

Site Name:	Bronx Metronorth Rezoning Morris Park
Address:	1601 Poplar Street
City, ST, ZIP:	Bronx, NY 10461
Client:	Fleming-Lee Shue, Inc.
EDR Inquiry:	7227873.3
Order Date:	01/20/2023
Certification #:	582B-4443-A5A5
Copyright	1996

This Certified Sanborn Map combines the following sheets.
Outlined areas indicate map sheets within the collection.





Volume 19, Sheet 21
Volume 19, Sheet 16
Volume 19, Sheet 21
Volume 19, Sheet 13

0 Feet 150 300 600

N

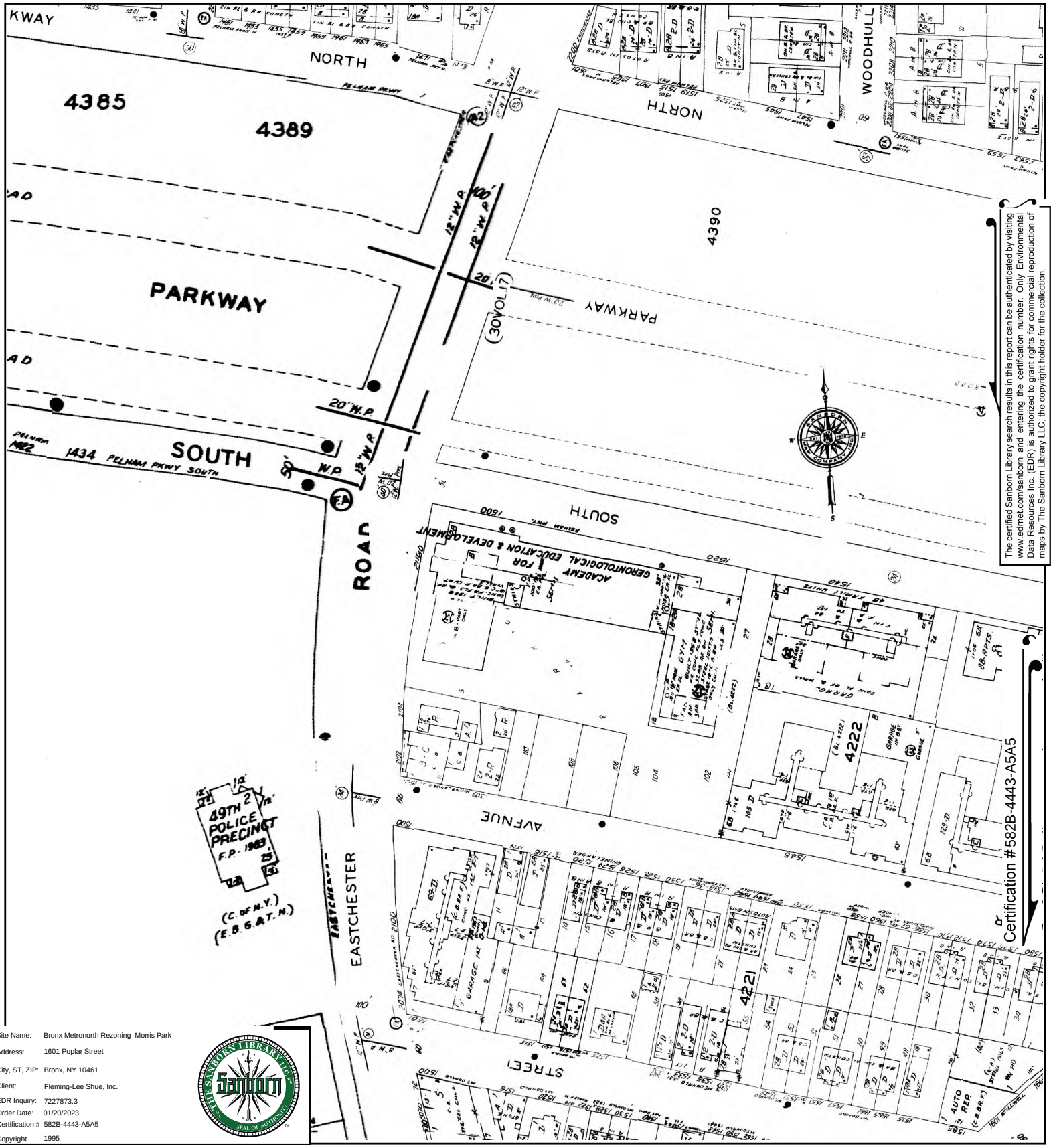

The certified Sanborn Library search results in this report can be authenticated by visiting www.edrnet.com/sanborn and entering the certification number. Only Environmental Data Resources Inc. (EDR) is authorized to grant rights for commercial reproduction of maps by The Sanborn Library LLC, the copyright holder for the collection.

Site Name:	Bronx Metronorth Rezoning Morris Park
Address:	1601 Poplar Street
City, ST, ZIP:	Bronx, NY 10461
Client:	Fleming-Lee Shue, Inc.
EDR Inquiry:	7227873.3
Order Date:	01/20/2023
Certification #:	582B-4443-A5A5
Copyright	1995

This Certified Sanborn Map combines the following sheets.
Outlined areas indicate map sheets within the collection.

0 Feet 150 300 600

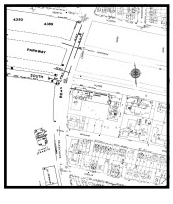

Volume 19, Sheet 14
Volume 19, Sheet 22
Volume 19, Sheet 16
Volume 19, Sheet 74
Volume 19, Sheet 21
Volume 19, Sheet 15

N

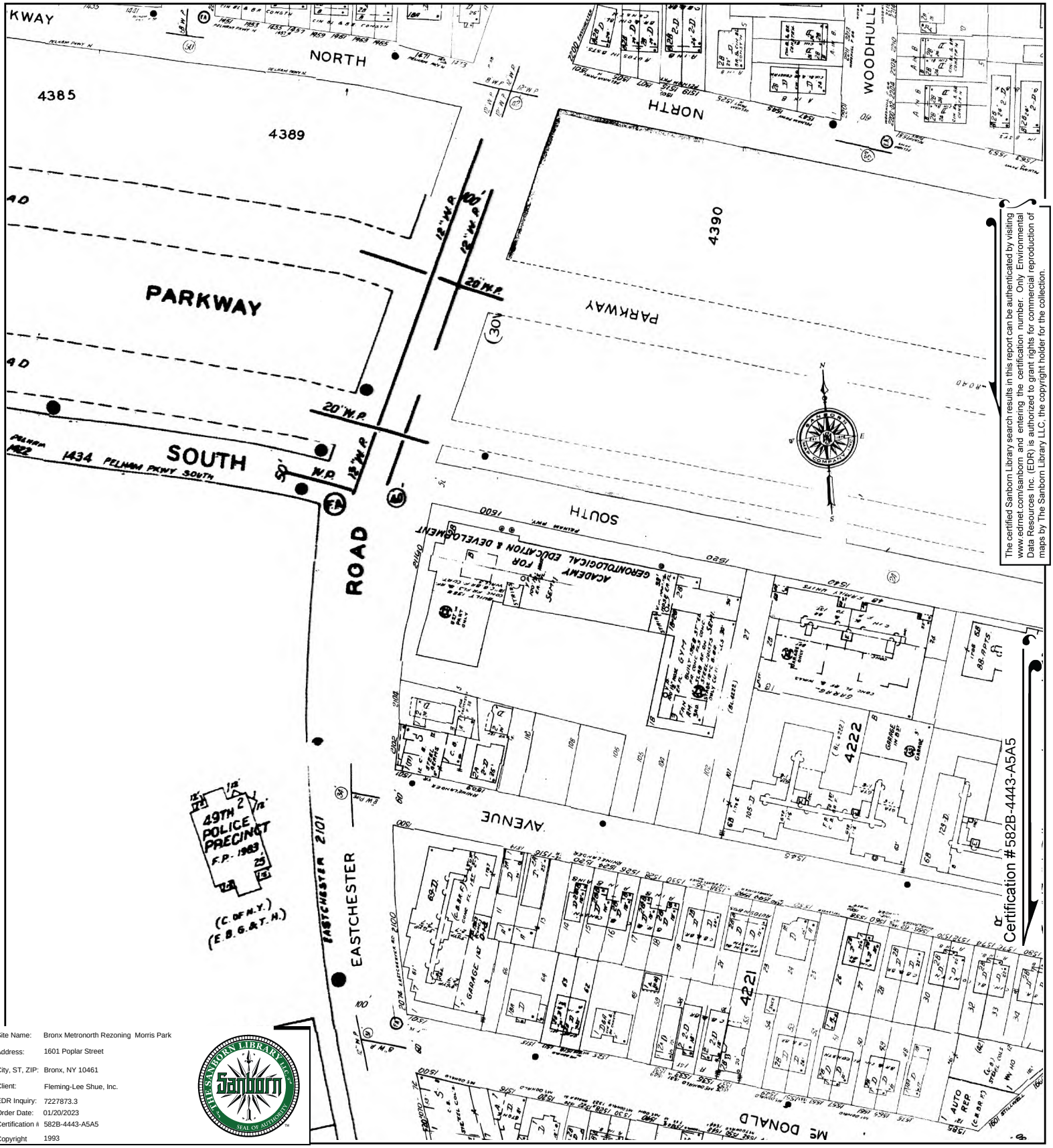

The certified Sanborn Library search results in this report can be authenticated by visiting www.edrnet.com/sanborn and entering the certification number. Only Environmental Data Resources Inc. (EDR) is authorized to grant rights for commercial reproduction of maps by The Sanborn Library LLC, the copyright holder for the collection.

Site Name:	Bronx Metronorth Rezoning Morris Park
Address:	1601 Poplar Street
City, ST, ZIP:	Bronx, NY 10461
Client:	Fleming-Lee Shue, Inc.
EDR Inquiry:	7227873.3
Order Date:	01/20/2023
Certification #:	582B-4443-A5A5
Copyright	1993

This Certified Sanborn Map combines the following sheets.
Outlined areas indicate map sheets within the collection.

0 Feet 150 300 600

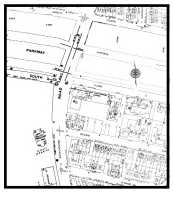

Volume 19, Sheet 16
Volume 19, Sheet 21
Volume 19, Sheet 15
Volume 19, Sheet 22
Volume 19, Sheet 14

N

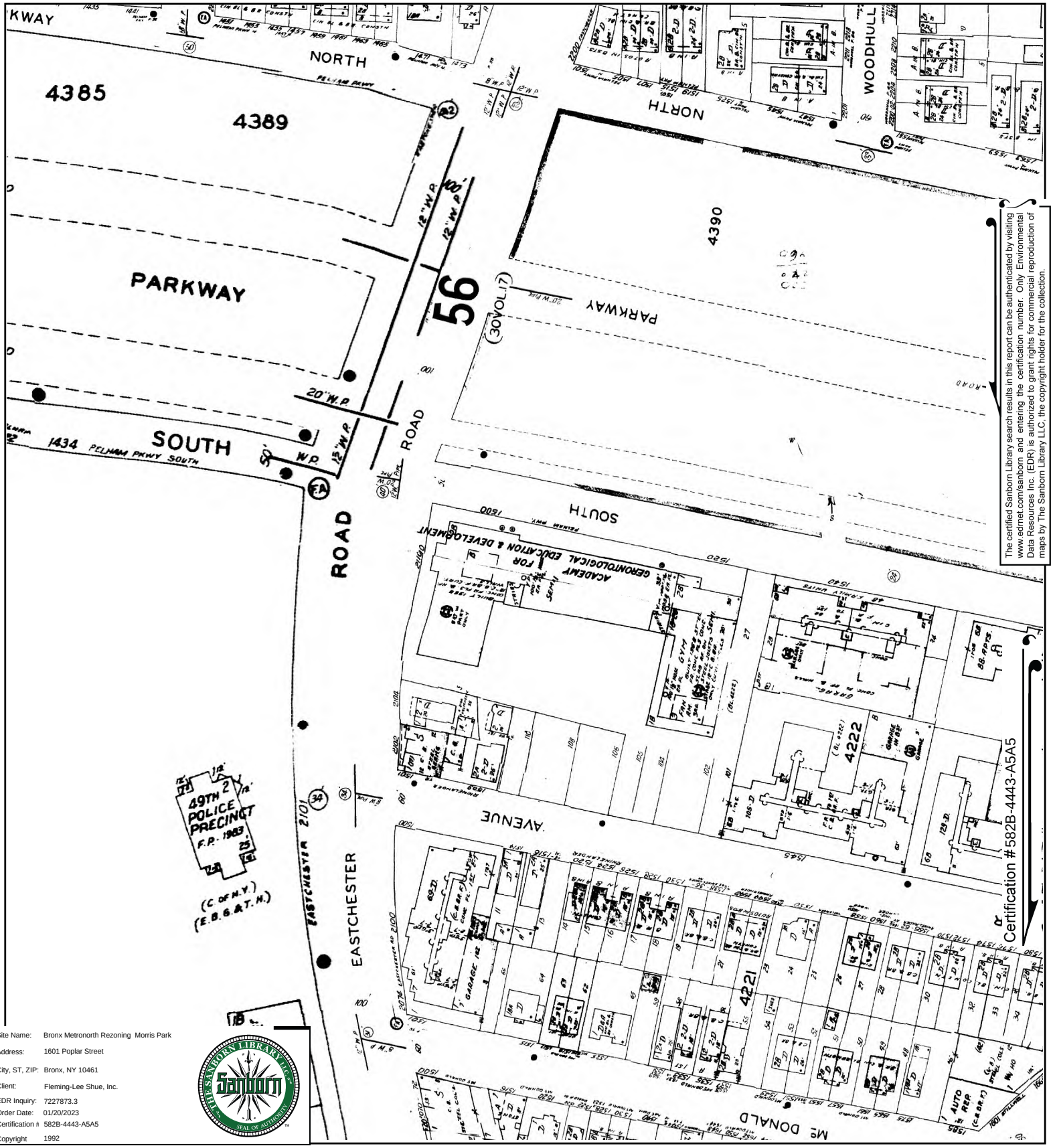

The certified Sanborn Library search results in this report can be authenticated by visiting www.edrnet.com/sanborn and entering the certification number. Only Environmental Data Resources Inc. (EDR) is authorized to grant rights for commercial reproduction of maps by The Sanborn Library LLC, the copyright holder for the collection.

Site Name:	Bronx Metronorth Rezoning Morris Park
Address:	1601 Poplar Street
City, ST, ZIP:	Bronx, NY 10461
Client:	Fleming-Lee Shue, Inc.
EDR Inquiry:	7227873.3
Order Date:	01/20/2023
Certification #:	582B-4443-A5A5
Copyright	1992

This Certified Sanborn Map combines the following sheets.
Outlined areas indicate map sheets within the collection.





Volume 19, Sheet 14
Volume 19, Sheet 22
Volume 19, Sheet 21
Volume 19, Sheet 16
Volume 19, Sheet 15

0 Feet 150 300 600

N

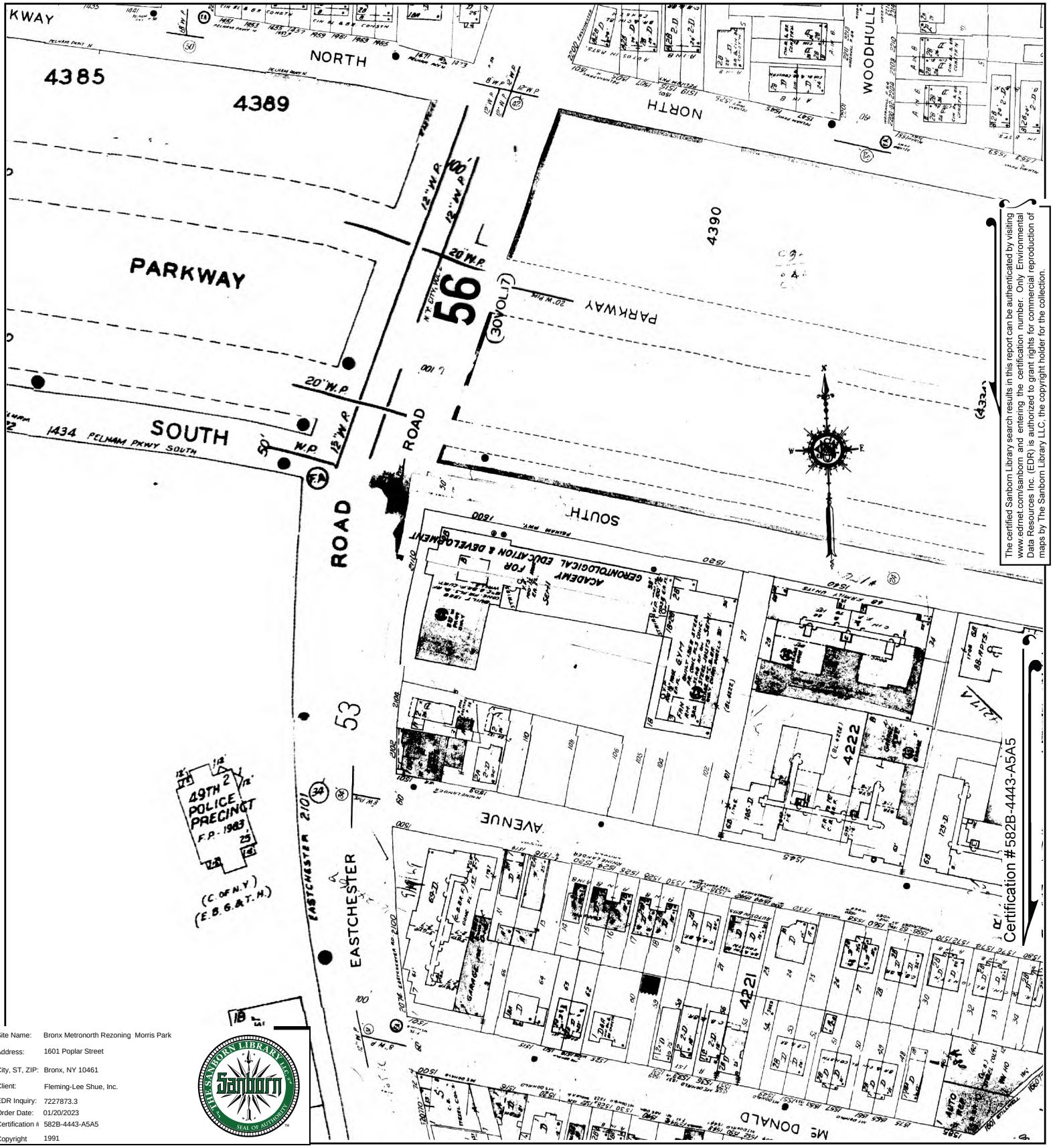

The certified Sanborn Library search results in this report can be authenticated by visiting www.edrnet.com/sanborn and entering the certification number. Only Environmental Data Resources Inc. (EDR) is authorized to grant rights for commercial reproduction of maps by The Sanborn Library LLC, the copyright holder for the collection.

Site Name:	Bronx Metronorth Rezoning Morris Park
Address:	1601 Poplar Street
City, ST, ZIP:	Bronx, NY 10461
Client:	Fleming-Lee Shue, Inc.
EDR Inquiry:	7227873.3
Order Date:	01/20/2023
Certification #:	582B-4443-A5A5
Copyright	1991

This Certified Sanborn Map combines the following sheets.
Outlined areas indicate map sheets within the collection.

0 Feet 150 300 600



Volume 19, Sheet 21
Volume 19, Sheet 22
Volume 19, Sheet 16
Volume 19, Sheet 14

N

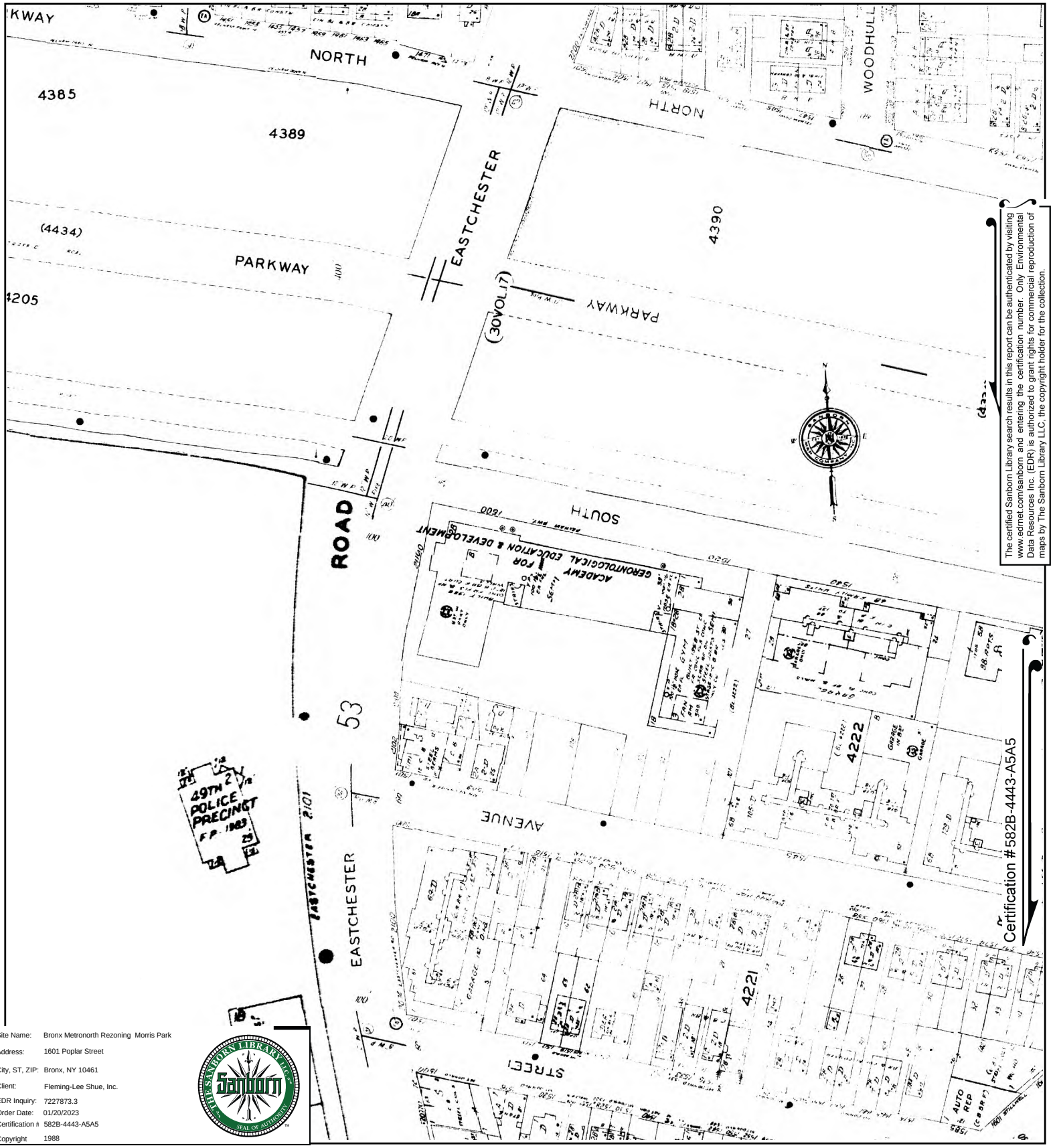

The certified Sanborn Library search results in this report can be authenticated by visiting www.edrnet.com/sanborn and entering the certification number. Only Environmental Data Resources Inc. (EDR) is authorized to grant rights for commercial reproduction of maps by The Sanborn Library LLC, the copyright holder for the collection.

Certification #582B-4443-A5A5

Site Name:	Bronx Metronorth Rezoning Morris Park
Address:	1601 Poplar Street
City, ST, ZIP:	Bronx, NY 10461
Client:	Fleming-Lee Shue, Inc.
EDR Inquiry:	7227873.3
Order Date:	01/20/2023
Certification #:	582B-4443-A5A5
Copyright	1988

This Certified Sanborn Map combines the following sheets.
Outlined areas indicate map sheets within the collection.

0 Feet 150 300 600





Volume 19, Sheet 14
Volume 19, Sheet 22
Volume 19, Sheet 16
Volume 19, Sheet 21

N

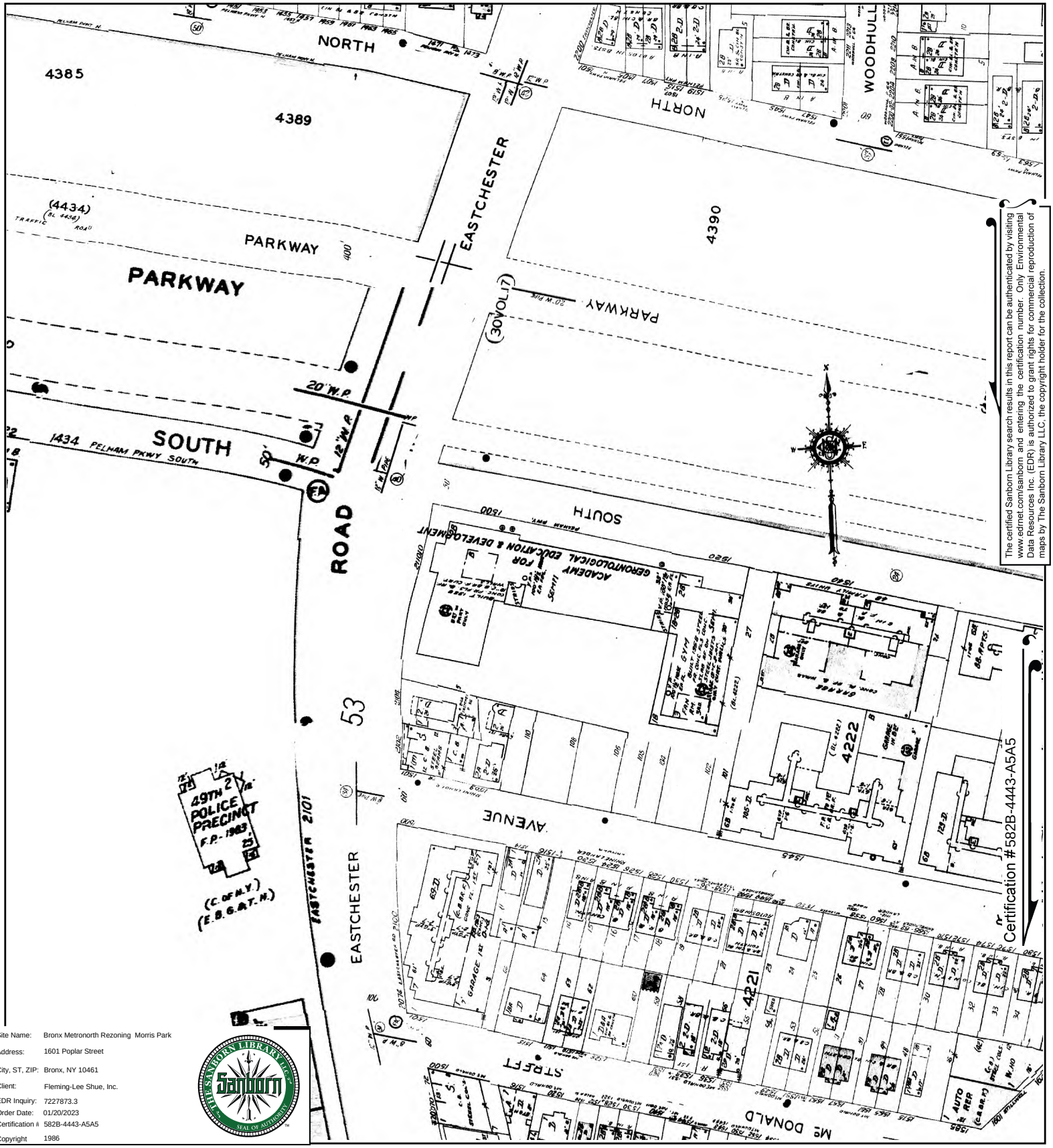

The certified Sanborn Library search results in this report can be authenticated by visiting www.edrnet.com/sanborn and entering the certification number. Only Environmental Data Resources Inc. (EDR) is authorized to grant rights for commercial reproduction of maps by The Sanborn Library LLC, the copyright holder for the collection.

Site Name:	Bronx Metronorth Rezoning Morris Park
Address:	1601 Poplar Street
City, ST, ZIP:	Bronx, NY 10461
Client:	Fleming-Lee Shue, Inc.
EDR Inquiry:	7227873.3
Order Date:	01/20/2023
Certification #:	582B-4443-A5A5
Copyright	1986

This Certified Sanborn Map combines the following sheets.
Outlined areas indicate map sheets within the collection.

0 Feet 150 300 600



Volume 19, Sheet 21
Volume 19, Sheet 16
Volume 19, Sheet 22
Volume 19, Sheet 14

N

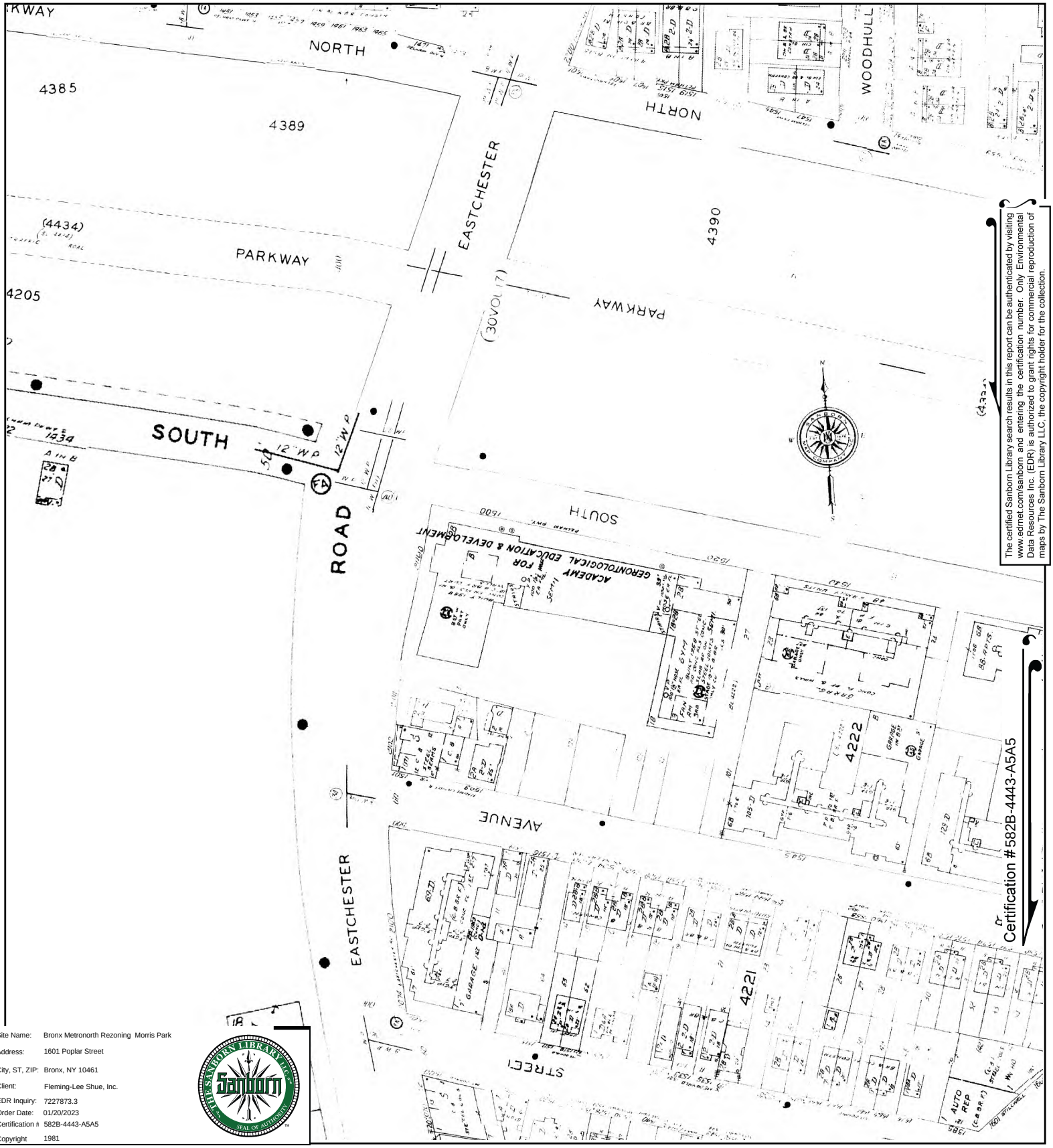

The certified Sanborn Library search results in this report can be authenticated by visiting www.edrnet.com/sanborn and entering the certification number. Only Environmental Data Resources Inc. (EDR) is authorized to grant rights for commercial reproduction of maps by The Sanborn Library LLC, the copyright holder for the collection.

Site Name:	Bronx Metronorth Rezoning Morris Park
Address:	1601 Poplar Street
City, ST, ZIP:	Bronx, NY 10461
Client:	Fleming-Lee Shue, Inc.
EDR Inquiry:	7227873.3
Order Date:	01/20/2023
Certification #:	582B-4443-A5A5
Copyright	1981

This Certified Sanborn Map combines the following sheets.
Outlined areas indicate map sheets within the collection.





Volume 19, Sheet 16
Volume 19, Sheet 14
Volume 19, Sheet 22
Volume 19, Sheet 21

0 Feet 150 300 600

N

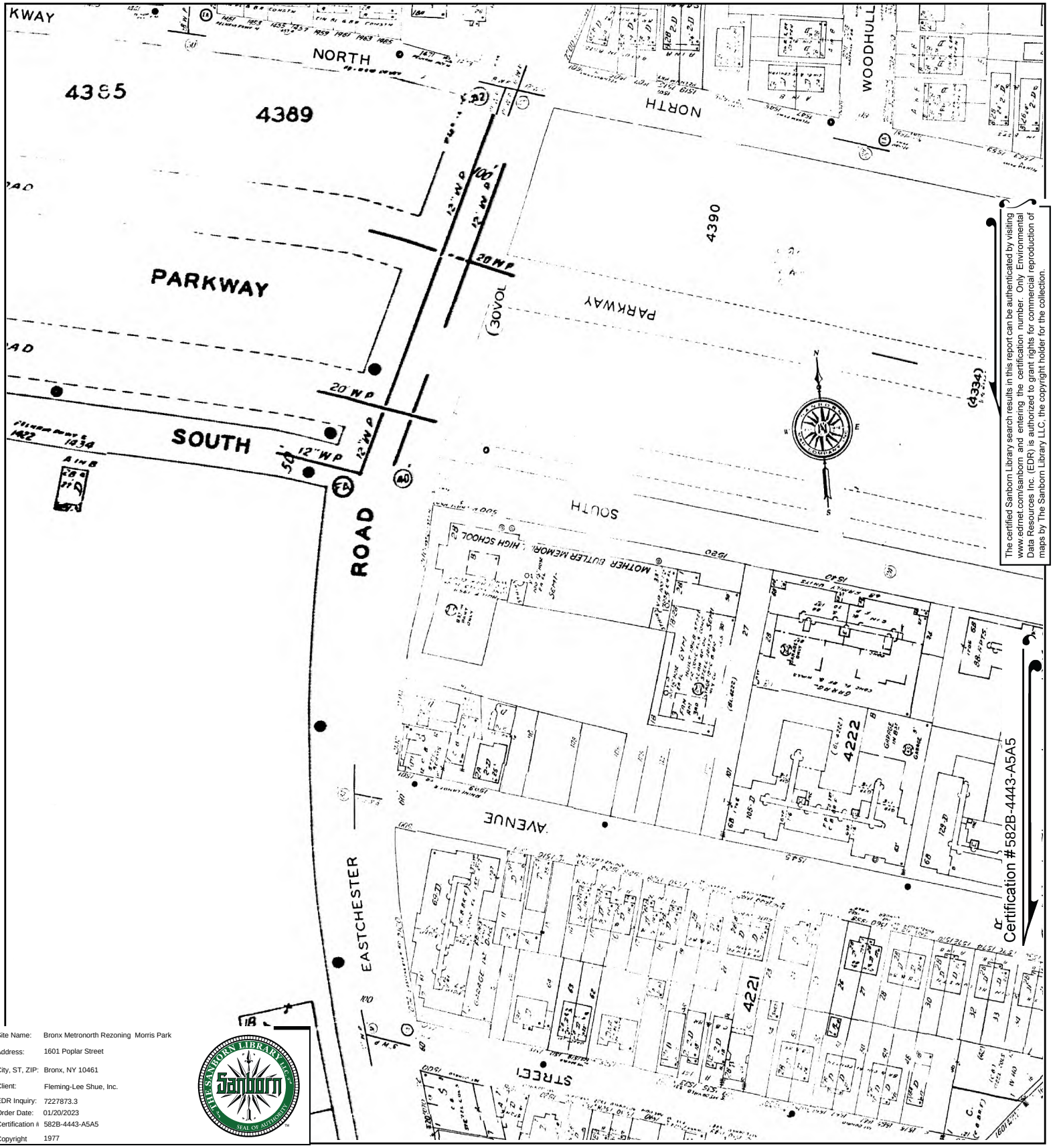

The certified Sanborn Library search results in this report can be authenticated by visiting www.edrnet.com/sanborn and entering the certification number. Only Environmental Data Resources Inc. (EDR) is authorized to grant rights for commercial reproduction of maps by The Sanborn Library LLC, the copyright holder for the collection.

Certification #582B-4443-A5A5

Site Name:	Bronx Metronorth Rezoning Morris Park
Address:	1601 Poplar Street
City, ST, ZIP:	Bronx, NY 10461
Client:	Fleming-Lee Shue, Inc.
EDR Inquiry:	7227873.3
Order Date:	01/20/2023
Certification #:	582B-4443-A5A5
Copyright	1977

This Certified Sanborn Map combines the following sheets.
Outlined areas indicate map sheets within the collection.

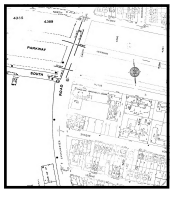



Volume 19, Sheet 22
Volume 19, Sheet 14
Volume 19, Sheet 15
Volume 19, Sheet 21
Volume 19, Sheet 16

0 Feet 150 300 600

N

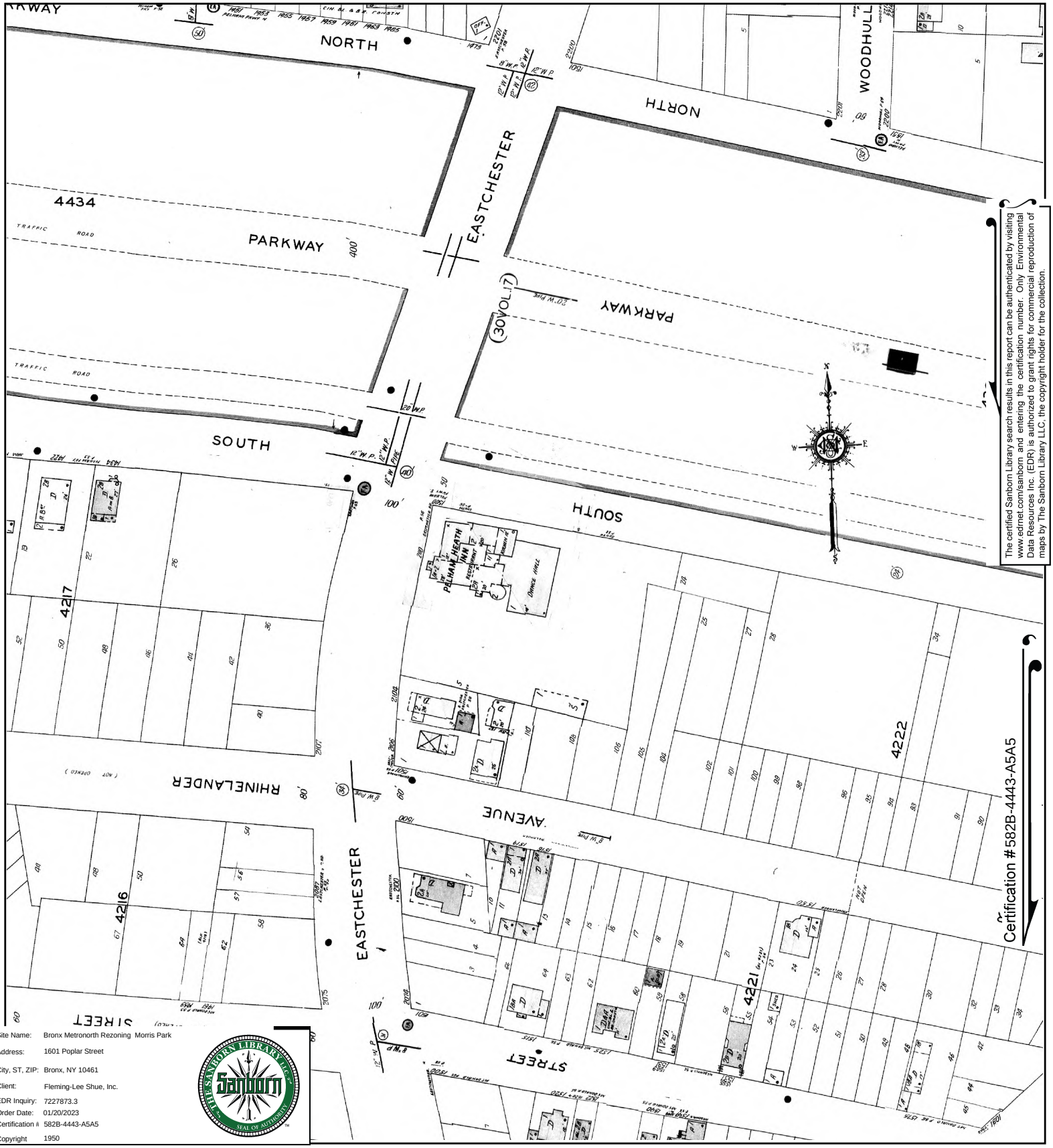

The certified Sanborn Library search results in this report can be authenticated by visiting www.edrnet.com/sanborn and entering the certification number. Only Environmental Data Resources Inc. (EDR) is authorized to grant rights for commercial reproduction of maps by The Sanborn Library LLC, the copyright holder for the collection.

Site Name:	Bronx Metronorth Rezoning Morris Park
Address:	1601 Poplar Street
City, ST, ZIP:	Bronx, NY 10461
Client:	Fleming-Lee Shue, Inc.
EDR Inquiry:	7227873.3
Order Date:	01/20/2023
Certification #:	582B-4443-A5A5
Copyright	1950

This Certified Sanborn Map combines the following sheets.
Outlined areas indicate map sheets within the collection.

0 Feet 150 300 600

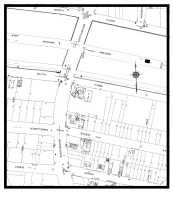



Volume 19, Sheet 14
Volume 19, Sheet 22
Volume 19, Sheet 21
Volume 19, Sheet 16

N



The certified Sanborn Library search results in this report can be authenticated by visiting www.edrnet.com/sanborn and entering the certification number. Only Environmental Data Resources Inc. (EDR) is authorized to grant rights for commercial reproduction of maps by The Sanborn Library LLC, the copyright holder for the collection.

Certification #582B-4443-A5A5

Site Name:	Bronx Metronorth Rezoning Morris Park
Address:	1601 Poplar Street
City, ST, ZIP:	Bronx, NY 10461
Client:	Fleming-Lee Shue, Inc.
EDR Inquiry:	7227873.3
Order Date:	01/20/2023
Certification #:	582B-4443-A5A5
Copyright	1929

This Certified Sanborn Map combines the following sheets.
Outlined areas indicate map sheets within the collection.





Volume 19, Sheet 21
Volume 19, Sheet 22
Volume 19, Sheet 16
Volume 19, Sheet 14

0 Feet 150 300 600

N

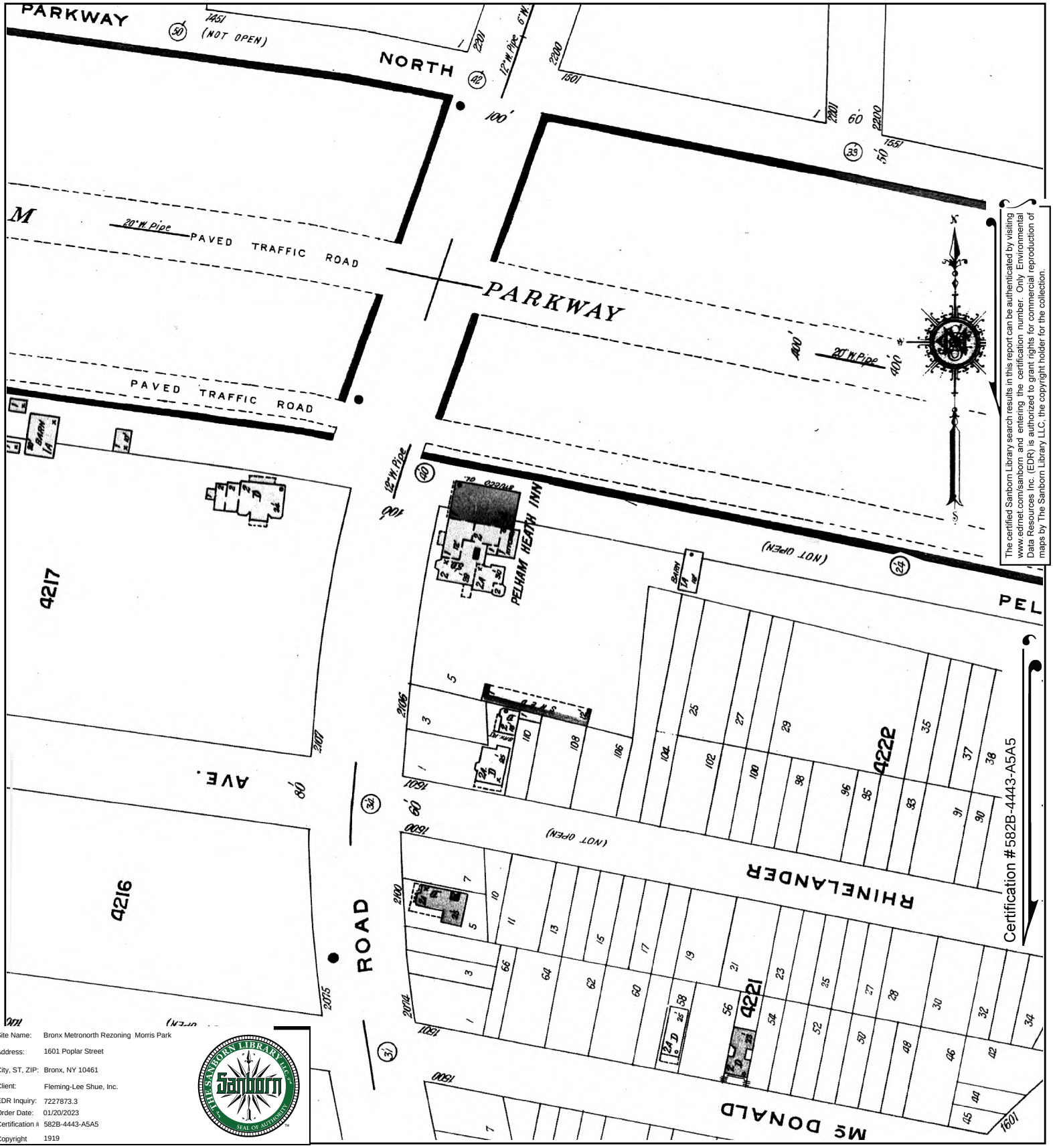

The certified Sanborn Library search results in this report can be authenticated by visiting www.edrnet.com/sanborn and entering the certification number. Only Environmental Data Resources Inc. (EDR) is authorized to grant rights for commercial reproduction of maps by The Sanborn Library LLC, the copyright holder for the collection.

Site Name:	Bronx Metronorth Rezoning Morris Park
Address:	1601 Poplar Street
City, ST, ZIP:	Bronx, NY 10461
Client:	Fleming-Lee Shue, Inc.
EDR Inquiry:	7227873.3
Order Date:	01/20/2023
Certification #:	582B-4443-A5A5
Copyright	1919

This Certified Sanborn Map combines the following sheets.
Outlined areas indicate map sheets within the collection.

0 Feet 150 300 600

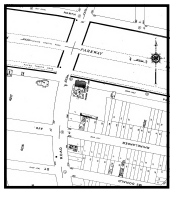

Volume 17, Sheet 39
Volume 17, Sheet 38
Volume 17, Sheet 14

N

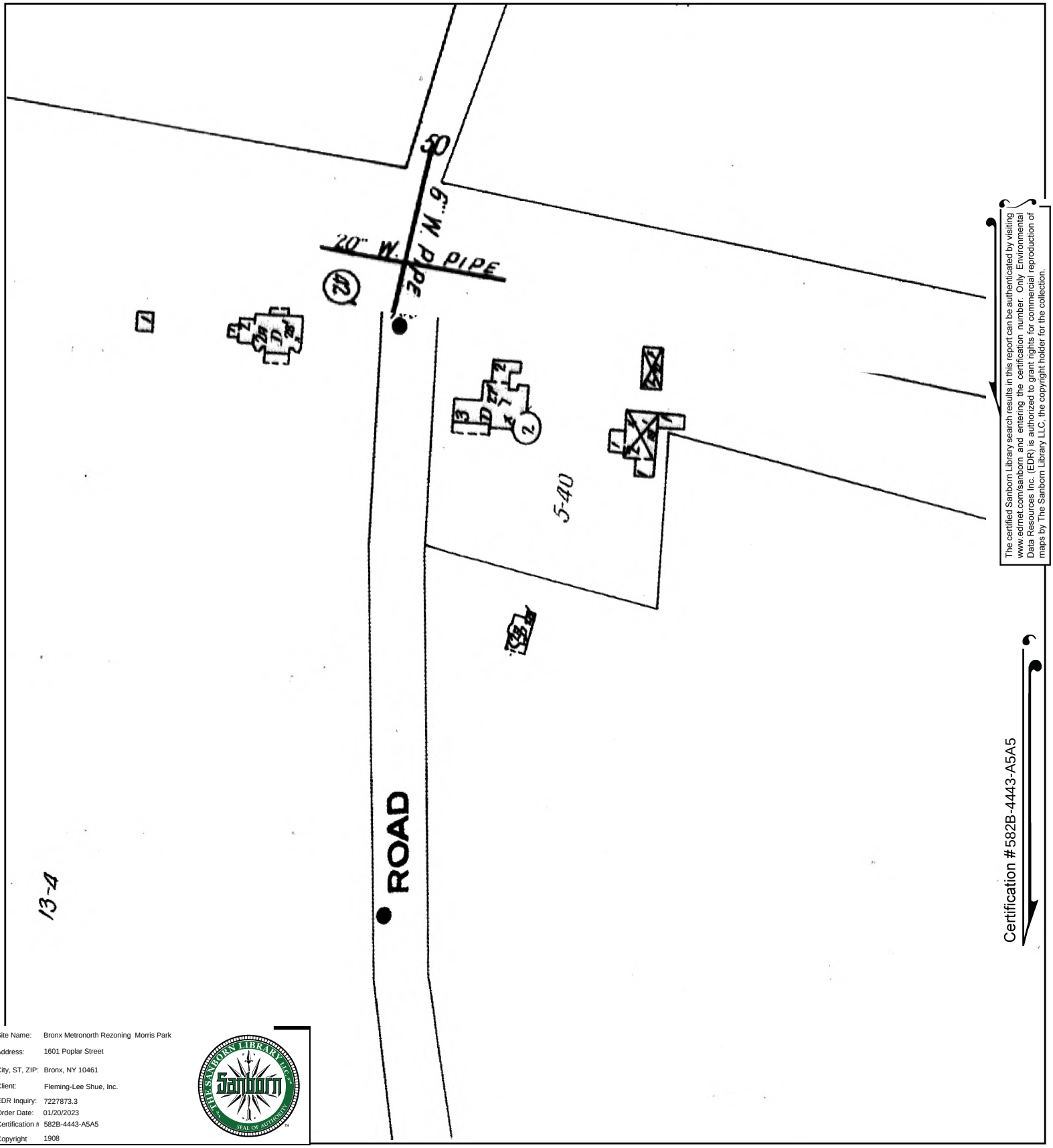

The certified Sanborn Library search results in this report can be authenticated by visiting www.edrnet.com/sanborn and entering the certification number. Only Environmental Data Resources Inc. (EDR) is authorized to grant rights for commercial reproduction of maps by The Sanborn Library LLC, the copyright holder for the collection.

Certification #582B-4443-A5A5

Site Name: Bronx Metronorth Rezoning Morris Park
Address: 1601 Poplar Street
City, ST, ZIP: Bronx, NY 10461
Client: Fleming-Lee Shue, Inc.
EDR Inquiry: 7227873.3
Order Date: 01/20/2023
Certification #: 582B-4443-A5A5
Copyright: 1908

This Certified Sanborn Map combines the following sheets.
Outlined areas indicate map sheets within the collection.

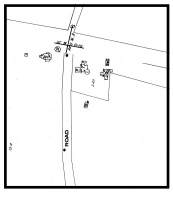

Volume A, Sheet 36

0 Feet 150 300 600

N

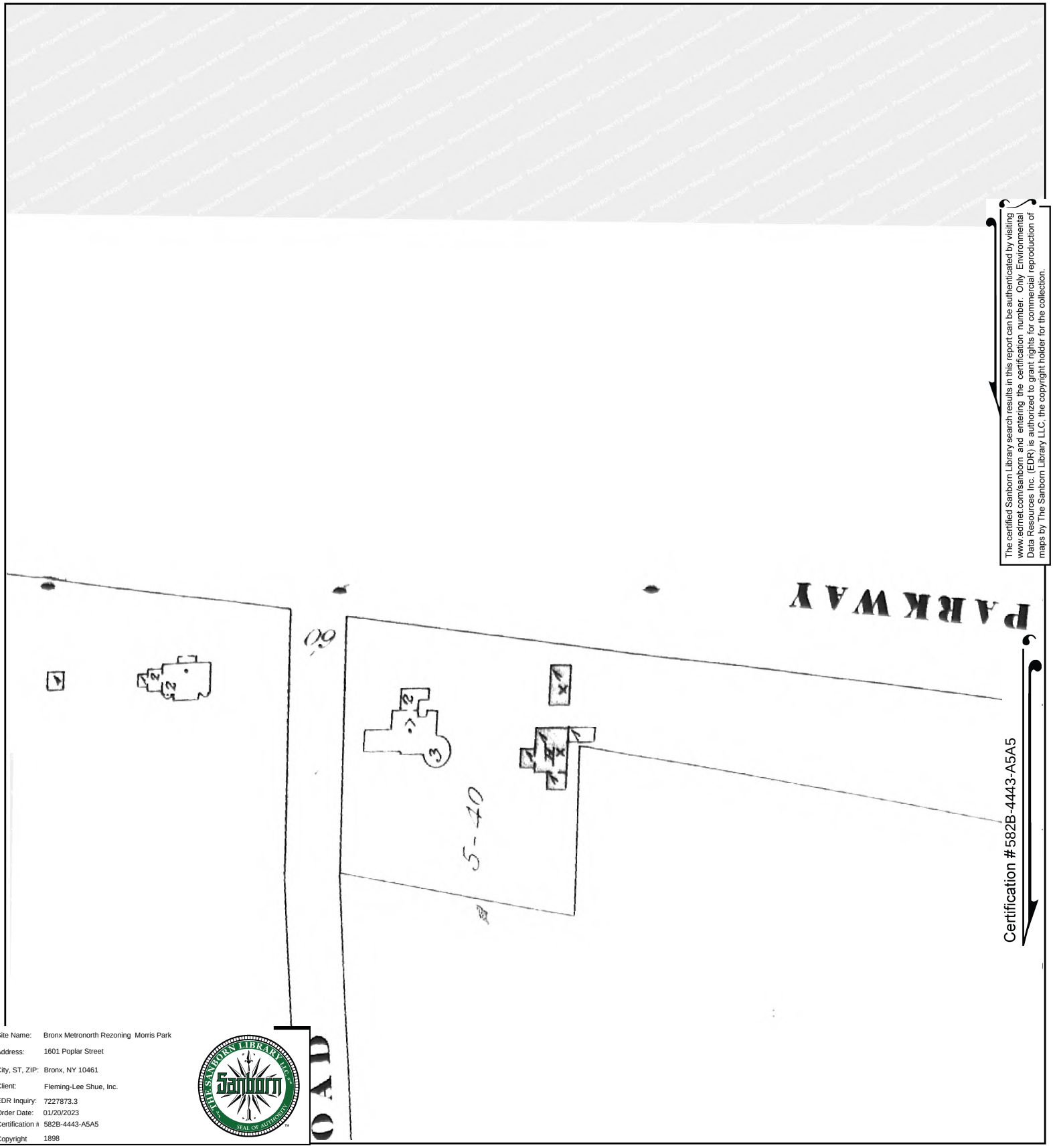
PARKWAY
60'
5-40
3
2
2
2

Bronx Metronorth Rezoning Morris Park

1601 Poplar Street

Bronx, NY 10461

Inquiry Number: 7227873.3

January 20, 2023

Certified Sanborn® Map Report

6 Armstrong Road, 4th floor
Shelton, CT 06484
Toll Free: 800.352.0050
www.edrnet.com

Certified Sanborn® Map Report

01/20/23

Site Name:

Bronx Metronorth Rezoning M
1601 Poplar Street
Bronx, NY 10461
EDR Inquiry # 7227873.3

Client Name:

Fleming-Lee Shue, Inc.
158 West 29th St
New York, NY 10001
Contact: Joel E Kane

The Sanborn Library has been searched by EDR and maps covering the target property location as provided by Fleming-Lee Shue, Inc. were identified for the years listed below. The Sanborn Library is the largest, most complete collection of fire insurance maps. The collection includes maps from Sanborn, Bromley, Perris & Browne, Hopkins, Barlow, and others. Only Environmental Data Resources Inc. (EDR) is authorized to grant rights for commercial reproduction of maps by the Sanborn Library LLC, the copyright holder for the collection. Results can be authenticated by visiting www.edrnet.com/sanborn.

The Sanborn Library is continually enhanced with newly identified map archives. This report accesses all maps in the collection as of the day this report was generated.

Certified Sanborn Results:

Certification # 582B-4443-A5A5

PO # FP1420

Project Bronx MetroNorth Rezoning 2

Maps Provided:

2007	1996	1977
2006	1995	1950
2005	1993	1929
2004	1992	1919
2003	1991	1908
2002	1988	1898
2001	1986	
1998	1981	

Sanborn® Library search results

Certification #: 582B-4443-A5A5

The Sanborn Library includes more than 1.2 million fire insurance maps from Sanborn, Bromley, Perris & Browne, Hopkins, Barlow and others which track historical property usage in approximately 12,000 American cities and towns. Collections searched:

- ☑ Library of Congress
- ☑ University Publications of America
- ☑ EDR Private Collection

The Sanborn Library LLC Since 1866™

Limited Permission To Make Copies

Fleming-Lee Shue, Inc. (the client) is permitted to make up to FIVE photocopies of this Sanborn Map transmittal and each fire insurance map accompanying this report solely for the limited use of its customer. No one other than the client is authorized to make copies. Upon request made directly to an EDR Account Executive, the client may be permitted to make a limited number of additional photocopies. This permission is conditioned upon compliance by the client, its customer and their agents with EDR's copyright policy; a copy of which is available upon request.

Disclaimer - Copyright and Trademark Notice

This Report contains certain information obtained from a variety of public and other sources reasonably available to Environmental Data Resources, LLC. It cannot be concluded from this Report that coverage information for the target and surrounding properties does not exist from other sources. This Report is provided on an "AS IS", "AS AVAILABLE" basis. NO WARRANTY EXPRESS OR IMPLIED IS MADE WHATSOEVER IN CONNECTION WITH THIS REPORT. ENVIRONMENTAL DATA RESOURCES, LLC AND ITS SUBSIDIARIES, AFFILIATES AND THIRD PARTY SUPPLIERS DISCLAIM ALL WARRANTIES, OF ANY KIND OR NATURE, EXPRESS OR IMPLIED, ARISING OUT OF OR RELATED TO THIS REPORT OR ANY OF THE DATA AND INFORMATION PROVIDED IN THIS REPORT, INCLUDING WITHOUT LIMITATION, ANY WARRANTIES REGARDING ACCURACY, QUALITY, CORRECTNESS, COMPLETENESS, COMPREHENSIVENESS, SUITABILITY, MERCHANTABILITY, FITNESS FOR A PARTICULAR PURPOSE, TITLE, NON-INFRINGEMENT, MISAPPROPRIATION, OR OTHERWISE. ALL RISK IS ASSUMED BY THE USER. IN NO EVENT SHALL ENVIRONMENTAL DATA RESOURCES, LLC OR ITS SUBSIDIARIES, AFFILIATES OR THIRD PARTY SUPPLIERS BE LIABLE TO ANYONE FOR ANY DIRECT, INCIDENTAL, INDIRECT, SPECIAL, CONSEQUENTIAL OR OTHER DAMAGES OF ANY TYPE OR KIND (INCLUDING BUT NOT LIMITED TO LOSS OF PROFITS, LOSS OF USE, OR LOSS OF DATA), ARISING OUT OF OR IN ANY WAY CONNECTED WITH THIS REPORT OR ANY OF THE DATA AND INFORMATION PROVIDED IN THIS REPORT. Any analyses, estimates, ratings, environmental risk levels, or risk codes provided in this Report are provided for illustrative purposes only, and are not intended to provide, nor should they be interpreted as providing any facts regarding, or prediction or forecast of, any environmental risk for any property. Only an assessment performed by a qualified environmental professional can provide findings, opinions or conclusions regarding the environmental risk or conditions in, on or at any property.

Copyright 2023 by Environmental Data Resources, Inc. All rights reserved. Reproduction in any media or format, in whole or in part, of any report or map of Environmental Data Resources, Inc., or its affiliates, is prohibited without prior written permission.

EDR and its logos (including Sanborn and Sanborn Map) are trademarks of Environmental Data Resources, LLC or its affiliates. All other trademarks used herein are the property of their respective owners.

Sanborn Sheet Key

This Certified Sanborn Map Report is based upon the following Sanborn Fire Insurance map sheets.

2007 Source Sheets


Volume 19, Sheet 14
2007


Volume 19, Sheet 22
2007


Volume 19, Sheet 16
2007


Volume 19, Sheet 21
2007

2006 Source Sheets


Volume 19, Sheet 21
2006


Volume 19, Sheet 16
2006


Volume 19, Sheet 14
2006

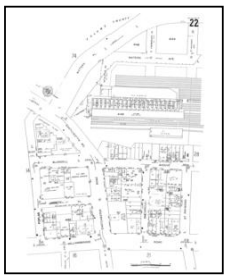
Volume 19, Sheet 22
2006

2005 Source Sheets


Volume 19, Sheet 22
2005


Volume 19, Sheet 14
2005


Volume 19, Sheet 16
2005


Volume 19, Sheet 21
2005

2004 Source Sheets


Volume 19, Sheet 21
2004


Volume 19, Sheet 16
2004


Volume 19, Sheet 14
2004


Volume 19, Sheet 22
2004

Sanborn Sheet Key

This Certified Sanborn Map Report is based upon the following Sanborn Fire Insurance map sheets.

2003 Source Sheets


Volume 19, Sheet 14
2003


Volume 19, Sheet 16
2003

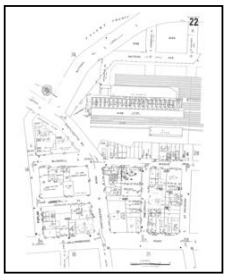
Volume 19, Sheet 22
2003


Volume 19, Sheet 21
2003

2002 Source Sheets


Volume 19, Sheet 21
2002


Volume 19, Sheet 15
2002

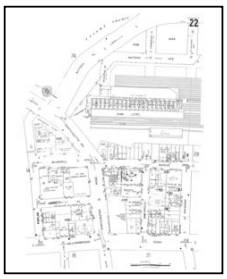
Volume 19, Sheet 22
2002


Volume 19, Sheet 16
2002


Volume 19, Sheet 14
2002

2001 Source Sheets


Volume 19, Sheet 22
2001


Volume 19, Sheet 14
2001


Volume 19, Sheet 16
2001


Volume 19, Sheet 21
2001

Sanborn Sheet Key

This Certified Sanborn Map Report is based upon the following Sanborn Fire Insurance map sheets.

1998 Source Sheets


Volume 19, Sheet 15
1998


Volume 19, Sheet 21
1998


Volume 19, Sheet 16
1998


Volume 19, Sheet 14
1998

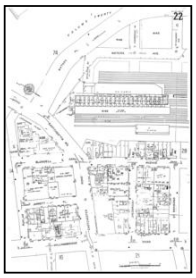
Volume 19, Sheet 22
1998

1996 Source Sheets

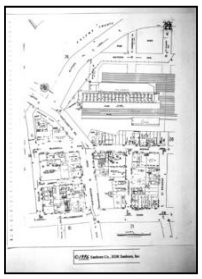
Volume 19, Sheet 21
1996

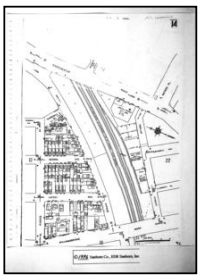
Volume 19, Sheet 13
1996


Volume 19, Sheet 21
1996


Volume 19, Sheet 16
1996

1995 Source Sheets


Volume 19, Sheet 74
1995


Volume 19, Sheet 15
1995


Volume 19, Sheet 16
1995


Volume 19, Sheet 21
1995


Volume 19, Sheet 14
1995


Volume 19, Sheet 22
1995

Sanborn Sheet Key

This Certified Sanborn Map Report is based upon the following Sanborn Fire Insurance map sheets.

1993 Source Sheets


Volume 19, Sheet 14
1993


Volume 19, Sheet 21
1993


Volume 19, Sheet 16
1993


Volume 19, Sheet 22
1993

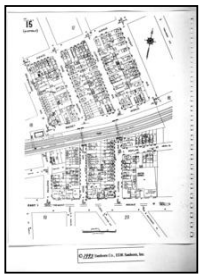
Volume 19, Sheet 15
1993

1992 Source Sheets


Volume 19, Sheet 15
1992


Volume 19, Sheet 21
1992


Volume 19, Sheet 16
1992


Volume 19, Sheet 14
1992


Volume 19, Sheet 22
1992

1991 Source Sheets


Volume 19, Sheet 14
1991


Volume 19, Sheet 16
1991


Volume 19, Sheet 22
1991


Volume 19, Sheet 21
1991

1988 Source Sheets

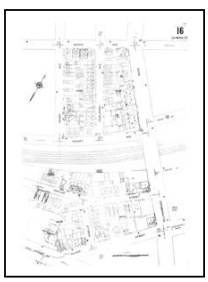
Volume 19, Sheet 16
1988


Volume 19, Sheet 21
1988


Volume 19, Sheet 14
1988

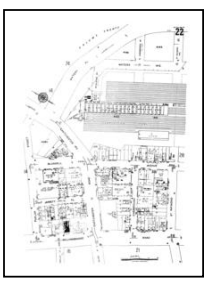
Volume 19, Sheet 22
1988

Sanborn Sheet Key

This Certified Sanborn Map Report is based upon the following Sanborn Fire Insurance map sheets.

1986 Source Sheets


Volume 19, Sheet 22
1986

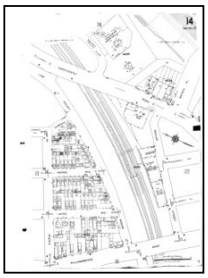
Volume 19, Sheet 14
1986


Volume 19, Sheet 21
1986


Volume 19, Sheet 16
1986

1981 Source Sheets


Volume 19, Sheet 22
1981


Volume 19, Sheet 21
1981


Volume 19, Sheet 14
1981


Volume 19, Sheet 16
1981

1977 Source Sheets


Volume 19, Sheet 14
1977


Volume 19, Sheet 21
1977

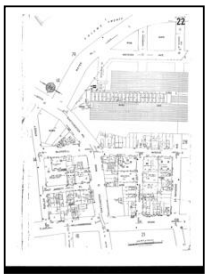
Volume 19, Sheet 22
1977


Volume 19, Sheet 16
1977


Volume 19, Sheet 15
1977

1950 Source Sheets


Volume 19, Sheet 21
1950


Volume 19, Sheet 16
1950


Volume 19, Sheet 22
1950

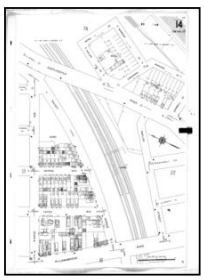
Volume 19, Sheet 14
1950

Sanborn Sheet Key

This Certified Sanborn Map Report is based upon the following Sanborn Fire Insurance map sheets.

1929 Source Sheets


Volume 19, Sheet 14
1929


Volume 19, Sheet 22
1929


Volume 19, Sheet 16
1929


Volume 19, Sheet 21
1929

1919 Source Sheets


Volume 17, Sheet 14
1919


Volume 17, Sheet 38
1919

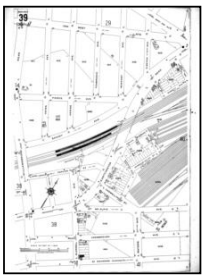
Volume 17, Sheet 39
1919

1908 Source Sheets


Volume A, Sheet 36
1908

1898 Source Sheets


Volume A, Sheet 6
1898


Volume A, Sheet 36
1898

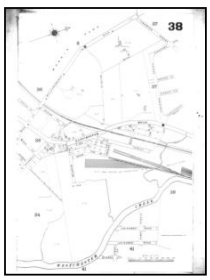
Volume A, Sheet 38
1898

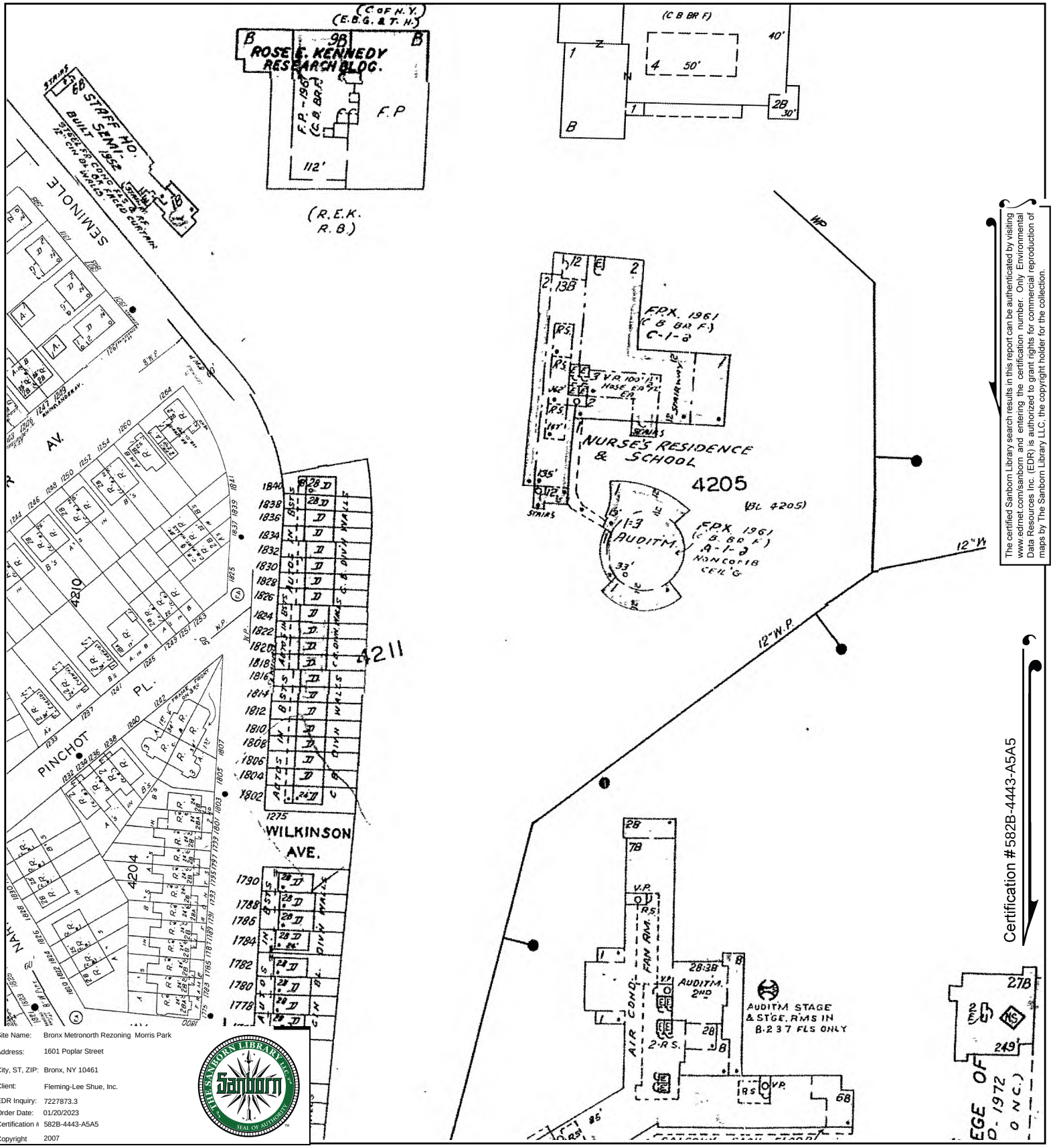

The certified Sanborn Library search results in this report can be authenticated by visiting www.edrnet.com/sanborn and entering the certification number. Only Environmental Data Resources Inc. (EDR) is authorized to grant rights for commercial reproduction of maps by The Sanborn Library LLC, the copyright holder for the collection.

Site Name:	Bronx Metronorth Rezoning Morris Park
Address:	1601 Poplar Street
City, ST, ZIP:	Bronx, NY 10461
Client:	Fleming-Lee Shue, Inc.
EDR Inquiry:	7227873.3
Order Date:	01/20/2023
Certification #:	582B-4443-A5A5
Copyright	2007

This Certified Sanborn Map combines the following sheets.
Outlined areas indicate map sheets within the collection.

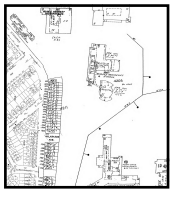



Volume 19, Sheet 21
Volume 19, Sheet 16
Volume 19, Sheet 22
Volume 19, Sheet 14

0 Feet 150 300 600

N

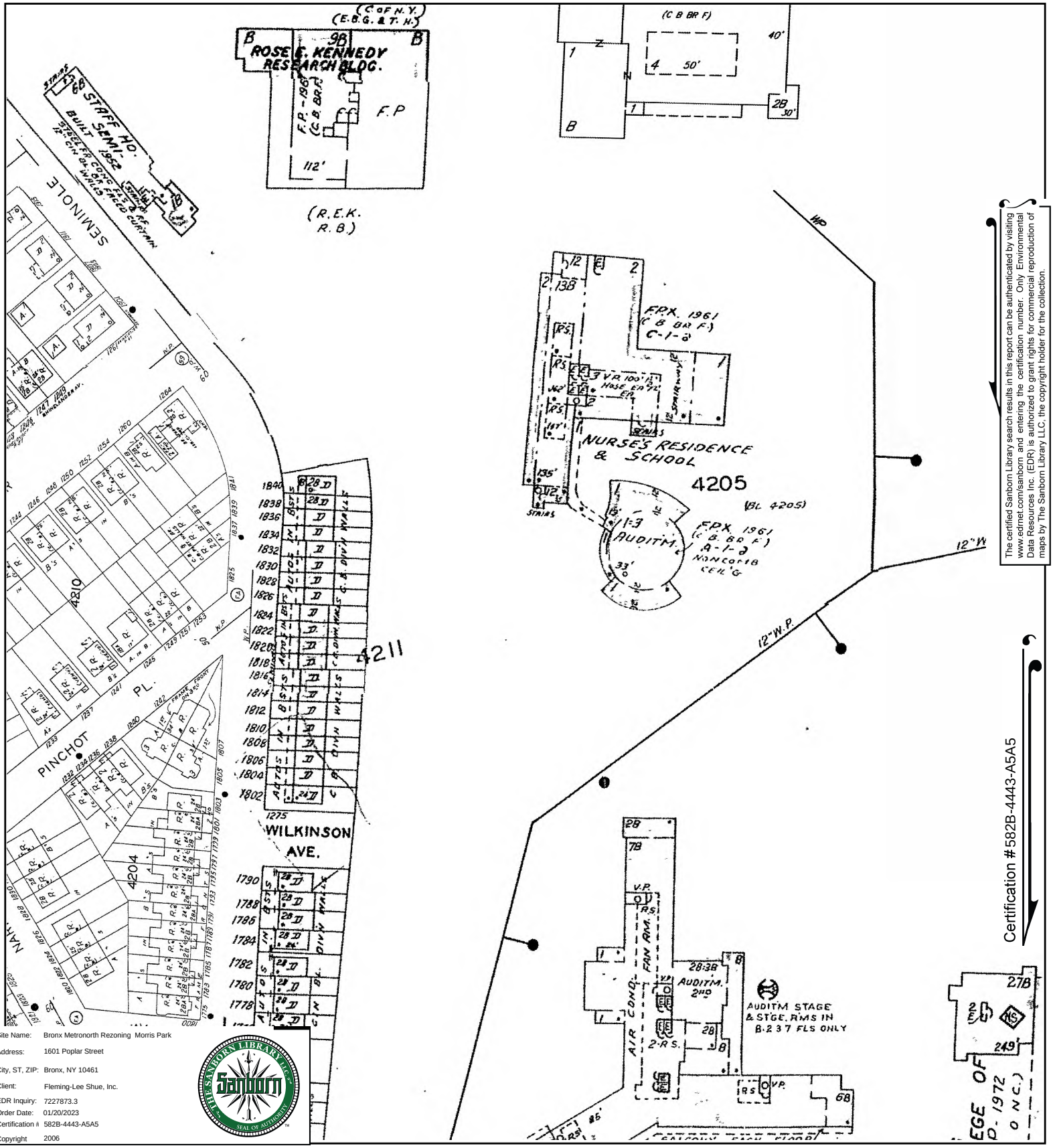

The certified Sanborn Library search results in this report can be authenticated by visiting www.edrnet.com/sanborn and entering the certification number. Only Environmental Data Resources Inc. (EDR) is authorized to grant rights for commercial reproduction of maps by The Sanborn Library LLC, the copyright holder for the collection.

Certification #582B-4443-A5A5

Site Name:	Bronx Metronorth Rezoning Morris Park
Address:	1601 Poplar Street
City, ST, ZIP:	Bronx, NY 10461
Client:	Fleming-Lee Shue, Inc.
EDR Inquiry:	7227873.3
Order Date:	01/20/2023
Certification #	582B-4443-A5A5
Copyright	2006

This Certified Sanborn Map combines the following sheets.
Outlined areas indicate map sheets within the collection.

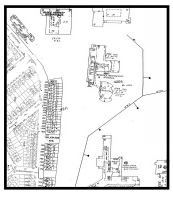



Volume 19, Sheet 22
Volume 19, Sheet 14
Volume 19, Sheet 16
Volume 19, Sheet 21

0 Feet 150 300 600

N

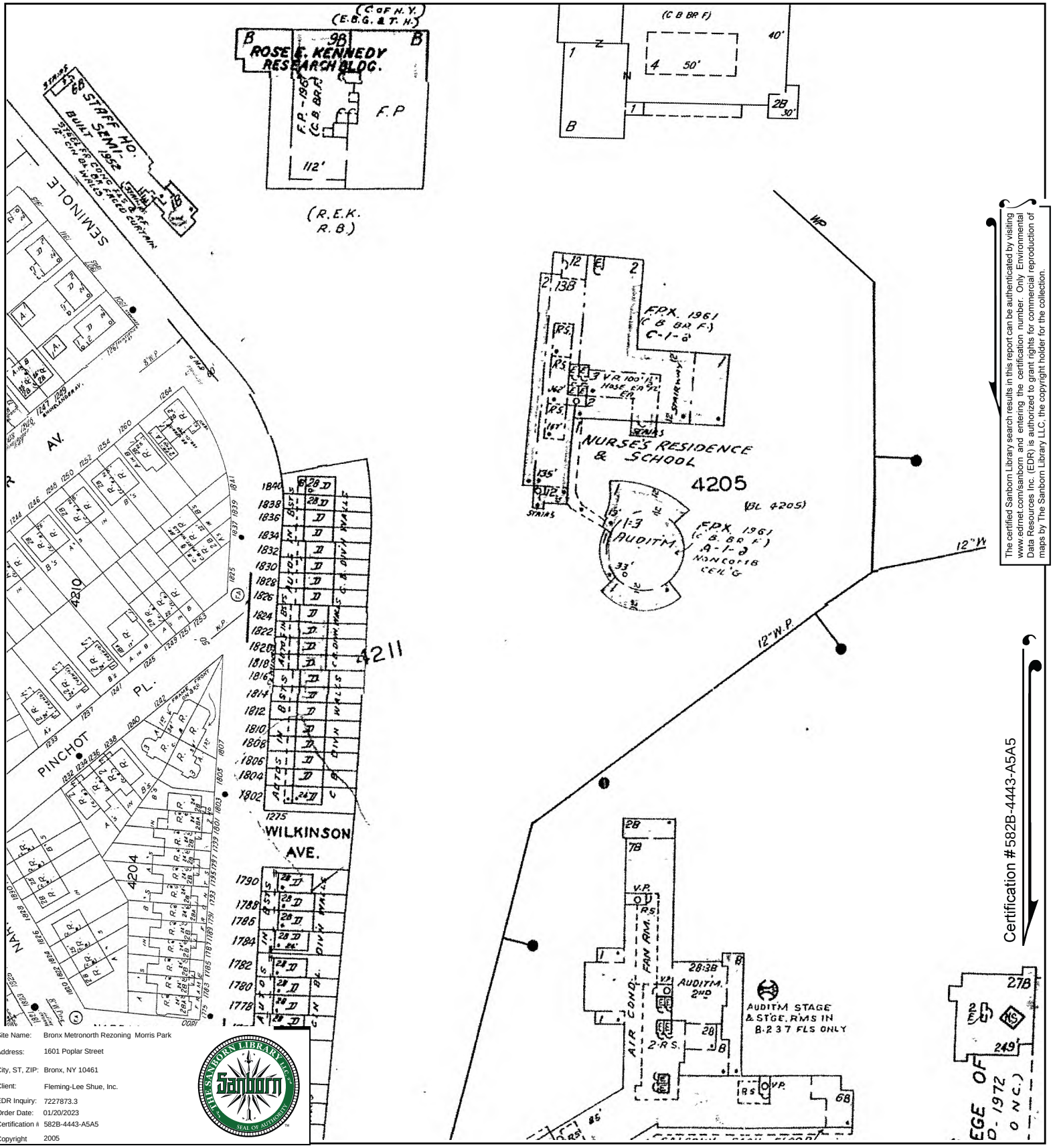

The certified Sanborn Library search results in this report can be authenticated by visiting www.edrnet.com/sanborn and entering the certification number. Only Environmental Data Resources Inc. (EDR) is authorized to grant rights for commercial reproduction of maps by The Sanborn Library LLC, the copyright holder for the collection.

Site Name:	Bronx Metronorth Rezoning Morris Park
Address:	1601 Poplar Street
City, ST, ZIP:	Bronx, NY 10461
Client:	Fleming-Lee Shue, Inc.
EDR Inquiry:	7227873.3
Order Date:	01/20/2023
Certification #:	582B-4443-A5A5
Copyright	2005

This Certified Sanborn Map combines the following sheets.
Outlined areas indicate map sheets within the collection.

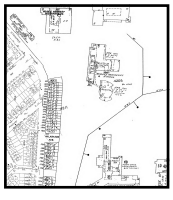



Volume 19, Sheet 21
Volume 19, Sheet 16
Volume 19, Sheet 14
Volume 19, Sheet 22

0 Feet 150 300 600

N

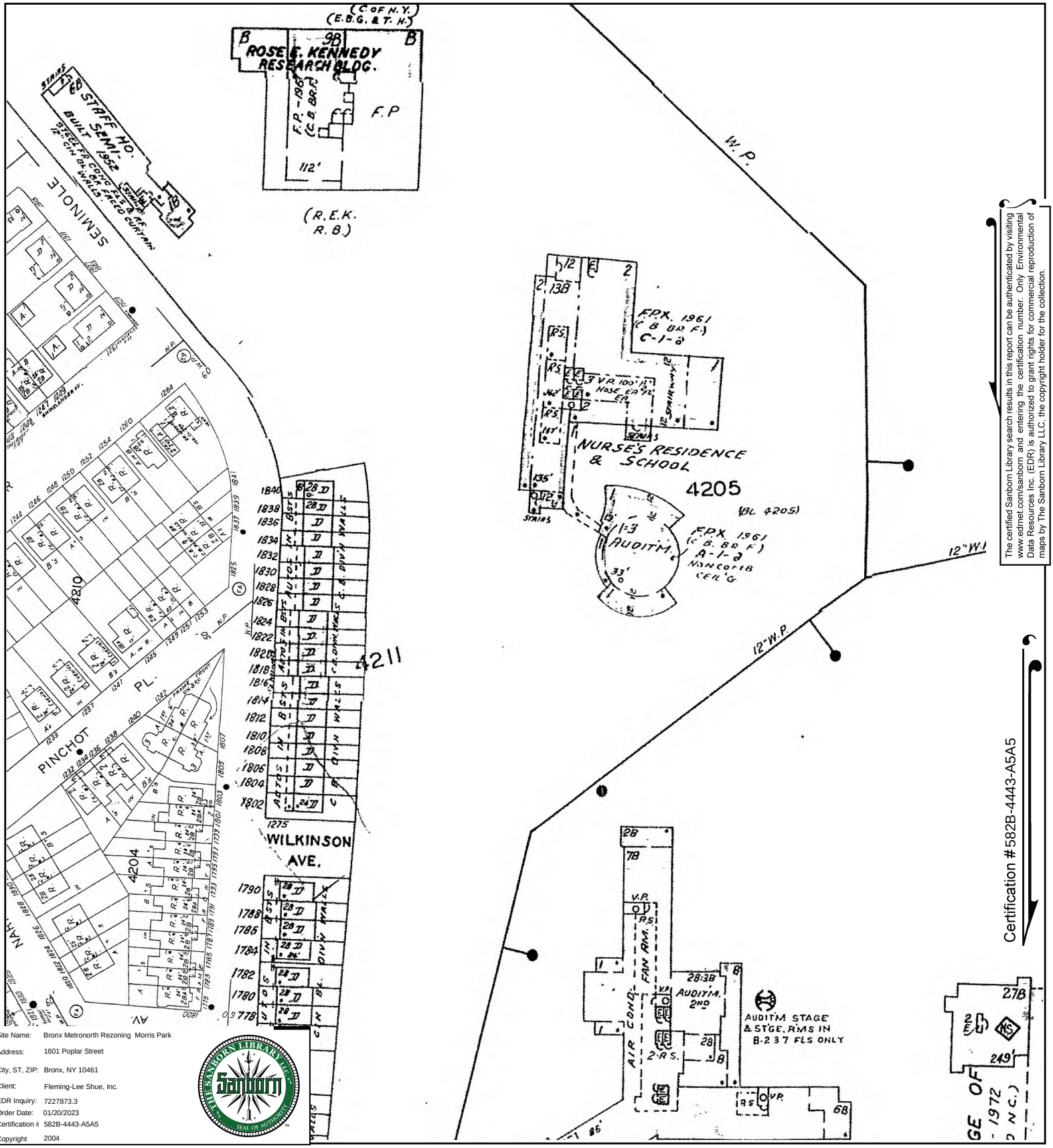

The certified Sanborn Library search results in this report can be authenticated by visiting www.edrnet.com/sanborn and entering the certification number. Only Environmental Data Resources Inc. (EDR) is authorized to grant rights for commercial reproduction of maps by The Sanborn Library LLC, the copyright holder for the collection.

Certification #582B-4443-A5A5

Site Name:	Bronx Metronorth Rezoning Morris Park
Address:	1601 Poplar Street
City, ST, ZIP:	Bronx, NY 10461
Client:	Fleming-Lee Shue, Inc.
EDR Inquiry:	7227873.3
Order Date:	01/20/2023
Certification #:	582B-4443-A5A5
Copyright	2004

This Certified Sanborn Map combines the following sheets.
Outlined areas indicate map sheets within the collection.

0 Feet 150 300 600

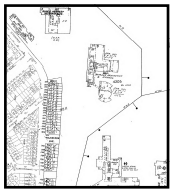



Volume 19, Sheet 22
Volume 19, Sheet 14
Volume 19, Sheet 16
Volume 19, Sheet 21

N

Certified Sanborn® Map

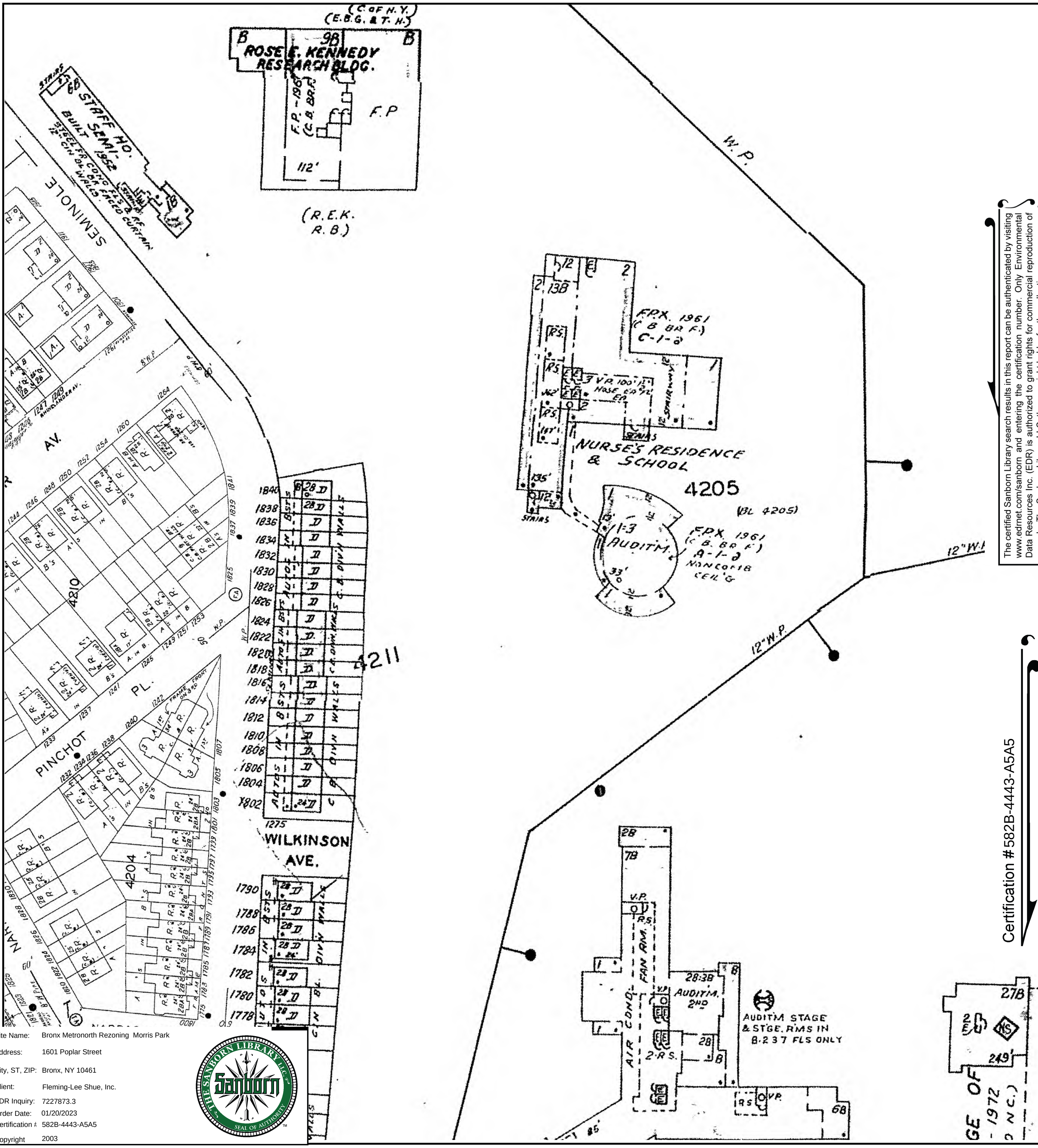

The certified Sanborn Library search results in this report can be authenticated by visiting www.edrnet.com/sanborn and entering the certification number. Only Environmental Data Resources Inc. (EDR) is authorized to grant rights for commercial reproduction of maps by The Sanborn Library LLC, the copyright holder for the collection.

Certification # 582B-4443-A5A5

Site Name:	Bronx Metronorth Rezoning Morris Park
Address:	1601 Poplar Street
City, ST, ZIP:	Bronx, NY 10461
Client:	Fleming-Lee Shue, Inc.
EDR Inquiry:	7227873.3
Order Date:	01/20/2023
Certification #	582B-4443-A5A5
Copyright	2003

0 Feet 150 300 600

This Certified Sanborn Map combines the following sheets.
Outlined areas indicate map sheets within the collection.

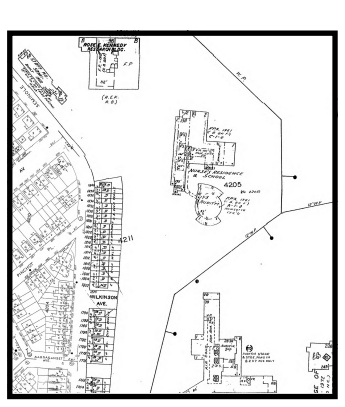

Volume 19, Sheet 21
Volume 19, Sheet 22
Volume 19, Sheet 16
Volume 19, Sheet 14

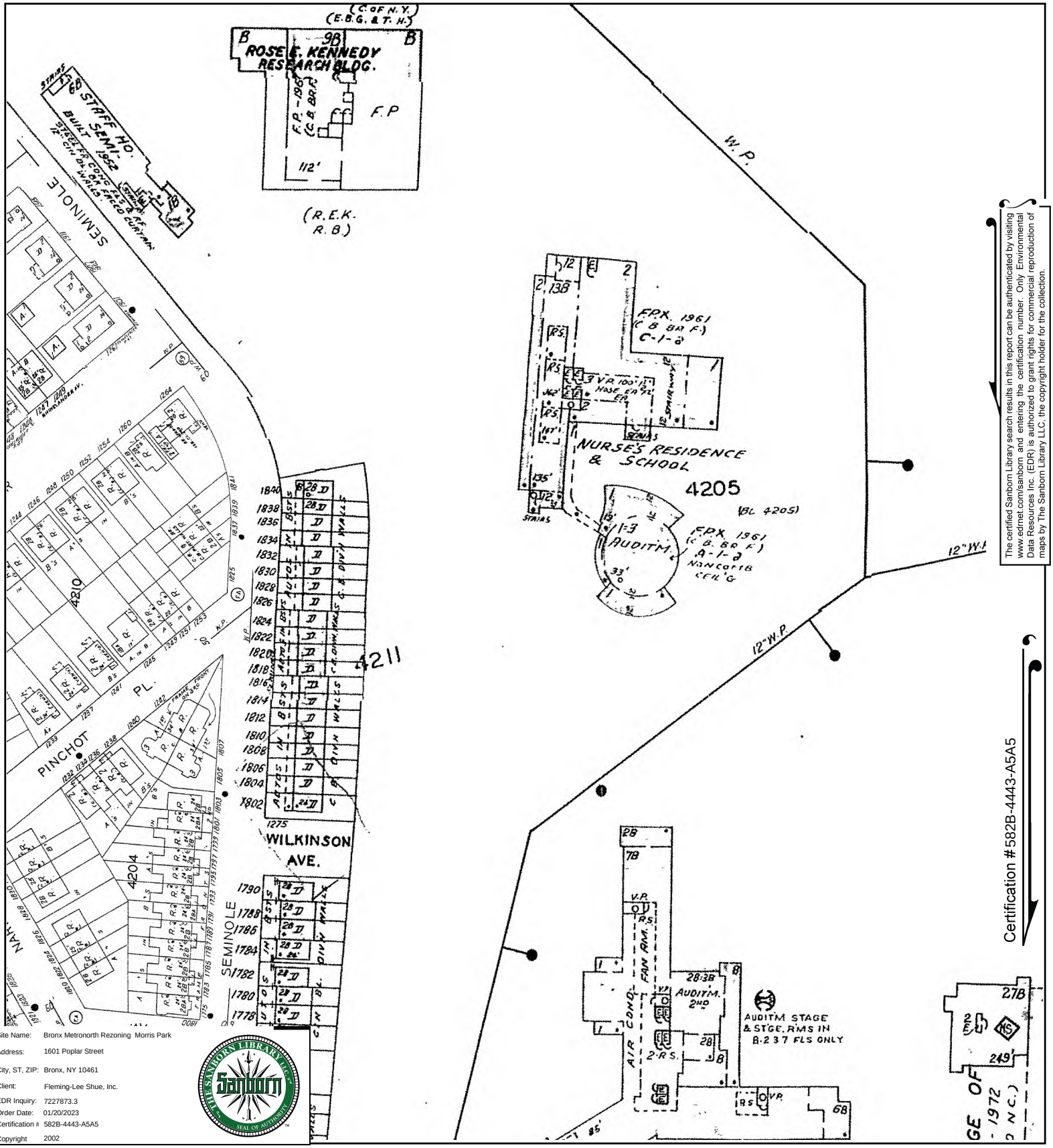

The certified Sanborn Library search results in this report can be authenticated by visiting www.edrnet.com/sanborn and entering the certification number. Only Environmental Data Resources Inc. (EDR) is authorized to grant rights for commercial reproduction of maps by The Sanborn Library LLC, the copyright holder for the collection.

Certification #582B-4443-A5A5

Site Name:	Bronx Metronorth Rezoning Morris Park
Address:	1601 Poplar Street
City, ST, ZIP:	Bronx, NY 10461
Client:	Fleming-Lee Shue, Inc.
EDR Inquiry:	7227873.3
Order Date:	01/20/2023
Certification #:	582B-4443-A5A5
Copyright	2002

This Certified Sanborn Map combines the following sheets.
Outlined areas indicate map sheets within the collection.

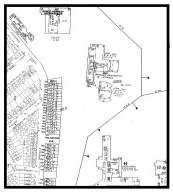



Volume 19, Sheet 14
Volume 19, Sheet 16
Volume 19, Sheet 22
Volume 19, Sheet 15
Volume 19, Sheet 21

0 Feet 150 300 600

N

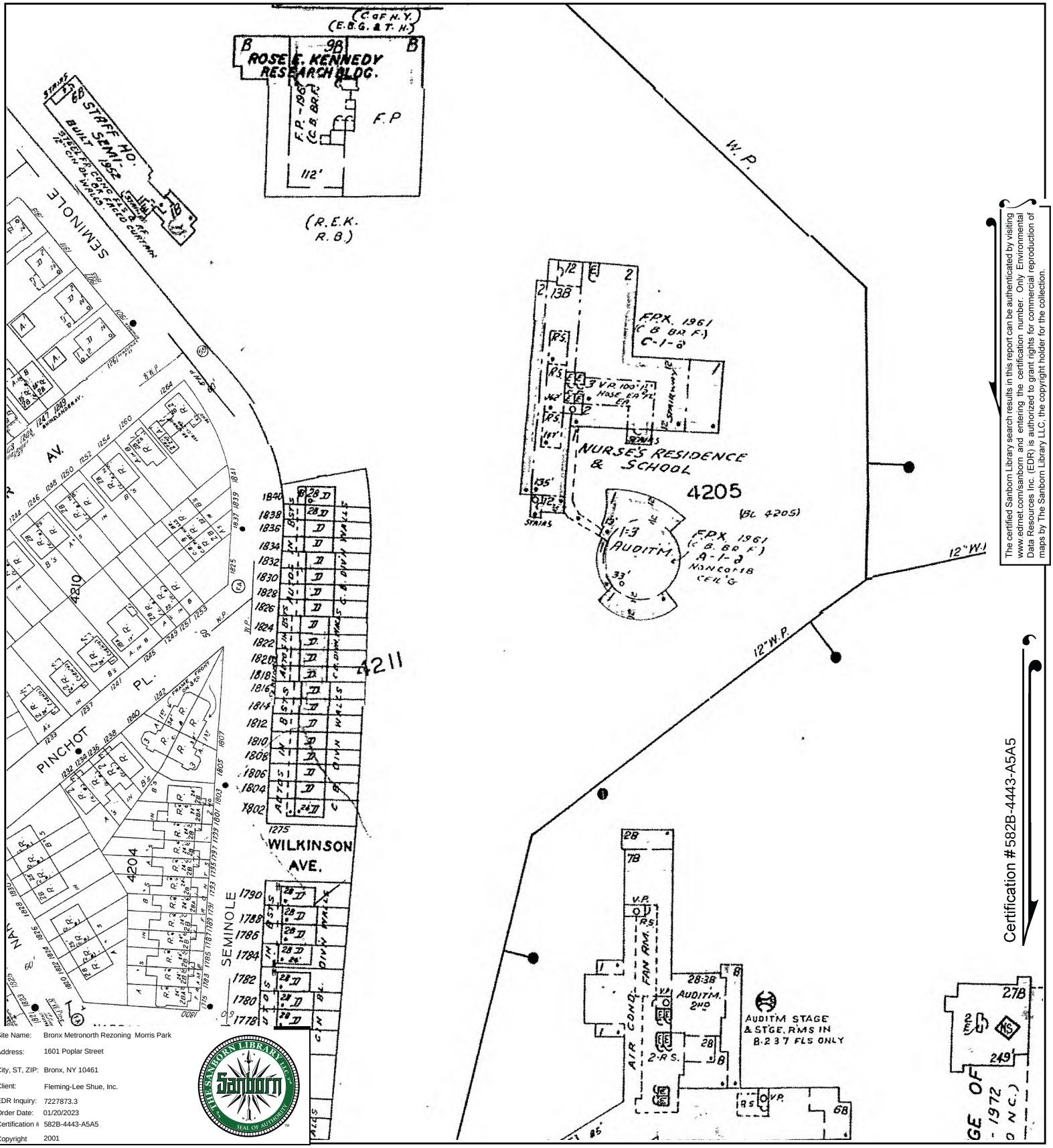

The certified Sanborn Library search results in this report can be authenticated by visiting www.edrnet.com/sanborn and entering the certification number. Only Environmental Data Resources Inc. (EDR) is authorized to grant rights for commercial reproduction of maps by The Sanborn Library LLC, the copyright holder for the collection.

Certification #582B-4443-A5A5

Site Name:	Bronx Metronorth Rezoning Morris Park
Address:	1601 Poplar Street
City, ST, ZIP:	Bronx, NY 10461
Client:	Fleming-Lee Shue, Inc.
EDR Inquiry:	7227873.3
Order Date:	01/20/2023
Certification #:	582B-4443-A5A5
Copyright	2001

This Certified Sanborn Map combines the following sheets.
Outlined areas indicate map sheets within the collection.

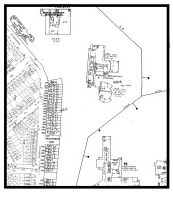



Volume 19, Sheet 21
Volume 19, Sheet 16
Volume 19, Sheet 14
Volume 19, Sheet 22

0 Feet 150 300 600

N

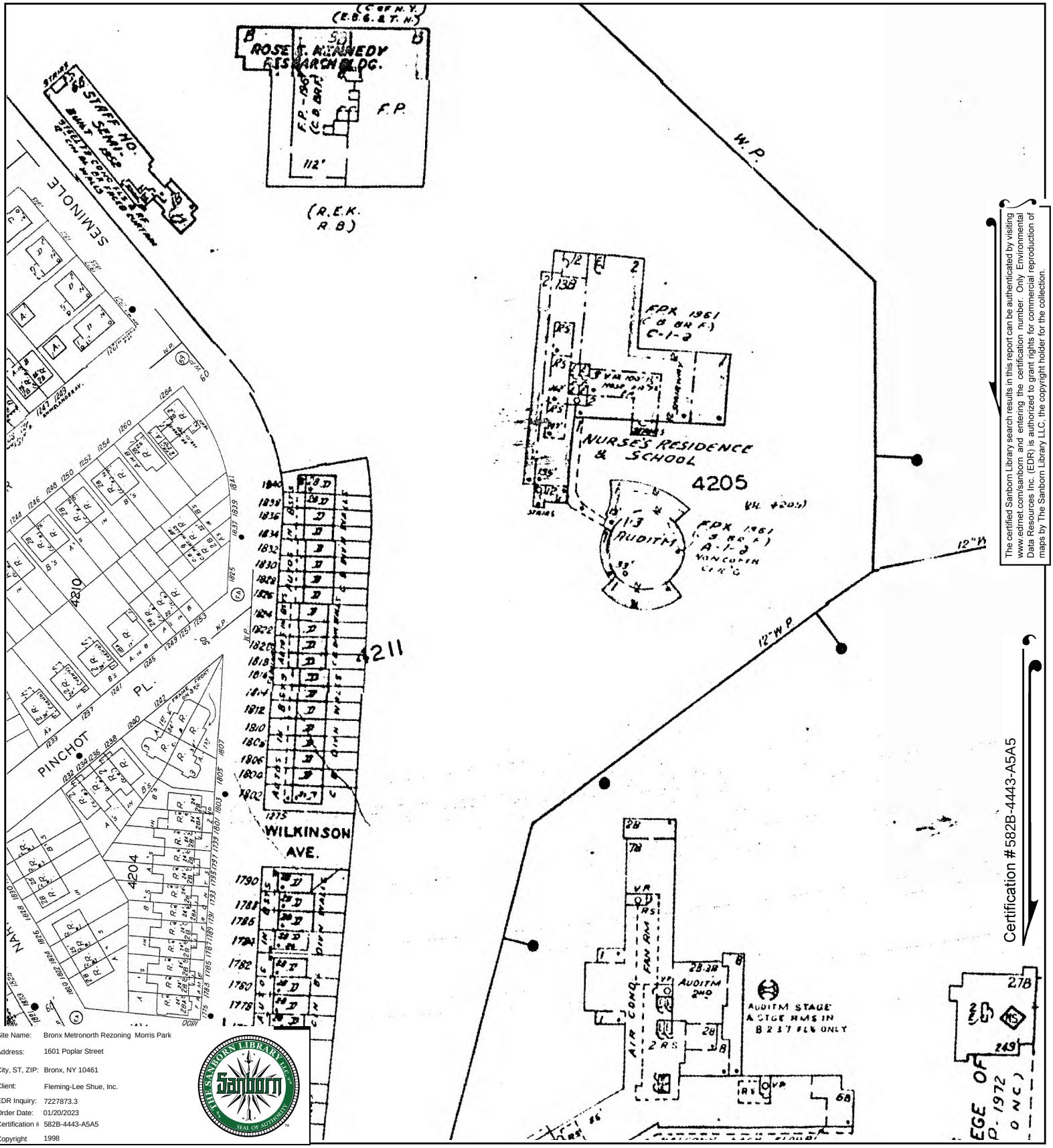

The certified Sanborn Library search results in this report can be authenticated by visiting www.edrnet.com/sanborn and entering the certification number. Only Environmental Data Resources Inc. (EDR) is authorized to grant rights for commercial reproduction of maps by The Sanborn Library LLC, the copyright holder for the collection.

Site Name:	Bronx Metronorth Rezoning Morris Park
Address:	1601 Poplar Street
City, ST, ZIP:	Bronx, NY 10461
Client:	Fleming-Lee Shue, Inc.
EDR Inquiry:	7227873.3
Order Date:	01/20/2023
Certification #:	582B-4443-A5A5
Copyright	1998

This Certified Sanborn Map combines the following sheets.
Outlined areas indicate map sheets within the collection.

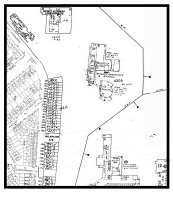



Volume 19, Sheet 22
Volume 19, Sheet 14
Volume 19, Sheet 16
Volume 19, Sheet 21
Volume 19, Sheet 15

0 Feet 150 300 600

N

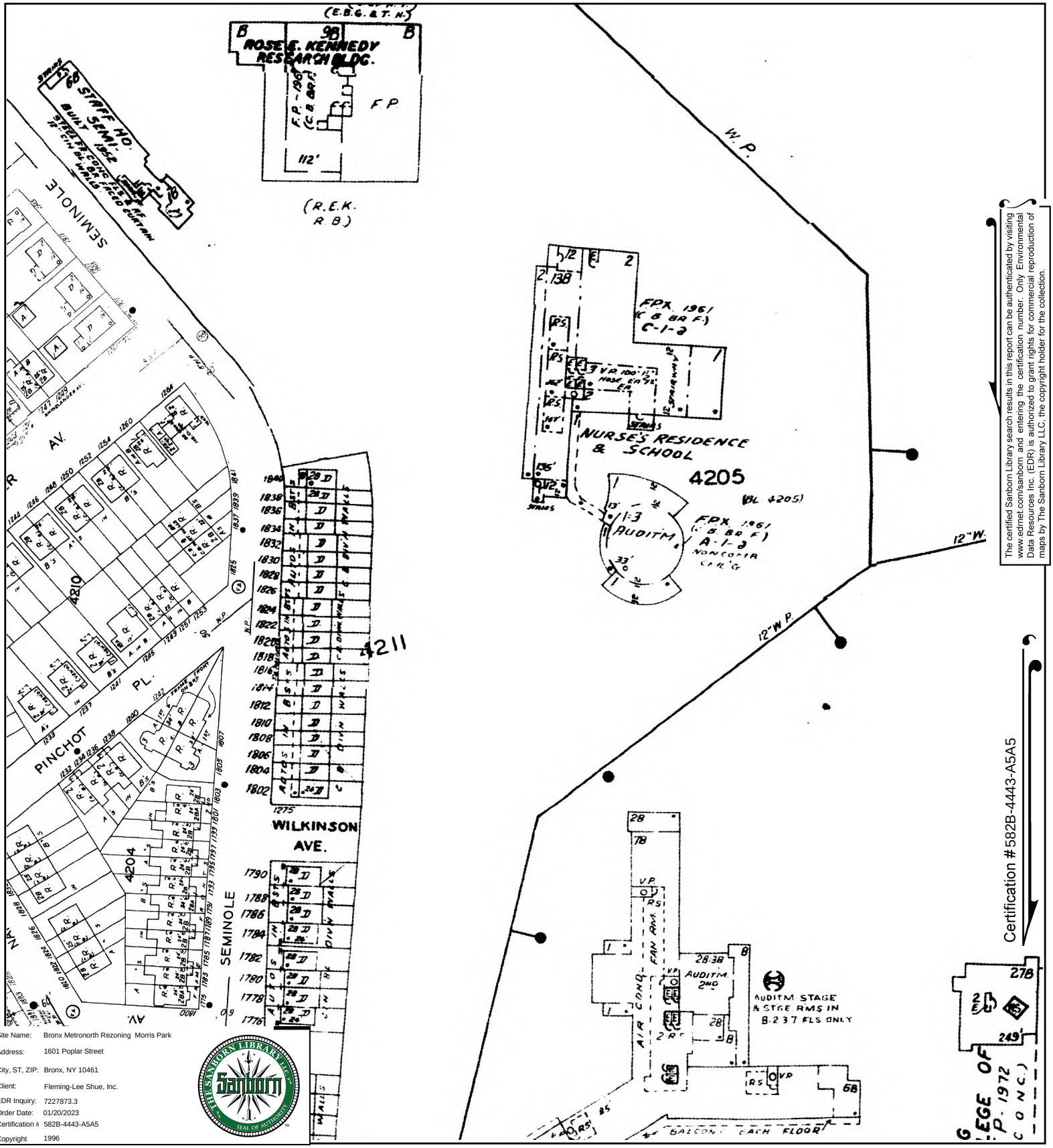

The certified Sanborn Library search results in this report can be authenticated by visiting www.edrnet.com/sanborn and entering the certification number. Only Environmental Data Resources Inc. (EDR) is authorized to grant rights for commercial reproduction of maps by The Sanborn Library LLC, the copyright holder for the collection.

Site Name:	Bronx Metronorth Rezoning Morris Park
Address:	1601 Poplar Street
City, ST, ZIP:	Bronx, NY 10461
Client:	Fleming-Lee Shue, Inc.
EDR Inquiry:	7227873.3
Order Date:	01/20/2023
Certification #:	582B-4443-A5A5
Copyright	1996

This Certified Sanborn Map combines the following sheets.
Outlined areas indicate map sheets within the collection.

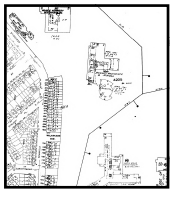



Volume 19, Sheet 16
Volume 19, Sheet 21
Volume 19, Sheet 13
Volume 19, Sheet 21

0 Feet 150 300 600

N

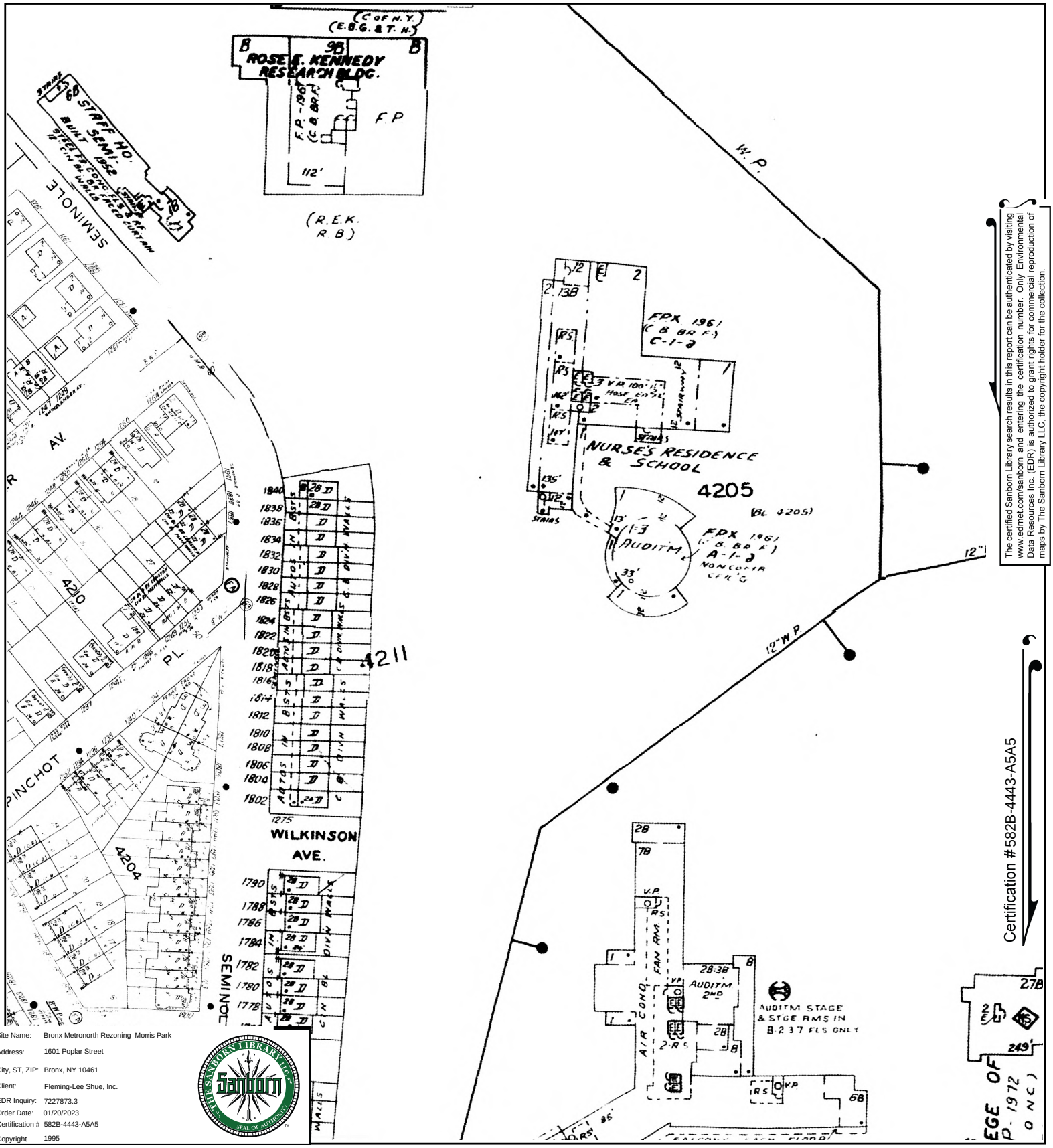

The certified Sanborn Library search results in this report can be authenticated by visiting www.edrnet.com/sanborn and entering the certification number. Only Environmental Data Resources Inc. (EDR) is authorized to grant rights for commercial reproduction of maps by The Sanborn Library LLC, the copyright holder for the collection.

Site Name:	Bronx Metronorth Rezoning Morris Park
Address:	1601 Poplar Street
City, ST, ZIP:	Bronx, NY 10461
Client:	Fleming-Lee Shue, Inc.
EDR Inquiry:	7227873.3
Order Date:	01/20/2023
Certification #:	582B-4443-A5A5
Copyright	1995

This Certified Sanborn Map combines the following sheets.
Outlined areas indicate map sheets within the collection.

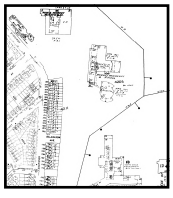



Volume 19, Sheet 22
Volume 19, Sheet 14
Volume 19, Sheet 21
Volume 19, Sheet 16
Volume 19, Sheet 15
Volume 19, Sheet 74

0 Feet 150 300 600

N

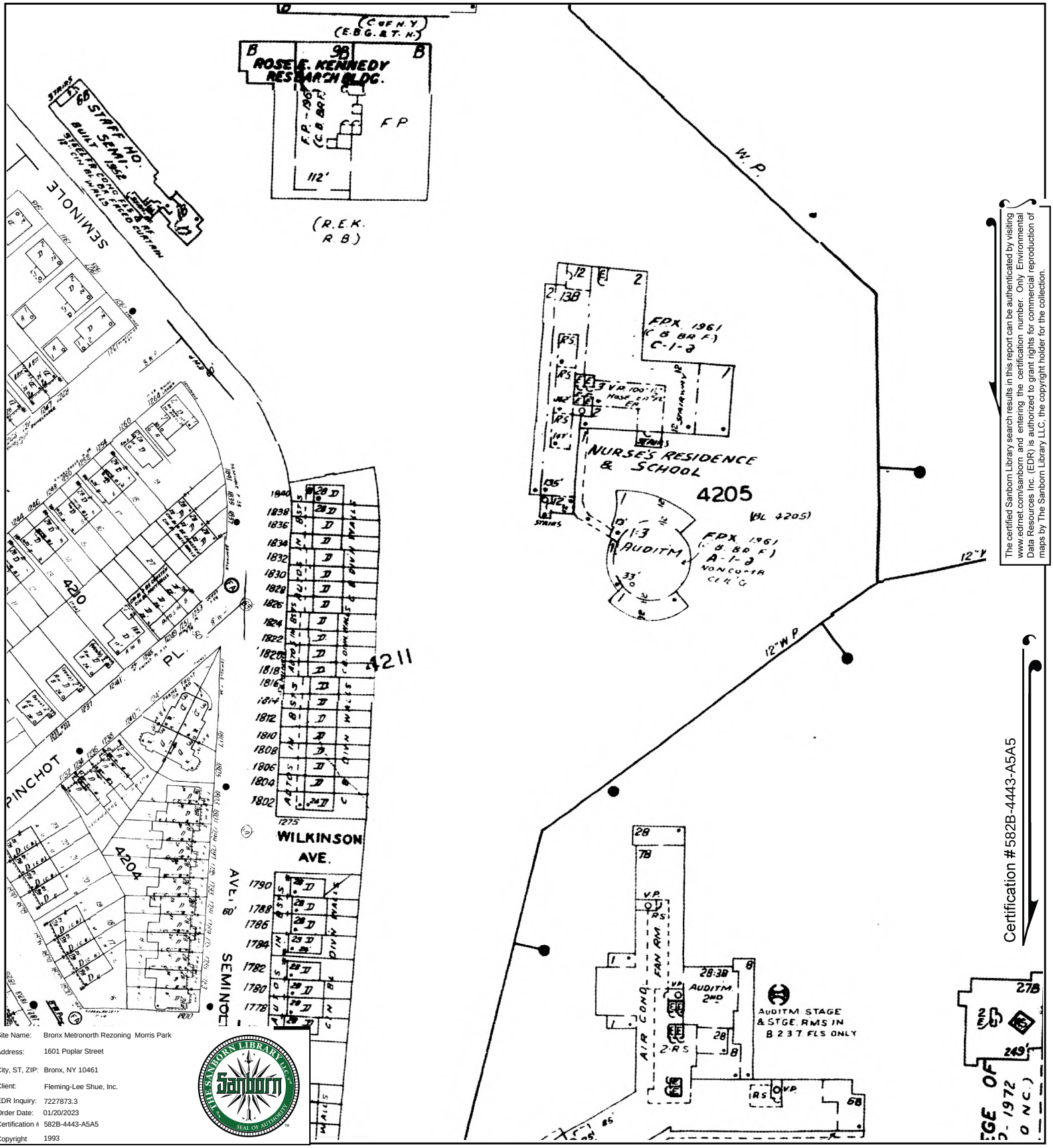

The certified Sanborn Library search results in this report can be authenticated by visiting www.edrnet.com/sanborn and entering the certification number. Only Environmental Data Resources Inc. (EDR) is authorized to grant rights for commercial reproduction of maps by The Sanborn Library LLC, the copyright holder for the collection.

Site Name:	Bronx Metronorth Rezoning Morris Park
Address:	1601 Poplar Street
City, ST, ZIP:	Bronx, NY 10461
Client:	Fleming-Lee Shue, Inc.
EDR Inquiry:	7227873.3
Order Date:	01/20/2023
Certification #:	582B-4443-A5A5
Copyright	1993

This Certified Sanborn Map combines the following sheets.
Outlined areas indicate map sheets within the collection.

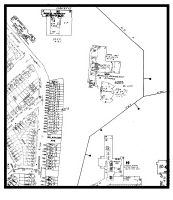



Volume 19, Sheet 15
Volume 19, Sheet 22
Volume 19, Sheet 16
Volume 19, Sheet 21
Volume 19, Sheet 14

0 Feet 150 300 600

N

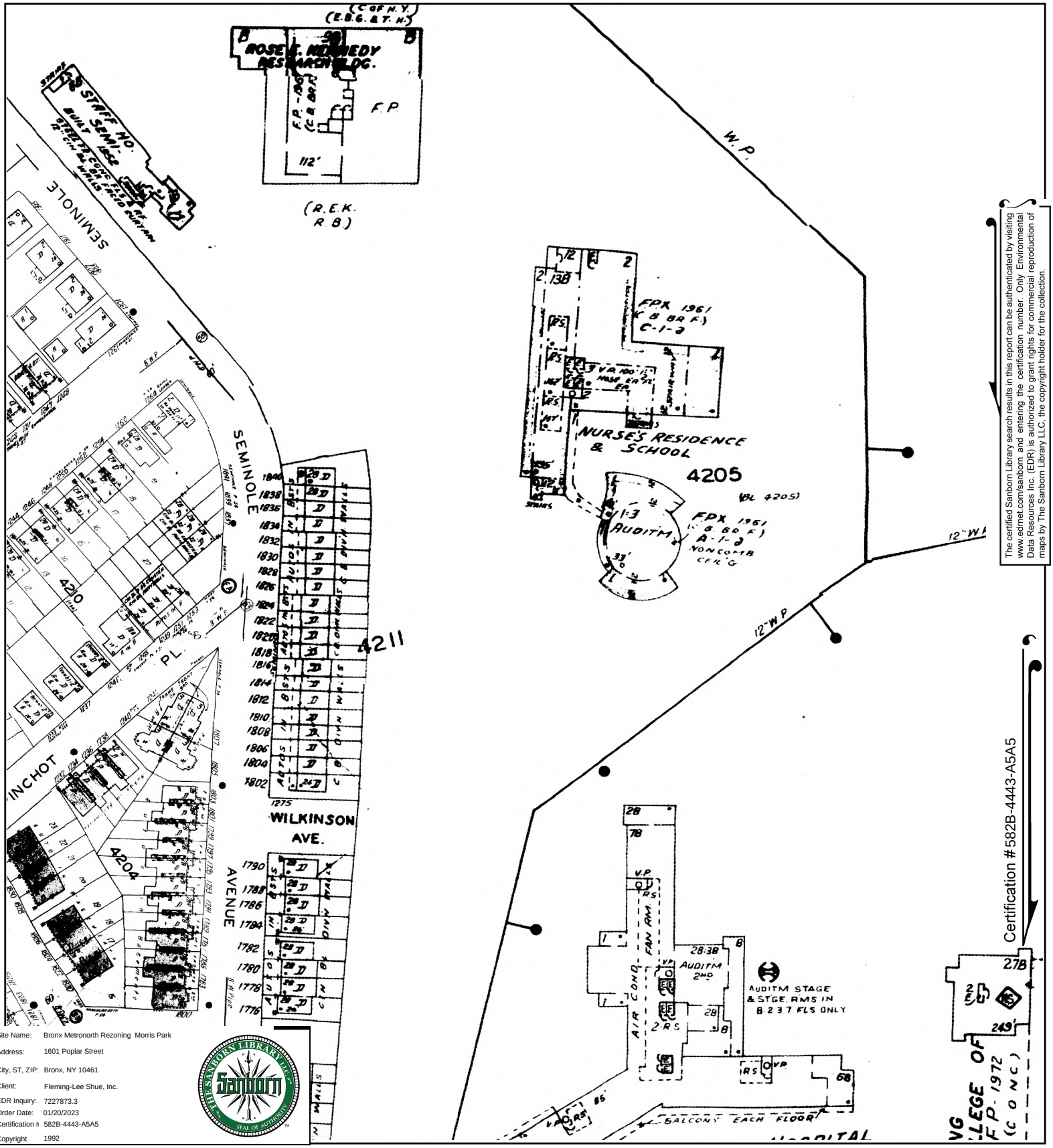

The certified Sanborn Library search results in this report can be authenticated by visiting www.edrnet.com/sanborn and entering the certification number. Only Environmental Data Resources Inc. (EDR) is authorized to grant rights for commercial reproduction of maps by The Sanborn Library LLC, the copyright holder for the collection.

Site Name:	Bronx Metronorth Rezoning Morris Park
Address:	1601 Poplar Street
City, ST, ZIP:	Bronx, NY 10461
Client:	Fleming-Lee Shue, Inc.
EDR Inquiry:	7227873.3
Order Date:	01/20/2023
Certification #:	582B-4443-A5A5
Copyright	1992

This Certified Sanborn Map combines the following sheets.
Outlined areas indicate map sheets within the collection.

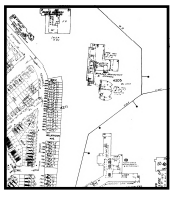



Volume 19, Sheet 22
Volume 19, Sheet 14
Volume 19, Sheet 16
Volume 19, Sheet 21
Volume 19, Sheet 15

0 Feet 150 300 600

N

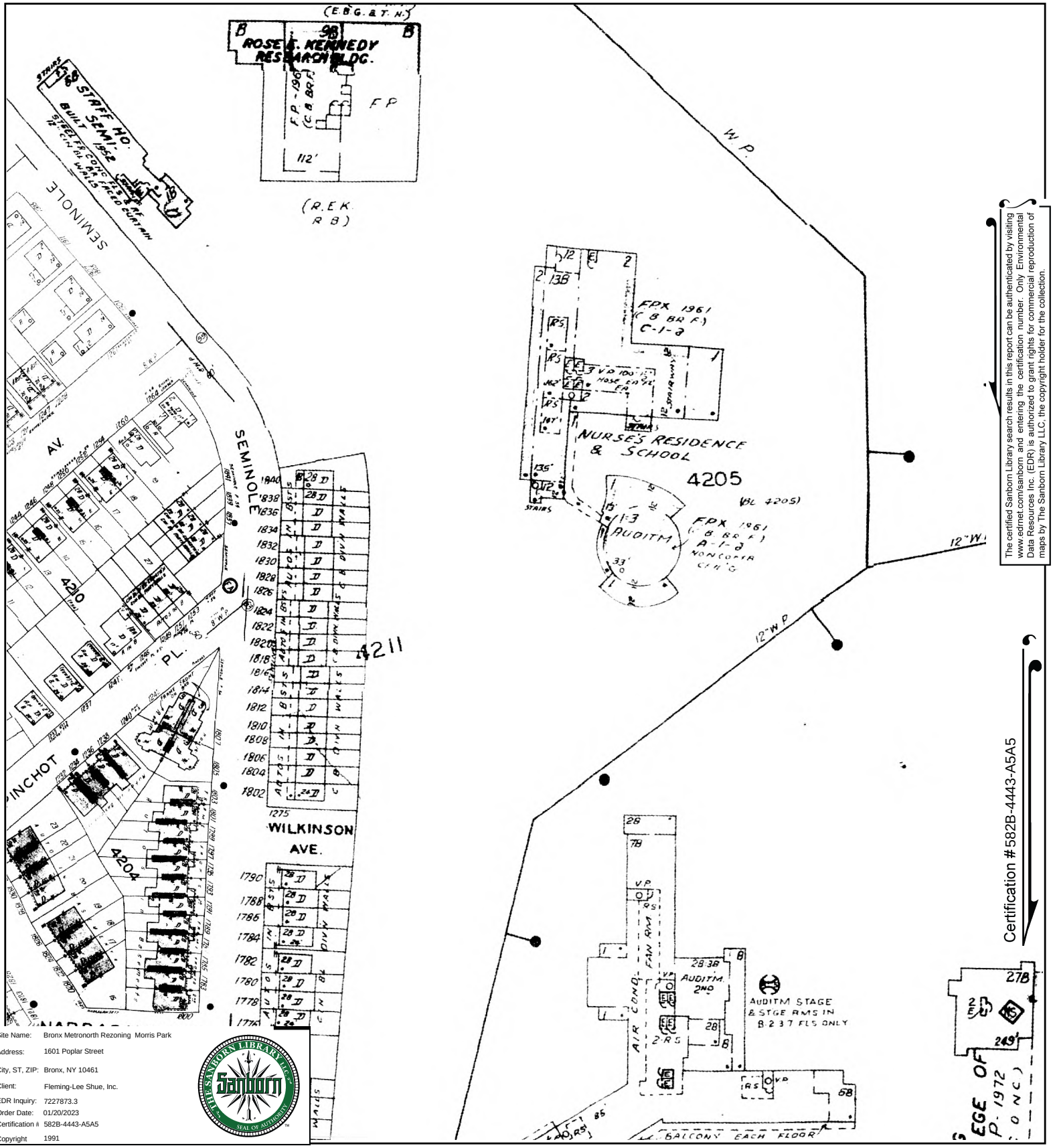

The certified Sanborn Library search results in this report can be authenticated by visiting www.edrnet.com/sanborn and entering the certification number. Only Environmental Data Resources Inc. (EDR) is authorized to grant rights for commercial reproduction of maps by The Sanborn Library LLC, the copyright holder for the collection.

Certification #582B-4443-A5A5

Site Name:	Bronx Metronorth Rezoning Morris Park
Address:	1601 Poplar Street
City, ST, ZIP:	Bronx, NY 10461
Client:	Fleming-Lee Shue, Inc.
EDR Inquiry:	7227873.3
Order Date:	01/20/2023
Certification #:	582B-4443-A5A5
Copyright	1991

This Certified Sanborn Map combines the following sheets.
Outlined areas indicate map sheets within the collection.

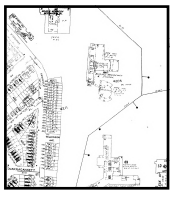



Volume 19, Sheet 21
Volume 19, Sheet 22
Volume 19, Sheet 16
Volume 19, Sheet 14

0 Feet 150 300 600

N

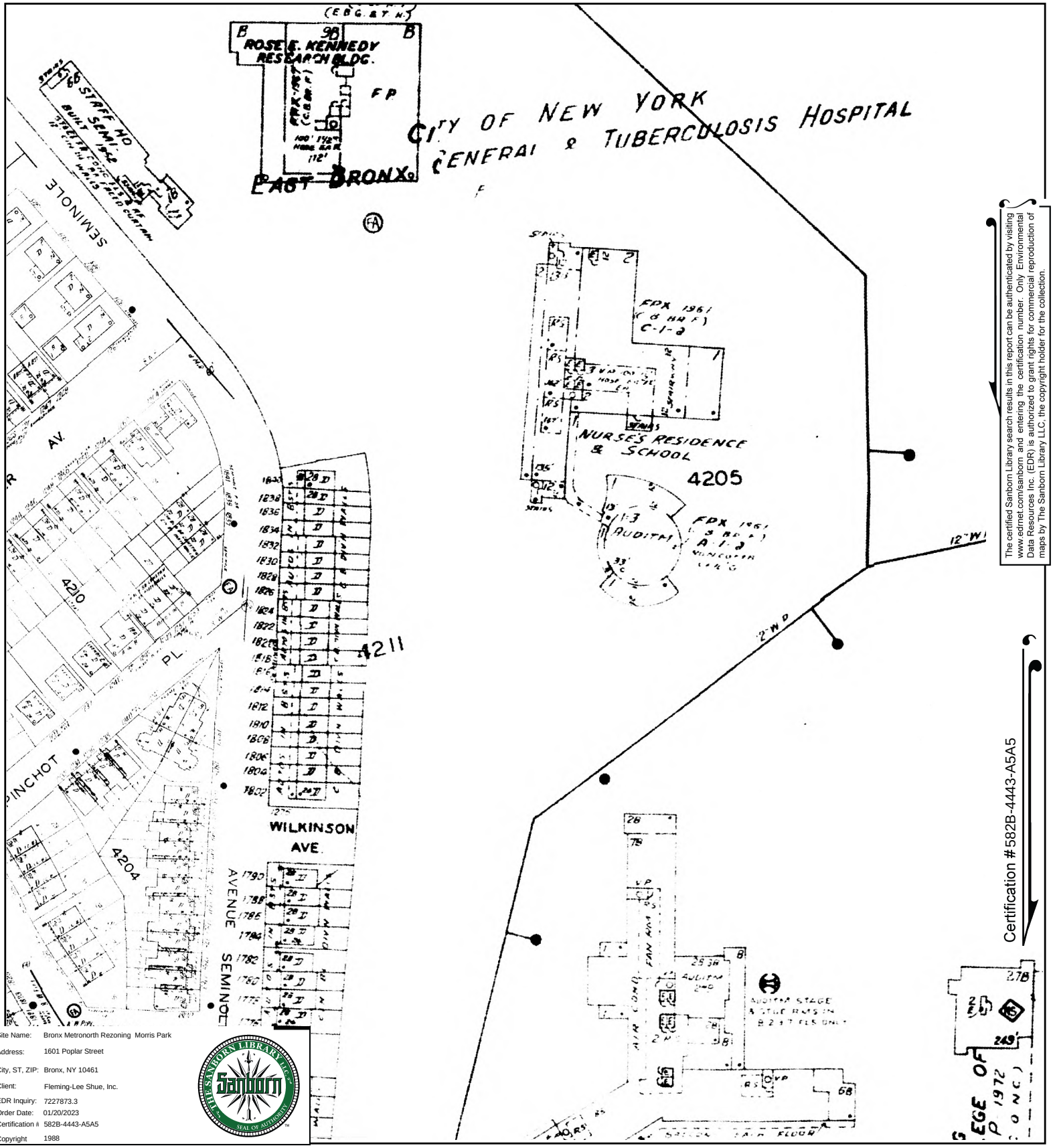

The certified Sanborn Library search results in this report can be authenticated by visiting www.edrnet.com/sanborn and entering the certification number. Only Environmental Data Resources Inc. (EDR) is authorized to grant rights for commercial reproduction of maps by The Sanborn Library LLC, the copyright holder for the collection.

Site Name:	Bronx Metronorth Rezoning Morris Park
Address:	1601 Poplar Street
City, ST, ZIP:	Bronx, NY 10461
Client:	Fleming-Lee Shue, Inc.
EDR Inquiry:	7227873.3
Order Date:	01/20/2023
Certification #:	582B-4443-A5A5
Copyright	1988

This Certified Sanborn Map combines the following sheets.
Outlined areas indicate map sheets within the collection.

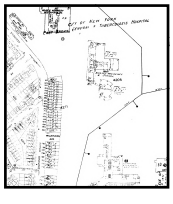



Volume 19, Sheet 22
Volume 19, Sheet 14
Volume 19, Sheet 21
Volume 19, Sheet 16

0 Feet 150 300 600

N

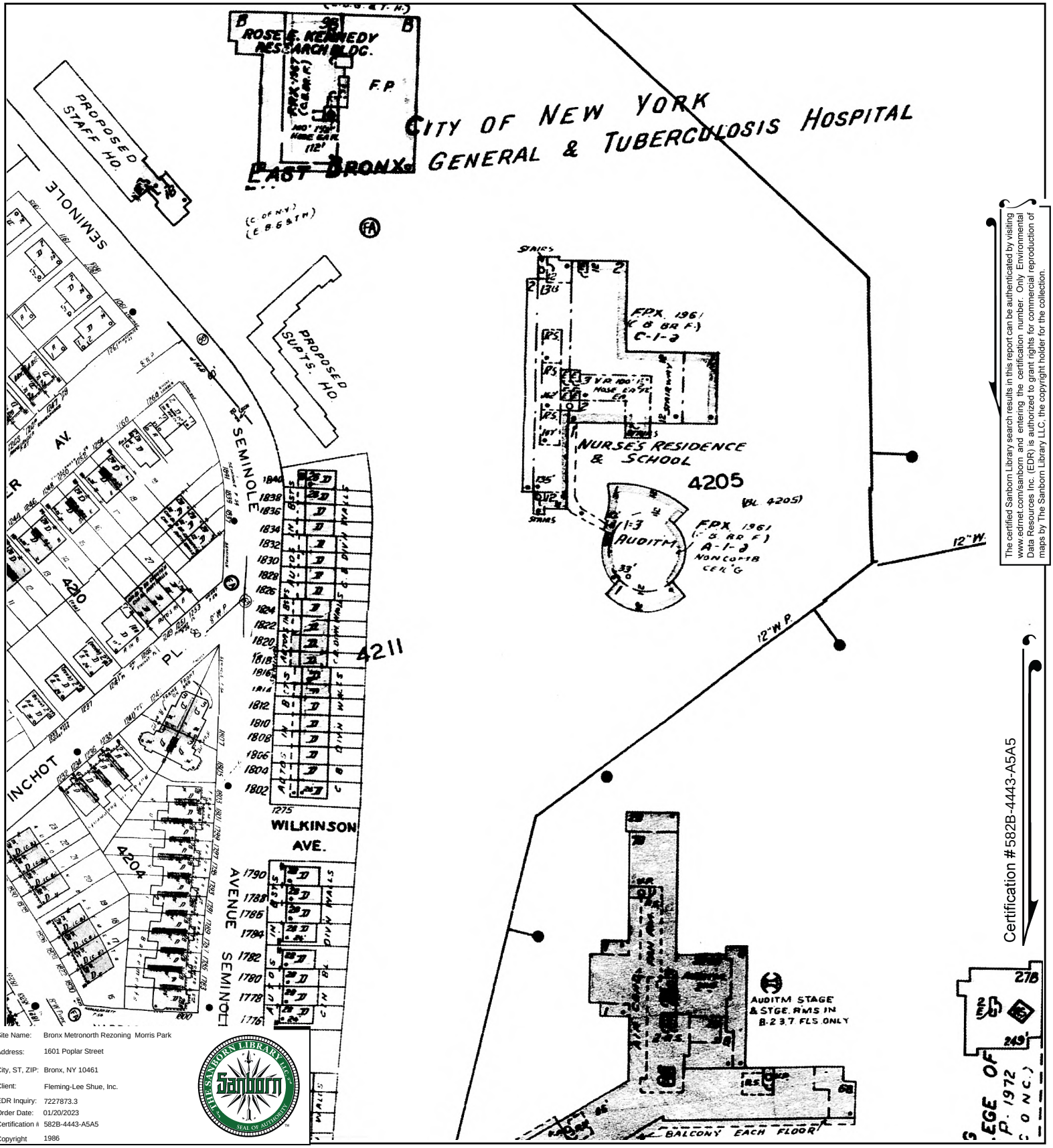

The certified Sanborn Library search results in this report can be authenticated by visiting www.edrnet.com/sanborn and entering the certification number. Only Environmental Data Resources Inc. (EDR) is authorized to grant rights for commercial reproduction of maps by The Sanborn Library LLC, the copyright holder for the collection.

Certification #582B-4443-A5A5

Site Name:	Bronx Metronorth Rezoning Morris Park
Address:	1601 Poplar Street
City, ST, ZIP:	Bronx, NY 10461
Client:	Fleming-Lee Shue, Inc.
EDR Inquiry:	7227873.3
Order Date:	01/20/2023
Certification #:	582B-4443-A5A5
Copyright	1986

This Certified Sanborn Map combines the following sheets.
Outlined areas indicate map sheets within the collection.

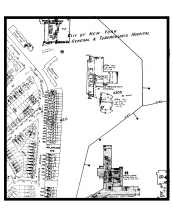

Volume 19, Sheet 16
Volume 19, Sheet 21
Volume 19, Sheet 14
Volume 19, Sheet 22

0 Feet 150 300 600

N

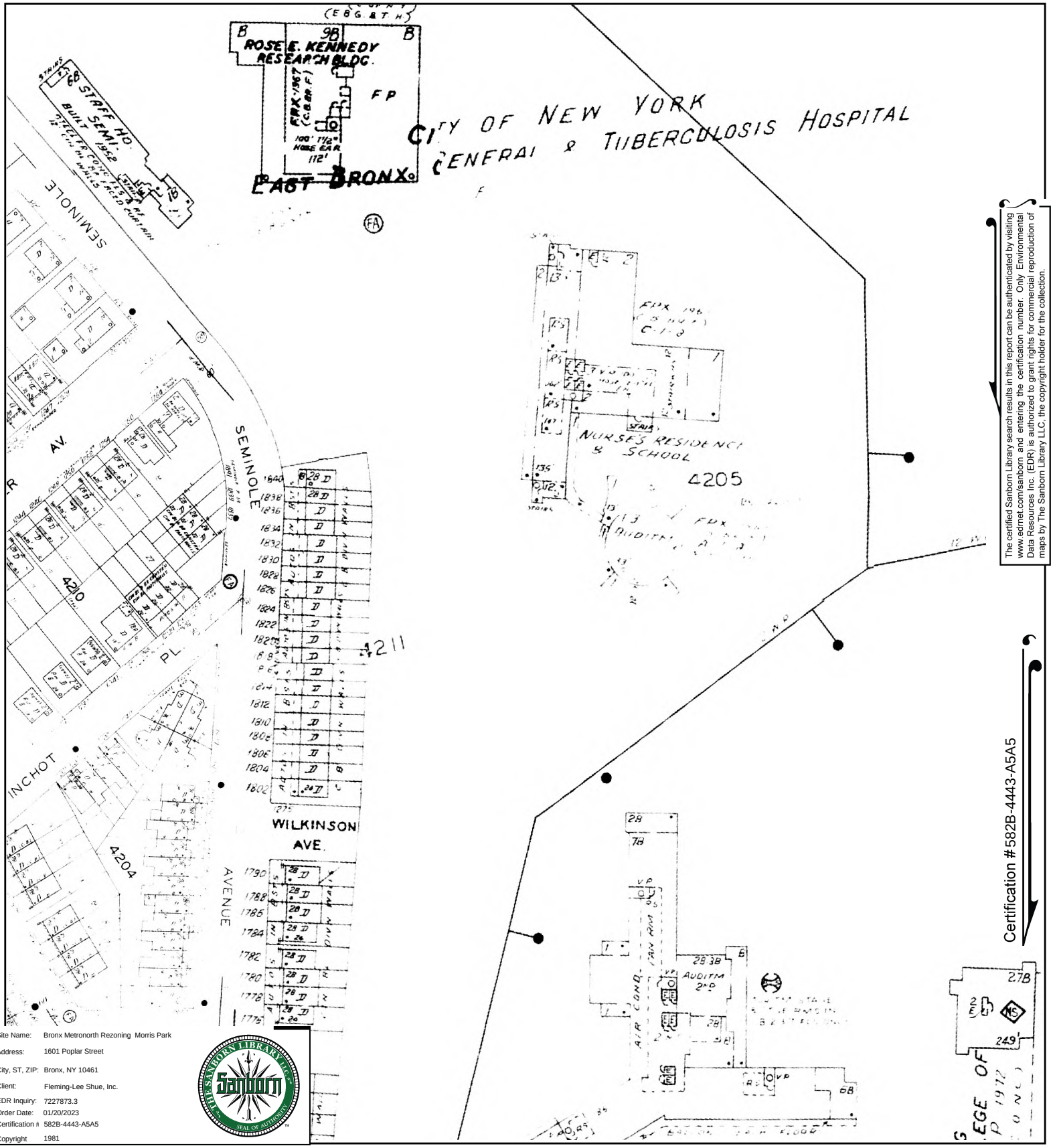

The certified Sanborn Library search results in this report can be authenticated by visiting www.edrnet.com/sanborn and entering the certification number. Only Environmental Data Resources Inc. (EDR) is authorized to grant rights for commercial reproduction of maps by The Sanborn Library LLC, the copyright holder for the collection.

Certification #582B-4443-A5A5

Site Name:	Bronx Metronorth Rezoning Morris Park
Address:	1601 Poplar Street
City, ST, ZIP:	Bronx, NY 10461
Client:	Fleming-Lee Shue, Inc.
EDR Inquiry:	7227873.3
Order Date:	01/20/2023
Certification #:	582B-4443-A5A5
Copyright	1981

This Certified Sanborn Map combines the following sheets.
Outlined areas indicate map sheets within the collection.

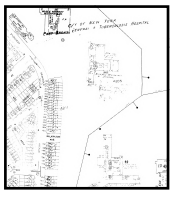



Volume 19, Sheet 16
Volume 19, Sheet 14
Volume 19, Sheet 21
Volume 19, Sheet 22

0 Feet 150 300 600

N

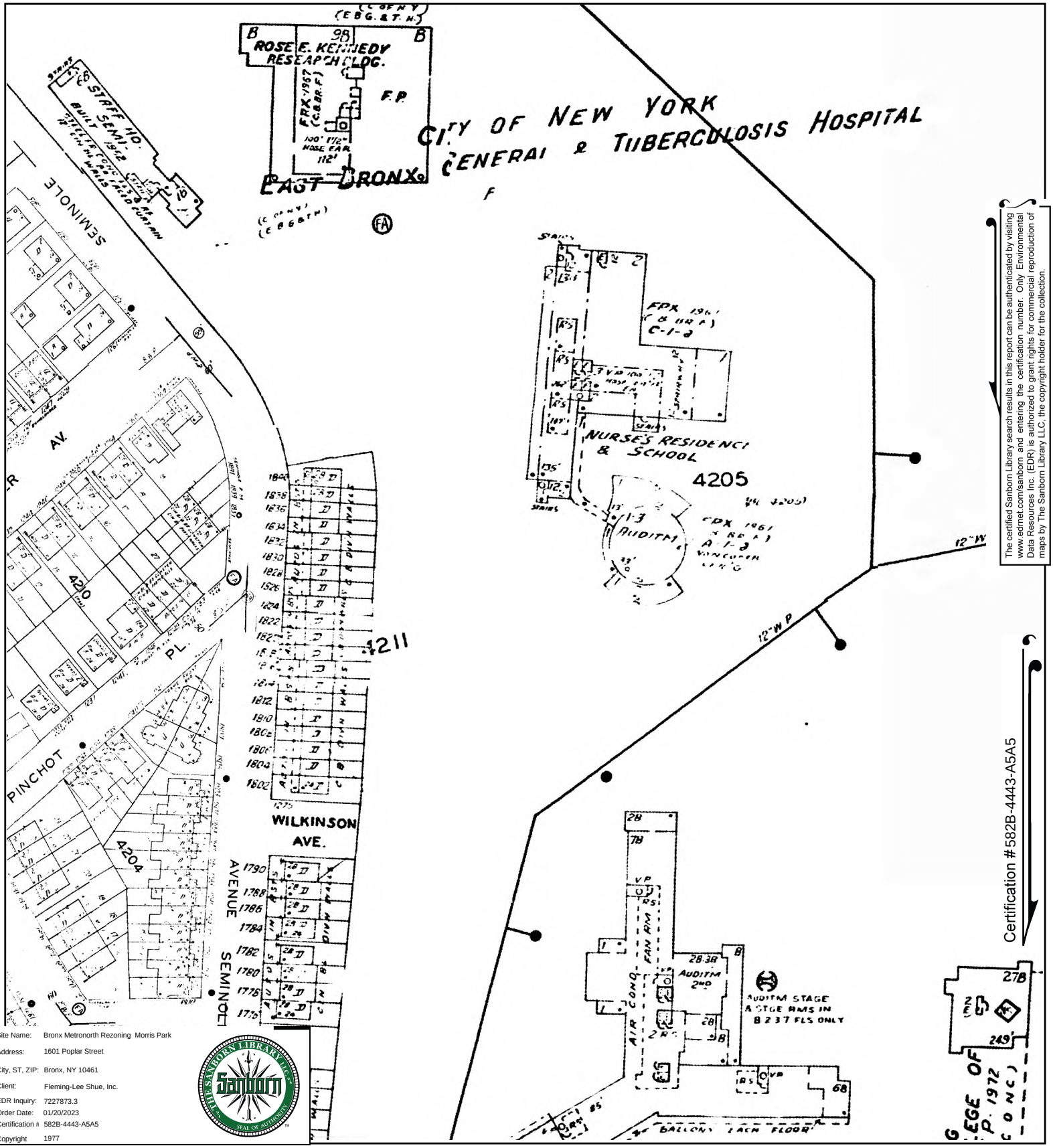

The certified Sanborn Library search results in this report can be authenticated by visiting www.edrnet.com/sanborn and entering the certification number. Only Environmental Data Resources Inc. (EDR) is authorized to grant rights for commercial reproduction of maps by The Sanborn Library LLC, the copyright holder for the collection.

Certification #582B-4443-A5A5

Site Name:	Bronx Metronorth Rezoning Morris Park
Address:	1601 Poplar Street
City, ST, ZIP:	Bronx, NY 10461
Client:	Fleming-Lee Shue, Inc.
EDR Inquiry:	7227873.3
Order Date:	01/20/2023
Certification #:	582B-4443-A5A5
Copyright	1977

This Certified Sanborn Map combines the following sheets.
Outlined areas indicate map sheets within the collection.

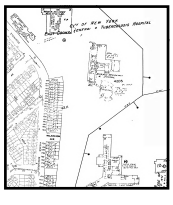



Volume 19, Sheet 15
Volume 19, Sheet 16
Volume 19, Sheet 22
Volume 19, Sheet 21
Volume 19, Sheet 14

0 Feet 150 300 600

N

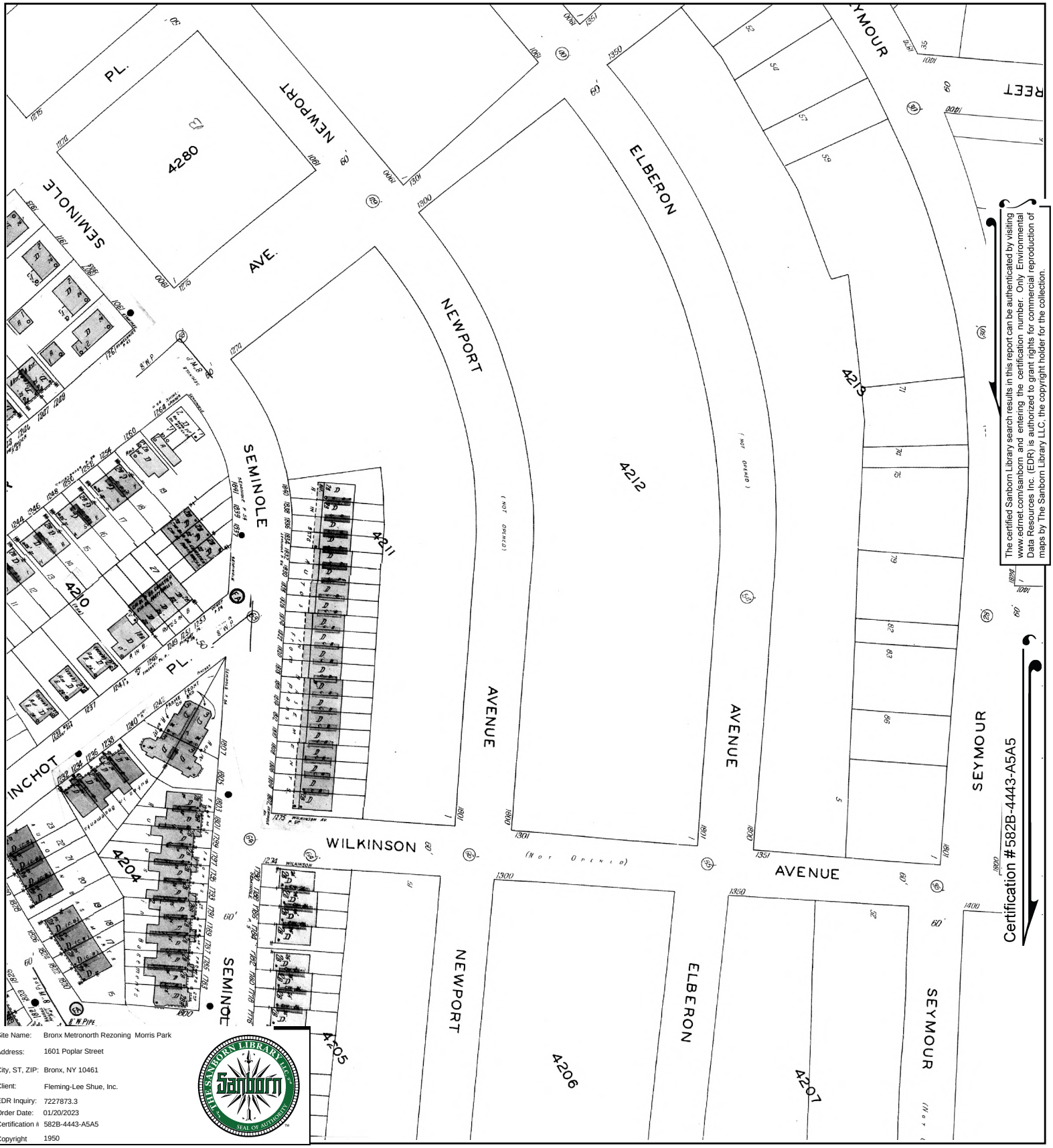

Site Name: Bronx Metronorth Rezoning Morris Park
Address: 1601 Poplar Street
City, ST, ZIP: Bronx, NY 10461
Client: Fleming-Lee Shue, Inc.
EDR Inquiry: 7227873.3
Order Date: 01/20/2023
Certification #: 582B-4443-A5A5
Copyright: 1950

This Certified Sanborn Map combines the following sheets.
Outlined areas indicate map sheets within the collection.

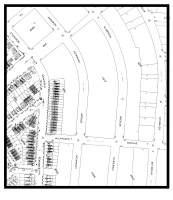



Volume 19, Sheet 14
Volume 19, Sheet 22
Volume 19, Sheet 16
Volume 19, Sheet 21

0 Feet 150 300 600

N

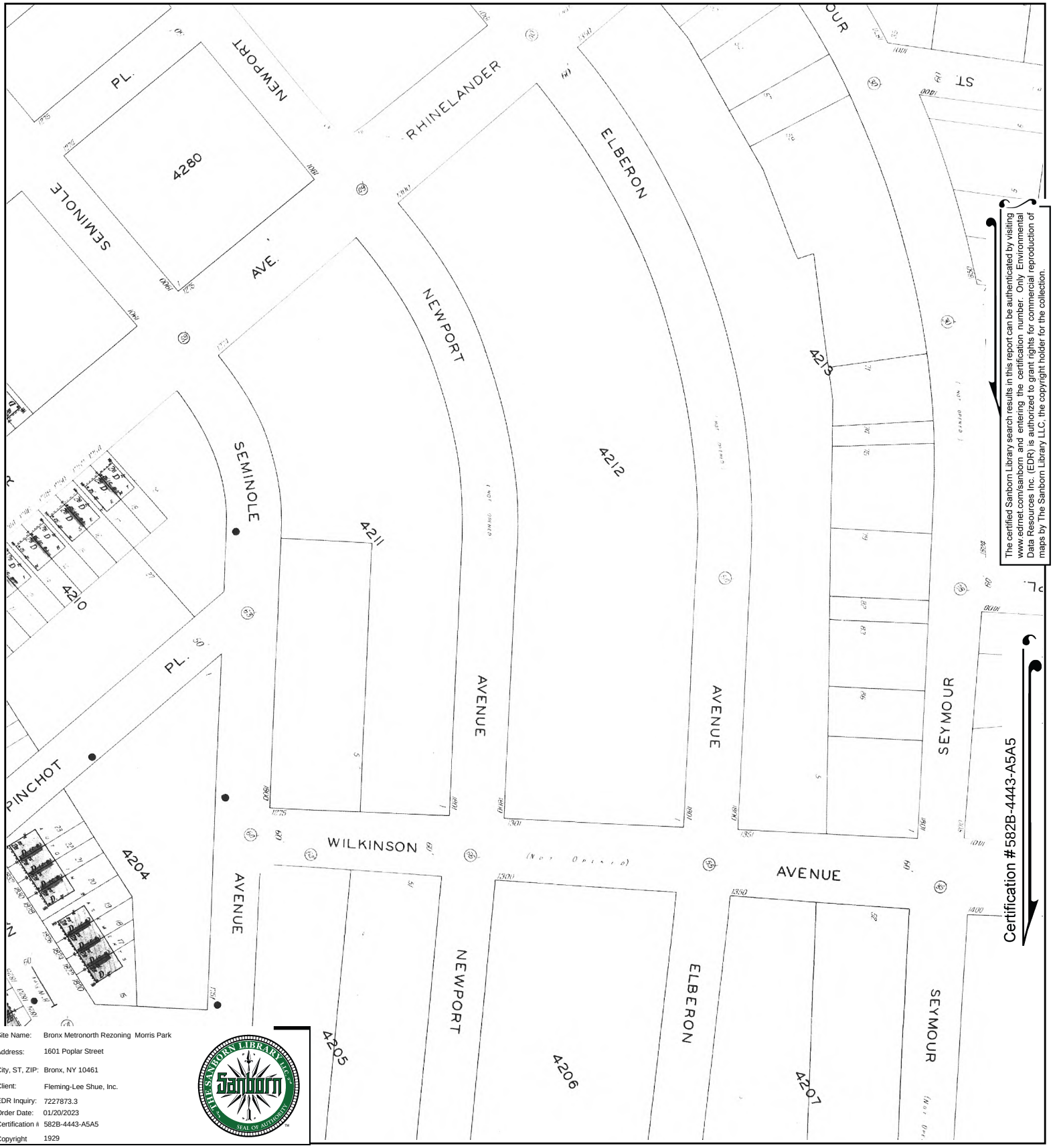

The certified Sanborn Library search results in this report can be authenticated by visiting www.edrnet.com/sanborn and entering the certification number. Only Environmental Data Resources Inc. (EDR) is authorized to grant rights for commercial reproduction of maps by The Sanborn Library LLC, the copyright holder for the collection.

Certification #582B-4443-A5A5

Site Name:	Bronx Metronorth Rezoning Morris Park
Address:	1601 Poplar Street
City, ST, ZIP:	Bronx, NY 10461
Client:	Fleming-Lee Shue, Inc.
EDR Inquiry:	7227873.3
Order Date:	01/20/2023
Certification #:	582B-4443-A5A5
Copyright	1929

This Certified Sanborn Map combines the following sheets.
Outlined areas indicate map sheets within the collection.





Volume 19, Sheet 21
Volume 19, Sheet 16
Volume 19, Sheet 22
Volume 19, Sheet 14

0 Feet 150 300 600

N

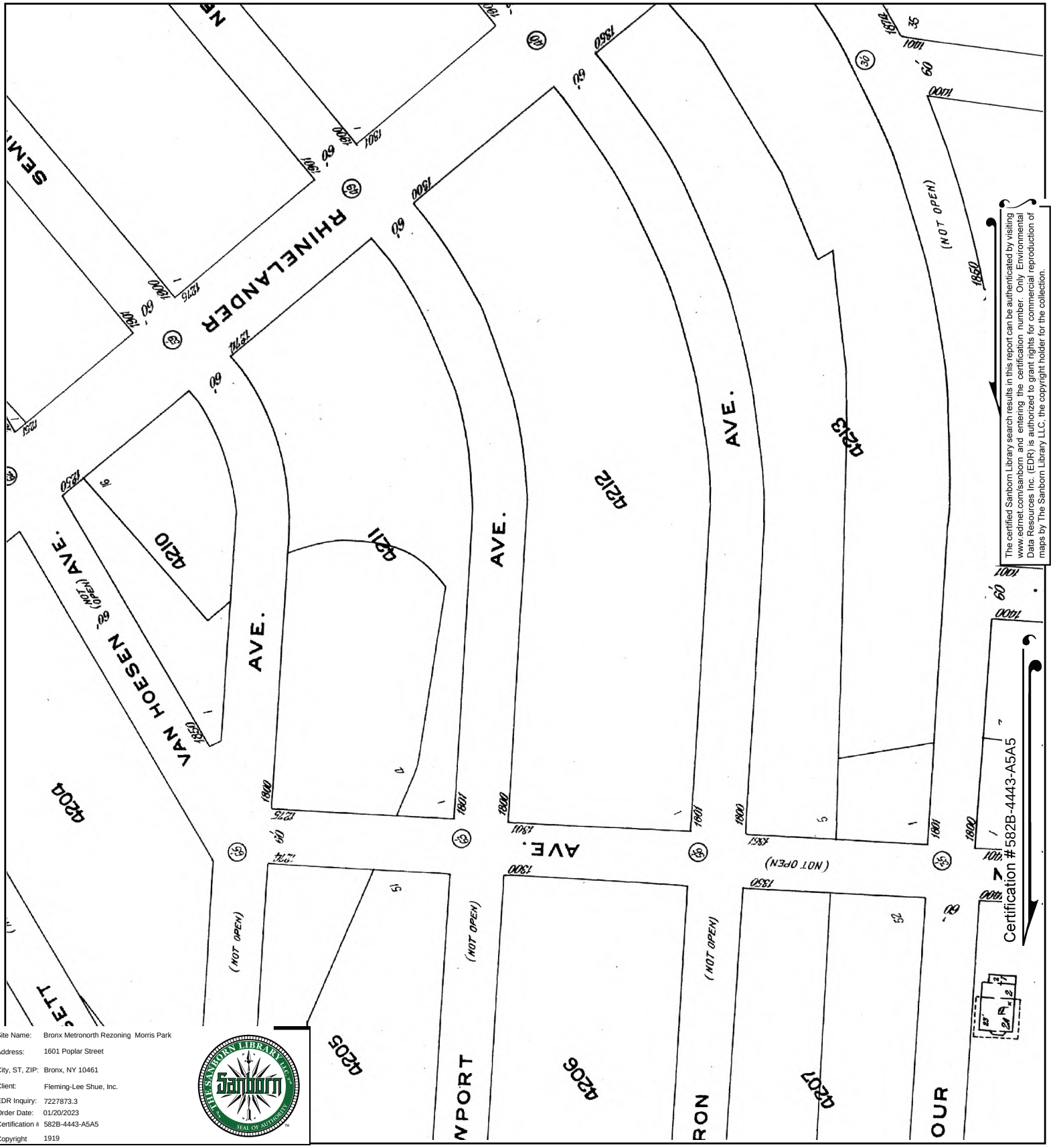

The certified Sanborn Library search results in this report can be authenticated by visiting www.edrnet.com/sanborn and entering the certification number. Only Environmental Data Resources Inc. (EDR) is authorized to grant rights for commercial reproduction of maps by The Sanborn Library LLC, the copyright holder for the collection.

Certification #582B-4443-A5A5

Site Name:	Bronx Metronorth Rezoning Morris Park
Address:	1601 Poplar Street
City, ST, ZIP:	Bronx, NY 10461
Client:	Fleming-Lee Shue, Inc.
EDR Inquiry:	7227873.3
Order Date:	01/20/2023
Certification #	582B-4443-A5A5
Copyright	1919

This Certified Sanborn Map combines the following sheets.
Outlined areas indicate map sheets within the collection.

0 Feet 150 300 600

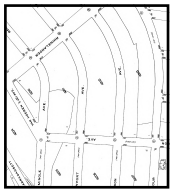



Volume 17, Sheet 39
Volume 17, Sheet 38
Volume 17, Sheet 14

N

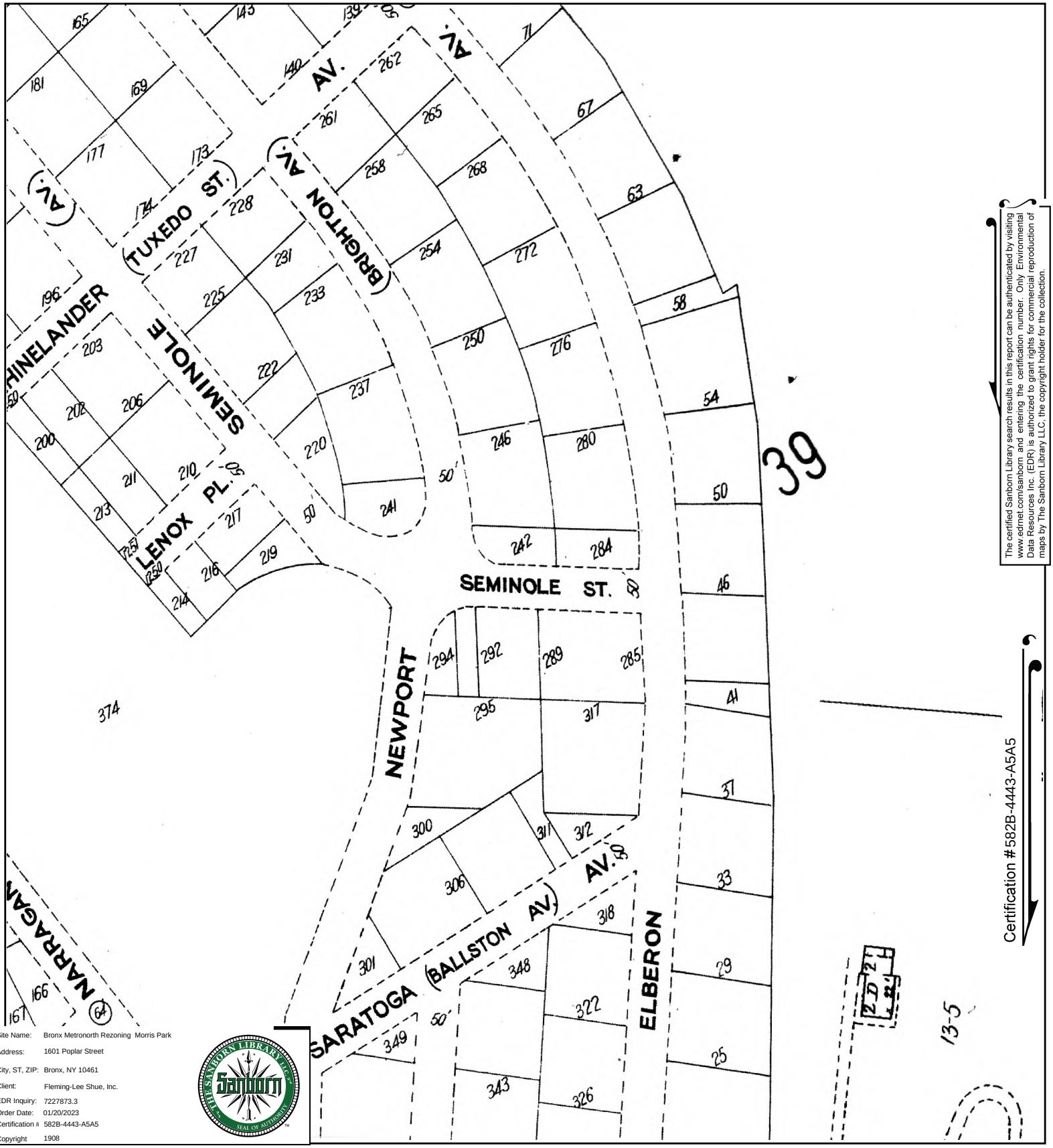

The certified Sanborn Library search results in this report can be authenticated by visiting www.edrnet.com/sanborn and entering the certification number. Only Environmental Data Resources Inc. (EDR) is authorized to grant rights for commercial reproduction of maps by The Sanborn Library LLC, the copyright holder for the collection.

Certification #582B-4443-A5A5

Site Name:	Bronx Metronorth Rezoning Morris Park
Address:	1601 Poplar Street
City, ST, ZIP:	Bronx, NY 10461
Client:	Fleming-Lee Shue, Inc.
EDR Inquiry:	7227873.3
Order Date:	01/20/2023
Certification #:	582B-4443-A5A5
Copyright	1908

This Certified Sanborn Map combines the following sheets.
Outlined areas indicate map sheets within the collection.

0 Feet 150 300 600

Volume A, Sheet 36





N

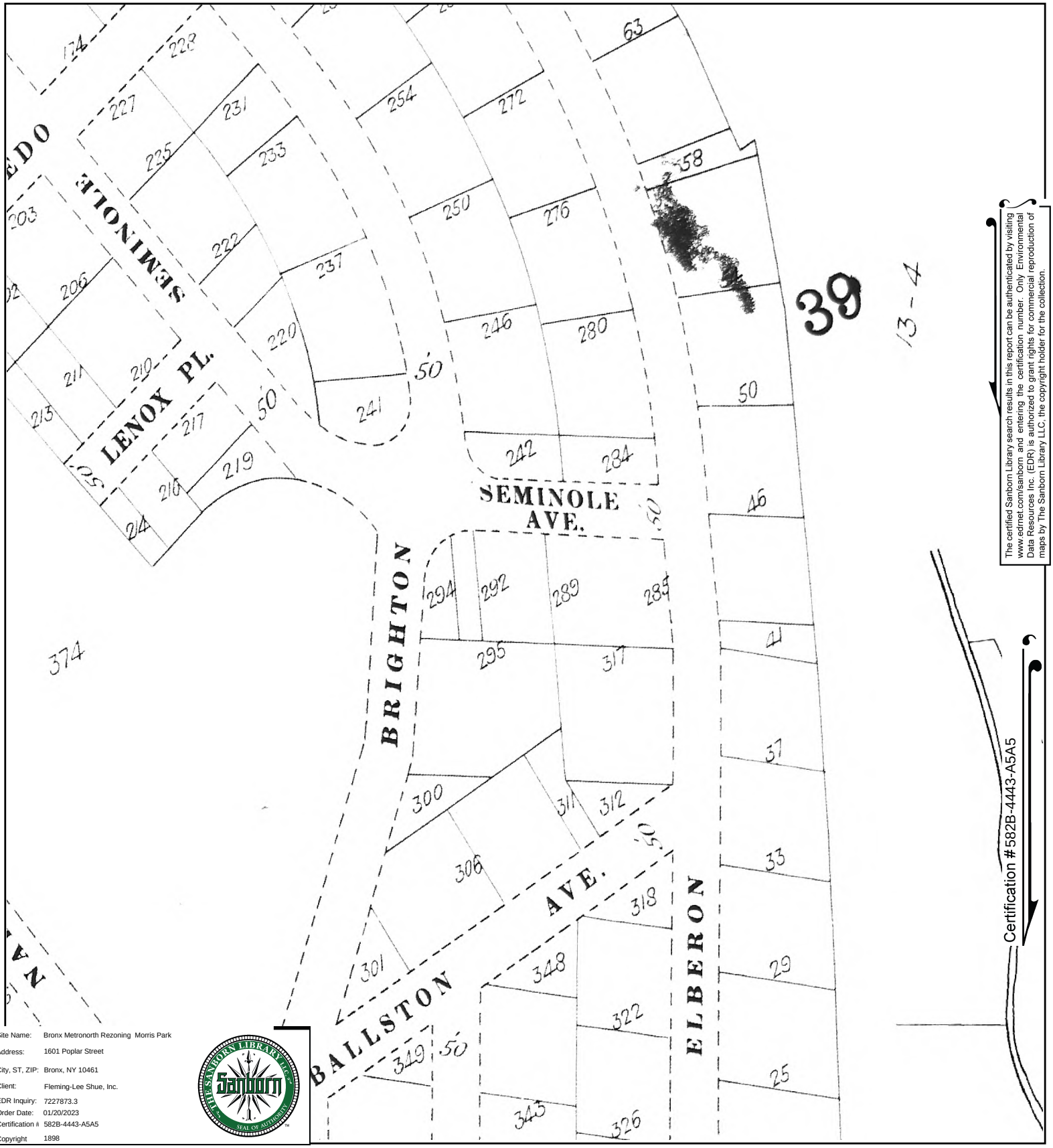

The certified Sanborn Library search results in this report can be authenticated by visiting www.edrnet.com/sanborn and entering the certification number. Only Environmental Data Resources Inc. (EDR) is authorized to grant rights for commercial reproduction of maps by The Sanborn Library LLC, the copyright holder for the collection.

Certification #582B-4443-A5A5

Site Name:	Bronx Metronorth Rezoning Morris Park
Address:	1601 Poplar Street
City, ST, ZIP:	Bronx, NY 10461
Client:	Fleming-Lee Shue, Inc.
EDR Inquiry:	7227873.3
Order Date:	01/20/2023
Certification #:	582B-4443-A5A5
Copyright	1898

This Certified Sanborn Map combines the following sheets.
Outlined areas indicate map sheets within the collection.





Volume A, Sheet 38
Volume A, Sheet 36
Volume A, Sheet 6

0 Feet 150 300 600

N

Bronx Metronorth Rezoning Morris Park

1601 Poplar Street

Bronx, NY 10461

Inquiry Number: 7227873.3

January 20, 2023

Certified Sanborn® Map Report

6 Armstrong Road, 4th floor
Shelton, CT 06484
Toll Free: 800.352.0050
www.edrnet.com

Certified Sanborn® Map Report

01/20/23

Site Name:

Bronx Metronorth Rezoning M
1601 Poplar Street
Bronx, NY 10461
EDR Inquiry # 7227873.3

Client Name:

Fleming-Lee Shue, Inc.
158 West 29th St
New York, NY 10001
Contact: Joel E Kane

The Sanborn Library has been searched by EDR and maps covering the target property location as provided by Fleming-Lee Shue, Inc. were identified for the years listed below. The Sanborn Library is the largest, most complete collection of fire insurance maps. The collection includes maps from Sanborn, Bromley, Perris & Browne, Hopkins, Barlow, and others. Only Environmental Data Resources Inc. (EDR) is authorized to grant rights for commercial reproduction of maps by the Sanborn Library LLC, the copyright holder for the collection. Results can be authenticated by visiting www.edrnet.com/sanborn.

The Sanborn Library is continually enhanced with newly identified map archives. This report accesses all maps in the collection as of the day this report was generated.

Certified Sanborn Results:

Certification # 582B-4443-A5A5

PO # FP1420

Project Bronx MetroNorth Rezoning 2

Maps Provided:

2007	1996	1977
2006	1995	1950
2005	1993	1929
2004	1992	1919
2003	1991	1908
2002	1988	1898
2001	1986	
1998	1981	

Sanborn® Library search results

Certification #: 582B-4443-A5A5

The Sanborn Library includes more than 1.2 million fire insurance maps from Sanborn, Bromley, Perris & Browne, Hopkins, Barlow and others which track historical property usage in approximately 12,000 American cities and towns. Collections searched:

- ☑ Library of Congress
- ☑ University Publications of America
- ☑ EDR Private Collection

The Sanborn Library LLC Since 1866™

Limited Permission To Make Copies

Fleming-Lee Shue, Inc. (the client) is permitted to make up to FIVE photocopies of this Sanborn Map transmittal and each fire insurance map accompanying this report solely for the limited use of its customer. No one other than the client is authorized to make copies. Upon request made directly to an EDR Account Executive, the client may be permitted to make a limited number of additional photocopies. This permission is conditioned upon compliance by the client, its customer and their agents with EDR's copyright policy; a copy of which is available upon request.

Disclaimer - Copyright and Trademark Notice

This Report contains certain information obtained from a variety of public and other sources reasonably available to Environmental Data Resources, LLC. It cannot be concluded from this Report that coverage information for the target and surrounding properties does not exist from other sources. This Report is provided on an "AS IS", "AS AVAILABLE" basis. NO WARRANTY EXPRESS OR IMPLIED IS MADE WHATSOEVER IN CONNECTION WITH THIS REPORT. ENVIRONMENTAL DATA RESOURCES, LLC AND ITS SUBSIDIARIES, AFFILIATES AND THIRD PARTY SUPPLIERS DISCLAIM ALL WARRANTIES, OF ANY KIND OR NATURE, EXPRESS OR IMPLIED, ARISING OUT OF OR RELATED TO THIS REPORT OR ANY OF THE DATA AND INFORMATION PROVIDED IN THIS REPORT, INCLUDING WITHOUT LIMITATION, ANY WARRANTIES REGARDING ACCURACY, QUALITY, CORRECTNESS, COMPLETENESS, COMPREHENSIVENESS, SUITABILITY, MERCHANTABILITY, FITNESS FOR A PARTICULAR PURPOSE, TITLE, NON-INFRINGEMENT, MISAPPROPRIATION, OR OTHERWISE. ALL RISK IS ASSUMED BY THE USER. IN NO EVENT SHALL ENVIRONMENTAL DATA RESOURCES, LLC OR ITS SUBSIDIARIES, AFFILIATES OR THIRD PARTY SUPPLIERS BE LIABLE TO ANYONE FOR ANY DIRECT, INCIDENTAL, INDIRECT, SPECIAL, CONSEQUENTIAL OR OTHER DAMAGES OF ANY TYPE OR KIND (INCLUDING BUT NOT LIMITED TO LOSS OF PROFITS, LOSS OF USE, OR LOSS OF DATA), ARISING OUT OF OR IN ANY WAY CONNECTED WITH THIS REPORT OR ANY OF THE DATA AND INFORMATION PROVIDED IN THIS REPORT. Any analyses, estimates, ratings, environmental risk levels, or risk codes provided in this Report are provided for illustrative purposes only, and are not intended to provide, nor should they be interpreted as providing any facts regarding, or prediction or forecast of, any environmental risk for any property. Only an assessment performed by a qualified environmental professional can provide findings, opinions or conclusions regarding the environmental risk or conditions in, on or at any property.

Copyright 2023 by Environmental Data Resources, Inc. All rights reserved. Reproduction in any media or format, in whole or in part, of any report or map of Environmental Data Resources, Inc., or its affiliates, is prohibited without prior written permission.

EDR and its logos (including Sanborn and Sanborn Map) are trademarks of Environmental Data Resources, LLC or its affiliates. All other trademarks used herein are the property of their respective owners.

Sanborn Sheet Key

This Certified Sanborn Map Report is based upon the following Sanborn Fire Insurance map sheets.

2007 Source Sheets


Volume 19, Sheet 14
2007


Volume 19, Sheet 22
2007


Volume 19, Sheet 16
2007


Volume 19, Sheet 21
2007

2006 Source Sheets


Volume 19, Sheet 21
2006


Volume 19, Sheet 16
2006

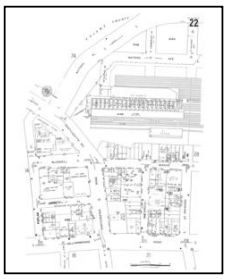
Volume 19, Sheet 22
2006


Volume 19, Sheet 14
2006

2005 Source Sheets


Volume 19, Sheet 14
2005


Volume 19, Sheet 22
2005


Volume 19, Sheet 16
2005


Volume 19, Sheet 21
2005

2004 Source Sheets


Volume 19, Sheet 21
2004


Volume 19, Sheet 16
2004


Volume 19, Sheet 22
2004


Volume 19, Sheet 14
2004

Sanborn Sheet Key

This Certified Sanborn Map Report is based upon the following Sanborn Fire Insurance map sheets.

2003 Source Sheets


Volume 19, Sheet 14
2003


Volume 19, Sheet 22
2003


Volume 19, Sheet 16
2003


Volume 19, Sheet 21
2003

2002 Source Sheets


Volume 19, Sheet 21
2002


Volume 19, Sheet 15
2002

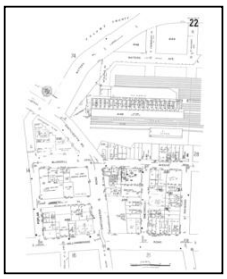
Volume 19, Sheet 22
2002


Volume 19, Sheet 16
2002


Volume 19, Sheet 14
2002

2001 Source Sheets


Volume 19, Sheet 14
2001


Volume 19, Sheet 16
2001


Volume 19, Sheet 22
2001


Volume 19, Sheet 21
2001

Sanborn Sheet Key

This Certified Sanborn Map Report is based upon the following Sanborn Fire Insurance map sheets.

1998 Source Sheets


Volume 19, Sheet 15
1998


Volume 19, Sheet 21
1998


Volume 19, Sheet 22
1998


Volume 19, Sheet 16
1998


Volume 19, Sheet 14
1998

1996 Source Sheets

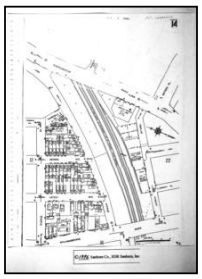
Volume 19, Sheet 13
1996


Volume 19, Sheet 16
1996


Volume 19, Sheet 21
1996


Volume 19, Sheet 21
1996

1995 Source Sheets


Volume 19, Sheet 74
1995


Volume 19, Sheet 15
1995


Volume 19, Sheet 21
1995

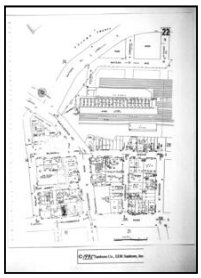
Volume 19, Sheet 22
1995


Volume 19, Sheet 16
1995

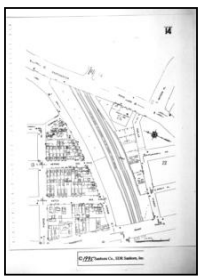
Volume 19, Sheet 14
1995

Sanborn Sheet Key

This Certified Sanborn Map Report is based upon the following Sanborn Fire Insurance map sheets.

1993 Source Sheets


Volume 19, Sheet 14
1993


Volume 19, Sheet 22
1993


Volume 19, Sheet 16
1993


Volume 19, Sheet 21
1993

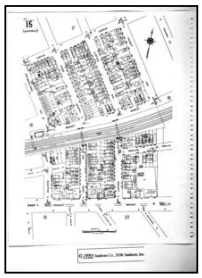
Volume 19, Sheet 15
1993

1992 Source Sheets


Volume 19, Sheet 15
1992


Volume 19, Sheet 21
1992


Volume 19, Sheet 16
1992


Volume 19, Sheet 22
1992


Volume 19, Sheet 14
1992

1991 Source Sheets


Volume 19, Sheet 14
1991


Volume 19, Sheet 16
1991


Volume 19, Sheet 22
1991


Volume 19, Sheet 21
1991

1988 Source Sheets


Volume 19, Sheet 21
1988

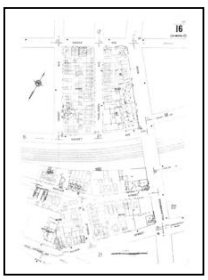
Volume 19, Sheet 16
1988

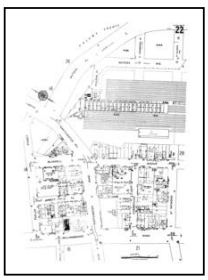
Volume 19, Sheet 22
1988


Volume 19, Sheet 14
1988

Sanborn Sheet Key

This Certified Sanborn Map Report is based upon the following Sanborn Fire Insurance map sheets.

1986 Source Sheets


Volume 19, Sheet 14
1986


Volume 19, Sheet 22
1986


Volume 19, Sheet 16
1986


Volume 19, Sheet 21
1986

1981 Source Sheets


Volume 19, Sheet 21
1981


Volume 19, Sheet 22
1981


Volume 19, Sheet 14
1981


Volume 19, Sheet 16
1981

1977 Source Sheets


Volume 19, Sheet 14
1977

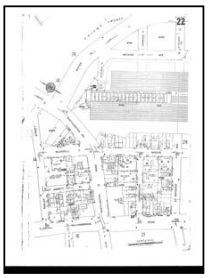
Volume 19, Sheet 22
1977


Volume 19, Sheet 16
1977


Volume 19, Sheet 21
1977


Volume 19, Sheet 15
1977

1950 Source Sheets


Volume 19, Sheet 21
1950


Volume 19, Sheet 16
1950


Volume 19, Sheet 22
1950

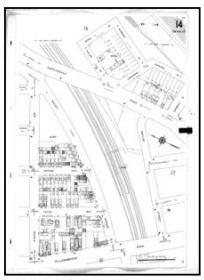
Volume 19, Sheet 14
1950

Sanborn Sheet Key

This Certified Sanborn Map Report is based upon the following Sanborn Fire Insurance map sheets.

1929 Source Sheets


Volume 19, Sheet 14
1929


Volume 19, Sheet 22
1929


Volume 19, Sheet 16
1929


Volume 19, Sheet 21
1929

1919 Source Sheets


Volume 17, Sheet 14
1919


Volume 17, Sheet 38
1919

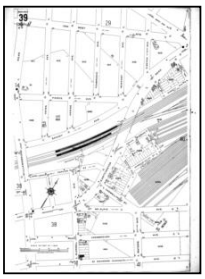
Volume 17, Sheet 39
1919

1908 Source Sheets


Volume A, Sheet 36
1908

1898 Source Sheets


Volume A, Sheet 6
1898


Volume A, Sheet 36
1898

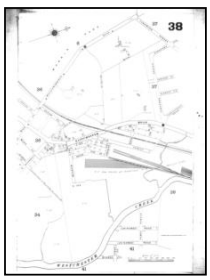
Volume A, Sheet 38
1898

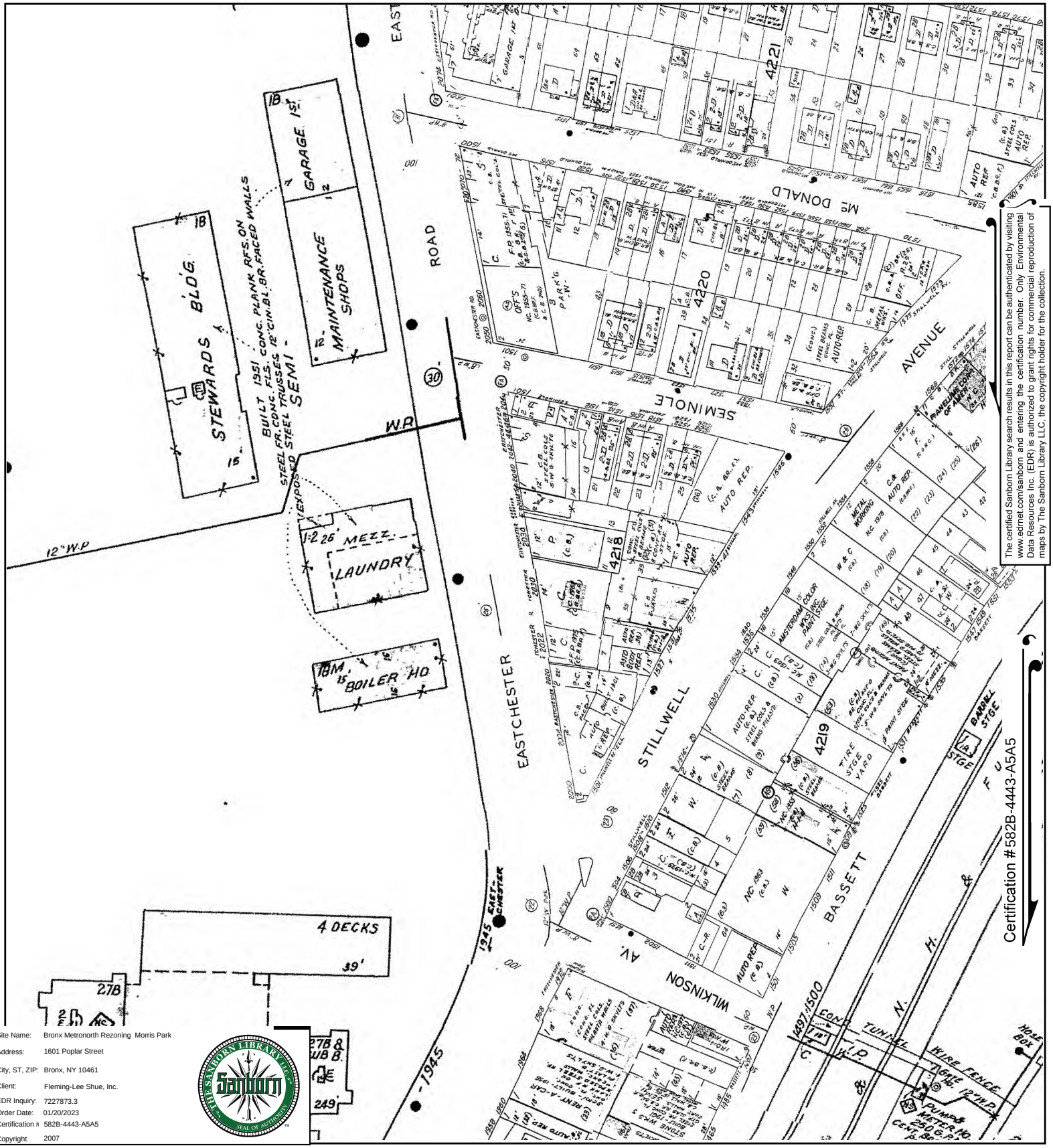

The certified Sanborn Library search results in this report can be authenticated by visiting www.edrnet.com/sanborn and entering the certification number. Only Environmental Data Resources Inc. (EDR) is authorized to grant rights for commercial reproduction of maps by The Sanborn Library LLC, the copyright holder for the collection.

Site Name:	Bronx Metronorth Rezoning Morris Park
Address:	1601 Poplar Street
City, ST, ZIP:	Bronx, NY 10461
Client:	Fleming-Lee Shue, Inc.
EDR Inquiry:	7227873.3
Order Date:	01/20/2023
Certification #:	582B-4443-A5A5
Copyright	2007

This Certified Sanborn Map combines the following sheets.
Outlined areas indicate map sheets within the collection.

0 Feet 150 300 600





Volume 19, Sheet 21
Volume 19, Sheet 16
Volume 19, Sheet 22
Volume 19, Sheet 14

N

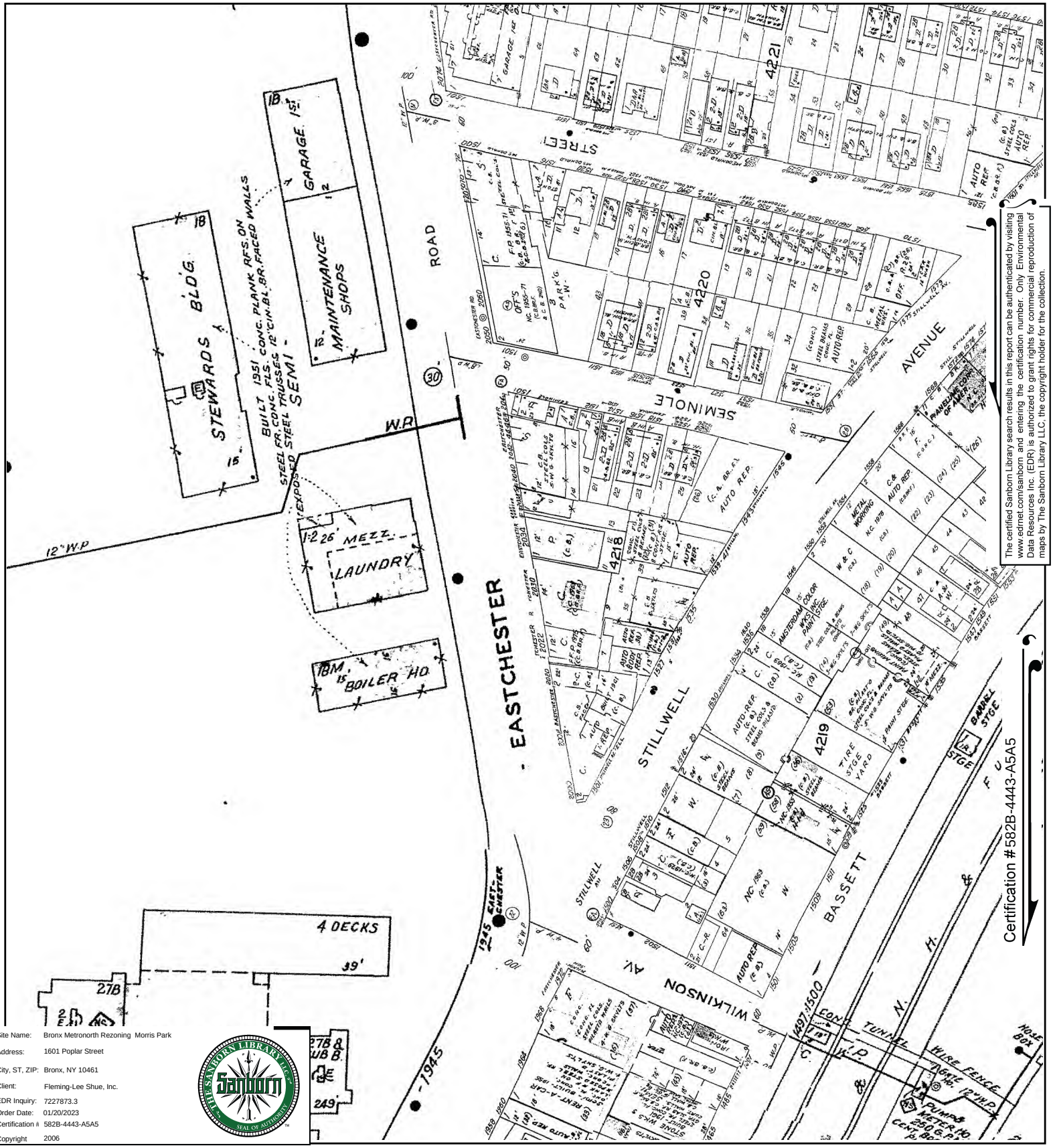

The certified Sanborn Library search results in this report can be authenticated by visiting www.edrnet.com/sanborn and entering the certification number. Only Environmental Data Resources Inc. (EDR) is authorized to grant rights for commercial reproduction of maps by The Sanborn Library LLC, the copyright holder for the collection.

Site Name:	Bronx Metronorth Rezoning Morris Park
Address:	1601 Poplar Street
City, ST, ZIP:	Bronx, NY 10461
Client:	Fleming-Lee Shue, Inc.
EDR Inquiry:	7227873.3
Order Date:	01/20/2023
Certification #:	582B-4443-A5A5
Copyright	2006

This Certified Sanborn Map combines the following sheets.
Outlined areas indicate map sheets within the collection.

0 Feet 150 300 600





Volume 19, Sheet 14
Volume 19, Sheet 22
Volume 19, Sheet 16
Volume 19, Sheet 21

N

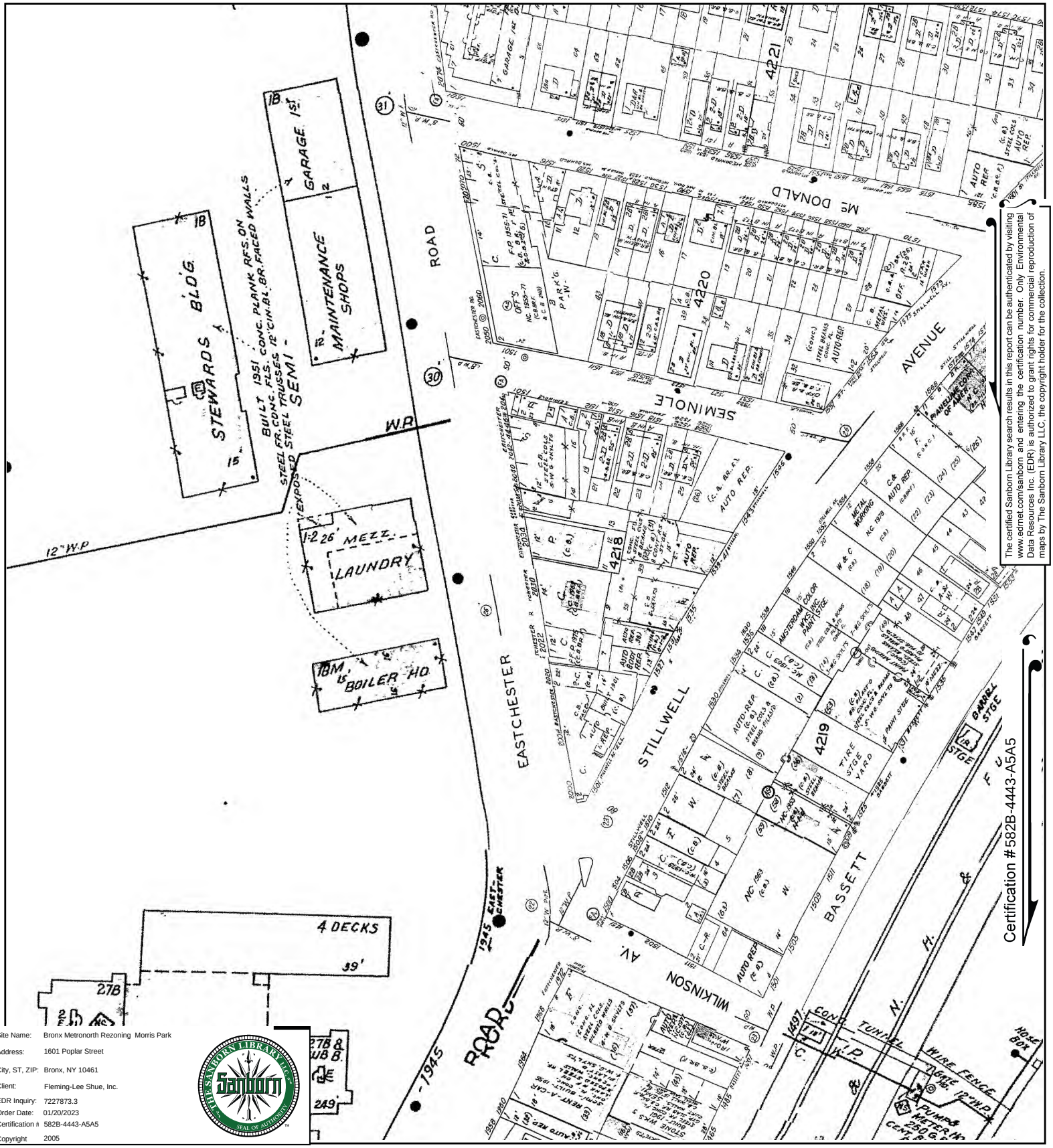

The certified Sanborn Library search results in this report can be authenticated by visiting www.edrnet.com/sanborn and entering the certification number. Only Environmental Data Resources Inc. (EDR) is authorized to grant rights for commercial reproduction of maps by The Sanborn Library LLC, the copyright holder for the collection.

Site Name:	Bronx Metronorth Rezoning Morris Park
Address:	1601 Poplar Street
City, ST, ZIP:	Bronx, NY 10461
Client:	Fleming-Lee Shue, Inc.
EDR Inquiry:	7227873.3
Order Date:	01/20/2023
Certification #:	582B-4443-A5A5
Copyright	2005

This Certified Sanborn Map combines the following sheets.
Outlined areas indicate map sheets within the collection.





Volume 19, Sheet 21
Volume 19, Sheet 16
Volume 19, Sheet 22
Volume 19, Sheet 14

0 Feet 150 300 600

N

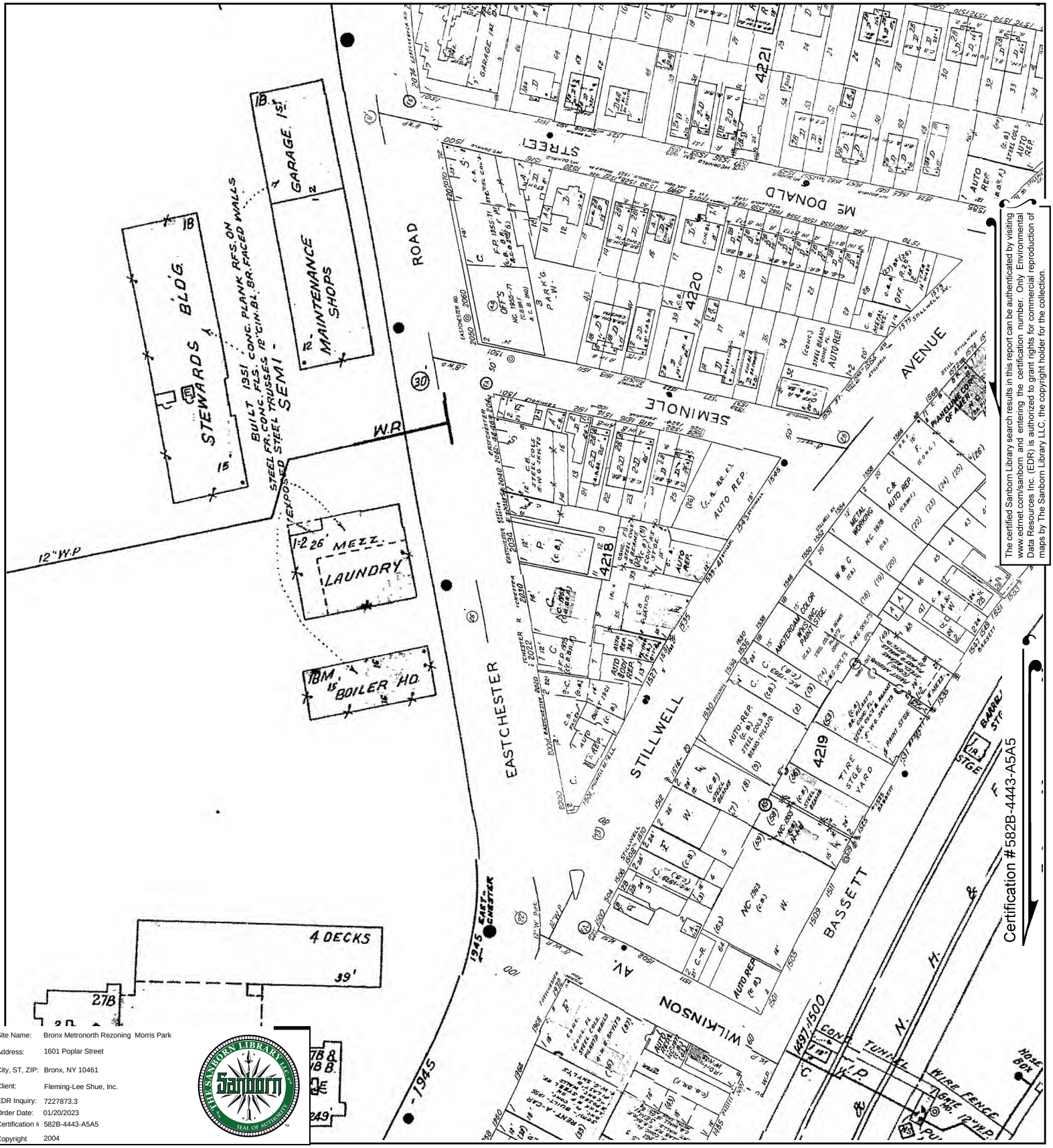

The certified Sanborn Library search results in this report can be authenticated by visiting www.edrnet.com/sanborn and entering the certification number. Only Environmental Data Resources Inc. (EDR) is authorized to grant rights for commercial reproduction of maps by The Sanborn Library LLC, the copyright holder for the collection.

Site Name:	Bronx Metronorth Rezoning Morris Park
Address:	1601 Poplar Street
City, ST, ZIP:	Bronx, NY 10461
Client:	Fleming-Lee Shue, Inc.
EDR Inquiry:	7227873.3
Order Date:	01/20/2023
Certification #:	582B-4443-A5A5
Copyright	2004

This Certified Sanborn Map combines the following sheets.
Outlined areas indicate map sheets within the collection.

0 Feet 150 300 600

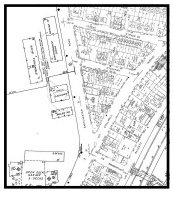



Volume 19, Sheet 14
Volume 19, Sheet 22
Volume 19, Sheet 16
Volume 19, Sheet 21

N

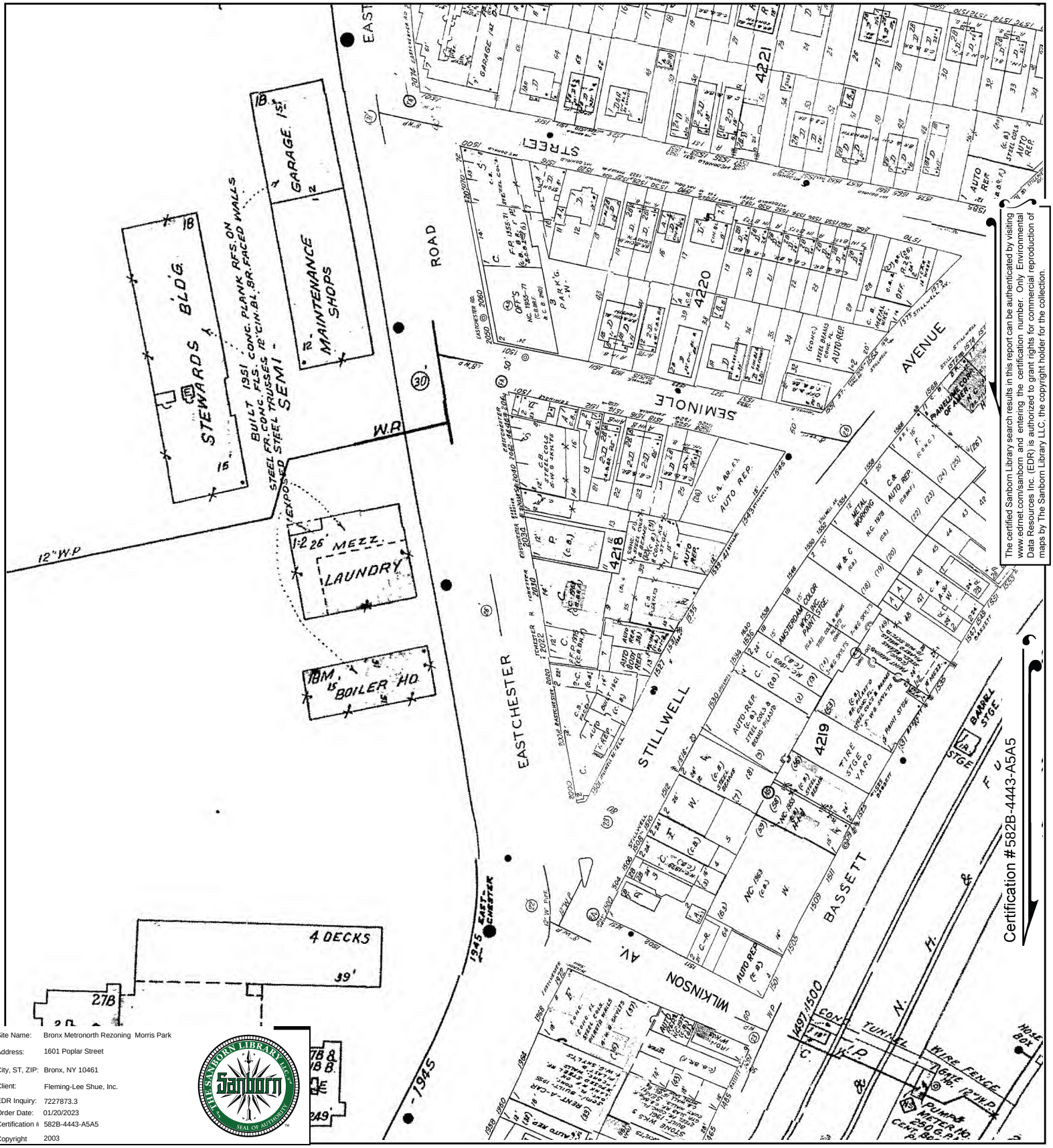

The certified Sanborn Library search results in this report can be authenticated by visiting www.edrnet.com/sanborn and entering the certification number. Only Environmental Data Resources Inc. (EDR) is authorized to grant rights for commercial reproduction of maps by The Sanborn Library LLC, the copyright holder for the collection.

Site Name:	Bronx Metronorth Rezoning Morris Park
Address:	1601 Poplar Street
City, ST, ZIP:	Bronx, NY 10461
Client:	Fleming-Lee Shue, Inc.
EDR Inquiry:	7227873.3
Order Date:	01/20/2023
Certification #:	582B-4443-A5A5
Copyright	2003

This Certified Sanborn Map combines the following sheets.
Outlined areas indicate map sheets within the collection.

0 Feet 150 300 600

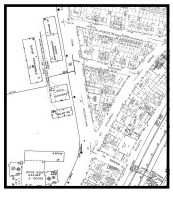



Volume 19, Sheet 21
Volume 19, Sheet 16
Volume 19, Sheet 22
Volume 19, Sheet 14

N

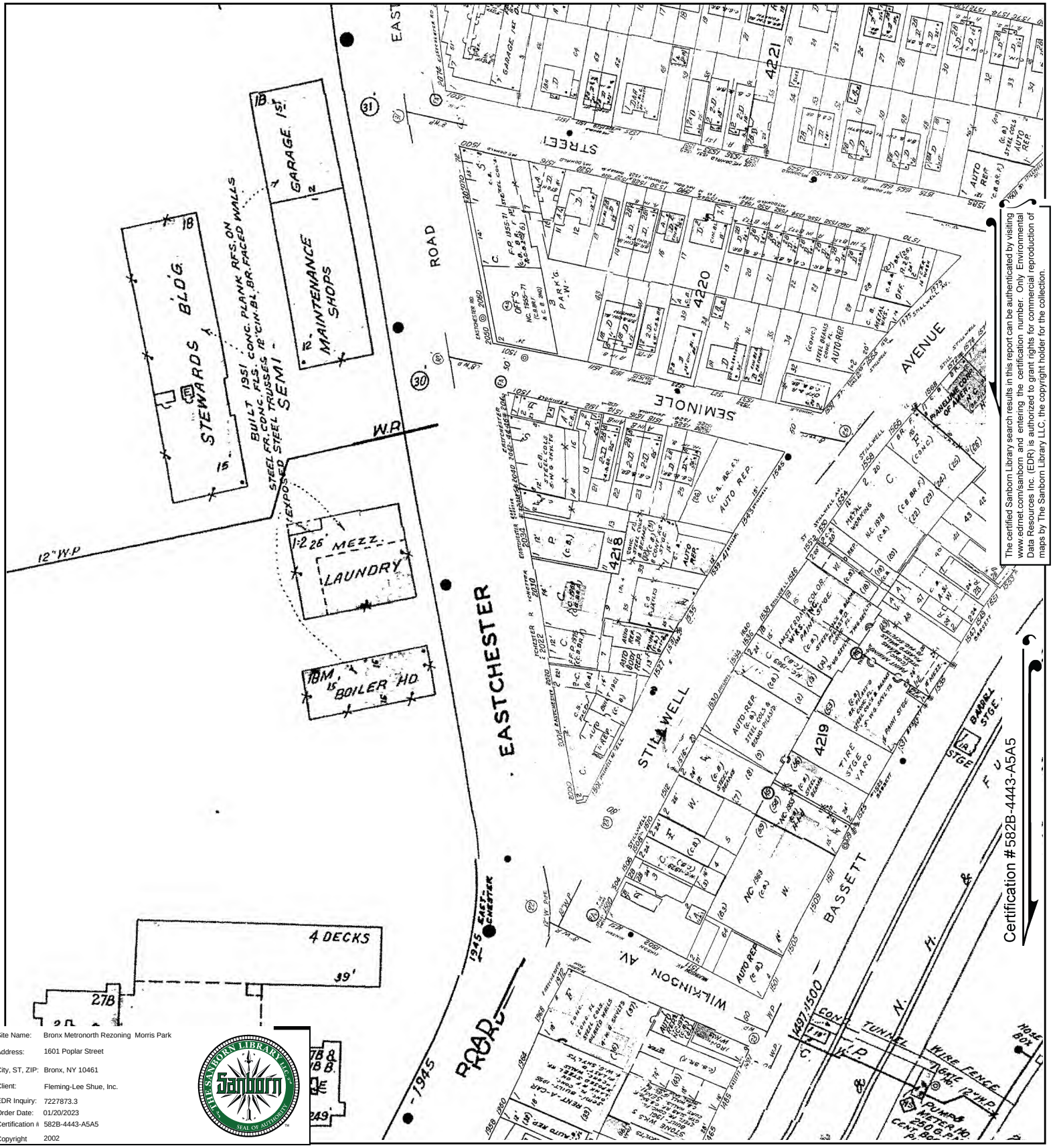

The certified Sanborn Library search results in this report can be authenticated by visiting www.edrnet.com/sanborn and entering the certification number. Only Environmental Data Resources Inc. (EDR) is authorized to grant rights for commercial reproduction of maps by The Sanborn Library LLC, the copyright holder for the collection.

Site Name:	Bronx Metronorth Rezoning Morris Park
Address:	1601 Poplar Street
City, ST, ZIP:	Bronx, NY 10461
Client:	Fleming-Lee Shue, Inc.
EDR Inquiry:	7227873.3
Order Date:	01/20/2023
Certification #:	582B-4443-A5A5
Copyright	2002

This Certified Sanborn Map combines the following sheets.
Outlined areas indicate map sheets within the collection.

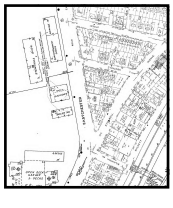



Volume 19, Sheet 14
Volume 19, Sheet 16
Volume 19, Sheet 22
Volume 19, Sheet 15
Volume 19, Sheet 21

0 Feet 150 300 600

N

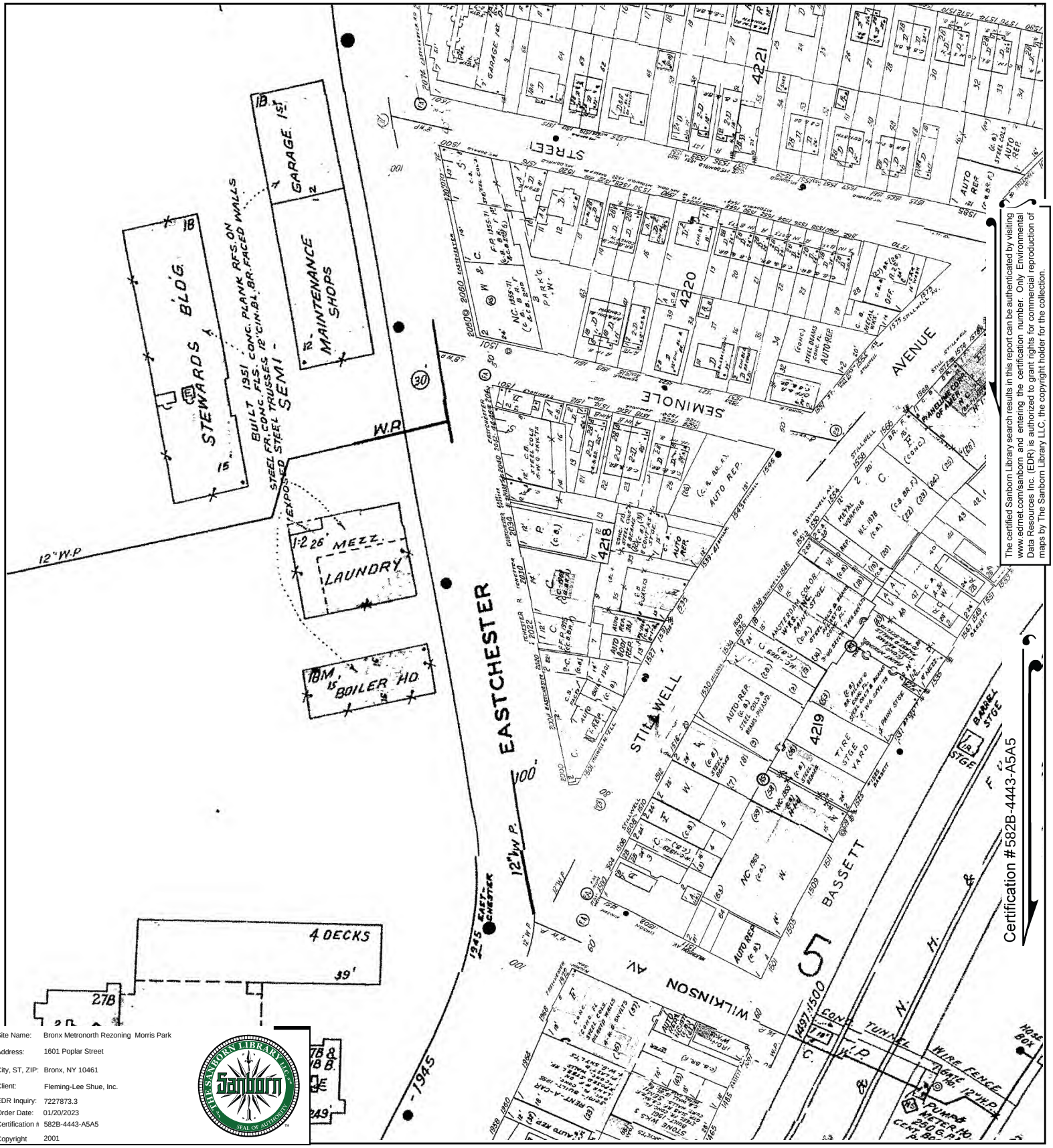

The certified Sanborn Library search results in this report can be authenticated by visiting www.edrnet.com/sanborn and entering the certification number. Only Environmental Data Resources Inc. (EDR) is authorized to grant rights for commercial reproduction of maps by The Sanborn Library LLC, the copyright holder for the collection.

Site Name:	Bronx Metronorth Rezoning Morris Park
Address:	1601 Poplar Street
City, ST, ZIP:	Bronx, NY 10461
Client:	Fleming-Lee Shue, Inc.
EDR Inquiry:	7227873.3
Order Date:	01/20/2023
Certification #:	582B-4443-A5A5
Copyright	2001

This Certified Sanborn Map combines the following sheets.
Outlined areas indicate map sheets within the collection.

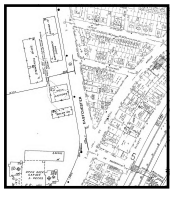



Volume 19, Sheet 21
Volume 19, Sheet 22
Volume 19, Sheet 16
Volume 19, Sheet 14

0 Feet 150 300 600

N

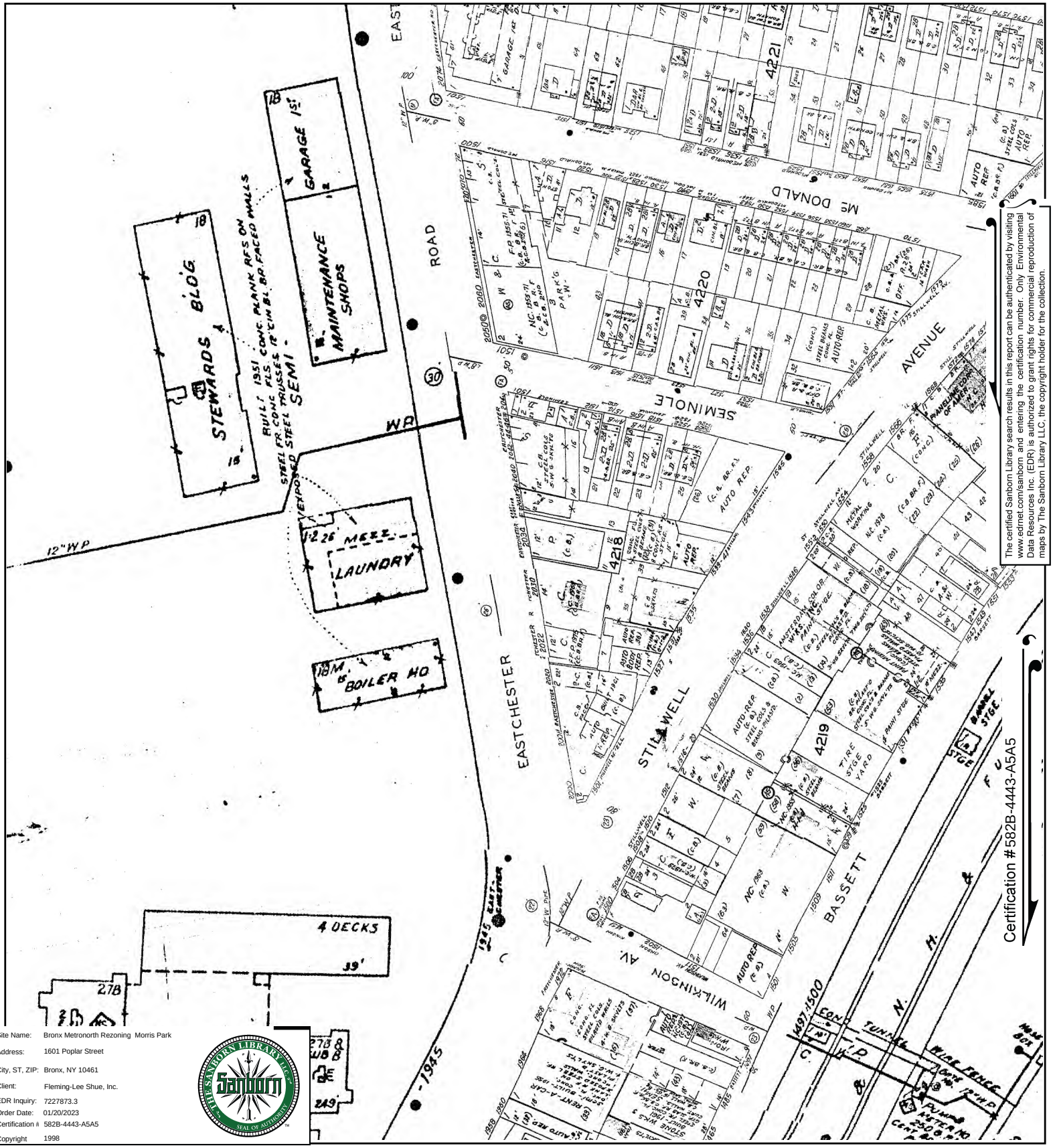

Certification #582B-4443-A5A5

The certified Sanborn Library search results in this report can be authenticated by visiting www.edrnet.com/sanborn and entering the certification number. Only Environmental Data Resources Inc. (EDR) is authorized to grant rights for commercial reproduction of maps by The Sanborn Library LLC, the copyright holder for the collection.

Site Name:	Bronx Metronorth Rezoning Morris Park
Address:	1601 Poplar Street
City, ST, ZIP:	Bronx, NY 10461
Client:	Fleming-Lee Shue, Inc.
EDR Inquiry:	7227873.3
Order Date:	01/20/2023
Certification #:	582B-4443-A5A5
Copyright	1998

This Certified Sanborn Map combines the following sheets.
Outlined areas indicate map sheets within the collection.





Volume 19, Sheet 14
Volume 19, Sheet 16
Volume 19, Sheet 22
Volume 19, Sheet 21
Volume 19, Sheet 15

0 Feet 150 300 600

N

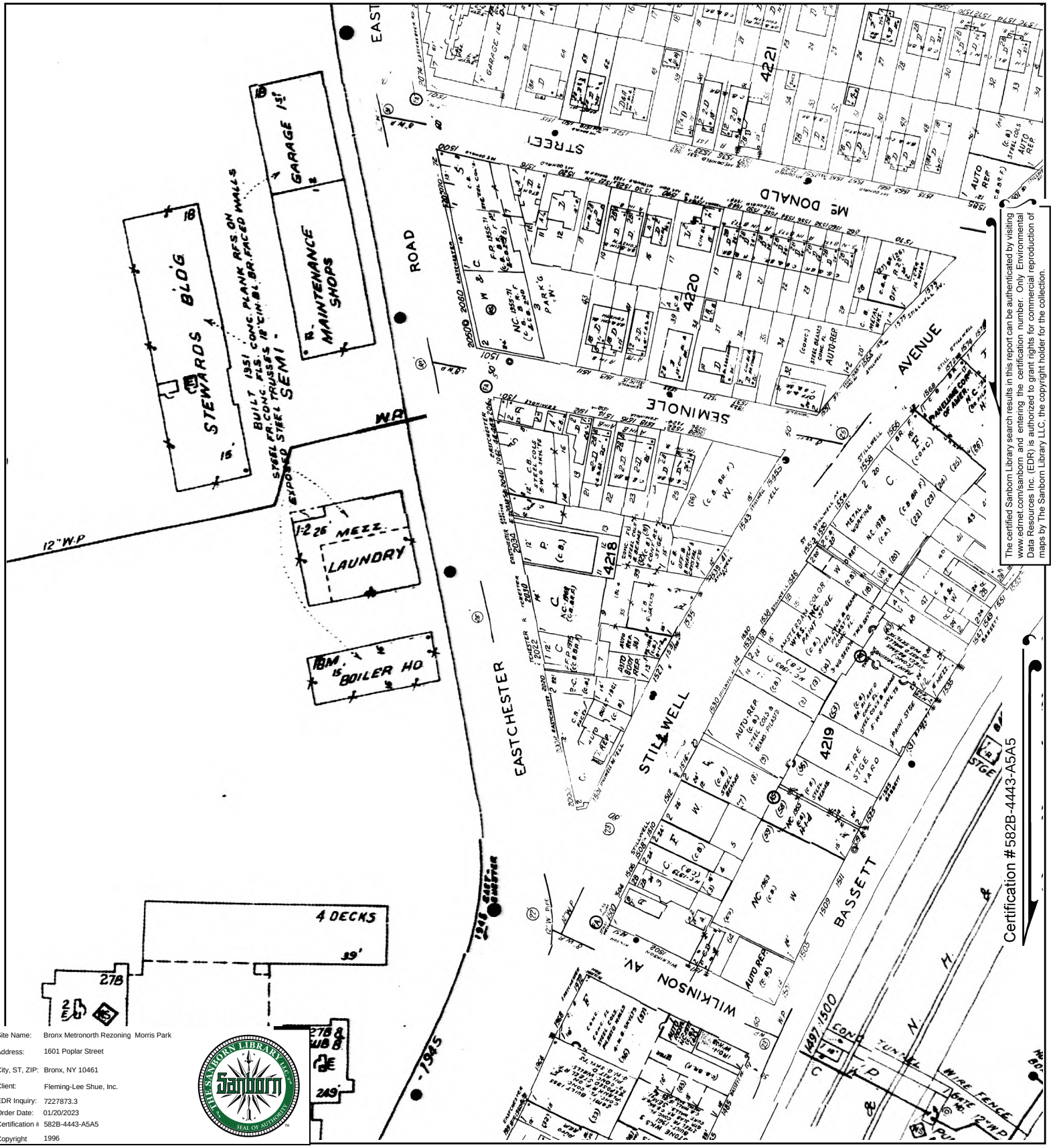

The certified Sanborn Library search results in this report can be authenticated by visiting www.edrnet.com/sanborn and entering the certification number. Only Environmental Data Resources Inc. (EDR) is authorized to grant rights for commercial reproduction of maps by The Sanborn Library LLC, the copyright holder for the collection.

Site Name:	Bronx Metronorth Rezoning Morris Park
Address:	1601 Poplar Street
City, ST, ZIP:	Bronx, NY 10461
Client:	Fleming-Lee Shue, Inc.
EDR Inquiry:	7227873.3
Order Date:	01/20/2023
Certification #:	582B-4443-A5A5
Copyright	1996

This Certified Sanborn Map combines the following sheets.
Outlined areas indicate map sheets within the collection.

0 Feet 150 300 600

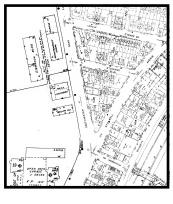



Volume 19, Sheet 21
Volume 19, Sheet 21
Volume 19, Sheet 16
Volume 19, Sheet 13

N

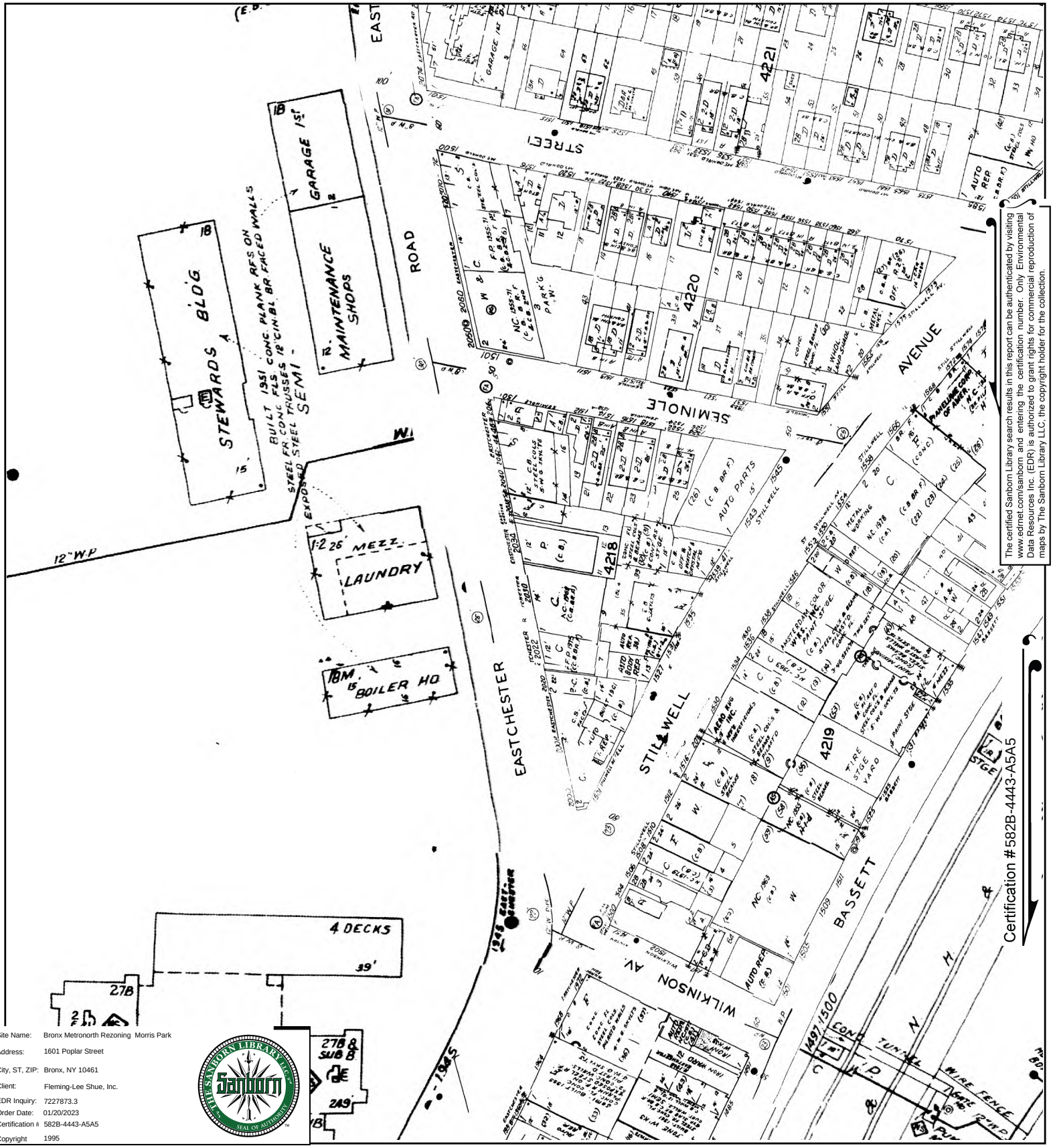

The certified Sanborn Library search results in this report can be authenticated by visiting www.edrnet.com/sanborn and entering the certification number. Only Environmental Data Resources Inc. (EDR) is authorized to grant rights for commercial reproduction of maps by The Sanborn Library LLC, the copyright holder for the collection.

Certification #582B-4443-A5A5

Site Name:	Bronx Metronorth Rezoning Morris Park
Address:	1601 Poplar Street
City, ST, ZIP:	Bronx, NY 10461
Client:	Fleming-Lee Shue, Inc.
EDR Inquiry:	7227873.3
Order Date:	01/20/2023
Certification #:	582B-4443-A5A5
Copyright	1995

This Certified Sanborn Map combines the following sheets.
Outlined areas indicate map sheets within the collection.

0 Feet 150 300 600



Volume 19, Sheet 14
Volume 19, Sheet 16
Volume 19, Sheet 22
Volume 19, Sheet 21
Volume 19, Sheet 15
Volume 19, Sheet 74

N

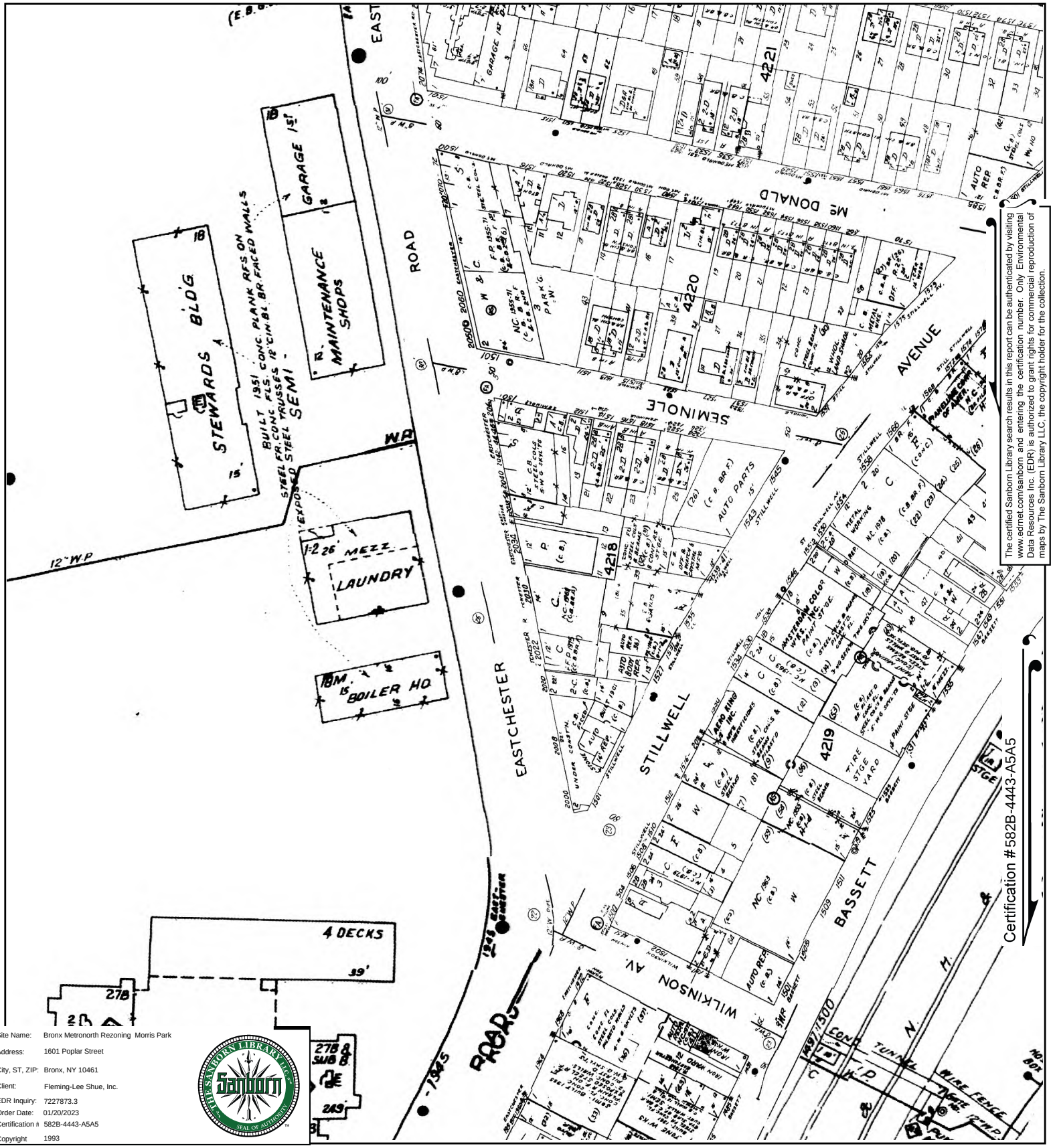

The certified Sanborn Library search results in this report can be authenticated by visiting www.edrnet.com/sanborn and entering the certification number. Only Environmental Data Resources Inc. (EDR) is authorized to grant rights for commercial reproduction of maps by The Sanborn Library LLC, the copyright holder for the collection.

Site Name:	Bronx Metronorth Rezoning Morris Park
Address:	1601 Poplar Street
City, ST, ZIP:	Bronx, NY 10461
Client:	Fleming-Lee Shue, Inc.
EDR Inquiry:	7227873.3
Order Date:	01/20/2023
Certification #:	582B-4443-A5A5
Copyright	1993

This Certified Sanborn Map combines the following sheets.
Outlined areas indicate map sheets within the collection.





Volume 19, Sheet 15
Volume 19, Sheet 21
Volume 19, Sheet 16
Volume 19, Sheet 22
Volume 19, Sheet 14

0 Feet 150 300 600

N

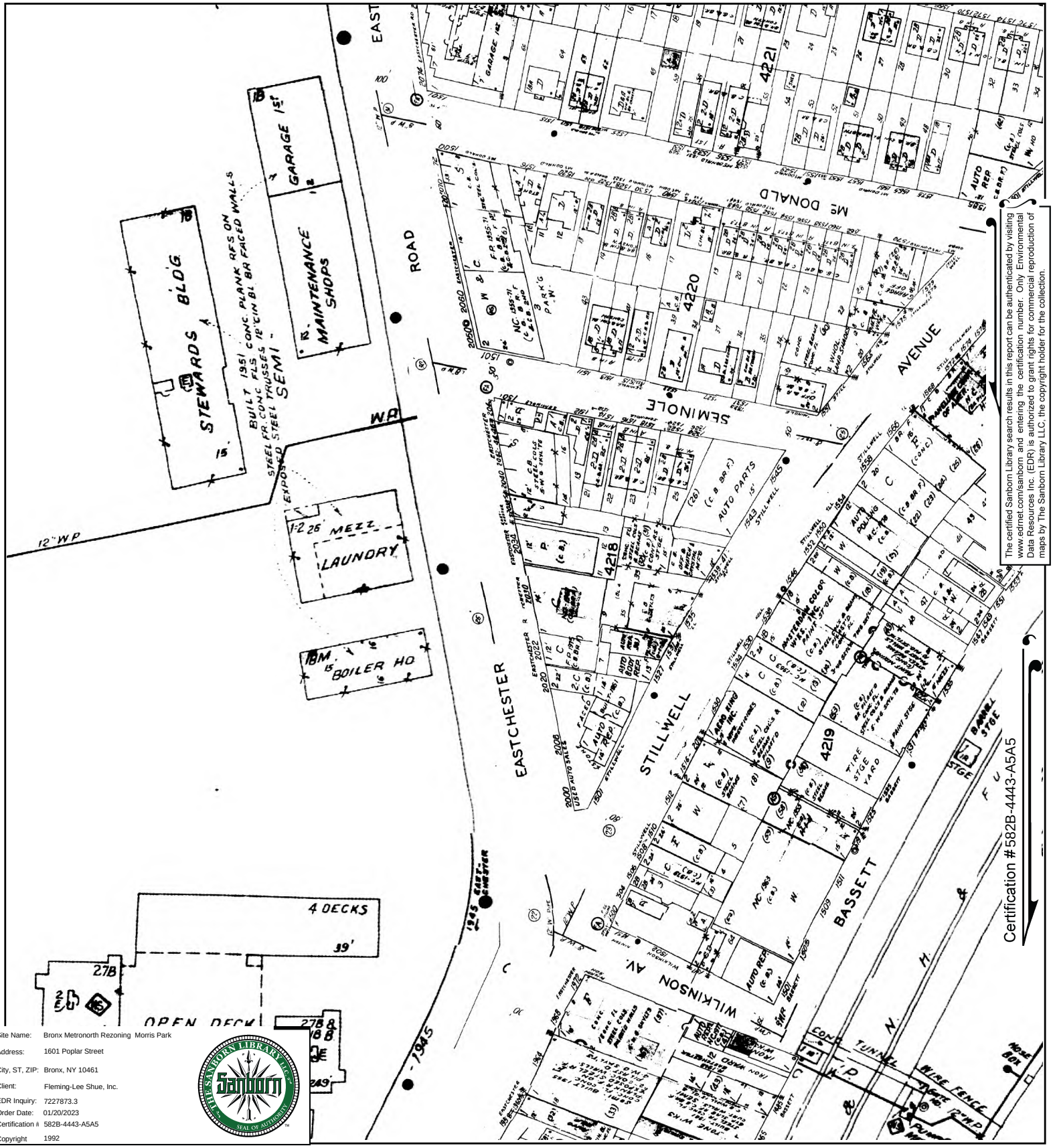

The certified Sanborn Library search results in this report can be authenticated by visiting www.edrnet.com/sanborn and entering the certification number. Only Environmental Data Resources Inc. (EDR) is authorized to grant rights for commercial reproduction of maps by The Sanborn Library LLC, the copyright holder for the collection.

Site Name:	Bronx Metronorth Rezoning Morris Park
Address:	1601 Poplar Street
City, ST, ZIP:	Bronx, NY 10461
Client:	Fleming-Lee Shue, Inc.
EDR Inquiry:	7227873.3
Order Date:	01/20/2023
Certification #:	582B-4443-A5A5
Copyright	1992

This Certified Sanborn Map combines the following sheets.
Outlined areas indicate map sheets within the collection.

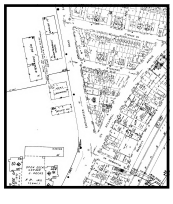



Volume 19, Sheet 14
Volume 19, Sheet 22
Volume 19, Sheet 16
Volume 19, Sheet 21
Volume 19, Sheet 15

0 Feet 150 300 600

N

Certified Sanborn® Map

1991

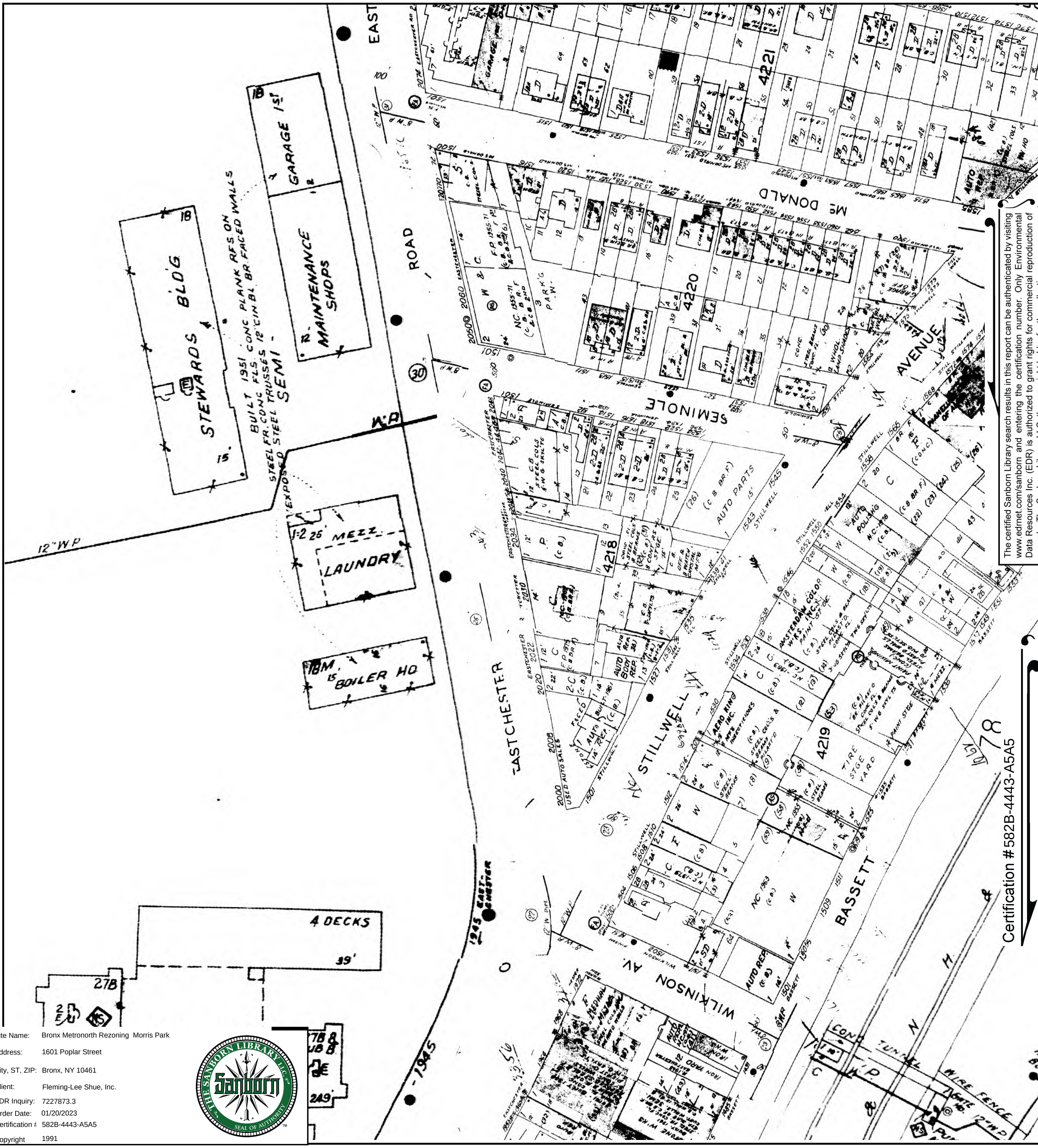

The certified Sanborn Library search results in this report can be authenticated by visiting www.edrnet.com/sanborn and entering the certification number. Only Environmental Data Resources Inc. (EDR) is authorized to grant rights for commercial reproduction of maps by The Sanborn Library LLC, the copyright holder for the collection.

Certification # 582B-4443-A5A5

Site Name: Bronx Metronorth Rezoning Morris Park
Address: 1601 Poplar Street
City, ST, ZIP: Bronx, NY 10461
Client: Fleming-Lee Shue, Inc.
EDR Inquiry: 7227873.3
Order Date: 01/20/2023
Certification #: 582B-4443-A5A5
Copyright 1991

This Certified Sanborn Map combines the following sheets.
Outlined areas indicate map sheets within the collection.

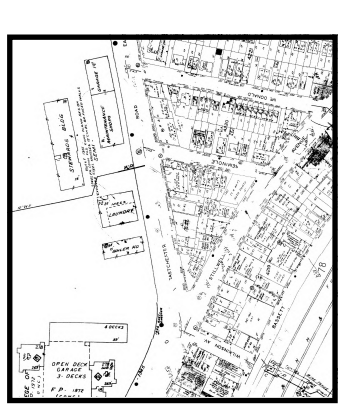

Volume 19, Sheet 21
Volume 19, Sheet 22
Volume 19, Sheet 16
Volume 19, Sheet 14

0 Feet 150 300 600

N

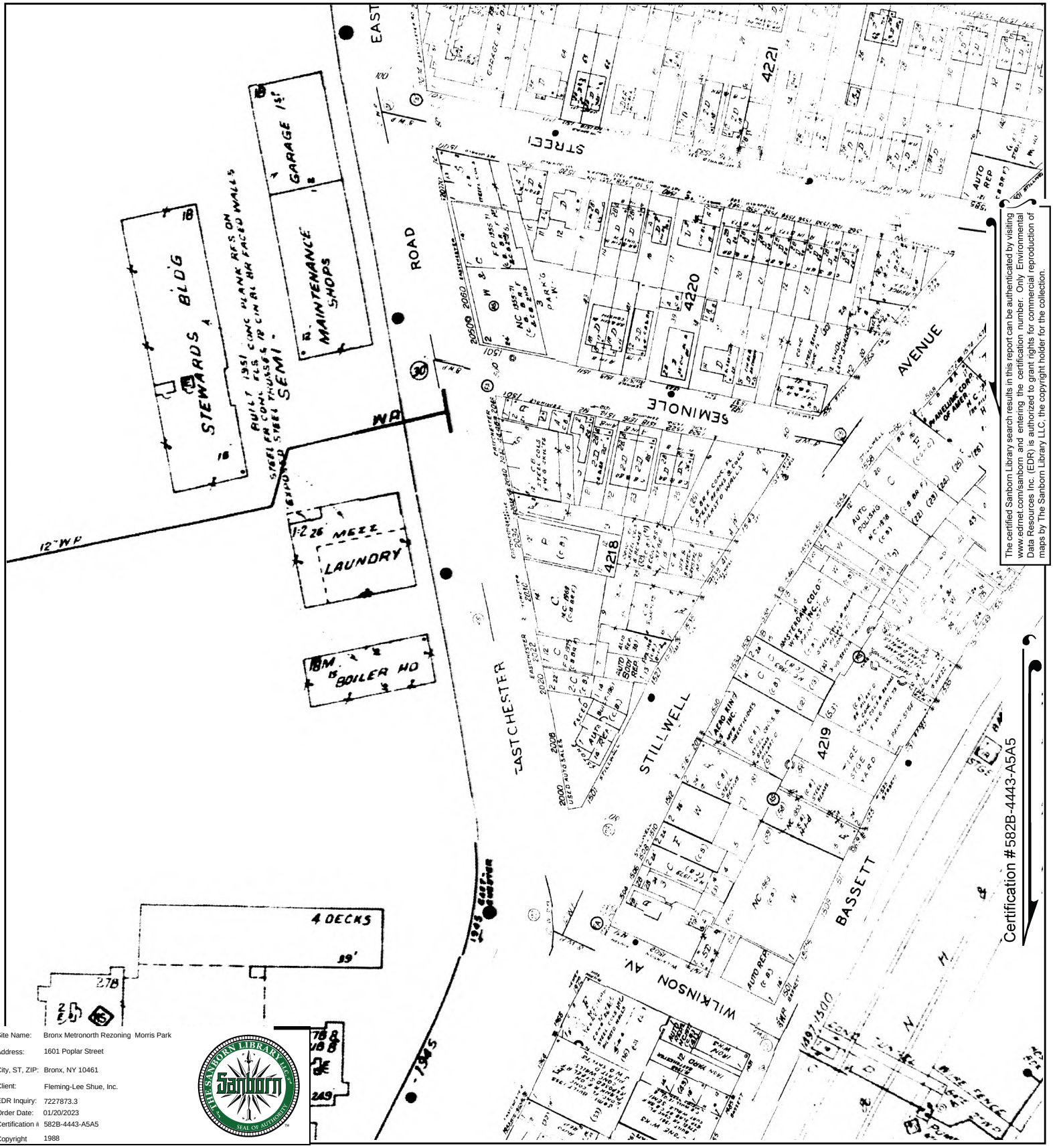

The certified Sanborn Library search results in this report can be authenticated by visiting www.edrnet.com/sanborn and entering the certification number. Only Environmental Data Resources Inc. (EDR) is authorized to grant rights for commercial reproduction of maps by The Sanborn Library LLC, the copyright holder for the collection.

Certification #582B-4443-A5A5

Site Name:	Bronx Metronorth Rezoning Morris Park
Address:	1601 Poplar Street
City, ST, ZIP:	Bronx, NY 10461
Client:	Fleming-Lee Shue, Inc.
EDR Inquiry:	7227873.3
Order Date:	01/20/2023
Certification #:	582B-4443-A5A5
Copyright	1988

This Certified Sanborn Map combines the following sheets.
Outlined areas indicate map sheets within the collection.

0 Feet 150 300 600





Volume 19, Sheet 14
Volume 19, Sheet 22
Volume 19, Sheet 16
Volume 19, Sheet 21

N

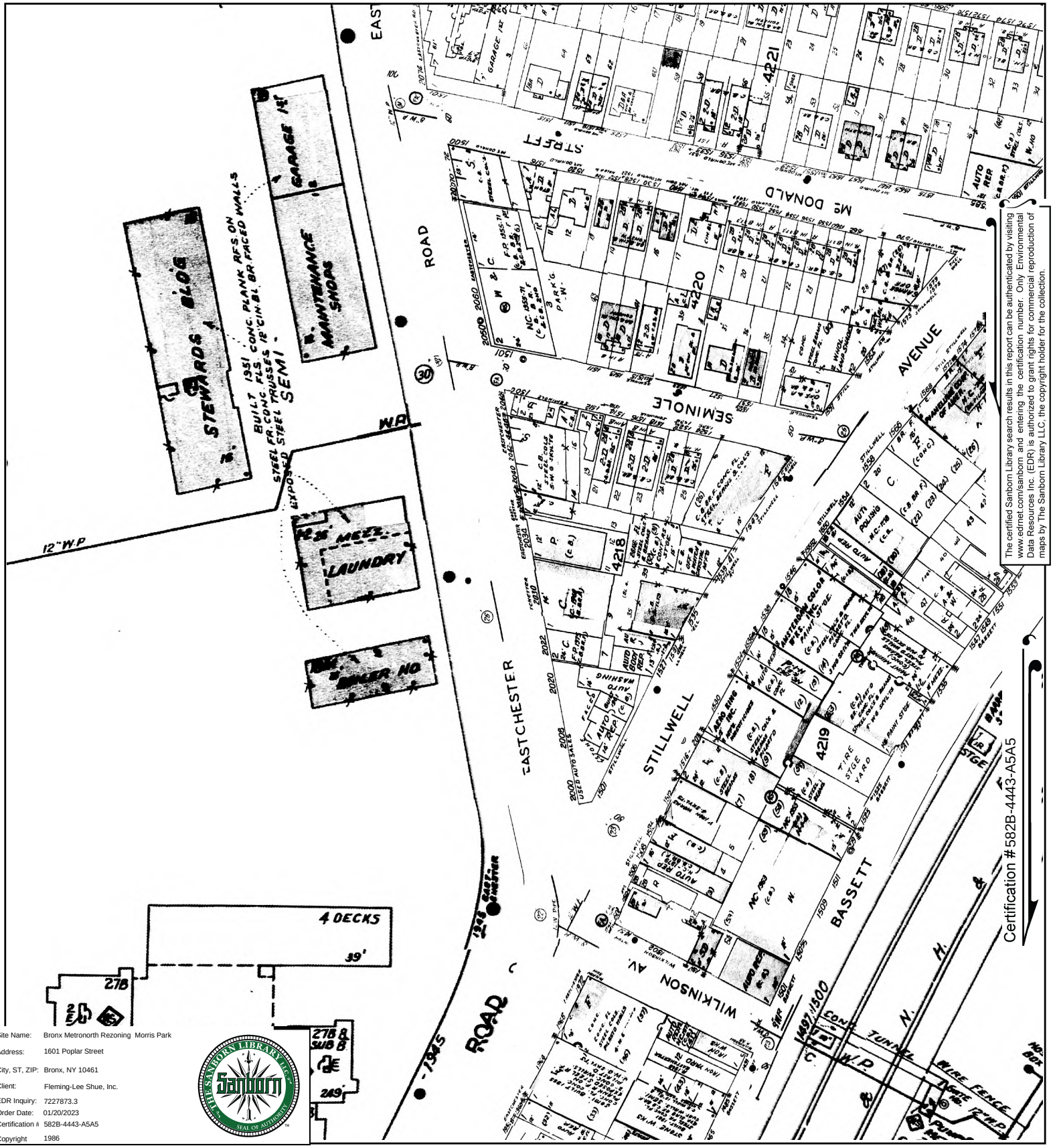

The certified Sanborn Library search results in this report can be authenticated by visiting www.edrnet.com/sanborn and entering the certification number. Only Environmental Data Resources Inc. (EDR) is authorized to grant rights for commercial reproduction of maps by The Sanborn Library LLC, the copyright holder for the collection.

Site Name:	Bronx Metronorth Rezoning Morris Park
Address:	1601 Poplar Street
City, ST, ZIP:	Bronx, NY 10461
Client:	Fleming-Lee Shue, Inc.
EDR Inquiry:	7227873.3
Order Date:	01/20/2023
Certification #	582B-4443-A5A5
Copyright	1986

This Certified Sanborn Map combines the following sheets.
Outlined areas indicate map sheets within the collection.

0 Feet 150 300 600

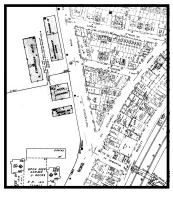

Volume 19, Sheet 21
Volume 19, Sheet 16
Volume 19, Sheet 22
Volume 19, Sheet 14

N

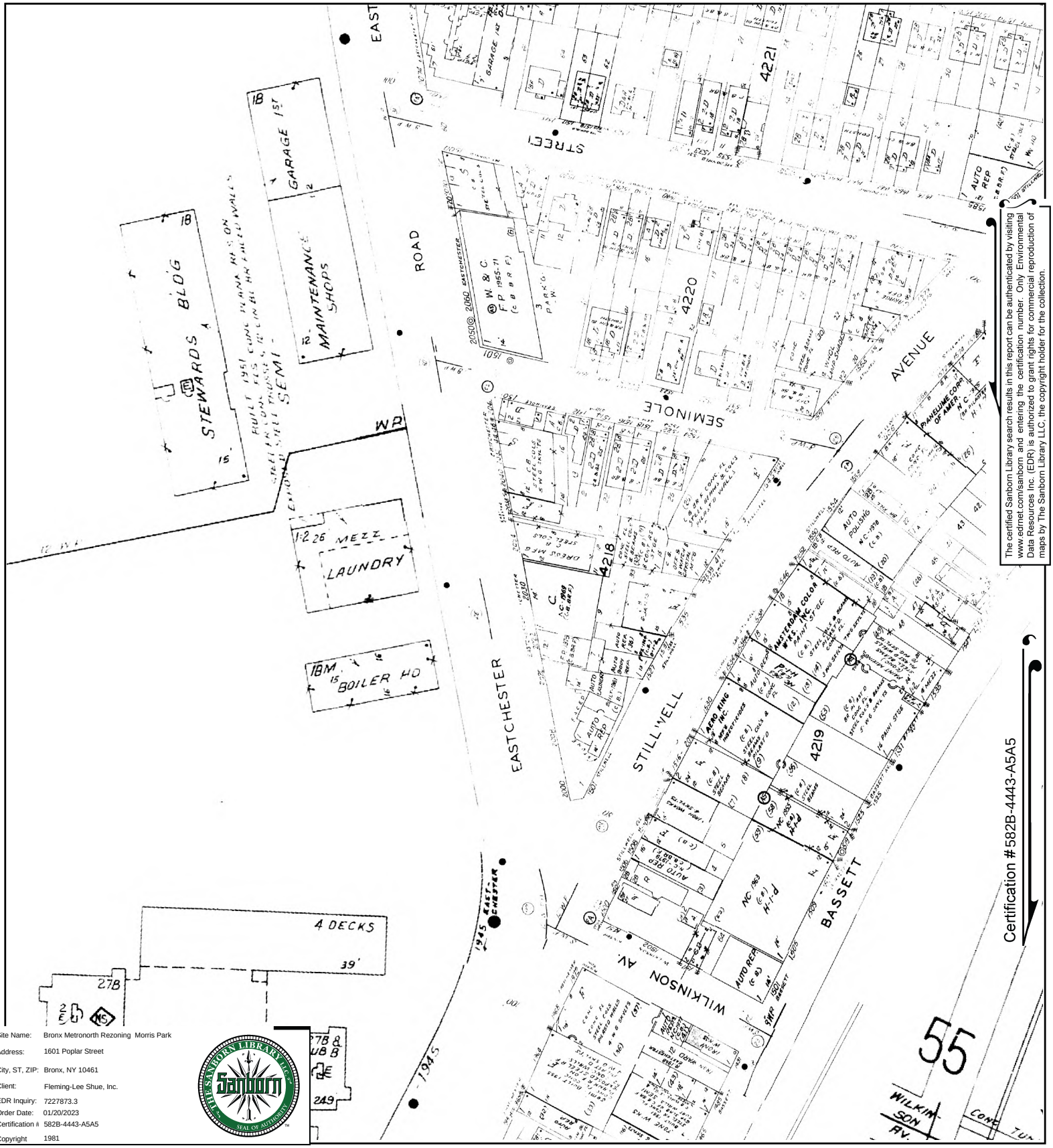

The certified Sanborn Library search results in this report can be authenticated by visiting www.edrnet.com/sanborn and entering the certification number. Only Environmental Data Resources Inc. (EDR) is authorized to grant rights for commercial reproduction of maps by The Sanborn Library LLC, the copyright holder for the collection.

Site Name:	Bronx Metronorth Rezoning Morris Park
Address:	1601 Poplar Street
City, ST, ZIP:	Bronx, NY 10461
Client:	Fleming-Lee Shue, Inc.
EDR Inquiry:	7227873.3
Order Date:	01/20/2023
Certification #:	582B-4443-A5A5
Copyright	1981

This Certified Sanborn Map combines the following sheets.
Outlined areas indicate map sheets within the collection.

0 Feet 150 300 600





Volume 19, Sheet 16
Volume 19, Sheet 14
Volume 19, Sheet 22
Volume 19, Sheet 21

N

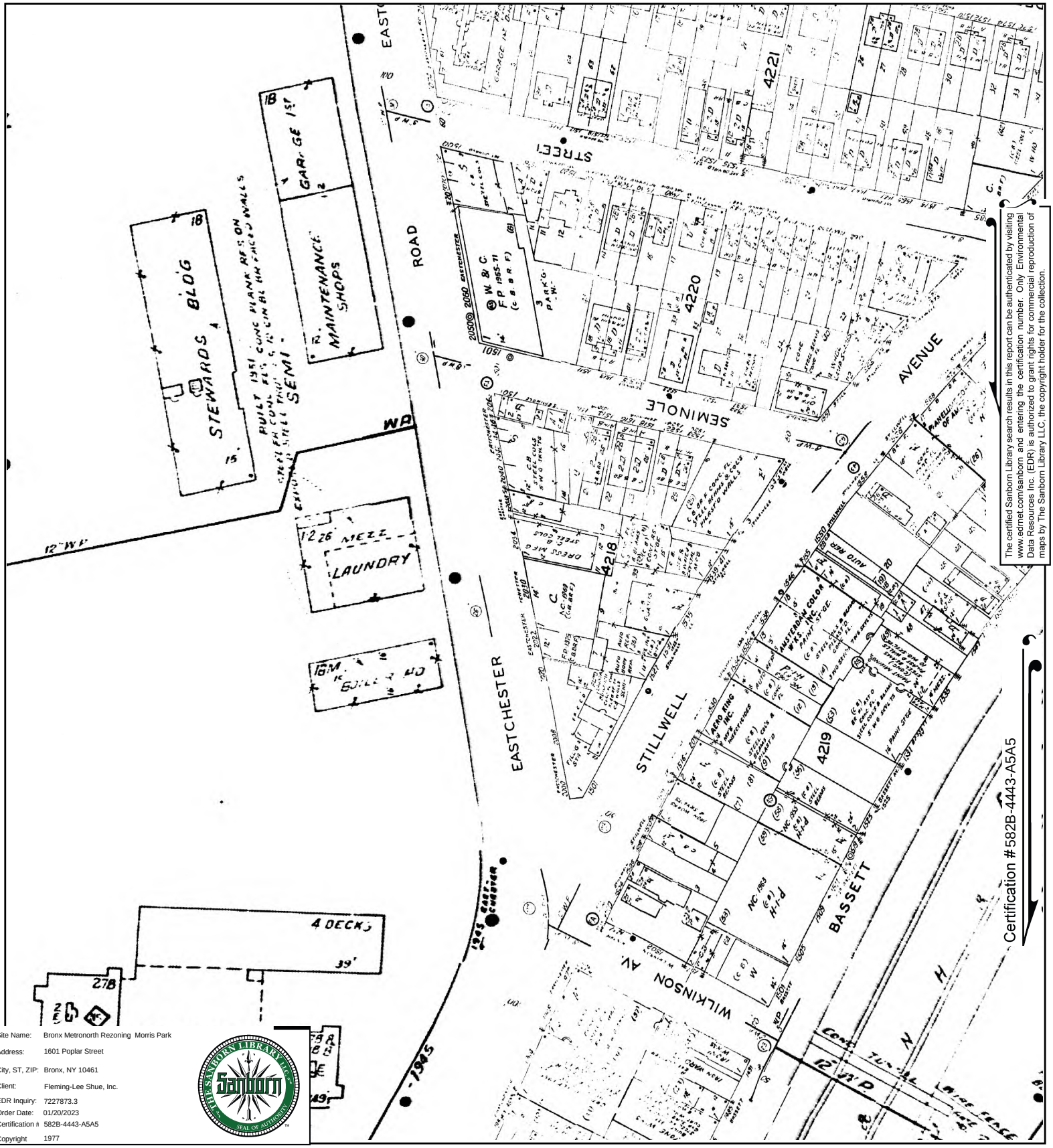

The certified Sanborn Library search results in this report can be authenticated by visiting www.edrnet.com/sanborn and entering the certification number. Only Environmental Data Resources Inc. (EDR) is authorized to grant rights for commercial reproduction of maps by The Sanborn Library LLC, the copyright holder for the collection.

Site Name:	Bronx Metronorth Rezoning Morris Park
Address:	1601 Poplar Street
City, ST, ZIP:	Bronx, NY 10461
Client:	Fleming-Lee Shue, Inc.
EDR Inquiry:	7227873.3
Order Date:	01/20/2023
Certification #:	582B-4443-A5A5
Copyright	1977

This Certified Sanborn Map combines the following sheets.
Outlined areas indicate map sheets within the collection.

0 Feet 150 300 600





Volume 19, Sheet 15
Volume 19, Sheet 21
Volume 19, Sheet 16
Volume 19, Sheet 22
Volume 19, Sheet 14

N



The certified Sanborn Library search results in this report can be authenticated by visiting www.edrnet.com/sanborn and entering the certification number. Only Environmental Data Resources Inc. (EDR) is authorized to grant rights for commercial reproduction of maps by The Sanborn Library LLC, the copyright holder for the collection.

Site Name:	Bronx Metronorth Rezoning Morris Park
Address:	1601 Poplar Street
City, ST, ZIP:	Bronx, NY 10461
Client:	Fleming-Lee Shue, Inc.
EDR Inquiry:	7227873.3
Order Date:	01/20/2023
Certification #:	582B-4443-A5A5
Copyright	1950

This Certified Sanborn Map combines the following sheets.
Outlined areas indicate map sheets within the collection.





Volume 19, Sheet 14
Volume 19, Sheet 22
Volume 19, Sheet 16
Volume 19, Sheet 21

0 Feet 150 300 600

N

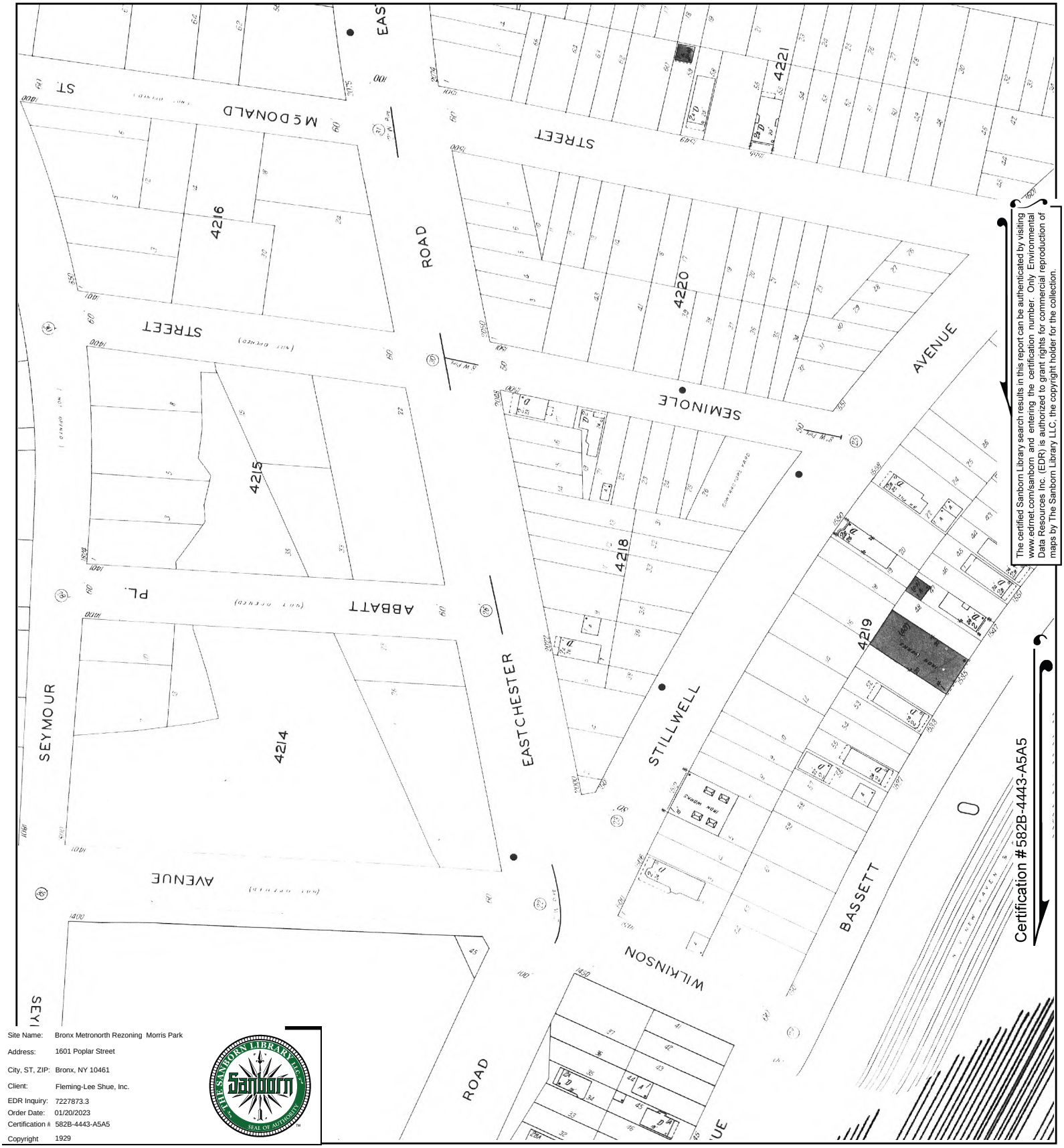

The certified Sanborn Library search results in this report can be authenticated by visiting www.edrnet.com/sanborn and entering the certification number. Only Environmental Data Resources Inc. (EDR) is authorized to grant rights for commercial reproduction of maps by The Sanborn Library LLC, the copyright holder for the collection.

Site Name:	Bronx Metronorth Rezoning Morris Park
Address:	1601 Poplar Street
City, ST, ZIP:	Bronx, NY 10461
Client:	Fleming-Lee Shue, Inc.
EDR Inquiry:	7227873.3
Order Date:	01/20/2023
Certification #:	582B-4443-A5A5
Copyright	1929

This Certified Sanborn Map combines the following sheets.
Outlined areas indicate map sheets within the collection.





Volume 19, Sheet 21
Volume 19, Sheet 16
Volume 19, Sheet 22
Volume 19, Sheet 14

0 Feet 150 300 600

N

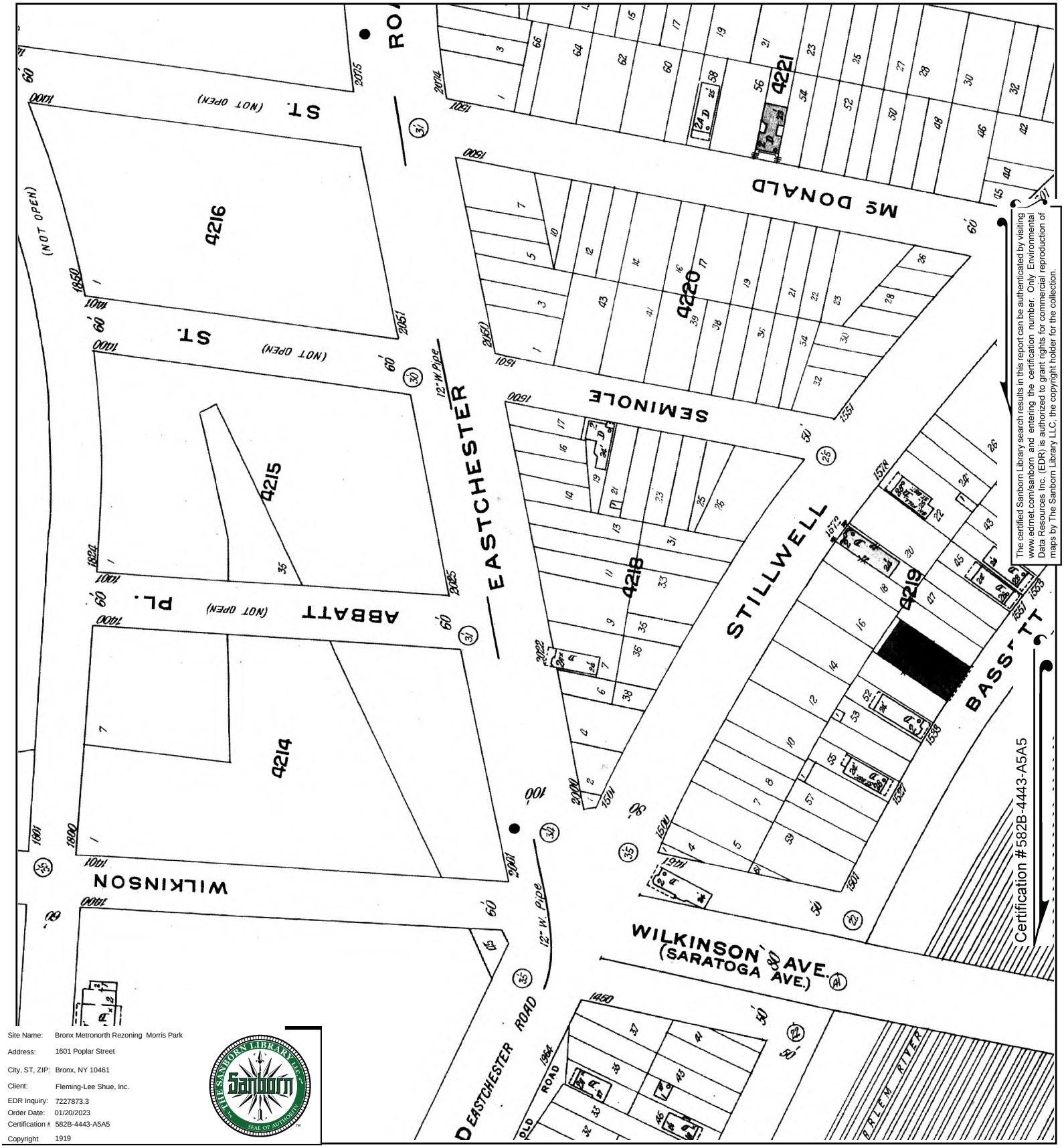

The certified Sanborn Library search results in this report can be authenticated by visiting www.edrnet.com/sanborn and entering the certification number. Only Environmental Data Resources Inc. (EDR) is authorized to grant rights for commercial reproduction of maps by The Sanborn Library LLC, the copyright holder for the collection.

Site Name:	Bronx Metronorth Rezoning Morris Park
Address:	1601 Poplar Street
City, ST, ZIP:	Bronx, NY 10461
Client:	Fleming-Lee Shue, Inc.
EDR Inquiry:	7227873.3
Order Date:	01/20/2023
Certification #:	582B-4443-A5A5
Copyright	1919

This Certified Sanborn Map combines the following sheets.
Outlined areas indicate map sheets within the collection.



Volume 17, Sheet 39
Volume 17, Sheet 38
Volume 17, Sheet 14

0 Feet 150 300 600

N

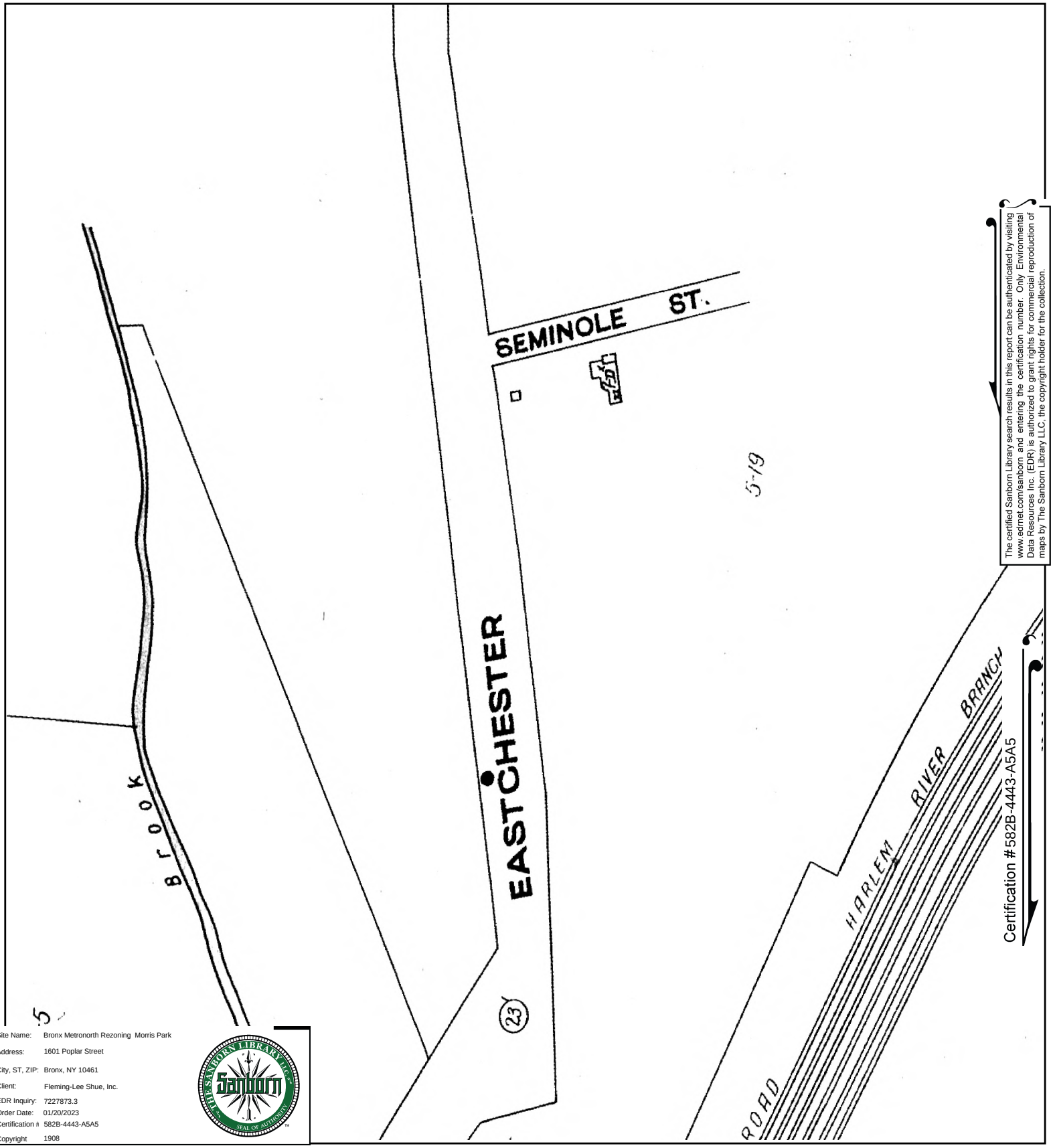

The certified Sanborn Library search results in this report can be authenticated by visiting www.edrnet.com/sanborn and entering the certification number. Only Environmental Data Resources Inc. (EDR) is authorized to grant rights for commercial reproduction of maps by The Sanborn Library LLC, the copyright holder for the collection.

Certification #582B-4443-A5A5

Site Name: Bronx Metronorth Rezoning Morris Park
Address: 1601 Poplar Street
City, ST, ZIP: Bronx, NY 10461
Client: Fleming-Lee Shue, Inc.
EDR Inquiry: 7227873.3
Order Date: 01/20/2023
Certification #: 582B-4443-A5A5
Copyright 1908

This Certified Sanborn Map combines the following sheets.
Outlined areas indicate map sheets within the collection.

Volume A, Sheet 36

0 Feet 150 300 600

N

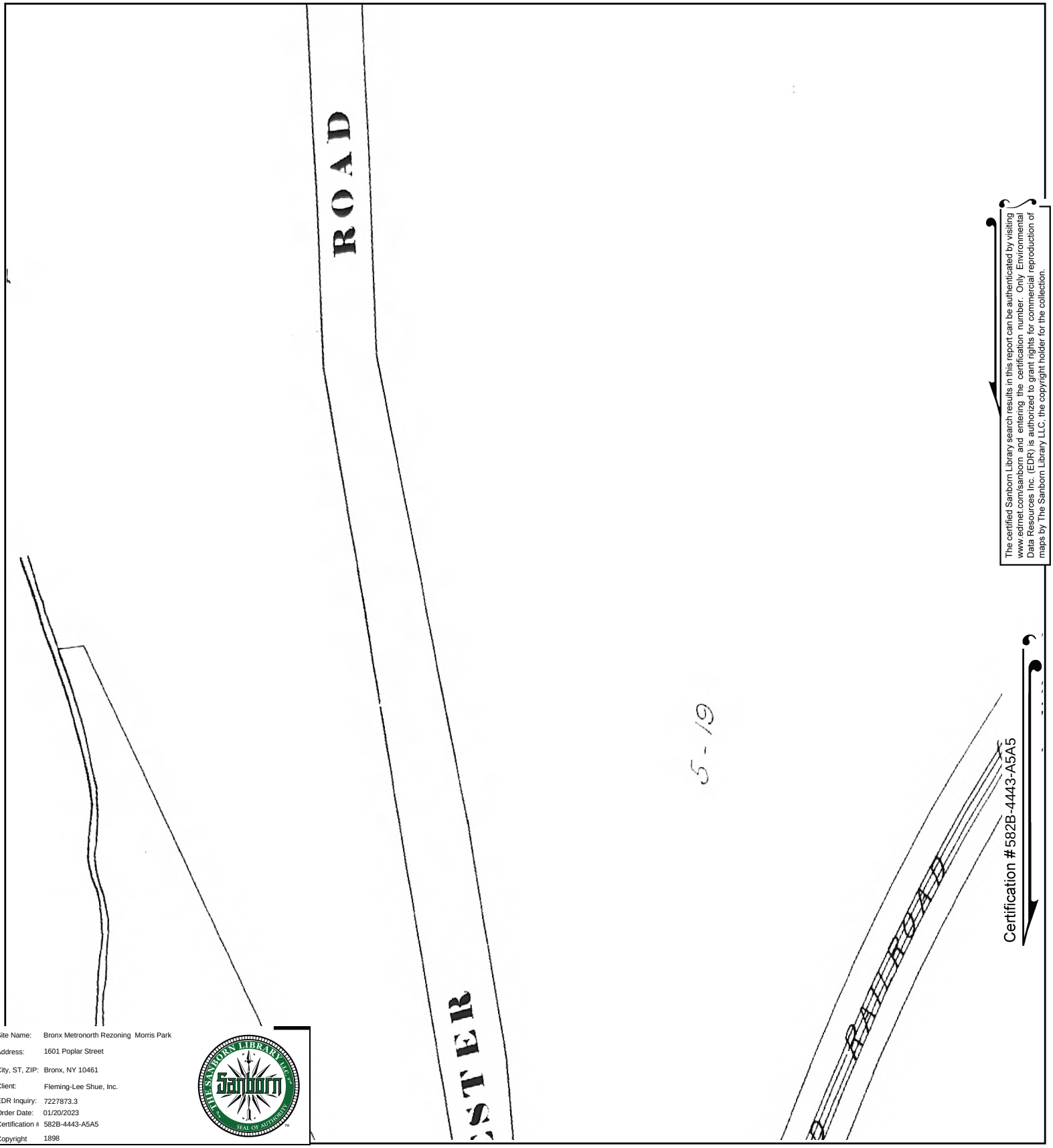

The certified Sanborn Library search results in this report can be authenticated by visiting www.edrnet.com/sanborn and entering the certification number. Only Environmental Data Resources Inc. (EDR) is authorized to grant rights for commercial reproduction of maps by The Sanborn Library LLC, the copyright holder for the collection.

Certification #582B-4443-A5A5

Site Name:	Bronx Metronorth Rezoning Morris Park
Address:	1601 Poplar Street
City, ST, ZIP:	Bronx, NY 10461
Client:	Fleming-Lee Shue, Inc.
EDR Inquiry:	7227873.3
Order Date:	01/20/2023
Certification #	582B-4443-A5A5
Copyright	1898

This Certified Sanborn Map combines the following sheets.
Outlined areas indicate map sheets within the collection.

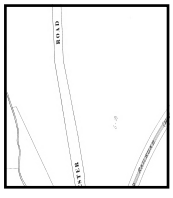



Volume A, Sheet 38
Volume A, Sheet 36
Volume A, Sheet 6

0 Feet 150 300 600

N

Bronx Metronorth Rezoning Morris Park

1601 Poplar Street

Bronx, NY 10461

Inquiry Number: 7227873.3

January 20, 2023

Certified Sanborn® Map Report

6 Armstrong Road, 4th floor
Shelton, CT 06484
Toll Free: 800.352.0050
www.edrnet.com

Certified Sanborn® Map Report

01/20/23

Site Name:

Bronx Metronorth Rezoning M
1601 Poplar Street
Bronx, NY 10461
EDR Inquiry # 7227873.3

Client Name:

Fleming-Lee Shue, Inc.
158 West 29th St
New York, NY 10001
Contact: Joel E Kane

The Sanborn Library has been searched by EDR and maps covering the target property location as provided by Fleming-Lee Shue, Inc. were identified for the years listed below. The Sanborn Library is the largest, most complete collection of fire insurance maps. The collection includes maps from Sanborn, Bromley, Perris & Browne, Hopkins, Barlow, and others. Only Environmental Data Resources Inc. (EDR) is authorized to grant rights for commercial reproduction of maps by the Sanborn Library LLC, the copyright holder for the collection. Results can be authenticated by visiting www.edrnet.com/sanborn.

The Sanborn Library is continually enhanced with newly identified map archives. This report accesses all maps in the collection as of the day this report was generated.

Certified Sanborn Results:

Certification # 582B-4443-A5A5

PO # FP1420

Project Bronx MetroNorth Rezoning 2

Maps Provided:

2007	1996	1977
2006	1995	1950
2005	1993	1929
2004	1992	1919
2003	1991	1908
2002	1988	1898
2001	1986	
1998	1981	

Sanborn® Library search results

Certification #: 582B-4443-A5A5

The Sanborn Library includes more than 1.2 million fire insurance maps from Sanborn, Bromley, Perris & Browne, Hopkins, Barlow and others which track historical property usage in approximately 12,000 American cities and towns. Collections searched:

- ☑ Library of Congress
- ☑ University Publications of America
- ☑ EDR Private Collection

The Sanborn Library LLC Since 1866™

Limited Permission To Make Copies

Fleming-Lee Shue, Inc. (the client) is permitted to make up to FIVE photocopies of this Sanborn Map transmittal and each fire insurance map accompanying this report solely for the limited use of its customer. No one other than the client is authorized to make copies. Upon request made directly to an EDR Account Executive, the client may be permitted to make a limited number of additional photocopies. This permission is conditioned upon compliance by the client, its customer and their agents with EDR's copyright policy; a copy of which is available upon request.

Disclaimer - Copyright and Trademark Notice

This Report contains certain information obtained from a variety of public and other sources reasonably available to Environmental Data Resources, LLC. It cannot be concluded from this Report that coverage information for the target and surrounding properties does not exist from other sources. This Report is provided on an "AS IS", "AS AVAILABLE" basis. NO WARRANTY EXPRESS OR IMPLIED IS MADE WHATSOEVER IN CONNECTION WITH THIS REPORT. ENVIRONMENTAL DATA RESOURCES, LLC AND ITS SUBSIDIARIES, AFFILIATES AND THIRD PARTY SUPPLIERS DISCLAIM ALL WARRANTIES, OF ANY KIND OR NATURE, EXPRESS OR IMPLIED, ARISING OUT OF OR RELATED TO THIS REPORT OR ANY OF THE DATA AND INFORMATION PROVIDED IN THIS REPORT, INCLUDING WITHOUT LIMITATION, ANY WARRANTIES REGARDING ACCURACY, QUALITY, CORRECTNESS, COMPLETENESS, COMPREHENSIVENESS, SUITABILITY, MERCHANTABILITY, FITNESS FOR A PARTICULAR PURPOSE, TITLE, NON-INFRINGEMENT, MISAPPROPRIATION, OR OTHERWISE. ALL RISK IS ASSUMED BY THE USER. IN NO EVENT SHALL ENVIRONMENTAL DATA RESOURCES, LLC OR ITS SUBSIDIARIES, AFFILIATES OR THIRD PARTY SUPPLIERS BE LIABLE TO ANYONE FOR ANY DIRECT, INCIDENTAL, INDIRECT, SPECIAL, CONSEQUENTIAL OR OTHER DAMAGES OF ANY TYPE OR KIND (INCLUDING BUT NOT LIMITED TO LOSS OF PROFITS, LOSS OF USE, OR LOSS OF DATA), ARISING OUT OF OR IN ANY WAY CONNECTED WITH THIS REPORT OR ANY OF THE DATA AND INFORMATION PROVIDED IN THIS REPORT. Any analyses, estimates, ratings, environmental risk levels, or risk codes provided in this Report are provided for illustrative purposes only, and are not intended to provide, nor should they be interpreted as providing any facts regarding, or prediction or forecast of, any environmental risk for any property. Only an assessment performed by a qualified environmental professional can provide findings, opinions or conclusions regarding the environmental risk or conditions in, on or at any property.

Copyright 2023 by Environmental Data Resources, Inc. All rights reserved. Reproduction in any media or format, in whole or in part, of any report or map of Environmental Data Resources, Inc., or its affiliates, is prohibited without prior written permission.

EDR and its logos (including Sanborn and Sanborn Map) are trademarks of Environmental Data Resources, LLC or its affiliates. All other trademarks used herein are the property of their respective owners.

Sanborn Sheet Key

This Certified Sanborn Map Report is based upon the following Sanborn Fire Insurance map sheets.

2007 Source Sheets


Volume 19, Sheet 14
2007


Volume 19, Sheet 22
2007


Volume 19, Sheet 16
2007


Volume 19, Sheet 21
2007

2006 Source Sheets


Volume 19, Sheet 21
2006


Volume 19, Sheet 16
2006

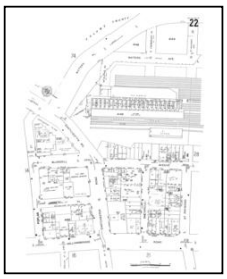
Volume 19, Sheet 22
2006


Volume 19, Sheet 14
2006

2005 Source Sheets


Volume 19, Sheet 14
2005


Volume 19, Sheet 22
2005


Volume 19, Sheet 16
2005


Volume 19, Sheet 21
2005

2004 Source Sheets


Volume 19, Sheet 21
2004


Volume 19, Sheet 16
2004


Volume 19, Sheet 22
2004


Volume 19, Sheet 14
2004

Sanborn Sheet Key

This Certified Sanborn Map Report is based upon the following Sanborn Fire Insurance map sheets.

2003 Source Sheets


Volume 19, Sheet 14
2003


Volume 19, Sheet 22
2003


Volume 19, Sheet 21
2003


Volume 19, Sheet 16
2003

2002 Source Sheets


Volume 19, Sheet 21
2002


Volume 19, Sheet 15
2002


Volume 19, Sheet 16
2002

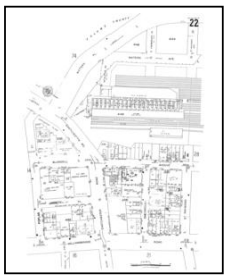
Volume 19, Sheet 22
2002


Volume 19, Sheet 14
2002

2001 Source Sheets


Volume 19, Sheet 14
2001


Volume 19, Sheet 22
2001


Volume 19, Sheet 16
2001


Volume 19, Sheet 21
2001

Sanborn Sheet Key

This Certified Sanborn Map Report is based upon the following Sanborn Fire Insurance map sheets.

1998 Source Sheets


Volume 19, Sheet 15
1998


Volume 19, Sheet 21
1998


Volume 19, Sheet 16
1998


Volume 19, Sheet 22
1998


Volume 19, Sheet 14
1998

1996 Source Sheets

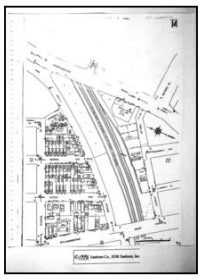
Volume 19, Sheet 13
1996


Volume 19, Sheet 21
1996


Volume 19, Sheet 16
1996


Volume 19, Sheet 21
1996

1995 Source Sheets


Volume 19, Sheet 74
1995


Volume 19, Sheet 15
1995


Volume 19, Sheet 21
1995

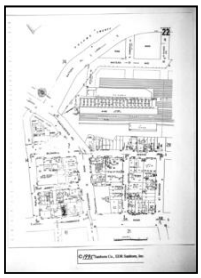
Volume 19, Sheet 22
1995


Volume 19, Sheet 16
1995

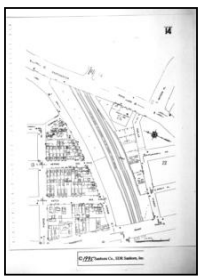
Volume 19, Sheet 14
1995

Sanborn Sheet Key

This Certified Sanborn Map Report is based upon the following Sanborn Fire Insurance map sheets.

1993 Source Sheets


Volume 19, Sheet 14
1993


Volume 19, Sheet 22
1993


Volume 19, Sheet 21
1993


Volume 19, Sheet 16
1993

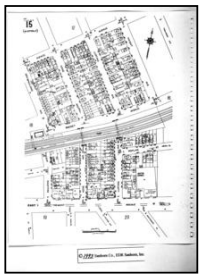
Volume 19, Sheet 15
1993

1992 Source Sheets


Volume 19, Sheet 15
1992


Volume 19, Sheet 16
1992


Volume 19, Sheet 21
1992


Volume 19, Sheet 22
1992


Volume 19, Sheet 14
1992

1991 Source Sheets


Volume 19, Sheet 21
1991


Volume 19, Sheet 16
1991


Volume 19, Sheet 22
1991


Volume 19, Sheet 14
1991

1988 Source Sheets

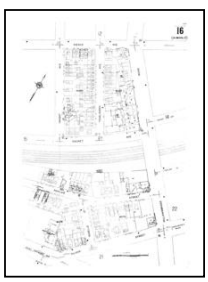
Volume 19, Sheet 16
1988


Volume 19, Sheet 21
1988

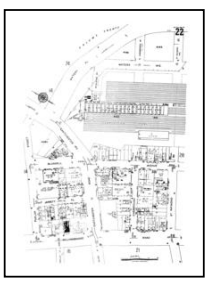
Volume 19, Sheet 22
1988


Volume 19, Sheet 14
1988

Sanborn Sheet Key

This Certified Sanborn Map Report is based upon the following Sanborn Fire Insurance map sheets.

1986 Source Sheets


Volume 19, Sheet 14
1986


Volume 19, Sheet 22
1986


Volume 19, Sheet 21
1986


Volume 19, Sheet 16
1986

1981 Source Sheets


Volume 19, Sheet 21
1981


Volume 19, Sheet 22
1981


Volume 19, Sheet 14
1981


Volume 19, Sheet 16
1981

1977 Source Sheets


Volume 19, Sheet 14
1977

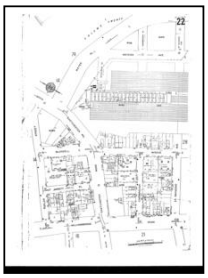
Volume 19, Sheet 22
1977


Volume 19, Sheet 21
1977


Volume 19, Sheet 16
1977


Volume 19, Sheet 15
1977

1950 Source Sheets

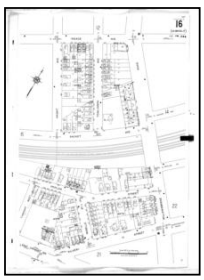
Volume 19, Sheet 16
1950


Volume 19, Sheet 21
1950


Volume 19, Sheet 22
1950

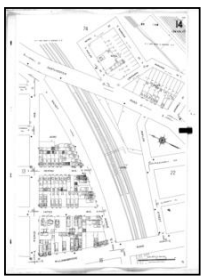
Volume 19, Sheet 14
1950

Sanborn Sheet Key

This Certified Sanborn Map Report is based upon the following Sanborn Fire Insurance map sheets.

1929 Source Sheets


Volume 19, Sheet 14
1929


Volume 19, Sheet 16
1929


Volume 19, Sheet 22
1929


Volume 19, Sheet 21
1929

1919 Source Sheets


Volume 17, Sheet 14
1919


Volume 17, Sheet 38
1919

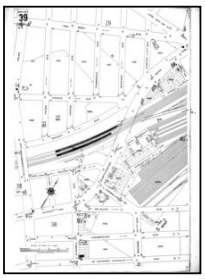
Volume 17, Sheet 39
1919

1908 Source Sheets


Volume A, Sheet 36
1908

1898 Source Sheets


Volume A, Sheet 6
1898


Volume A, Sheet 36
1898

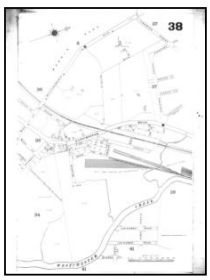
Volume A, Sheet 38
1898

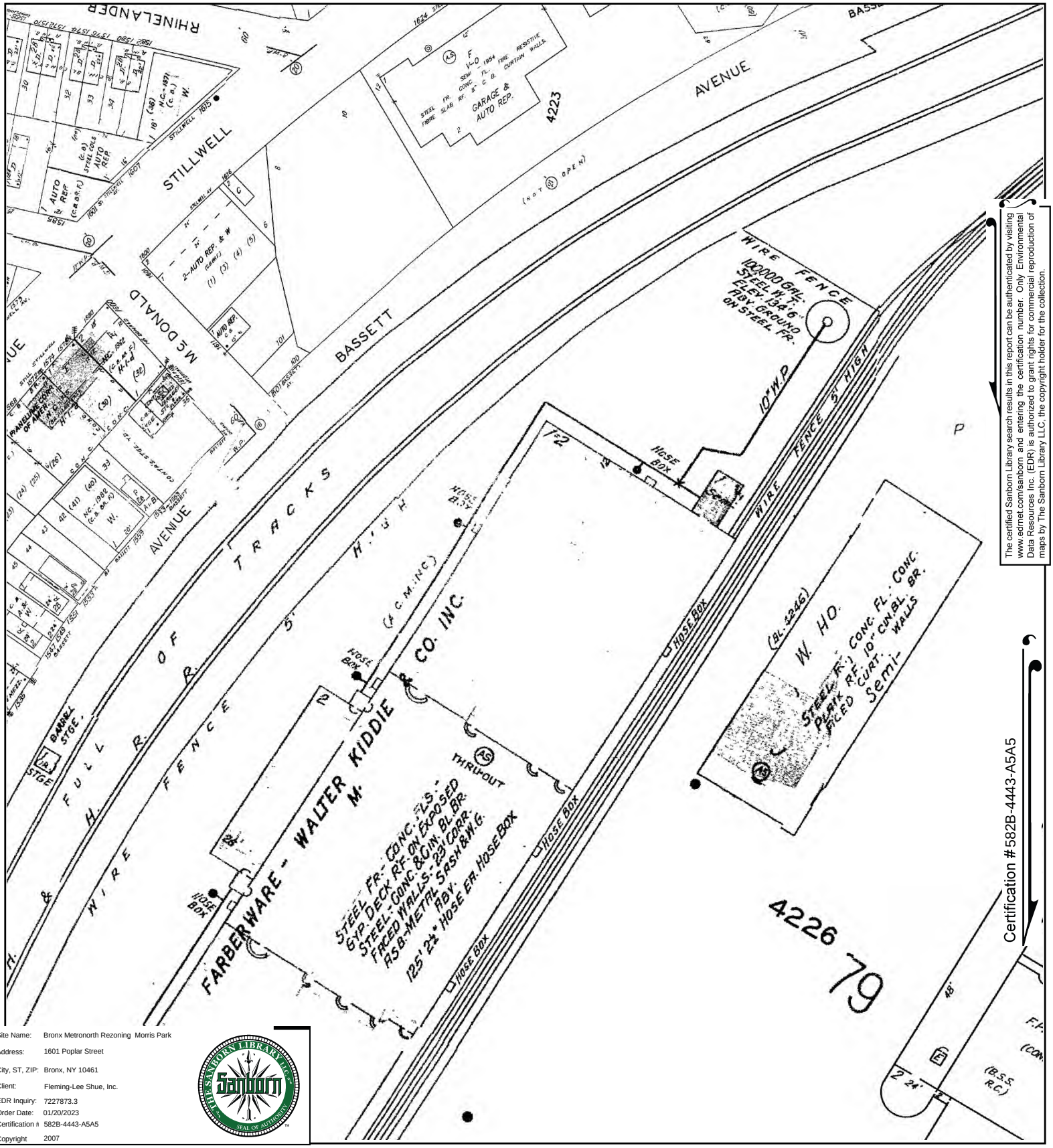

The certified Sanborn Library search results in this report can be authenticated by visiting www.edrnet.com/sanborn and entering the certification number. Only Environmental Data Resources Inc. (EDR) is authorized to grant rights for commercial reproduction of maps by The Sanborn Library LLC, the copyright holder for the collection.

Certification #582B-4443-A5A5

Site Name:	Bronx Metronorth Rezoning Morris Park
Address:	1601 Poplar Street
City, ST, ZIP:	Bronx, NY 10461
Client:	Fleming-Lee Shue, Inc.
EDR Inquiry:	7227873.3
Order Date:	01/20/2023
Certification #:	582B-4443-A5A5
Copyright	2007

This Certified Sanborn Map combines the following sheets.
Outlined areas indicate map sheets within the collection.

0 Feet 150 300 600

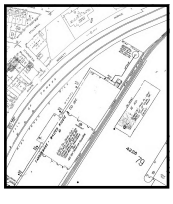

Volume 19, Sheet 21
Volume 19, Sheet 16
Volume 19, Sheet 22
Volume 19, Sheet 14

N

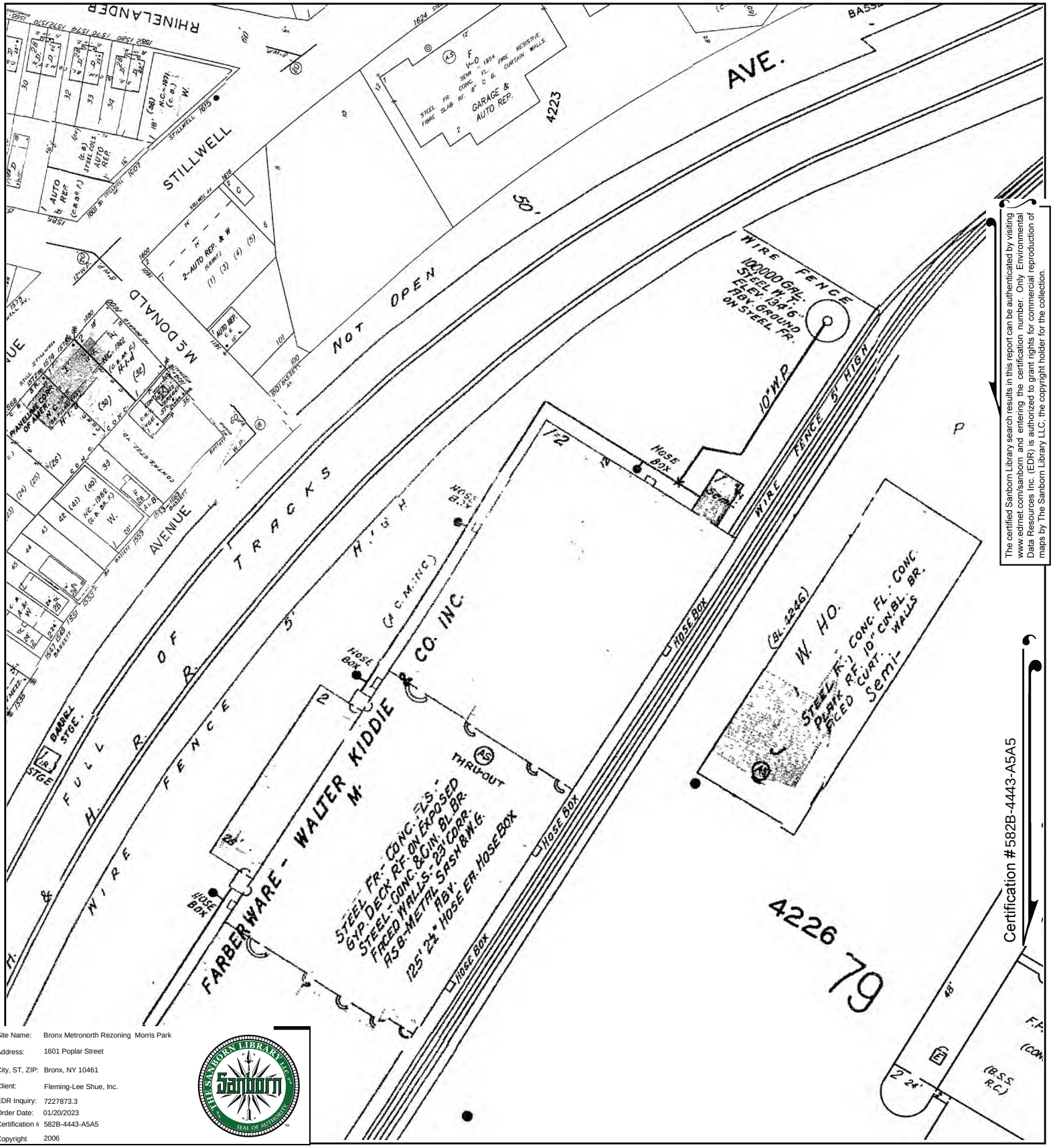

The certified Sanborn Library search results in this report can be authenticated by visiting www.edrnet.com/sanborn and entering the certification number. Only Environmental Data Resources Inc. (EDR) is authorized to grant rights for commercial reproduction of maps by The Sanborn Library LLC, the copyright holder for the collection.

Certification #582B-4443-A5A5

Site Name:	Bronx Metronorth Rezoning Morris Park
Address:	1601 Poplar Street
City, ST, ZIP:	Bronx, NY 10461
Client:	Fleming-Lee Shue, Inc.
EDR Inquiry:	7227873.3
Order Date:	01/20/2023
Certification #:	582B-4443-A5A5
Copyright	2006

This Certified Sanborn Map combines the following sheets.
Outlined areas indicate map sheets within the collection.

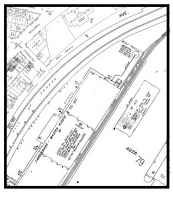

Volume 19, Sheet 14
Volume 19, Sheet 22
Volume 19, Sheet 16
Volume 19, Sheet 21

0 Feet 150 300 600

N

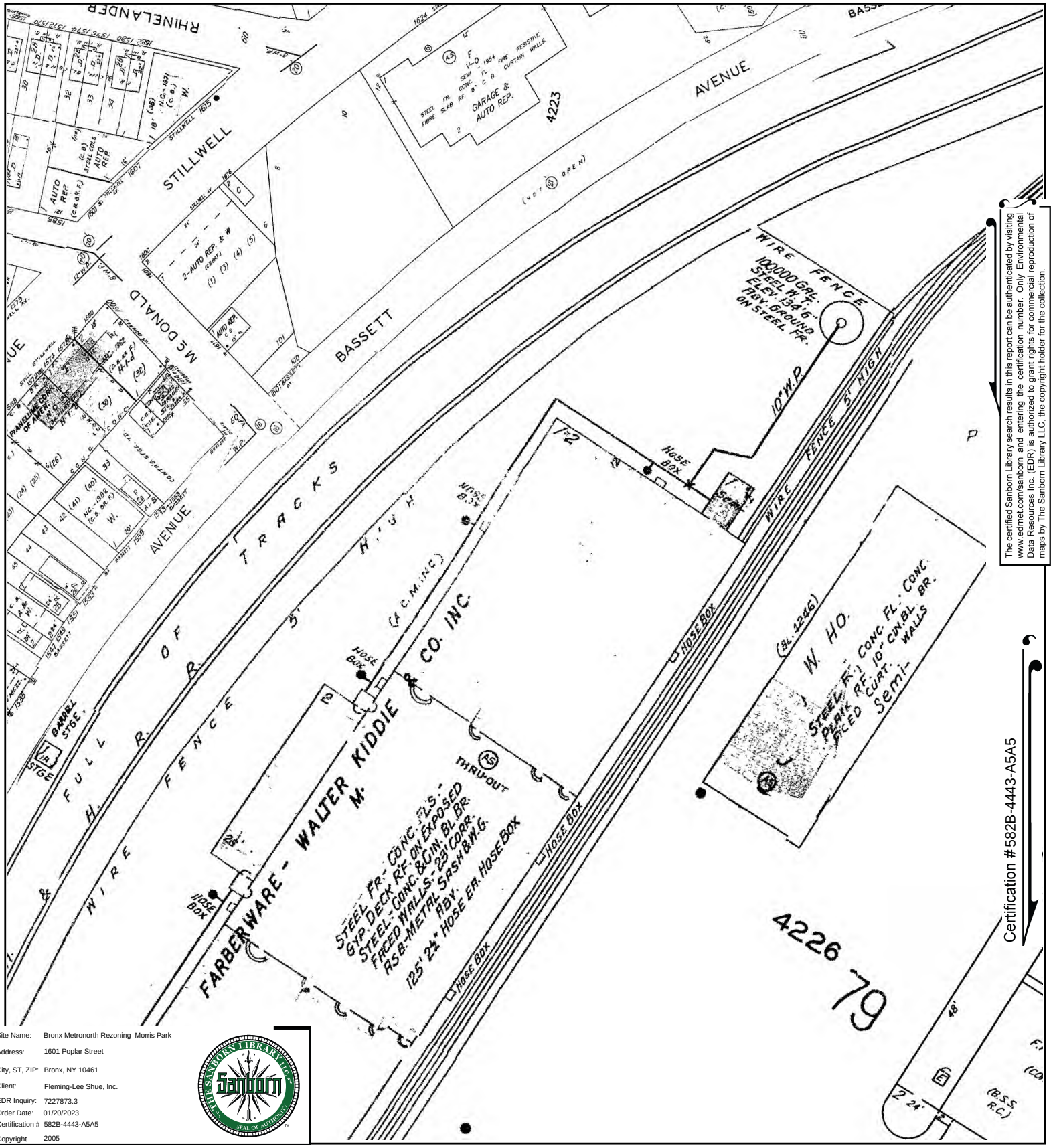

The certified Sanborn Library search results in this report can be authenticated by visiting www.edrnet.com/sanborn and entering the certification number. Only Environmental Data Resources Inc. (EDR) is authorized to grant rights for commercial reproduction of maps by The Sanborn Library LLC, the copyright holder for the collection.

Site Name:	Bronx Metronorth Rezoning Morris Park
Address:	1601 Poplar Street
City, ST, ZIP:	Bronx, NY 10461
Client:	Fleming-Lee Shue, Inc.
EDR Inquiry:	7227873.3
Order Date:	01/20/2023
Certification #:	582B-4443-A5A5
Copyright	2005

This Certified Sanborn Map combines the following sheets.
Outlined areas indicate map sheets within the collection.

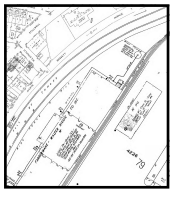



Volume 19, Sheet 21
Volume 19, Sheet 16
Volume 19, Sheet 22
Volume 19, Sheet 14

0 Feet 150 300 600

N

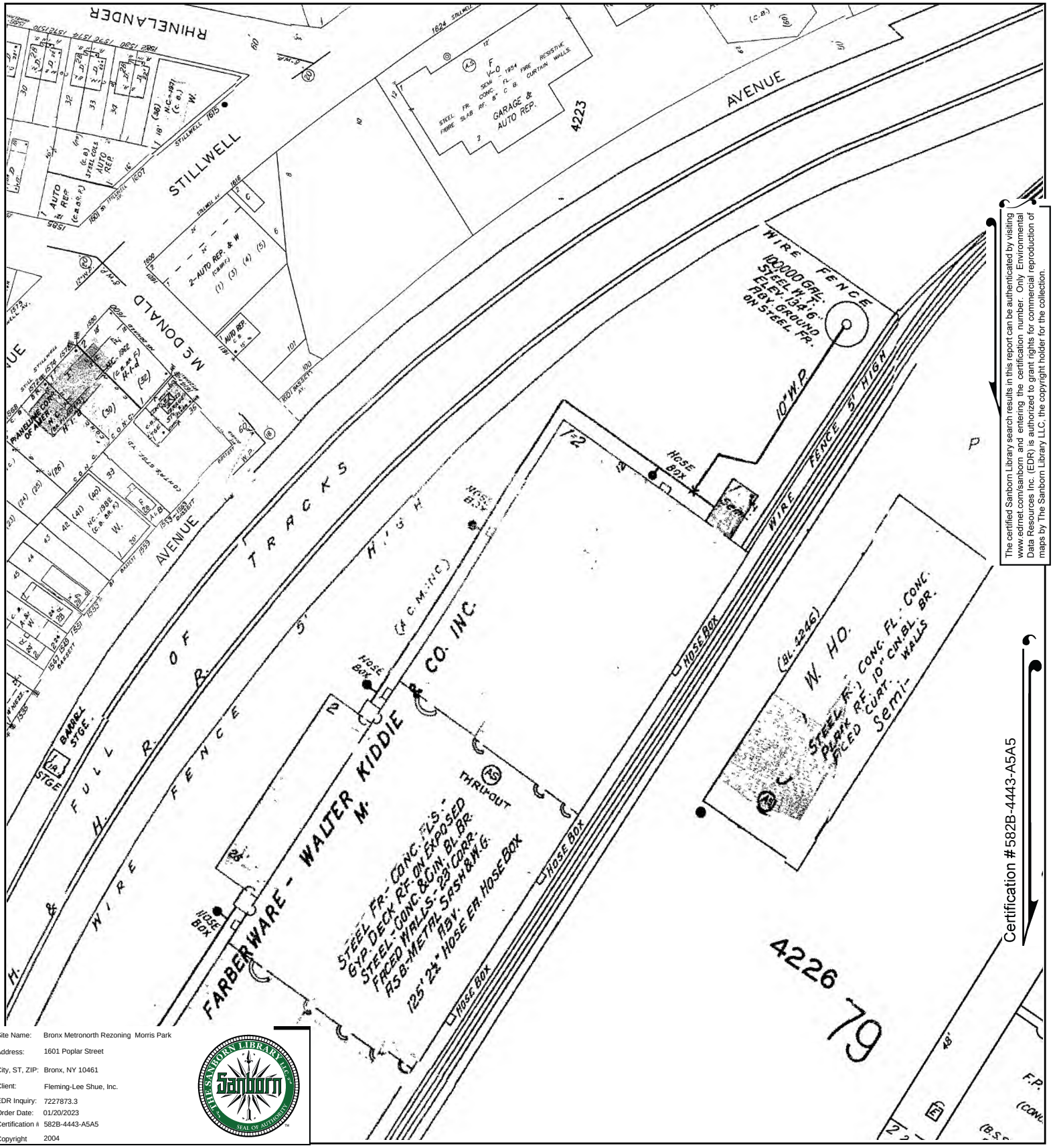

The certified Sanborn Library search results in this report can be authenticated by visiting www.edrnet.com/sanborn and entering the certification number. Only Environmental Data Resources Inc. (EDR) is authorized to grant rights for commercial reproduction of maps by The Sanborn Library LLC, the copyright holder for the collection.

Site Name:	Bronx Metronorth Rezoning Morris Park
Address:	1601 Poplar Street
City, ST, ZIP:	Bronx, NY 10461
Client:	Fleming-Lee Shue, Inc.
EDR Inquiry:	7227873.3
Order Date:	01/20/2023
Certification #:	582B-4443-A5A5
Copyright	2004

This Certified Sanborn Map combines the following sheets.
Outlined areas indicate map sheets within the collection.

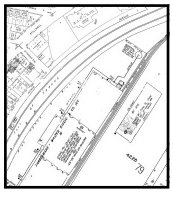

Volume 19, Sheet 14
Volume 19, Sheet 22
Volume 19, Sheet 16
Volume 19, Sheet 21

0 Feet 150 300 600

N

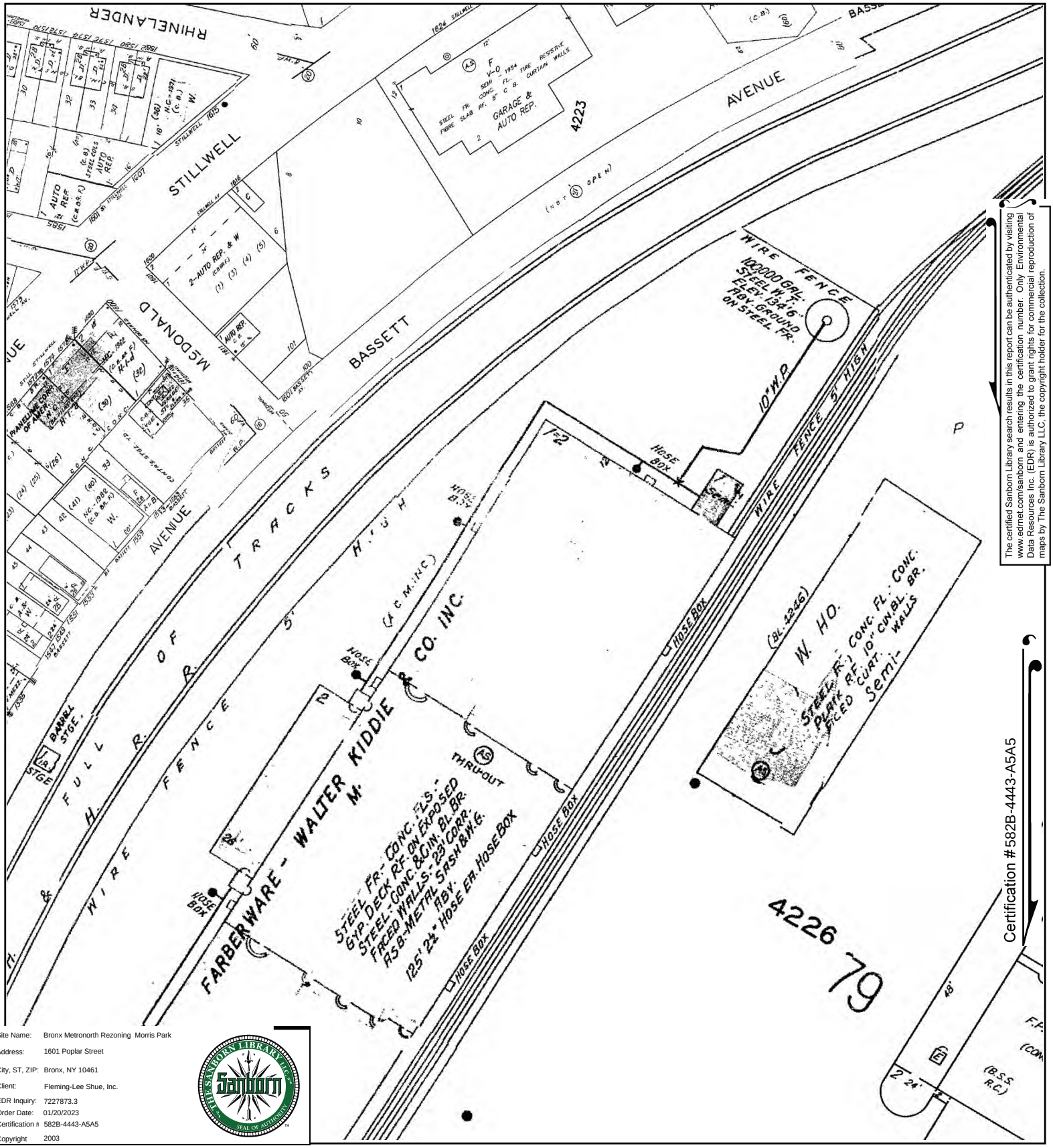

The certified Sanborn Library search results in this report can be authenticated by visiting www.edrnet.com/sanborn and entering the certification number. Only Environmental Data Resources Inc. (EDR) is authorized to grant rights for commercial reproduction of maps by The Sanborn Library LLC, the copyright holder for the collection.

Certification #582B-4443-A5A5

Site Name:	Bronx Metronorth Rezoning Morris Park
Address:	1601 Poplar Street
City, ST, ZIP:	Bronx, NY 10461
Client:	Fleming-Lee Shue, Inc.
EDR Inquiry:	7227873.3
Order Date:	01/20/2023
Certification #:	582B-4443-A5A5
Copyright	2003

This Certified Sanborn Map combines the following sheets.
Outlined areas indicate map sheets within the collection.

0 Feet 150 300 600

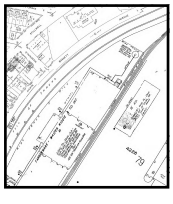



Volume 19, Sheet 16
Volume 19, Sheet 21
Volume 19, Sheet 22
Volume 19, Sheet 14

N

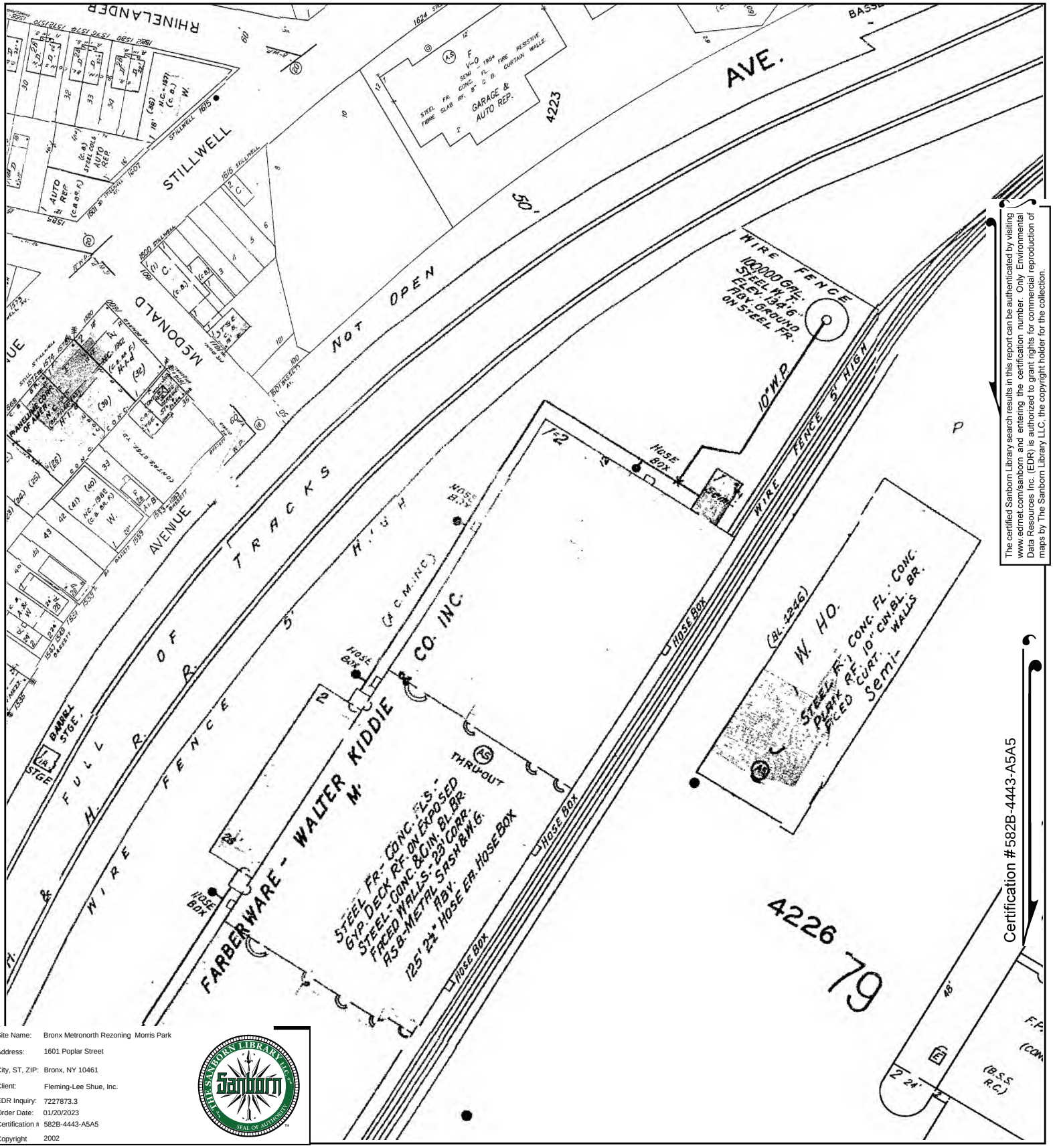

The certified Sanborn Library search results in this report can be authenticated by visiting www.edrnet.com/sanborn and entering the certification number. Only Environmental Data Resources Inc. (EDR) is authorized to grant rights for commercial reproduction of maps by The Sanborn Library LLC, the copyright holder for the collection.

Certification #582B-4443-A5A5

Site Name:	Bronx Metronorth Rezoning Morris Park
Address:	1601 Poplar Street
City, ST, ZIP:	Bronx, NY 10461
Client:	Fleming-Lee Shue, Inc.
EDR Inquiry:	7227873.3
Order Date:	01/20/2023
Certification #:	582B-4443-A5A5
Copyright	2002

This Certified Sanborn Map combines the following sheets.
Outlined areas indicate map sheets within the collection.

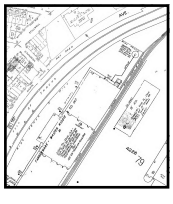

Volume 19, Sheet 14
Volume 19, Sheet 22
Volume 19, Sheet 16
Volume 19, Sheet 15
Volume 19, Sheet 21

0 Feet 150 300 600

N

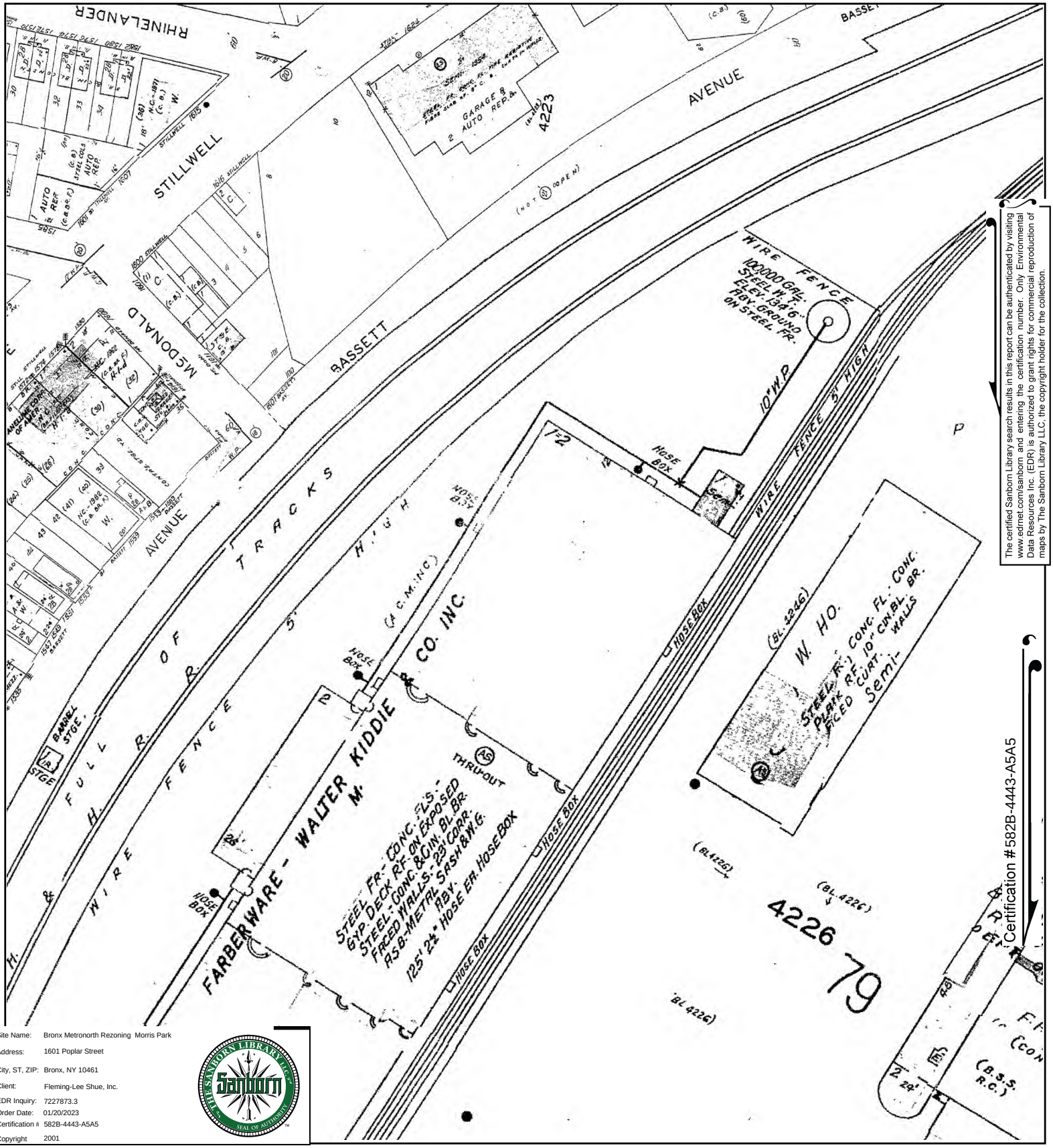

The certified Sanborn Library search results in this report can be authenticated by visiting www.edrnet.com/sanborn and entering the certification number. Only Environmental Data Resources Inc. (EDR) is authorized to grant rights for commercial reproduction of maps by The Sanborn Library LLC, the copyright holder for the collection.

Site Name:	Bronx Metronorth Rezoning Morris Park
Address:	1601 Poplar Street
City, ST, ZIP:	Bronx, NY 10461
Client:	Fleming-Lee Shue, Inc.
EDR Inquiry:	7227873.3
Order Date:	01/20/2023
Certification #	582B-4443-A5A5
Copyright	2001

This Certified Sanborn Map combines the following sheets. Outlined areas indicate map sheets within the collection.

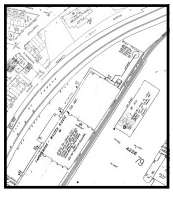



Volume 19, Sheet 21
Volume 19, Sheet 16
Volume 19, Sheet 22
Volume 19, Sheet 14

0 Feet 150 300 600

N

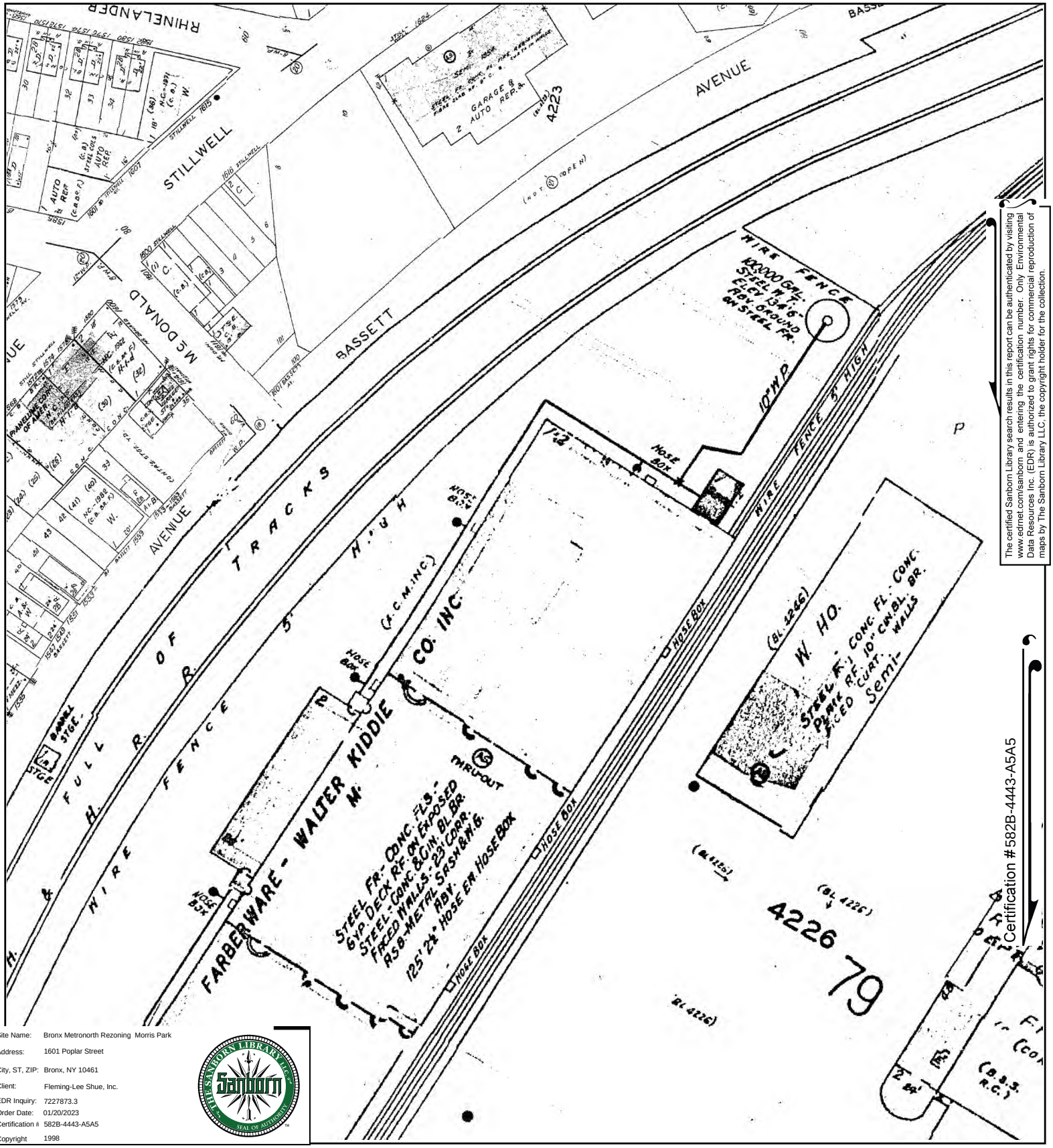
RHINELANDER
STILLWELL
AVENUE
BASSETT
MCDONALD
AVENUE
H. & M. R. R.
FULL TRACKS OF
H. & M. R. R.
FIRE FENCE
FIRE FENCE
TENCE 5' HIGH
10" M.P.
HOSE BOX
(F.C.M.INC.)
CO. INC.
FARBERWARE - WALTER KIDDIE
N.
STEEL FR.- CONC. FL.S.-
6 YP. DECK RF. ON FROSED
STEEL - CONC. & GIN. BL. BR.
FACED WALLS - 23' CORR.
R.S.& - METAL SASH & W.G.
ABV.
125' 24" HOSE ER. HOSE BOX
INFUOUT
W. HO.
STEEL FL. - CONC. FL. - CONC.
PENT RF. 10" CM. BL. BR.
FACED CURT. WALLS
Semi-
4223
GARAGE & AUTO REP. &
AUTO REP.
4226
79
(BL. 4226)
(BL. 4226)
(BL. 4226)

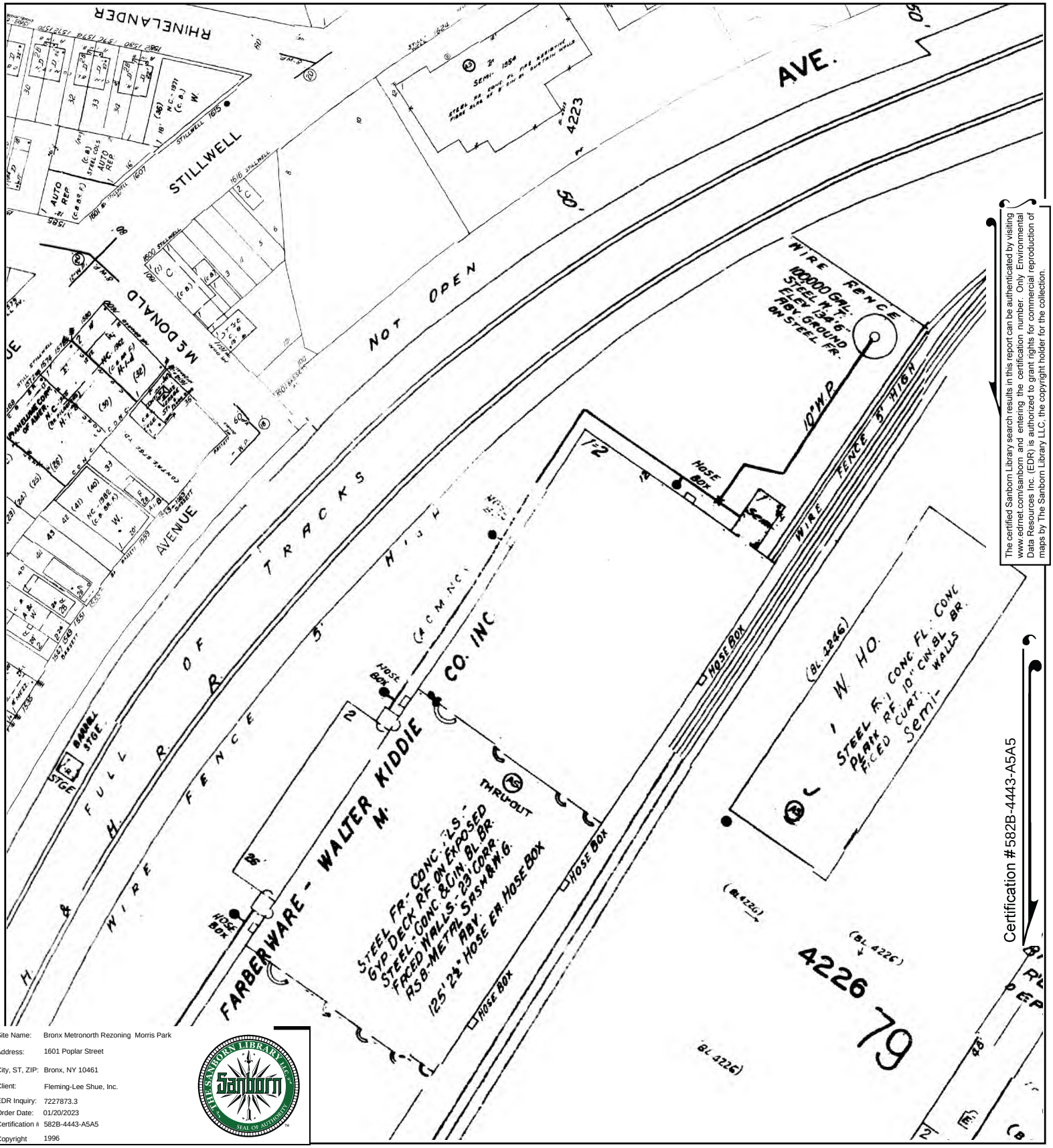

The certified Sanborn Library search results in this report can be authenticated by visiting www.edrnet.com/sanborn and entering the certification number. Only Environmental Data Resources Inc. (EDR) is authorized to grant rights for commercial reproduction of maps by The Sanborn Library LLC, the copyright holder for the collection.

Certification #582B-4443-A5A5

Site Name:	Bronx Metronorth Rezoning Morris Park
Address:	1601 Poplar Street
City, ST, ZIP:	Bronx, NY 10461
Client:	Fleming-Lee Shue, Inc.
EDR Inquiry:	7227873.3
Order Date:	01/20/2023
Certification #:	582B-4443-A5A5
Copyright	1996

This Certified Sanborn Map combines the following sheets.
Outlined areas indicate map sheets within the collection.

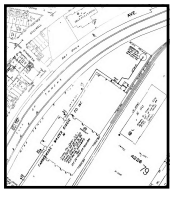

Volume 19, Sheet 21
Volume 19, Sheet 16
Volume 19, Sheet 21
Volume 19, Sheet 13

0 Feet 150 300 600

N

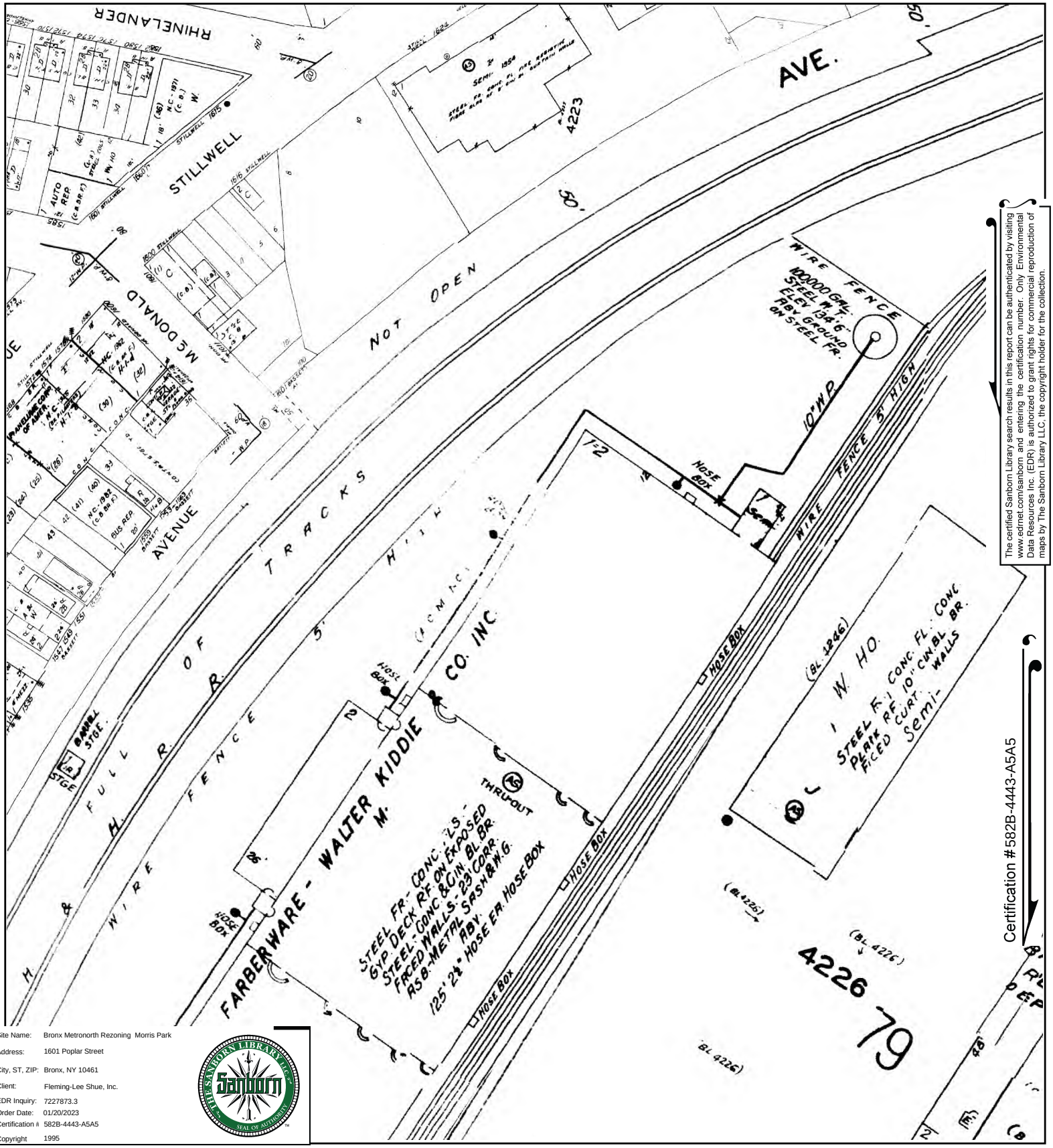

The certified Sanborn Library search results in this report can be authenticated by visiting www.edrnet.com/sanborn and entering the certification number. Only Environmental Data Resources Inc. (EDR) is authorized to grant rights for commercial reproduction of maps by The Sanborn Library LLC, the copyright holder for the collection.

Certification #582B-4443-A5A5

Site Name:	Bronx Metronorth Rezoning Morris Park
Address:	1601 Poplar Street
City, ST, ZIP:	Bronx, NY 10461
Client:	Fleming-Lee Shue, Inc.
EDR Inquiry:	7227873.3
Order Date:	01/20/2023
Certification #:	582B-4443-A5A5
Copyright	1995

This Certified Sanborn Map combines the following sheets. Outlined areas indicate map sheets within the collection.

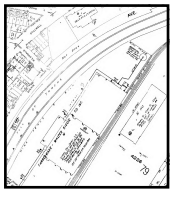



Volume 19, Sheet 14
Volume 19, Sheet 16
Volume 19, Sheet 22
Volume 19, Sheet 21
Volume 19, Sheet 15
Volume 19, Sheet 74

0 Feet 150 300 600

N

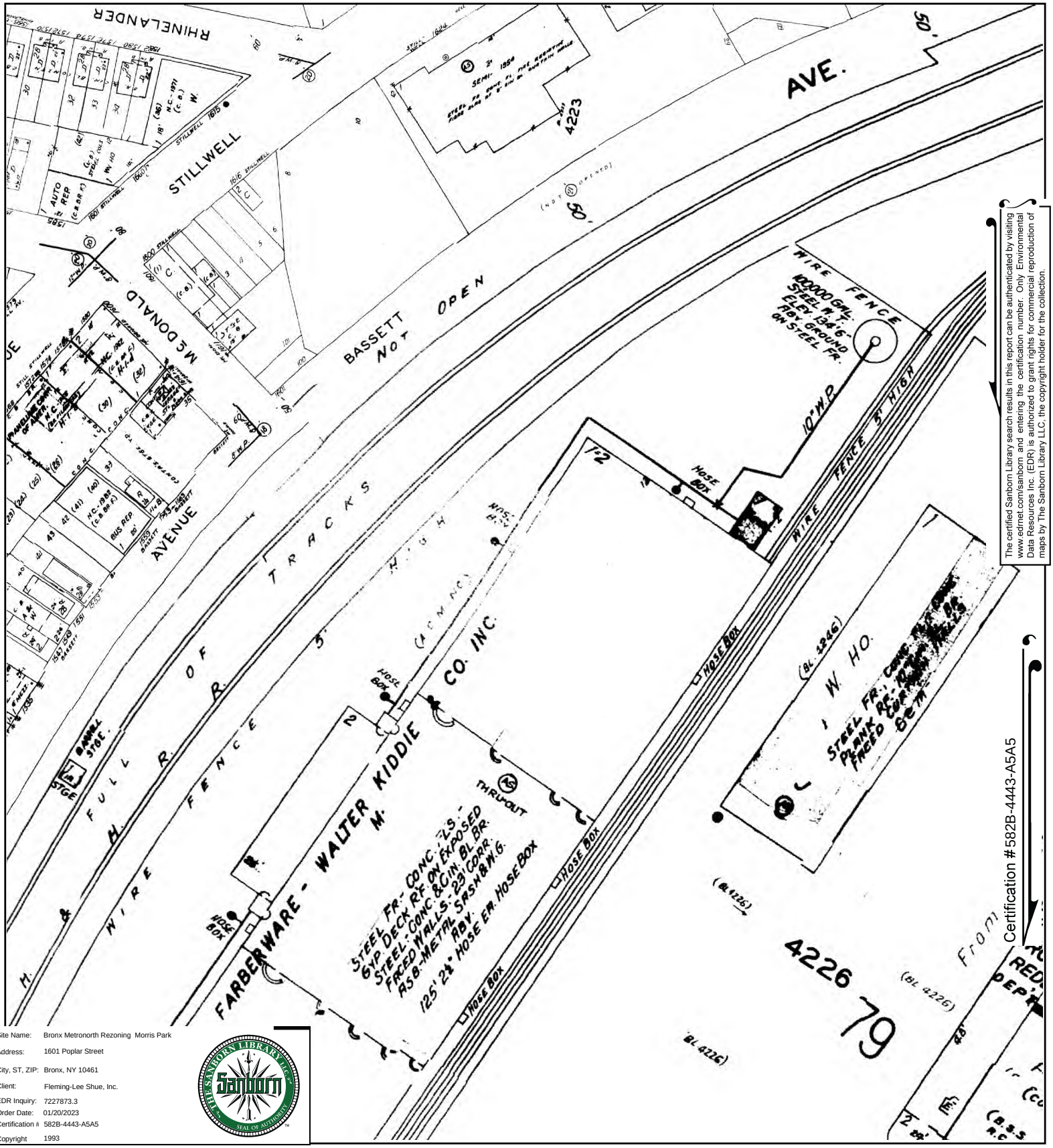

The certified Sanborn Library search results in this report can be authenticated by visiting www.edrnet.com/sanborn and entering the certification number. Only Environmental Data Resources Inc. (EDR) is authorized to grant rights for commercial reproduction of maps by The Sanborn Library LLC, the copyright holder for the collection.

Site Name:	Bronx Metronorth Rezoning Morris Park
Address:	1601 Poplar Street
City, ST, ZIP:	Bronx, NY 10461
Client:	Fleming-Lee Shue, Inc.
EDR Inquiry:	7227873.3
Order Date:	01/20/2023
Certification #:	582B-4443-A5A5
Copyright	1993

This Certified Sanborn Map combines the following sheets.
Outlined areas indicate map sheets within the collection.

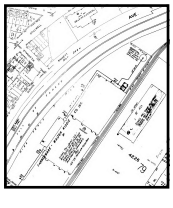

Volume 19, Sheet 15
Volume 19, Sheet 16
Volume 19, Sheet 21
Volume 19, Sheet 22
Volume 19, Sheet 14

0 Feet 150 300 600

N

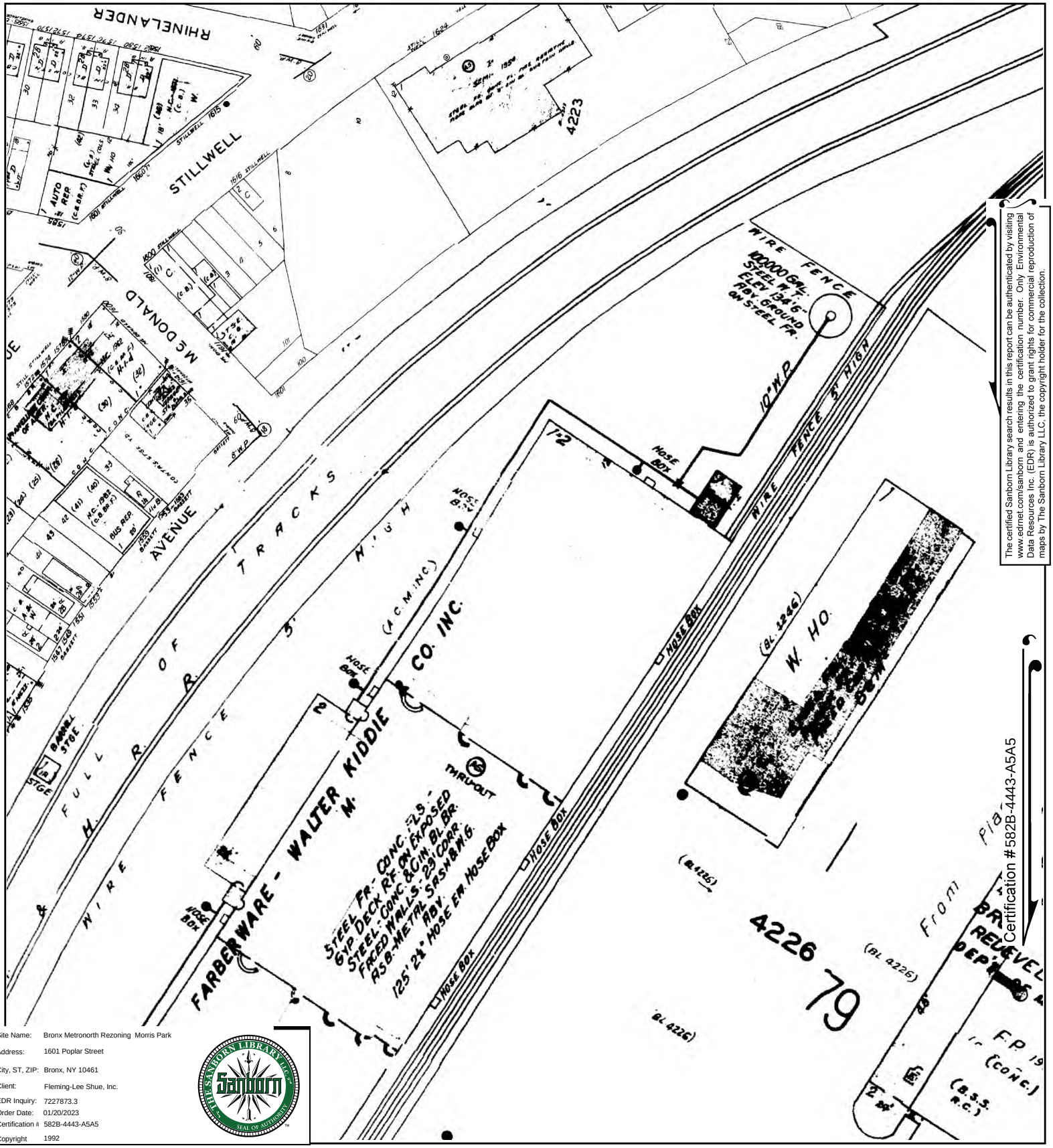

The certified Sanborn Library search results in this report can be authenticated by visiting www.edrnet.com/sanborn and entering the certification number. Only Environmental Data Resources Inc. (EDR) is authorized to grant rights for commercial reproduction of maps by The Sanborn Library LLC, the copyright holder for the collection.

Site Name:	Bronx Metronorth Rezoning Morris Park
Address:	1601 Poplar Street
City, ST, ZIP:	Bronx, NY 10461
Client:	Fleming-Lee Shue, Inc.
EDR Inquiry:	7227873.3
Order Date:	01/20/2023
Certification #	582B-4443-A5A5
Copyright	1992

This Certified Sanborn Map combines the following sheets.
Outlined areas indicate map sheets within the collection.

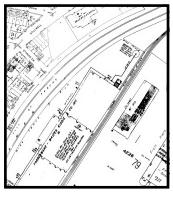

Volume 19, Sheet 14
Volume 19, Sheet 22
Volume 19, Sheet 21
Volume 19, Sheet 16
Volume 19, Sheet 15

0 Feet 150 300 600

N

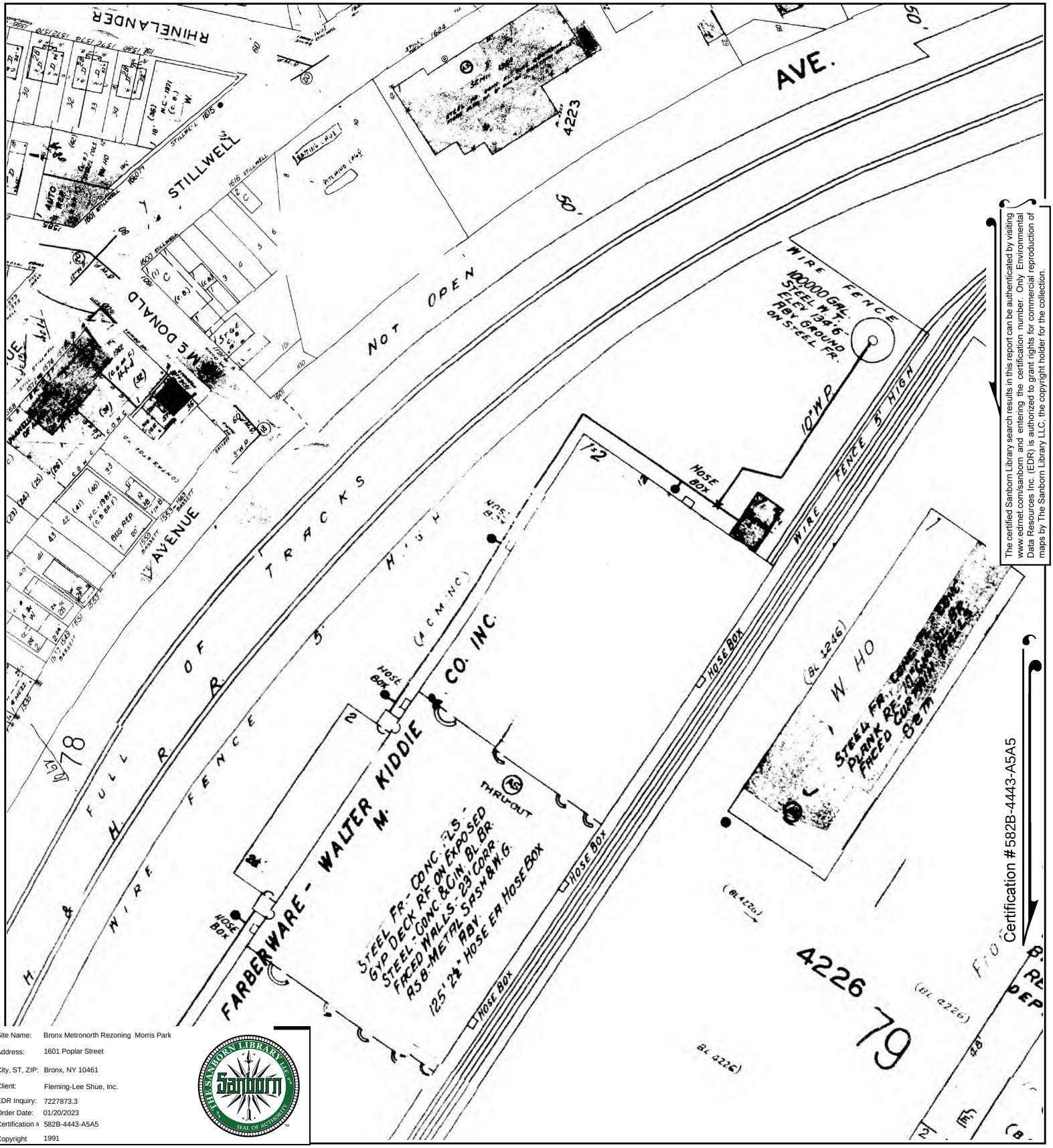

The certified Sanborn Library search results in this report can be authenticated by visiting www.edrnet.com/sanborn and entering the certification number. Only Environmental Data Resources Inc. (EDR) is authorized to grant rights for commercial reproduction of maps by The Sanborn Library LLC, the copyright holder for the collection.

Site Name:	Bronx Metronorth Rezoning Morris Park
Address:	1601 Poplar Street
City, ST, ZIP:	Bronx, NY 10461
Client:	Fleming-Lee Shue, Inc.
EDR Inquiry:	7227873.3
Order Date:	01/20/2023
Certification #	582B-4443-A5A5
Copyright	1991

This Certified Sanborn Map combines the following sheets.
Outlined areas indicate map sheets within the collection.

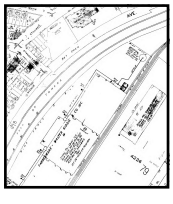

Volume 19, Sheet 14
Volume 19, Sheet 22
Volume 19, Sheet 16
Volume 19, Sheet 21

0 Feet 150 300 600

N

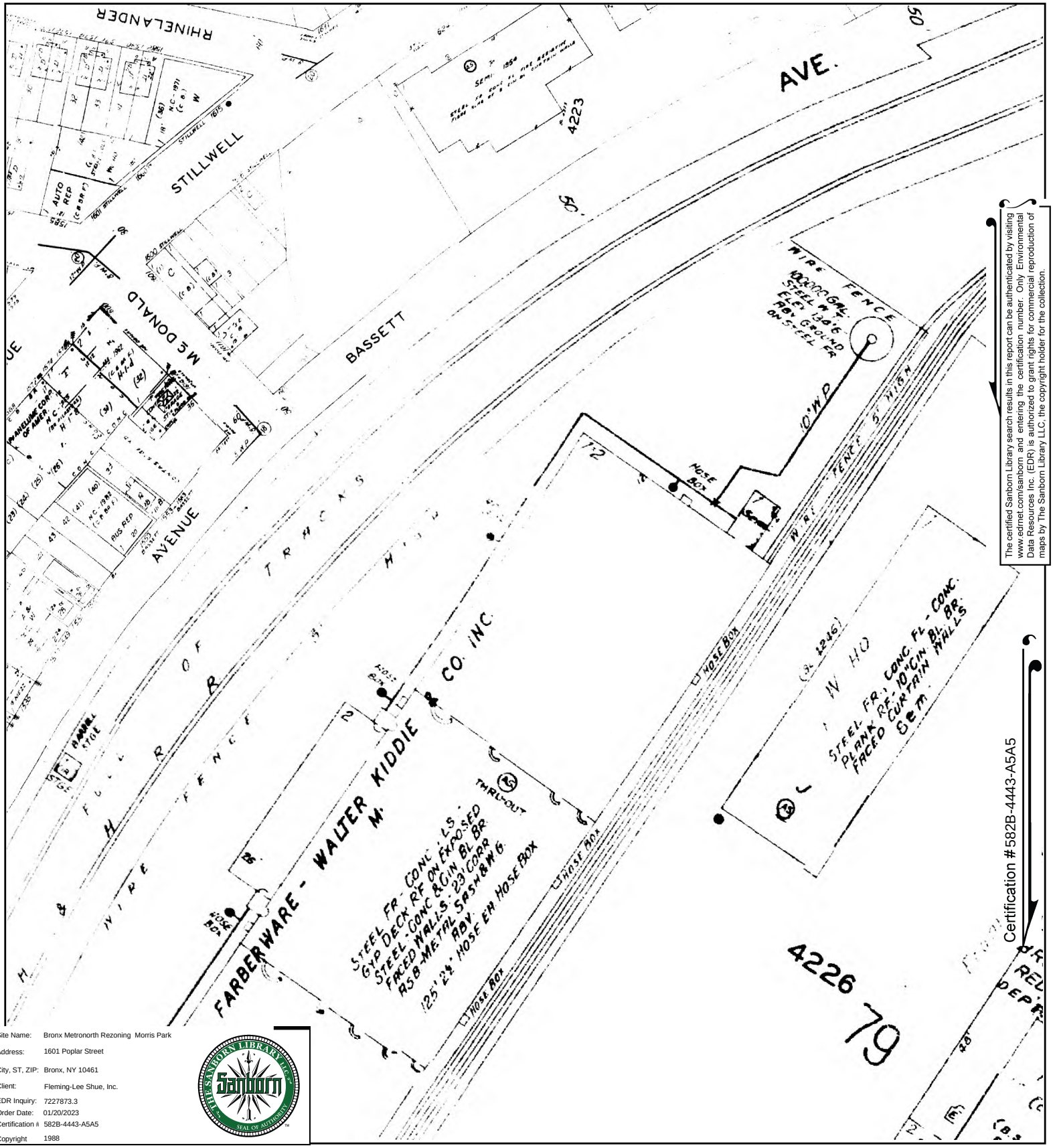

The certified Sanborn Library search results in this report can be authenticated by visiting www.edrnet.com/sanborn and entering the certification number. Only Environmental Data Resources Inc. (EDR) is authorized to grant rights for commercial reproduction of maps by The Sanborn Library LLC, the copyright holder for the collection.

Certification #582B-4443-A5A5

Site Name:	Bronx Metronorth Rezoning Morris Park
Address:	1601 Poplar Street
City, ST, ZIP:	Bronx, NY 10461
Client:	Fleming-Lee Shue, Inc.
EDR Inquiry:	7227873.3
Order Date:	01/20/2023
Certification #:	582B-4443-A5A5
Copyright	1988

This Certified Sanborn Map combines the following sheets.
Outlined areas indicate map sheets within the collection.

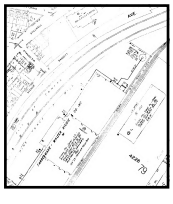

Volume 19, Sheet 14
Volume 19, Sheet 22
Volume 19, Sheet 21
Volume 19, Sheet 16

0 Feet 150 300 600

N

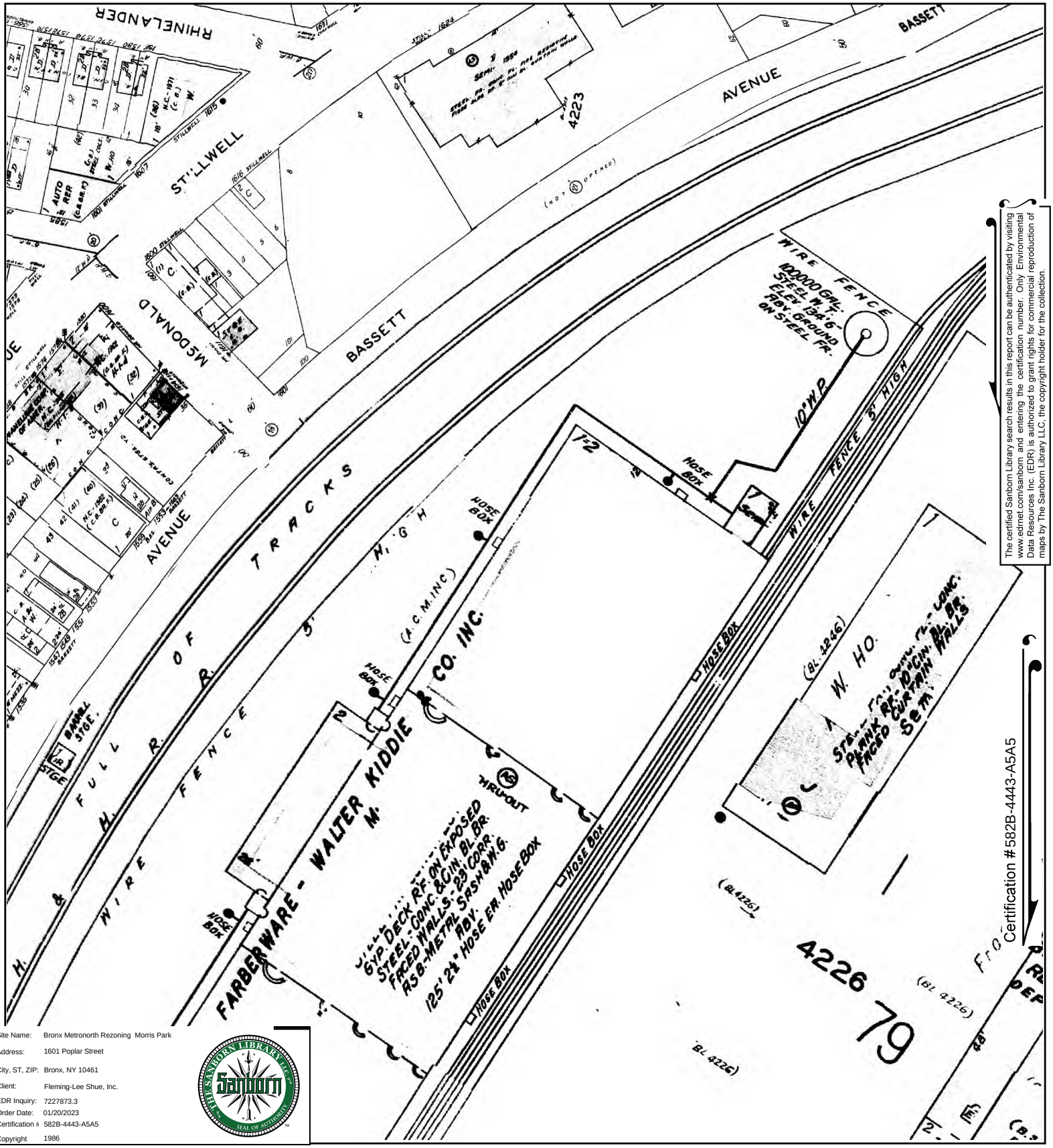

The certified Sanborn Library search results in this report can be authenticated by visiting www.edrnet.com/sanborn and entering the certification number. Only Environmental Data Resources Inc. (EDR) is authorized to grant rights for commercial reproduction of maps by The Sanborn Library LLC, the copyright holder for the collection.

Site Name:	Bronx Metronorth Rezoning Morris Park
Address:	1601 Poplar Street
City, ST, ZIP:	Bronx, NY 10461
Client:	Fleming-Lee Shue, Inc.
EDR Inquiry:	7227873.3
Order Date:	01/20/2023
Certification #	582B-4443-A5A5
Copyright	1986

This Certified Sanborn Map combines the following sheets.
Outlined areas indicate map sheets within the collection.

0 Feet 150 300 600

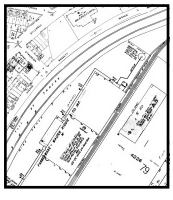

Volume 19, Sheet 16
Volume 19, Sheet 21
Volume 19, Sheet 22
Volume 19, Sheet 14

N

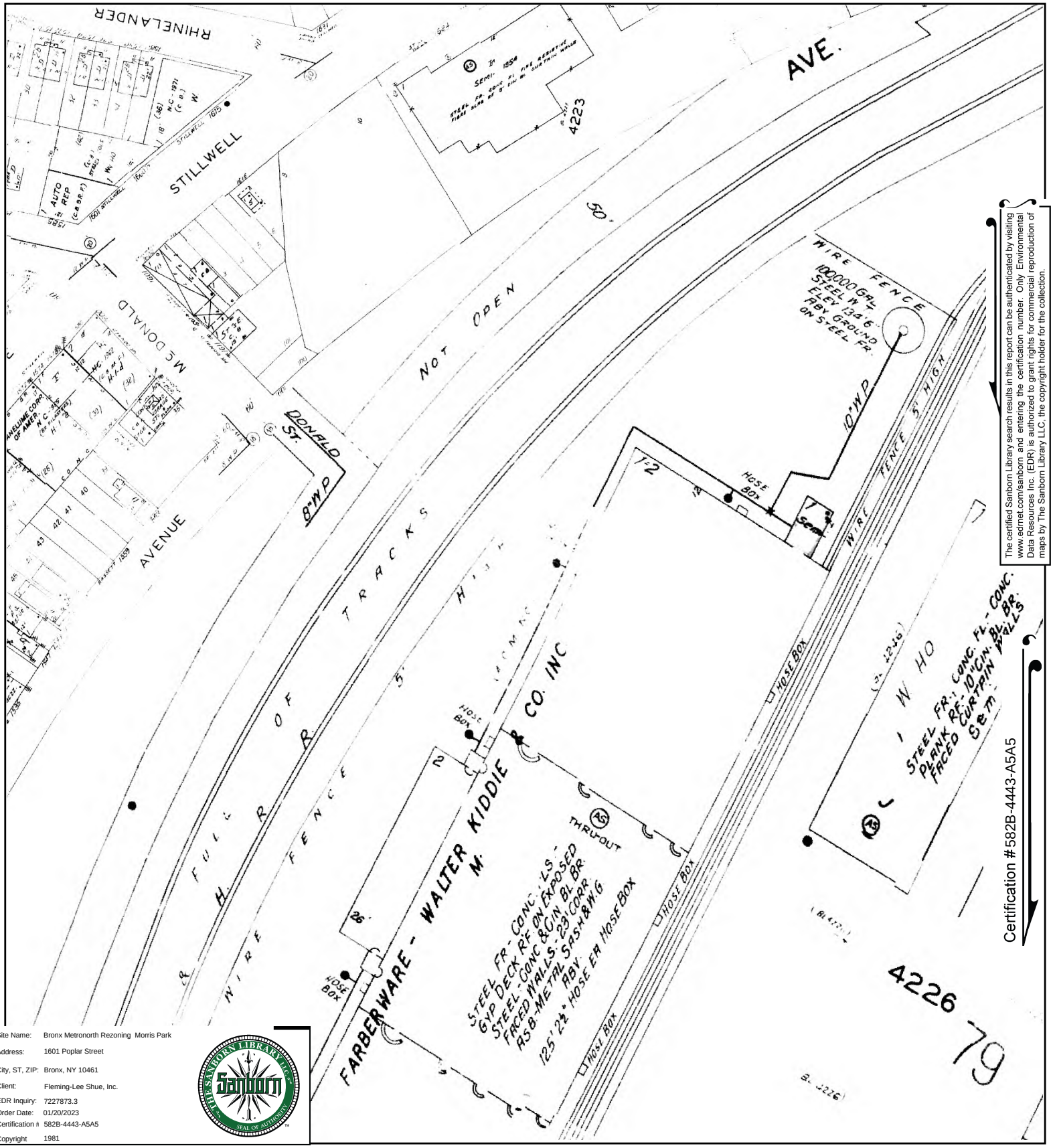

The certified Sanborn Library search results in this report can be authenticated by visiting www.edrnet.com/sanborn and entering the certification number. Only Environmental Data Resources Inc. (EDR) is authorized to grant rights for commercial reproduction of maps by The Sanborn Library LLC, the copyright holder for the collection.

Certification #582B-4443-A5A5

Site Name:	Bronx Metronorth Rezoning Morris Park
Address:	1601 Poplar Street
City, ST, ZIP:	Bronx, NY 10461
Client:	Fleming-Lee Shue, Inc.
EDR Inquiry:	7227873.3
Order Date:	01/20/2023
Certification #:	582B-4443-A5A5
Copyright	1981

This Certified Sanborn Map combines the following sheets. Outlined areas indicate map sheets within the collection.





Volume 19, Sheet 16
Volume 19, Sheet 14
Volume 19, Sheet 22
Volume 19, Sheet 21

0 Feet 150 300 600

N

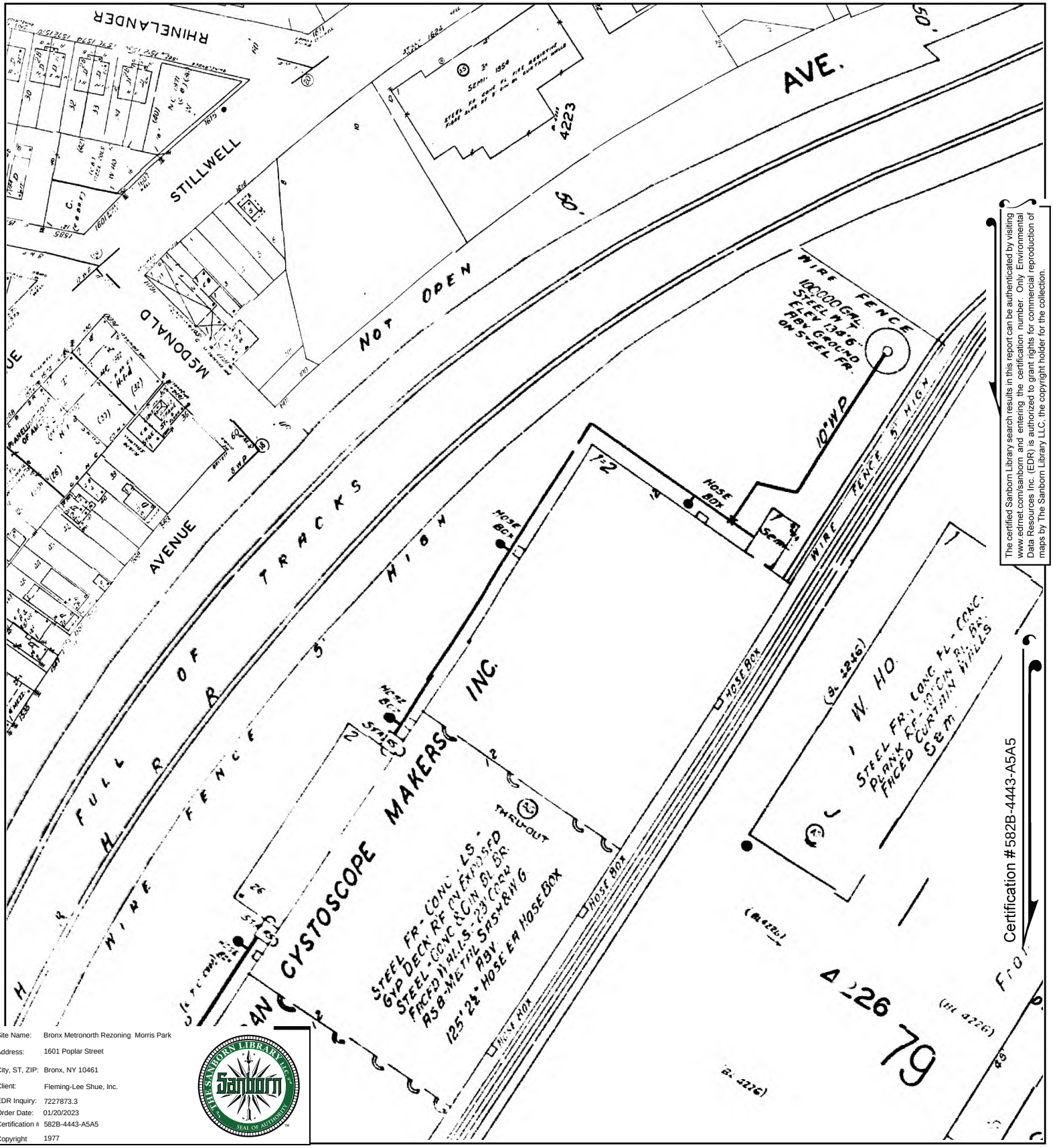

The certified Sanborn Library search results in this report can be authenticated by visiting www.edrnet.com/sanborn and entering the certification number. Only Environmental Data Resources Inc. (EDR) is authorized to grant rights for commercial reproduction of maps by The Sanborn Library LLC, the copyright holder for the collection.

Site Name:	Bronx Metronorth Rezoning Morris Park
Address:	1601 Poplar Street
City, ST, ZIP:	Bronx, NY 10461
Client:	Fleming-Lee Shue, Inc.
EDR Inquiry:	7227873.3
Order Date:	01/20/2023
Certification #:	582B-4443-A5A5
Copyright	1977

This Certified Sanborn Map combines the following sheets.
Outlined areas indicate map sheets within the collection.

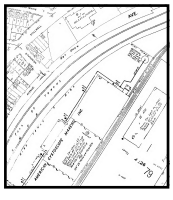



Volume 19, Sheet 15
Volume 19, Sheet 16
Volume 19, Sheet 21
Volume 19, Sheet 22
Volume 19, Sheet 14

0 Feet 150 300 600

N

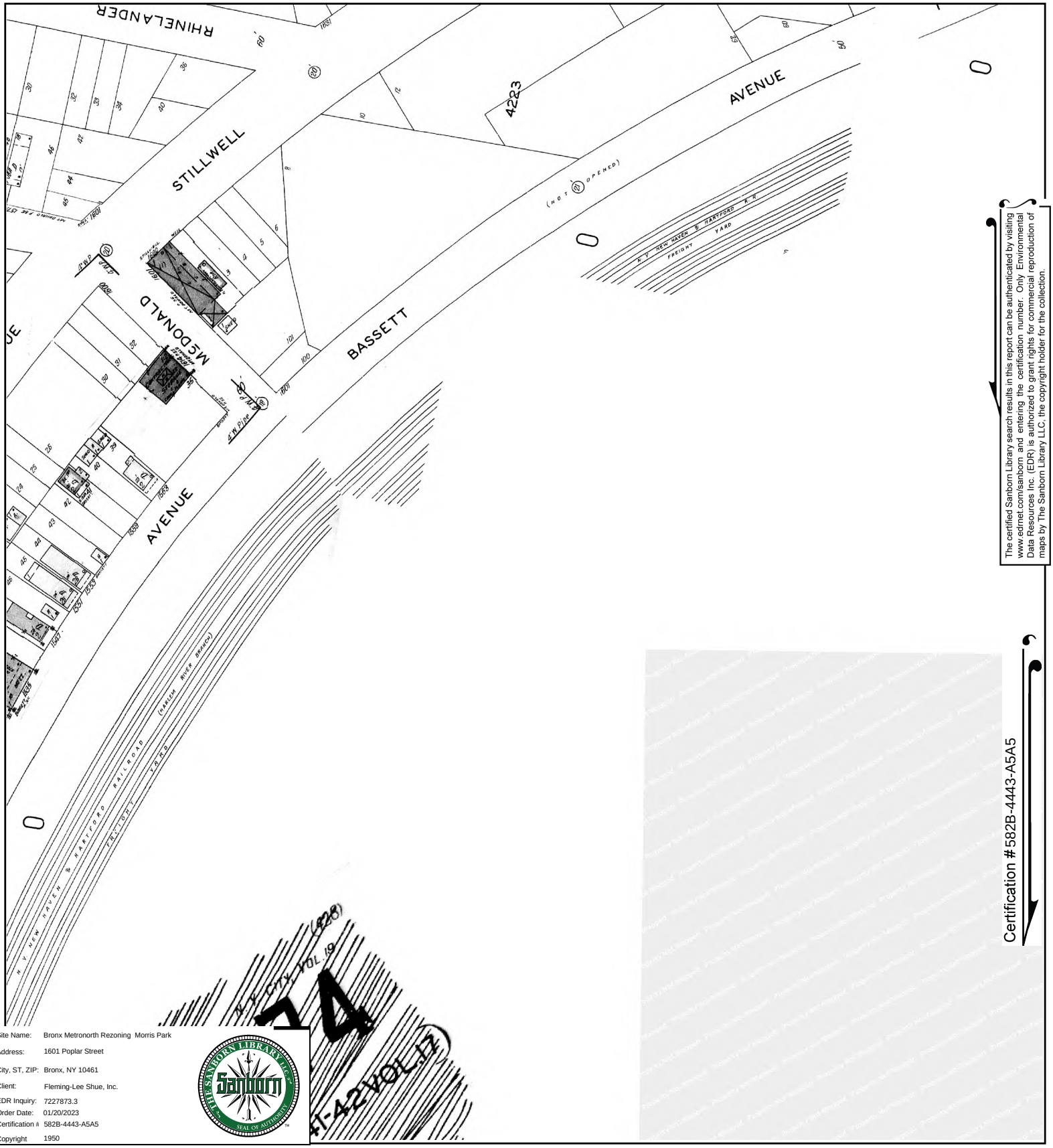

The certified Sanborn Library search results in this report can be authenticated by visiting www.edrnet.com/sanborn and entering the certification number. Only Environmental Data Resources Inc. (EDR) is authorized to grant rights for commercial reproduction of maps by The Sanborn Library LLC, the copyright holder for the collection.

Certification #582B-4443-A5A5

Site Name:	Bronx Metronorth Rezoning Morris Park
Address:	1601 Poplar Street
City, ST, ZIP:	Bronx, NY 10461
Client:	Fleming-Lee Shue, Inc.
EDR Inquiry:	7227873.3
Order Date:	01/20/2023
Certification #:	582B-4443-A5A5
Copyright	1950

This Certified Sanborn Map combines the following sheets.
Outlined areas indicate map sheets within the collection.

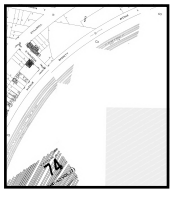



Volume 19, Sheet 14
Volume 19, Sheet 22
Volume 19, Sheet 21
Volume 19, Sheet 16

0 Feet 150 300 600

N

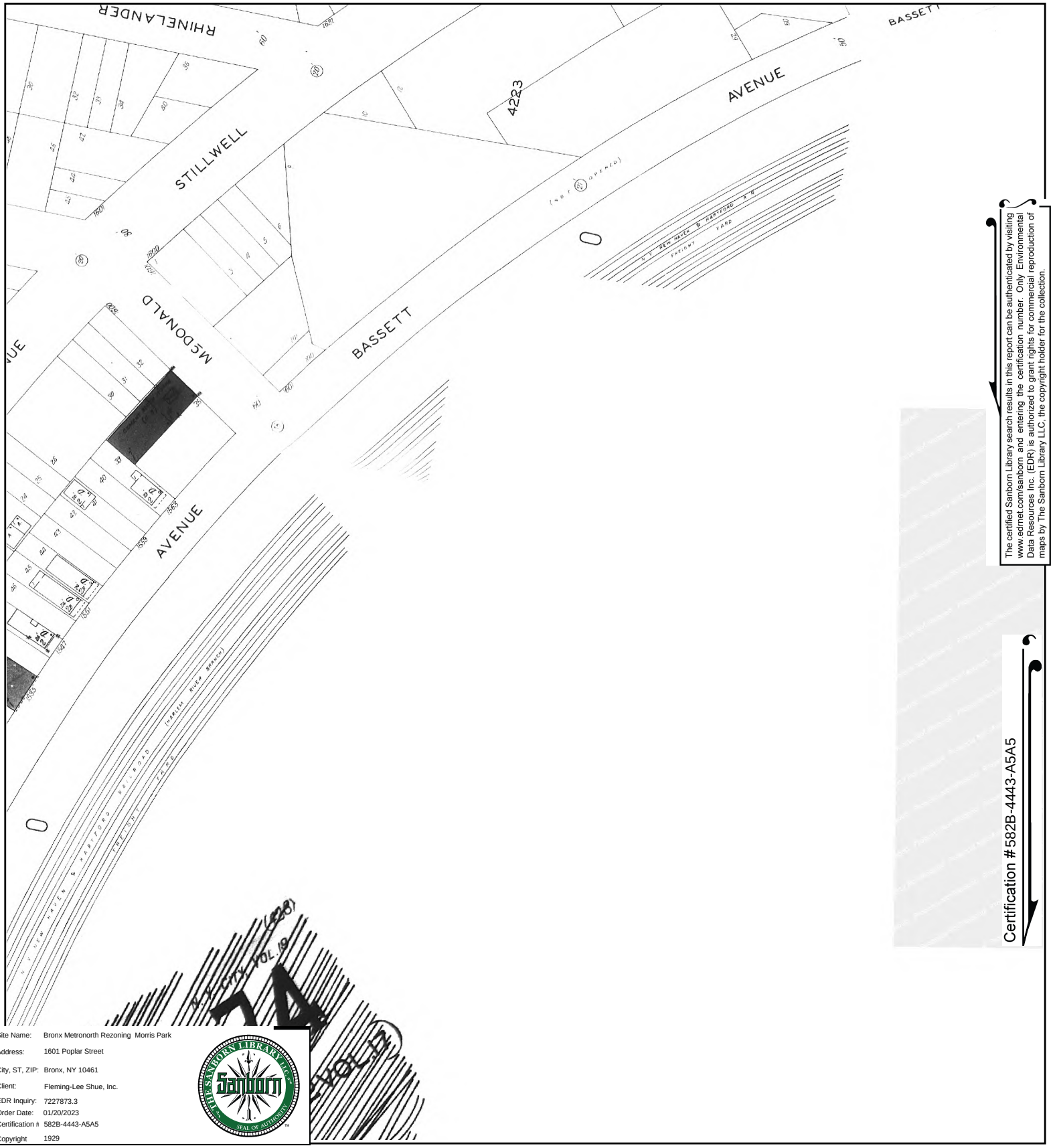

The certified Sanborn Library search results in this report can be authenticated by visiting www.edrnet.com/sanborn and entering the certification number. Only Environmental Data Resources Inc. (EDR) is authorized to grant rights for commercial reproduction of maps by The Sanborn Library LLC, the copyright holder for the collection.

Certification #582B-4443-A5A5

Site Name:	Bronx Metronorth Rezoning Morris Park
Address:	1601 Poplar Street
City, ST, ZIP:	Bronx, NY 10461
Client:	Fleming-Lee Shue, Inc.
EDR Inquiry:	7227873.3
Order Date:	01/20/2023
Certification #:	582B-4443-A5A5
Copyright	1929

This Certified Sanborn Map combines the following sheets.
Outlined areas indicate map sheets within the collection.





Volume 19, Sheet 21
Volume 19, Sheet 22
Volume 19, Sheet 16
Volume 19, Sheet 14

0 Feet 150 300 600

N

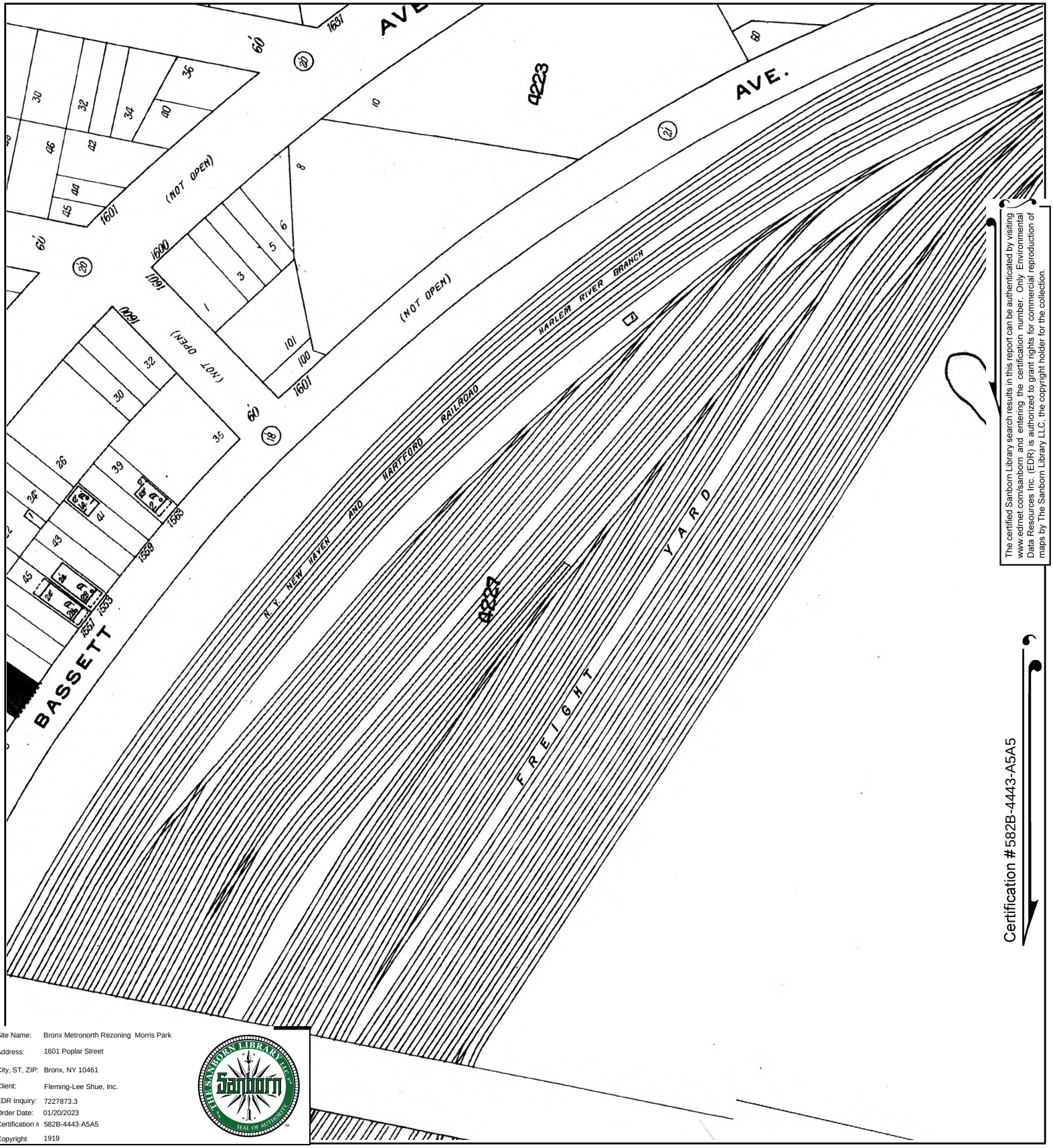

The certified Sanborn Library search results in this report can be authenticated by visiting www.edrnet.com/sanborn and entering the certification number. Only Environmental Data Resources Inc. (EDR) is authorized to grant rights for commercial reproduction of maps by The Sanborn Library LLC, the copyright holder for the collection.

Certification #582B-4443-A5A5

Site Name:	Bronx Metronorth Rezoning Morris Park
Address:	1601 Poplar Street
City, ST, ZIP:	Bronx, NY 10461
Client:	Fleming-Lee Shue, Inc.
EDR Inquiry:	7227873.3
Order Date:	01/20/2023
Certification #	582B-4443-A5A5
Copyright	1919

This Certified Sanborn Map combines the following sheets.
Outlined areas indicate map sheets within the collection.

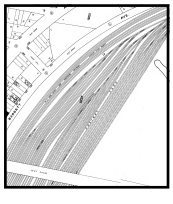

Volume 17, Sheet 39
Volume 17, Sheet 38
Volume 17, Sheet 14

0 Feet 150 300 600

N

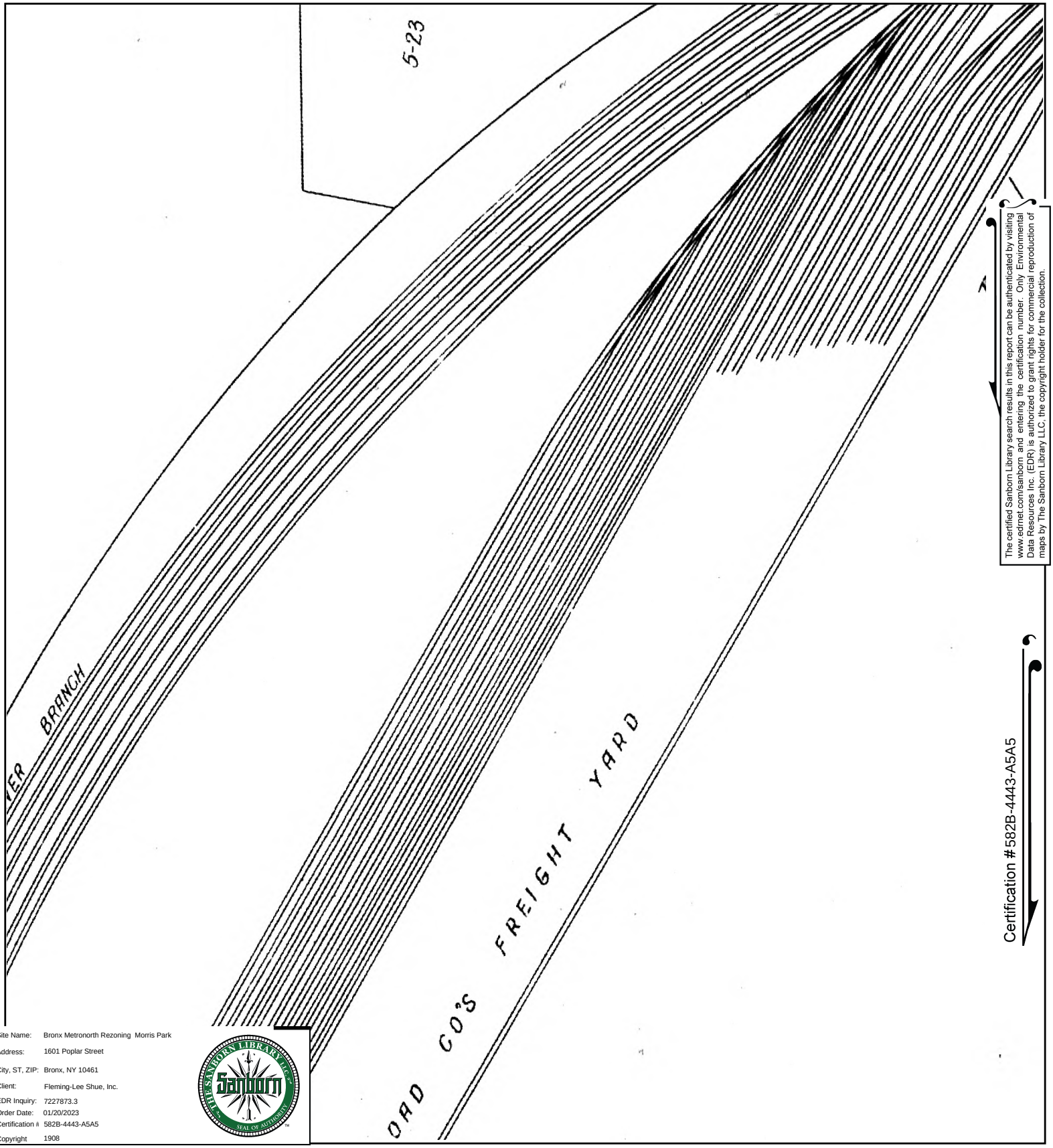

The certified Sanborn Library search results in this report can be authenticated by visiting www.edrnet.com/sanborn and entering the certification number. Only Environmental Data Resources Inc. (EDR) is authorized to grant rights for commercial reproduction of maps by The Sanborn Library LLC, the copyright holder for the collection.

Certification #582B-4443-A5A5

Site Name: Bronx Metronorth Rezoning Morris Park
Address: 1601 Poplar Street
City, ST, ZIP: Bronx, NY 10461
Client: Fleming-Lee Shue, Inc.
EDR Inquiry: 7227873.3
Order Date: 01/20/2023
Certification #: 582B-4443-A5A5
Copyright: 1908

This Certified Sanborn Map combines the following sheets.
Outlined areas indicate map sheets within the collection.

0 Feet 150 300 600

Volume A, Sheet 36

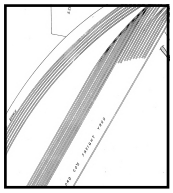



N

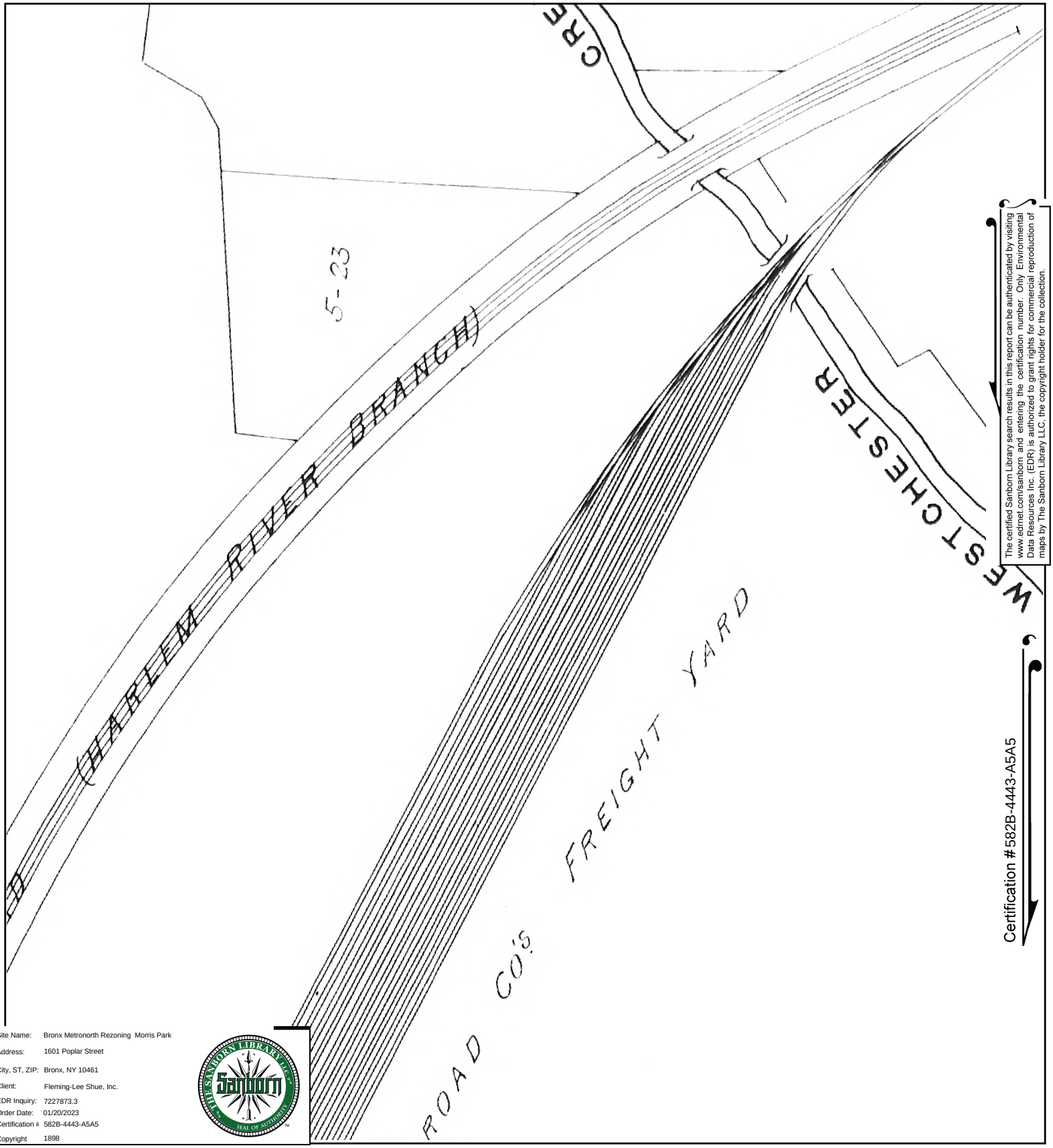

The certified Sanborn Library search results in this report can be authenticated by visiting www.edrnet.com/sanborn and entering the certification number. Only Environmental Data Resources Inc. (EDR) is authorized to grant rights for commercial reproduction of maps by The Sanborn Library LLC, the copyright holder for the collection.

Certification #582B-4443-A5A5

Site Name: Bronx Metronorth Rezoning Morris Park
Address: 1601 Poplar Street
City, ST, ZIP: Bronx, NY 10461
Client: Fleming-Lee Shue, Inc.
EDR Inquiry: 7227873.3
Order Date: 01/20/2023
Certification #: 582B-4443-A5A5
Copyright: 1898

This Certified Sanborn Map combines the following sheets.
Outlined areas indicate map sheets within the collection.

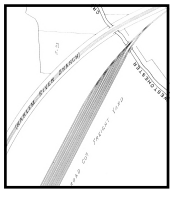



Volume A, Sheet 38
Volume A, Sheet 36
Volume A, Sheet 6

0 Feet 150 300 600

N

Bronx Metronorth Rezoning Morris Park

1601 Poplar Street

Bronx, NY 10461

Inquiry Number: 7227873.3

January 20, 2023

Certified Sanborn® Map Report

6 Armstrong Road, 4th floor
Shelton, CT 06484
Toll Free: 800.352.0050
www.edrnet.com

Certified Sanborn® Map Report

01/20/23

Site Name:

Bronx Metronorth Rezoning M
1601 Poplar Street
Bronx, NY 10461
EDR Inquiry # 7227873.3

Client Name:

Fleming-Lee Shue, Inc.
158 West 29th St
New York, NY 10001
Contact: Joel E Kane

The Sanborn Library has been searched by EDR and maps covering the target property location as provided by Fleming-Lee Shue, Inc. were identified for the years listed below. The Sanborn Library is the largest, most complete collection of fire insurance maps. The collection includes maps from Sanborn, Bromley, Perris & Browne, Hopkins, Barlow, and others. Only Environmental Data Resources Inc. (EDR) is authorized to grant rights for commercial reproduction of maps by the Sanborn Library LLC, the copyright holder for the collection. Results can be authenticated by visiting www.edrnet.com/sanborn.

The Sanborn Library is continually enhanced with newly identified map archives. This report accesses all maps in the collection as of the day this report was generated.

Certified Sanborn Results:

Certification # 582B-4443-A5A5

PO # FP1420

Project Bronx MetroNorth Rezoning 2

Maps Provided:

2007	1996	1977
2006	1995	1950
2005	1993	1929
2004	1992	1919
2003	1991	1908
2002	1988	1898
2001	1986	
1998	1981	

Sanborn® Library search results

Certification #: 582B-4443-A5A5

The Sanborn Library includes more than 1.2 million fire insurance maps from Sanborn, Bromley, Perris & Browne, Hopkins, Barlow and others which track historical property usage in approximately 12,000 American cities and towns. Collections searched:

- ☑ Library of Congress
- ☑ University Publications of America
- ☑ EDR Private Collection

The Sanborn Library LLC Since 1866™

Limited Permission To Make Copies

Fleming-Lee Shue, Inc. (the client) is permitted to make up to FIVE photocopies of this Sanborn Map transmittal and each fire insurance map accompanying this report solely for the limited use of its customer. No one other than the client is authorized to make copies. Upon request made directly to an EDR Account Executive, the client may be permitted to make a limited number of additional photocopies. This permission is conditioned upon compliance by the client, its customer and their agents with EDR's copyright policy; a copy of which is available upon request.

Disclaimer - Copyright and Trademark Notice

This Report contains certain information obtained from a variety of public and other sources reasonably available to Environmental Data Resources, LLC. It cannot be concluded from this Report that coverage information for the target and surrounding properties does not exist from other sources. This Report is provided on an "AS IS", "AS AVAILABLE" basis. NO WARRANTY EXPRESS OR IMPLIED IS MADE WHATSOEVER IN CONNECTION WITH THIS REPORT. ENVIRONMENTAL DATA RESOURCES, LLC AND ITS SUBSIDIARIES, AFFILIATES AND THIRD PARTY SUPPLIERS DISCLAIM ALL WARRANTIES, OF ANY KIND OR NATURE, EXPRESS OR IMPLIED, ARISING OUT OF OR RELATED TO THIS REPORT OR ANY OF THE DATA AND INFORMATION PROVIDED IN THIS REPORT, INCLUDING WITHOUT LIMITATION, ANY WARRANTIES REGARDING ACCURACY, QUALITY, CORRECTNESS, COMPLETENESS, COMPREHENSIVENESS, SUITABILITY, MERCHANTABILITY, FITNESS FOR A PARTICULAR PURPOSE, TITLE, NON-INFRINGEMENT, MISAPPROPRIATION, OR OTHERWISE. ALL RISK IS ASSUMED BY THE USER. IN NO EVENT SHALL ENVIRONMENTAL DATA RESOURCES, LLC OR ITS SUBSIDIARIES, AFFILIATES OR THIRD PARTY SUPPLIERS BE LIABLE TO ANYONE FOR ANY DIRECT, INCIDENTAL, INDIRECT, SPECIAL, CONSEQUENTIAL OR OTHER DAMAGES OF ANY TYPE OR KIND (INCLUDING BUT NOT LIMITED TO LOSS OF PROFITS, LOSS OF USE, OR LOSS OF DATA), ARISING OUT OF OR IN ANY WAY CONNECTED WITH THIS REPORT OR ANY OF THE DATA AND INFORMATION PROVIDED IN THIS REPORT. Any analyses, estimates, ratings, environmental risk levels, or risk codes provided in this Report are provided for illustrative purposes only, and are not intended to provide, nor should they be interpreted as providing any facts regarding, or prediction or forecast of, any environmental risk for any property. Only an assessment performed by a qualified environmental professional can provide findings, opinions or conclusions regarding the environmental risk or conditions in, on or at any property.

Copyright 2023 by Environmental Data Resources, Inc. All rights reserved. Reproduction in any media or format, in whole or in part, of any report or map of Environmental Data Resources, Inc., or its affiliates, is prohibited without prior written permission.

EDR and its logos (including Sanborn and Sanborn Map) are trademarks of Environmental Data Resources, LLC or its affiliates. All other trademarks used herein are the property of their respective owners.

Sanborn Sheet Key

This Certified Sanborn Map Report is based upon the following Sanborn Fire Insurance map sheets.

2007 Source Sheets


Volume 19, Sheet 14
2007


Volume 19, Sheet 22
2007


Volume 19, Sheet 16
2007


Volume 19, Sheet 21
2007

2006 Source Sheets


Volume 19, Sheet 21
2006


Volume 19, Sheet 16
2006


Volume 19, Sheet 14
2006

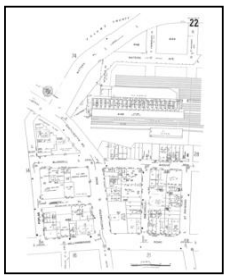
Volume 19, Sheet 22
2006

2005 Source Sheets


Volume 19, Sheet 14
2005


Volume 19, Sheet 16
2005


Volume 19, Sheet 22
2005


Volume 19, Sheet 21
2005

2004 Source Sheets


Volume 19, Sheet 21
2004


Volume 19, Sheet 16
2004


Volume 19, Sheet 14
2004


Volume 19, Sheet 22
2004

Sanborn Sheet Key

This Certified Sanborn Map Report is based upon the following Sanborn Fire Insurance map sheets.

2003 Source Sheets


Volume 19, Sheet 14
2003


Volume 19, Sheet 22
2003


Volume 19, Sheet 21
2003


Volume 19, Sheet 16
2003

2002 Source Sheets


Volume 19, Sheet 15
2002


Volume 19, Sheet 21
2002

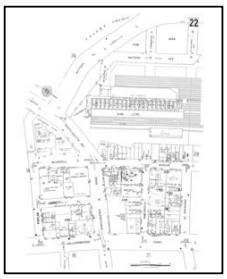
Volume 19, Sheet 22
2002


Volume 19, Sheet 16
2002


Volume 19, Sheet 14
2002

2001 Source Sheets


Volume 19, Sheet 22
2001


Volume 19, Sheet 14
2001


Volume 19, Sheet 16
2001


Volume 19, Sheet 21
2001

Sanborn Sheet Key

This Certified Sanborn Map Report is based upon the following Sanborn Fire Insurance map sheets.

1998 Source Sheets


Volume 19, Sheet 15
1998


Volume 19, Sheet 21
1998


Volume 19, Sheet 16
1998


Volume 19, Sheet 14
1998

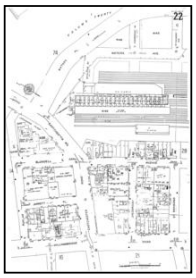
Volume 19, Sheet 22
1998

1996 Source Sheets

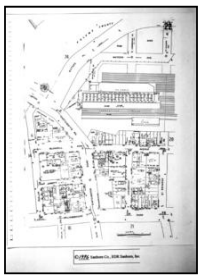
Volume 19, Sheet 21
1996

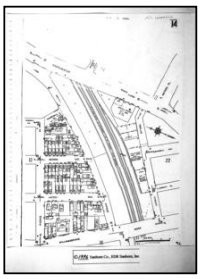
Volume 19, Sheet 13
1996


Volume 19, Sheet 16
1996


Volume 19, Sheet 21
1996

1995 Source Sheets


Volume 19, Sheet 15
1995


Volume 19, Sheet 74
1995


Volume 19, Sheet 21
1995


Volume 19, Sheet 16
1995


Volume 19, Sheet 22
1995

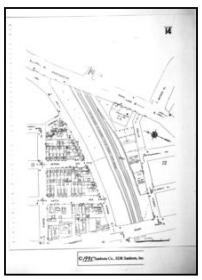
Volume 19, Sheet 14
1995

Sanborn Sheet Key

This Certified Sanborn Map Report is based upon the following Sanborn Fire Insurance map sheets.

1993 Source Sheets


Volume 19, Sheet 14
1993


Volume 19, Sheet 22
1993


Volume 19, Sheet 16
1993

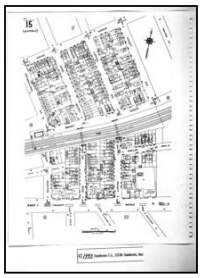
Volume 19, Sheet 15
1993


Volume 19, Sheet 21
1993

1992 Source Sheets


Volume 19, Sheet 15
1992


Volume 19, Sheet 21
1992


Volume 19, Sheet 16
1992


Volume 19, Sheet 22
1992


Volume 19, Sheet 14
1992

1991 Source Sheets


Volume 19, Sheet 14
1991


Volume 19, Sheet 16
1991


Volume 19, Sheet 22
1991


Volume 19, Sheet 21
1991

1988 Source Sheets

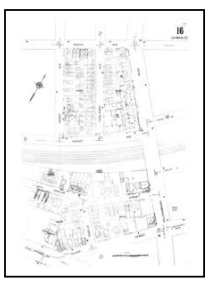
Volume 19, Sheet 16
1988


Volume 19, Sheet 21
1988


Volume 19, Sheet 14
1988

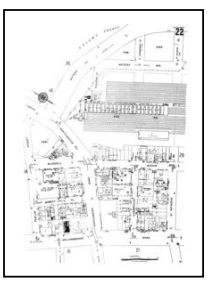
Volume 19, Sheet 22
1988

Sanborn Sheet Key

This Certified Sanborn Map Report is based upon the following Sanborn Fire Insurance map sheets.

1986 Source Sheets


Volume 19, Sheet 22
1986

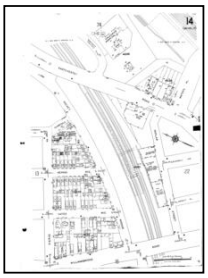
Volume 19, Sheet 14
1986


Volume 19, Sheet 16
1986


Volume 19, Sheet 21
1986

1981 Source Sheets


Volume 19, Sheet 21
1981


Volume 19, Sheet 22
1981


Volume 19, Sheet 14
1981


Volume 19, Sheet 16
1981

1977 Source Sheets


Volume 19, Sheet 14
1977

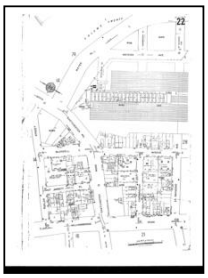
Volume 19, Sheet 22
1977


Volume 19, Sheet 16
1977


Volume 19, Sheet 21
1977


Volume 19, Sheet 15
1977

1950 Source Sheets


Volume 19, Sheet 21
1950


Volume 19, Sheet 16
1950


Volume 19, Sheet 22
1950

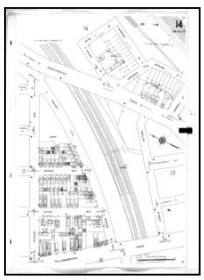
Volume 19, Sheet 14
1950

Sanborn Sheet Key

This Certified Sanborn Map Report is based upon the following Sanborn Fire Insurance map sheets.

1929 Source Sheets


Volume 19, Sheet 14
1929


Volume 19, Sheet 22
1929


Volume 19, Sheet 16
1929


Volume 19, Sheet 21
1929

1919 Source Sheets


Volume 17, Sheet 14
1919


Volume 17, Sheet 38
1919

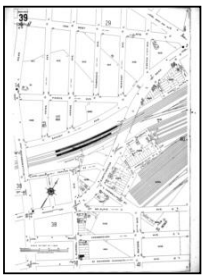
Volume 17, Sheet 39
1919

1908 Source Sheets


Volume A, Sheet 36
1908

1898 Source Sheets


Volume A, Sheet 36
1898

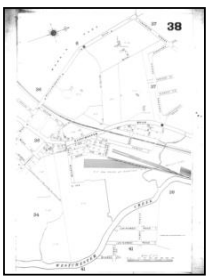
Volume A, Sheet 38
1898


Volume A, Sheet 6
1898

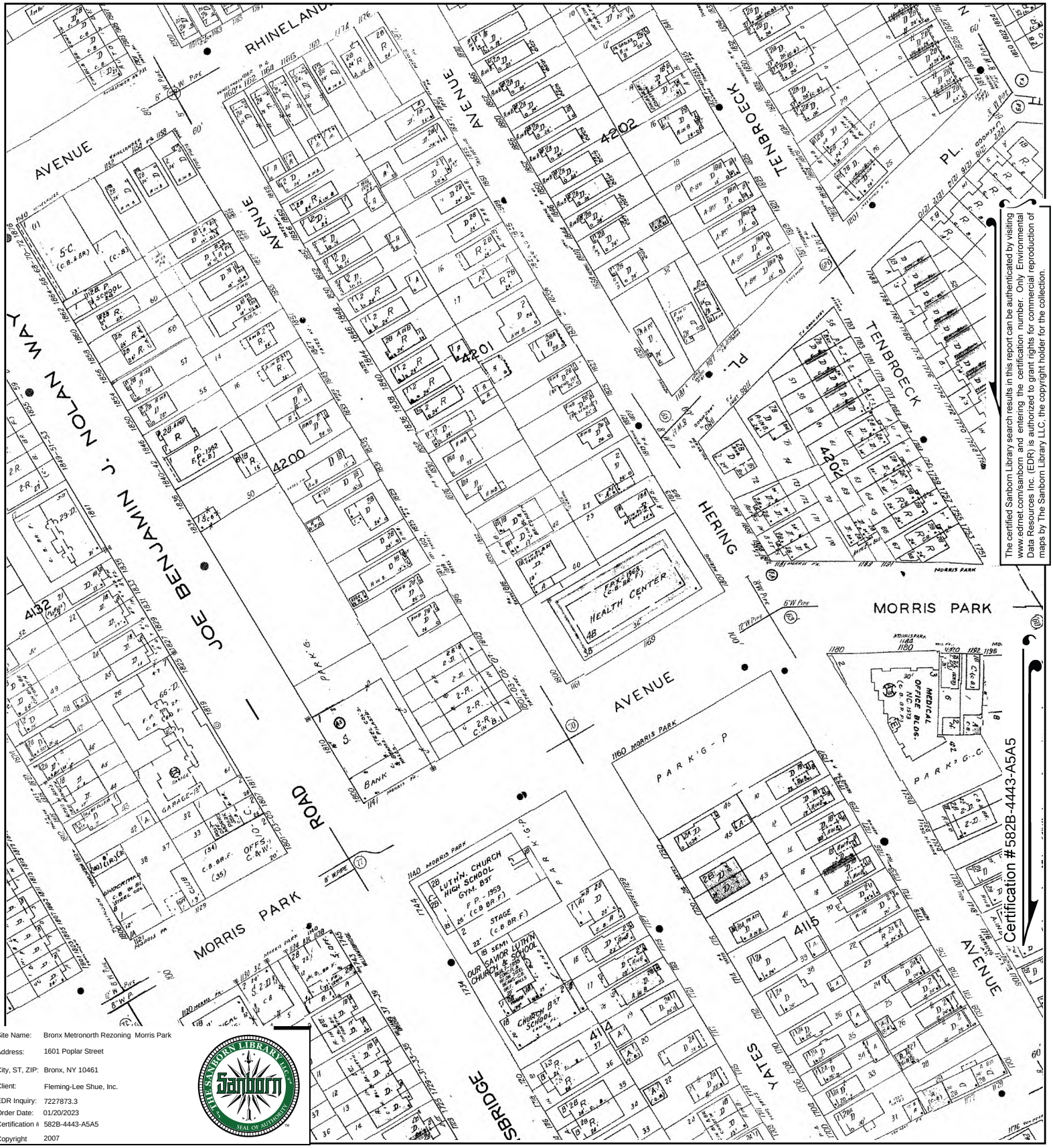

The certified Sanborn Library search results in this report can be authenticated by visiting www.edrnet.com/sanborn and entering the certification number. Only Environmental Data Resources Inc. (EDR) is authorized to grant rights for commercial reproduction of maps by The Sanborn Library LLC, the copyright holder for the collection.

Site Name:	Bronx Metronorth Rezoning Morris Park
Address:	1601 Poplar Street
City, ST, ZIP:	Bronx, NY 10461
Client:	Fleming-Lee Shue, Inc.
EDR Inquiry:	7227873.3
Order Date:	01/20/2023
Certification #:	582B-4443-A5A5
Copyright	2007

This Certified Sanborn Map combines the following sheets.
Outlined areas indicate map sheets within the collection.





Volume 19, Sheet 21
Volume 19, Sheet 16
Volume 19, Sheet 22
Volume 19, Sheet 14

0 Feet 150 300 600

N

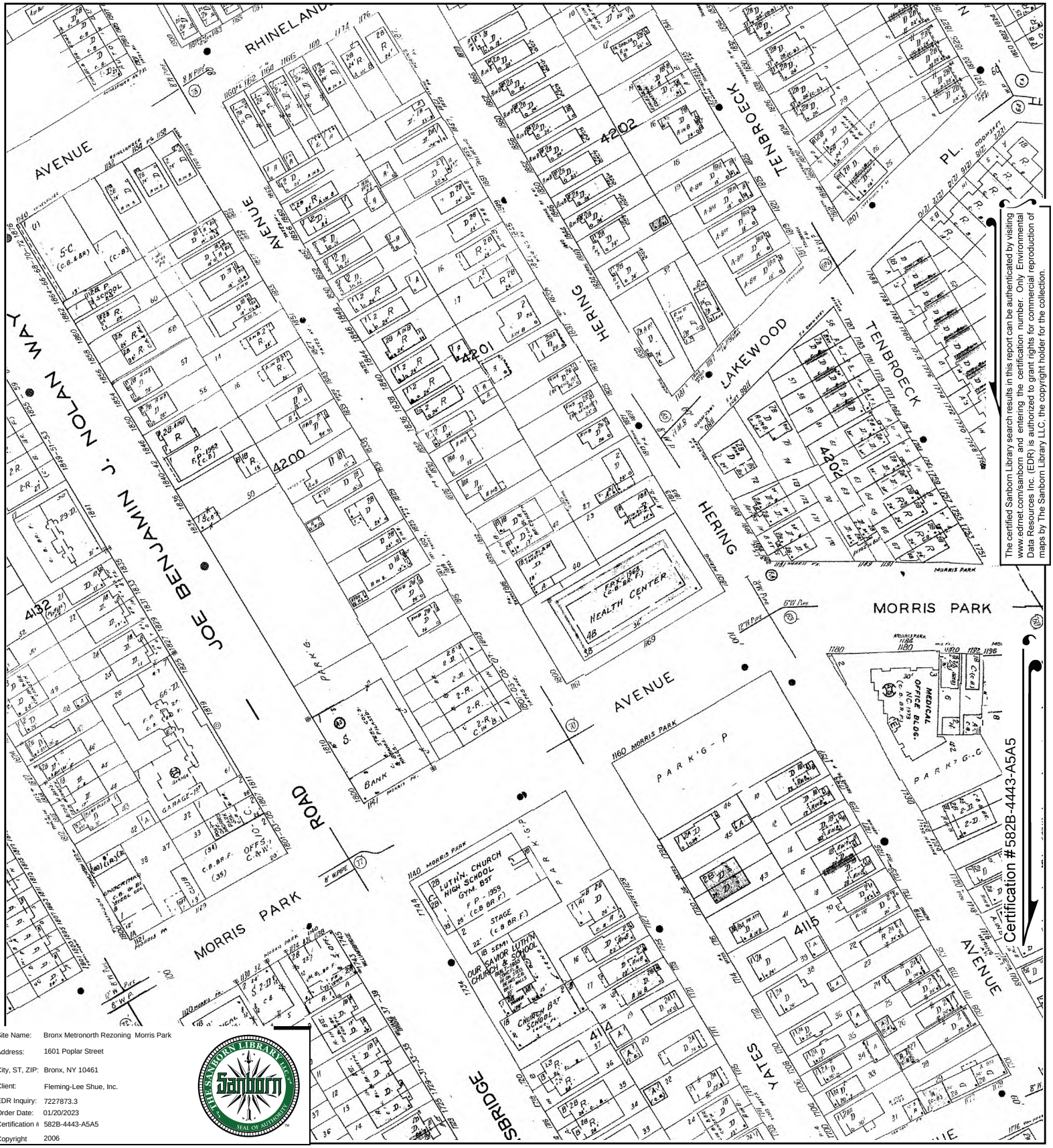

The certified Sanborn Library search results in this report can be authenticated by visiting www.edrnet.com/sanborn and entering the certification number. Only Environmental Data Resources Inc. (EDR) is authorized to grant rights for commercial reproduction of maps by The Sanborn Library LLC, the copyright holder for the collection.

Site Name:	Bronx Metronorth Rezoning Morris Park
Address:	1601 Poplar Street
City, ST, ZIP:	Bronx, NY 10461
Client:	Fleming-Lee Shue, Inc.
EDR Inquiry:	7227873.3
Order Date:	01/20/2023
Certification #:	582B-4443-A5A5
Copyright	2006

This Certified Sanborn Map combines the following sheets.
Outlined areas indicate map sheets within the collection.





Volume 19, Sheet 22
Volume 19, Sheet 14
Volume 19, Sheet 16
Volume 19, Sheet 21

0 Feet 150 300 600

N



The certified Sanborn Library search results in this report can be authenticated by visiting www.edrnet.com/sanborn and entering the certification number. Only Environmental Data Resources Inc. (EDR) is authorized to grant rights for commercial reproduction of maps by The Sanborn Library LLC, the copyright holder for the collection.

Site Name:	Bronx Metronorth Rezoning Morris Park
Address:	1601 Poplar Street
City, ST, ZIP:	Bronx, NY 10461
Client:	Fleming-Lee Shue, Inc.
EDR Inquiry:	7227873.3
Order Date:	01/20/2023
Certification #:	582B-4443-A5A5
Copyright	2005

This Certified Sanborn Map combines the following sheets.
Outlined areas indicate map sheets within the collection.





Volume 19, Sheet 21
Volume 19, Sheet 22
Volume 19, Sheet 16
Volume 19, Sheet 14

0 Feet 150 300 600

N



The certified Sanborn Library search results in this report can be authenticated by visiting www.edrnet.com/sanborn and entering the certification number. Only Environmental Data Resources Inc. (EDR) is authorized to grant rights for commercial reproduction of maps by The Sanborn Library LLC, the copyright holder for the collection.

Site Name:	Bronx Metronorth Rezoning Morris Park
Address:	1601 Poplar Street
City, ST, ZIP:	Bronx, NY 10461
Client:	Fleming-Lee Shue, Inc.
EDR Inquiry:	7227873.3
Order Date:	01/20/2023
Certification #:	582B-4443-A5A5
Copyright	2004

This Certified Sanborn Map combines the following sheets.
Outlined areas indicate map sheets within the collection.





Volume 19, Sheet 22
Volume 19, Sheet 14
Volume 19, Sheet 16
Volume 19, Sheet 21

0 Feet 150 300 600

N

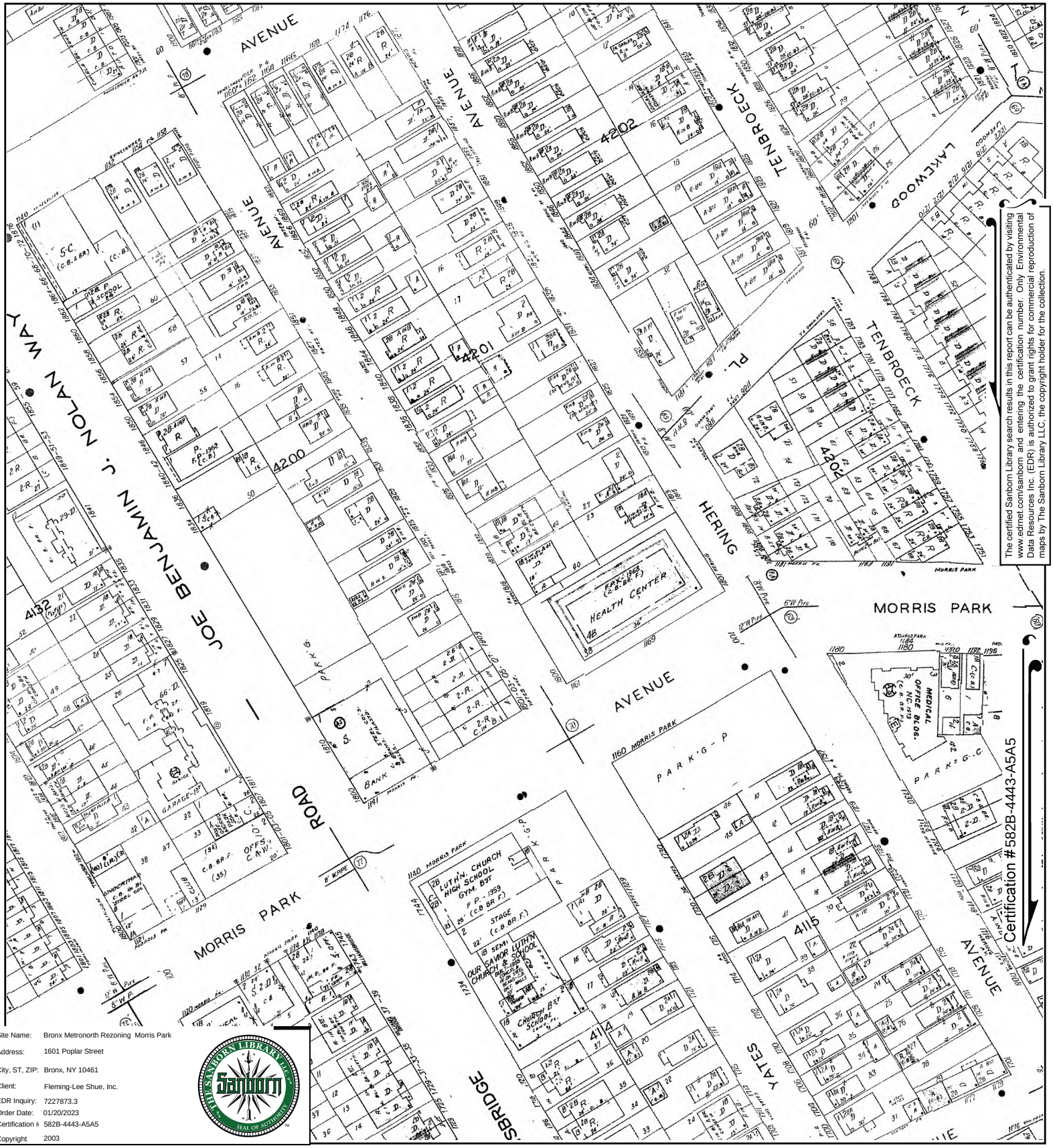

The certified Sanborn Library search results in this report can be authenticated by visiting www.edrnet.com/sanborn and entering the certification number. Only Environmental Data Resources Inc. (EDR) is authorized to grant rights for commercial reproduction of maps by The Sanborn Library LLC, the copyright holder for the collection.

Site Name:	Bronx Metronorth Rezoning Morris Park
Address:	1601 Poplar Street
City, ST, ZIP:	Bronx, NY 10461
Client:	Fleming-Lee Shue, Inc.
EDR Inquiry:	7227873.3
Order Date:	01/20/2023
Certification #:	582B-4443-A5A5
Copyright	2003

This Certified Sanborn Map combines the following sheets.
Outlined areas indicate map sheets within the collection.

0 Feet 150 300 600





Volume 19, Sheet 16
Volume 19, Sheet 21
Volume 19, Sheet 22
Volume 19, Sheet 14

N

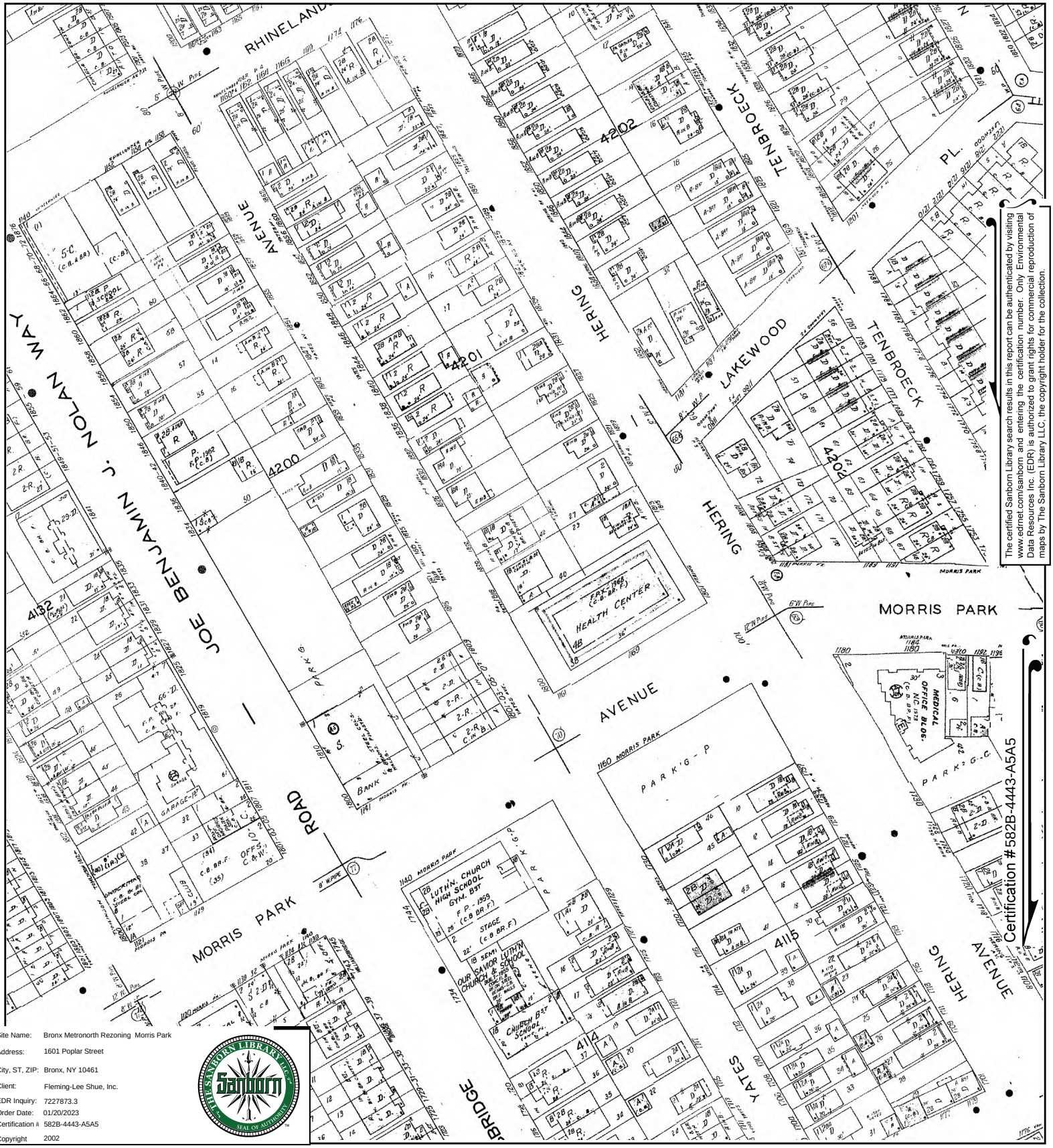

The certified Sanborn Library search results in this report can be authenticated by visiting www.edrnet.com/sanborn and entering the certification number. Only Environmental Data Resources Inc. (EDR) is authorized to grant rights for commercial reproduction of maps by The Sanborn Library LLC, the copyright holder for the collection.

Site Name:	Bronx Metronorth Rezoning Morris Park
Address:	1601 Poplar Street
City, ST, ZIP:	Bronx, NY 10461
Client:	Fleming-Lee Shue, Inc.
EDR Inquiry:	7227873.3
Order Date:	01/20/2023
Certification #:	582B-4443-A5A5
Copyright	2002

This Certified Sanborn Map combines the following sheets.
Outlined areas indicate map sheets within the collection.





Volume 19, Sheet 14
Volume 19, Sheet 16
Volume 19, Sheet 22
Volume 19, Sheet 21
Volume 19, Sheet 15

0 Feet 150 300 600

N

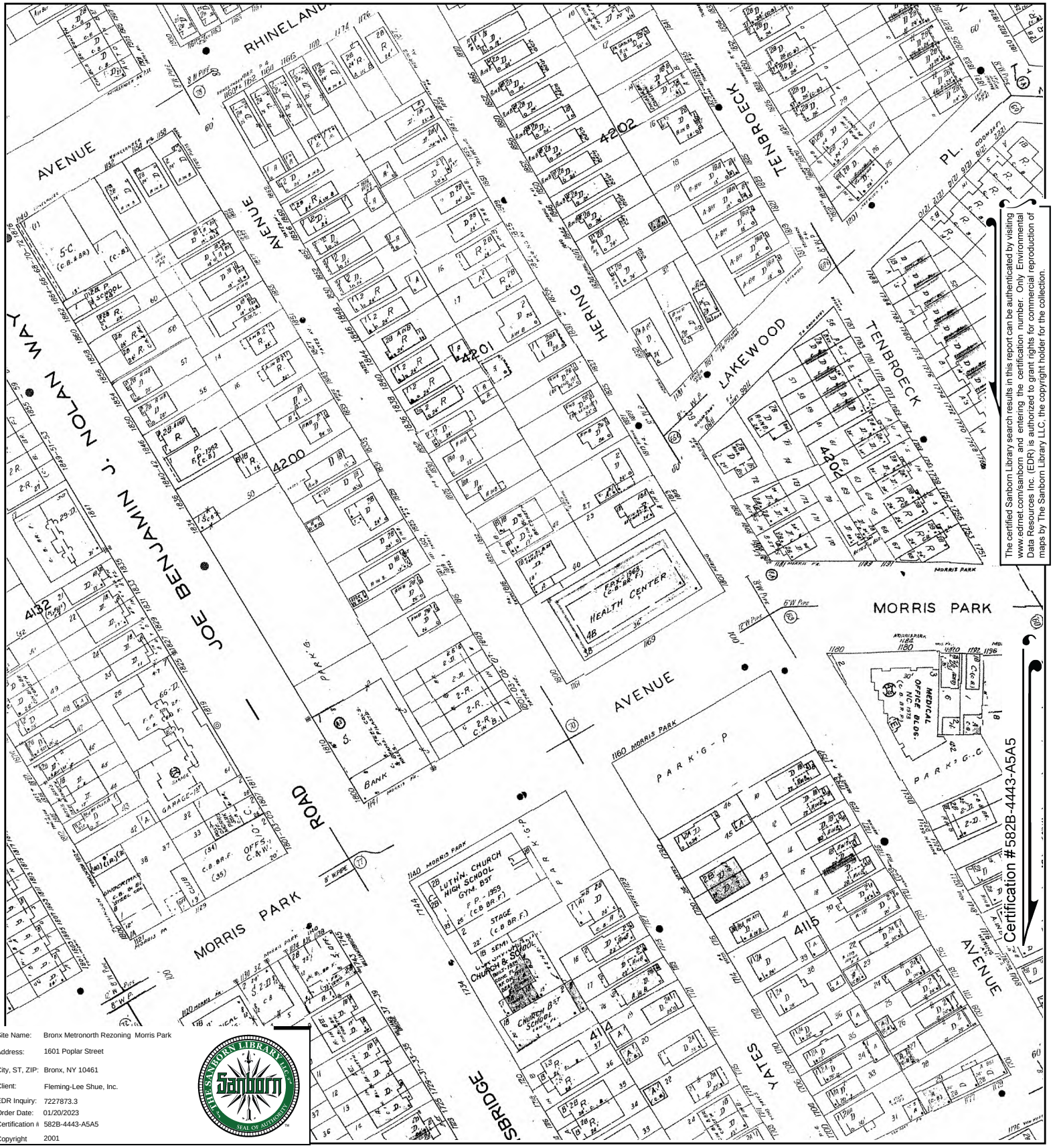

The certified Sanborn Library search results in this report can be authenticated by visiting www.edrnet.com/sanborn and entering the certification number. Only Environmental Data Resources Inc. (EDR) is authorized to grant rights for commercial reproduction of maps by The Sanborn Library LLC, the copyright holder for the collection.

Site Name:	Bronx Metronorth Rezoning Morris Park
Address:	1601 Poplar Street
City, ST, ZIP:	Bronx, NY 10461
Client:	Fleming-Lee Shue, Inc.
EDR Inquiry:	7227873.3
Order Date:	01/20/2023
Certification #:	582B-4443-A5A5
Copyright	2001

This Certified Sanborn Map combines the following sheets.
Outlined areas indicate map sheets within the collection.

0 Feet 150 300 600





Volume 19, Sheet 21
Volume 19, Sheet 16
Volume 19, Sheet 14
Volume 19, Sheet 22

N



The certified Sanborn Library search results in this report can be authenticated by visiting www.edrnet.com/sanborn and entering the certification number. Only Environmental Data Resources Inc. (EDR) is authorized to grant rights for commercial reproduction of maps by The Sanborn Library LLC, the copyright holder for the collection.

Site Name:	Bronx Metronorth Rezoning Morris Park
Address:	1601 Poplar Street
City, ST, ZIP:	Bronx, NY 10461
Client:	Fleming-Lee Shue, Inc.
EDR Inquiry:	7227873.3
Order Date:	01/20/2023
Certification #:	582B-4443-A5A5
Copyright	1998

This Certified Sanborn Map combines the following sheets.
Outlined areas indicate map sheets within the collection.





Volume 19, Sheet 22
Volume 19, Sheet 14
Volume 19, Sheet 16
Volume 19, Sheet 21
Volume 19, Sheet 15

0 Feet 150 300 600

N



The certified Sanborn Library search results in this report can be authenticated by visiting www.edrnet.com/sanborn and entering the certification number. Only Environmental Data Resources Inc. (EDR) is authorized to grant rights for commercial reproduction of maps by The Sanborn Library LLC, the copyright holder for the collection.

Site Name:	Bronx Metronorth Rezoning Morris Park
Address:	1601 Poplar Street
City, ST, ZIP:	Bronx, NY 10461
Client:	Fleming-Lee Shue, Inc.
EDR Inquiry:	7227873.3
Order Date:	01/20/2023
Certification #:	582B-4443-A5A5
Copyright	1996

This Certified Sanborn Map combines the following sheets.
Outlined areas indicate map sheets within the collection.





Volume 19, Sheet 21
Volume 19, Sheet 16
Volume 19, Sheet 13
Volume 19, Sheet 21

0 Feet 150 300 600

N



The certified Sanborn Library search results in this report can be authenticated by visiting www.edrnet.com/sanborn and entering the certification number. Only Environmental Data Resources Inc. (EDR) is authorized to grant rights for commercial reproduction of maps by The Sanborn Library LLC, the copyright holder for the collection.

Site Name:	Bronx Metronorth Rezoning Morris Park
Address:	1601 Poplar Street
City, ST, ZIP:	Bronx, NY 10461
Client:	Fleming-Lee Shue, Inc.
EDR Inquiry:	7227873.3
Order Date:	01/20/2023
Certification #:	582B-4443-A5A5
Copyright	1995

This Certified Sanborn Map combines the following sheets.
Outlined areas indicate map sheets within the collection.

0 Feet 150 300 600



Volume 19, Sheet 14
Volume 19, Sheet 22
Volume 19, Sheet 16
Volume 19, Sheet 21
Volume 19, Sheet 74
Volume 19, Sheet 15

N



The certified Sanborn Library search results in this report can be authenticated by visiting www.edrnet.com/sanborn and entering the certification number. Only Environmental Data Resources Inc. (EDR) is authorized to grant rights for commercial reproduction of maps by The Sanborn Library LLC, the copyright holder for the collection.

Certification #582B-4443-A5A5

Site Name:	Bronx Metronorth Rezoning Morris Park
Address:	1601 Poplar Street
City, ST, ZIP:	Bronx, NY 10461
Client:	Fleming-Lee Shue, Inc.
EDR Inquiry:	7227873.3
Order Date:	01/20/2023
Certification #:	582B-4443-A5A5
Copyright	1993

This Certified Sanborn Map combines the following sheets.
Outlined areas indicate map sheets within the collection.

0 Feet 150 300 600



Volume 19, Sheet 21
Volume 19, Sheet 15
Volume 19, Sheet 16
Volume 19, Sheet 22
Volume 19, Sheet 14

N



The certified Sanborn Library search results in this report can be authenticated by visiting www.edrnet.com/sanborn and entering the certification number. Only Environmental Data Resources Inc. (EDR) is authorized to grant rights for commercial reproduction of maps by The Sanborn Library LLC, the copyright holder for the collection.

Certification # 582B-4443-A5A5

Site Name: Bronx Metronorth Rezoning Morris Park
Address: 1601 Poplar Street
City, ST, ZIP: Bronx, NY 10461
Client: Fleming-Lee Shue, Inc.
EDR Inquiry: 7227873.3
Order Date: 01/20/2023
Certification #: 582B-4443-A5A5
Copyright 1992

This Certified Sanborn Map combines the following sheets.
Outlined areas indicate map sheets within the collection.

Volume 19, Sheet 14
Volume 19, Sheet 22
Volume 19, Sheet 16
Volume 19, Sheet 21
Volume 19, Sheet 15

0 Feet 150 300 600

N



The certified Sanborn Library search results in this report can be authenticated by visiting www.edrnet.com/sanborn and entering the certification number. Only Environmental Data Resources Inc. (EDR) is authorized to grant rights for commercial reproduction of maps by The Sanborn Library LLC, the copyright holder for the collection.

Certification #582B-4443-A5A5

Site Name:	Bronx Metronorth Rezoning Morris Park
Address:	1601 Poplar Street
City, ST, ZIP:	Bronx, NY 10461
Client:	Fleming-Lee Shue, Inc.
EDR Inquiry:	7227873.3
Order Date:	01/20/2023
Certification #:	582B-4443-A5A5
Copyright	1991

This Certified Sanborn Map combines the following sheets.
Outlined areas indicate map sheets within the collection.





Volume 19, Sheet 21
Volume 19, Sheet 22
Volume 19, Sheet 16
Volume 19, Sheet 14

0 Feet 150 300 600

N



The certified Sanborn Library search results in this report can be authenticated by visiting www.edrnet.com/sanborn and entering the certification number. Only Environmental Data Resources Inc. (EDR) is authorized to grant rights for commercial reproduction of maps by The Sanborn Library LLC, the copyright holder for the collection.

Certification #582B-4443-A5A5

Site Name:	Bronx Metronorth Rezoning Morris Park
Address:	1601 Poplar Street
City, ST, ZIP:	Bronx, NY 10461
Client:	Fleming-Lee Shue, Inc.
EDR Inquiry:	7227873.3
Order Date:	01/20/2023
Certification #:	582B-4443-A5A5
Copyright	1988

This Certified Sanborn Map combines the following sheets.
Outlined areas indicate map sheets within the collection.

0 Feet 150 300 600





Volume 19, Sheet 22
Volume 19, Sheet 14
Volume 19, Sheet 21
Volume 19, Sheet 16

N

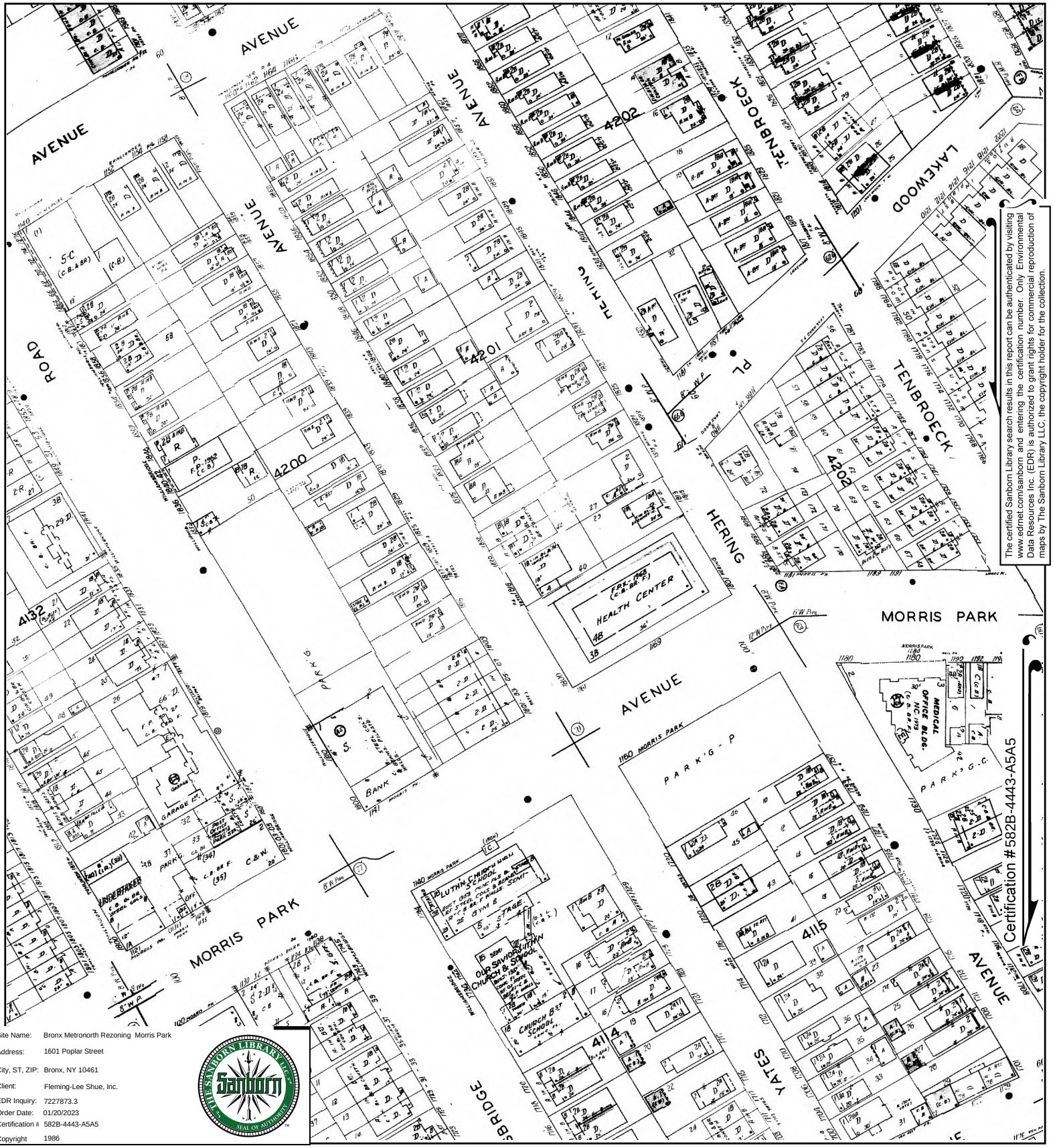

The certified Sanborn Library search results in this report can be authenticated by visiting www.edrnet.com/sanborn and entering the certification number. Only Environmental Data Resources Inc. (EDR) is authorized to grant rights for commercial reproduction of maps by The Sanborn Library LLC, the copyright holder for the collection.

Site Name:	Bronx Metronorth Rezoning Morris Park
Address:	1601 Poplar Street
City, ST, ZIP:	Bronx, NY 10461
Client:	Fleming-Lee Shue, Inc.
EDR Inquiry:	7227873.3
Order Date:	01/20/2023
Certification #	582B-4443-A5A5
Copyright	1986

This Certified Sanborn Map combines the following sheets.
Outlined areas indicate map sheets within the collection.

0 Feet 150 300 600





Volume 19, Sheet 21
Volume 19, Sheet 16
Volume 19, Sheet 14
Volume 19, Sheet 22

N



The certified Sanborn Library search results in this report can be authenticated by visiting www.edrnet.com/sanborn and entering the certification number. Only Environmental Data Resources Inc. (EDR) is authorized to grant rights for commercial reproduction of maps by The Sanborn Library LLC, the copyright holder for the collection.

Site Name:	Bronx Metronorth Rezoning Morris Park
Address:	1601 Poplar Street
City, ST, ZIP:	Bronx, NY 10461
Client:	Fleming-Lee Shue, Inc.
EDR Inquiry:	7227873.3
Order Date:	01/20/2023
Certification #:	582B-4443-A5A5
Copyright	1981

This Certified Sanborn Map combines the following sheets.
Outlined areas indicate map sheets within the collection.

0 Feet 150 300 600

Volume 19, Sheet 16
Volume 19, Sheet 14
Volume 19, Sheet 22
Volume 19, Sheet 21

N



The certified Sanborn Library search results in this report can be authenticated by visiting www.edrnet.com/sanborn and entering the certification number. Only Environmental Data Resources Inc. (EDR) is authorized to grant rights for commercial reproduction of maps by The Sanborn Library LLC, the copyright holder for the collection.

Site Name:	Bronx Metronorth Rezoning Morris Park
Address:	1601 Poplar Street
City, ST, ZIP:	Bronx, NY 10461
Client:	Fleming-Lee Shue, Inc.
EDR Inquiry:	7227873.3
Order Date:	01/20/2023
Certification #:	582B-4443-A5A5
Copyright	1977

This Certified Sanborn Map combines the following sheets.
Outlined areas indicate map sheets within the collection.



Volume 19, Sheet 15
Volume 19, Sheet 21
Volume 19, Sheet 16
Volume 19, Sheet 22
Volume 19, Sheet 14

0 Feet 150 300 600

N



The certified Sanborn Library search results in this report can be authenticated by visiting www.edrnet.com/sanborn and entering the certification number. Only Environmental Data Resources Inc. (EDR) is authorized to grant rights for commercial reproduction of maps by The Sanborn Library LLC, the copyright holder for the collection.

Site Name:	Bronx Metronorth Rezoning Morris Park
Address:	1601 Poplar Street
City, ST, ZIP:	Bronx, NY 10461
Client:	Fleming-Lee Shue, Inc.
EDR Inquiry:	7227873.3
Order Date:	01/20/2023
Certification #:	582B-4443-A5A5
Copyright	1950

This Certified Sanborn Map combines the following sheets.
Outlined areas indicate map sheets within the collection.

0 Feet 150 300 600



Volume 19, Sheet 14
Volume 19, Sheet 22
Volume 19, Sheet 16
Volume 19, Sheet 21

N

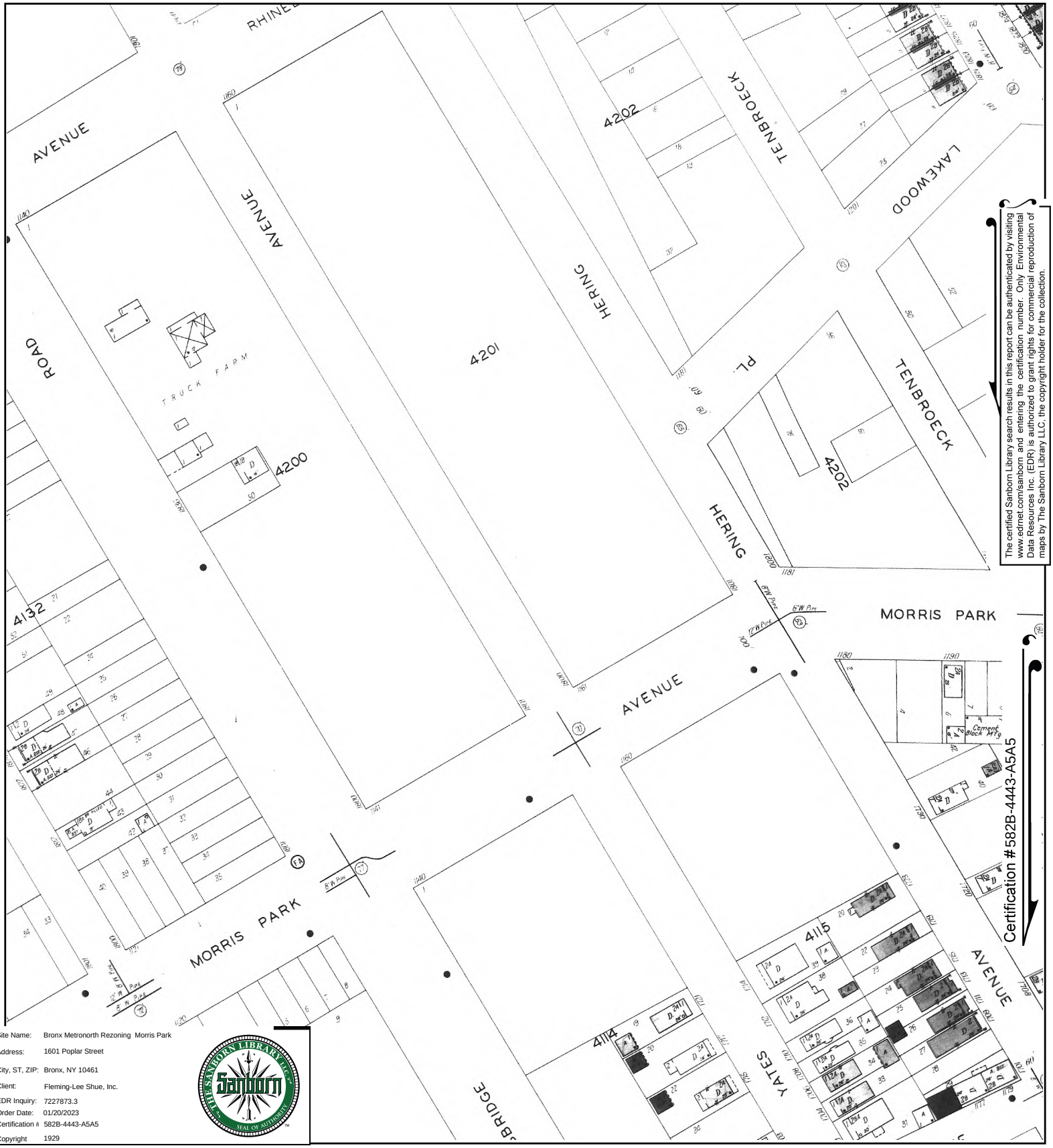

The certified Sanborn Library search results in this report can be authenticated by visiting www.edrnet.com/sanborn and entering the certification number. Only Environmental Data Resources Inc. (EDR) is authorized to grant rights for commercial reproduction of maps by The Sanborn Library LLC, the copyright holder for the collection.

Site Name:	Bronx Metronorth Rezoning Morris Park
Address:	1601 Poplar Street
City, ST, ZIP:	Bronx, NY 10461
Client:	Fleming-Lee Shue, Inc.
EDR Inquiry:	7227873.3
Order Date:	01/20/2023
Certification #:	582B-4443-A5A5
Copyright	1929

This Certified Sanborn Map combines the following sheets.
Outlined areas indicate map sheets within the collection.

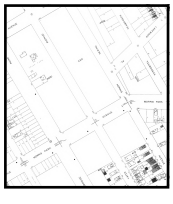



Volume 19, Sheet 21
Volume 19, Sheet 16
Volume 19, Sheet 22
Volume 19, Sheet 14

0 Feet 150 300 600

N

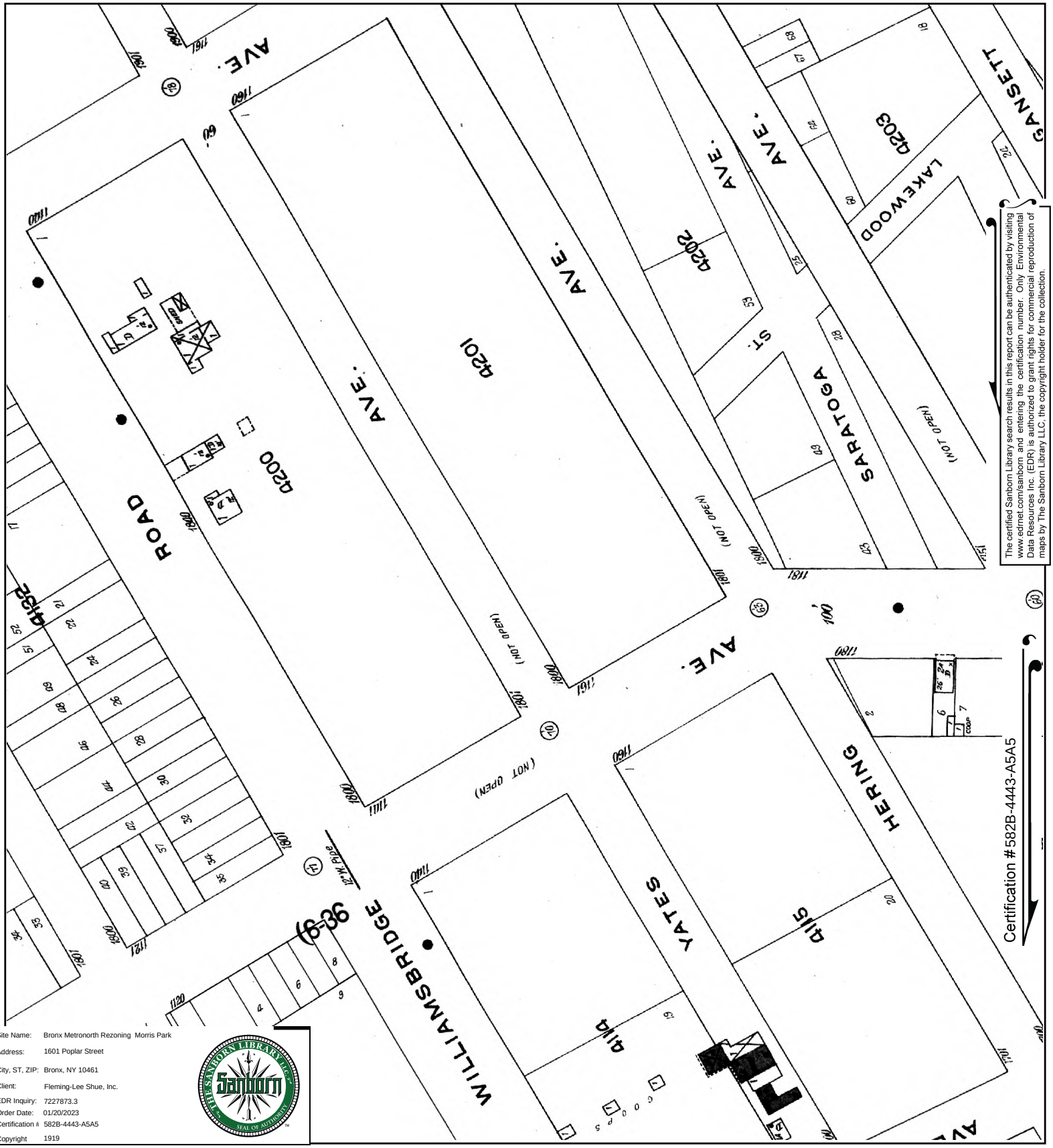

The certified Sanborn Library search results in this report can be authenticated by visiting www.edrnet.com/sanborn and entering the certification number. Only Environmental Data Resources Inc. (EDR) is authorized to grant rights for commercial reproduction of maps by The Sanborn Library LLC, the copyright holder for the collection.

Site Name: Bronx Metronorth Rezoning Morris Park
Address: 1601 Poplar Street
City, ST, ZIP: Bronx, NY 10461
Client: Fleming-Lee Shue, Inc.
EDR Inquiry: 7227873.3
Order Date: 01/20/2023
Certification #: 582B-4443-A5A5
Copyright 1919

This Certified Sanborn Map combines the following sheets.
Outlined areas indicate map sheets within the collection.

0 Feet 150 300 600

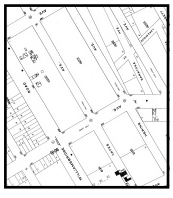

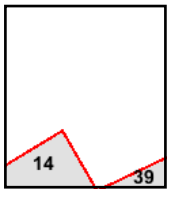

Volume 17, Sheet 39
Volume 17, Sheet 38
Volume 17, Sheet 14

N

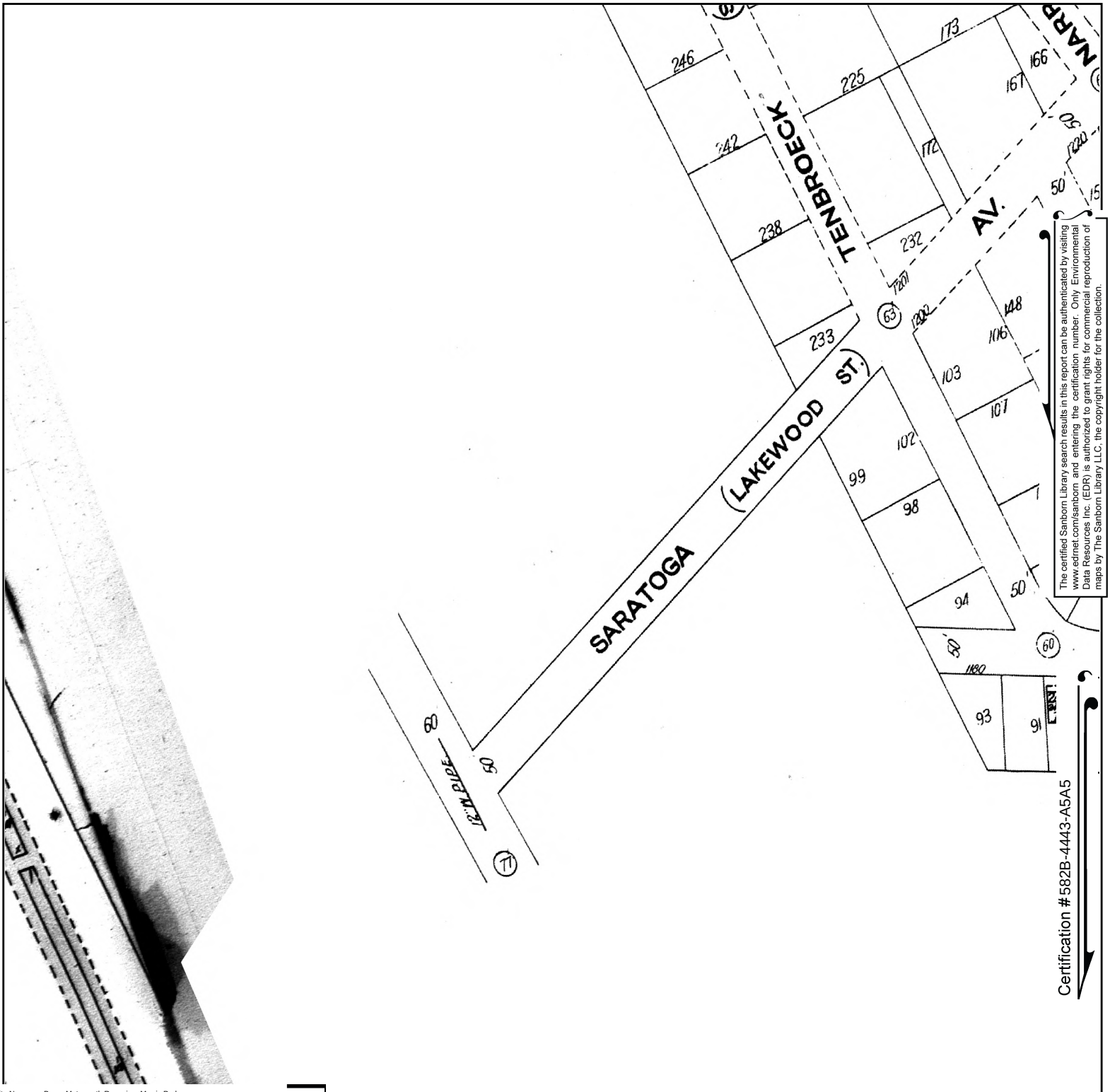

The certified Sanborn Library search results in this report can be authenticated by visiting www.edrnet.com/sanborn and entering the certification number. Only Environmental Data Resources Inc. (EDR) is authorized to grant rights for commercial reproduction of maps by The Sanborn Library LLC, the copyright holder for the collection.

Certification #582B-4443-A5A5

Site Name:	Bronx Metronorth Rezoning Morris Park
Address:	1601 Poplar Street
City, ST, ZIP:	Bronx, NY 10461
Client:	Fleming-Lee Shue, Inc.
EDR Inquiry:	7227873.3
Order Date:	01/20/2023
Certification #	582B-4443-A5A5
Copyright	1908

This Certified Sanborn Map combines the following sheets.
Outlined areas indicate map sheets within the collection.

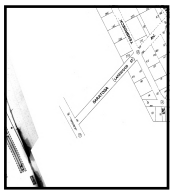



Volume A, Sheet 36

0 Feet 150 300 600

N

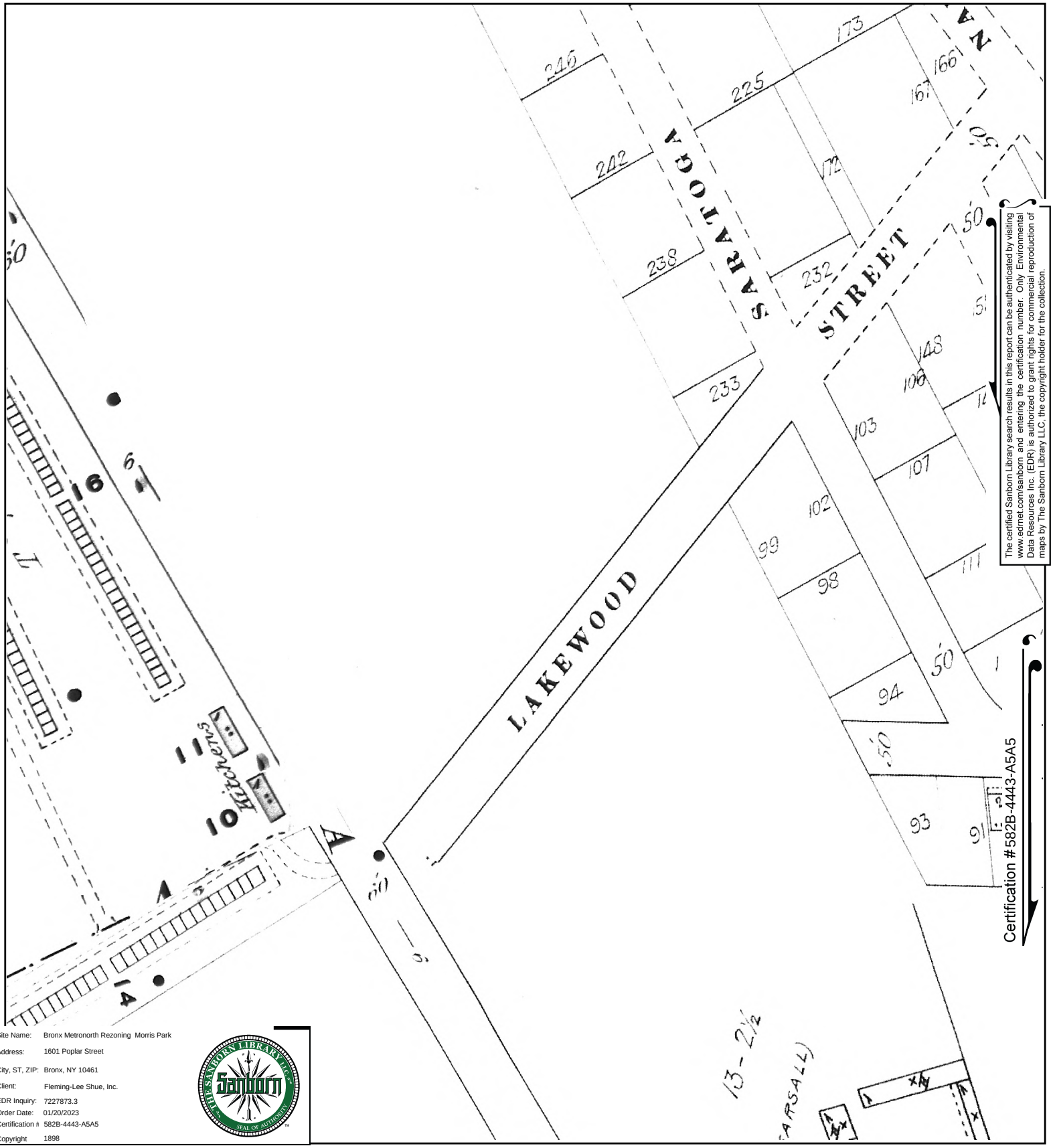

The certified Sanborn Library search results in this report can be authenticated by visiting www.edrnet.com/sanborn and entering the certification number. Only Environmental Data Resources Inc. (EDR) is authorized to grant rights for commercial reproduction of maps by The Sanborn Library LLC, the copyright holder for the collection.

Certification #582B-4443-A5A5

Site Name:	Bronx Metronorth Rezoning Morris Park
Address:	1601 Poplar Street
City, ST, ZIP:	Bronx, NY 10461
Client:	Fleming-Lee Shue, Inc.
EDR Inquiry:	7227873.3
Order Date:	01/20/2023
Certification #	582B-4443-A5A5
Copyright	1898

This Certified Sanborn Map combines the following sheets.
Outlined areas indicate map sheets within the collection.

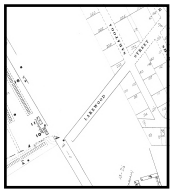

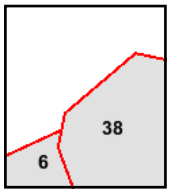

Volume A, Sheet 6
Volume A, Sheet 38
Volume A, Sheet 36

0 Feet 150 300 600

N

Bronx Metronorth Rezoning Morris Park

1601 Poplar Street

Bronx, NY 10461

Inquiry Number: 7227873.3

January 20, 2023

Certified Sanborn® Map Report

6 Armstrong Road, 4th floor
Shelton, CT 06484
Toll Free: 800.352.0050
www.edrnet.com

Certified Sanborn® Map Report

01/20/23

Site Name:

Bronx Metronorth Rezoning M
1601 Poplar Street
Bronx, NY 10461
EDR Inquiry # 7227873.3

Client Name:

Fleming-Lee Shue, Inc.
158 West 29th St
New York, NY 10001
Contact: Joel E Kane

The Sanborn Library has been searched by EDR and maps covering the target property location as provided by Fleming-Lee Shue, Inc. were identified for the years listed below. The Sanborn Library is the largest, most complete collection of fire insurance maps. The collection includes maps from Sanborn, Bromley, Perris & Browne, Hopkins, Barlow, and others. Only Environmental Data Resources Inc. (EDR) is authorized to grant rights for commercial reproduction of maps by the Sanborn Library LLC, the copyright holder for the collection. Results can be authenticated by visiting www.edrnet.com/sanborn.

The Sanborn Library is continually enhanced with newly identified map archives. This report accesses all maps in the collection as of the day this report was generated.

Certified Sanborn Results:

Certification # 582B-4443-A5A5

PO # FP1420

Project Bronx MetroNorth Rezoning 2

Maps Provided:

2007	1996	1977
2006	1995	1950
2005	1993	1929
2004	1992	1919
2003	1991	1908
2002	1988	1898
2001	1986	
1998	1981	

Sanborn® Library search results

Certification #: 582B-4443-A5A5

The Sanborn Library includes more than 1.2 million fire insurance maps from Sanborn, Bromley, Perris & Browne, Hopkins, Barlow and others which track historical property usage in approximately 12,000 American cities and towns. Collections searched:

- ☑ Library of Congress
- ☑ University Publications of America
- ☑ EDR Private Collection

The Sanborn Library LLC Since 1866™

Limited Permission To Make Copies

Fleming-Lee Shue, Inc. (the client) is permitted to make up to FIVE photocopies of this Sanborn Map transmittal and each fire insurance map accompanying this report solely for the limited use of its customer. No one other than the client is authorized to make copies. Upon request made directly to an EDR Account Executive, the client may be permitted to make a limited number of additional photocopies. This permission is conditioned upon compliance by the client, its customer and their agents with EDR's copyright policy; a copy of which is available upon request.

Disclaimer - Copyright and Trademark Notice

This Report contains certain information obtained from a variety of public and other sources reasonably available to Environmental Data Resources, LLC. It cannot be concluded from this Report that coverage information for the target and surrounding properties does not exist from other sources. This Report is provided on an "AS IS", "AS AVAILABLE" basis. NO WARRANTY EXPRESS OR IMPLIED IS MADE WHATSOEVER IN CONNECTION WITH THIS REPORT. ENVIRONMENTAL DATA RESOURCES, LLC AND ITS SUBSIDIARIES, AFFILIATES AND THIRD PARTY SUPPLIERS DISCLAIM ALL WARRANTIES, OF ANY KIND OR NATURE, EXPRESS OR IMPLIED, ARISING OUT OF OR RELATED TO THIS REPORT OR ANY OF THE DATA AND INFORMATION PROVIDED IN THIS REPORT, INCLUDING WITHOUT LIMITATION, ANY WARRANTIES REGARDING ACCURACY, QUALITY, CORRECTNESS, COMPLETENESS, COMPREHENSIVENESS, SUITABILITY, MERCHANTABILITY, FITNESS FOR A PARTICULAR PURPOSE, TITLE, NON-INFRINGEMENT, MISAPPROPRIATION, OR OTHERWISE. ALL RISK IS ASSUMED BY THE USER. IN NO EVENT SHALL ENVIRONMENTAL DATA RESOURCES, LLC OR ITS SUBSIDIARIES, AFFILIATES OR THIRD PARTY SUPPLIERS BE LIABLE TO ANYONE FOR ANY DIRECT, INCIDENTAL, INDIRECT, SPECIAL, CONSEQUENTIAL OR OTHER DAMAGES OF ANY TYPE OR KIND (INCLUDING BUT NOT LIMITED TO LOSS OF PROFITS, LOSS OF USE, OR LOSS OF DATA), ARISING OUT OF OR IN ANY WAY CONNECTED WITH THIS REPORT OR ANY OF THE DATA AND INFORMATION PROVIDED IN THIS REPORT. Any analyses, estimates, ratings, environmental risk levels, or risk codes provided in this Report are provided for illustrative purposes only, and are not intended to provide, nor should they be interpreted as providing any facts regarding, or prediction or forecast of, any environmental risk for any property. Only an assessment performed by a qualified environmental professional can provide findings, opinions or conclusions regarding the environmental risk or conditions in, on or at any property.

Copyright 2023 by Environmental Data Resources, Inc. All rights reserved. Reproduction in any media or format, in whole or in part, of any report or map of Environmental Data Resources, Inc., or its affiliates, is prohibited without prior written permission.

EDR and its logos (including Sanborn and Sanborn Map) are trademarks of Environmental Data Resources, LLC or its affiliates. All other trademarks used herein are the property of their respective owners.

Sanborn Sheet Key

This Certified Sanborn Map Report is based upon the following Sanborn Fire Insurance map sheets.

2007 Source Sheets


Volume 19, Sheet 14
2007


Volume 19, Sheet 22
2007


Volume 19, Sheet 16
2007


Volume 19, Sheet 21
2007

2006 Source Sheets


Volume 19, Sheet 21
2006


Volume 19, Sheet 16
2006

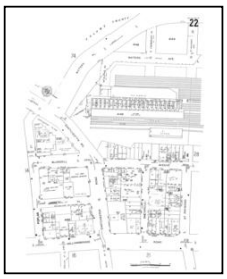
Volume 19, Sheet 22
2006


Volume 19, Sheet 14
2006

2005 Source Sheets


Volume 19, Sheet 14
2005


Volume 19, Sheet 22
2005


Volume 19, Sheet 16
2005


Volume 19, Sheet 21
2005

2004 Source Sheets


Volume 19, Sheet 21
2004


Volume 19, Sheet 16
2004


Volume 19, Sheet 22
2004


Volume 19, Sheet 14
2004

Sanborn Sheet Key

This Certified Sanborn Map Report is based upon the following Sanborn Fire Insurance map sheets.

2003 Source Sheets


Volume 19, Sheet 14
2003


Volume 19, Sheet 22
2003


Volume 19, Sheet 16
2003


Volume 19, Sheet 21
2003

2002 Source Sheets


Volume 19, Sheet 21
2002


Volume 19, Sheet 15
2002

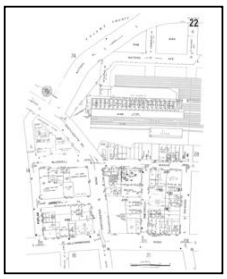
Volume 19, Sheet 22
2002


Volume 19, Sheet 16
2002


Volume 19, Sheet 14
2002

2001 Source Sheets


Volume 19, Sheet 14
2001


Volume 19, Sheet 22
2001


Volume 19, Sheet 16
2001


Volume 19, Sheet 21
2001

Sanborn Sheet Key

This Certified Sanborn Map Report is based upon the following Sanborn Fire Insurance map sheets.

1998 Source Sheets


Volume 19, Sheet 16
1998


Volume 19, Sheet 15
1998


Volume 19, Sheet 21
1998

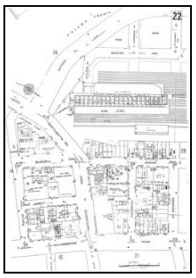
Volume 19, Sheet 22
1998


Volume 19, Sheet 14
1998

1996 Source Sheets

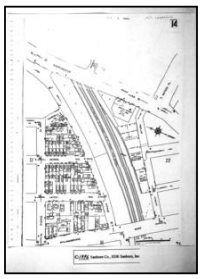
Volume 19, Sheet 13
1996


Volume 19, Sheet 21
1996


Volume 19, Sheet 16
1996


Volume 19, Sheet 21
1996

1995 Source Sheets


Volume 19, Sheet 21
1995


Volume 19, Sheet 74
1995


Volume 19, Sheet 15
1995


Volume 19, Sheet 16
1995


Volume 19, Sheet 22
1995

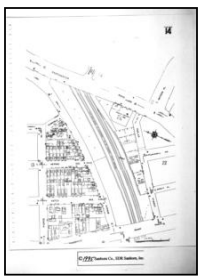
Volume 19, Sheet 14
1995

Sanborn Sheet Key

This Certified Sanborn Map Report is based upon the following Sanborn Fire Insurance map sheets.

1993 Source Sheets


Volume 19, Sheet 14
1993


Volume 19, Sheet 22
1993

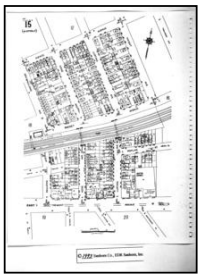
Volume 19, Sheet 15
1993


Volume 19, Sheet 21
1993


Volume 19, Sheet 16
1993

1992 Source Sheets


Volume 19, Sheet 16
1992


Volume 19, Sheet 15
1992


Volume 19, Sheet 21
1992


Volume 19, Sheet 22
1992


Volume 19, Sheet 14
1992

1991 Source Sheets


Volume 19, Sheet 14
1991


Volume 19, Sheet 16
1991


Volume 19, Sheet 22
1991


Volume 19, Sheet 21
1991

1988 Source Sheets


Volume 19, Sheet 21
1988

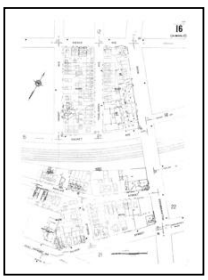
Volume 19, Sheet 16
1988

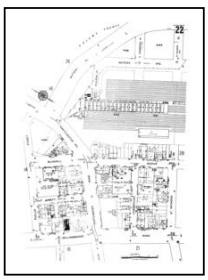
Volume 19, Sheet 22
1988


Volume 19, Sheet 14
1988

Sanborn Sheet Key

This Certified Sanborn Map Report is based upon the following Sanborn Fire Insurance map sheets.

1986 Source Sheets


Volume 19, Sheet 14
1986


Volume 19, Sheet 22
1986


Volume 19, Sheet 16
1986


Volume 19, Sheet 21
1986

1981 Source Sheets


Volume 19, Sheet 21
1981


Volume 19, Sheet 22
1981


Volume 19, Sheet 14
1981


Volume 19, Sheet 16
1981

1977 Source Sheets


Volume 19, Sheet 14
1977

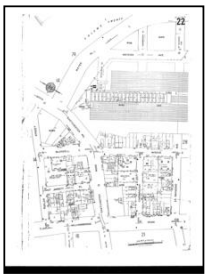
Volume 19, Sheet 22
1977


Volume 19, Sheet 16
1977


Volume 19, Sheet 21
1977


Volume 19, Sheet 15
1977

1950 Source Sheets


Volume 19, Sheet 21
1950


Volume 19, Sheet 16
1950


Volume 19, Sheet 22
1950

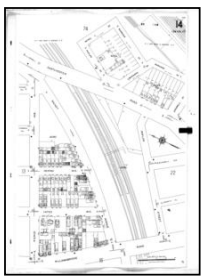
Volume 19, Sheet 14
1950

Sanborn Sheet Key

This Certified Sanborn Map Report is based upon the following Sanborn Fire Insurance map sheets.

1929 Source Sheets


Volume 19, Sheet 14
1929


Volume 19, Sheet 22
1929


Volume 19, Sheet 16
1929


Volume 19, Sheet 21
1929

1919 Source Sheets


Volume 17, Sheet 14
1919


Volume 17, Sheet 38
1919

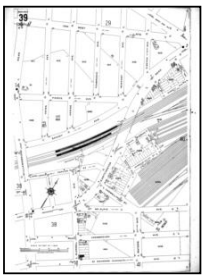
Volume 17, Sheet 39
1919

1908 Source Sheets


Volume A, Sheet 36
1908

1898 Source Sheets


Volume A, Sheet 6
1898


Volume A, Sheet 36
1898

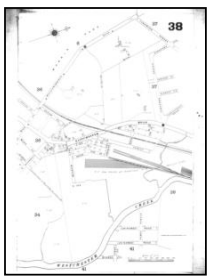
Volume A, Sheet 38
1898

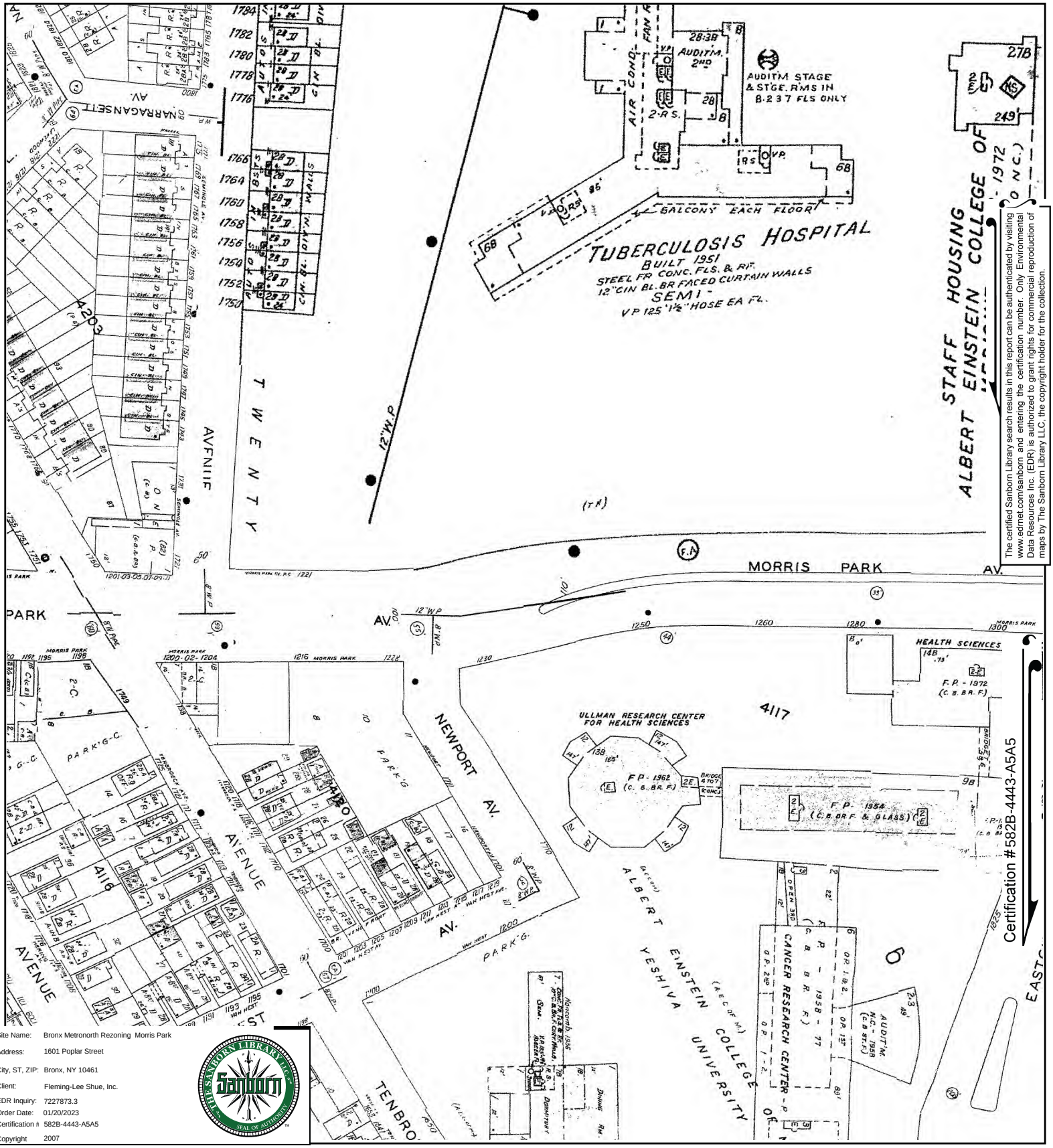

The certified Sanborn Library search results in this report can be authenticated by visiting www.edrnet.com/sanborn and entering the certification number. Only Environmental Data Resources Inc. (EDR) is authorized to grant rights for commercial reproduction of maps by The Sanborn Library LLC, the copyright holder for the collection.

Certification #582B-4443-A5A5

Site Name:	Bronx Metronorth Rezoning Morris Park
Address:	1601 Poplar Street
City, ST, ZIP:	Bronx, NY 10461
Client:	Fleming-Lee Shue, Inc.
EDR Inquiry:	7227873.3
Order Date:	01/20/2023
Certification #	582B-4443-A5A5
Copyright	2007

This Certified Sanborn Map combines the following sheets.
Outlined areas indicate map sheets within the collection.

0 Feet 150 300 600

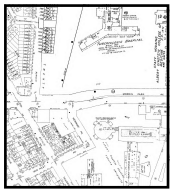

Volume 19, Sheet 21
Volume 19, Sheet 16
Volume 19, Sheet 22
Volume 19, Sheet 14

N

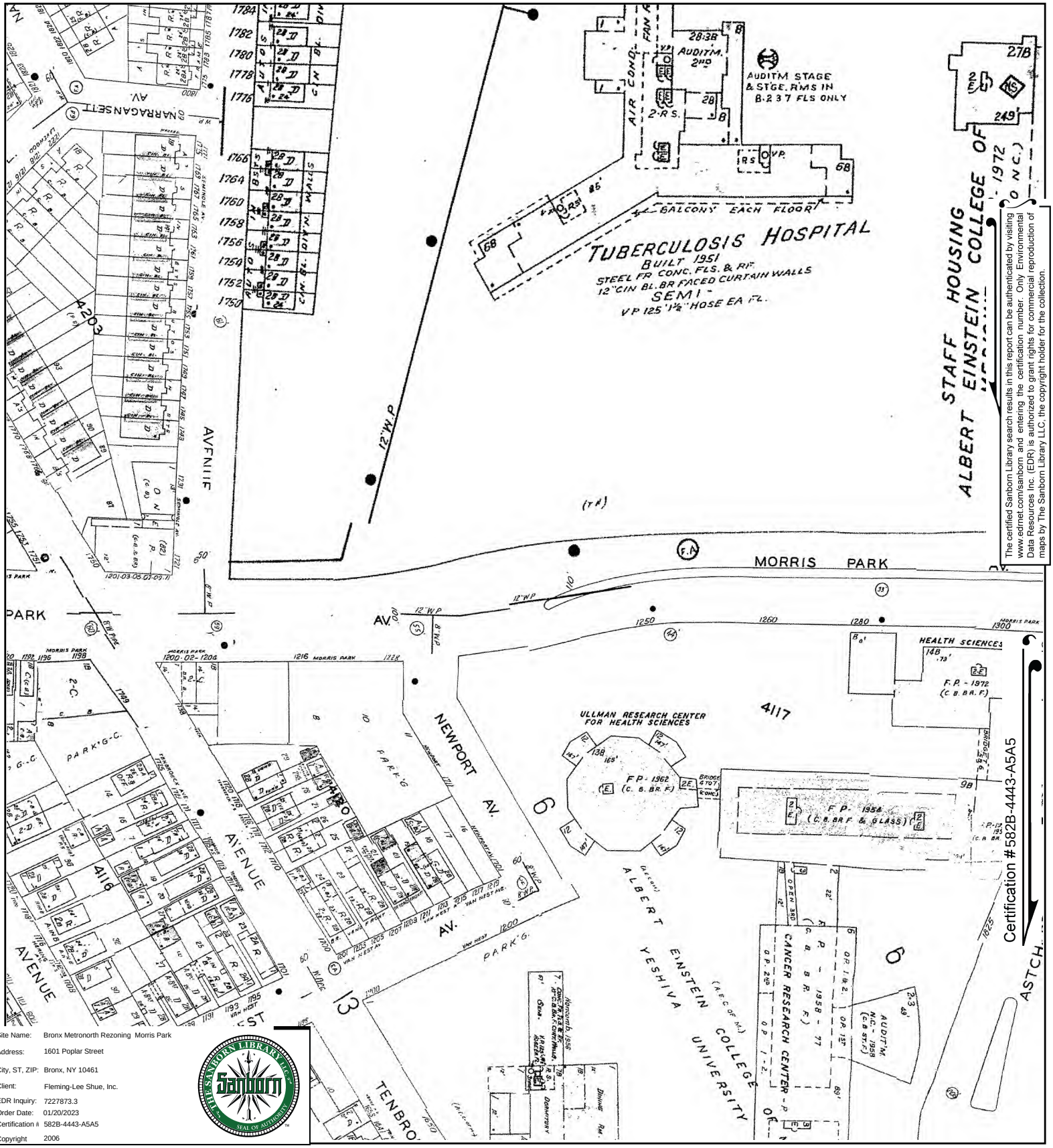

The certified Sanborn Library search results in this report can be authenticated by visiting www.edrnet.com/sanborn and entering the certification number. Only Environmental Data Resources Inc. (EDR) is authorized to grant rights for commercial reproduction of maps by The Sanborn Library LLC, the copyright holder for the collection.

Site Name:	Bronx Metronorth Rezoning Morris Park
Address:	1601 Poplar Street
City, ST, ZIP:	Bronx, NY 10461
Client:	Fleming-Lee Shue, Inc.
EDR Inquiry:	7227873.3
Order Date:	01/20/2023
Certification #:	582B-4443-A5A5
Copyright	2006

This Certified Sanborn Map combines the following sheets.
Outlined areas indicate map sheets within the collection.

0 Feet 150 300 600

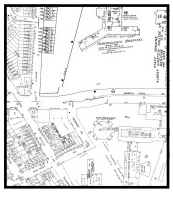



Volume 19, Sheet 14
Volume 19, Sheet 22
Volume 19, Sheet 16
Volume 19, Sheet 21

N

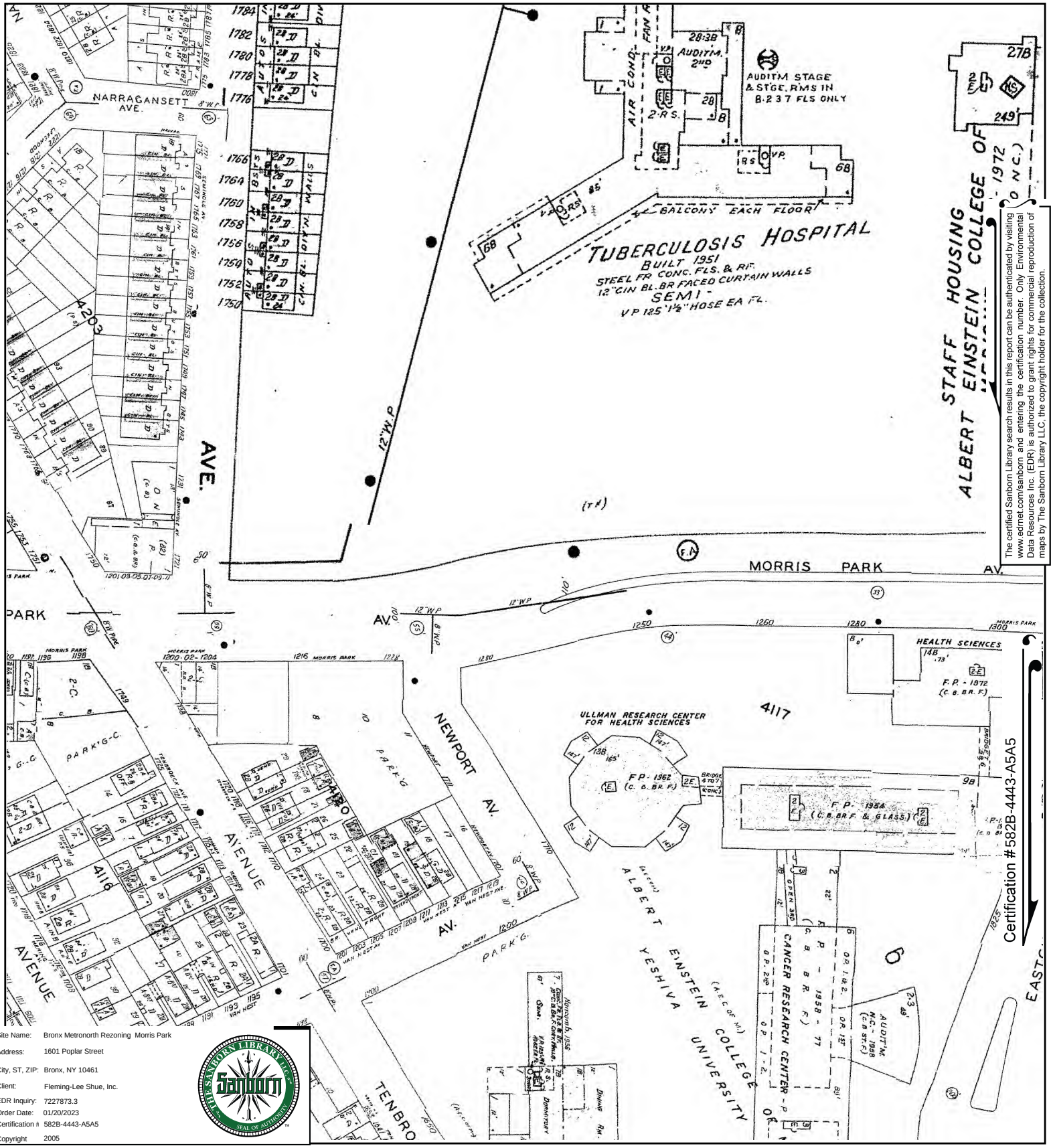

The certified Sanborn Library search results in this report can be authenticated by visiting www.edrnet.com/sanborn and entering the certification number. Only Environmental Data Resources Inc. (EDR) is authorized to grant rights for commercial reproduction of maps by The Sanborn Library LLC, the copyright holder for the collection.

Site Name:	Bronx Metronorth Rezoning Morris Park
Address:	1601 Poplar Street
City, ST, ZIP:	Bronx, NY 10461
Client:	Fleming-Lee Shue, Inc.
EDR Inquiry:	7227873.3
Order Date:	01/20/2023
Certification #:	582B-4443-A5A5
Copyright	2005

This Certified Sanborn Map combines the following sheets.
Outlined areas indicate map sheets within the collection.

0 Feet 150 300 600

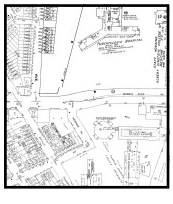

Volume 19, Sheet 21
Volume 19, Sheet 16
Volume 19, Sheet 22
Volume 19, Sheet 14

N

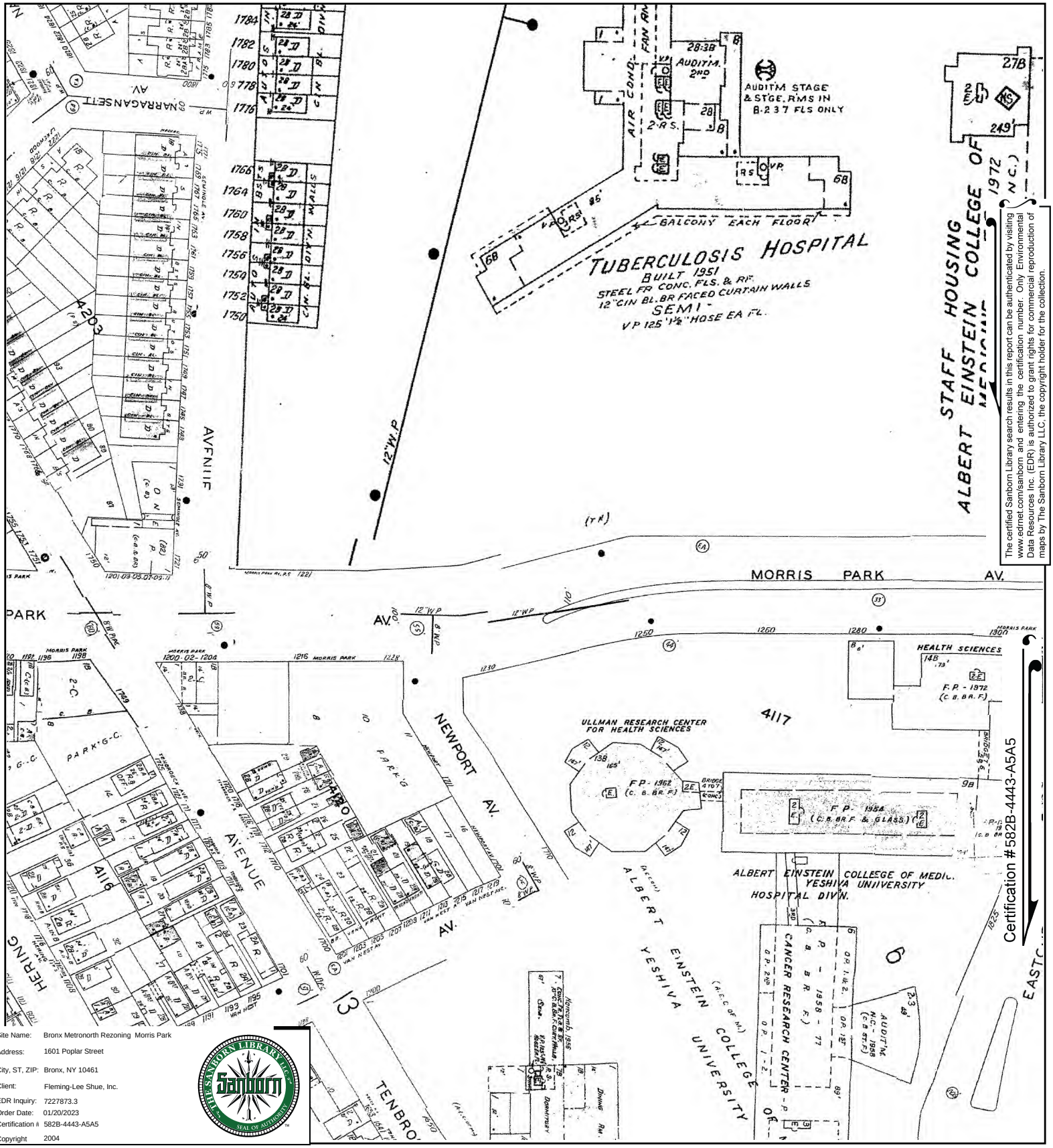

The certified Sanborn Library search results in this report can be authenticated by visiting www.edrnet.com/sanborn and entering the certification number. Only Environmental Data Resources Inc. (EDR) is authorized to grant rights for commercial reproduction of maps by The Sanborn Library LLC, the copyright holder for the collection.

Site Name:	Bronx Metronorth Rezoning Morris Park
Address:	1601 Poplar Street
City, ST, ZIP:	Bronx, NY 10461
Client:	Fleming-Lee Shue, Inc.
EDR Inquiry:	7227873.3
Order Date:	01/20/2023
Certification #:	582B-4443-A5A5
Copyright	2004

This Certified Sanborn Map combines the following sheets.
Outlined areas indicate map sheets within the collection.





Volume 19, Sheet 14
Volume 19, Sheet 22
Volume 19, Sheet 16
Volume 19, Sheet 21

0 Feet 150 300 600

N

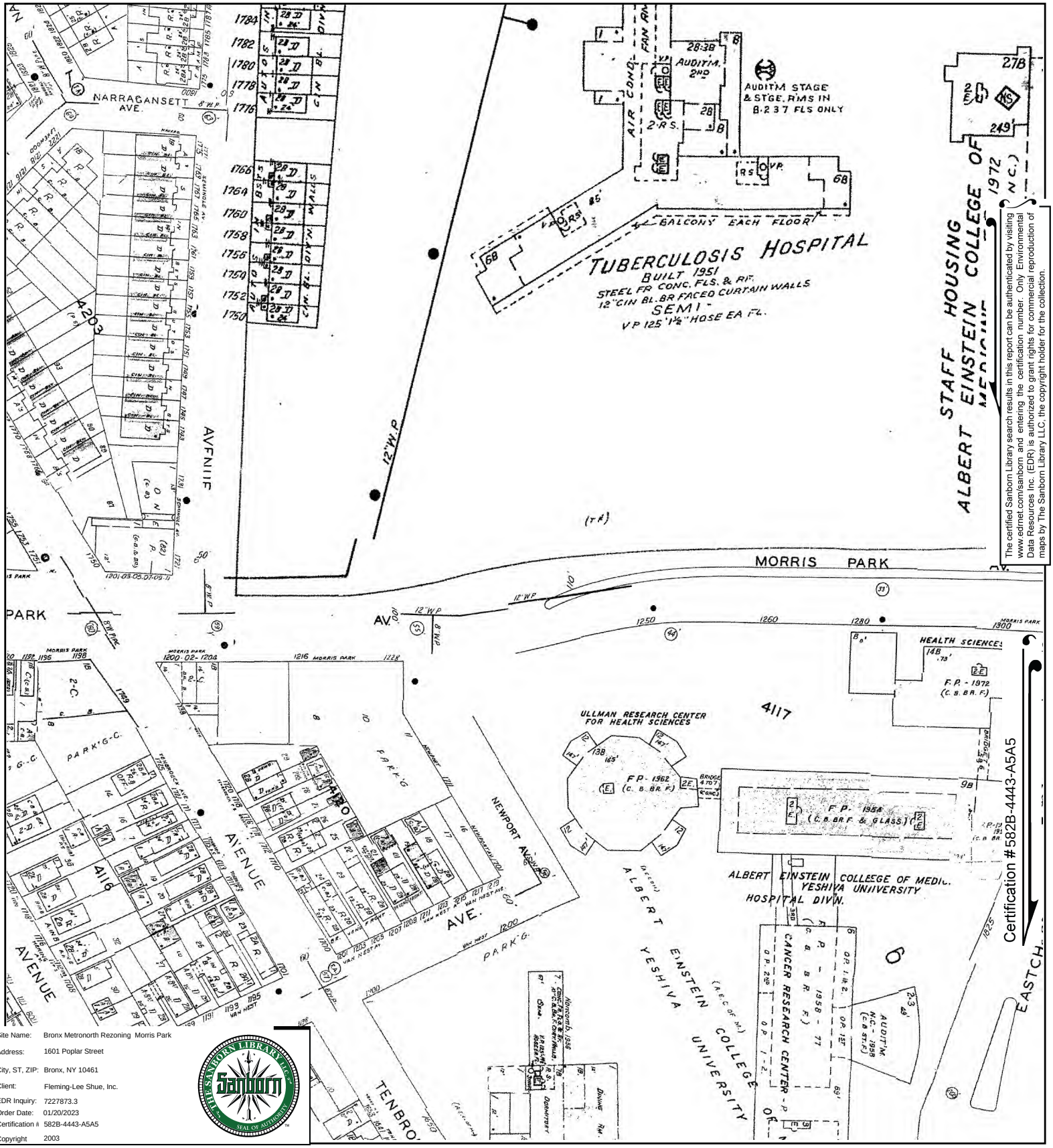

The certified Sanborn Library search results in this report can be authenticated by visiting www.edrnet.com/sanborn and entering the certification number. Only Environmental Data Resources Inc. (EDR) is authorized to grant rights for commercial reproduction of maps by The Sanborn Library LLC, the copyright holder for the collection.

Site Name:	Bronx Metronorth Rezoning Morris Park
Address:	1601 Poplar Street
City, ST, ZIP:	Bronx, NY 10461
Client:	Fleming-Lee Shue, Inc.
EDR Inquiry:	7227873.3
Order Date:	01/20/2023
Certification #:	582B-4443-A5A5
Copyright	2003

This Certified Sanborn Map combines the following sheets.
Outlined areas indicate map sheets within the collection.





Volume 19, Sheet 21
Volume 19, Sheet 16
Volume 19, Sheet 22
Volume 19, Sheet 14

0 Feet 150 300 600

N

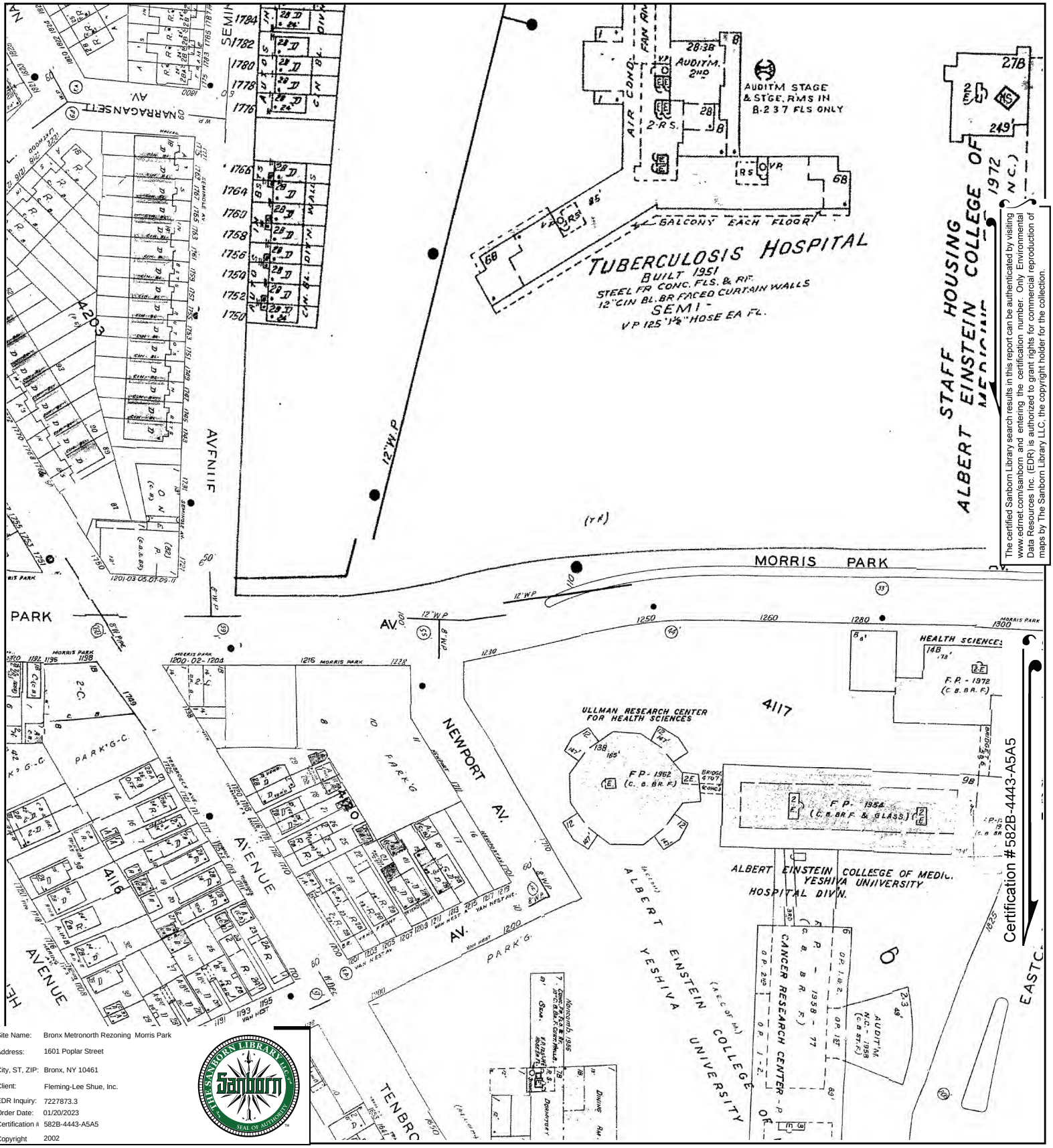

The certified Sanborn Library search results in this report can be authenticated by visiting www.edrnet.com/sanborn and entering the certification number. Only Environmental Data Resources Inc. (EDR) is authorized to grant rights for commercial reproduction of maps by The Sanborn Library LLC, the copyright holder for the collection.

Site Name:	Bronx Metronorth Rezoning Morris Park
Address:	1601 Poplar Street
City, ST, ZIP:	Bronx, NY 10461
Client:	Fleming-Lee Shue, Inc.
EDR Inquiry:	7227873.3
Order Date:	01/20/2023
Certification #:	582B-4443-A5A5
Copyright	2002

This Certified Sanborn Map combines the following sheets.
Outlined areas indicate map sheets within the collection.

0 Feet 150 300 600

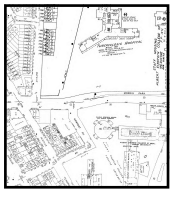



Volume 19, Sheet 14
Volume 19, Sheet 16
Volume 19, Sheet 22
Volume 19, Sheet 15
Volume 19, Sheet 21

N

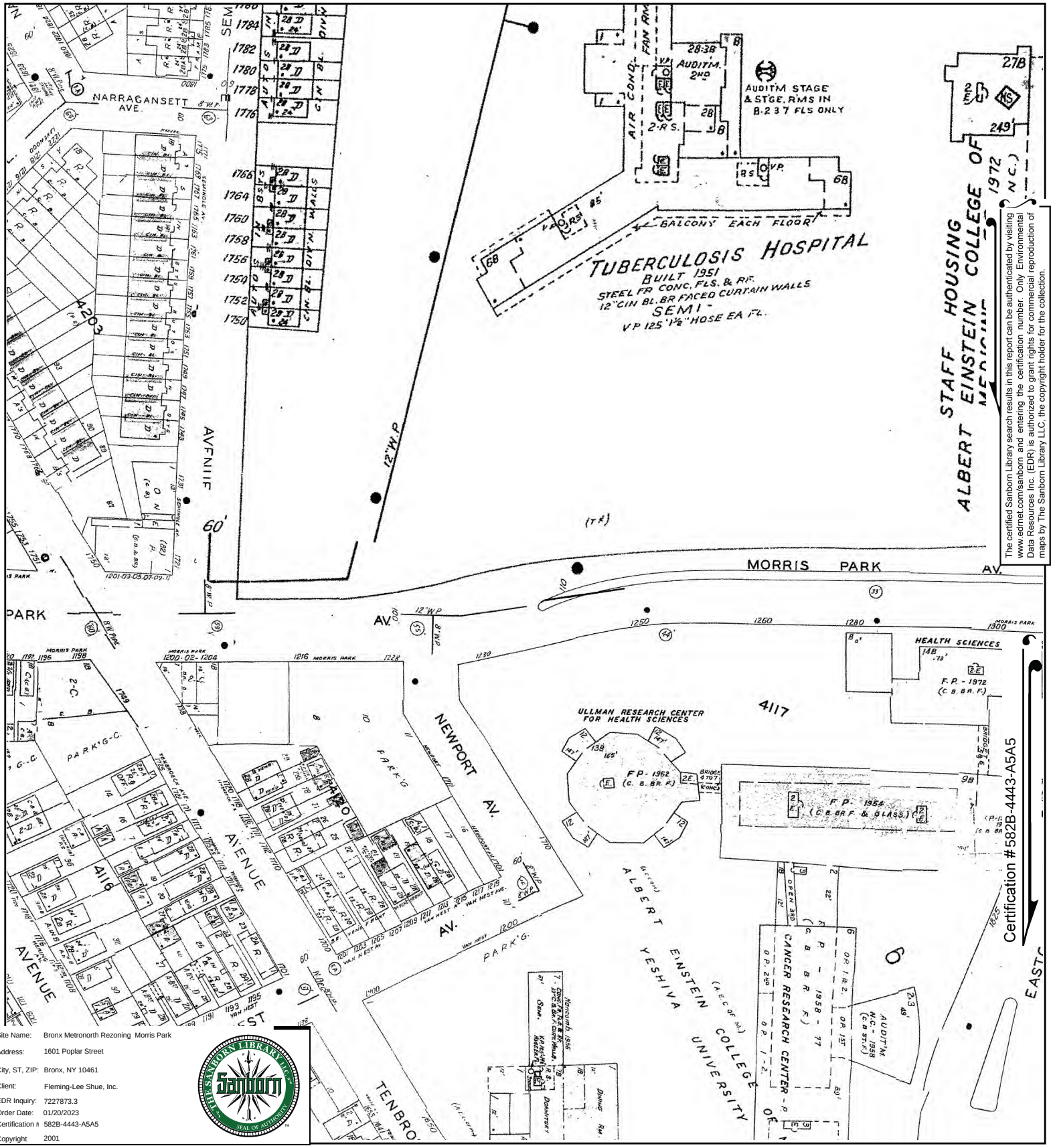

The certified Sanborn Library search results in this report can be authenticated by visiting www.edrnet.com/sanborn and entering the certification number. Only Environmental Data Resources Inc. (EDR) is authorized to grant rights for commercial reproduction of maps by The Sanborn Library LLC, the copyright holder for the collection.

Site Name:	Bronx Metronorth Rezoning Morris Park
Address:	1601 Poplar Street
City, ST, ZIP:	Bronx, NY 10461
Client:	Fleming-Lee Shue, Inc.
EDR Inquiry:	7227873.3
Order Date:	01/20/2023
Certification #:	582B-4443-A5A5
Copyright	2001

This Certified Sanborn Map combines the following sheets.
Outlined areas indicate map sheets within the collection.

0 Feet 150 300 600



Volume 19, Sheet 21
Volume 19, Sheet 16
Volume 19, Sheet 22
Volume 19, Sheet 14

N

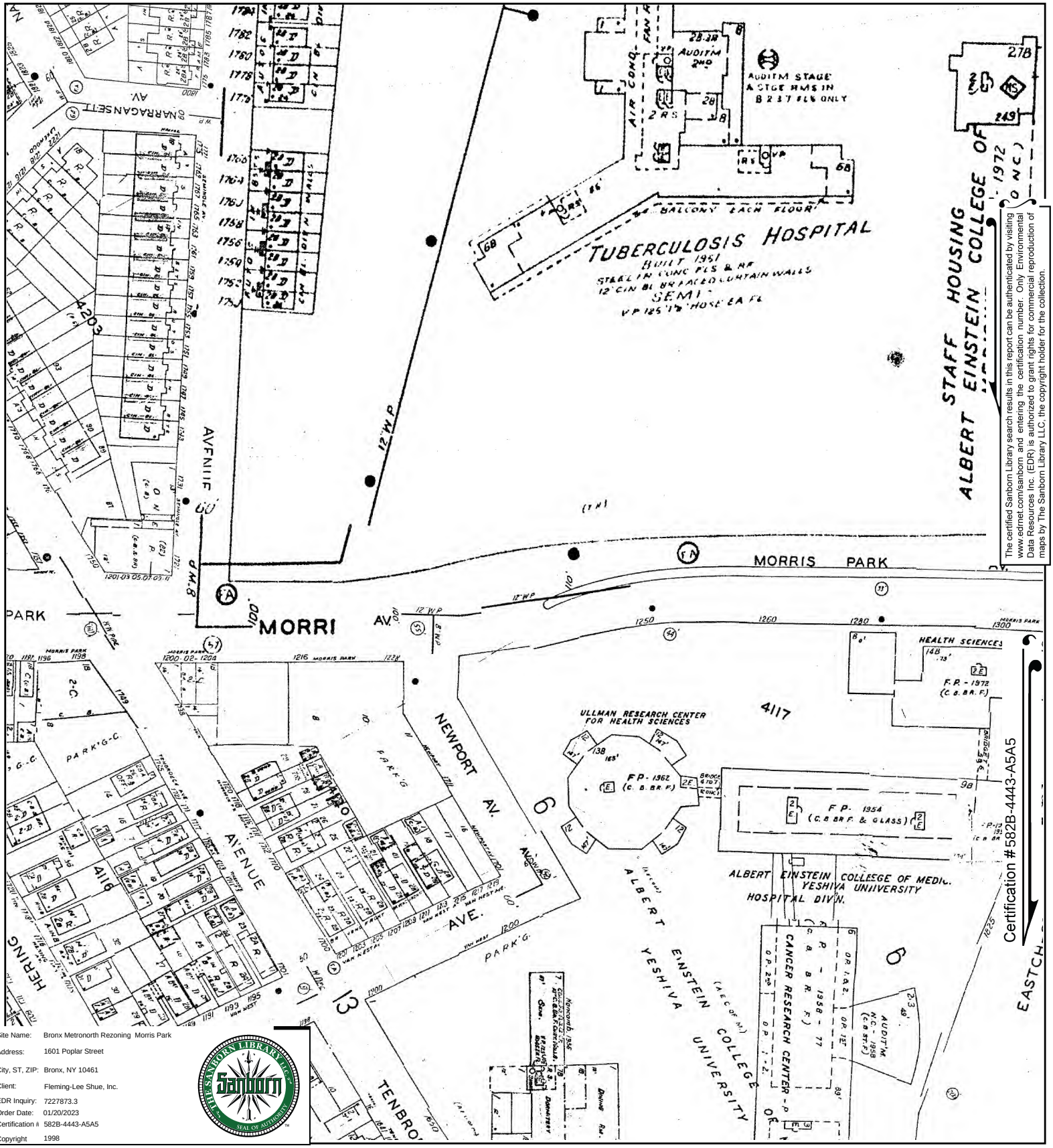

The certified Sanborn Library search results in this report can be authenticated by visiting www.edrnet.com/sanborn and entering the certification number. Only Environmental Data Resources Inc. (EDR) is authorized to grant rights for commercial reproduction of maps by The Sanborn Library LLC, the copyright holder for the collection.

Certification #582B-4443-A5A5

Site Name:	Bronx Metronorth Rezoning Morris Park
Address:	1601 Poplar Street
City, ST, ZIP:	Bronx, NY 10461
Client:	Fleming-Lee Shue, Inc.
EDR Inquiry:	7227873.3
Order Date:	01/20/2023
Certification #:	582B-4443-A5A5
Copyright	1998

This Certified Sanborn Map combines the following sheets.
Outlined areas indicate map sheets within the collection.

0 Feet 150 300 600

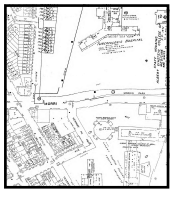

Volume 19, Sheet 14
Volume 19, Sheet 22
Volume 19, Sheet 21
Volume 19, Sheet 15
Volume 19, Sheet 16

N

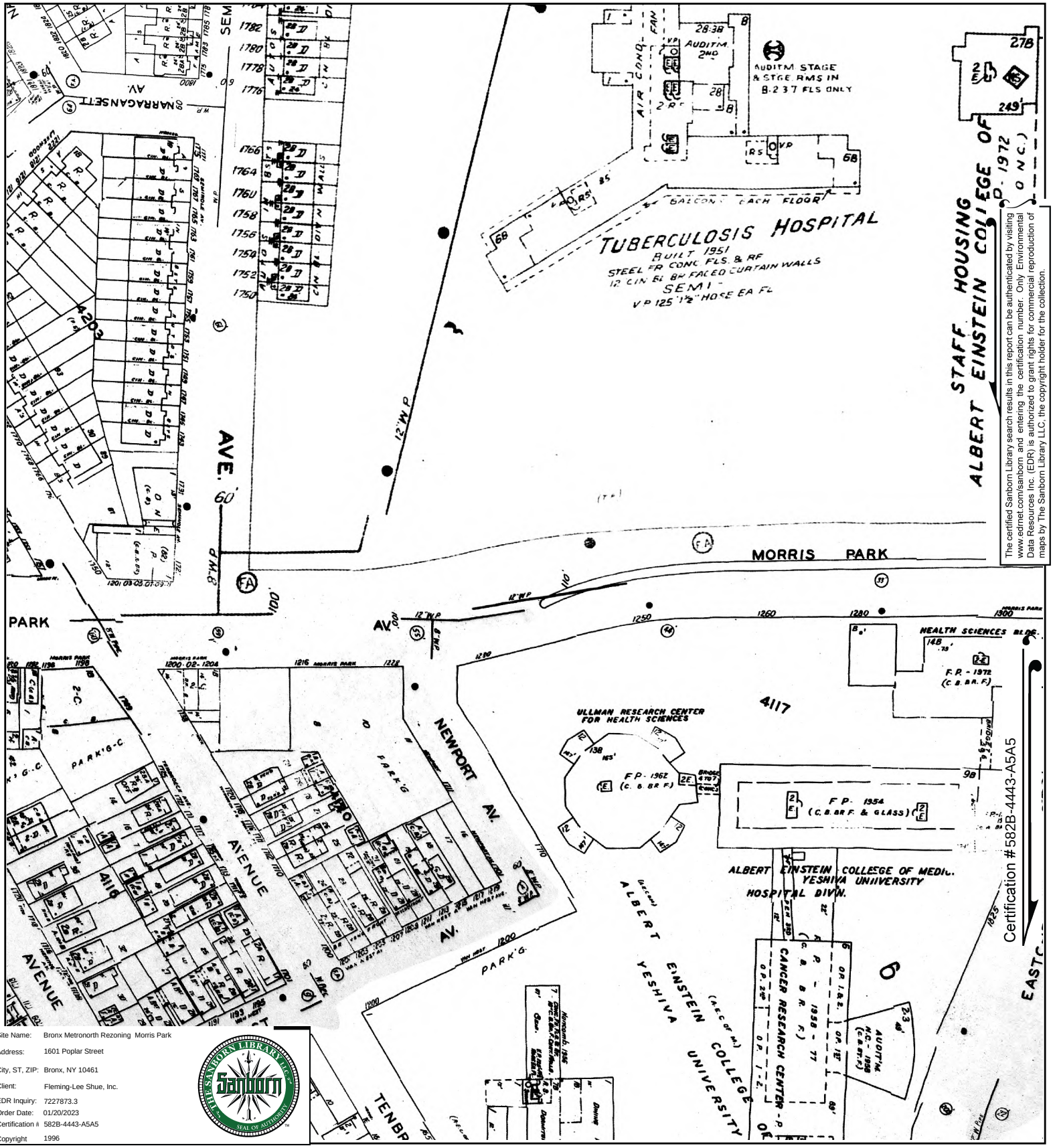

The certified Sanborn Library search results in this report can be authenticated by visiting www.edrnet.com/sanborn and entering the certification number. Only Environmental Data Resources Inc. (EDR) is authorized to grant rights for commercial reproduction of maps by The Sanborn Library LLC, the copyright holder for the collection.

Certification #582B-4443-A5A5

Site Name:	Bronx Metronorth Rezoning Morris Park
Address:	1601 Poplar Street
City, ST, ZIP:	Bronx, NY 10461
Client:	Fleming-Lee Shue, Inc.
EDR Inquiry:	7227873.3
Order Date:	01/20/2023
Certification #:	582B-4443-A5A5
Copyright	1996

This Certified Sanborn Map combines the following sheets.
Outlined areas indicate map sheets within the collection.

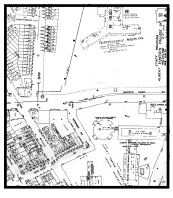



Volume 19, Sheet 21
Volume 19, Sheet 16
Volume 19, Sheet 21
Volume 19, Sheet 13

0 Feet 150 300 600

N

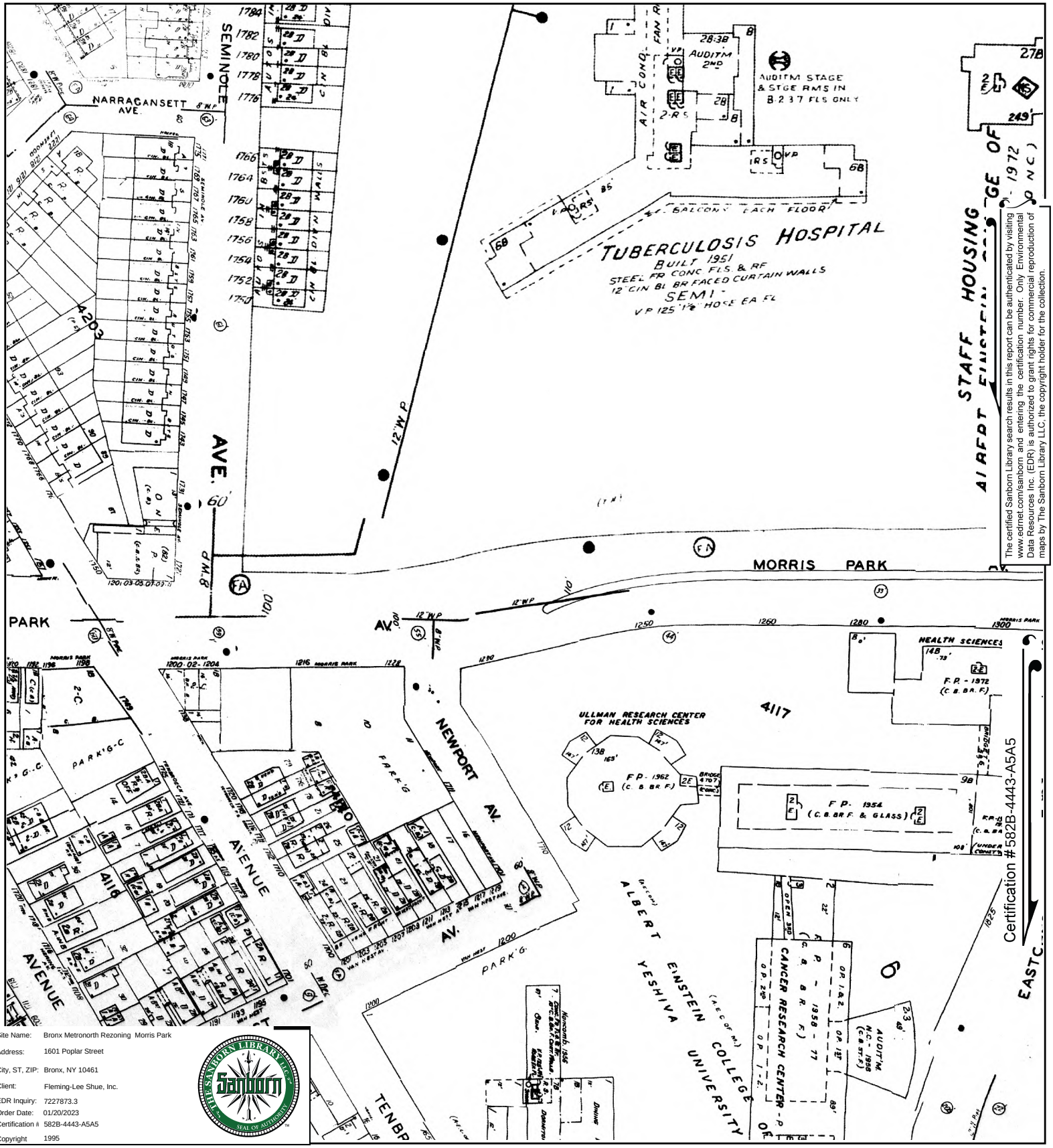

The certified Sanborn Library search results in this report can be authenticated by visiting www.edrnet.com/sanborn and entering the certification number. Only Environmental Data Resources Inc. (EDR) is authorized to grant rights for commercial reproduction of maps by The Sanborn Library LLC, the copyright holder for the collection.

Site Name:	Bronx Metronorth Rezoning Morris Park
Address:	1601 Poplar Street
City, ST, ZIP:	Bronx, NY 10461
Client:	Fleming-Lee Shue, Inc.
EDR Inquiry:	7227873.3
Order Date:	01/20/2023
Certification #:	582B-4443-A5A5
Copyright	1995

This Certified Sanborn Map combines the following sheets.
Outlined areas indicate map sheets within the collection.

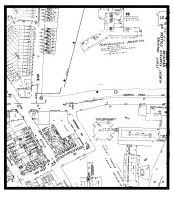

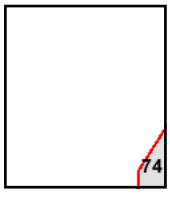

Volume 19, Sheet 14
Volume 19, Sheet 22
Volume 19, Sheet 16
Volume 19, Sheet 15
Volume 19, Sheet 74
Volume 19, Sheet 21

0 Feet 150 300 600

N

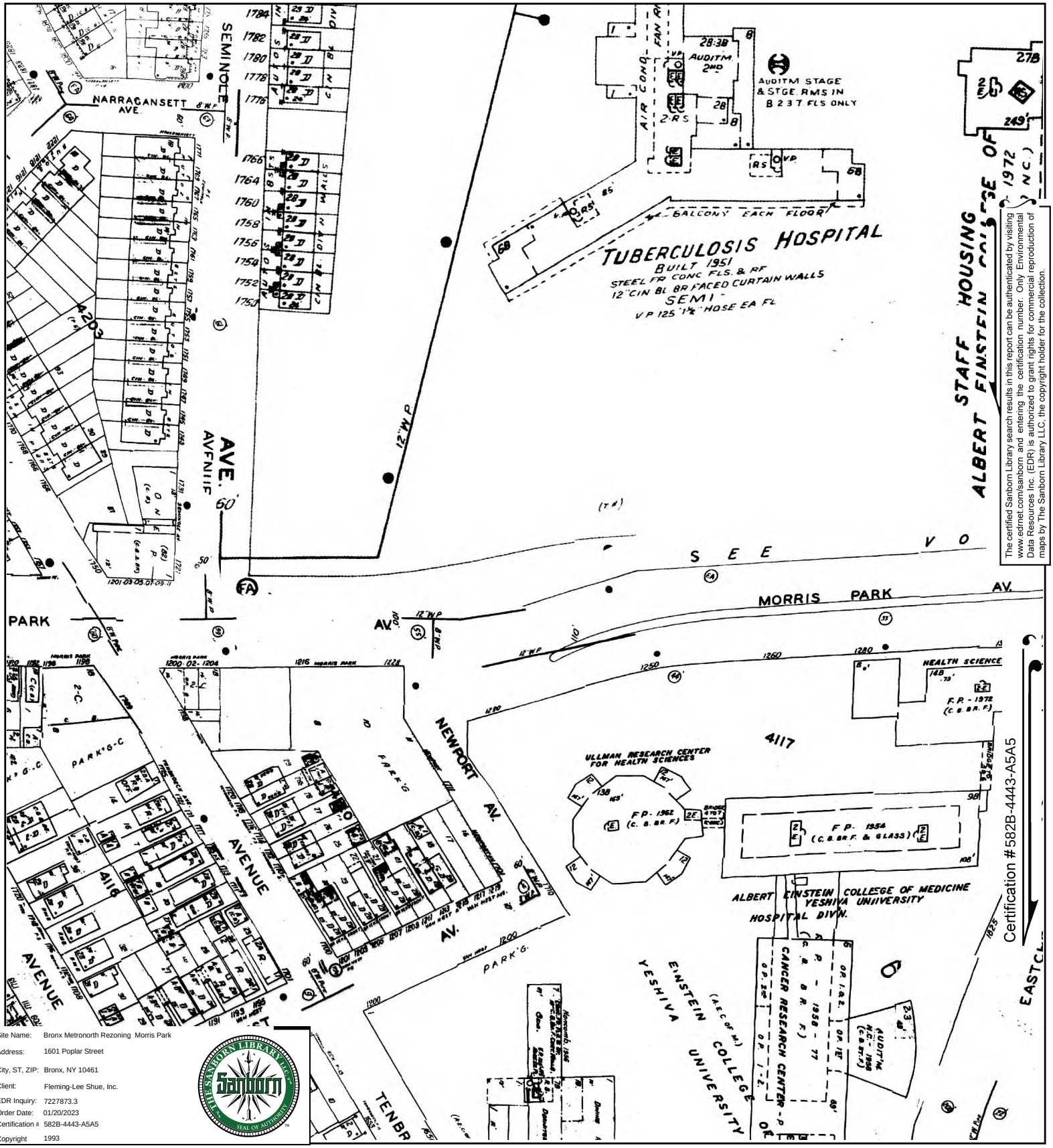

The certified Sanborn Library search results in this report can be authenticated by visiting www.edrnet.com/sanborn and entering the certification number. Only Environmental Data Resources Inc. (EDR) is authorized to grant rights for commercial reproduction of maps by The Sanborn Library LLC, the copyright holder for the collection.

Certification #582B-4443-A5A5

Site Name:	Bronx Metronorth Rezoning Morris Park
Address:	1601 Poplar Street
City, ST, ZIP:	Bronx, NY 10461
Client:	Fleming-Lee Shue, Inc.
EDR Inquiry:	7227873.3
Order Date:	01/20/2023
Certification #:	582B-4443-A5A5
Copyright	1993

This Certified Sanborn Map combines the following sheets.
Outlined areas indicate map sheets within the collection.





Volume 19, Sheet 16
Volume 19, Sheet 21
Volume 19, Sheet 15
Volume 19, Sheet 22
Volume 19, Sheet 14

0 Feet 150 300 600

N

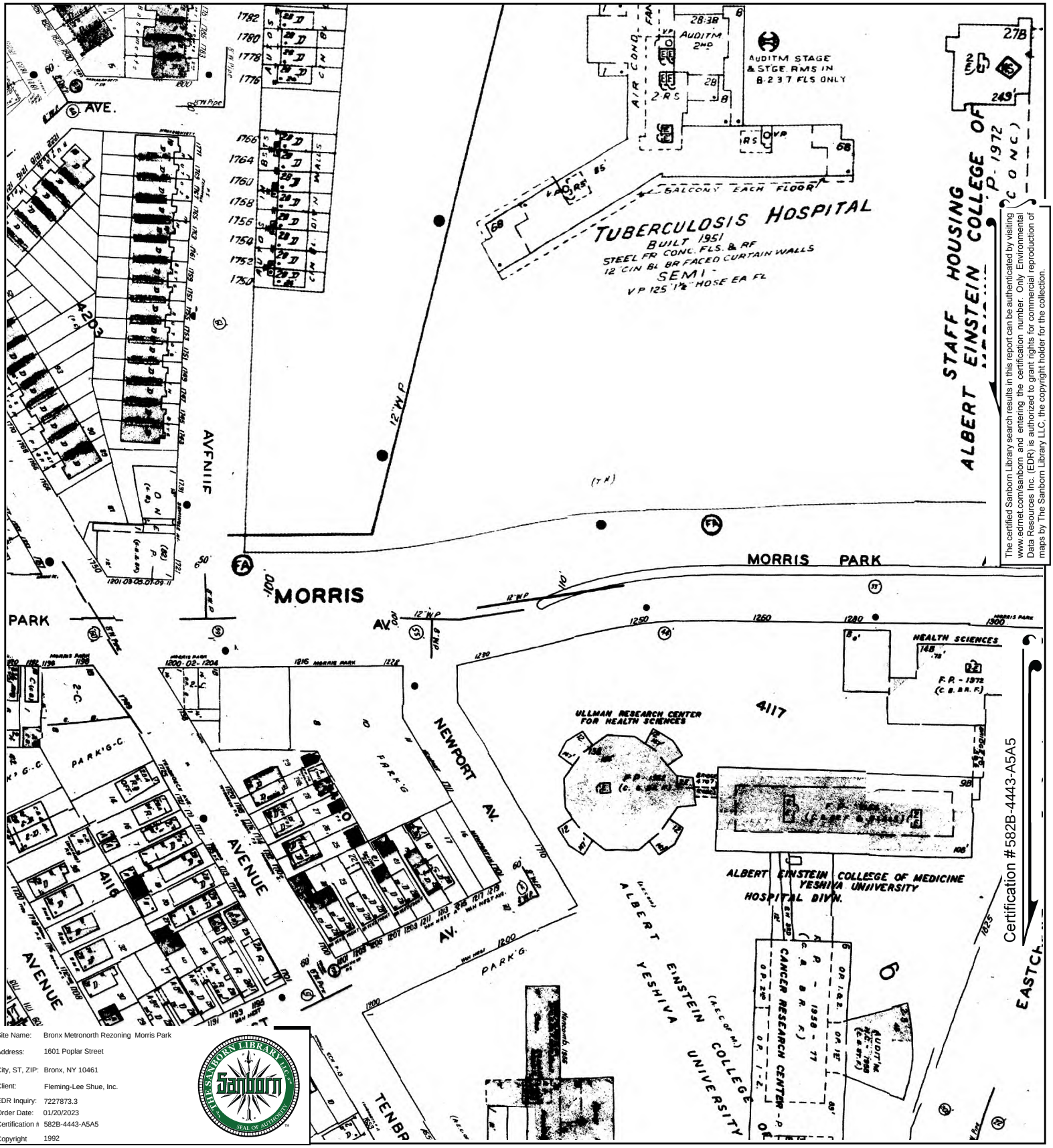

The certified Sanborn Library search results in this report can be authenticated by visiting www.edrnet.com/sanborn and entering the certification number. Only Environmental Data Resources Inc. (EDR) is authorized to grant rights for commercial reproduction of maps by The Sanborn Library LLC, the copyright holder for the collection.

Certification #582B-4443-A5A5

Site Name:	Bronx Metronorth Rezoning Morris Park
Address:	1601 Poplar Street
City, ST, ZIP:	Bronx, NY 10461
Client:	Fleming-Lee Shue, Inc.
EDR Inquiry:	7227873.3
Order Date:	01/20/2023
Certification #:	582B-4443-A5A5
Copyright	1992

This Certified Sanborn Map combines the following sheets.
Outlined areas indicate map sheets within the collection.

0 Feet 150 300 600

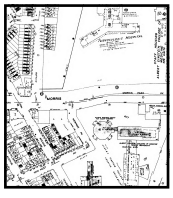

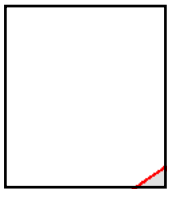

Volume 19, Sheet 14
Volume 19, Sheet 22
Volume 19, Sheet 21
Volume 19, Sheet 15
Volume 19, Sheet 16

N

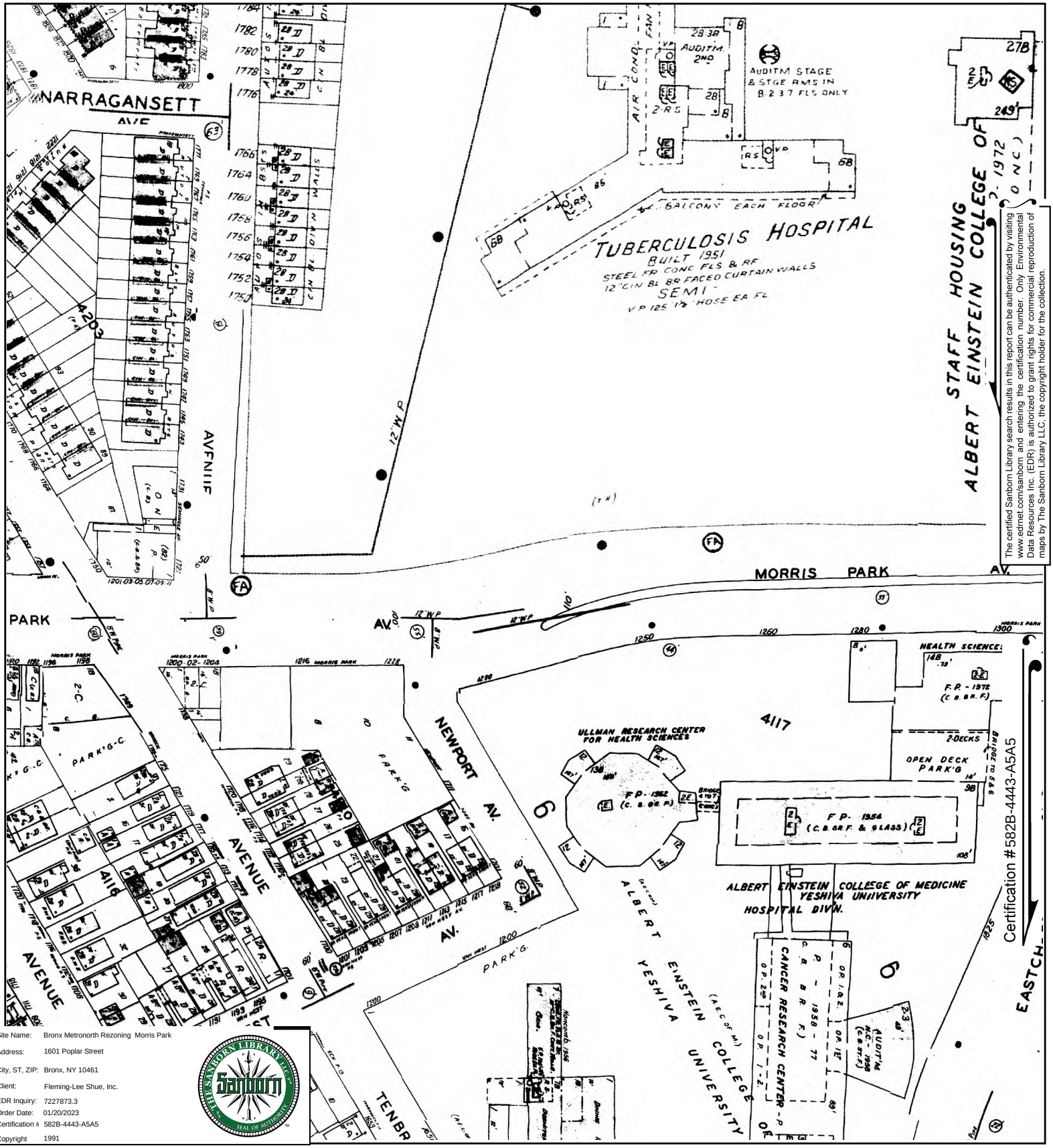

The certified Sanborn Library search results in this report can be authenticated by visiting www.edrnet.com/sanborn and entering the certification number. Only Environmental Data Resources Inc. (EDR) is authorized to grant rights for commercial reproduction of maps by The Sanborn Library LLC, the copyright holder for the collection.

Certification #582B-4443-A5A5

Site Name:	Bronx Metronorth Rezoning Morris Park
Address:	1601 Poplar Street
City, ST, ZIP:	Bronx, NY 10461
Client:	Fleming-Lee Shue, Inc.
EDR Inquiry:	7227873.3
Order Date:	01/20/2023
Certification #:	582B-4443-A5A5
Copyright	1991

This Certified Sanborn Map combines the following sheets.
Outlined areas indicate map sheets within the collection.





Volume 19, Sheet 21
Volume 19, Sheet 22
Volume 19, Sheet 16
Volume 19, Sheet 14

0 Feet 150 300 600

N

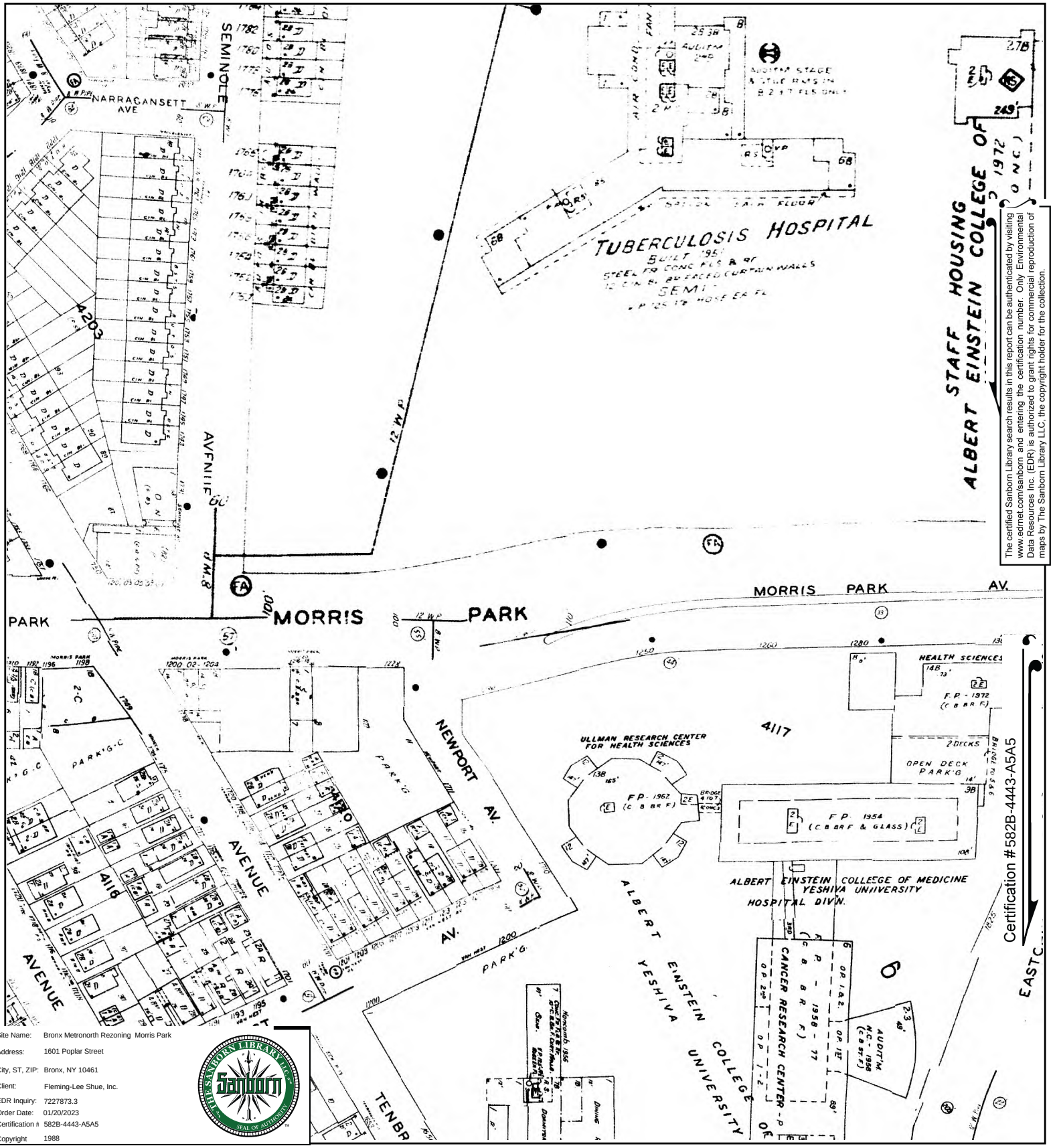

The certified Sanborn Library search results in this report can be authenticated by visiting www.edrnet.com/sanborn and entering the certification number. Only Environmental Data Resources Inc. (EDR) is authorized to grant rights for commercial reproduction of maps by The Sanborn Library LLC, the copyright holder for the collection.

Certification #582B-4443-A5A5

Site Name:	Bronx Metronorth Rezoning Morris Park
Address:	1601 Poplar Street
City, ST, ZIP:	Bronx, NY 10461
Client:	Fleming-Lee Shue, Inc.
EDR Inquiry:	7227873.3
Order Date:	01/20/2023
Certification #:	582B-4443-A5A5
Copyright	1988

This Certified Sanborn Map combines the following sheets.
Outlined areas indicate map sheets within the collection.

0 Feet 150 300 600





Volume 19, Sheet 14
Volume 19, Sheet 22
Volume 19, Sheet 16
Volume 19, Sheet 21

N

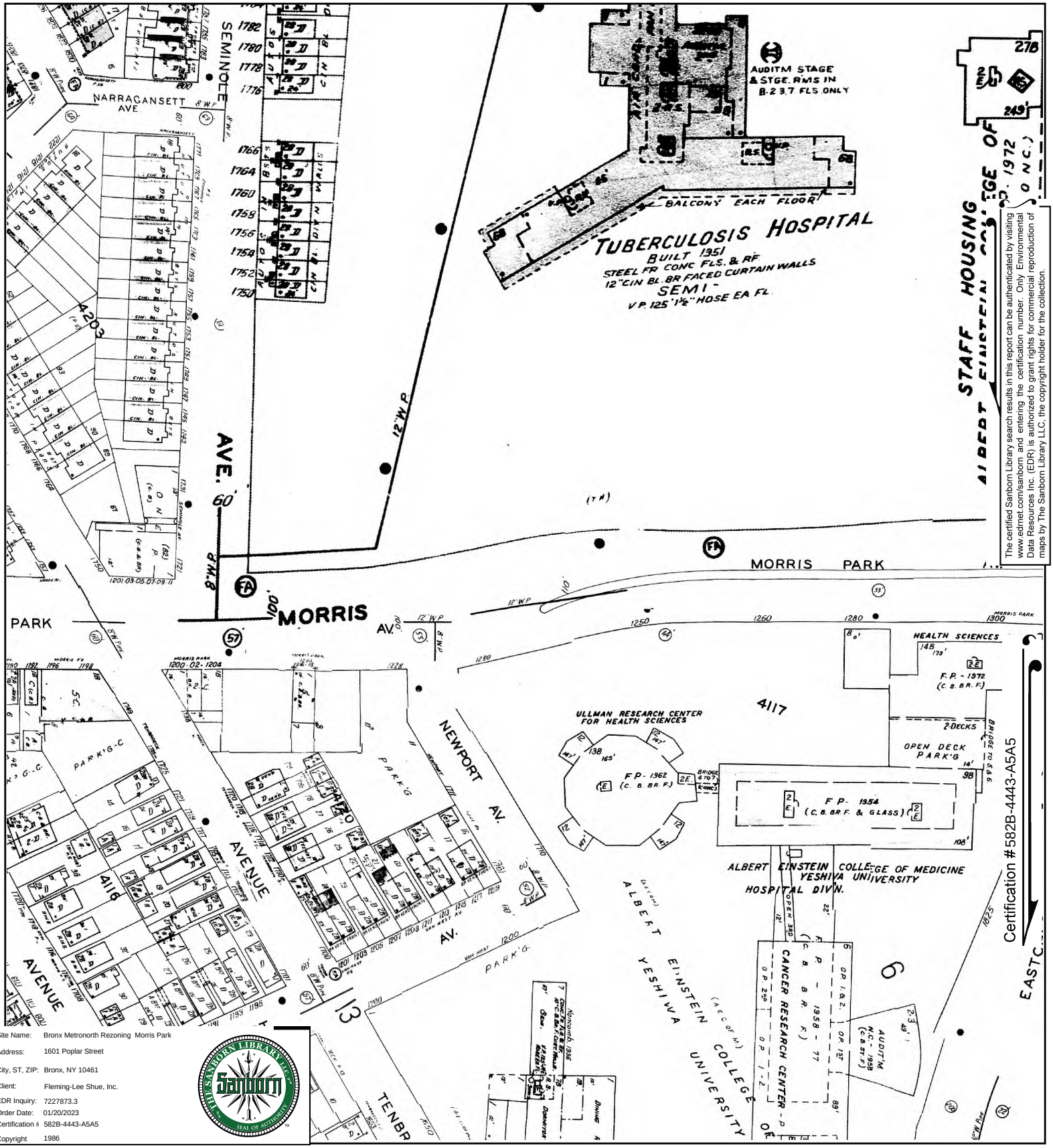

The certified Sanborn Library search results in this report can be authenticated by visiting www.edrnet.com/sanborn and entering the certification number. Only Environmental Data Resources Inc. (EDR) is authorized to grant rights for commercial reproduction of maps by The Sanborn Library LLC, the copyright holder for the collection.

Site Name:	Bronx Metronorth Rezoning Morris Park
Address:	1601 Poplar Street
City, ST, ZIP:	Bronx, NY 10461
Client:	Fleming-Lee Shue, Inc.
EDR Inquiry:	7227873.3
Order Date:	01/20/2023
Certification #:	582B-4443-A5A5
Copyright	1986

This Certified Sanborn Map combines the following sheets.
Outlined areas indicate map sheets within the collection.

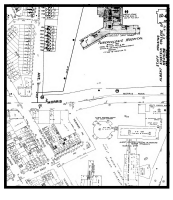



Volume 19, Sheet 21
Volume 19, Sheet 16
Volume 19, Sheet 22
Volume 19, Sheet 14

0 Feet 150 300 600

N

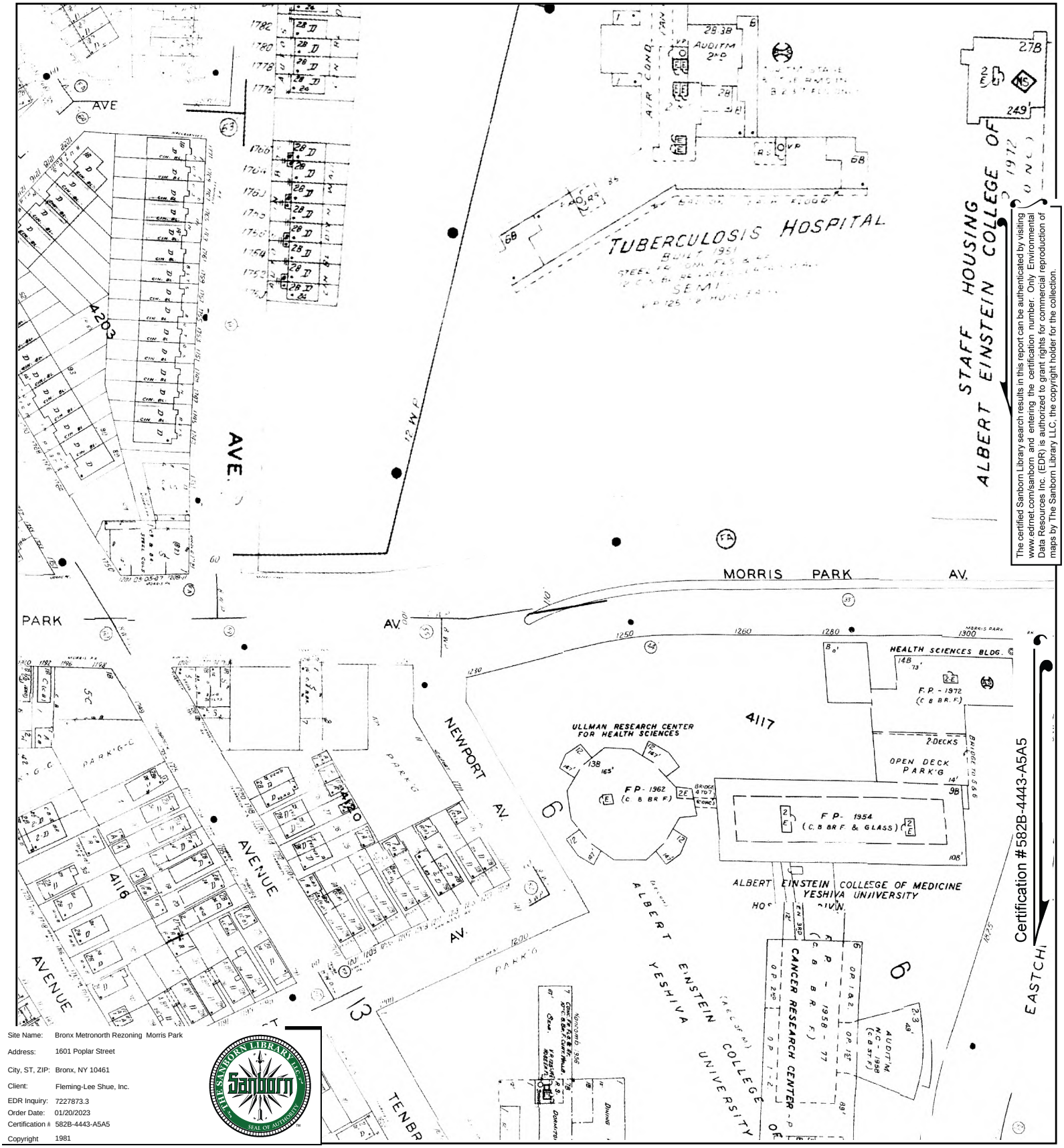

The certified Sanborn Library search results in this report can be authenticated by visiting www.edrnet.com/sanborn and entering the certification number. Only Environmental Data Resources Inc. (EDR) is authorized to grant rights for commercial reproduction of maps by The Sanborn Library LLC, the copyright holder for the collection.

Site Name:	Bronx Metronorth Rezoning Morris Park
Address:	1601 Poplar Street
City, ST, ZIP:	Bronx, NY 10461
Client:	Fleming-Lee Shue, Inc.
EDR Inquiry:	7227873.3
Order Date:	01/20/2023
Certification #:	582B-4443-A5A5
Copyright	1981

This Certified Sanborn Map combines the following sheets.
Outlined areas indicate map sheets within the collection.





Volume 19, Sheet 16
Volume 19, Sheet 14
Volume 19, Sheet 22
Volume 19, Sheet 21

0 Feet 150 300 600

N

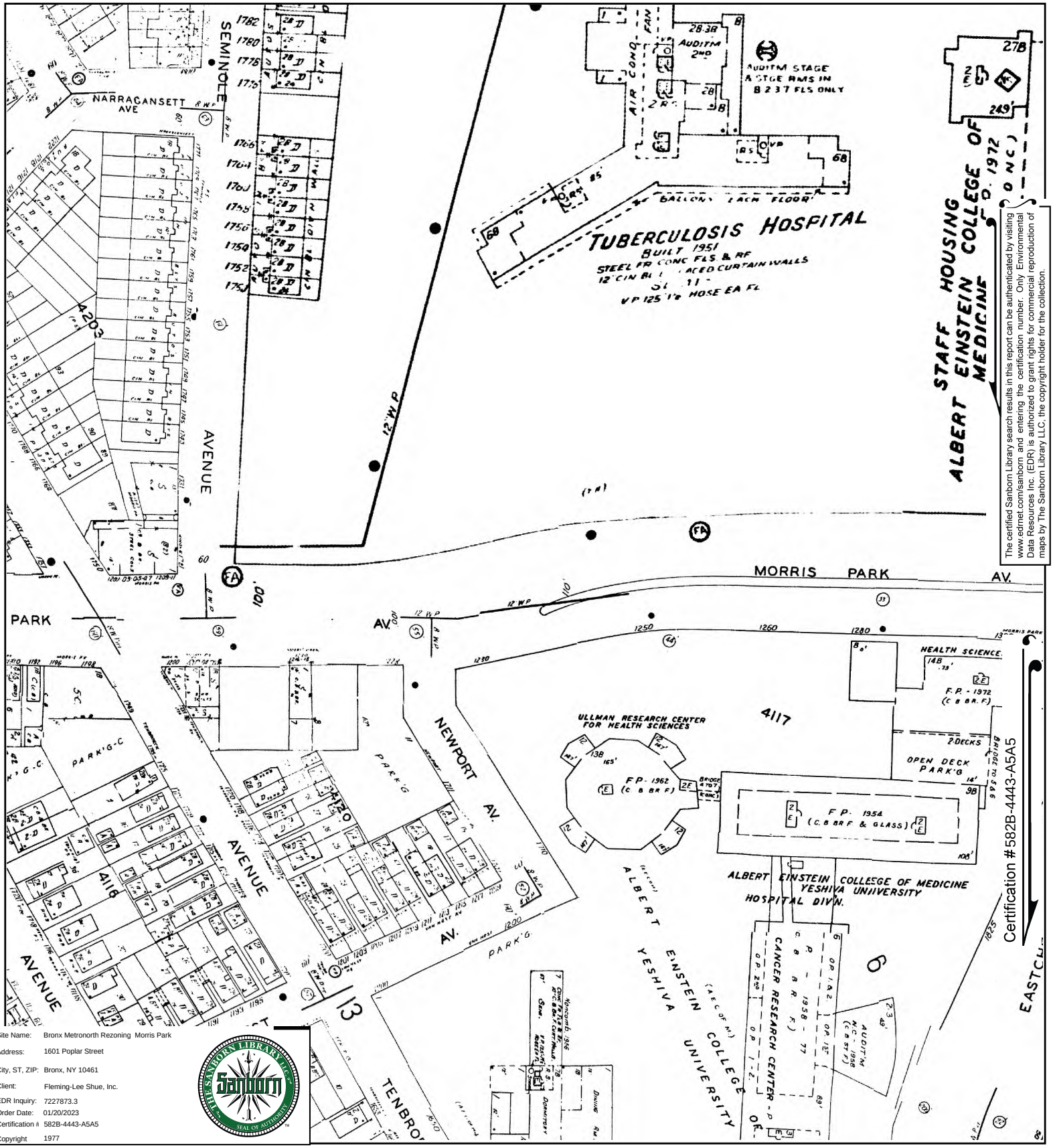

The certified Sanborn Library search results in this report can be authenticated by visiting www.edrnet.com/sanborn and entering the certification number. Only Environmental Data Resources Inc. (EDR) is authorized to grant rights for commercial reproduction of maps by The Sanborn Library LLC, the copyright holder for the collection.

Certification #582B-4443-A5A5

Site Name:	Bronx Metronorth Rezoning Morris Park
Address:	1601 Poplar Street
City, ST, ZIP:	Bronx, NY 10461
Client:	Fleming-Lee Shue, Inc.
EDR Inquiry:	7227873.3
Order Date:	01/20/2023
Certification #:	582B-4443-A5A5
Copyright	1977

This Certified Sanborn Map combines the following sheets.
Outlined areas indicate map sheets within the collection.

0 Feet 150 300 600





Volume 19, Sheet 15
Volume 19, Sheet 21
Volume 19, Sheet 16
Volume 19, Sheet 22
Volume 19, Sheet 14

N

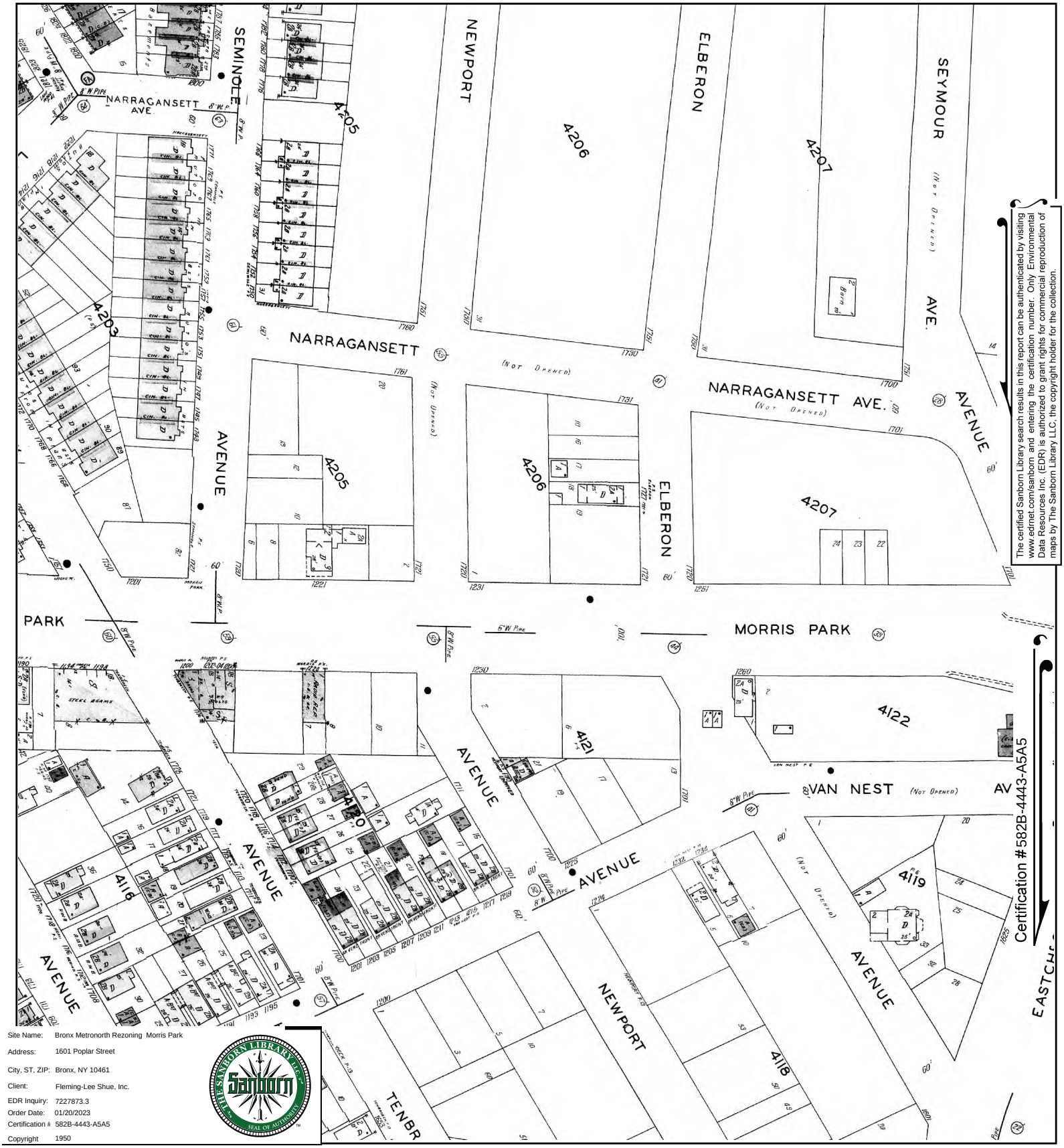

The certified Sanborn Library search results in this report can be authenticated by visiting www.edrnet.com/sanborn and entering the certification number. Only Environmental Data Resources Inc. (EDR) is authorized to grant rights for commercial reproduction of maps by The Sanborn Library LLC, the copyright holder for the collection.

Certification #582B-4443-A5A5

Site Name:	Bronx Metronorth Rezoning Morris Park
Address:	1601 Poplar Street
City, ST, ZIP:	Bronx, NY 10461
Client:	Fleming-Lee Shue, Inc.
EDR Inquiry:	7227873.3
Order Date:	01/20/2023
Certification #:	582B-4443-A5A5
Copyright	1950

This Certified Sanborn Map combines the following sheets.
Outlined areas indicate map sheets within the collection.

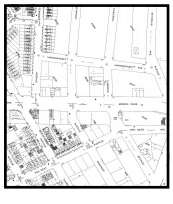



Volume 19, Sheet 14
Volume 19, Sheet 22
Volume 19, Sheet 16
Volume 19, Sheet 21

0 Feet 150 300 600

N



The certified Sanborn Library search results in this report can be authenticated by visiting www.edrnet.com/sanborn and entering the certification number. Only Environmental Data Resources Inc. (EDR) is authorized to grant rights for commercial reproduction of maps by The Sanborn Library LLC, the copyright holder for the collection.

Certification #582B-4443-A5A5

Site Name:	Bronx Metronorth Rezoning Morris Park
Address:	1601 Poplar Street
City, ST, ZIP:	Bronx, NY 10461
Client:	Fleming-Lee Shue, Inc.
EDR Inquiry:	7227873.3
Order Date:	01/20/2023
Certification #:	582B-4443-A5A5
Copyright	1929

This Certified Sanborn Map combines the following sheets.
Outlined areas indicate map sheets within the collection.





Volume 19, Sheet 21
Volume 19, Sheet 16
Volume 19, Sheet 22
Volume 19, Sheet 14

0 Feet 150 300 600

N

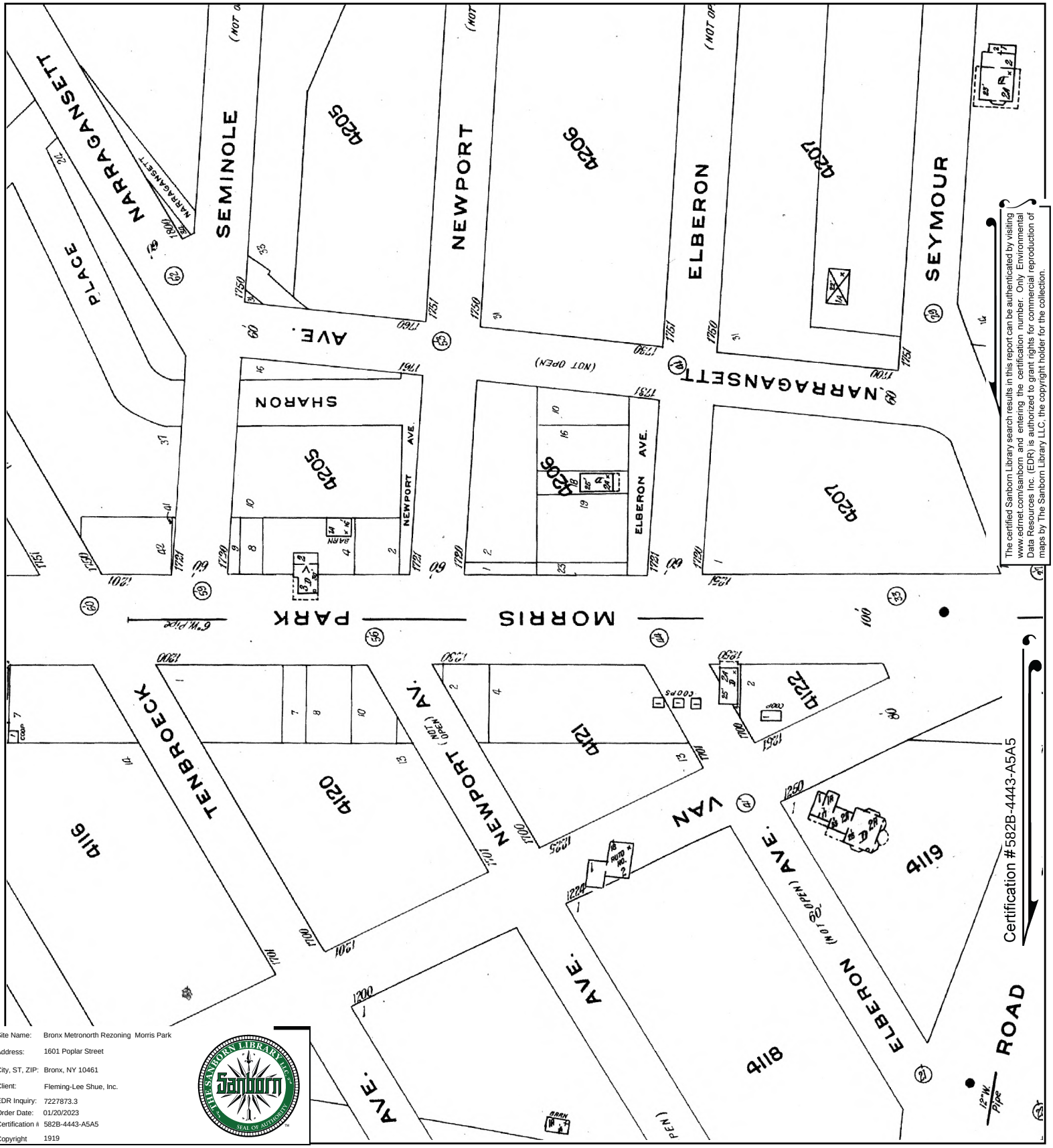

The certified Sanborn Library search results in this report can be authenticated by visiting www.edrnet.com/sanborn and entering the certification number. Only Environmental Data Resources Inc. (EDR) is authorized to grant rights for commercial reproduction of maps by The Sanborn Library LLC, the copyright holder for the collection.

Certification #582B-4443-A5A5

Site Name:	Bronx Metronorth Rezoning Morris Park
Address:	1601 Poplar Street
City, ST, ZIP:	Bronx, NY 10461
Client:	Fleming-Lee Shue, Inc.
EDR Inquiry:	7227873.3
Order Date:	01/20/2023
Certification #:	582B-4443-A5A5
Copyright	1919

This Certified Sanborn Map combines the following sheets.
Outlined areas indicate map sheets within the collection.

0 Feet 150 300 600





Volume 17, Sheet 39
Volume 17, Sheet 38
Volume 17, Sheet 14

N

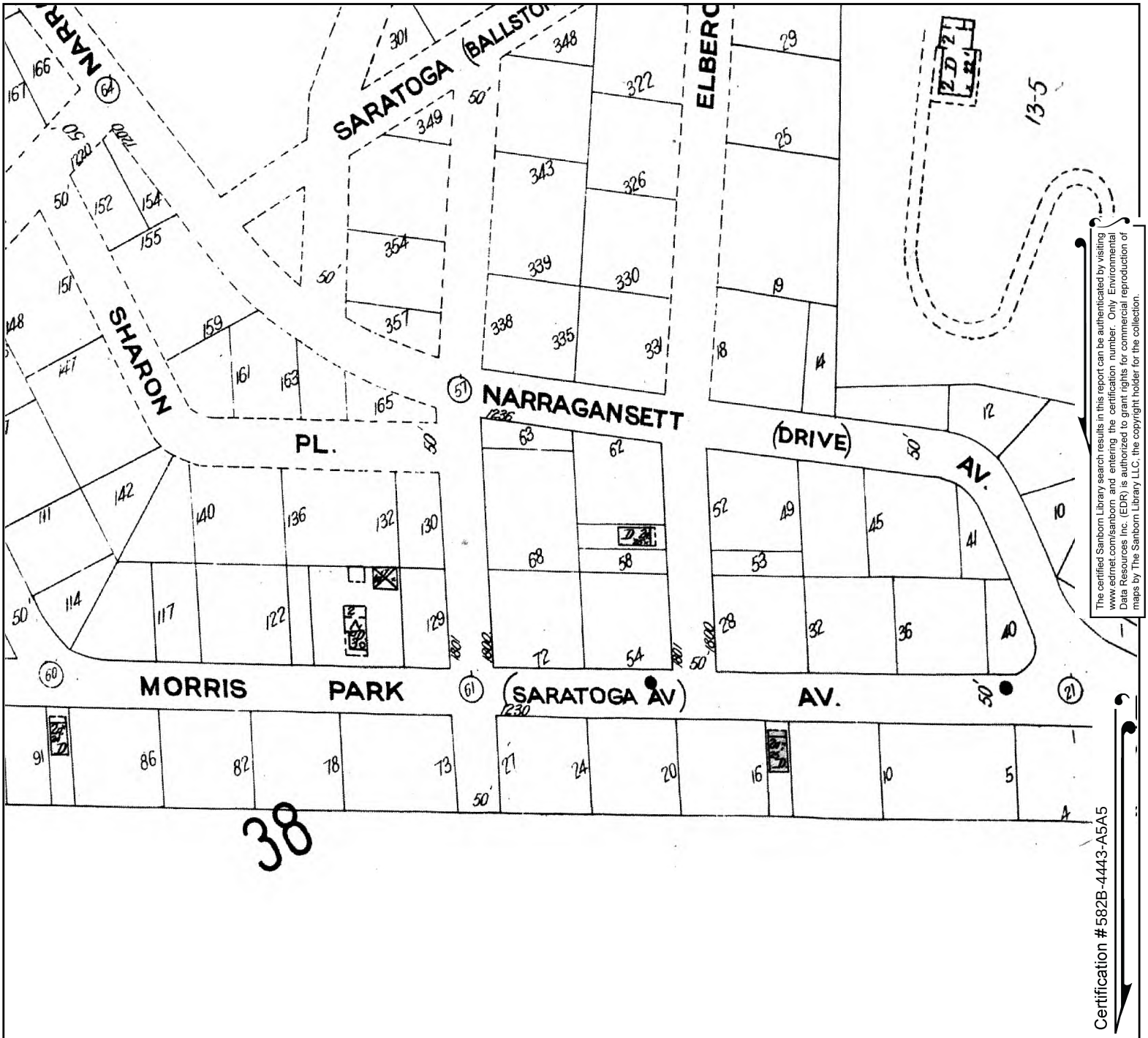

The certified Sanborn Library search results in this report can be authenticated by visiting www.edrnet.com/sanborn and entering the certification number. Only Environmental Data Resources Inc. (EDR) is authorized to grant rights for commercial reproduction of maps by The Sanborn Library LLC, the copyright holder for the collection.

Certification #582B-4443-A5A5

Site Name: Bronx Metronorth Rezoning Morris Park
Address: 1601 Poplar Street
City, ST, ZIP: Bronx, NY 10461
Client: Fleming-Lee Shue, Inc.
EDR Inquiry: 7227873.3
Order Date: 01/20/2023
Certification #: 582B-4443-A5A5
Copyright: 1908

This Certified Sanborn Map combines the following sheets.
Outlined areas indicate map sheets within the collection.

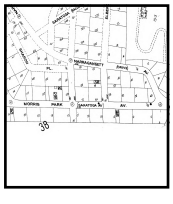

Volume A, Sheet 36

0 Feet 150 300 600

N

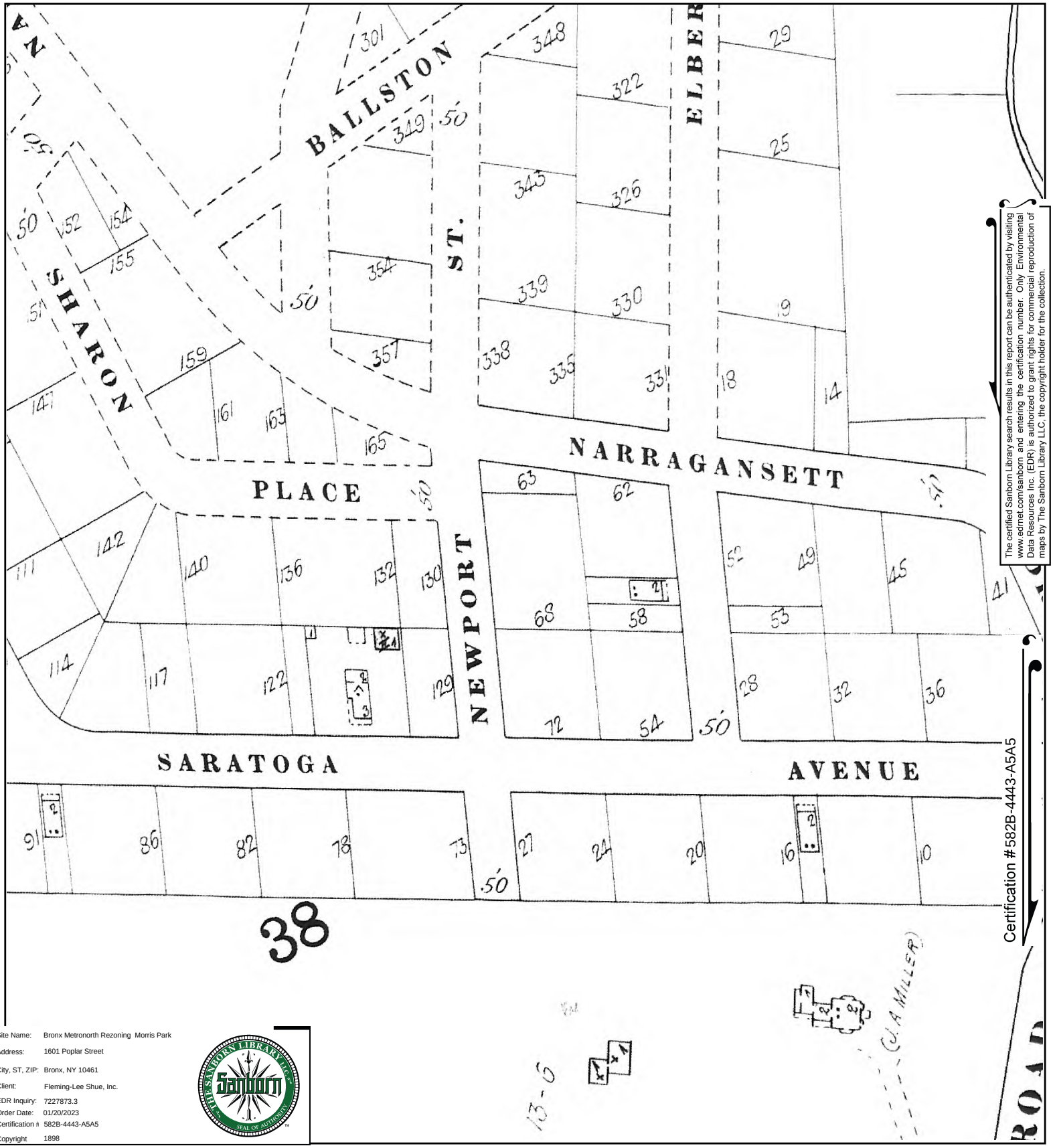

The certified Sanborn Library search results in this report can be authenticated by visiting www.edrnet.com/sanborn and entering the certification number. Only Environmental Data Resources Inc. (EDR) is authorized to grant rights for commercial reproduction of maps by The Sanborn Library LLC, the copyright holder for the collection.

Certification #582B-4443-A5A5

Site Name:	Bronx Metronorth Rezoning Morris Park
Address:	1601 Poplar Street
City, ST, ZIP:	Bronx, NY 10461
Client:	Fleming-Lee Shue, Inc.
EDR Inquiry:	7227873.3
Order Date:	01/20/2023
Certification #:	582B-4443-A5A5
Copyright	1898

This Certified Sanborn Map combines the following sheets.
Outlined areas indicate map sheets within the collection.



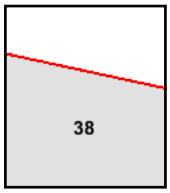

Volume A, Sheet 38
Volume A, Sheet 36
Volume A, Sheet 6

0 Feet 150 300 600

N

Bronx Metronorth Rezoning Morris Park

1601 Poplar Street

Bronx, NY 10461

Inquiry Number: 7227873.3

January 20, 2023

Certified Sanborn® Map Report

6 Armstrong Road, 4th floor
Shelton, CT 06484
Toll Free: 800.352.0050
www.edrnet.com

Certified Sanborn® Map Report

01/20/23

Site Name:

Bronx Metronorth Rezoning M
1601 Poplar Street
Bronx, NY 10461
EDR Inquiry # 7227873.3

Client Name:

Fleming-Lee Shue, Inc.
158 West 29th St
New York, NY 10001
Contact: Joel E Kane

The Sanborn Library has been searched by EDR and maps covering the target property location as provided by Fleming-Lee Shue, Inc. were identified for the years listed below. The Sanborn Library is the largest, most complete collection of fire insurance maps. The collection includes maps from Sanborn, Bromley, Perris & Browne, Hopkins, Barlow, and others. Only Environmental Data Resources Inc. (EDR) is authorized to grant rights for commercial reproduction of maps by the Sanborn Library LLC, the copyright holder for the collection. Results can be authenticated by visiting www.edrnet.com/sanborn.

The Sanborn Library is continually enhanced with newly identified map archives. This report accesses all maps in the collection as of the day this report was generated.

Certified Sanborn Results:

Certification # 582B-4443-A5A5

PO # FP1420

Project Bronx MetroNorth Rezoning 2

Maps Provided:

2007	1996	1977
2006	1995	1950
2005	1993	1929
2004	1992	1919
2003	1991	1908
2002	1988	1898
2001	1986	
1998	1981	

Sanborn® Library search results

Certification #: 582B-4443-A5A5

The Sanborn Library includes more than 1.2 million fire insurance maps from Sanborn, Bromley, Perris & Browne, Hopkins, Barlow and others which track historical property usage in approximately 12,000 American cities and towns. Collections searched:

- ☑ Library of Congress
- ☑ University Publications of America
- ☑ EDR Private Collection

The Sanborn Library LLC Since 1866™

Limited Permission To Make Copies

Fleming-Lee Shue, Inc. (the client) is permitted to make up to FIVE photocopies of this Sanborn Map transmittal and each fire insurance map accompanying this report solely for the limited use of its customer. No one other than the client is authorized to make copies. Upon request made directly to an EDR Account Executive, the client may be permitted to make a limited number of additional photocopies. This permission is conditioned upon compliance by the client, its customer and their agents with EDR's copyright policy; a copy of which is available upon request.

Disclaimer - Copyright and Trademark Notice

This Report contains certain information obtained from a variety of public and other sources reasonably available to Environmental Data Resources, LLC. It cannot be concluded from this Report that coverage information for the target and surrounding properties does not exist from other sources. This Report is provided on an "AS IS", "AS AVAILABLE" basis. NO WARRANTY EXPRESS OR IMPLIED IS MADE WHATSOEVER IN CONNECTION WITH THIS REPORT. ENVIRONMENTAL DATA RESOURCES, LLC AND ITS SUBSIDIARIES, AFFILIATES AND THIRD PARTY SUPPLIERS DISCLAIM ALL WARRANTIES, OF ANY KIND OR NATURE, EXPRESS OR IMPLIED, ARISING OUT OF OR RELATED TO THIS REPORT OR ANY OF THE DATA AND INFORMATION PROVIDED IN THIS REPORT, INCLUDING WITHOUT LIMITATION, ANY WARRANTIES REGARDING ACCURACY, QUALITY, CORRECTNESS, COMPLETENESS, COMPREHENSIVENESS, SUITABILITY, MERCHANTABILITY, FITNESS FOR A PARTICULAR PURPOSE, TITLE, NON-INFRINGEMENT, MISAPPROPRIATION, OR OTHERWISE. ALL RISK IS ASSUMED BY THE USER. IN NO EVENT SHALL ENVIRONMENTAL DATA RESOURCES, LLC OR ITS SUBSIDIARIES, AFFILIATES OR THIRD PARTY SUPPLIERS BE LIABLE TO ANYONE FOR ANY DIRECT, INCIDENTAL, INDIRECT, SPECIAL, CONSEQUENTIAL OR OTHER DAMAGES OF ANY TYPE OR KIND (INCLUDING BUT NOT LIMITED TO LOSS OF PROFITS, LOSS OF USE, OR LOSS OF DATA), ARISING OUT OF OR IN ANY WAY CONNECTED WITH THIS REPORT OR ANY OF THE DATA AND INFORMATION PROVIDED IN THIS REPORT. Any analyses, estimates, ratings, environmental risk levels, or risk codes provided in this Report are provided for illustrative purposes only, and are not intended to provide, nor should they be interpreted as providing any facts regarding, or prediction or forecast of, any environmental risk for any property. Only an assessment performed by a qualified environmental professional can provide findings, opinions or conclusions regarding the environmental risk or conditions in, on or at any property.

Copyright 2023 by Environmental Data Resources, Inc. All rights reserved. Reproduction in any media or format, in whole or in part, of any report or map of Environmental Data Resources, Inc., or its affiliates, is prohibited without prior written permission.

EDR and its logos (including Sanborn and Sanborn Map) are trademarks of Environmental Data Resources, LLC or its affiliates. All other trademarks used herein are the property of their respective owners.

Sanborn Sheet Key

This Certified Sanborn Map Report is based upon the following Sanborn Fire Insurance map sheets.

2007 Source Sheets


Volume 19, Sheet 14
2007


Volume 19, Sheet 22
2007


Volume 19, Sheet 16
2007


Volume 19, Sheet 21
2007

2006 Source Sheets


Volume 19, Sheet 21
2006


Volume 19, Sheet 16
2006


Volume 19, Sheet 14
2006

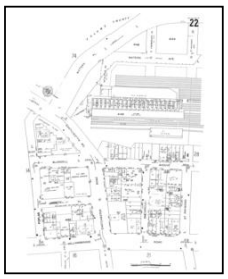
Volume 19, Sheet 22
2006

2005 Source Sheets


Volume 19, Sheet 22
2005


Volume 19, Sheet 14
2005


Volume 19, Sheet 16
2005


Volume 19, Sheet 21
2005

2004 Source Sheets


Volume 19, Sheet 21
2004


Volume 19, Sheet 16
2004


Volume 19, Sheet 14
2004


Volume 19, Sheet 22
2004

Sanborn Sheet Key

This Certified Sanborn Map Report is based upon the following Sanborn Fire Insurance map sheets.

2003 Source Sheets

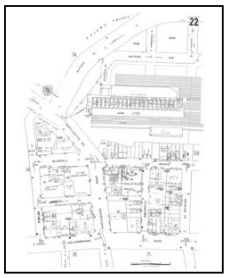

Volume 19, Sheet 22
2003



Volume 19, Sheet 14
2003



Volume 19, Sheet 16
2003



Volume 19, Sheet 21
2003

2002 Source Sheets



Volume 19, Sheet 21
2002



Volume 19, Sheet 15
2002



Volume 19, Sheet 16
2002



Volume 19, Sheet 14
2002



Volume 19, Sheet 22
2002

2001 Source Sheets



Volume 19, Sheet 22
2001



Volume 19, Sheet 14
2001



Volume 19, Sheet 16
2001



Volume 19, Sheet 21
2001

Sanborn Sheet Key

This Certified Sanborn Map Report is based upon the following Sanborn Fire Insurance map sheets.

1998 Source Sheets


Volume 19, Sheet 15
1998


Volume 19, Sheet 21
1998


Volume 19, Sheet 16
1998


Volume 19, Sheet 14
1998

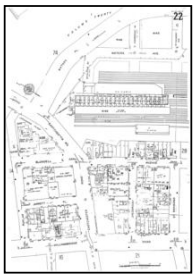
Volume 19, Sheet 22
1998

1996 Source Sheets

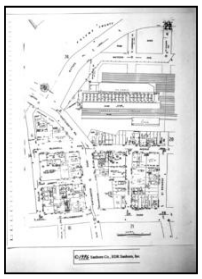
Volume 19, Sheet 21
1996

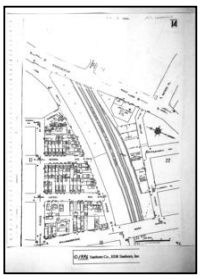
Volume 19, Sheet 13
1996


Volume 19, Sheet 16
1996


Volume 19, Sheet 21
1996

1995 Source Sheets


Volume 19, Sheet 74
1995


Volume 19, Sheet 15
1995


Volume 19, Sheet 21
1995


Volume 19, Sheet 16
1995


Volume 19, Sheet 14
1995


Volume 19, Sheet 22
1995

Sanborn Sheet Key

This Certified Sanborn Map Report is based upon the following Sanborn Fire Insurance map sheets.

1993 Source Sheets


Volume 19, Sheet 14
1993


Volume 19, Sheet 22
1993


Volume 19, Sheet 16
1993


Volume 19, Sheet 21
1993

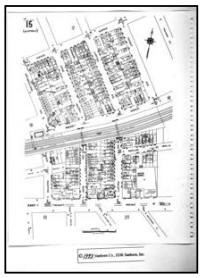
Volume 19, Sheet 15
1993

1992 Source Sheets


Volume 19, Sheet 15
1992


Volume 19, Sheet 21
1992


Volume 19, Sheet 16
1992


Volume 19, Sheet 14
1992


Volume 19, Sheet 22
1992

1991 Source Sheets


Volume 19, Sheet 14
1991


Volume 19, Sheet 16
1991


Volume 19, Sheet 22
1991


Volume 19, Sheet 21
1991

1988 Source Sheets


Volume 19, Sheet 21
1988

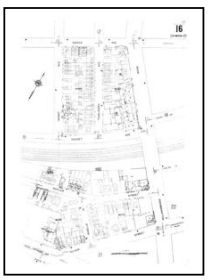
Volume 19, Sheet 16
1988


Volume 19, Sheet 14
1988

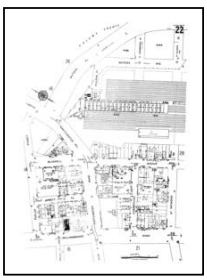
Volume 19, Sheet 22
1988

Sanborn Sheet Key

This Certified Sanborn Map Report is based upon the following Sanborn Fire Insurance map sheets.

1986 Source Sheets


Volume 19, Sheet 22
1986

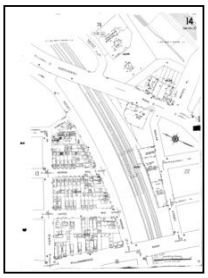
Volume 19, Sheet 14
1986


Volume 19, Sheet 16
1986


Volume 19, Sheet 21
1986

1981 Source Sheets


Volume 19, Sheet 21
1981


Volume 19, Sheet 14
1981


Volume 19, Sheet 16
1981


Volume 19, Sheet 22
1981

1977 Source Sheets

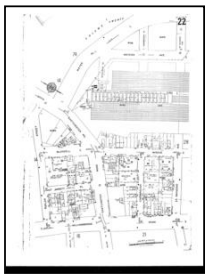
Volume 19, Sheet 22
1977


Volume 19, Sheet 14
1977


Volume 19, Sheet 21
1977


Volume 19, Sheet 16
1977


Volume 19, Sheet 15
1977

1950 Source Sheets


Volume 19, Sheet 21
1950


Volume 19, Sheet 16
1950

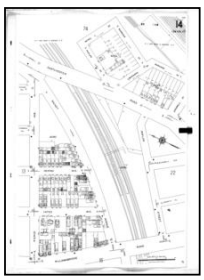
Volume 19, Sheet 14
1950


Volume 19, Sheet 22
1950

Sanborn Sheet Key

This Certified Sanborn Map Report is based upon the following Sanborn Fire Insurance map sheets.

1929 Source Sheets


Volume 19, Sheet 22
1929


Volume 19, Sheet 14
1929


Volume 19, Sheet 21
1929


Volume 19, Sheet 16
1929

1919 Source Sheets


Volume 17, Sheet 14
1919


Volume 17, Sheet 38
1919

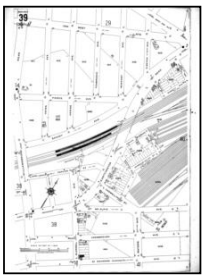
Volume 17, Sheet 39
1919

1908 Source Sheets


Volume A, Sheet 36
1908

1898 Source Sheets


Volume A, Sheet 6
1898


Volume A, Sheet 36
1898

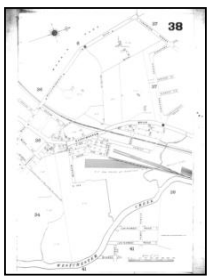
Volume A, Sheet 38
1898

Certified Sanborn® Map

2007

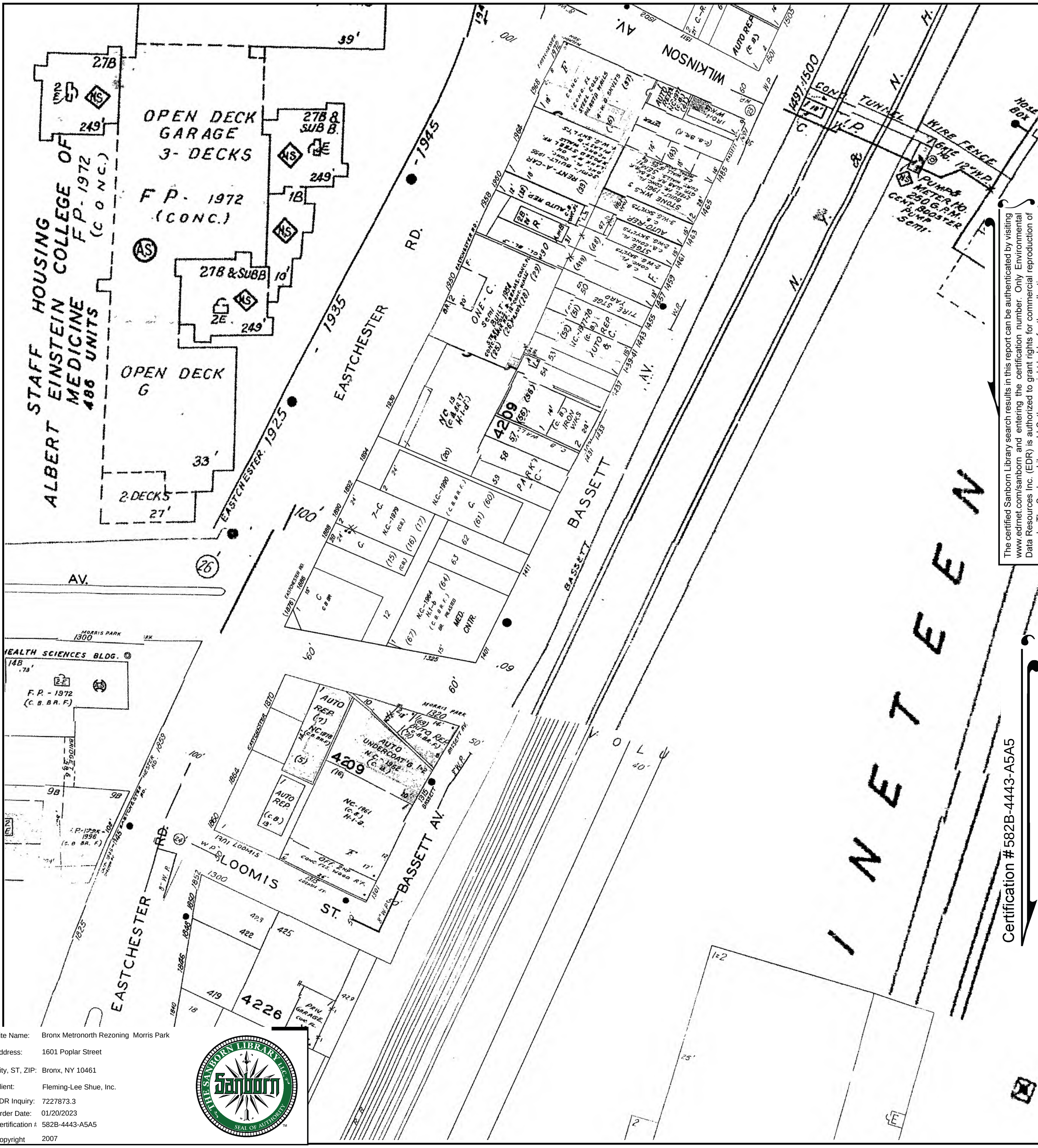

The certified Sanborn Library search results in this report can be authenticated by visiting www.edrnet.com/sanborn and entering the certification number. Only Environmental Data Resources Inc. (EDR) is authorized to grant rights for commercial reproduction of maps by The Sanborn Library LLC, the copyright holder for the collection.

Certification # 582B-4443-A5A5

Site Name: Bronx Metronorth Rezoning Morris Park
Address: 1601 Poplar Street
City, ST, ZIP: Bronx, NY 10461
Client: Fleming-Lee Shue, Inc.
EDR Inquiry: 7227873.3
Order Date: 01/20/2023
Certification #: 582B-4443-A5A5
Copyright 2007

This Certified Sanborn Map combines the following sheets.
Outlined areas indicate map sheets within the collection.

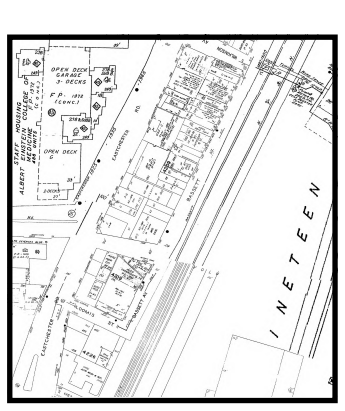

Volume 19, Sheet 21
Volume 19, Sheet 16
Volume 19, Sheet 22
Volume 19, Sheet 14

0 Feet 150 300 600

N

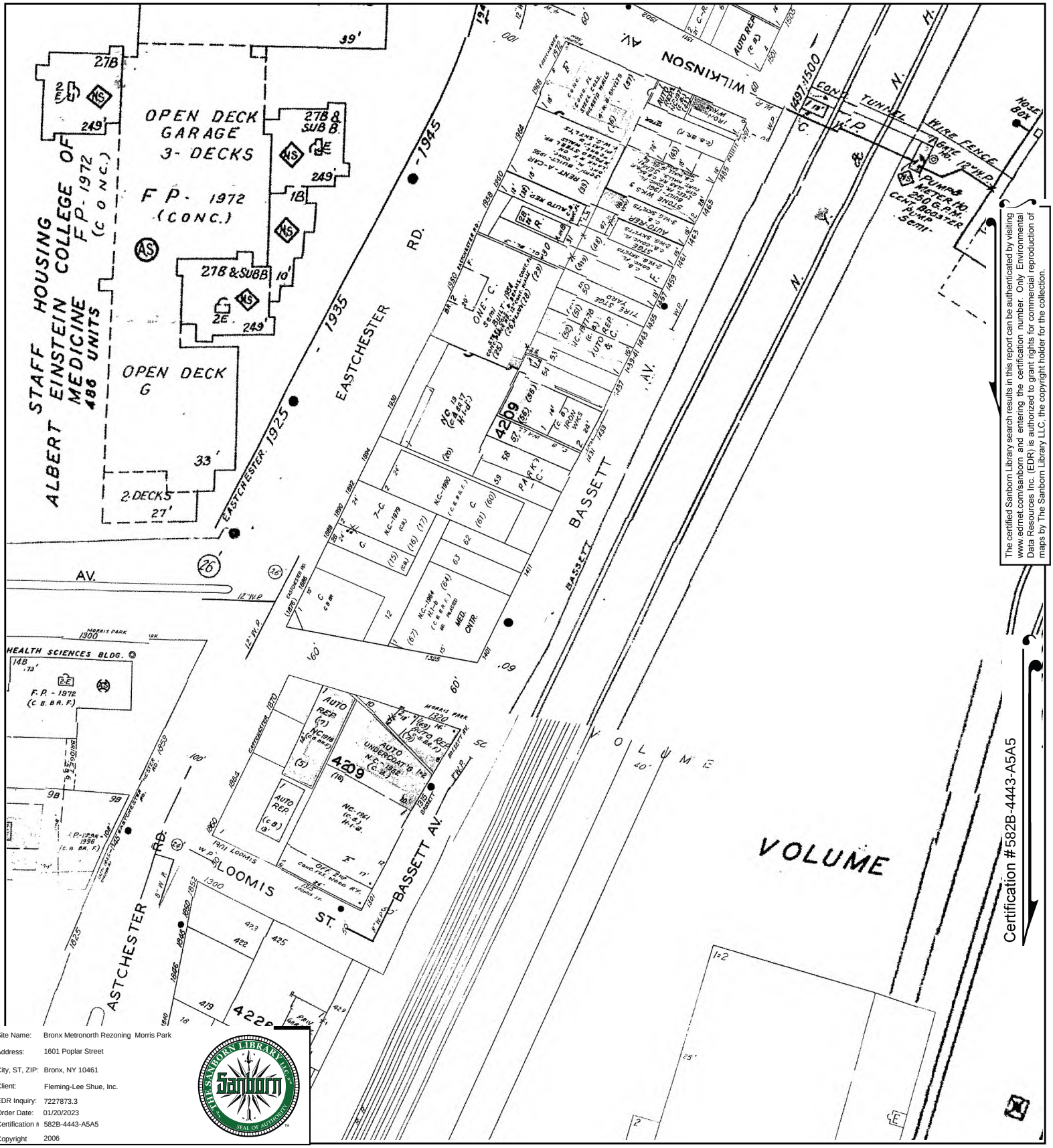

The certified Sanborn Library search results in this report can be authenticated by visiting www.edrnet.com/sanborn and entering the certification number. Only Environmental Data Resources Inc. (EDR) is authorized to grant rights for commercial reproduction of maps by The Sanborn Library LLC, the copyright holder for the collection.

Certification #582B-4443-A5A5

Site Name:	Bronx Metronorth Rezoning Morris Park
Address:	1601 Poplar Street
City, ST, ZIP:	Bronx, NY 10461
Client:	Fleming-Lee Shue, Inc.
EDR Inquiry:	7227873.3
Order Date:	01/20/2023
Certification #:	582B-4443-A5A5
Copyright	2006

This Certified Sanborn Map combines the following sheets.
Outlined areas indicate map sheets within the collection.



Volume 19, Sheet 22
Volume 19, Sheet 14
Volume 19, Sheet 16
Volume 19, Sheet 21

0 Feet 150 300 600

N

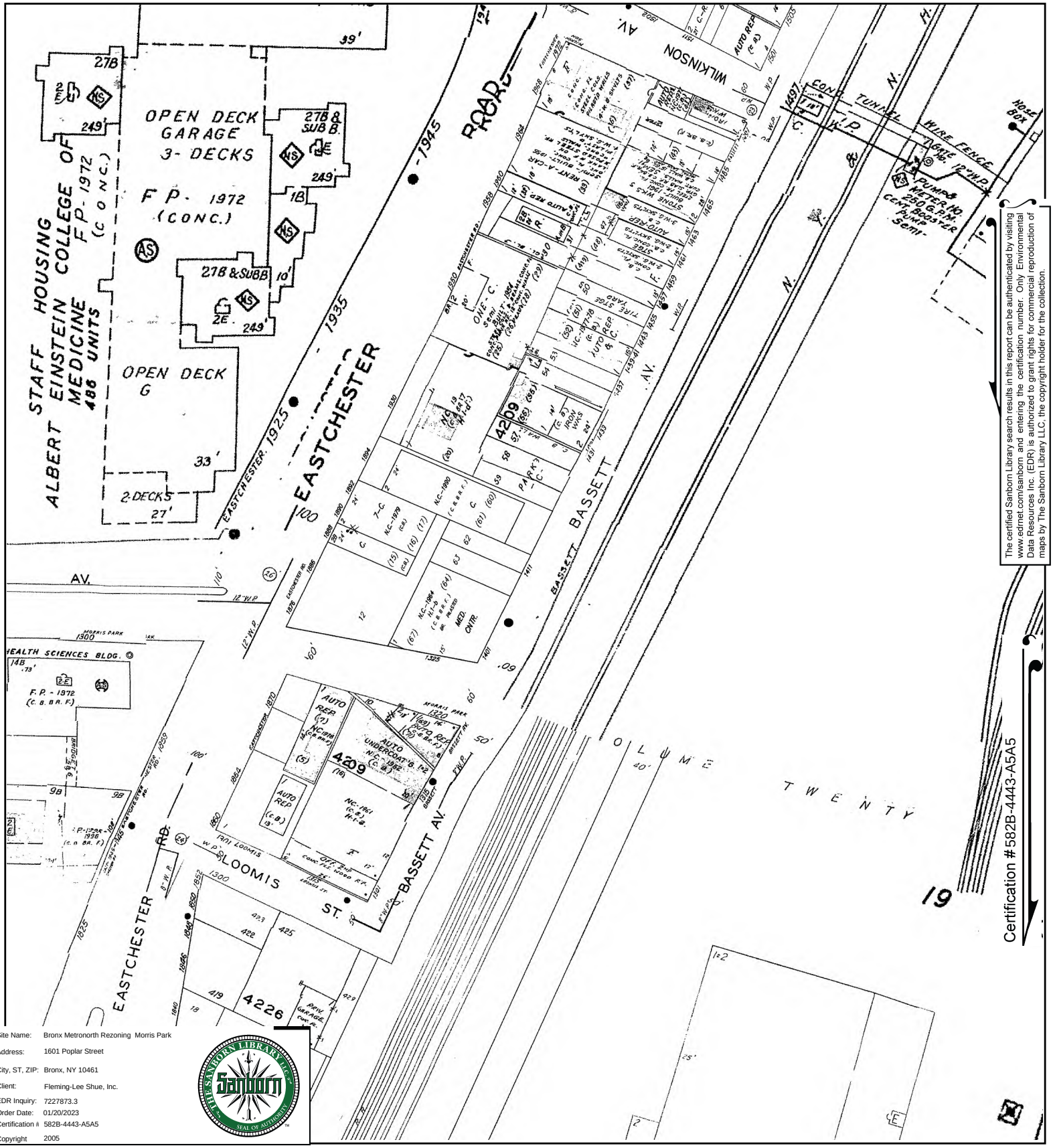

The certified Sanborn Library search results in this report can be authenticated by visiting www.edrnet.com/sanborn and entering the certification number. Only Environmental Data Resources Inc. (EDR) is authorized to grant rights for commercial reproduction of maps by The Sanborn Library LLC, the copyright holder for the collection.

Site Name:	Bronx Metronorth Rezoning Morris Park
Address:	1601 Poplar Street
City, ST, ZIP:	Bronx, NY 10461
Client:	Fleming-Lee Shue, Inc.
EDR Inquiry:	7227873.3
Order Date:	01/20/2023
Certification #:	582B-4443-A5A5
Copyright	2005

This Certified Sanborn Map combines the following sheets.
Outlined areas indicate map sheets within the collection.



Volume 19, Sheet 21
Volume 19, Sheet 16
Volume 19, Sheet 14
Volume 19, Sheet 22

0 Feet 150 300 600

N

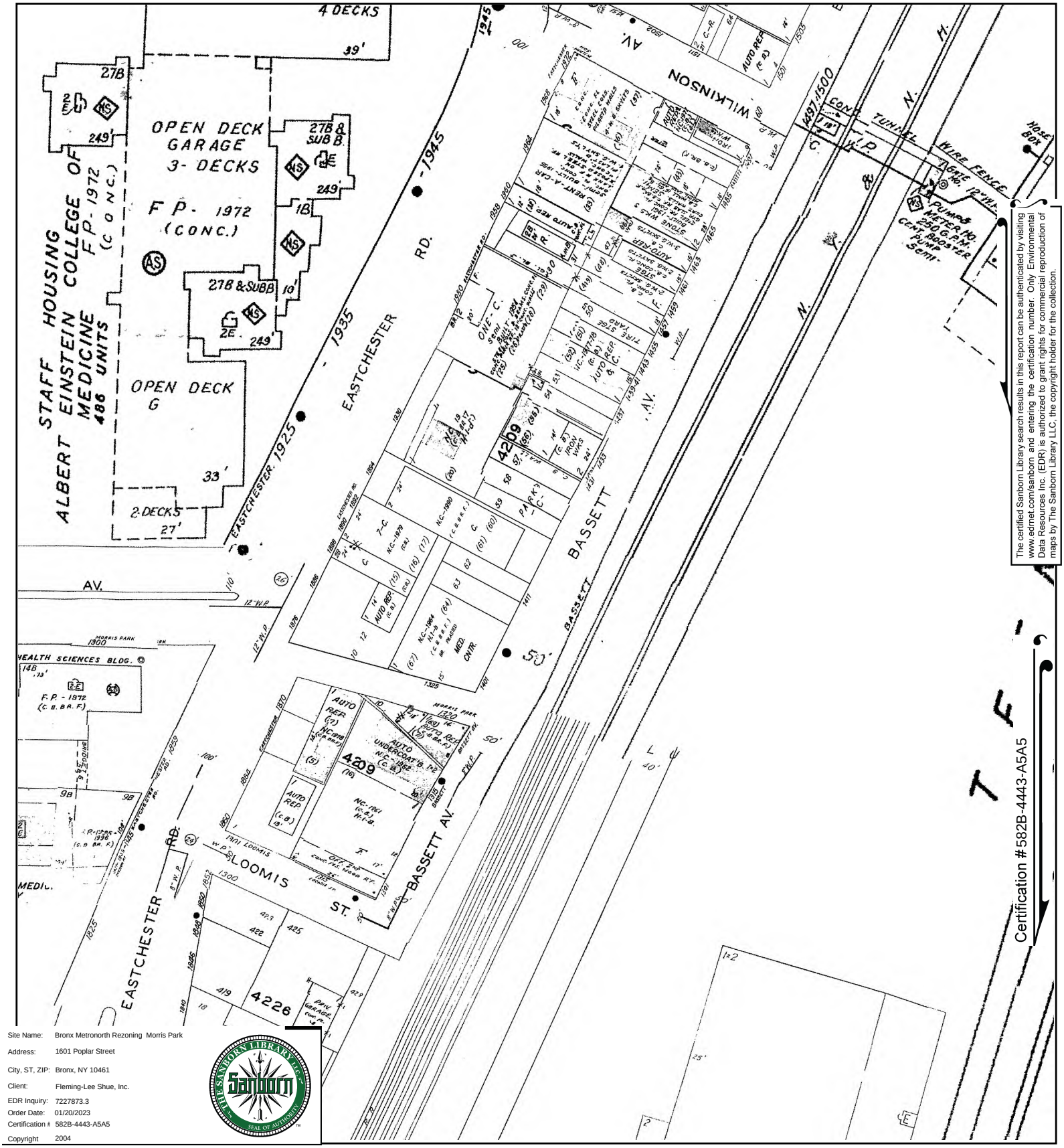

The certified Sanborn Library search results in this report can be authenticated by visiting www.edrnet.com/sanborn and entering the certification number. Only Environmental Data Resources Inc. (EDR) is authorized to grant rights for commercial reproduction of maps by The Sanborn Library LLC, the copyright holder for the collection.

Site Name:	Bronx Metronorth Rezoning Morris Park
Address:	1601 Poplar Street
City, ST, ZIP:	Bronx, NY 10461
Client:	Fleming-Lee Shue, Inc.
EDR Inquiry:	7227873.3
Order Date:	01/20/2023
Certification #:	582B-4443-A5A5
Copyright	2004

This Certified Sanborn Map combines the following sheets.
Outlined areas indicate map sheets within the collection.





Volume 19, Sheet 22
Volume 19, Sheet 14
Volume 19, Sheet 16
Volume 19, Sheet 21

0 Feet 150 300 600

N

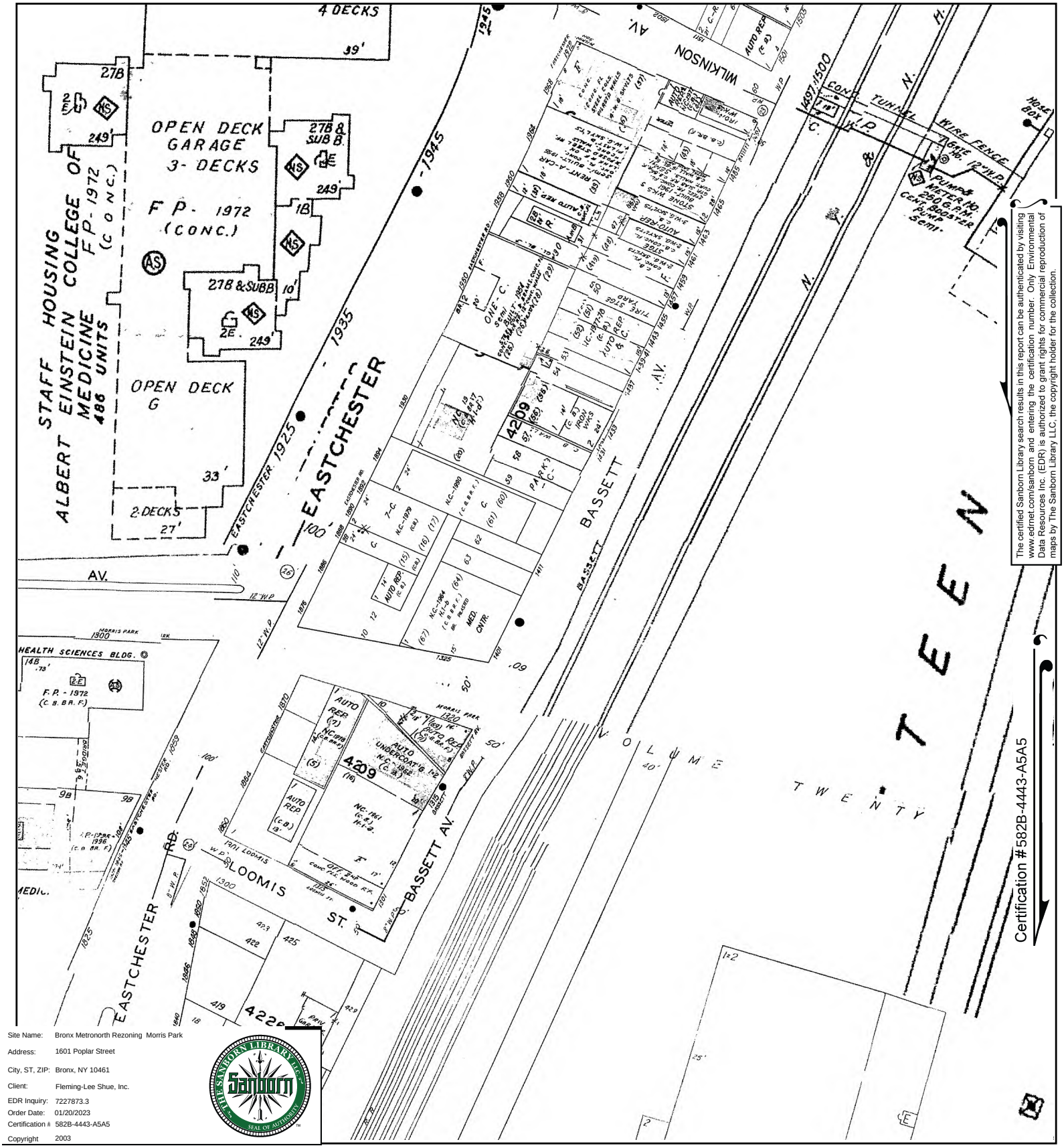

The certified Sanborn Library search results in this report can be authenticated by visiting www.edrnet.com/sanborn and entering the certification number. Only Environmental Data Resources Inc. (EDR) is authorized to grant rights for commercial reproduction of maps by The Sanborn Library LLC, the copyright holder for the collection.

Site Name:	Bronx Metronorth Rezoning Morris Park
Address:	1601 Poplar Street
City, ST, ZIP:	Bronx, NY 10461
Client:	Fleming-Lee Shue, Inc.
EDR Inquiry:	7227873.3
Order Date:	01/20/2023
Certification #:	582B-4443-A5A5
Copyright	2003

This Certified Sanborn Map combines the following sheets.
Outlined areas indicate map sheets within the collection.





Volume 19, Sheet 21
Volume 19, Sheet 16
Volume 19, Sheet 14
Volume 19, Sheet 22

0 Feet 150 300 600

N

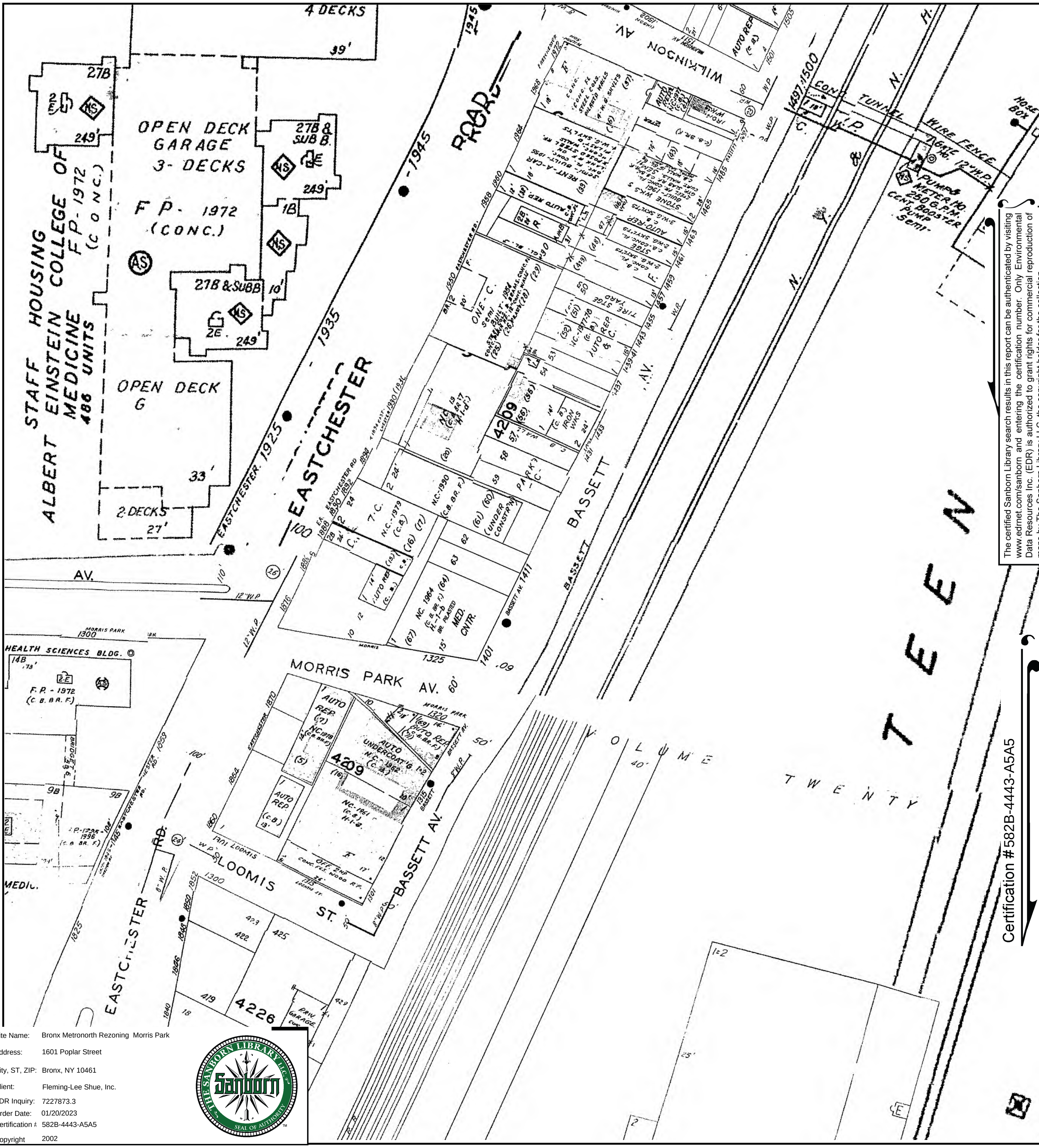

The certified Sanborn Library search results in this report can be authenticated by visiting www.edrnet.com/sanborn and entering the certification number. Only Environmental Data Resources Inc. (EDR) is authorized to grant rights for commercial reproduction of maps by The Sanborn Library LLC, the copyright holder for the collection.

Certification # 582B-4443-A5A5

Site Name: Bronx Metronorth Rezoning Morris Park
Address: 1601 Poplar Street
City, ST, ZIP: Bronx, NY 10461
Client: Fleming-Lee Shue, Inc.
EDR Inquiry: 7227873.3
Order Date: 01/20/2023
Certification #: 582B-4443-A5A5
Copyright 2002

This Certified Sanborn Map combines the following sheets.
Outlined areas indicate map sheets within the collection.

0 Feet 150 300 600

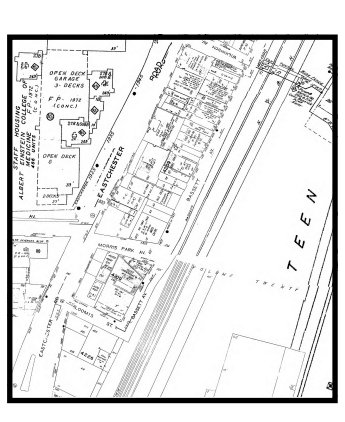

14

Volume 19, Sheet 22
Volume 19, Sheet 14
Volume 19, Sheet 16
Volume 19, Sheet 15
Volume 19, Sheet 21

N

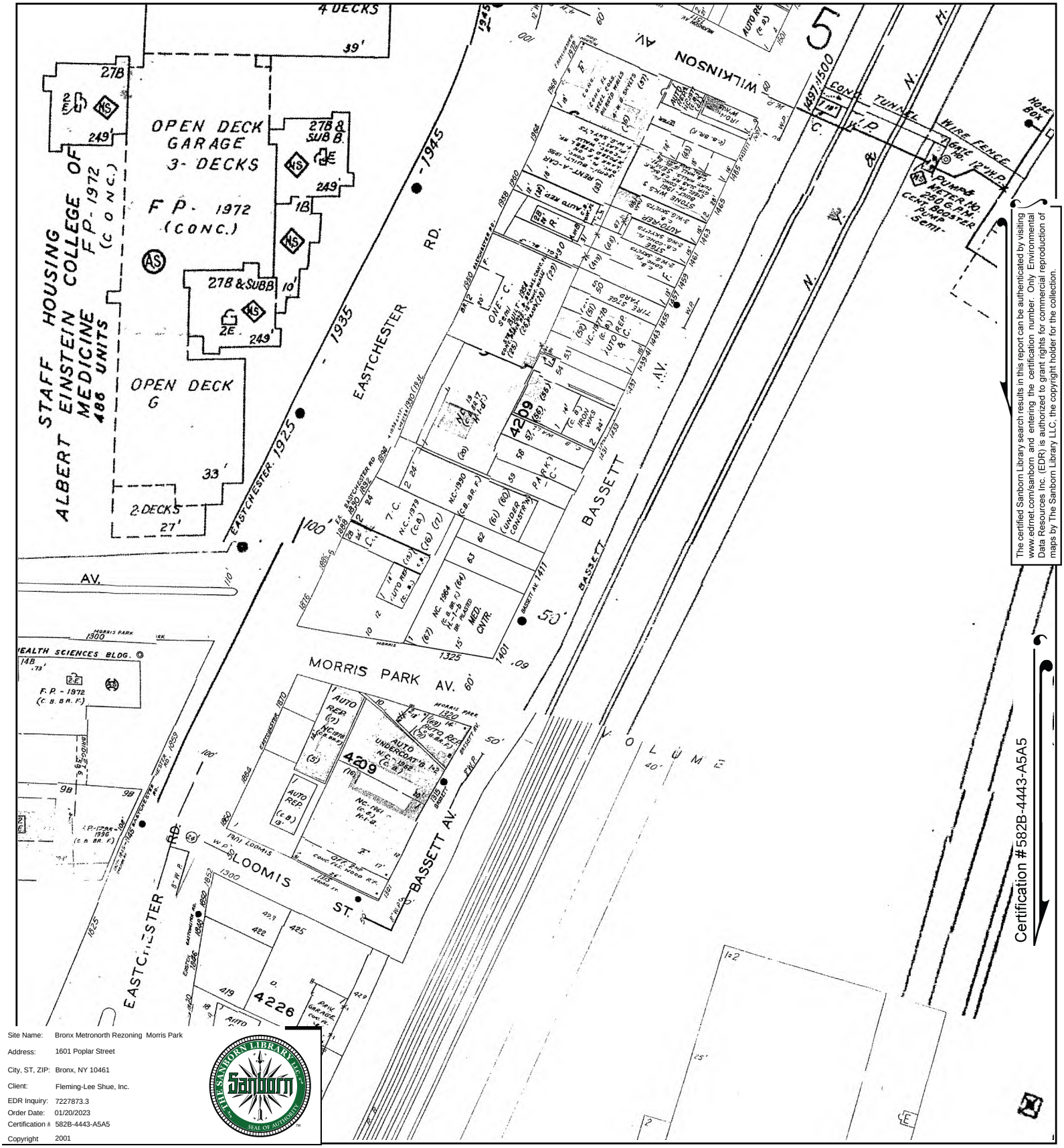

The certified Sanborn Library search results in this report can be authenticated by visiting www.edrnet.com/sanborn and entering the certification number. Only Environmental Data Resources Inc. (EDR) is authorized to grant rights for commercial reproduction of maps by The Sanborn Library LLC, the copyright holder for the collection.

Site Name:	Bronx Metronorth Rezoning Morris Park
Address:	1601 Poplar Street
City, ST, ZIP:	Bronx, NY 10461
Client:	Fleming-Lee Shue, Inc.
EDR Inquiry:	7227873.3
Order Date:	01/20/2023
Certification #:	582B-4443-A5A5
Copyright	2001

This Certified Sanborn Map combines the following sheets.
Outlined areas indicate map sheets within the collection.





Volume 19, Sheet 21
Volume 19, Sheet 16
Volume 19, Sheet 14
Volume 19, Sheet 22

0 Feet 150 300 600

N

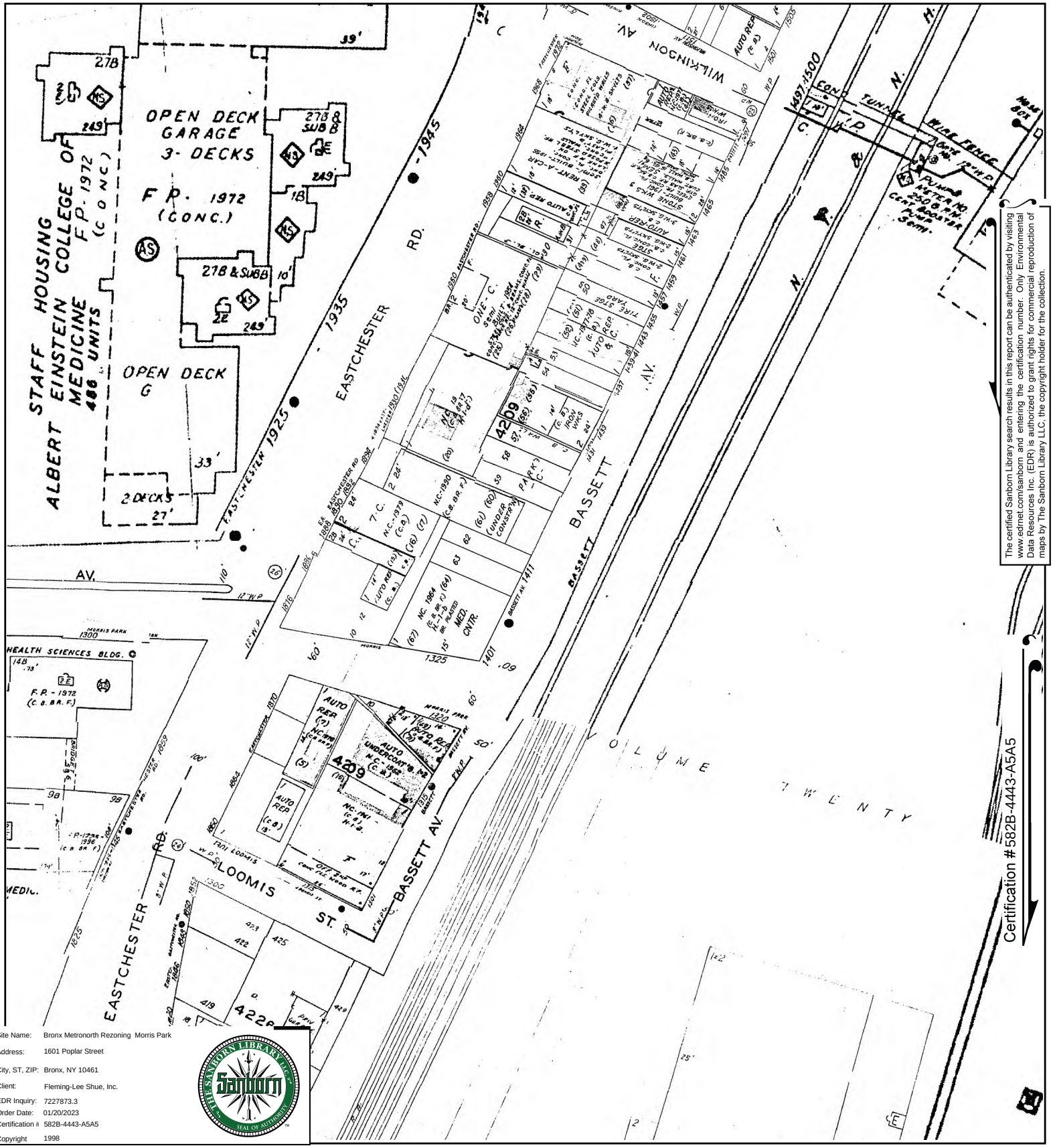

The certified Sanborn Library search results in this report can be authenticated by visiting www.edrnet.com/sanborn and entering the certification number. Only Environmental Data Resources Inc. (EDR) is authorized to grant rights for commercial reproduction of maps by The Sanborn Library LLC, the copyright holder for the collection.

Site Name:	Bronx Metronorth Rezoning Morris Park
Address:	1601 Poplar Street
City, ST, ZIP:	Bronx, NY 10461
Client:	Fleming-Lee Shue, Inc.
EDR Inquiry:	7227873.3
Order Date:	01/20/2023
Certification #:	582B-4443-A5A5
Copyright	1998

This Certified Sanborn Map combines the following sheets.
Outlined areas indicate map sheets within the collection.





Volume 19, Sheet 22
Volume 19, Sheet 14
Volume 19, Sheet 16
Volume 19, Sheet 21
Volume 19, Sheet 15

0 Feet 150 300 600

N

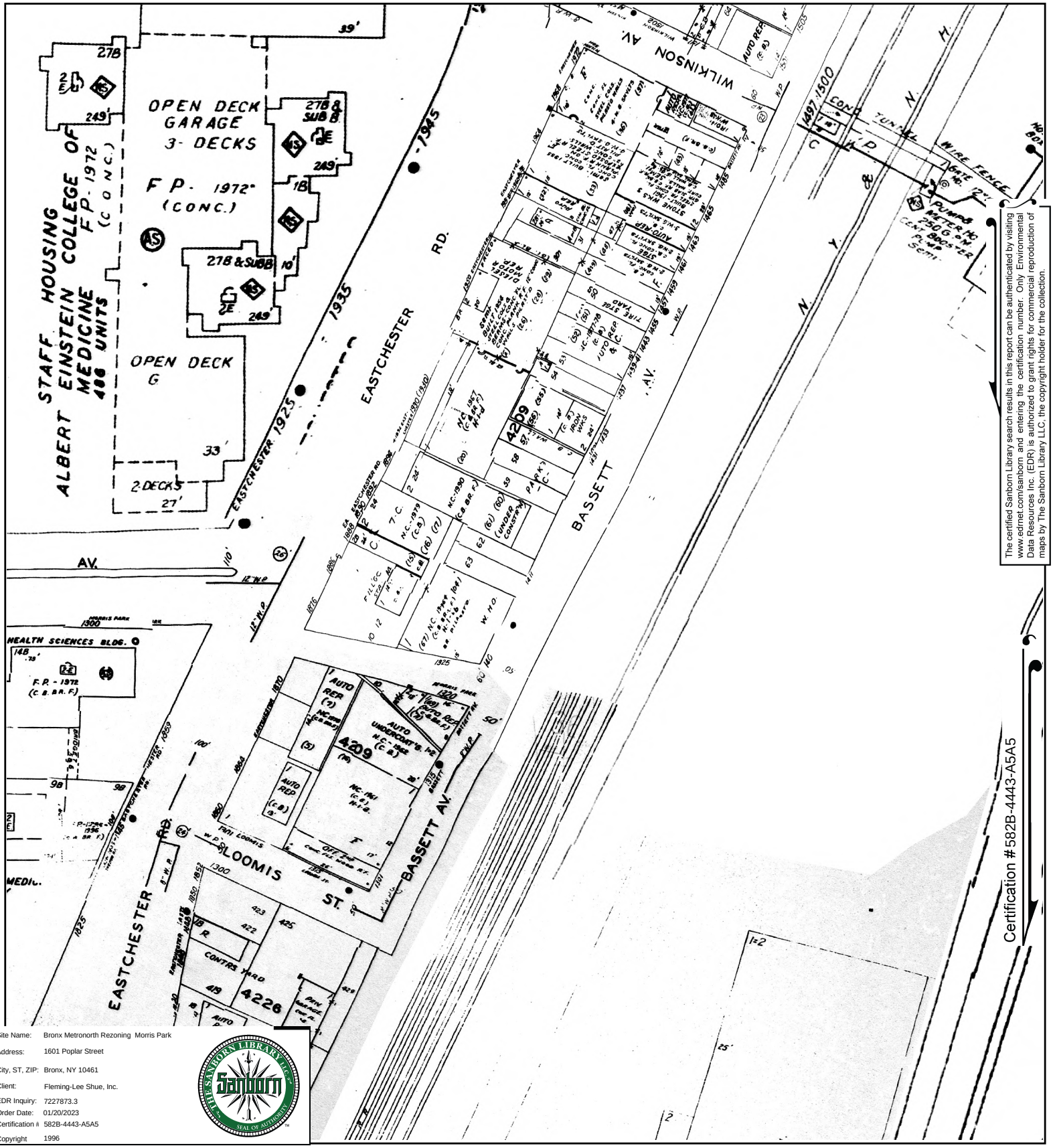

The certified Sanborn Library search results in this report can be authenticated by visiting www.edrnet.com/sanborn and entering the certification number. Only Environmental Data Resources Inc. (EDR) is authorized to grant rights for commercial reproduction of maps by The Sanborn Library LLC, the copyright holder for the collection.

Site Name:	Bronx Metronorth Rezoning Morris Park
Address:	1601 Poplar Street
City, ST, ZIP:	Bronx, NY 10461
Client:	Fleming-Lee Shue, Inc.
EDR Inquiry:	7227873.3
Order Date:	01/20/2023
Certification #:	582B-4443-A5A5
Copyright	1996

This Certified Sanborn Map combines the following sheets.
Outlined areas indicate map sheets within the collection.





Volume 19, Sheet 21
Volume 19, Sheet 16
Volume 19, Sheet 13
Volume 19, Sheet 21

0 Feet 150 300 600

N

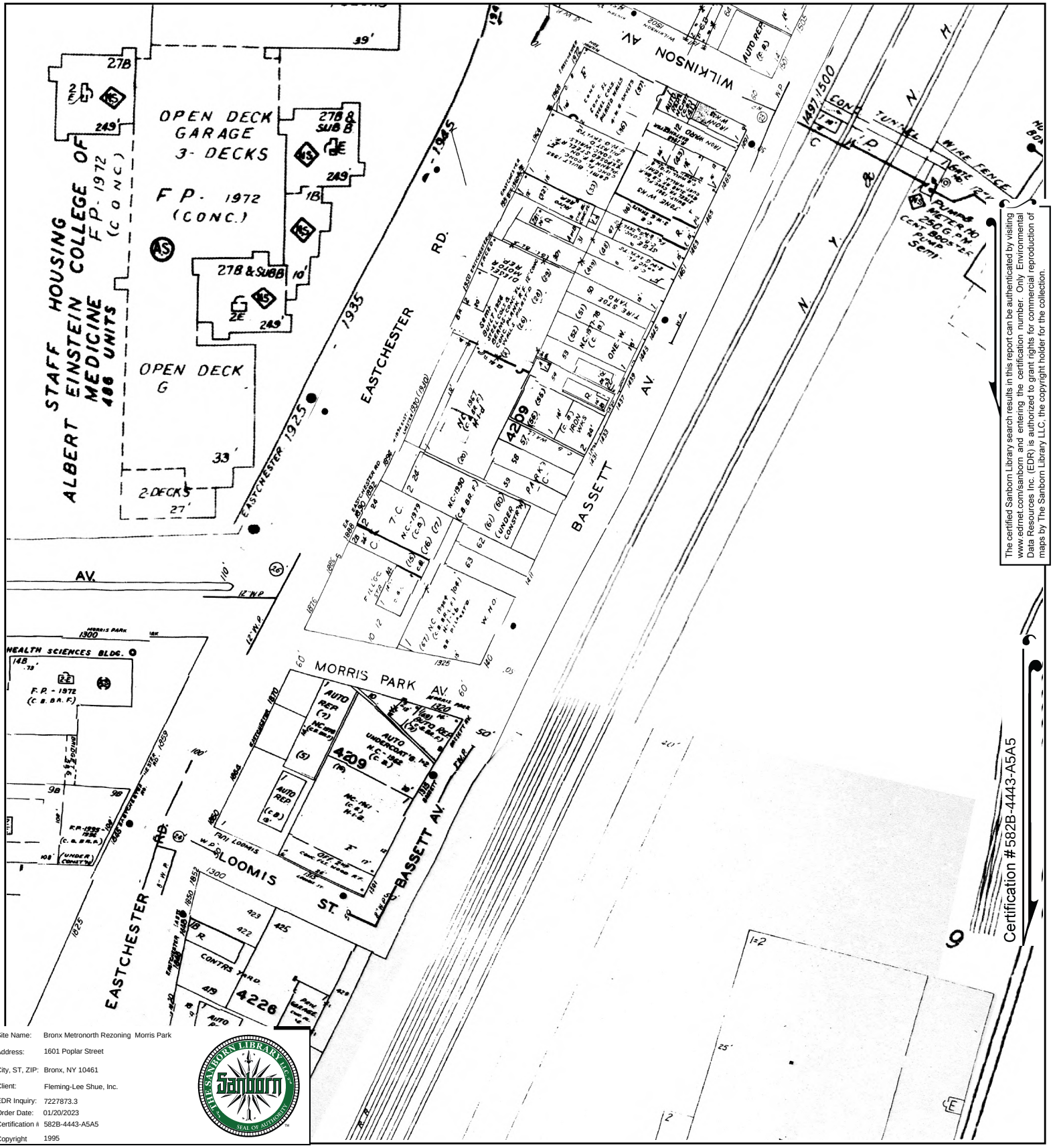

The certified Sanborn Library search results in this report can be authenticated by visiting www.edrnet.com/sanborn and entering the certification number. Only Environmental Data Resources Inc. (EDR) is authorized to grant rights for commercial reproduction of maps by The Sanborn Library LLC, the copyright holder for the collection.

Certification #582B-4443-A5A5

Site Name:	Bronx Metronorth Rezoning Morris Park
Address:	1601 Poplar Street
City, ST, ZIP:	Bronx, NY 10461
Client:	Fleming-Lee Shue, Inc.
EDR Inquiry:	7227873.3
Order Date:	01/20/2023
Certification #:	582B-4443-A5A5
Copyright	1995

This Certified Sanborn Map combines the following sheets.
Outlined areas indicate map sheets within the collection.



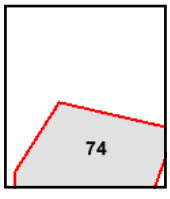

Volume 19, Sheet 22
Volume 19, Sheet 14
Volume 19, Sheet 16
Volume 19, Sheet 21
Volume 19, Sheet 15
Volume 19, Sheet 74

0 Feet 150 300 600

N

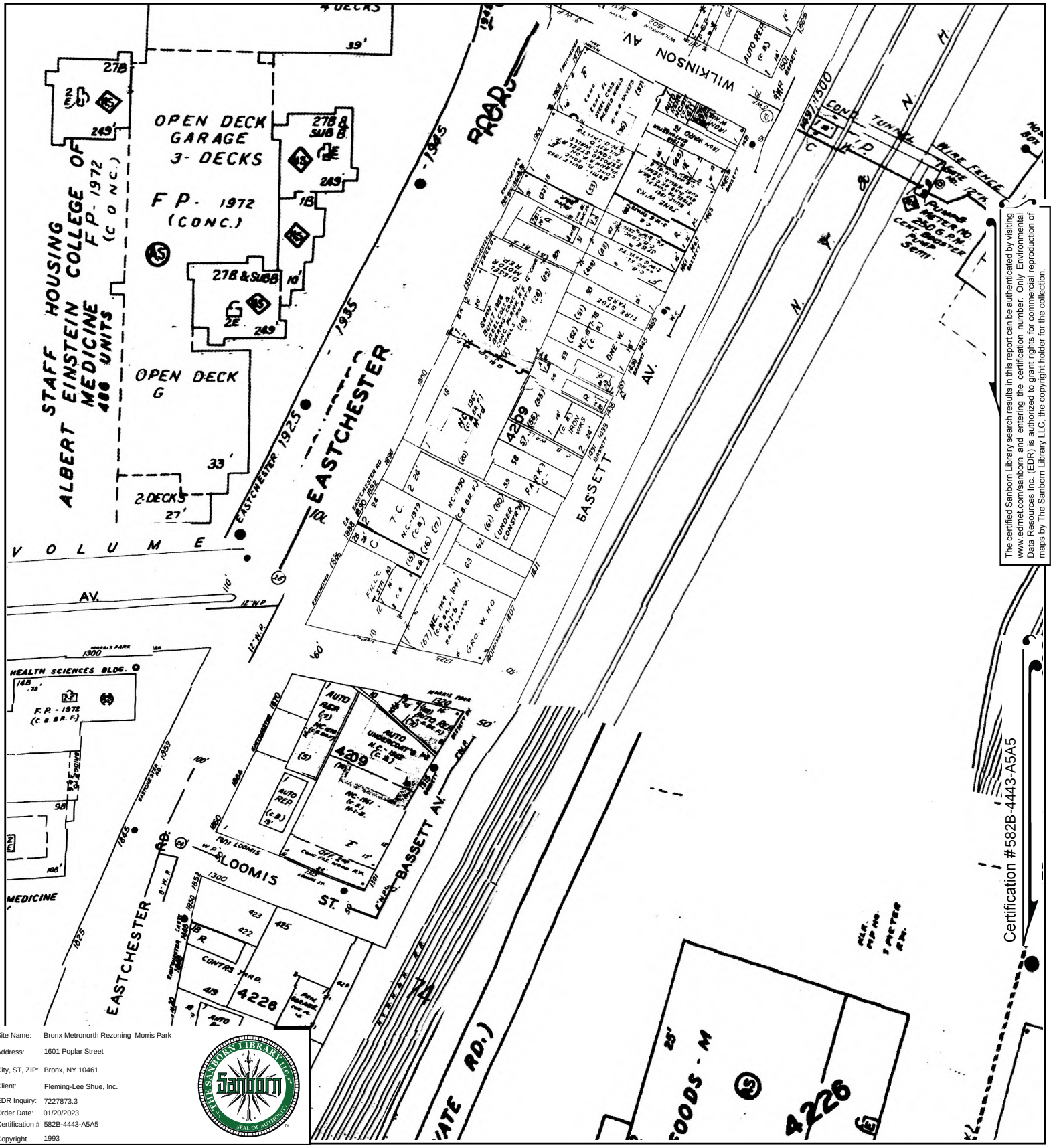

The certified Sanborn Library search results in this report can be authenticated by visiting www.edrnet.com/sanborn and entering the certification number. Only Environmental Data Resources Inc. (EDR) is authorized to grant rights for commercial reproduction of maps by The Sanborn Library LLC, the copyright holder for the collection.

Site Name:	Bronx Metronorth Rezoning Morris Park
Address:	1601 Poplar Street
City, ST, ZIP:	Bronx, NY 10461
Client:	Fleming-Lee Shue, Inc.
EDR Inquiry:	7227873.3
Order Date:	01/20/2023
Certification #:	582B-4443-A5A5
Copyright	1993

This Certified Sanborn Map combines the following sheets.
Outlined areas indicate map sheets within the collection.

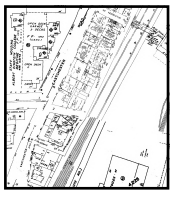



Volume 19, Sheet 15
Volume 19, Sheet 21
Volume 19, Sheet 16
Volume 19, Sheet 22
Volume 19, Sheet 14

0 Feet 150 300 600

N

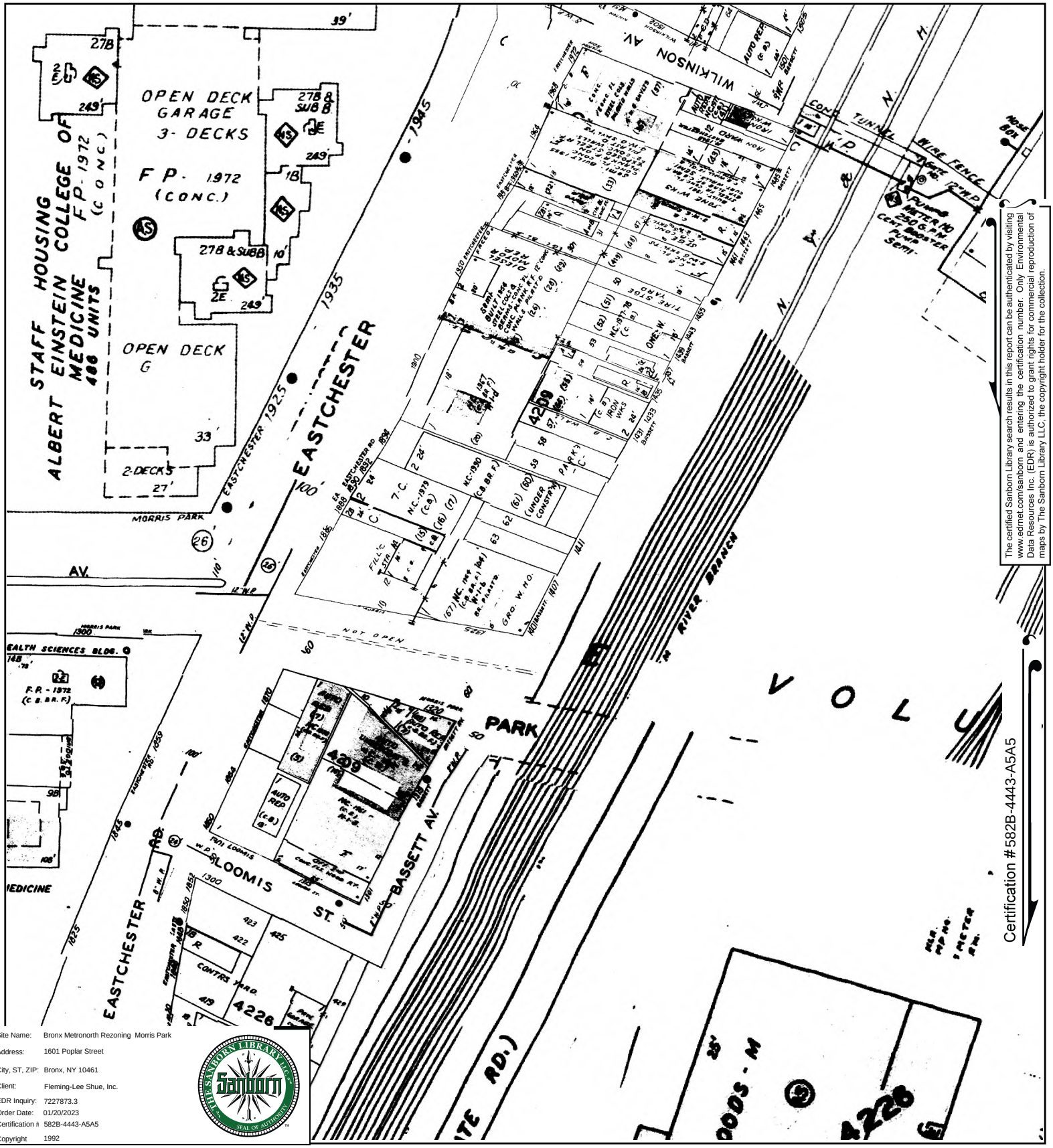

The certified Sanborn Library search results in this report can be authenticated by visiting www.edrnet.com/sanborn and entering the certification number. Only Environmental Data Resources Inc. (EDR) is authorized to grant rights for commercial reproduction of maps by The Sanborn Library LLC, the copyright holder for the collection.

Certification #582B-4443-A5A5

Site Name:	Bronx Metronorth Rezoning Morris Park
Address:	1601 Poplar Street
City, ST, ZIP:	Bronx, NY 10461
Client:	Fleming-Lee Shue, Inc.
EDR Inquiry:	7227873.3
Order Date:	01/20/2023
Certification #	582B-4443-A5A5
Copyright	1992

This Certified Sanborn Map combines the following sheets.
Outlined areas indicate map sheets within the collection.

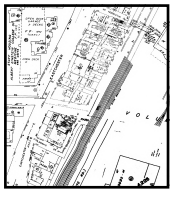



Volume 19, Sheet 22
Volume 19, Sheet 14
Volume 19, Sheet 16
Volume 19, Sheet 21
Volume 19, Sheet 15

0 Feet 150 300 600

N

Certified Sanborn® Map

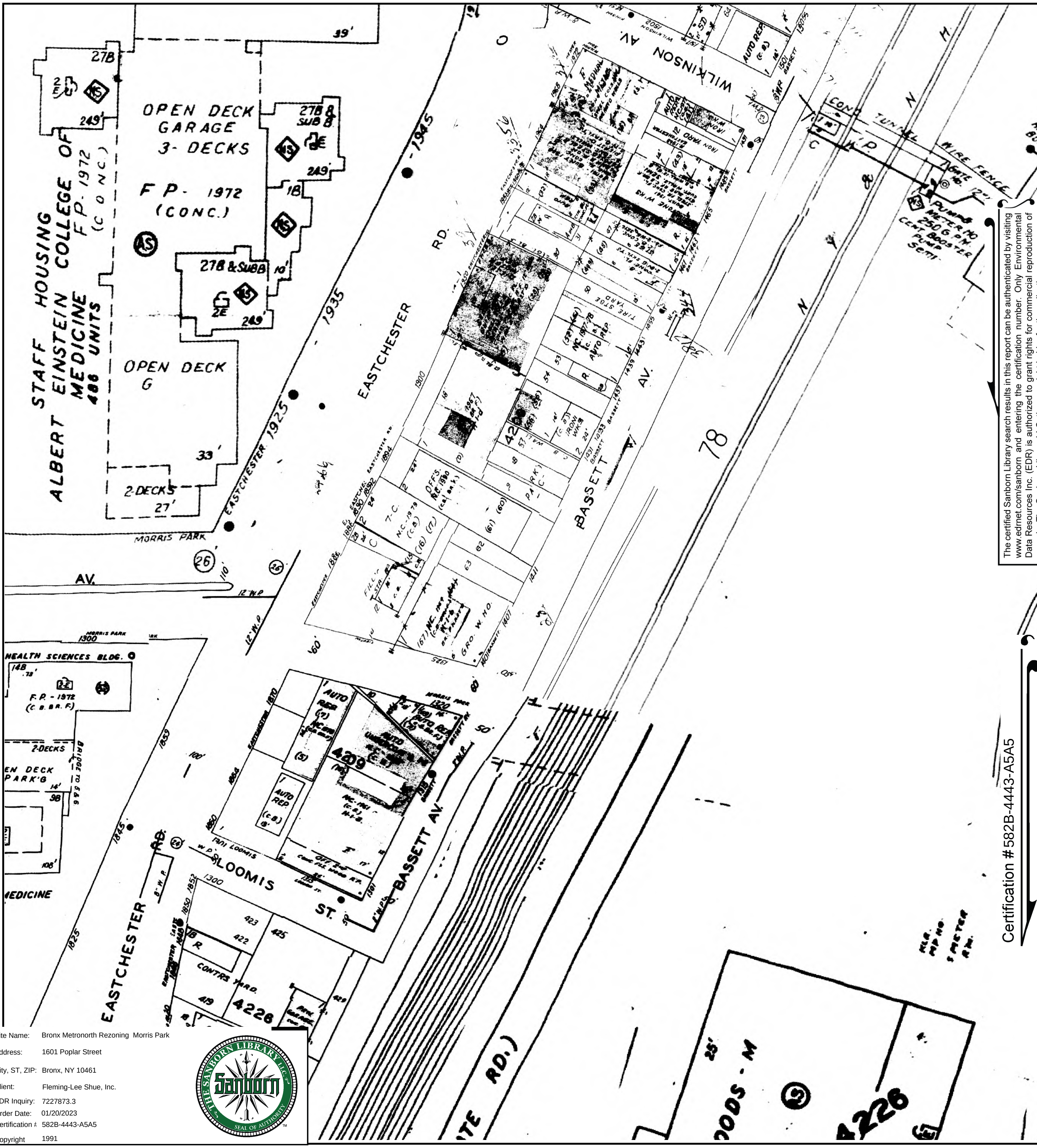

The certified Sanborn Library search results in this report can be authenticated by visiting www.edrnet.com/sanborn and entering the certification number. Only Environmental Data Resources Inc. (EDR) is authorized to grant rights for commercial reproduction of maps by The Sanborn Library LLC, the copyright holder for the collection.

Certification #582B-4443-A5A5

Site Name: Bronx Metronorth Rezoning Morris Park
Address: 1601 Poplar Street
City, ST, ZIP: Bronx, NY 10461
Client: Fleming-Lee Shue, Inc.
EDR Inquiry: 7227873.3
Order Date: 01/20/2023
Certification # 582B-4443-A5A5
Copyright 1991

This Certified Sanborn Map combines the following sheets.
Outlined areas indicate map sheets within the collection.

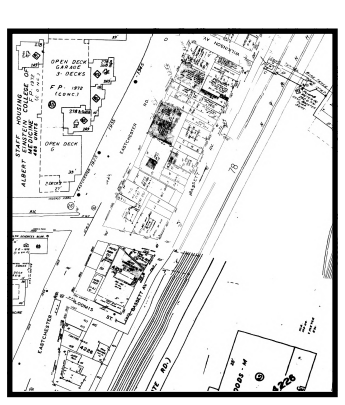



Volume 19, Sheet 21
Volume 19, Sheet 22
Volume 19, Sheet 16
Volume 19, Sheet 14

0 Feet 150 300 600

N

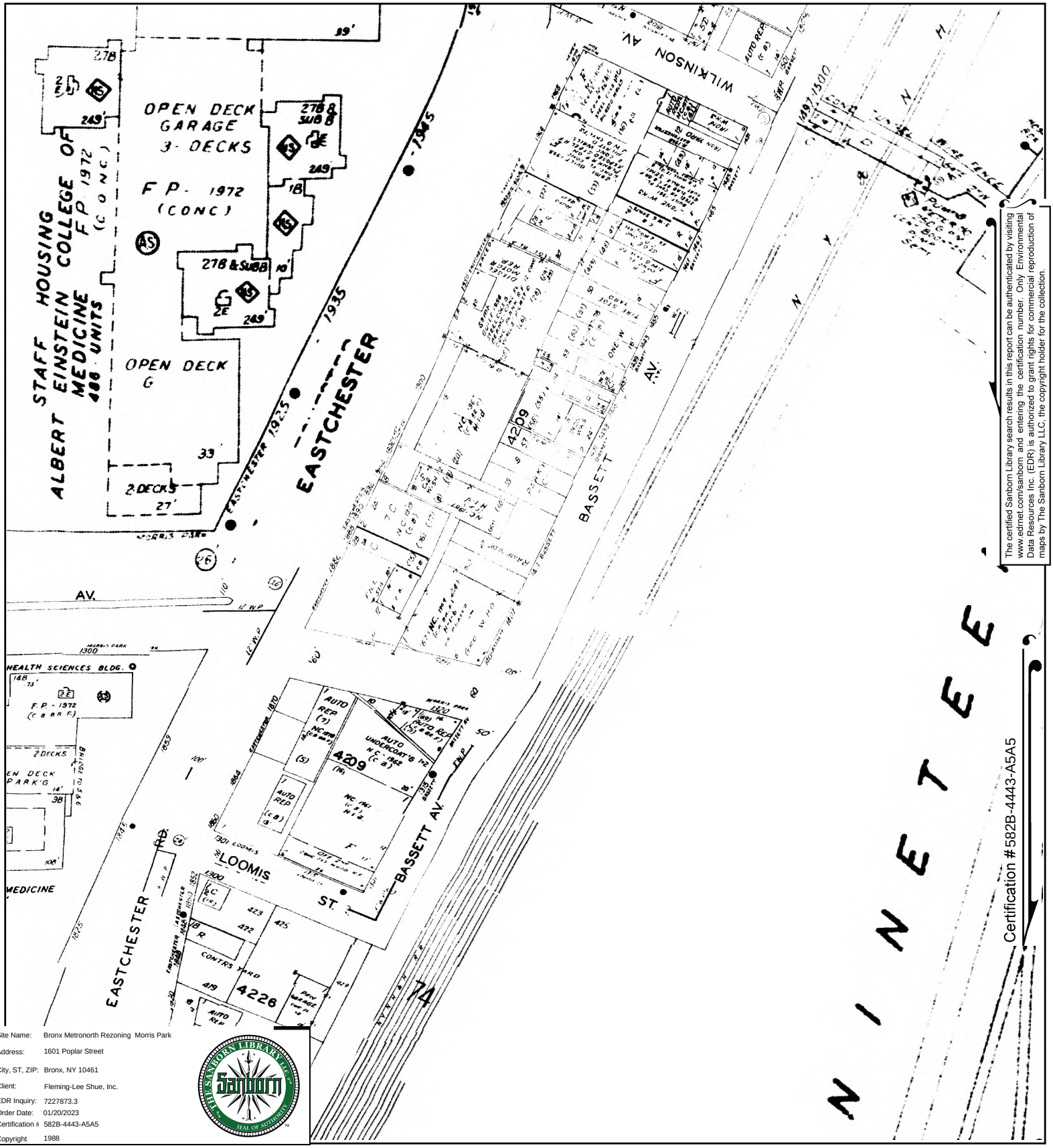

The certified Sanborn Library search results in this report can be authenticated by visiting www.edrnet.com/sanborn and entering the certification number. Only Environmental Data Resources Inc. (EDR) is authorized to grant rights for commercial reproduction of maps by The Sanborn Library LLC, the copyright holder for the collection.

Site Name:	Bronx Metronorth Rezoning Morris Park
Address:	1601 Poplar Street
City, ST, ZIP:	Bronx, NY 10461
Client:	Fleming-Lee Shue, Inc.
EDR Inquiry:	7227873.3
Order Date:	01/20/2023
Certification #:	582B-4443-A5A5
Copyright	1988

This Certified Sanborn Map combines the following sheets.
Outlined areas indicate map sheets within the collection.

0 Feet 150 300 600



Volume 19, Sheet 22
Volume 19, Sheet 14
Volume 19, Sheet 16
Volume 19, Sheet 21

N

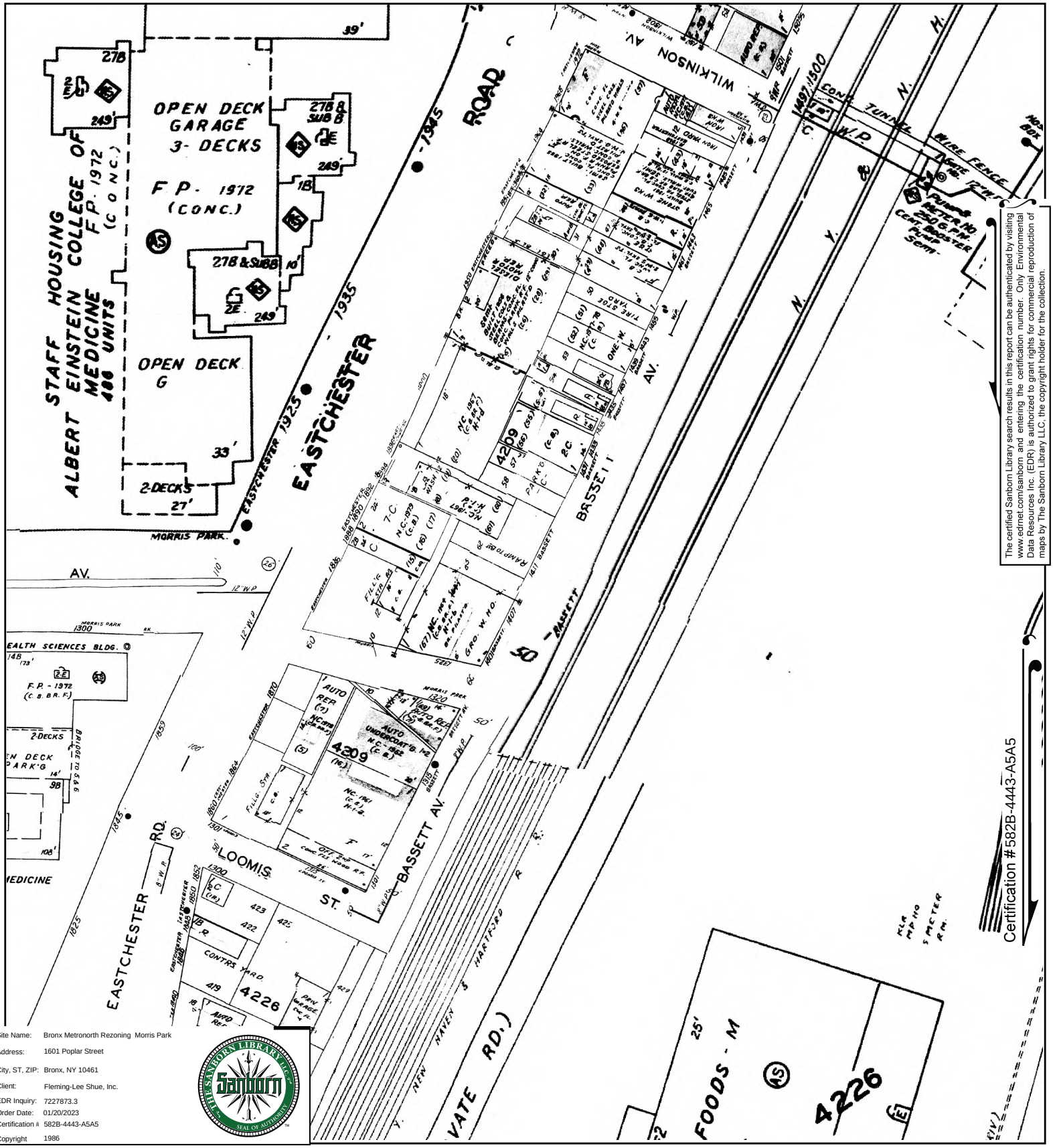

The certified Sanborn Library search results in this report can be authenticated by visiting www.edrnet.com/sanborn and entering the certification number. Only Environmental Data Resources Inc. (EDR) is authorized to grant rights for commercial reproduction of maps by The Sanborn Library LLC, the copyright holder for the collection.

Site Name:	Bronx Metronorth Rezoning Morris Park
Address:	1601 Poplar Street
City, ST, ZIP:	Bronx, NY 10461
Client:	Fleming-Lee Shue, Inc.
EDR Inquiry:	7227873.3
Order Date:	01/20/2023
Certification #:	582B-4443-A5A5
Copyright	1986

This Certified Sanborn Map combines the following sheets.
Outlined areas indicate map sheets within the collection.

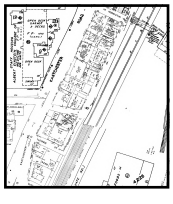



Volume 19, Sheet 21
Volume 19, Sheet 16
Volume 19, Sheet 14
Volume 19, Sheet 22

0 Feet 150 300 600

N

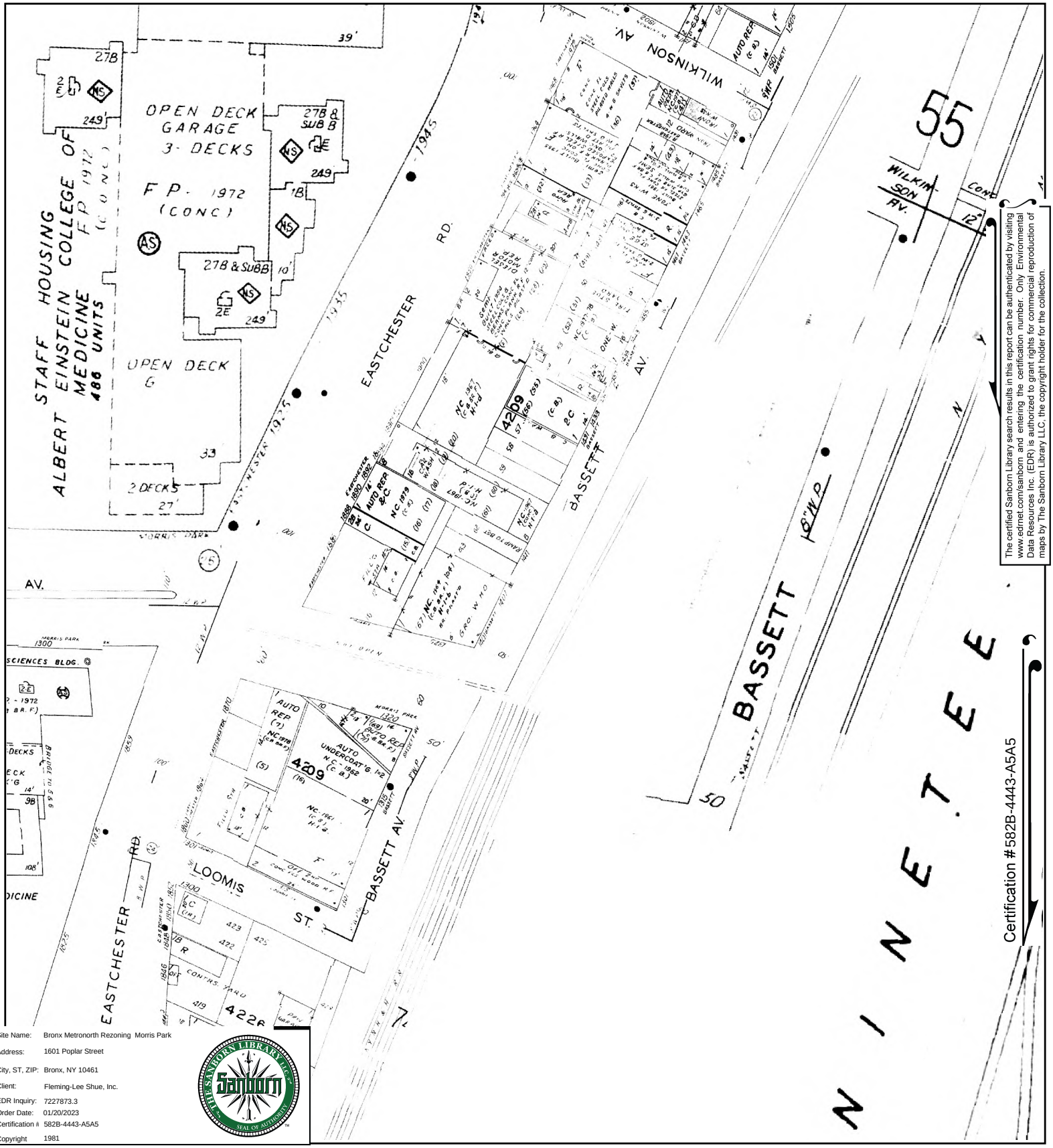

The certified Sanborn Library search results in this report can be authenticated by visiting www.edrnet.com/sanborn and entering the certification number. Only Environmental Data Resources Inc. (EDR) is authorized to grant rights for commercial reproduction of maps by The Sanborn Library LLC, the copyright holder for the collection.

Site Name:	Bronx Metronorth Rezoning Morris Park
Address:	1601 Poplar Street
City, ST, ZIP:	Bronx, NY 10461
Client:	Fleming-Lee Shue, Inc.
EDR Inquiry:	7227873.3
Order Date:	01/20/2023
Certification #:	582B-4443-A5A5
Copyright	1981

This Certified Sanborn Map combines the following sheets.
Outlined areas indicate map sheets within the collection.



Volume 19, Sheet 22
Volume 19, Sheet 16
Volume 19, Sheet 14
Volume 19, Sheet 21

0 Feet 150 300 600

N

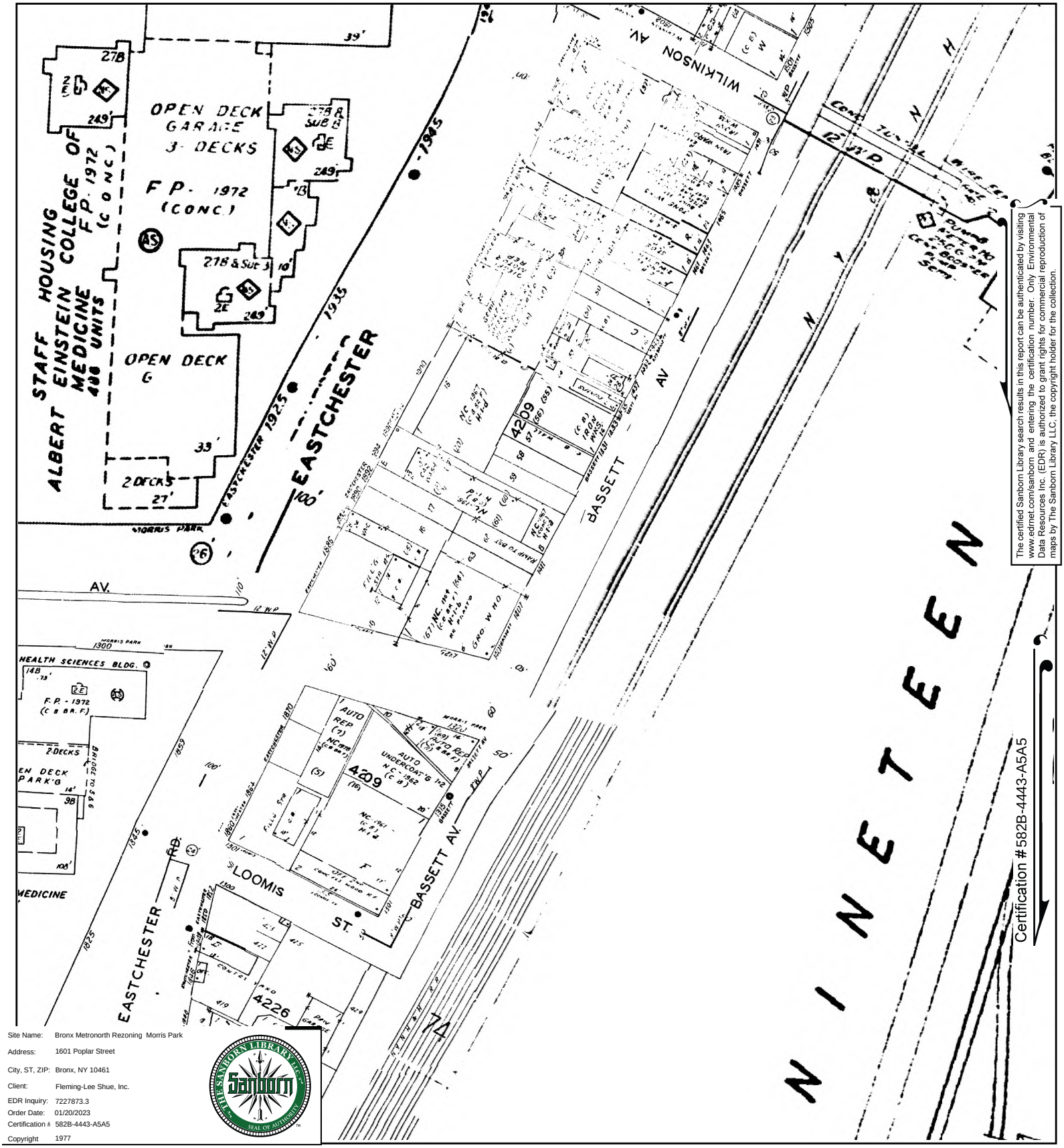

The certified Sanborn Library search results in this report can be authenticated by visiting www.edrnet.com/sanborn and entering the certification number. Only Environmental Data Resources Inc. (EDR) is authorized to grant rights for commercial reproduction of maps by The Sanborn Library LLC, the copyright holder for the collection.

Site Name:	Bronx Metronorth Rezoning Morris Park
Address:	1601 Poplar Street
City, ST, ZIP:	Bronx, NY 10461
Client:	Fleming-Lee Shue, Inc.
EDR Inquiry:	7227873.3
Order Date:	01/20/2023
Certification #:	582B-4443-A5A5
Copyright	1977

This Certified Sanborn Map combines the following sheets.
Outlined areas indicate map sheets within the collection.





Volume 19, Sheet 15
Volume 19, Sheet 16
Volume 19, Sheet 21
Volume 19, Sheet 14
Volume 19, Sheet 22

0 Feet 150 300 600

N

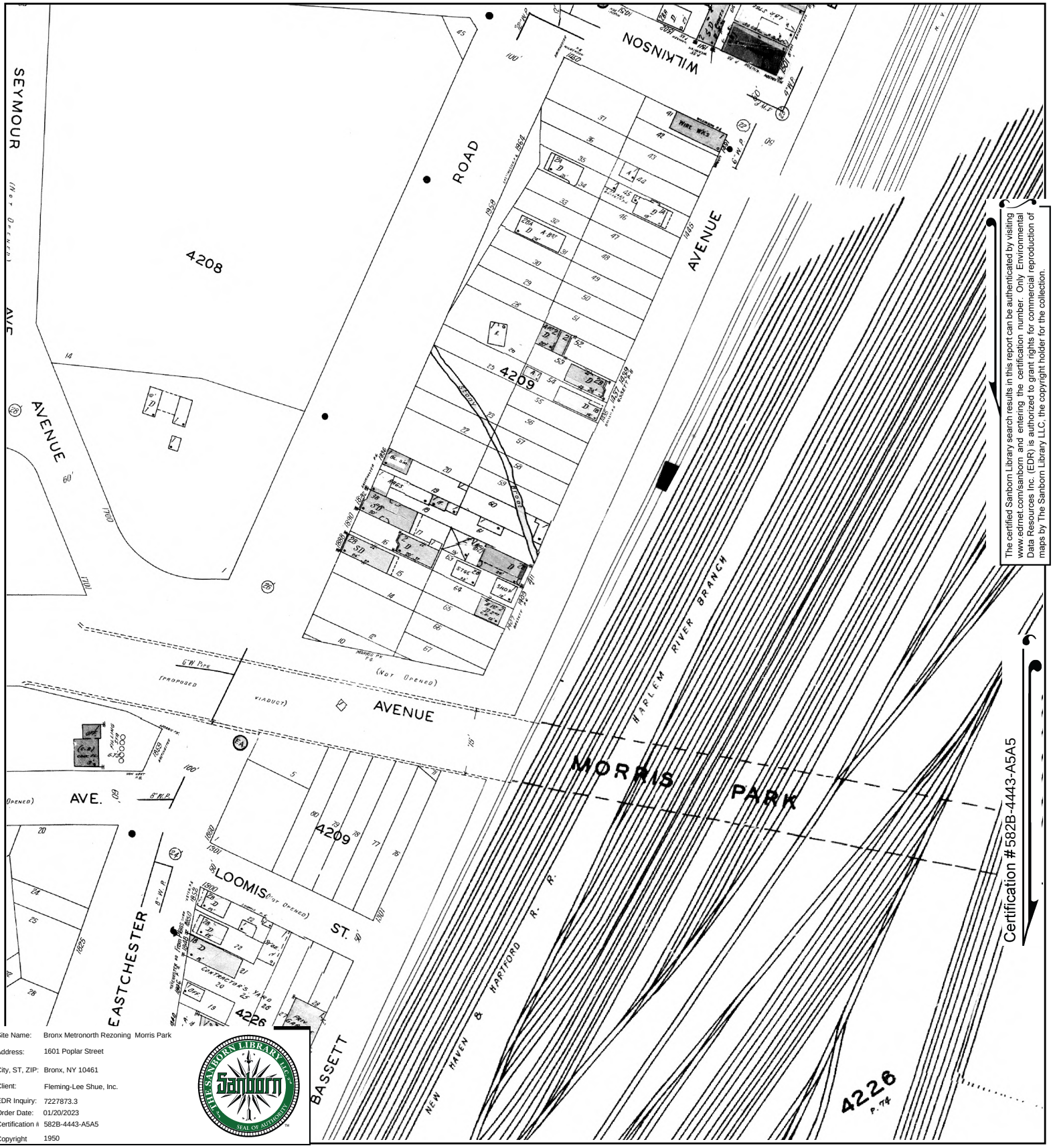

The certified Sanborn Library search results in this report can be authenticated by visiting www.edrnet.com/sanborn and entering the certification number. Only Environmental Data Resources Inc. (EDR) is authorized to grant rights for commercial reproduction of maps by The Sanborn Library LLC, the copyright holder for the collection.

Site Name:	Bronx Metronorth Rezoning Morris Park
Address:	1601 Poplar Street
City, ST, ZIP:	Bronx, NY 10461
Client:	Fleming-Lee Shue, Inc.
EDR Inquiry:	7227873.3
Order Date:	01/20/2023
Certification #:	582B-4443-A5A5
Copyright	1950

This Certified Sanborn Map combines the following sheets.
Outlined areas indicate map sheets within the collection.





Volume 19, Sheet 22
Volume 19, Sheet 14
Volume 19, Sheet 16
Volume 19, Sheet 21

0 Feet 150 300 600

N



The certified Sanborn Library search results in this report can be authenticated by visiting www.edrnet.com/sanborn and entering the certification number. Only Environmental Data Resources Inc. (EDR) is authorized to grant rights for commercial reproduction of maps by The Sanborn Library LLC, the copyright holder for the collection.

Certification #582B-4443-A5A5

Site Name:	Bronx Metronorth Rezoning Morris Park
Address:	1601 Poplar Street
City, ST, ZIP:	Bronx, NY 10461
Client:	Fleming-Lee Shue, Inc.
EDR Inquiry:	7227873.3
Order Date:	01/20/2023
Certification #:	582B-4443-A5A5
Copyright	1929

This Certified Sanborn Map combines the following sheets.
Outlined areas indicate map sheets within the collection.

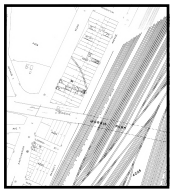



Volume 19, Sheet 16
Volume 19, Sheet 21
Volume 19, Sheet 14
Volume 19, Sheet 22

0 Feet 150 300 600

N

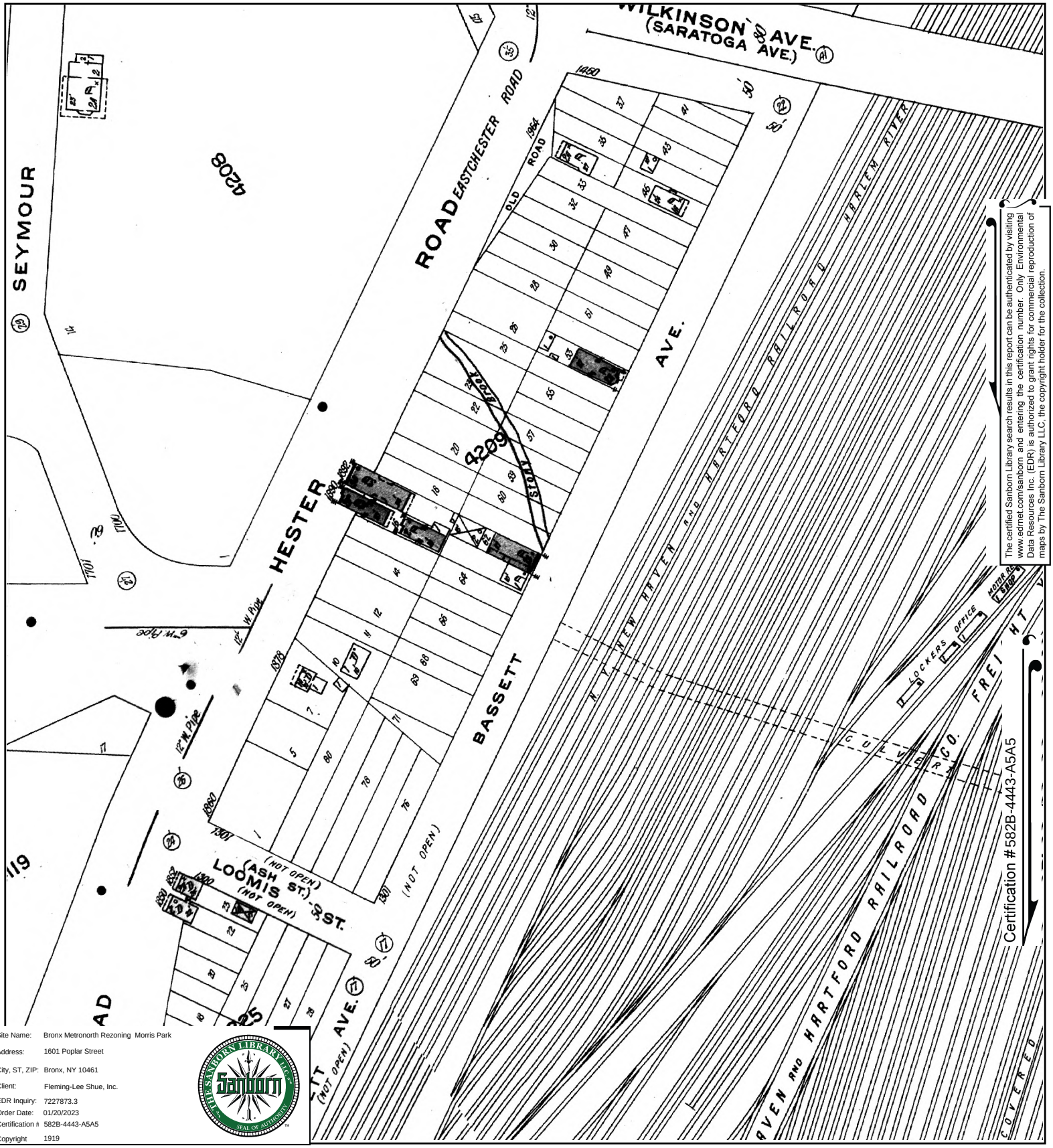

The certified Sanborn Library search results in this report can be authenticated by visiting www.edrnet.com/sanborn and entering the certification number. Only Environmental Data Resources Inc. (EDR) is authorized to grant rights for commercial reproduction of maps by The Sanborn Library LLC, the copyright holder for the collection.

Site Name:	Bronx Metronorth Rezoning Morris Park
Address:	1601 Poplar Street
City, ST, ZIP:	Bronx, NY 10461
Client:	Fleming-Lee Shue, Inc.
EDR Inquiry:	7227873.3
Order Date:	01/20/2023
Certification #:	582B-4443-A5A5
Copyright	1919

This Certified Sanborn Map combines the following sheets.
Outlined areas indicate map sheets within the collection.

0 Feet 150 300 600



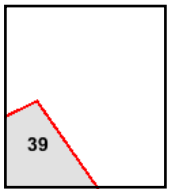

Volume 17, Sheet 39
Volume 17, Sheet 38
Volume 17, Sheet 14

N

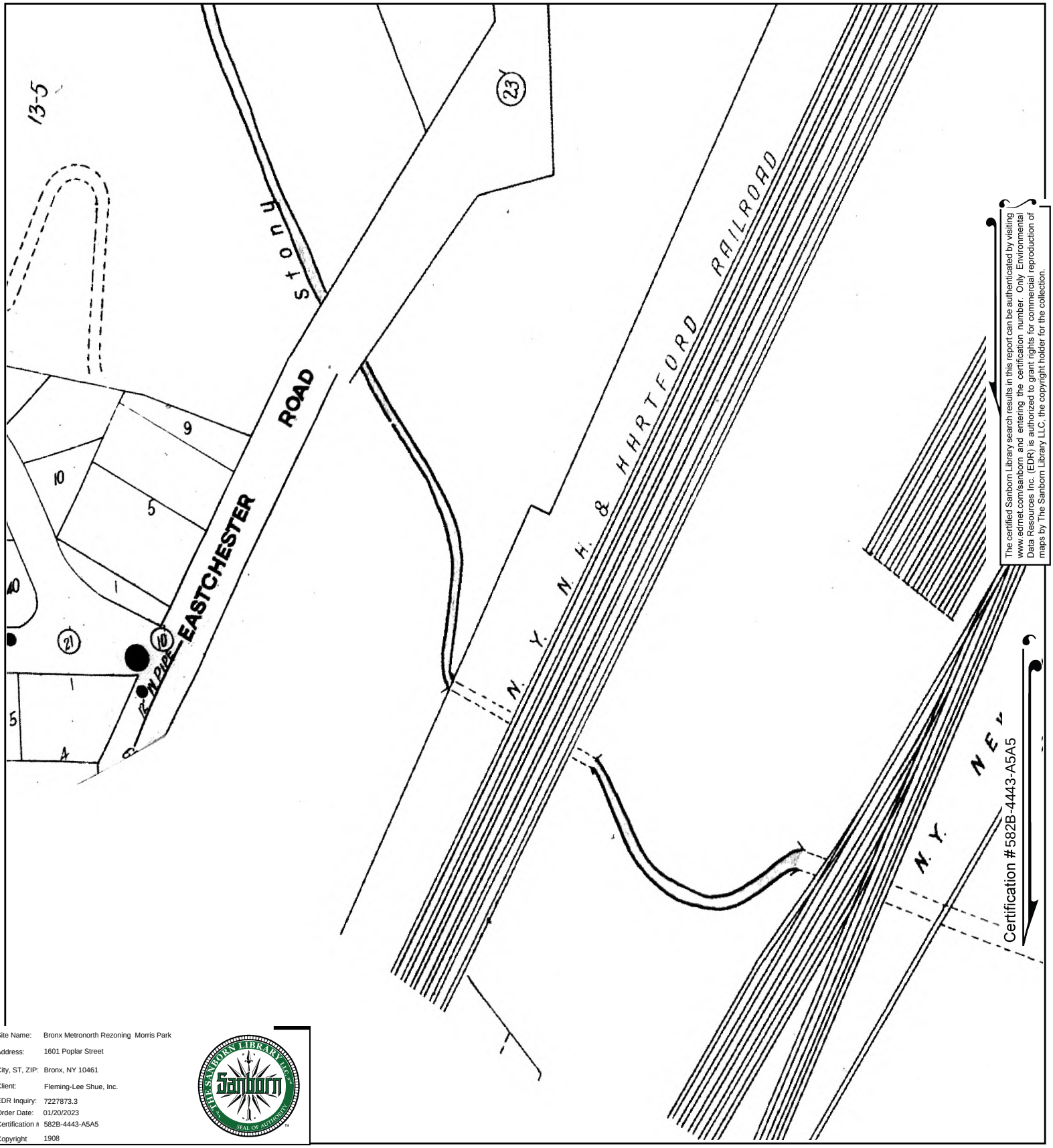

The certified Sanborn Library search results in this report can be authenticated by visiting www.edrnet.com/sanborn and entering the certification number. Only Environmental Data Resources Inc. (EDR) is authorized to grant rights for commercial reproduction of maps by The Sanborn Library LLC, the copyright holder for the collection.

Site Name: Bronx Metronorth Rezoning Morris Park
Address: 1601 Poplar Street
City, ST, ZIP: Bronx, NY 10461
Client: Fleming-Lee Shue, Inc.
EDR Inquiry: 7227873.3
Order Date: 01/20/2023
Certification #: 582B-4443-A5A5
Copyright: 1908

This Certified Sanborn Map combines the following sheets.
Outlined areas indicate map sheets within the collection.

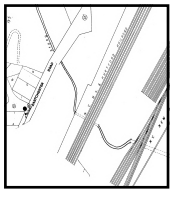



Volume A, Sheet 36

0 Feet 150 300 600

N

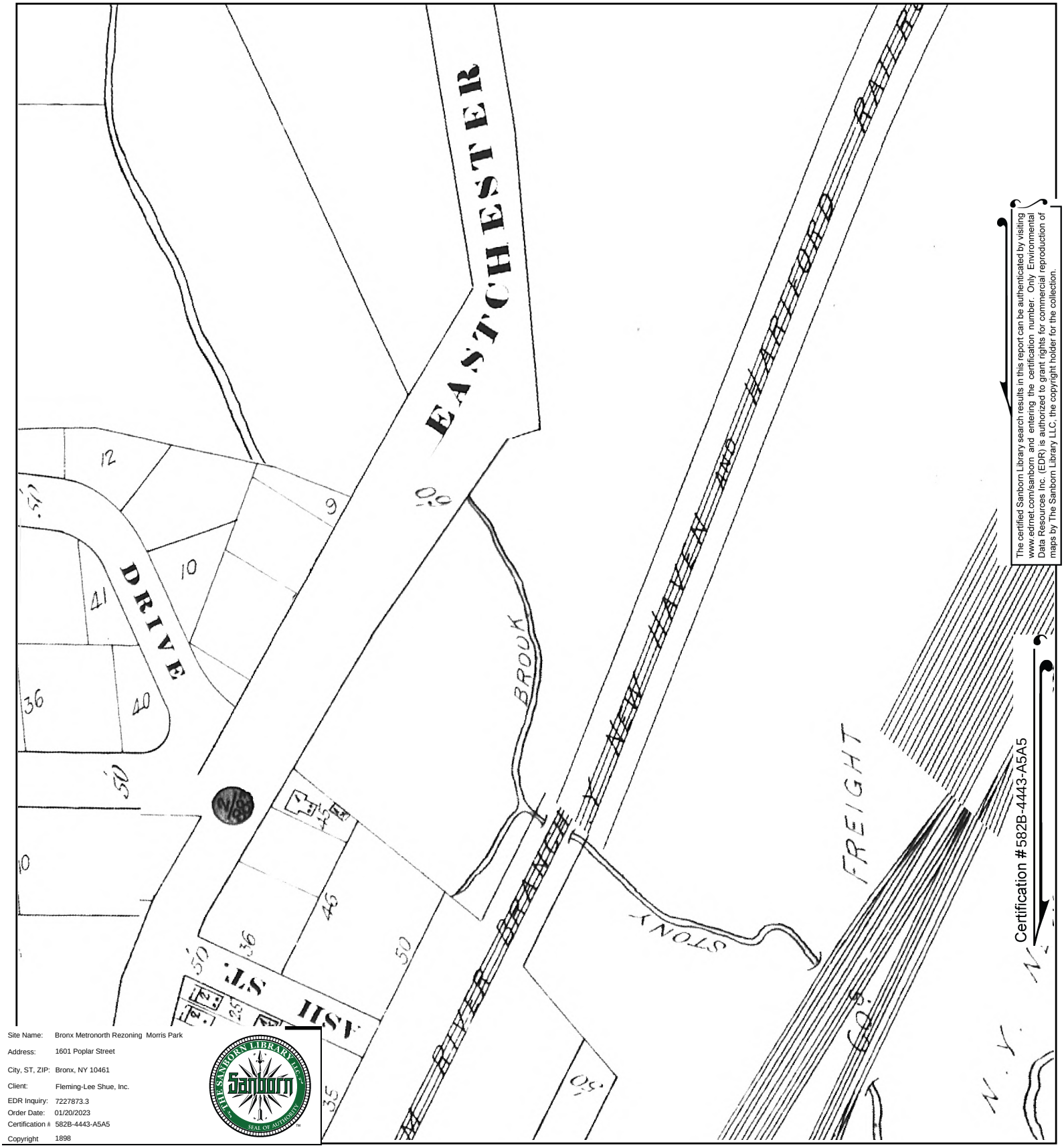

The certified Sanborn Library search results in this report can be authenticated by visiting www.edrnet.com/sanborn and entering the certification number. Only Environmental Data Resources Inc. (EDR) is authorized to grant rights for commercial reproduction of maps by The Sanborn Library LLC, the copyright holder for the collection.

Site Name:	Bronx Metronorth Rezoning Morris Park
Address:	1601 Poplar Street
City, ST, ZIP:	Bronx, NY 10461
Client:	Fleming-Lee Shue, Inc.
EDR Inquiry:	7227873.3
Order Date:	01/20/2023
Certification #:	582B-4443-A5A5
Copyright	1898

This Certified Sanborn Map combines the following sheets.
Outlined areas indicate map sheets within the collection.

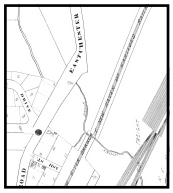

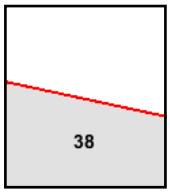

Volume A, Sheet 38
Volume A, Sheet 36
Volume A, Sheet 6

0 Feet 150 300 600

N

Bronx Metronorth Rezoning Morris Park

1601 Poplar Street

Bronx, NY 10461

Inquiry Number: 7227873.3

January 20, 2023

Certified Sanborn® Map Report

6 Armstrong Road, 4th floor
Shelton, CT 06484
Toll Free: 800.352.0050
www.edrnet.com

Certified Sanborn® Map Report

01/20/23

Site Name:

Bronx Metronorth Rezoning M
1601 Poplar Street
Bronx, NY 10461
EDR Inquiry # 7227873.3

Client Name:

Fleming-Lee Shue, Inc.
158 West 29th St
New York, NY 10001
Contact: Joel E Kane

The Sanborn Library has been searched by EDR and maps covering the target property location as provided by Fleming-Lee Shue, Inc. were identified for the years listed below. The Sanborn Library is the largest, most complete collection of fire insurance maps. The collection includes maps from Sanborn, Bromley, Perris & Browne, Hopkins, Barlow, and others. Only Environmental Data Resources Inc. (EDR) is authorized to grant rights for commercial reproduction of maps by the Sanborn Library LLC, the copyright holder for the collection. Results can be authenticated by visiting www.edrnet.com/sanborn.

The Sanborn Library is continually enhanced with newly identified map archives. This report accesses all maps in the collection as of the day this report was generated.

Certified Sanborn Results:

Certification # 582B-4443-A5A5

PO # FP1420

Project Bronx MetroNorth Rezoning 2

Maps Provided:

2007	1996	1977
2006	1995	1950
2005	1993	1929
2004	1992	1919
2003	1991	1908
2002	1988	1898
2001	1986	
1998	1981	

Sanborn® Library search results

Certification #: 582B-4443-A5A5

The Sanborn Library includes more than 1.2 million fire insurance maps from Sanborn, Bromley, Perris & Browne, Hopkins, Barlow and others which track historical property usage in approximately 12,000 American cities and towns. Collections searched:

- ☑ Library of Congress
- ☑ University Publications of America
- ☑ EDR Private Collection

The Sanborn Library LLC Since 1866™

Limited Permission To Make Copies

Fleming-Lee Shue, Inc. (the client) is permitted to make up to FIVE photocopies of this Sanborn Map transmittal and each fire insurance map accompanying this report solely for the limited use of its customer. No one other than the client is authorized to make copies. Upon request made directly to an EDR Account Executive, the client may be permitted to make a limited number of additional photocopies. This permission is conditioned upon compliance by the client, its customer and their agents with EDR's copyright policy; a copy of which is available upon request.

Disclaimer - Copyright and Trademark Notice

This Report contains certain information obtained from a variety of public and other sources reasonably available to Environmental Data Resources, LLC. It cannot be concluded from this Report that coverage information for the target and surrounding properties does not exist from other sources. This Report is provided on an "AS IS", "AS AVAILABLE" basis. NO WARRANTY EXPRESS OR IMPLIED IS MADE WHATSOEVER IN CONNECTION WITH THIS REPORT. ENVIRONMENTAL DATA RESOURCES, LLC AND ITS SUBSIDIARIES, AFFILIATES AND THIRD PARTY SUPPLIERS DISCLAIM ALL WARRANTIES, OF ANY KIND OR NATURE, EXPRESS OR IMPLIED, ARISING OUT OF OR RELATED TO THIS REPORT OR ANY OF THE DATA AND INFORMATION PROVIDED IN THIS REPORT, INCLUDING WITHOUT LIMITATION, ANY WARRANTIES REGARDING ACCURACY, QUALITY, CORRECTNESS, COMPLETENESS, COMPREHENSIVENESS, SUITABILITY, MERCHANTABILITY, FITNESS FOR A PARTICULAR PURPOSE, TITLE, NON-INFRINGEMENT, MISAPPROPRIATION, OR OTHERWISE. ALL RISK IS ASSUMED BY THE USER. IN NO EVENT SHALL ENVIRONMENTAL DATA RESOURCES, LLC OR ITS SUBSIDIARIES, AFFILIATES OR THIRD PARTY SUPPLIERS BE LIABLE TO ANYONE FOR ANY DIRECT, INCIDENTAL, INDIRECT, SPECIAL, CONSEQUENTIAL OR OTHER DAMAGES OF ANY TYPE OR KIND (INCLUDING BUT NOT LIMITED TO LOSS OF PROFITS, LOSS OF USE, OR LOSS OF DATA), ARISING OUT OF OR IN ANY WAY CONNECTED WITH THIS REPORT OR ANY OF THE DATA AND INFORMATION PROVIDED IN THIS REPORT. Any analyses, estimates, ratings, environmental risk levels, or risk codes provided in this Report are provided for illustrative purposes only, and are not intended to provide, nor should they be interpreted as providing any facts regarding, or prediction or forecast of, any environmental risk for any property. Only an assessment performed by a qualified environmental professional can provide findings, opinions or conclusions regarding the environmental risk or conditions in, on or at any property.

Copyright 2023 by Environmental Data Resources, Inc. All rights reserved. Reproduction in any media or format, in whole or in part, of any report or map of Environmental Data Resources, Inc., or its affiliates, is prohibited without prior written permission.

EDR and its logos (including Sanborn and Sanborn Map) are trademarks of Environmental Data Resources, LLC or its affiliates. All other trademarks used herein are the property of their respective owners.

Sanborn Sheet Key

This Certified Sanborn Map Report is based upon the following Sanborn Fire Insurance map sheets.

2007 Source Sheets


Volume 19, Sheet 14
2007


Volume 19, Sheet 22
2007


Volume 19, Sheet 16
2007


Volume 19, Sheet 21
2007

2006 Source Sheets


Volume 19, Sheet 21
2006


Volume 19, Sheet 16
2006


Volume 19, Sheet 14
2006

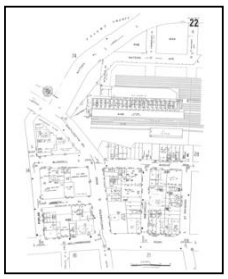
Volume 19, Sheet 22
2006

2005 Source Sheets


Volume 19, Sheet 14
2005


Volume 19, Sheet 16
2005


Volume 19, Sheet 22
2005


Volume 19, Sheet 21
2005

2004 Source Sheets


Volume 19, Sheet 21
2004


Volume 19, Sheet 22
2004


Volume 19, Sheet 16
2004


Volume 19, Sheet 14
2004

Sanborn Sheet Key

This Certified Sanborn Map Report is based upon the following Sanborn Fire Insurance map sheets.

2003 Source Sheets


Volume 19, Sheet 14
2003


Volume 19, Sheet 22
2003


Volume 19, Sheet 21
2003


Volume 19, Sheet 16
2003

2002 Source Sheets


Volume 19, Sheet 21
2002


Volume 19, Sheet 15
2002

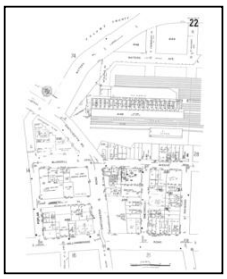
Volume 19, Sheet 22
2002


Volume 19, Sheet 16
2002


Volume 19, Sheet 14
2002

2001 Source Sheets


Volume 19, Sheet 14
2001


Volume 19, Sheet 16
2001


Volume 19, Sheet 22
2001


Volume 19, Sheet 21
2001

Sanborn Sheet Key

This Certified Sanborn Map Report is based upon the following Sanborn Fire Insurance map sheets.

1998 Source Sheets


Volume 19, Sheet 15
1998


Volume 19, Sheet 21
1998


Volume 19, Sheet 22
1998


Volume 19, Sheet 16
1998


Volume 19, Sheet 14
1998

1996 Source Sheets

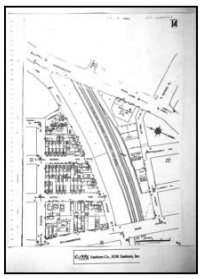
Volume 19, Sheet 13
1996


Volume 19, Sheet 16
1996


Volume 19, Sheet 21
1996


Volume 19, Sheet 21
1996

1995 Source Sheets


Volume 19, Sheet 74
1995


Volume 19, Sheet 15
1995


Volume 19, Sheet 21
1995

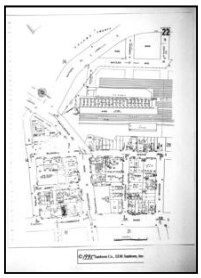
Volume 19, Sheet 22
1995


Volume 19, Sheet 16
1995

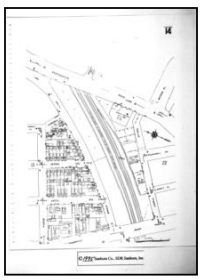
Volume 19, Sheet 14
1995

Sanborn Sheet Key

This Certified Sanborn Map Report is based upon the following Sanborn Fire Insurance map sheets.

1993 Source Sheets


Volume 19, Sheet 14
1993


Volume 19, Sheet 22
1993


Volume 19, Sheet 16
1993


Volume 19, Sheet 21
1993

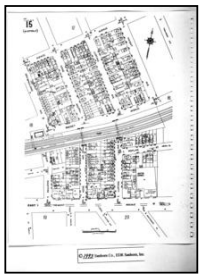
Volume 19, Sheet 15
1993

1992 Source Sheets


Volume 19, Sheet 15
1992


Volume 19, Sheet 21
1992


Volume 19, Sheet 16
1992


Volume 19, Sheet 22
1992


Volume 19, Sheet 14
1992

1991 Source Sheets


Volume 19, Sheet 14
1991


Volume 19, Sheet 16
1991


Volume 19, Sheet 22
1991


Volume 19, Sheet 21
1991

1988 Source Sheets


Volume 19, Sheet 21
1988

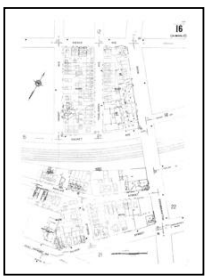
Volume 19, Sheet 16
1988


Volume 19, Sheet 14
1988

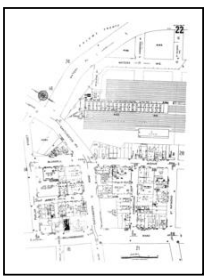
Volume 19, Sheet 22
1988

Sanborn Sheet Key

This Certified Sanborn Map Report is based upon the following Sanborn Fire Insurance map sheets.

1986 Source Sheets


Volume 19, Sheet 22
1986

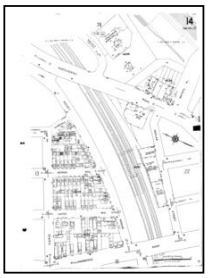
Volume 19, Sheet 14
1986


Volume 19, Sheet 16
1986


Volume 19, Sheet 21
1986

1981 Source Sheets


Volume 19, Sheet 21
1981


Volume 19, Sheet 22
1981


Volume 19, Sheet 14
1981


Volume 19, Sheet 16
1981

1977 Source Sheets


Volume 19, Sheet 14
1977

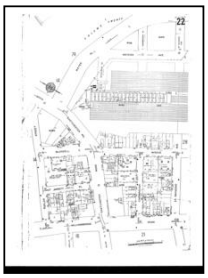
Volume 19, Sheet 22
1977


Volume 19, Sheet 16
1977


Volume 19, Sheet 21
1977


Volume 19, Sheet 15
1977

1950 Source Sheets


Volume 19, Sheet 21
1950


Volume 19, Sheet 16
1950


Volume 19, Sheet 22
1950

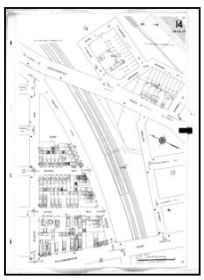
Volume 19, Sheet 14
1950

Sanborn Sheet Key

This Certified Sanborn Map Report is based upon the following Sanborn Fire Insurance map sheets.

1929 Source Sheets


Volume 19, Sheet 14
1929


Volume 19, Sheet 22
1929


Volume 19, Sheet 16
1929


Volume 19, Sheet 21
1929

1919 Source Sheets


Volume 17, Sheet 14
1919


Volume 17, Sheet 38
1919

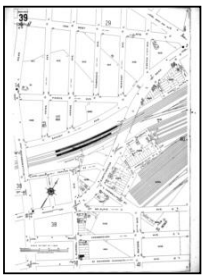
Volume 17, Sheet 39
1919

1908 Source Sheets


Volume A, Sheet 36
1908

1898 Source Sheets


Volume A, Sheet 6
1898


Volume A, Sheet 36
1898

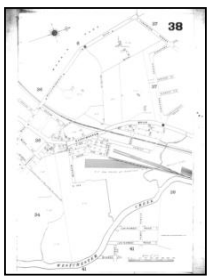
Volume A, Sheet 38
1898

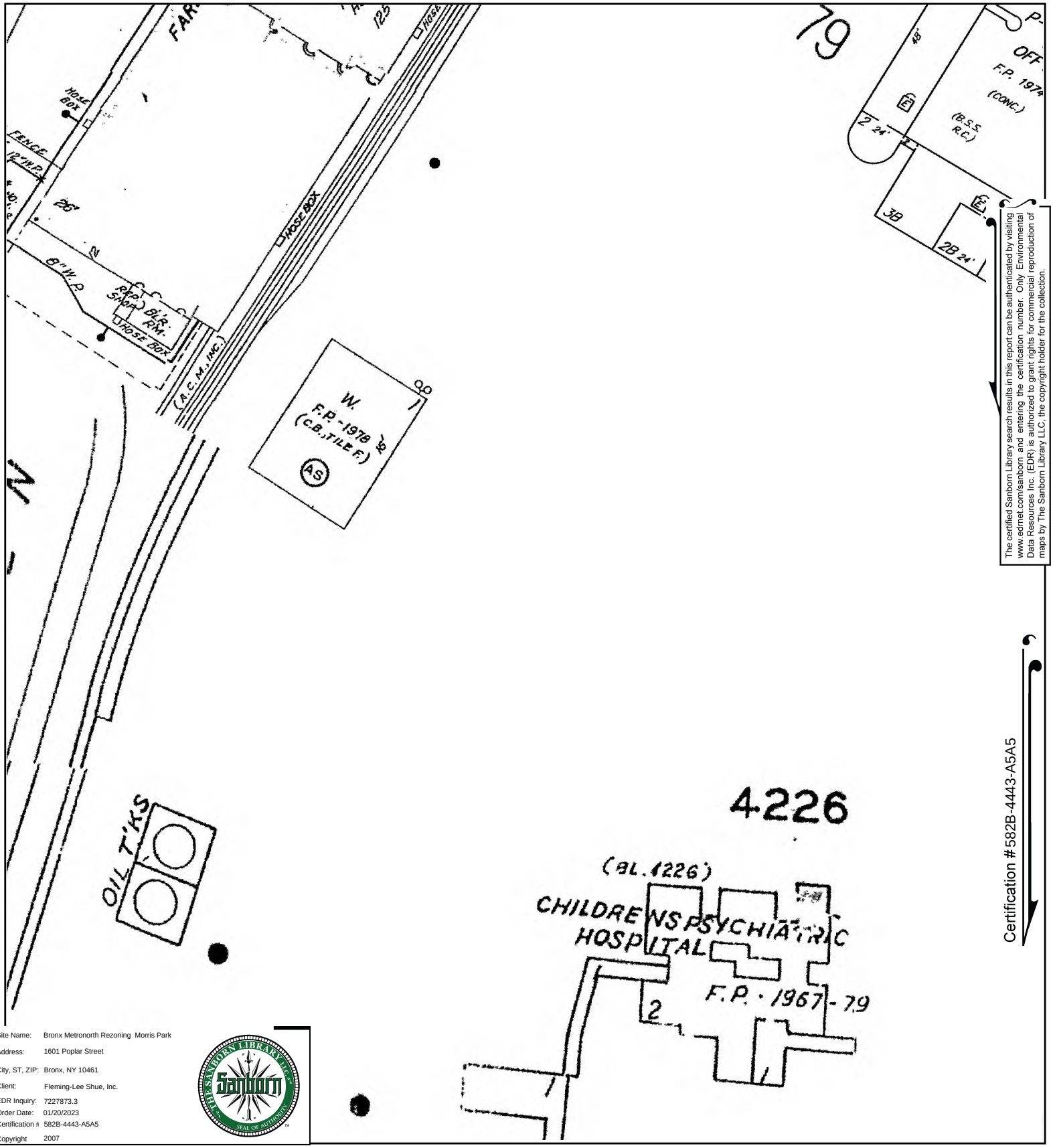

The certified Sanborn Library search results in this report can be authenticated by visiting www.edrnet.com/sanborn and entering the certification number. Only Environmental Data Resources Inc. (EDR) is authorized to grant rights for commercial reproduction of maps by The Sanborn Library LLC, the copyright holder for the collection.

Certification #582B-4443-A5A5

Site Name: Bronx Metronorth Rezoning Morris Park
Address: 1601 Poplar Street
City, ST, ZIP: Bronx, NY 10461
Client: Fleming-Lee Shue, Inc.
EDR Inquiry: 7227873.3
Order Date: 01/20/2023
Certification #: 582B-4443-A5A5
Copyright: 2007

This Certified Sanborn Map combines the following sheets.
Outlined areas indicate map sheets within the collection.

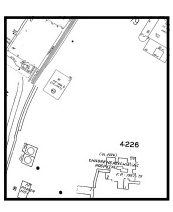

Volume 19, Sheet 21
Volume 19, Sheet 16
Volume 19, Sheet 22
Volume 19, Sheet 14

0 Feet 150 300 600

N

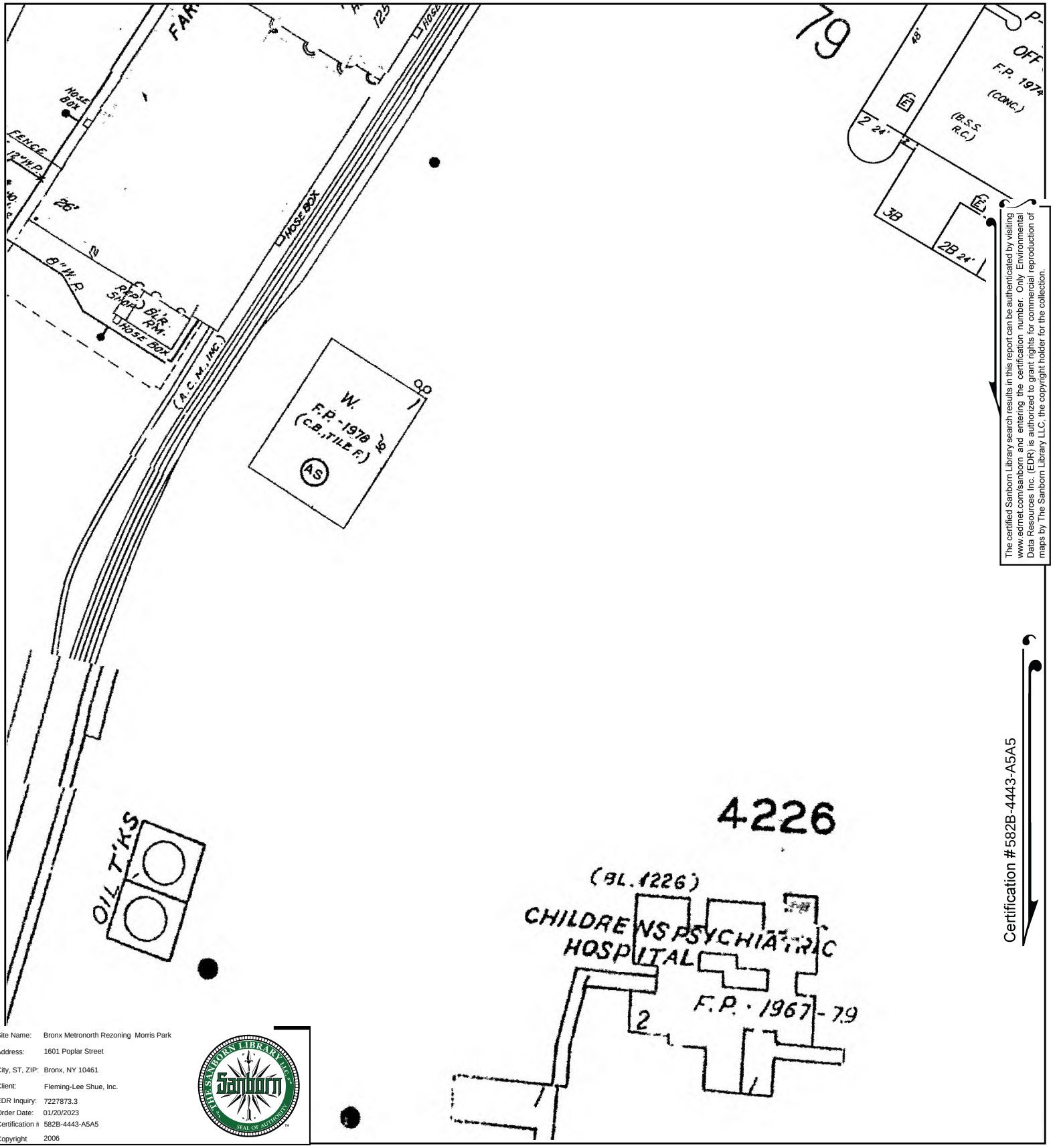

The certified Sanborn Library search results in this report can be authenticated by visiting www.edrnet.com/sanborn and entering the certification number. Only Environmental Data Resources Inc. (EDR) is authorized to grant rights for commercial reproduction of maps by The Sanborn Library LLC, the copyright holder for the collection.

Certification #582B-4443-A5A5

Site Name: Bronx Metronorth Rezoning Morris Park
Address: 1601 Poplar Street
City, ST, ZIP: Bronx, NY 10461
Client: Fleming-Lee Shue, Inc.
EDR Inquiry: 7227873.3
Order Date: 01/20/2023
Certification #: 582B-4443-A5A5
Copyright: 2006

This Certified Sanborn Map combines the following sheets.
Outlined areas indicate map sheets within the collection.

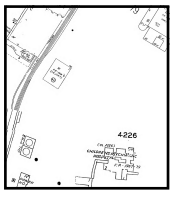

Volume 19, Sheet 22
Volume 19, Sheet 14
Volume 19, Sheet 16
Volume 19, Sheet 21

0 Feet 150 300 600

N

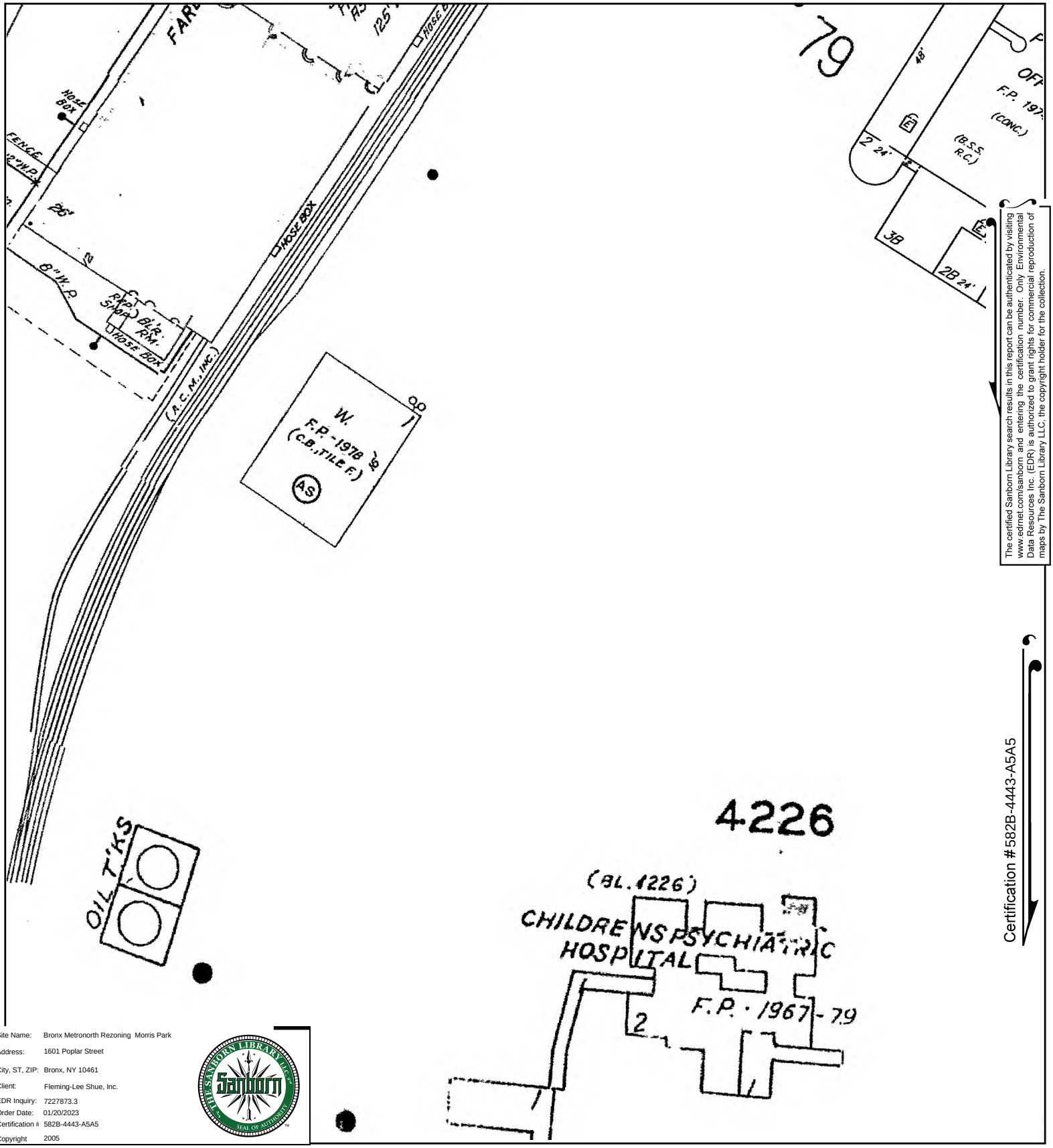

The certified Sanborn Library search results in this report can be authenticated by visiting www.edrnet.com/sanborn and entering the certification number. Only Environmental Data Resources Inc. (EDR) is authorized to grant rights for commercial reproduction of maps by The Sanborn Library LLC, the copyright holder for the collection.

Certification #582B-4443-A5A5

Site Name:	Bronx Metronorth Rezoning Morris Park
Address:	1601 Poplar Street
City, ST, ZIP:	Bronx, NY 10461
Client:	Fleming-Lee Shue, Inc.
EDR Inquiry:	7227873.3
Order Date:	01/20/2023
Certification #	582B-4443-A5A5
Copyright	2005

This Certified Sanborn Map combines the following sheets.
Outlined areas indicate map sheets within the collection.

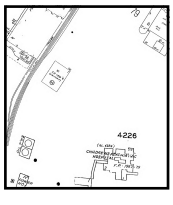



Volume 19, Sheet 21
Volume 19, Sheet 22
Volume 19, Sheet 16
Volume 19, Sheet 14

0 Feet 150 300 600

N

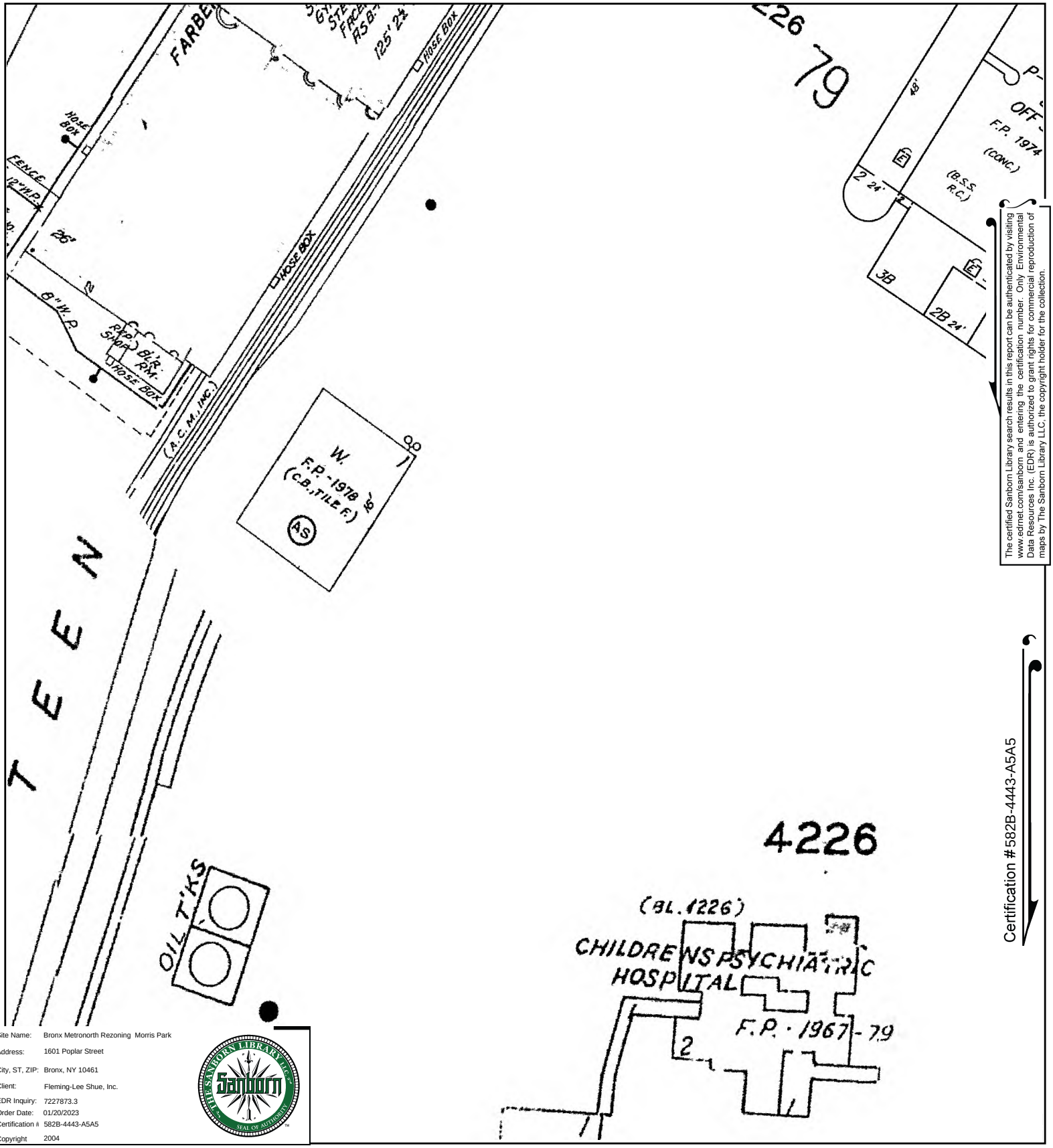

The certified Sanborn Library search results in this report can be authenticated by visiting www.edrnet.com/sanborn and entering the certification number. Only Environmental Data Resources Inc. (EDR) is authorized to grant rights for commercial reproduction of maps by The Sanborn Library LLC, the copyright holder for the collection.

Certification #582B-4443-A5A5

Site Name: Bronx Metronorth Rezoning Morris Park
Address: 1601 Poplar Street
City, ST, ZIP: Bronx, NY 10461
Client: Fleming-Lee Shue, Inc.
EDR Inquiry: 7227873.3
Order Date: 01/20/2023
Certification #: 582B-4443-A5A5
Copyright: 2004

This Certified Sanborn Map combines the following sheets.
Outlined areas indicate map sheets within the collection.

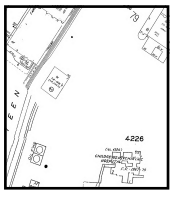

Volume 19, Sheet 14
Volume 19, Sheet 16
Volume 19, Sheet 22
Volume 19, Sheet 21

0 Feet 150 300 600

N

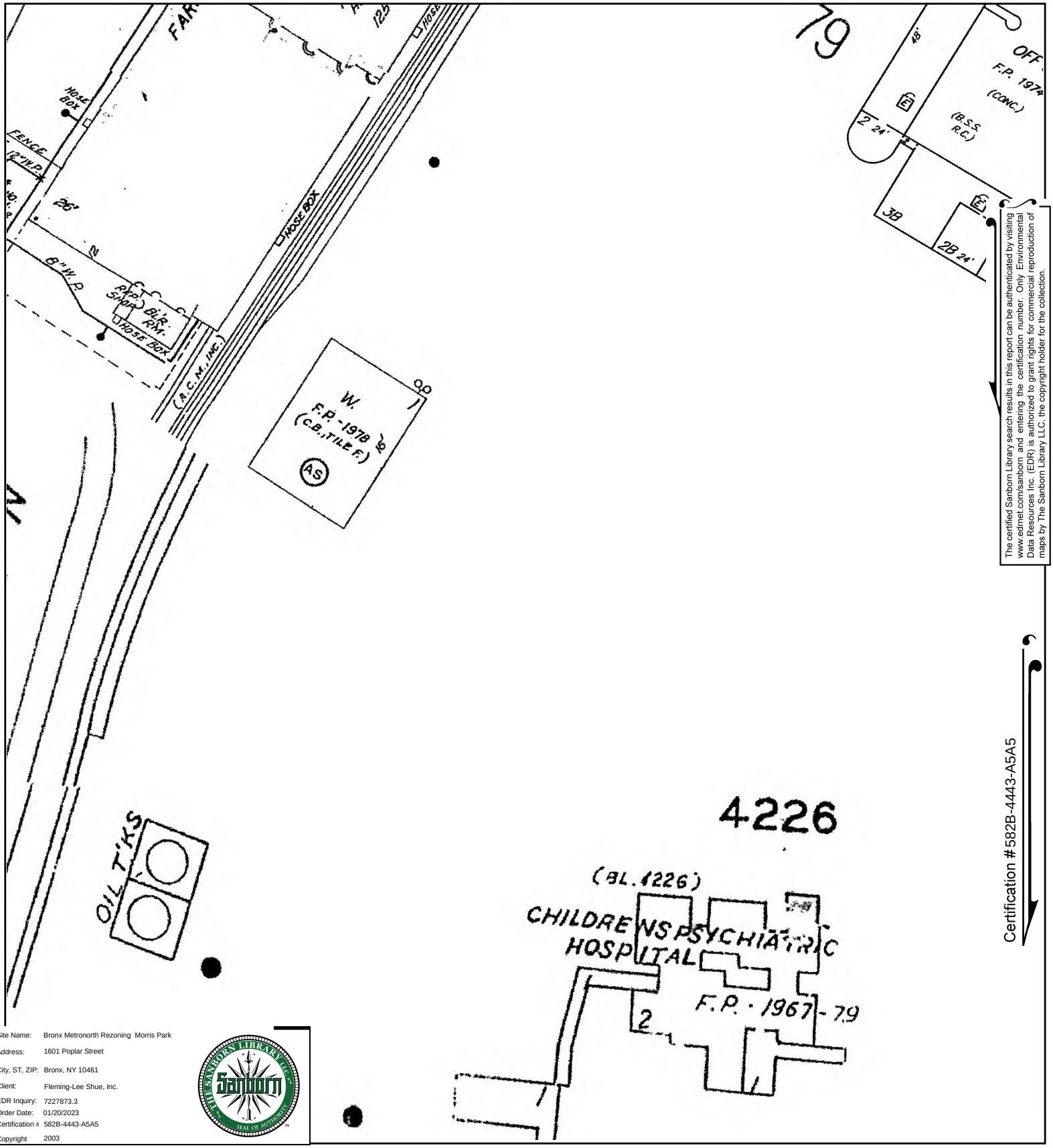

The certified Sanborn Library search results in this report can be authenticated by visiting www.edrnet.com/sanborn and entering the certification number. Only Environmental Data Resources Inc. (EDR) is authorized to grant rights for commercial reproduction of maps by The Sanborn Library LLC, the copyright holder for the collection.

Certification #582B-4443-A5A5

Site Name: Bronx Metronorth Rezoning Morris Park
Address: 1601 Poplar Street
City, ST, ZIP: Bronx, NY 10461
Client: Fleming-Lee Shue, Inc.
EDR Inquiry: 7227873.3
Order Date: 01/20/2023
Certification #: 582B-4443-A5A5
Copyright: 2003

This Certified Sanborn Map combines the following sheets.
Outlined areas indicate map sheets within the collection.

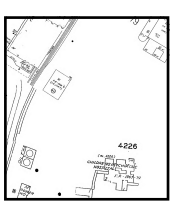

Volume 19, Sheet 16
Volume 19, Sheet 21
Volume 19, Sheet 22
Volume 19, Sheet 14

0 Feet 150 300 600

N

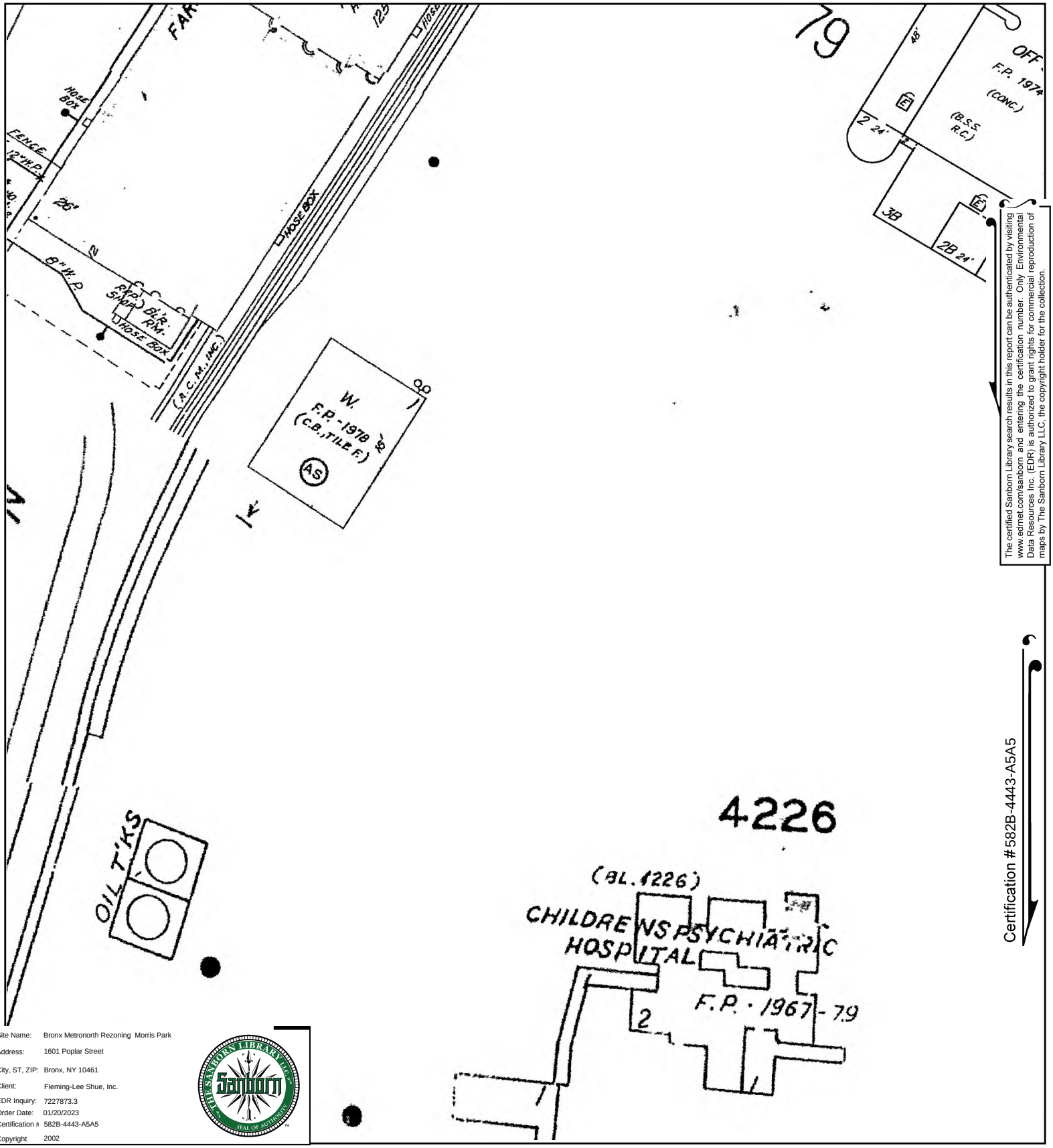

The certified Sanborn Library search results in this report can be authenticated by visiting www.edrnet.com/sanborn and entering the certification number. Only Environmental Data Resources Inc. (EDR) is authorized to grant rights for commercial reproduction of maps by The Sanborn Library LLC, the copyright holder for the collection.

Certification #582B-4443-A5A5

Site Name: Bronx Metronorth Rezoning Morris Park
Address: 1601 Poplar Street
City, ST, ZIP: Bronx, NY 10461
Client: Fleming-Lee Shue, Inc.
EDR Inquiry: 7227873.3
Order Date: 01/20/2023
Certification #: 582B-4443-A5A5
Copyright: 2002

This Certified Sanborn Map combines the following sheets.
Outlined areas indicate map sheets within the collection.

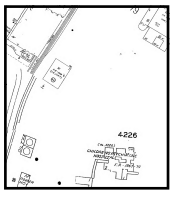

Volume 19, Sheet 14
Volume 19, Sheet 16
Volume 19, Sheet 22
Volume 19, Sheet 15
Volume 19, Sheet 21

0 Feet 150 300 600

N

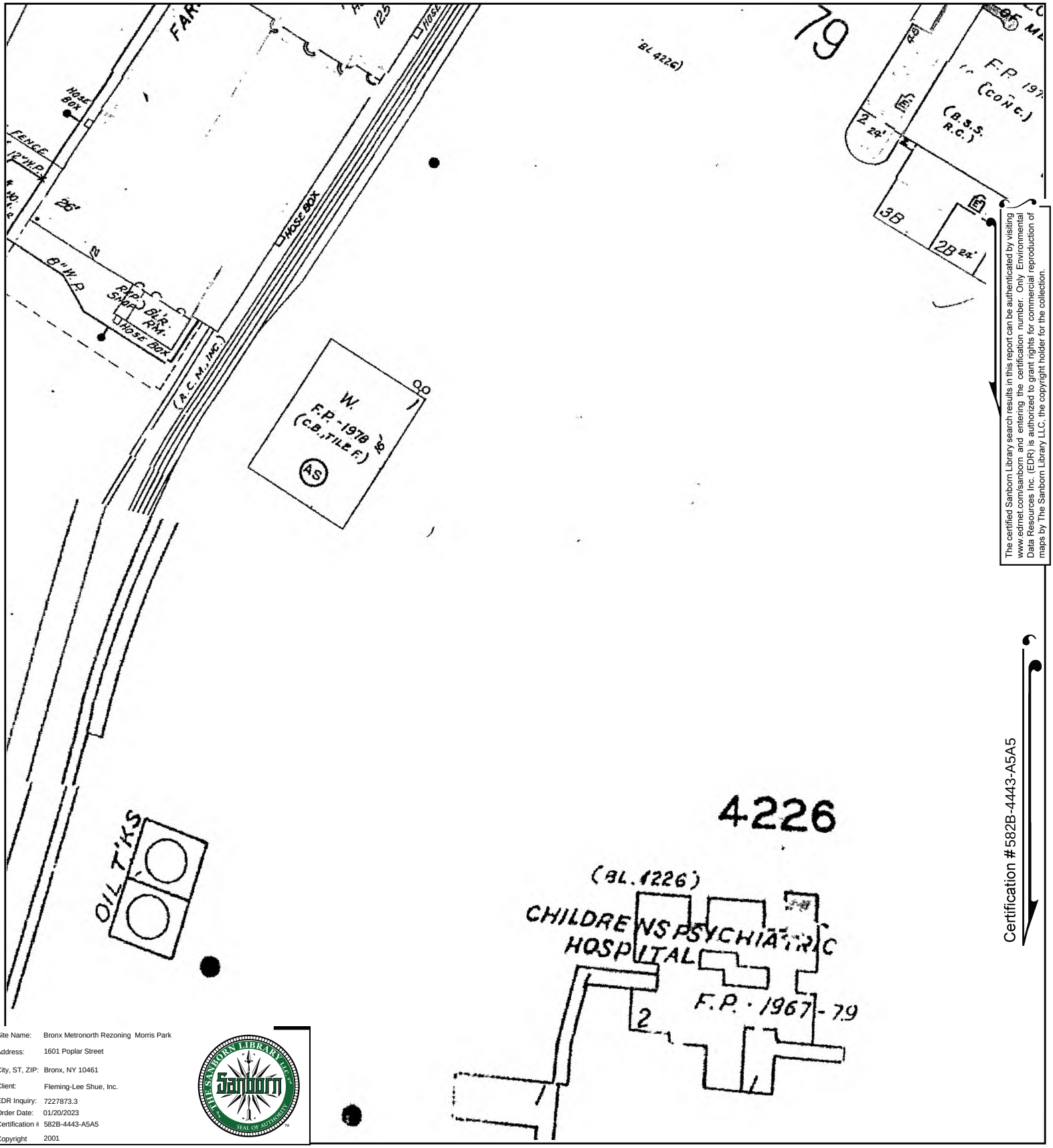

The certified Sanborn Library search results in this report can be authenticated by visiting www.edrnet.com/sanborn and entering the certification number. Only Environmental Data Resources Inc. (EDR) is authorized to grant rights for commercial reproduction of maps by The Sanborn Library LLC, the copyright holder for the collection.

Certification #582B-4443-A5A5

Site Name: Bronx Metronorth Rezoning Morris Park
Address: 1601 Poplar Street
City, ST, ZIP: Bronx, NY 10461
Client: Fleming-Lee Shue, Inc.
EDR Inquiry: 7227873.3
Order Date: 01/20/2023
Certification #: 582B-4443-A5A5
Copyright: 2001

This Certified Sanborn Map combines the following sheets.
Outlined areas indicate map sheets within the collection.

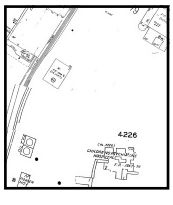

Volume 19, Sheet 21
Volume 19, Sheet 22
Volume 19, Sheet 16
Volume 19, Sheet 14

0 Feet 150 300 600

N

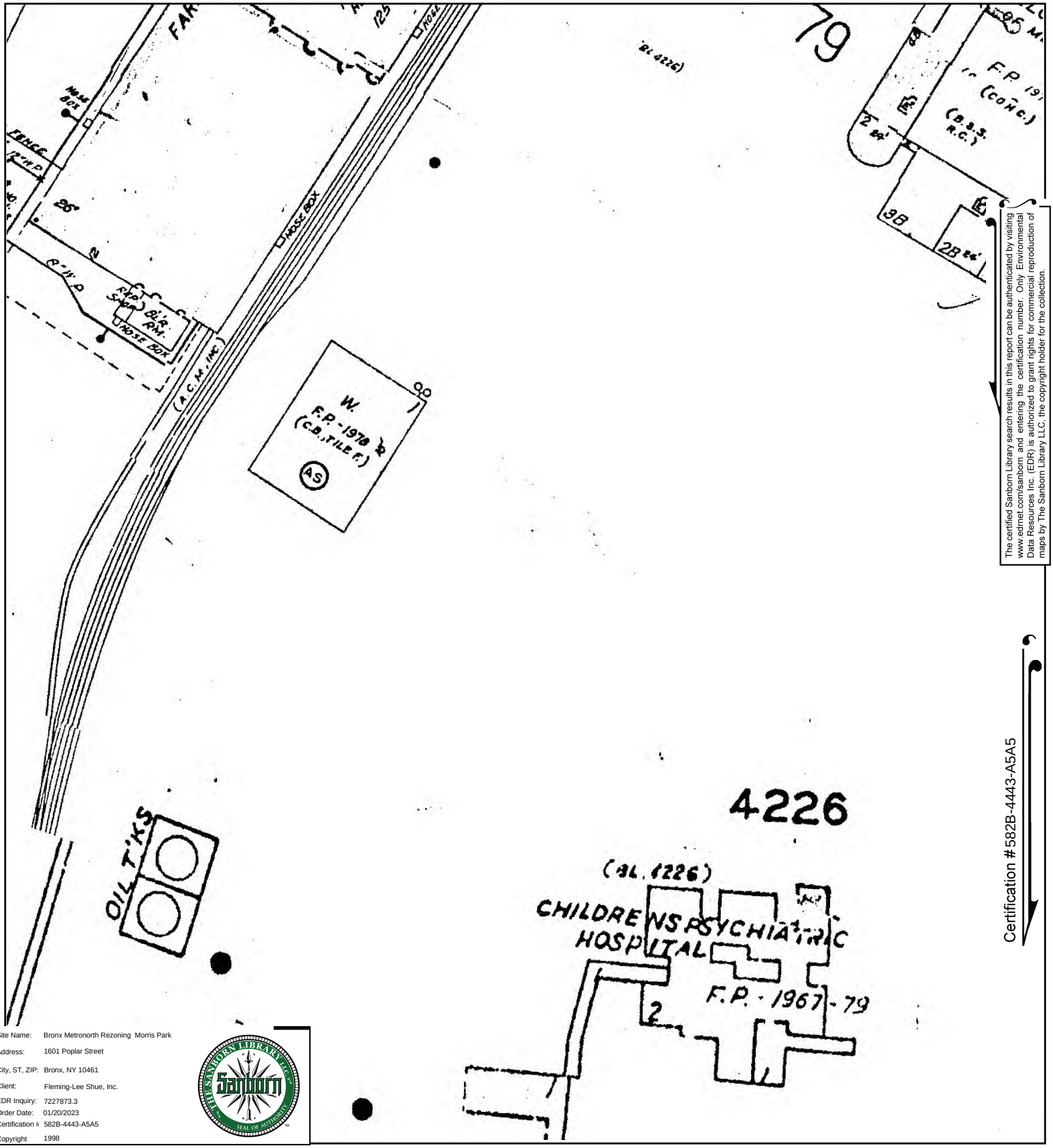

The certified Sanborn Library search results in this report can be authenticated by visiting www.edrnet.com/sanborn and entering the certification number. Only Environmental Data Resources Inc. (EDR) is authorized to grant rights for commercial reproduction of maps by The Sanborn Library LLC, the copyright holder for the collection.

Certification #582B-4443-A5A5

Site Name: Bronx Metronorth Rezoning Morris Park
Address: 1601 Poplar Street
City, ST, ZIP: Bronx, NY 10461
Client: Fleming-Lee Shue, Inc.
EDR Inquiry: 7227873.3
Order Date: 01/20/2023
Certification #: 582B-4443-A5A5
Copyright: 1998

This Certified Sanborn Map combines the following sheets.
Outlined areas indicate map sheets within the collection.

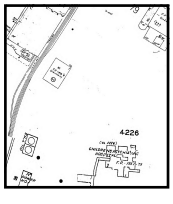

Volume 19, Sheet 14
Volume 19, Sheet 16
Volume 19, Sheet 22
Volume 19, Sheet 21
Volume 19, Sheet 15

0 Feet 150 300 600

N

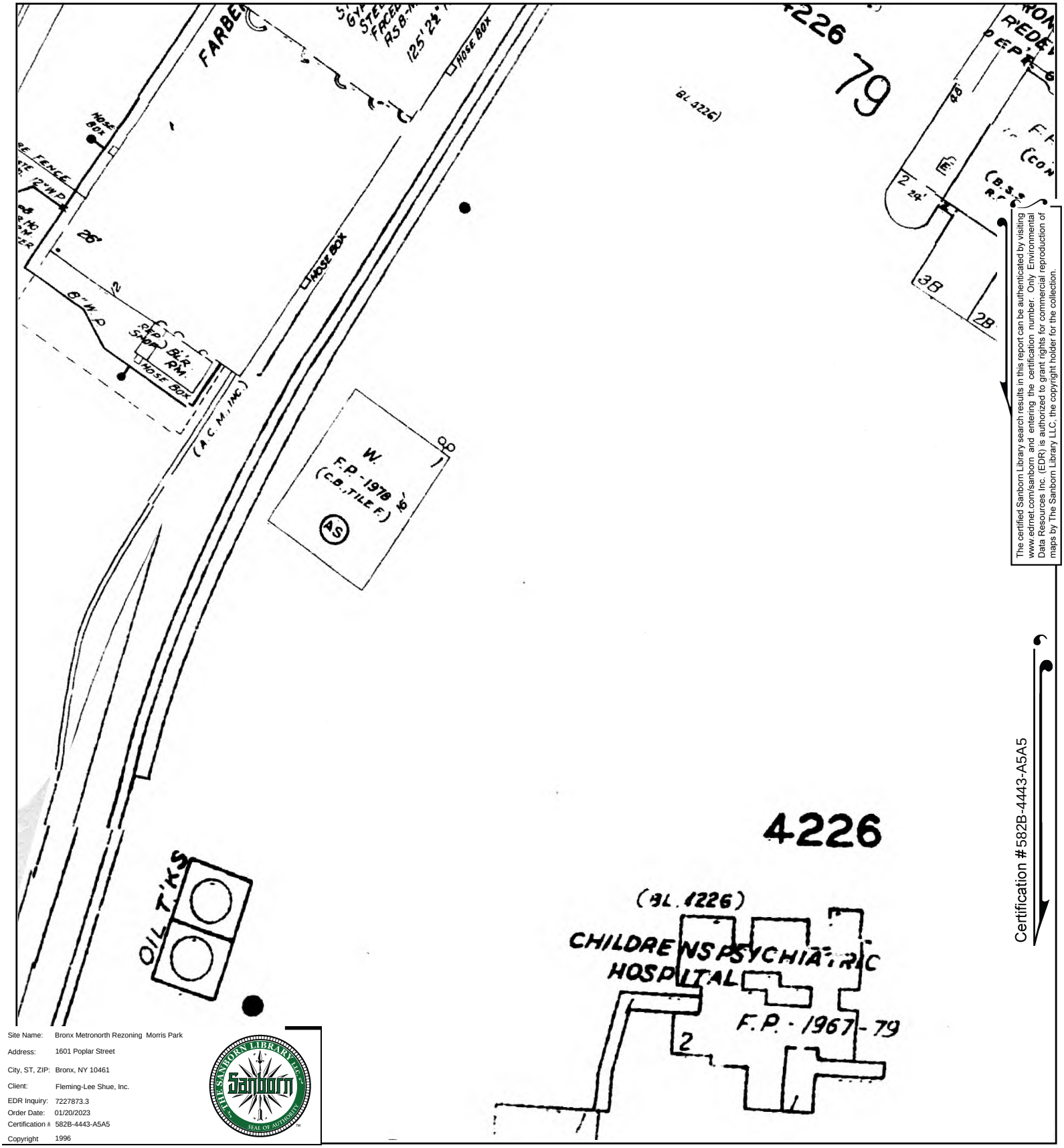

The certified Sanborn Library search results in this report can be authenticated by visiting www.edrnet.com/sanborn and entering the certification number. Only Environmental Data Resources Inc. (EDR) is authorized to grant rights for commercial reproduction of maps by The Sanborn Library LLC, the copyright holder for the collection.

Certification #582B-4443-A5A5

Site Name:	Bronx Metronorth Rezoning Morris Park
Address:	1601 Poplar Street
City, ST, ZIP:	Bronx, NY 10461
Client:	Fleming-Lee Shue, Inc.
EDR Inquiry:	7227873.3
Order Date:	01/20/2023
Certification #:	582B-4443-A5A5
Copyright	1996

This Certified Sanborn Map combines the following sheets.
Outlined areas indicate map sheets within the collection.

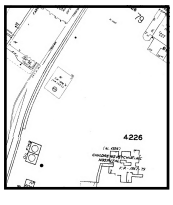



Volume 19, Sheet 21
Volume 19, Sheet 21
Volume 19, Sheet 16
Volume 19, Sheet 13

0 Feet 150 300 600

N

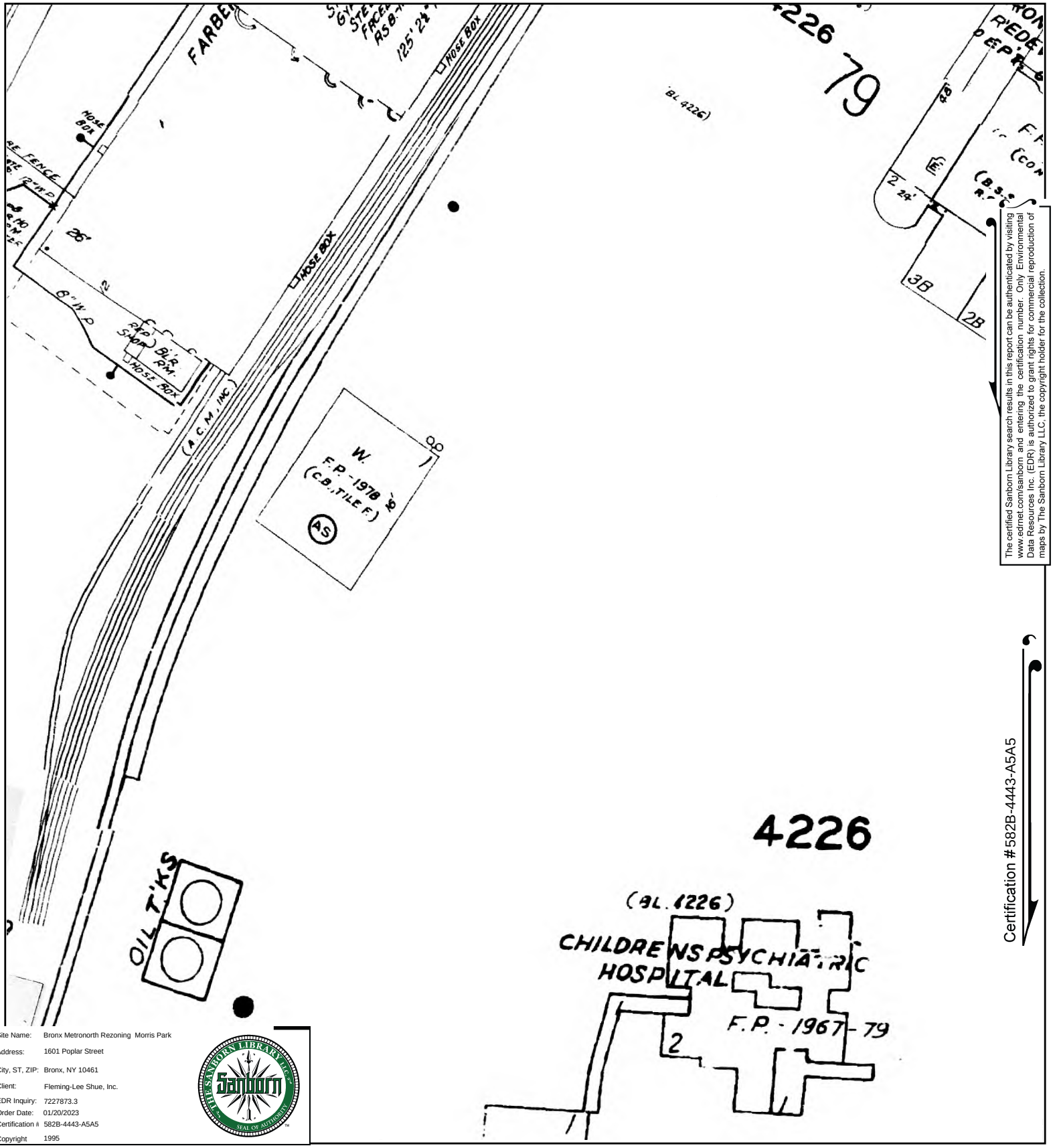

The certified Sanborn Library search results in this report can be authenticated by visiting www.edrnet.com/sanborn and entering the certification number. Only Environmental Data Resources Inc. (EDR) is authorized to grant rights for commercial reproduction of maps by The Sanborn Library LLC, the copyright holder for the collection.

Certification #582B-4443-A5A5

Site Name: Bronx Metronorth Rezoning Morris Park
Address: 1601 Poplar Street
City, ST, ZIP: Bronx, NY 10461
Client: Fleming-Lee Shue, Inc.
EDR Inquiry: 7227873.3
Order Date: 01/20/2023
Certification #: 582B-4443-A5A5
Copyright: 1995

This Certified Sanborn Map combines the following sheets.
Outlined areas indicate map sheets within the collection.

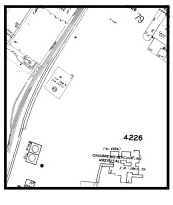

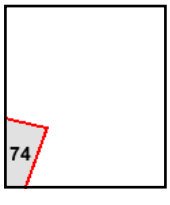

Volume 19, Sheet 14
Volume 19, Sheet 16
Volume 19, Sheet 22
Volume 19, Sheet 21
Volume 19, Sheet 15
Volume 19, Sheet 74

0 Feet 150 300 600

N

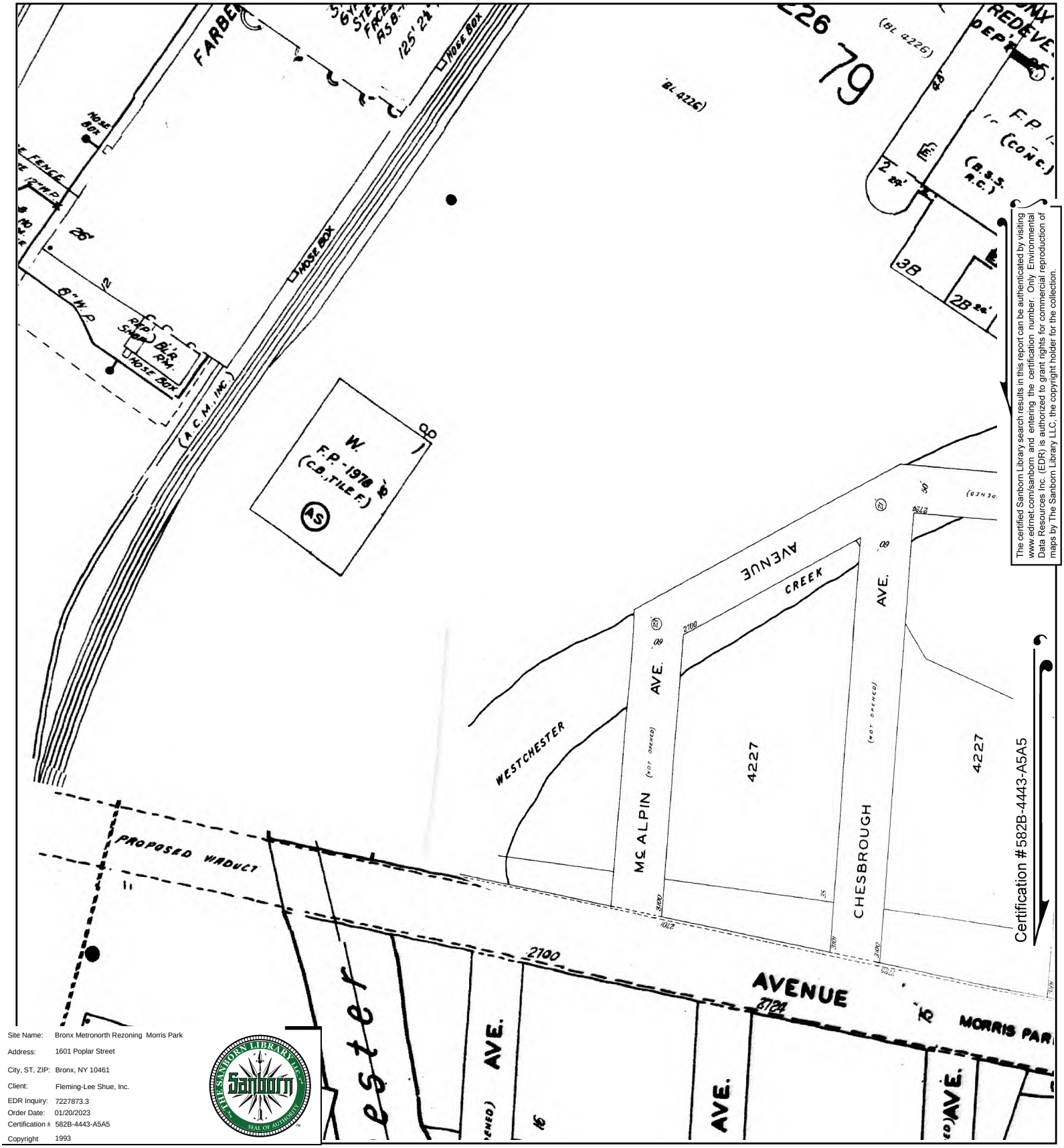

The certified Sanborn Library search results in this report can be authenticated by visiting www.edrnet.com/sanborn and entering the certification number. Only Environmental Data Resources Inc. (EDR) is authorized to grant rights for commercial reproduction of maps by The Sanborn Library LLC, the copyright holder for the collection.

Site Name:	Bronx Metronorth Rezoning Morris Park
Address:	1601 Poplar Street
City, ST, ZIP:	Bronx, NY 10461
Client:	Fleming-Lee Shue, Inc.
EDR Inquiry:	7227873.3
Order Date:	01/20/2023
Certification #:	582B-4443-A5A5
Copyright	1993

This Certified Sanborn Map combines the following sheets.
Outlined areas indicate map sheets within the collection.





Volume 19, Sheet 15
Volume 19, Sheet 21
Volume 19, Sheet 16
Volume 19, Sheet 22
Volume 19, Sheet 14

0 Feet 150 300 600

N

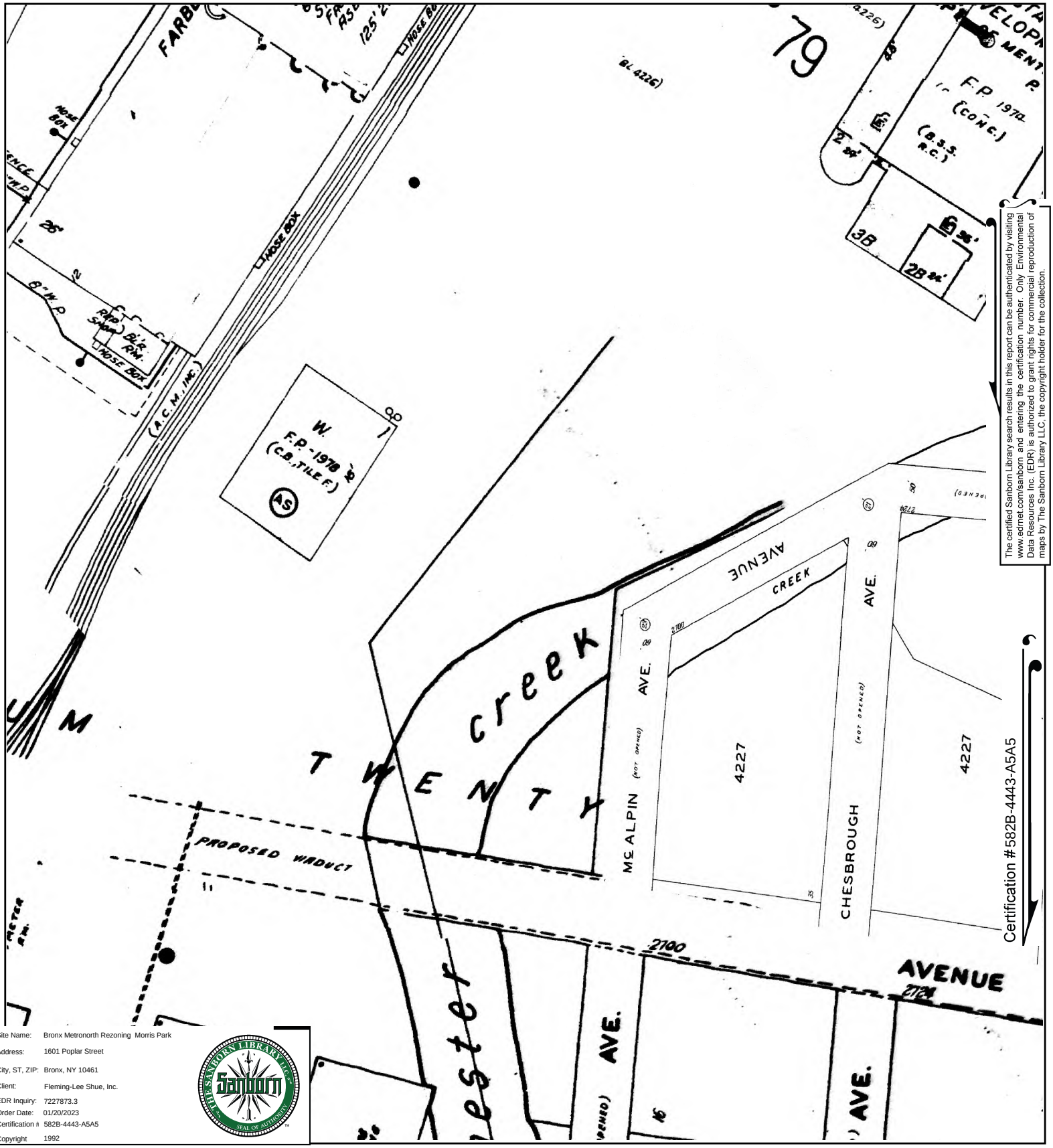

The certified Sanborn Library search results in this report can be authenticated by visiting www.edrnet.com/sanborn and entering the certification number. Only Environmental Data Resources Inc. (EDR) is authorized to grant rights for commercial reproduction of maps by The Sanborn Library LLC, the copyright holder for the collection.

Certification #582B-4443-A5A5

Site Name:	Bronx Metronorth Rezoning Morris Park
Address:	1601 Poplar Street
City, ST, ZIP:	Bronx, NY 10461
Client:	Fleming-Lee Shue, Inc.
EDR Inquiry:	7227873.3
Order Date:	01/20/2023
Certification #	582B-4443-A5A5
Copyright	1992

This Certified Sanborn Map combines the following sheets.
Outlined areas indicate map sheets within the collection.

0 Feet 150 300 600





Volume 19, Sheet 14
Volume 19, Sheet 22
Volume 19, Sheet 16
Volume 19, Sheet 21
Volume 19, Sheet 15

N

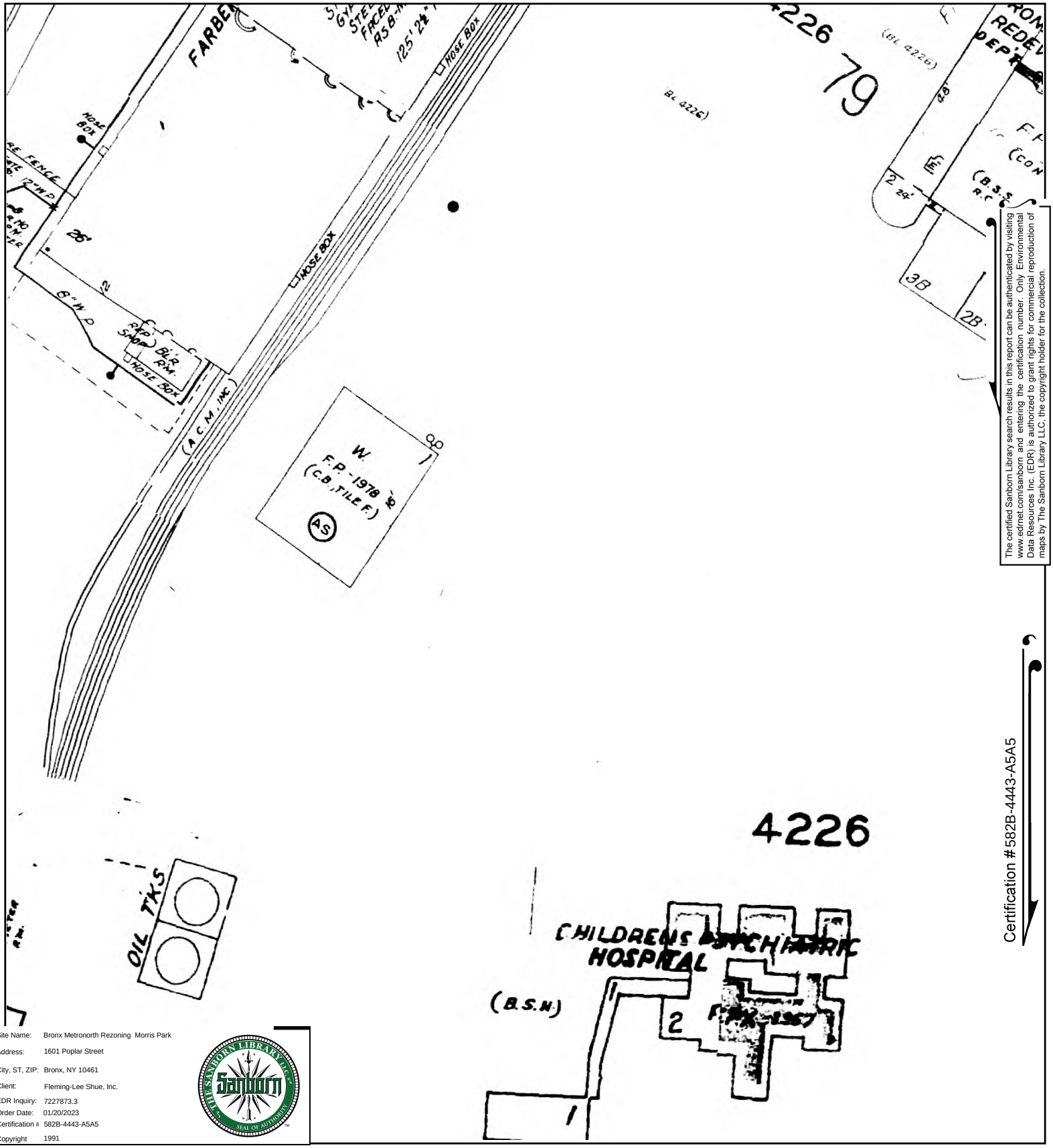

The certified Sanborn Library search results in this report can be authenticated by visiting www.edrnet.com/sanborn and entering the certification number. Only Environmental Data Resources Inc. (EDR) is authorized to grant rights for commercial reproduction of maps by The Sanborn Library LLC, the copyright holder for the collection.

Site Name: Bronx Metronorth Rezoning Morris Park
Address: 1601 Poplar Street
City, ST, ZIP: Bronx, NY 10461
Client: Fleming-Lee Shue, Inc.
EDR Inquiry: 7227873.3
Order Date: 01/20/2023
Certification #: 582B-4443-A5A5
Copyright 1991

This Certified Sanborn Map combines the following sheets.
Outlined areas indicate map sheets within the collection.

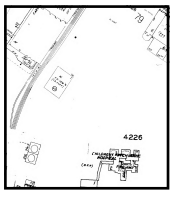



Volume 19, Sheet 21
Volume 19, Sheet 22
Volume 19, Sheet 16
Volume 19, Sheet 14

0 Feet 150 300 600

N

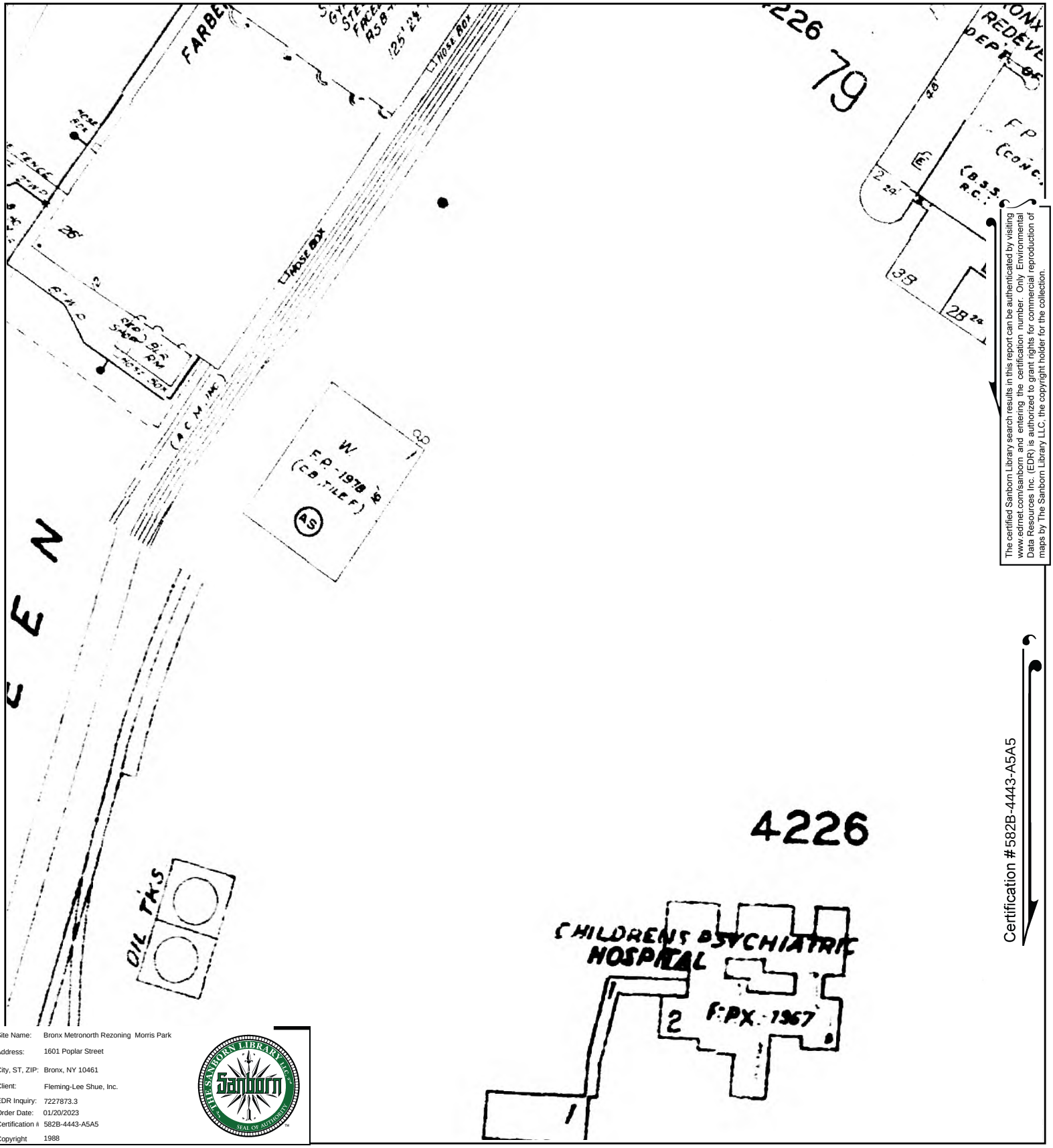

The certified Sanborn Library search results in this report can be authenticated by visiting www.edrnet.com/sanborn and entering the certification number. Only Environmental Data Resources Inc. (EDR) is authorized to grant rights for commercial reproduction of maps by The Sanborn Library LLC, the copyright holder for the collection.

Certification #582B-4443-A5A5

Site Name: Bronx Metronorth Rezoning Morris Park
Address: 1601 Poplar Street
City, ST, ZIP: Bronx, NY 10461
Client: Fleming-Lee Shue, Inc.
EDR Inquiry: 7227873.3
Order Date: 01/20/2023
Certification #: 582B-4443-A5A5
Copyright: 1988

This Certified Sanborn Map combines the following sheets.
Outlined areas indicate map sheets within the collection.

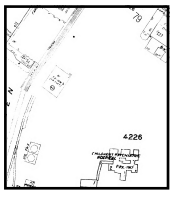

Volume 19, Sheet 22
Volume 19, Sheet 14
Volume 19, Sheet 16
Volume 19, Sheet 21

0 Feet 150 300 600

N

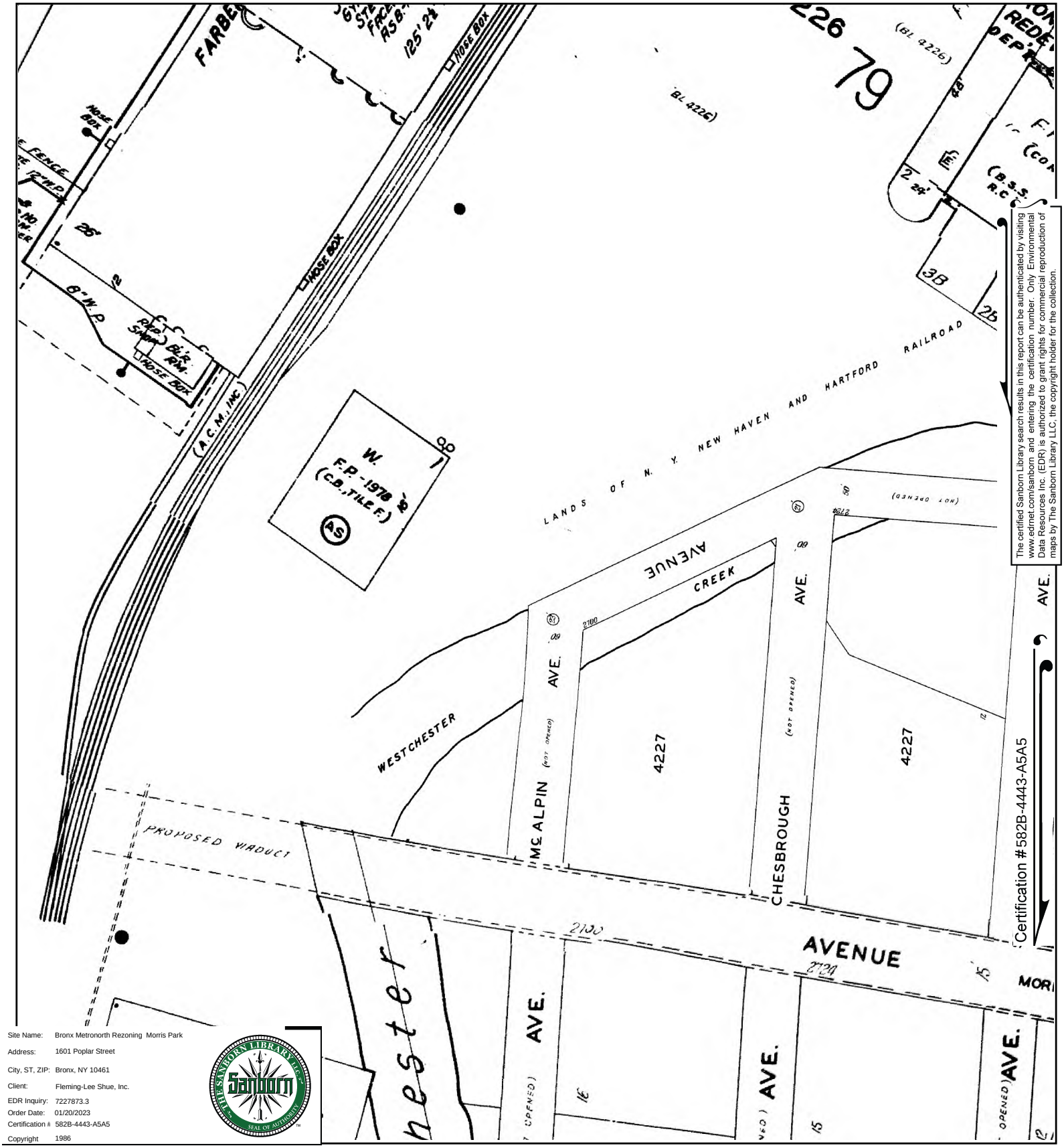

The certified Sanborn Library search results in this report can be authenticated by visiting www.edrnet.com/sanborn and entering the certification number. Only Environmental Data Resources Inc. (EDR) is authorized to grant rights for commercial reproduction of maps by The Sanborn Library LLC, the copyright holder for the collection.

Certification #582B-4443-A5A5

Site Name:	Bronx Metronorth Rezoning Morris Park
Address:	1601 Poplar Street
City, ST, ZIP:	Bronx, NY 10461
Client:	Fleming-Lee Shue, Inc.
EDR Inquiry:	7227873.3
Order Date:	01/20/2023
Certification #:	582B-4443-A5A5
Copyright	1986

This Certified Sanborn Map combines the following sheets.
Outlined areas indicate map sheets within the collection.

0 Feet 150 300 600





Volume 19, Sheet 21
Volume 19, Sheet 16
Volume 19, Sheet 14
Volume 19, Sheet 22

N



The certified Sanborn Library search results in this report can be authenticated by visiting www.edrnet.com/sanborn and entering the certification number. Only Environmental Data Resources Inc. (EDR) is authorized to grant rights for commercial reproduction of maps by The Sanborn Library LLC, the copyright holder for the collection.

Site Name:	Bronx Metronorth Rezoning Morris Park
Address:	1601 Poplar Street
City, ST, ZIP:	Bronx, NY 10461
Client:	Fleming-Lee Shue, Inc.
EDR Inquiry:	7227873.3
Order Date:	01/20/2023
Certification #:	582B-4443-A5A5
Copyright	1981

This Certified Sanborn Map combines the following sheets.
Outlined areas indicate map sheets within the collection.





Volume 19, Sheet 16
Volume 19, Sheet 14
Volume 19, Sheet 22
Volume 19, Sheet 21

0 Feet 150 300 600

N

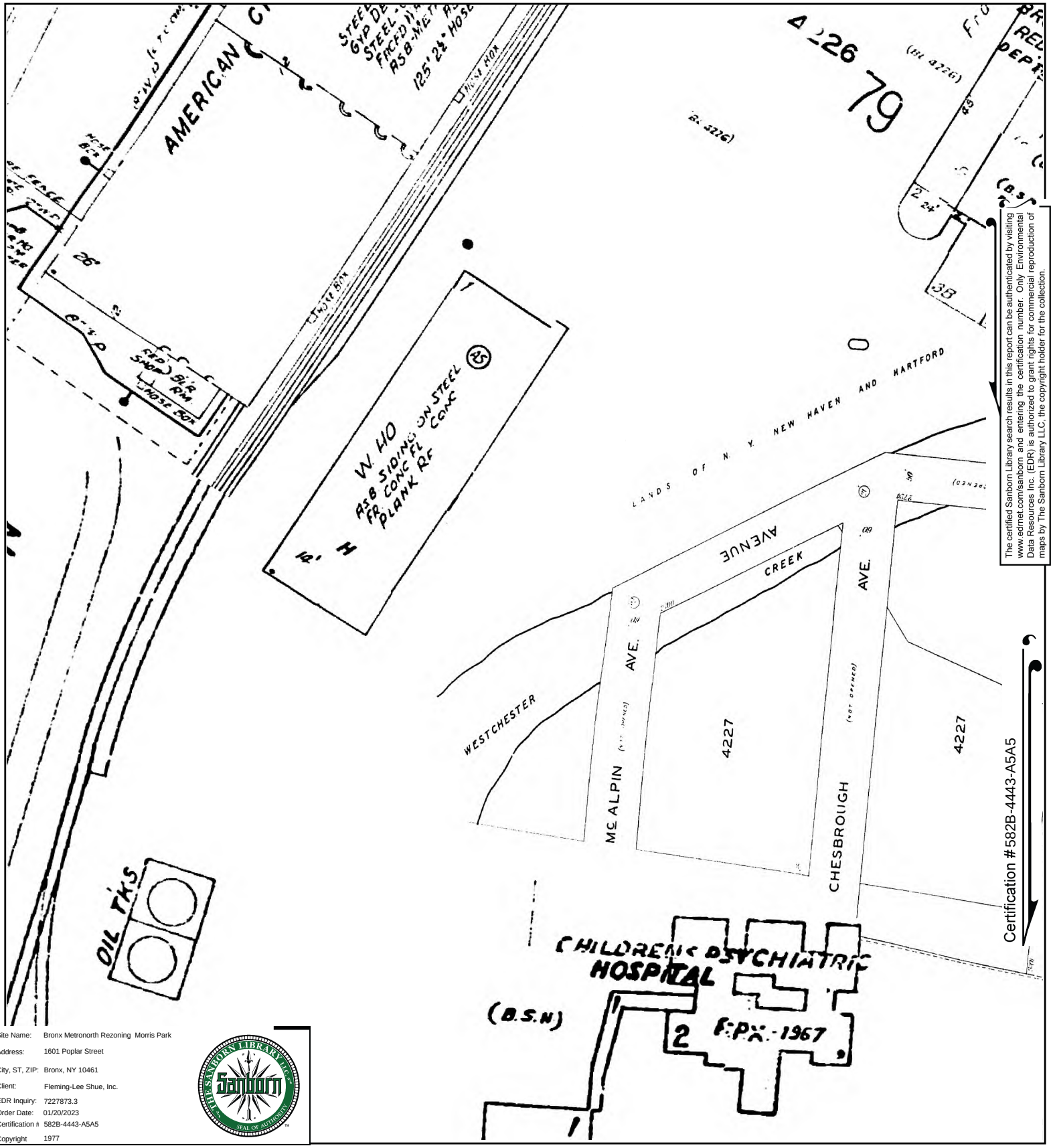

The certified Sanborn Library search results in this report can be authenticated by visiting www.edrnet.com/sanborn and entering the certification number. Only Environmental Data Resources Inc. (EDR) is authorized to grant rights for commercial reproduction of maps by The Sanborn Library LLC, the copyright holder for the collection.

Site Name:	Bronx Metronorth Rezoning Morris Park
Address:	1601 Poplar Street
City, ST, ZIP:	Bronx, NY 10461
Client:	Fleming-Lee Shue, Inc.
EDR Inquiry:	7227873.3
Order Date:	01/20/2023
Certification #:	582B-4443-A5A5
Copyright	1977

This Certified Sanborn Map combines the following sheets.
Outlined areas indicate map sheets within the collection.

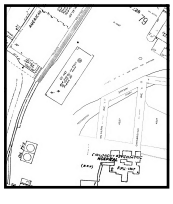



Volume 19, Sheet 15
Volume 19, Sheet 21
Volume 19, Sheet 16
Volume 19, Sheet 22
Volume 19, Sheet 14

0 Feet 150 300 600

N

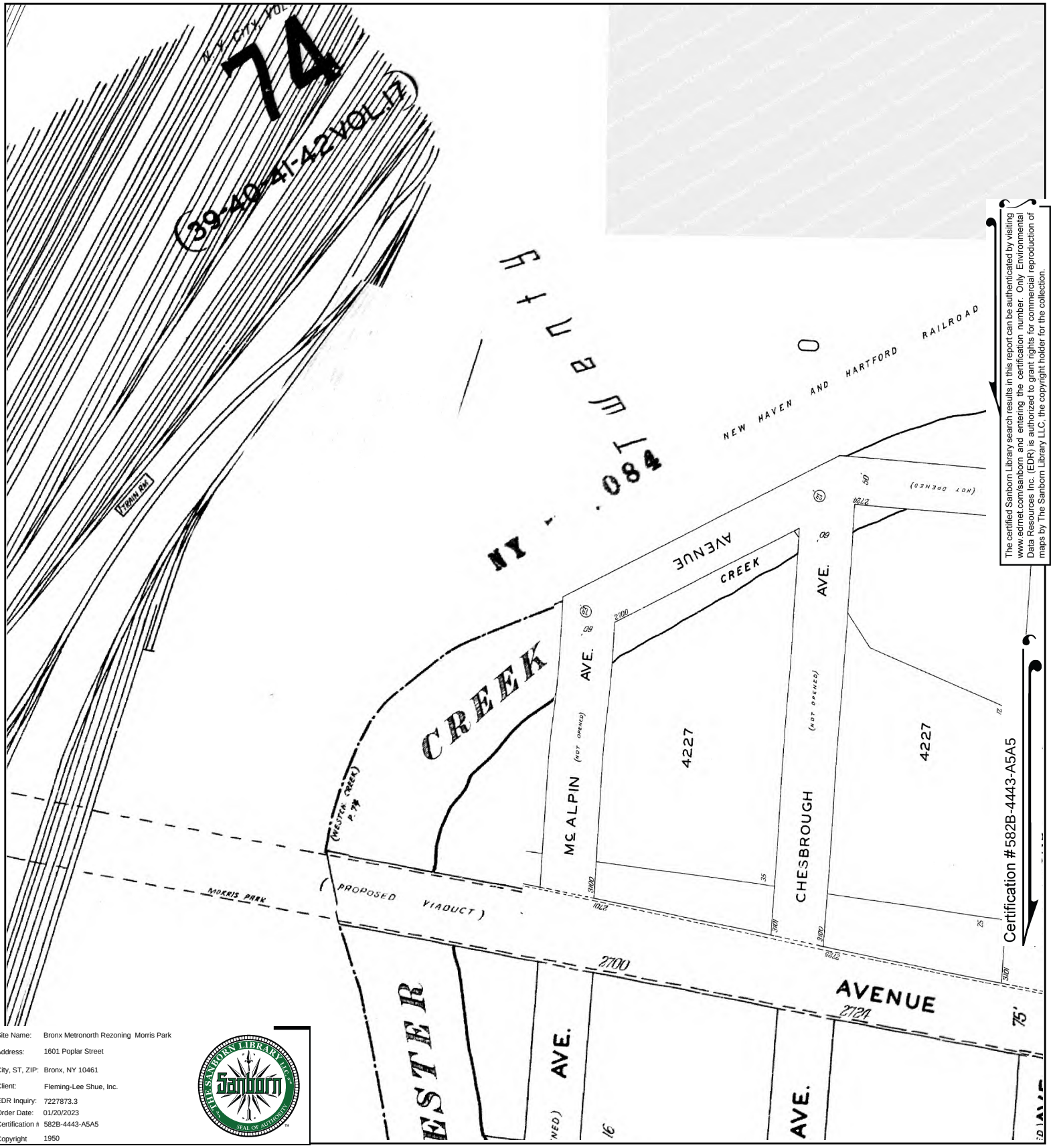

The certified Sanborn Library search results in this report can be authenticated by visiting www.edrnet.com/sanborn and entering the certification number. Only Environmental Data Resources Inc. (EDR) is authorized to grant rights for commercial reproduction of maps by The Sanborn Library LLC, the copyright holder for the collection.

Site Name:	Bronx Metronorth Rezoning Morris Park
Address:	1601 Poplar Street
City, ST, ZIP:	Bronx, NY 10461
Client:	Fleming-Lee Shue, Inc.
EDR Inquiry:	7227873.3
Order Date:	01/20/2023
Certification #:	582B-4443-A5A5
Copyright	1950

This Certified Sanborn Map combines the following sheets.
Outlined areas indicate map sheets within the collection.

0 Feet 150 300 600

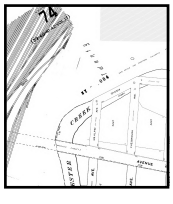

Volume 19, Sheet 14
Volume 19, Sheet 22
Volume 19, Sheet 16
Volume 19, Sheet 21

N

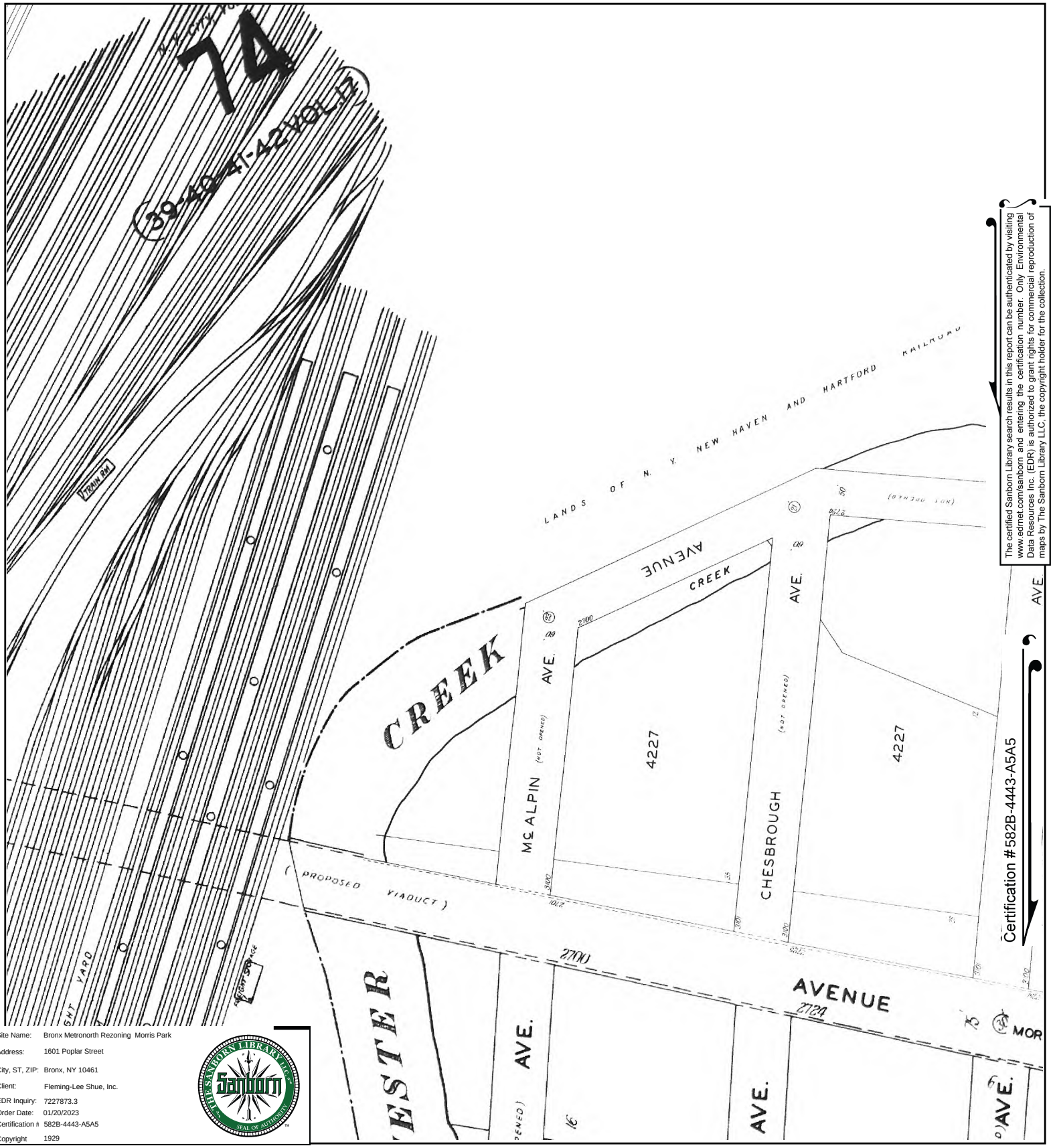

The certified Sanborn Library search results in this report can be authenticated by visiting www.edrnet.com/sanborn and entering the certification number. Only Environmental Data Resources Inc. (EDR) is authorized to grant rights for commercial reproduction of maps by The Sanborn Library LLC, the copyright holder for the collection.

Certification #582B-4443-A5A5

Site Name:	Bronx Metronorth Rezoning Morris Park
Address:	1601 Poplar Street
City, ST, ZIP:	Bronx, NY 10461
Client:	Fleming-Lee Shue, Inc.
EDR Inquiry:	7227873.3
Order Date:	01/20/2023
Certification #:	582B-4443-A5A5
Copyright	1929

This Certified Sanborn Map combines the following sheets.
Outlined areas indicate map sheets within the collection.

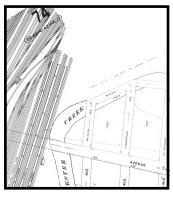

Volume 19, Sheet 21
Volume 19, Sheet 16
Volume 19, Sheet 22
Volume 19, Sheet 14

0 Feet 150 300 600

N

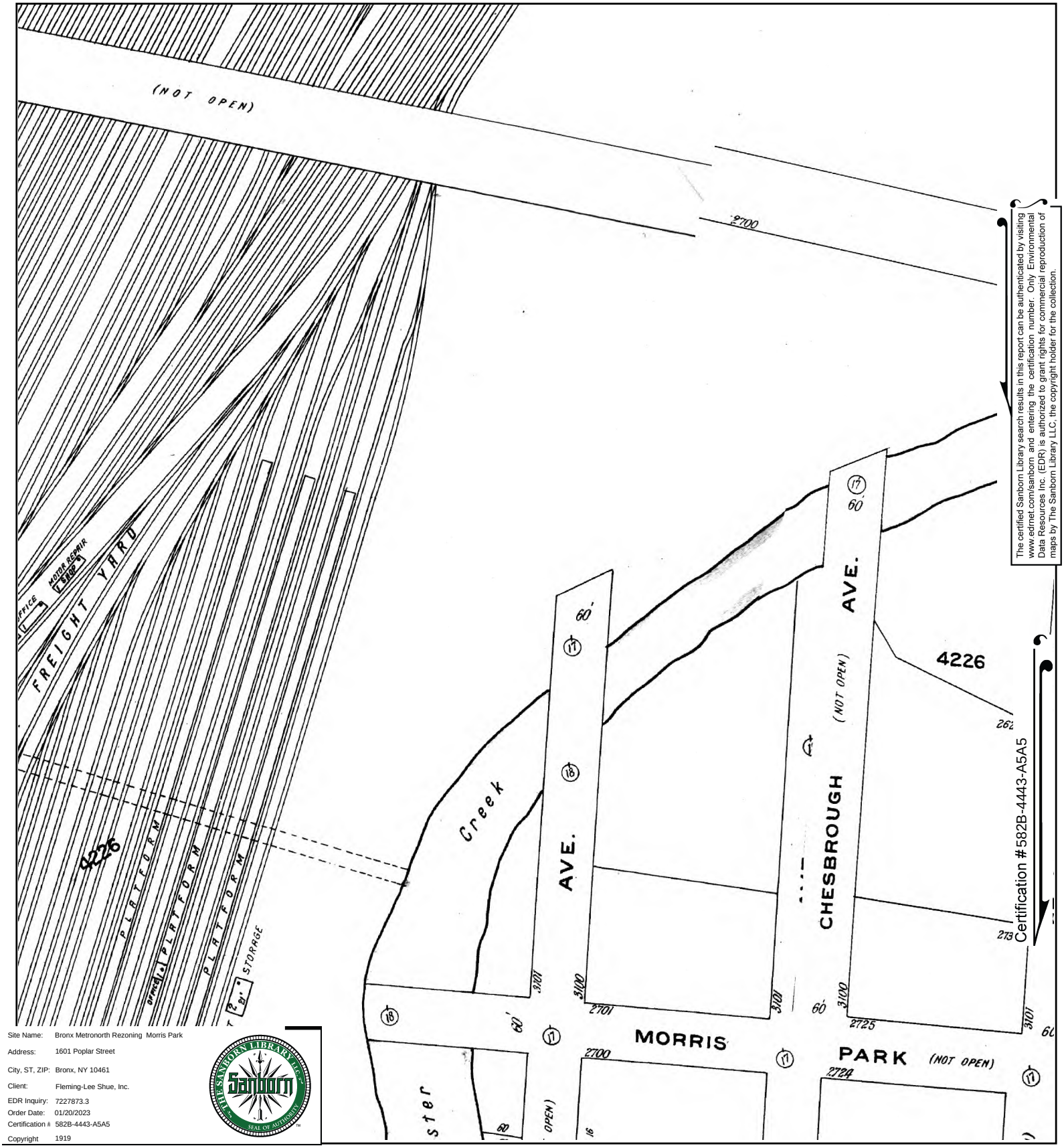

The certified Sanborn Library search results in this report can be authenticated by visiting www.edrnet.com/sanborn and entering the certification number. Only Environmental Data Resources Inc. (EDR) is authorized to grant rights for commercial reproduction of maps by The Sanborn Library LLC, the copyright holder for the collection.

Certification #582B-4443-A5A5

Site Name:	Bronx Metronorth Rezoning Morris Park
Address:	1601 Poplar Street
City, ST, ZIP:	Bronx, NY 10461
Client:	Fleming-Lee Shue, Inc.
EDR Inquiry:	7227873.3
Order Date:	01/20/2023
Certification #:	582B-4443-A5A5
Copyright	1919

This Certified Sanborn Map combines the following sheets.
Outlined areas indicate map sheets within the collection.

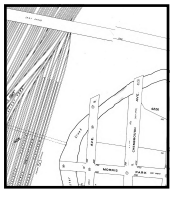

Volume 17, Sheet 39
Volume 17, Sheet 38
Volume 17, Sheet 14

0 Feet 150 300 600

N

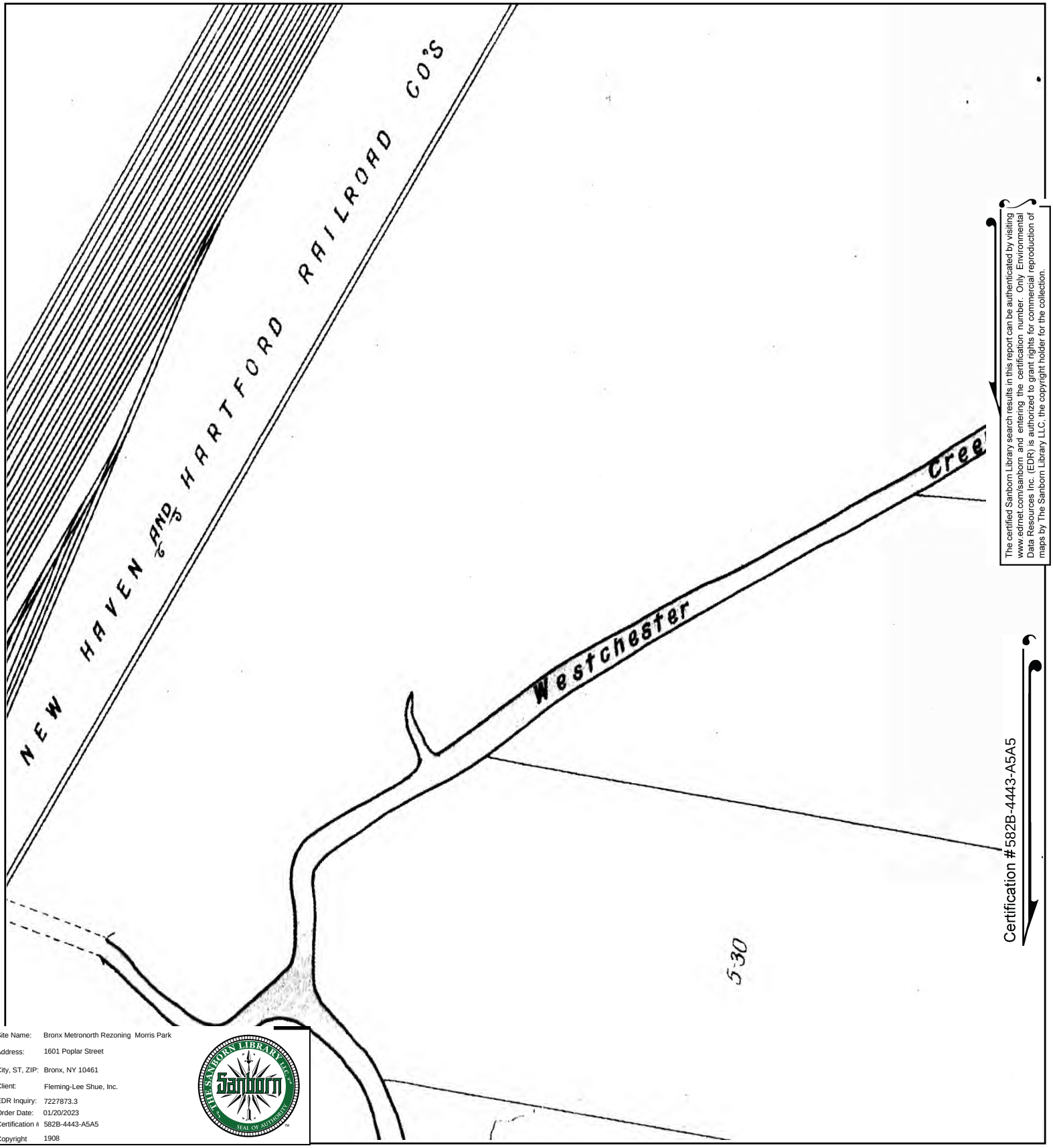

The certified Sanborn Library search results in this report can be authenticated by visiting www.edrnet.com/sanborn and entering the certification number. Only Environmental Data Resources Inc. (EDR) is authorized to grant rights for commercial reproduction of maps by The Sanborn Library LLC, the copyright holder for the collection.

Certification #582B-4443-A5A5

Site Name:	Bronx Metronorth Rezoning Morris Park
Address:	1601 Poplar Street
City, ST, ZIP:	Bronx, NY 10461
Client:	Fleming-Lee Shue, Inc.
EDR Inquiry:	7227873.3
Order Date:	01/20/2023
Certification #:	582B-4443-A5A5
Copyright	1908

This Certified Sanborn Map combines the following sheets.
Outlined areas indicate map sheets within the collection.

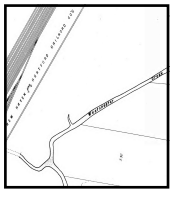



Volume A, Sheet 36

0 Feet 150 300 600

N

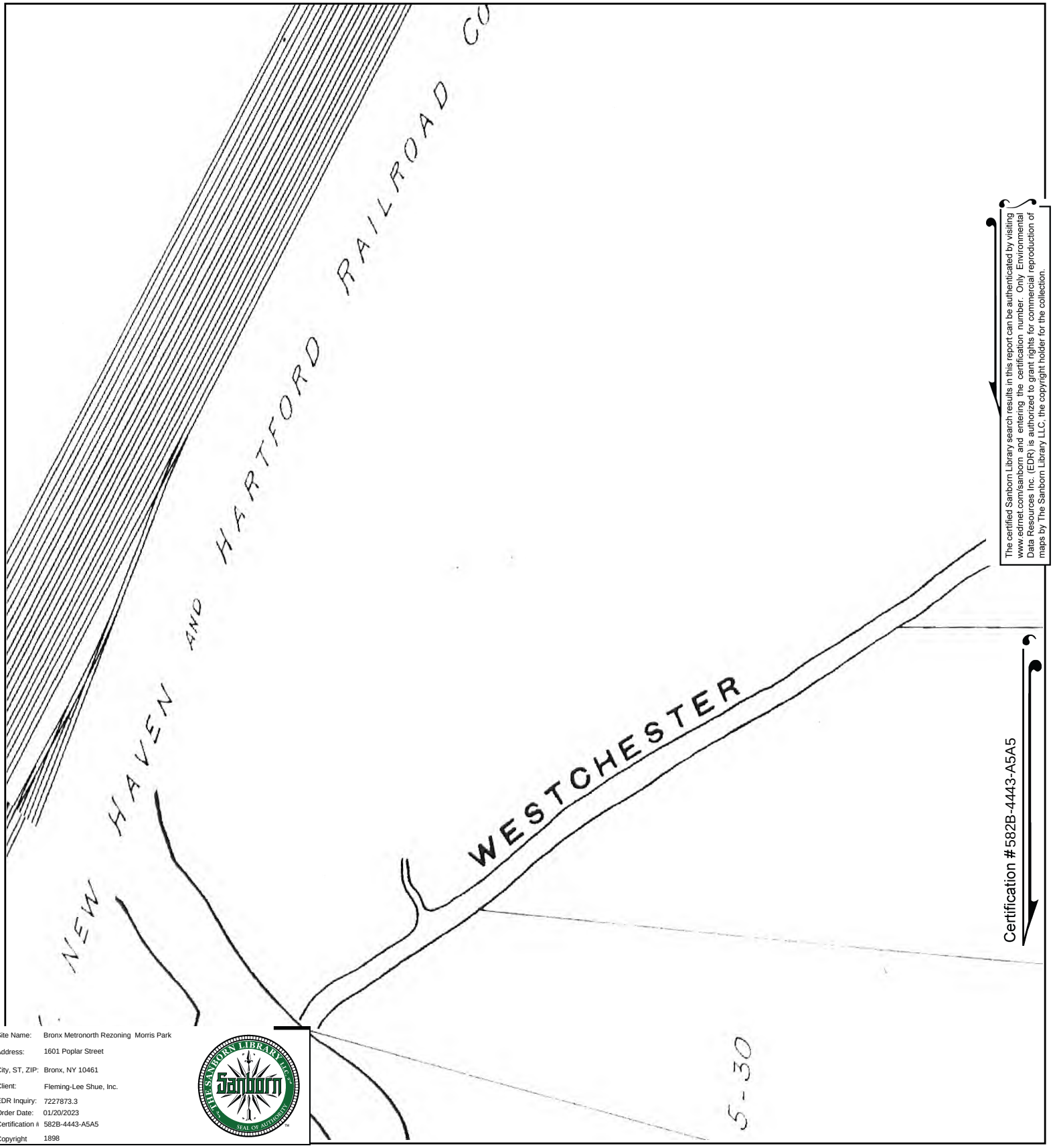

The certified Sanborn Library search results in this report can be authenticated by visiting www.edrnet.com/sanborn and entering the certification number. Only Environmental Data Resources Inc. (EDR) is authorized to grant rights for commercial reproduction of maps by The Sanborn Library LLC, the copyright holder for the collection.

Certification #582B-4443-A5A5

Site Name: Bronx Metronorth Rezoning Morris Park
Address: 1601 Poplar Street
City, ST, ZIP: Bronx, NY 10461
Client: Fleming-Lee Shue, Inc.
EDR Inquiry: 7227873.3
Order Date: 01/20/2023
Certification #: 582B-4443-A5A5
Copyright: 1898

This Certified Sanborn Map combines the following sheets.
Outlined areas indicate map sheets within the collection.

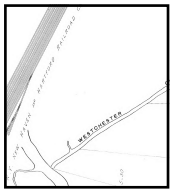

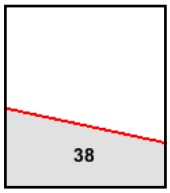

Volume A, Sheet 38
Volume A, Sheet 36
Volume A, Sheet 6

0 Feet 150 300 600

N

Bronx Metronorth Rezoning Morris Park

1601 Poplar Street

Bronx, NY 10461

Inquiry Number: 7227873.3

January 20, 2023

Certified Sanborn® Map Report

6 Armstrong Road, 4th floor
Shelton, CT 06484
Toll Free: 800.352.0050
www.edrnet.com

Certified Sanborn® Map Report

01/20/23

Site Name:

Bronx Metronorth Rezoning M
1601 Poplar Street
Bronx, NY 10461
EDR Inquiry # 7227873.3

Client Name:

Fleming-Lee Shue, Inc.
158 West 29th St
New York, NY 10001
Contact: Joel E Kane

The Sanborn Library has been searched by EDR and maps covering the target property location as provided by Fleming-Lee Shue, Inc. were identified for the years listed below. The Sanborn Library is the largest, most complete collection of fire insurance maps. The collection includes maps from Sanborn, Bromley, Perris & Browne, Hopkins, Barlow, and others. Only Environmental Data Resources Inc. (EDR) is authorized to grant rights for commercial reproduction of maps by the Sanborn Library LLC, the copyright holder for the collection. Results can be authenticated by visiting www.edrnet.com/sanborn.

The Sanborn Library is continually enhanced with newly identified map archives. This report accesses all maps in the collection as of the day this report was generated.

Certified Sanborn Results:

Certification # 582B-4443-A5A5

PO # FP1420

Project Bronx MetroNorth Rezoning 2

Maps Provided:

2007	1996	1977
2006	1995	1950
2005	1993	1929
2004	1992	1919
2003	1991	1898
2002	1988	
2001	1986	
1998	1981	

Sanborn® Library search results

Certification #: 582B-4443-A5A5

The Sanborn Library includes more than 1.2 million fire insurance maps from Sanborn, Bromley, Perris & Browne, Hopkins, Barlow and others which track historical property usage in approximately 12,000 American cities and towns. Collections searched:

- ☑ Library of Congress
- ☑ University Publications of America
- ☑ EDR Private Collection

The Sanborn Library LLC Since 1866™

Limited Permission To Make Copies

Fleming-Lee Shue, Inc. (the client) is permitted to make up to FIVE photocopies of this Sanborn Map transmittal and each fire insurance map accompanying this report solely for the limited use of its customer. No one other than the client is authorized to make copies. Upon request made directly to an EDR Account Executive, the client may be permitted to make a limited number of additional photocopies. This permission is conditioned upon compliance by the client, its customer and their agents with EDR's copyright policy; a copy of which is available upon request.

Disclaimer - Copyright and Trademark Notice

This Report contains certain information obtained from a variety of public and other sources reasonably available to Environmental Data Resources, LLC. It cannot be concluded from this Report that coverage information for the target and surrounding properties does not exist from other sources. This Report is provided on an "AS IS", "AS AVAILABLE" basis. NO WARRANTY EXPRESS OR IMPLIED IS MADE WHATSOEVER IN CONNECTION WITH THIS REPORT. ENVIRONMENTAL DATA RESOURCES, LLC AND ITS SUBSIDIARIES, AFFILIATES AND THIRD PARTY SUPPLIERS DISCLAIM ALL WARRANTIES, OF ANY KIND OR NATURE, EXPRESS OR IMPLIED, ARISING OUT OF OR RELATED TO THIS REPORT OR ANY OF THE DATA AND INFORMATION PROVIDED IN THIS REPORT, INCLUDING WITHOUT LIMITATION, ANY WARRANTIES REGARDING ACCURACY, QUALITY, CORRECTNESS, COMPLETENESS, COMPREHENSIVENESS, SUITABILITY, MERCHANTABILITY, FITNESS FOR A PARTICULAR PURPOSE, TITLE, NON-INFRINGEMENT, MISAPPROPRIATION, OR OTHERWISE. ALL RISK IS ASSUMED BY THE USER. IN NO EVENT SHALL ENVIRONMENTAL DATA RESOURCES, LLC OR ITS SUBSIDIARIES, AFFILIATES OR THIRD PARTY SUPPLIERS BE LIABLE TO ANYONE FOR ANY DIRECT, INCIDENTAL, INDIRECT, SPECIAL, CONSEQUENTIAL OR OTHER DAMAGES OF ANY TYPE OR KIND (INCLUDING BUT NOT LIMITED TO LOSS OF PROFITS, LOSS OF USE, OR LOSS OF DATA), ARISING OUT OF OR IN ANY WAY CONNECTED WITH THIS REPORT OR ANY OF THE DATA AND INFORMATION PROVIDED IN THIS REPORT. Any analyses, estimates, ratings, environmental risk levels, or risk codes provided in this Report are provided for illustrative purposes only, and are not intended to provide, nor should they be interpreted as providing any facts regarding, or prediction or forecast of, any environmental risk for any property. Only an assessment performed by a qualified environmental professional can provide findings, opinions or conclusions regarding the environmental risk or conditions in, on or at any property.

Copyright 2023 by Environmental Data Resources, Inc. All rights reserved. Reproduction in any media or format, in whole or in part, of any report or map of Environmental Data Resources, Inc., or its affiliates, is prohibited without prior written permission.

EDR and its logos (including Sanborn and Sanborn Map) are trademarks of Environmental Data Resources, LLC or its affiliates. All other trademarks used herein are the property of their respective owners.

Sanborn Sheet Key

This Certified Sanborn Map Report is based upon the following Sanborn Fire Insurance map sheets.

2007 Source Sheets


Volume 19, Sheet 14
2007


Volume 19, Sheet 22
2007


Volume 19, Sheet 16
2007


Volume 19, Sheet 21
2007

2006 Source Sheets


Volume 19, Sheet 16
2006


Volume 19, Sheet 21
2006

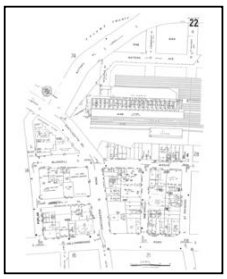
Volume 19, Sheet 22
2006


Volume 19, Sheet 14
2006

2005 Source Sheets


Volume 19, Sheet 14
2005


Volume 19, Sheet 22
2005


Volume 19, Sheet 21
2005


Volume 19, Sheet 16
2005

2004 Source Sheets


Volume 19, Sheet 16
2004


Volume 19, Sheet 21
2004


Volume 19, Sheet 22
2004


Volume 19, Sheet 14
2004

Sanborn Sheet Key

This Certified Sanborn Map Report is based upon the following Sanborn Fire Insurance map sheets.

2003 Source Sheets


Volume 19, Sheet 14
2003


Volume 19, Sheet 22
2003


Volume 19, Sheet 21
2003


Volume 19, Sheet 16
2003

2002 Source Sheets


Volume 19, Sheet 15
2002


Volume 19, Sheet 21
2002


Volume 19, Sheet 16
2002

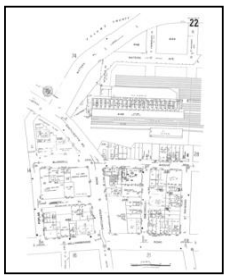
Volume 19, Sheet 22
2002


Volume 19, Sheet 14
2002

2001 Source Sheets


Volume 19, Sheet 14
2001


Volume 19, Sheet 22
2001


Volume 19, Sheet 16
2001


Volume 19, Sheet 21
2001

Sanborn Sheet Key

This Certified Sanborn Map Report is based upon the following Sanborn Fire Insurance map sheets.

1998 Source Sheets


Volume 19, Sheet 15
1998


Volume 19, Sheet 21
1998


Volume 19, Sheet 16
1998


Volume 19, Sheet 22
1998


Volume 19, Sheet 14
1998

1996 Source Sheets

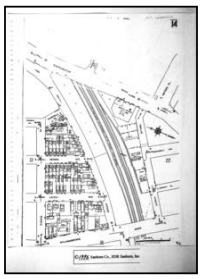
Volume 19, Sheet 13
1996


Volume 19, Sheet 21
1996


Volume 19, Sheet 16
1996


Volume 19, Sheet 21
1996

1995 Source Sheets


Volume 19, Sheet 15
1995


Volume 19, Sheet 21
1995


Volume 19, Sheet 74
1995


Volume 19, Sheet 16
1995


Volume 19, Sheet 22
1995

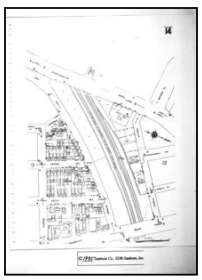
Volume 19, Sheet 14
1995

Sanborn Sheet Key

This Certified Sanborn Map Report is based upon the following Sanborn Fire Insurance map sheets.

1993 Source Sheets


Volume 19, Sheet 14
1993


Volume 19, Sheet 22
1993

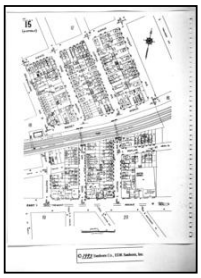
Volume 19, Sheet 15
1993


Volume 19, Sheet 21
1993


Volume 19, Sheet 16
1993

1992 Source Sheets


Volume 19, Sheet 15
1992


Volume 19, Sheet 16
1992


Volume 19, Sheet 21
1992


Volume 19, Sheet 22
1992


Volume 19, Sheet 14
1992

1991 Source Sheets


Volume 19, Sheet 14
1991


Volume 19, Sheet 16
1991


Volume 19, Sheet 22
1991


Volume 19, Sheet 21
1991

1988 Source Sheets


Volume 19, Sheet 21
1988

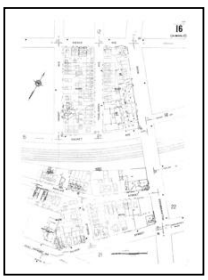
Volume 19, Sheet 16
1988

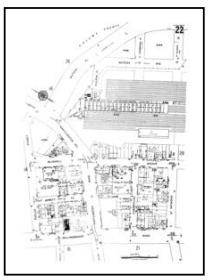
Volume 19, Sheet 22
1988


Volume 19, Sheet 14
1988

Sanborn Sheet Key

This Certified Sanborn Map Report is based upon the following Sanborn Fire Insurance map sheets.

1986 Source Sheets


Volume 19, Sheet 14
1986


Volume 19, Sheet 22
1986


Volume 19, Sheet 16
1986


Volume 19, Sheet 21
1986

1981 Source Sheets


Volume 19, Sheet 21
1981


Volume 19, Sheet 22
1981


Volume 19, Sheet 14
1981


Volume 19, Sheet 16
1981

1977 Source Sheets


Volume 19, Sheet 14
1977

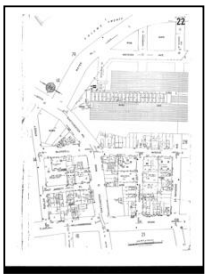
Volume 19, Sheet 22
1977


Volume 19, Sheet 16
1977


Volume 19, Sheet 21
1977


Volume 19, Sheet 15
1977

1950 Source Sheets

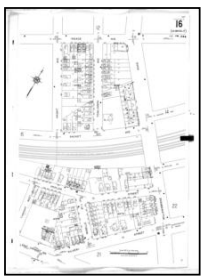
Volume 19, Sheet 16
1950


Volume 19, Sheet 21
1950


Volume 19, Sheet 22
1950

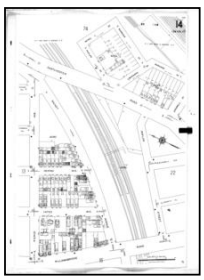
Volume 19, Sheet 14
1950

Sanborn Sheet Key

This Certified Sanborn Map Report is based upon the following Sanborn Fire Insurance map sheets.

1929 Source Sheets


Volume 19, Sheet 14
1929


Volume 19, Sheet 16
1929


Volume 19, Sheet 22
1929


Volume 19, Sheet 21
1929

1919 Source Sheets


Volume 17, Sheet 14
1919


Volume 17, Sheet 38
1919

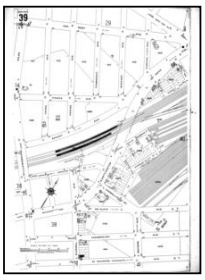
Volume 17, Sheet 39
1919

1898 Source Sheets


Volume A, Sheet 6
1898


Volume A, Sheet 36
1898

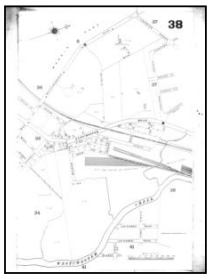
Volume A, Sheet 38
1898

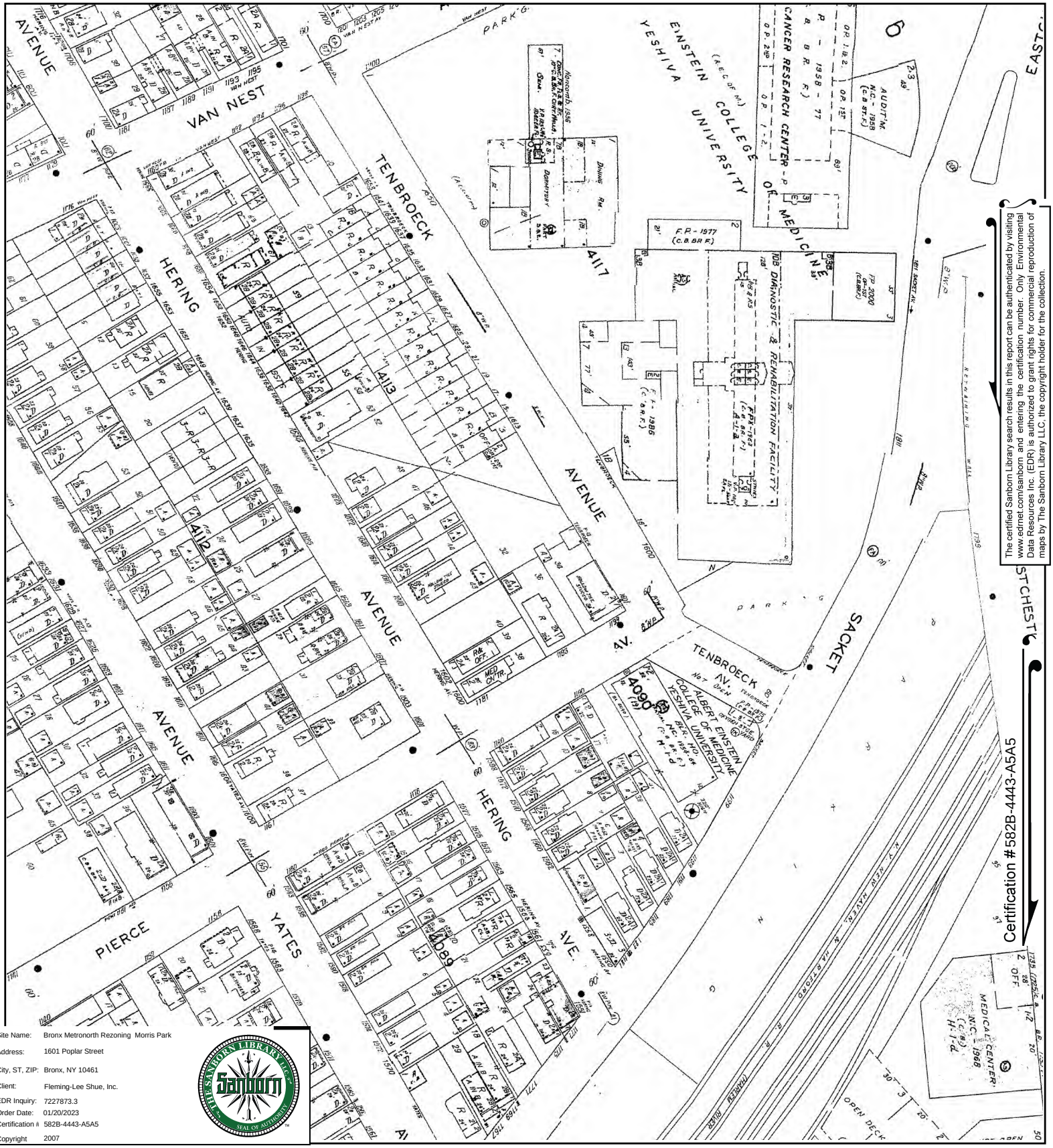

The certified Sanborn Library search results in this report can be authenticated by visiting www.edrnet.com/sanborn and entering the certification number. Only Environmental Data Resources Inc. (EDR) is authorized to grant rights for commercial reproduction of maps by The Sanborn Library LLC, the copyright holder for the collection.

Site Name:	Bronx Metronorth Rezoning Morris Park
Address:	1601 Poplar Street
City, ST, ZIP:	Bronx, NY 10461
Client:	Fleming-Lee Shue, Inc.
EDR Inquiry:	7227873.3
Order Date:	01/20/2023
Certification #:	582B-4443-A5A5
Copyright	2007

This Certified Sanborn Map combines the following sheets.
Outlined areas indicate map sheets within the collection.

0 Feet 150 300 600



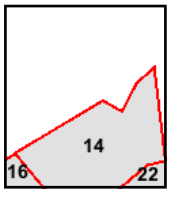

Volume 19, Sheet 21
Volume 19, Sheet 16
Volume 19, Sheet 22
Volume 19, Sheet 14

N

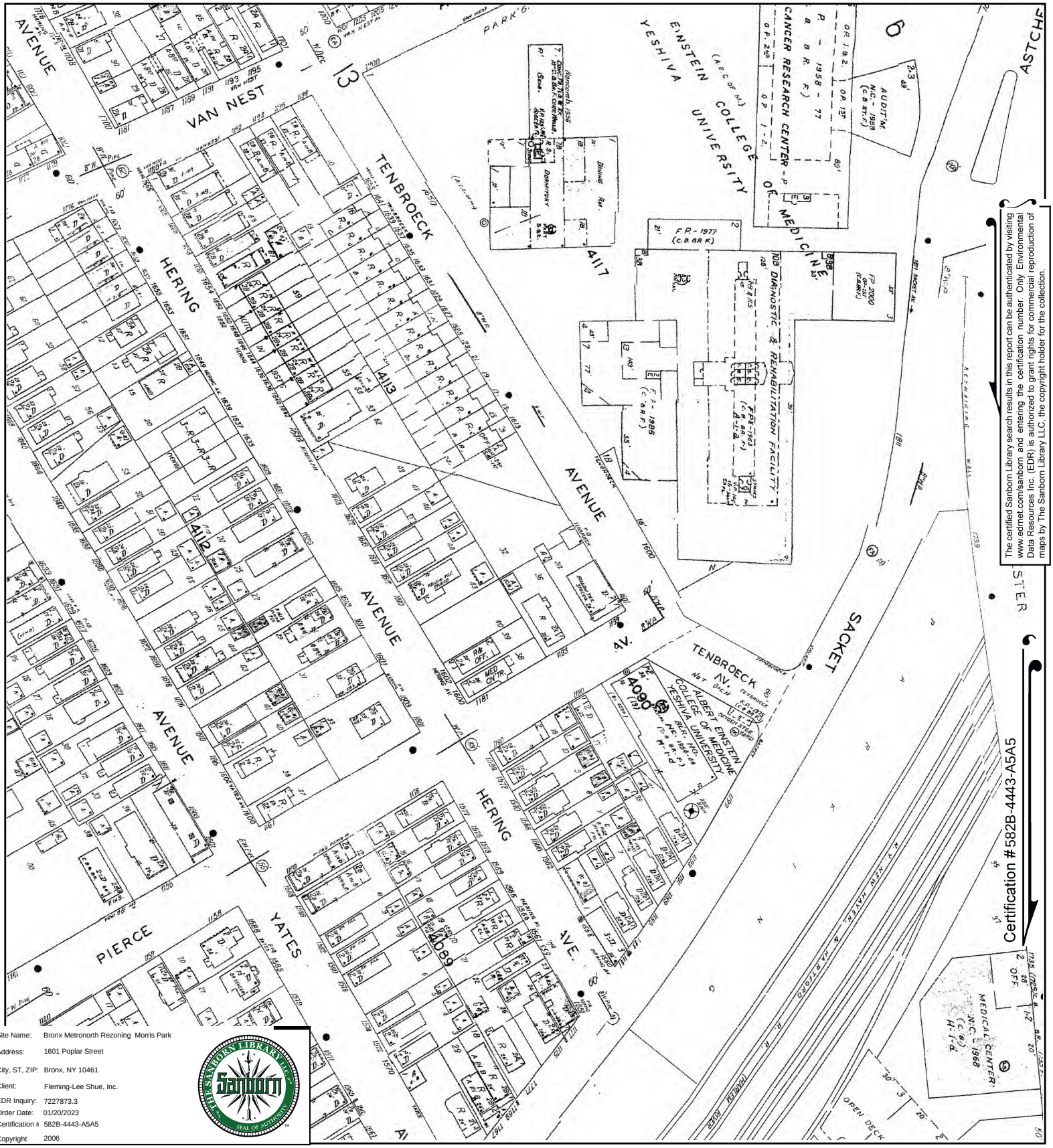

The certified Sanborn Library search results in this report can be authenticated by visiting www.edrnet.com/sanborn and entering the certification number. Only Environmental Data Resources Inc. (EDR) is authorized to grant rights for commercial reproduction of maps by The Sanborn Library LLC, the copyright holder for the collection.

Site Name:	Bronx Metronorth Rezoning Morris Park
Address:	1601 Poplar Street
City, ST, ZIP:	Bronx, NY 10461
Client:	Fleming-Lee Shue, Inc.
EDR Inquiry:	7227873.3
Order Date:	01/20/2023
Certification #:	582B-4443-A5A5
Copyright	2006

This Certified Sanborn Map combines the following sheets.
Outlined areas indicate map sheets within the collection.

0 Feet 150 300 600



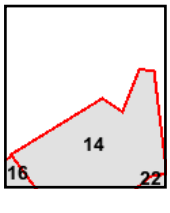

Volume 19, Sheet 14
Volume 19, Sheet 22
Volume 19, Sheet 21
Volume 19, Sheet 16

N

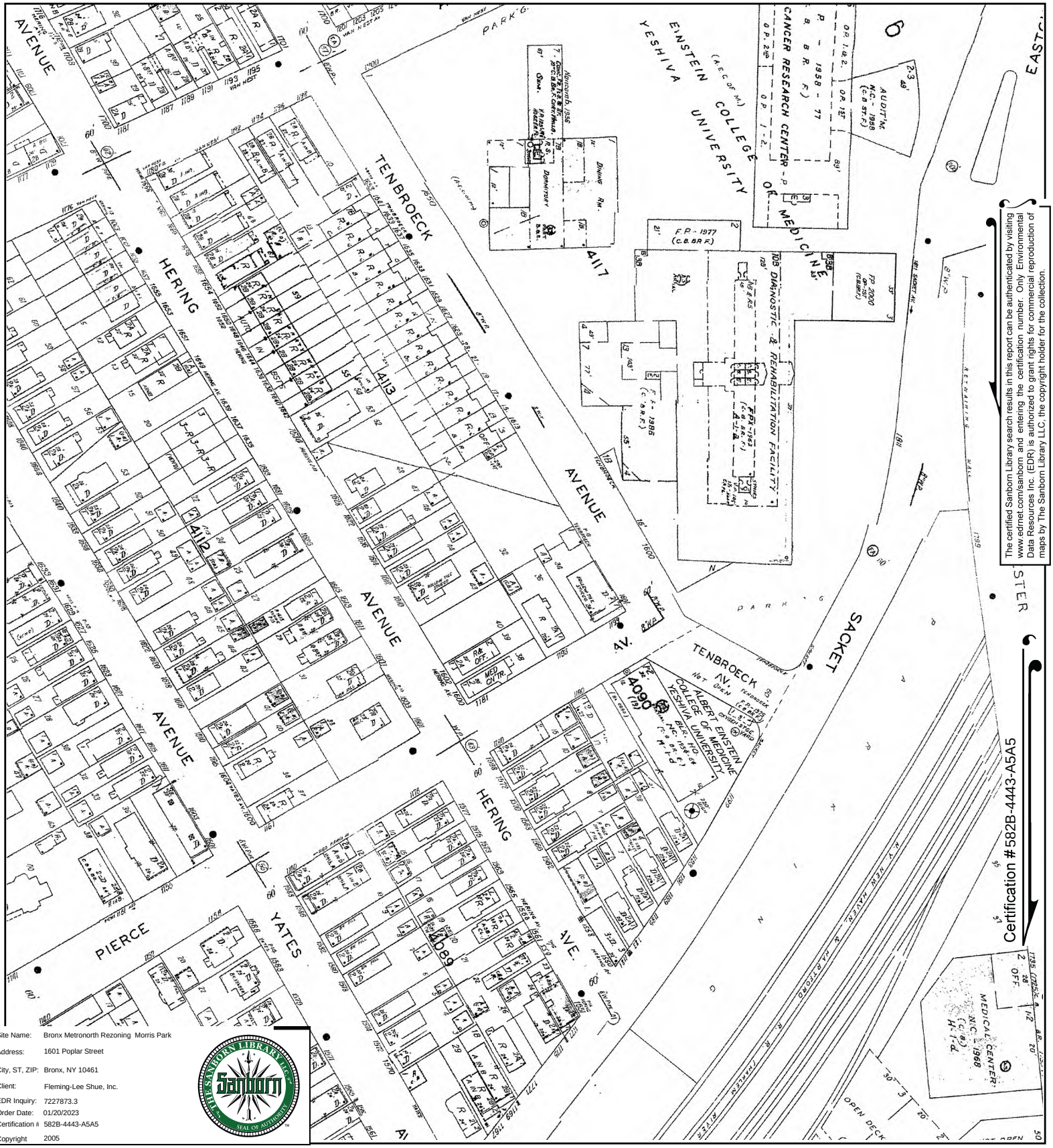

The certified Sanborn Library search results in this report can be authenticated by visiting www.edrnet.com/sanborn and entering the certification number. Only Environmental Data Resources Inc. (EDR) is authorized to grant rights for commercial reproduction of maps by The Sanborn Library LLC, the copyright holder for the collection.

Site Name:	Bronx Metronorth Rezoning Morris Park
Address:	1601 Poplar Street
City, ST, ZIP:	Bronx, NY 10461
Client:	Fleming-Lee Shue, Inc.
EDR Inquiry:	7227873.3
Order Date:	01/20/2023
Certification #:	582B-4443-A5A5
Copyright	2005

This Certified Sanborn Map combines the following sheets.
Outlined areas indicate map sheets within the collection.



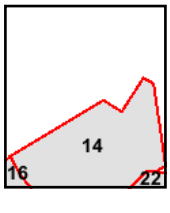

Volume 19, Sheet 16
Volume 19, Sheet 21
Volume 19, Sheet 22
Volume 19, Sheet 14

0 Feet 150 300 600

N

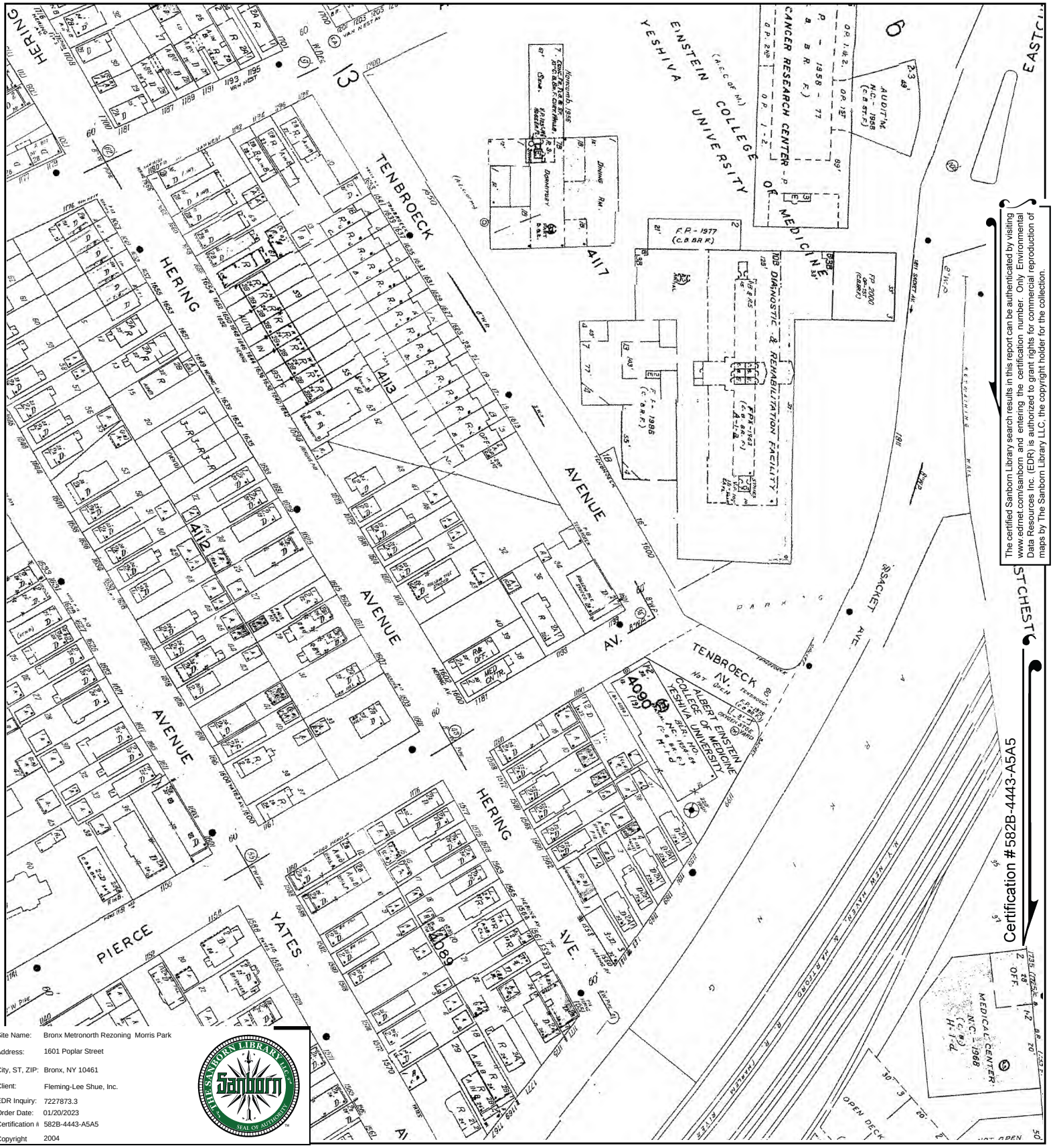

The certified Sanborn Library search results in this report can be authenticated by visiting www.edrnet.com/sanborn and entering the certification number. Only Environmental Data Resources Inc. (EDR) is authorized to grant rights for commercial reproduction of maps by The Sanborn Library LLC, the copyright holder for the collection.

Site Name:	Bronx Metronorth Rezoning Morris Park
Address:	1601 Poplar Street
City, ST, ZIP:	Bronx, NY 10461
Client:	Fleming-Lee Shue, Inc.
EDR Inquiry:	7227873.3
Order Date:	01/20/2023
Certification #:	582B-4443-A5A5
Copyright	2004

This Certified Sanborn Map combines the following sheets.
Outlined areas indicate map sheets within the collection.

0 Feet 150 300 600



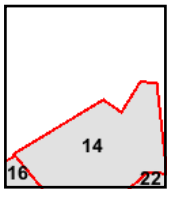

Volume 19, Sheet 14
Volume 19, Sheet 22
Volume 19, Sheet 21
Volume 19, Sheet 16

N

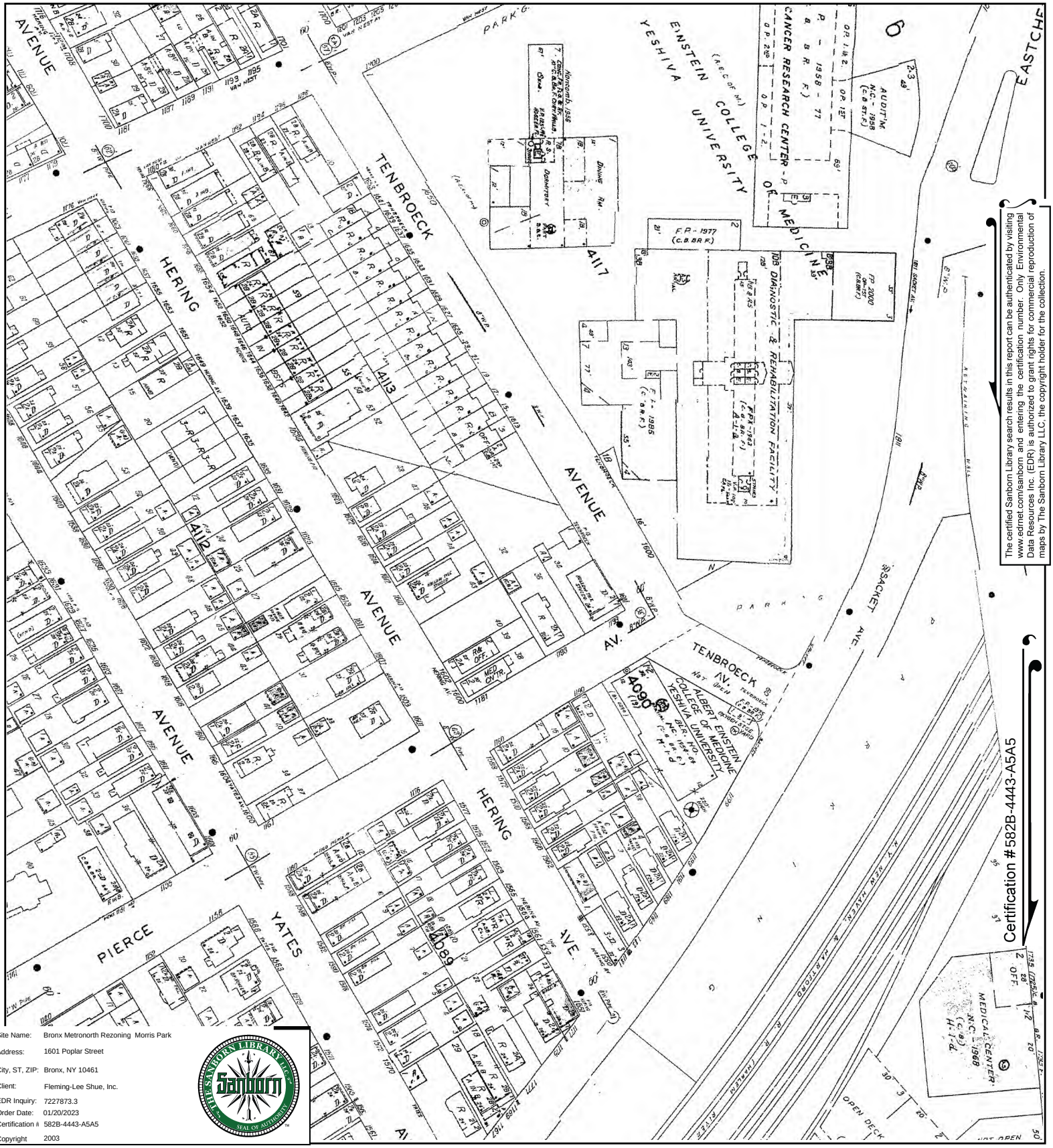

The certified Sanborn Library search results in this report can be authenticated by visiting www.edrnet.com/sanborn and entering the certification number. Only Environmental Data Resources Inc. (EDR) is authorized to grant rights for commercial reproduction of maps by The Sanborn Library LLC, the copyright holder for the collection.

Certification #582B-4443-A5A5

Site Name:	Bronx Metronorth Rezoning Morris Park
Address:	1601 Poplar Street
City, ST, ZIP:	Bronx, NY 10461
Client:	Fleming-Lee Shue, Inc.
EDR Inquiry:	7227873.3
Order Date:	01/20/2023
Certification #:	582B-4443-A5A5
Copyright	2003

This Certified Sanborn Map combines the following sheets.
Outlined areas indicate map sheets within the collection.

0 Feet 150 300 600



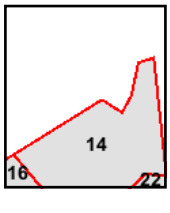

Volume 19, Sheet 16
Volume 19, Sheet 21
Volume 19, Sheet 22
Volume 19, Sheet 14

N

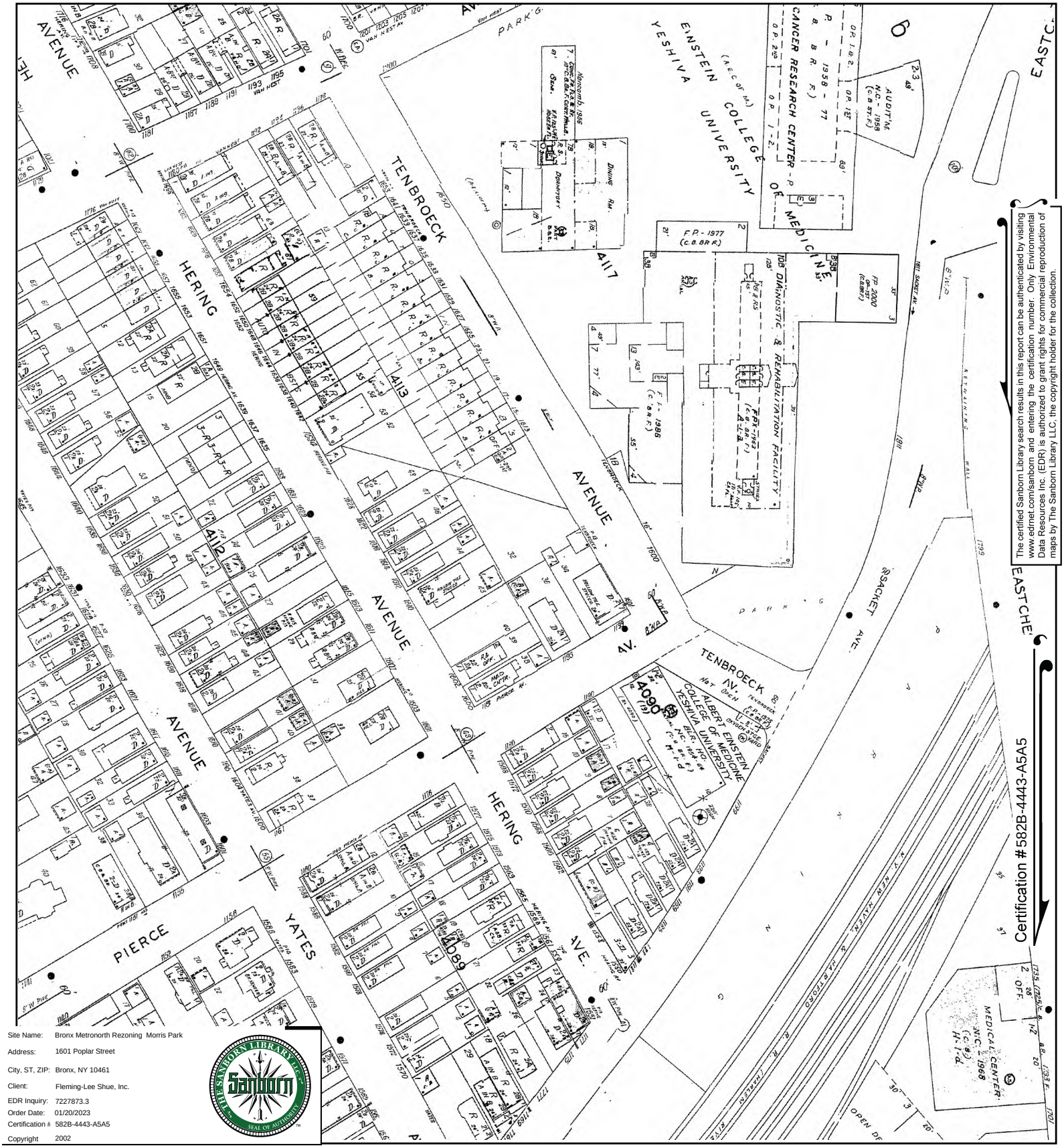

The certified Sanborn Library search results in this report can be authenticated by visiting www.edrnet.com/sanborn and entering the certification number. Only Environmental Data Resources Inc. (EDR) is authorized to grant rights for commercial reproduction of maps by The Sanborn Library LLC, the copyright holder for the collection.

Site Name:	Bronx Metronorth Rezoning Morris Park
Address:	1601 Poplar Street
City, ST, ZIP:	Bronx, NY 10461
Client:	Fleming-Lee Shue, Inc.
EDR Inquiry:	7227873.3
Order Date:	01/20/2023
Certification #:	582B-4443-A5A5
Copyright	2002

This Certified Sanborn Map combines the following sheets.
Outlined areas indicate map sheets within the collection.



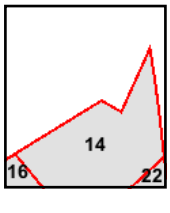

Volume 19, Sheet 14
Volume 19, Sheet 22
Volume 19, Sheet 16
Volume 19, Sheet 21
Volume 19, Sheet 15

0 Feet 150 300 600

N

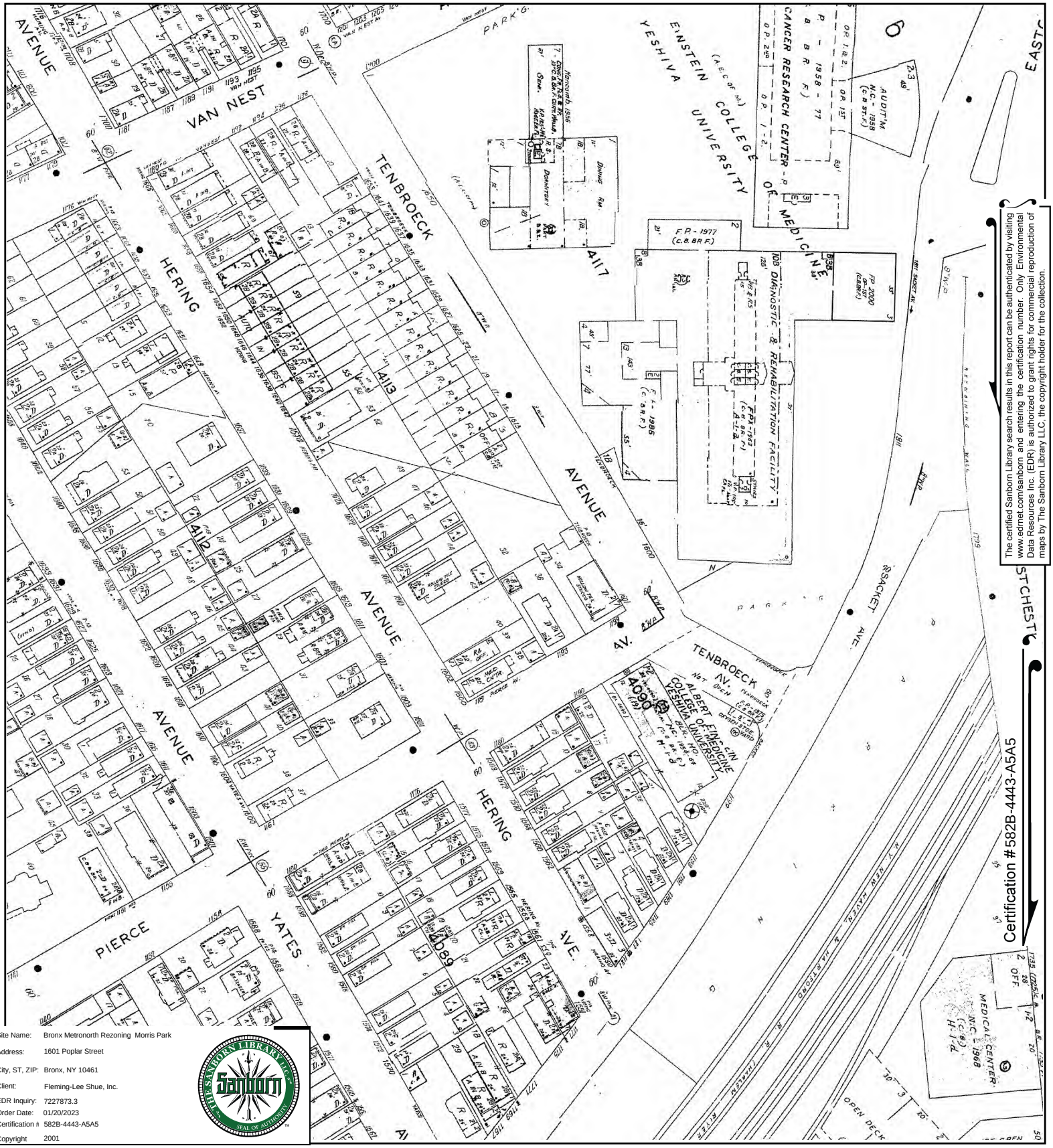

The certified Sanborn Library search results in this report can be authenticated by visiting www.edrnet.com/sanborn and entering the certification number. Only Environmental Data Resources Inc. (EDR) is authorized to grant rights for commercial reproduction of maps by The Sanborn Library LLC, the copyright holder for the collection.

Certification #582B-4443-A5A5

Site Name:	Bronx Metronorth Rezoning Morris Park
Address:	1601 Poplar Street
City, ST, ZIP:	Bronx, NY 10461
Client:	Fleming-Lee Shue, Inc.
EDR Inquiry:	7227873.3
Order Date:	01/20/2023
Certification #:	582B-4443-A5A5
Copyright	2001

This Certified Sanborn Map combines the following sheets.
Outlined areas indicate map sheets within the collection.

0 Feet 150 300 600

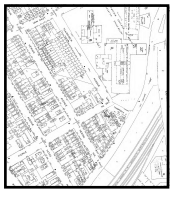

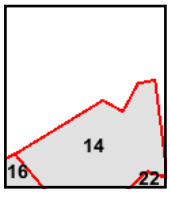

Volume 19, Sheet 21
Volume 19, Sheet 16
Volume 19, Sheet 22
Volume 19, Sheet 14

N

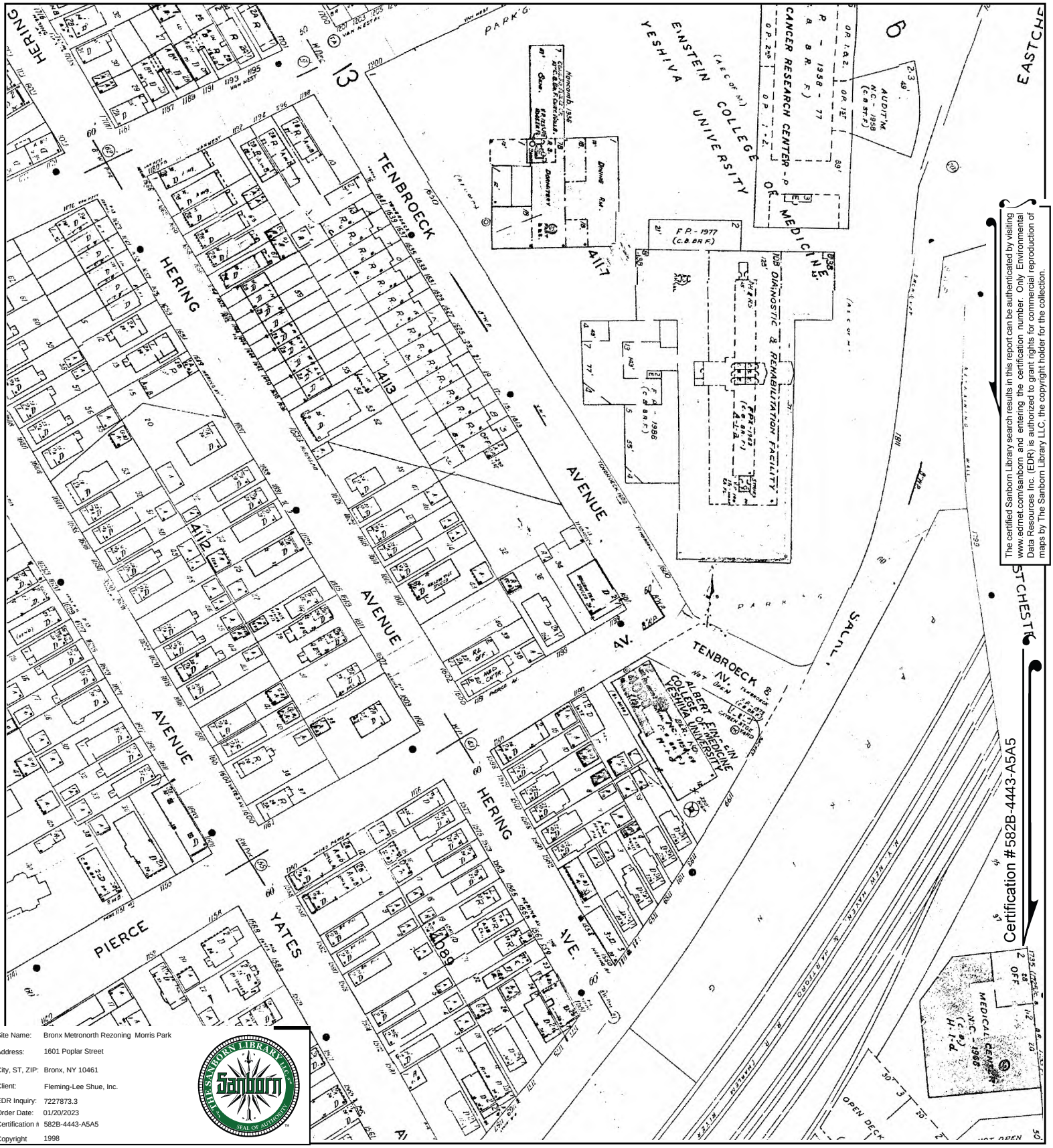

The certified Sanborn Library search results in this report can be authenticated by visiting www.edrnet.com/sanborn and entering the certification number. Only Environmental Data Resources Inc. (EDR) is authorized to grant rights for commercial reproduction of maps by The Sanborn Library LLC, the copyright holder for the collection.

Certification #582B-4443-A5A5

Site Name:	Bronx Metronorth Rezoning Morris Park
Address:	1601 Poplar Street
City, ST, ZIP:	Bronx, NY 10461
Client:	Fleming-Lee Shue, Inc.
EDR Inquiry:	7227873.3
Order Date:	01/20/2023
Certification #	582B-4443-A5A5
Copyright	1998

This Certified Sanborn Map combines the following sheets.
Outlined areas indicate map sheets within the collection.

0 Feet 150 300 600

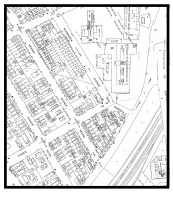

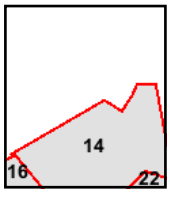

Volume 19, Sheet 14
Volume 19, Sheet 22
Volume 19, Sheet 16
Volume 19, Sheet 21
Volume 19, Sheet 15

N

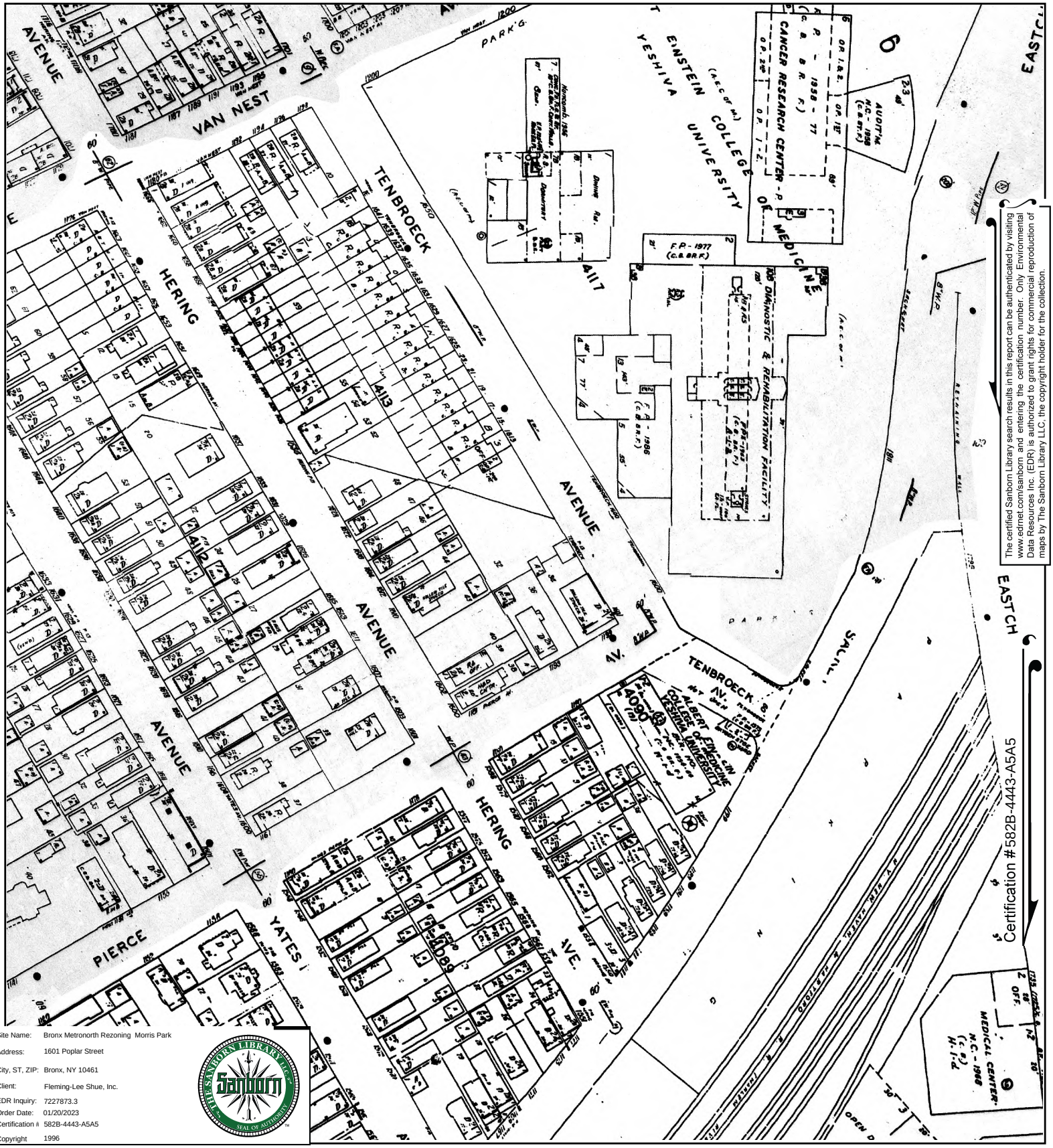

The certified Sanborn Library search results in this report can be authenticated by visiting www.edrnet.com/sanborn and entering the certification number. Only Environmental Data Resources Inc. (EDR) is authorized to grant rights for commercial reproduction of maps by The Sanborn Library LLC, the copyright holder for the collection.

Site Name:	Bronx Metronorth Rezoning Morris Park
Address:	1601 Poplar Street
City, ST, ZIP:	Bronx, NY 10461
Client:	Fleming-Lee Shue, Inc.
EDR Inquiry:	7227873.3
Order Date:	01/20/2023
Certification #:	582B-4443-A5A5
Copyright	1996

This Certified Sanborn Map combines the following sheets.
Outlined areas indicate map sheets within the collection.

0 Feet 150 300 600



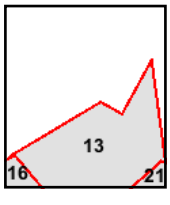

Volume 19, Sheet 21
Volume 19, Sheet 16
Volume 19, Sheet 21
Volume 19, Sheet 13

N

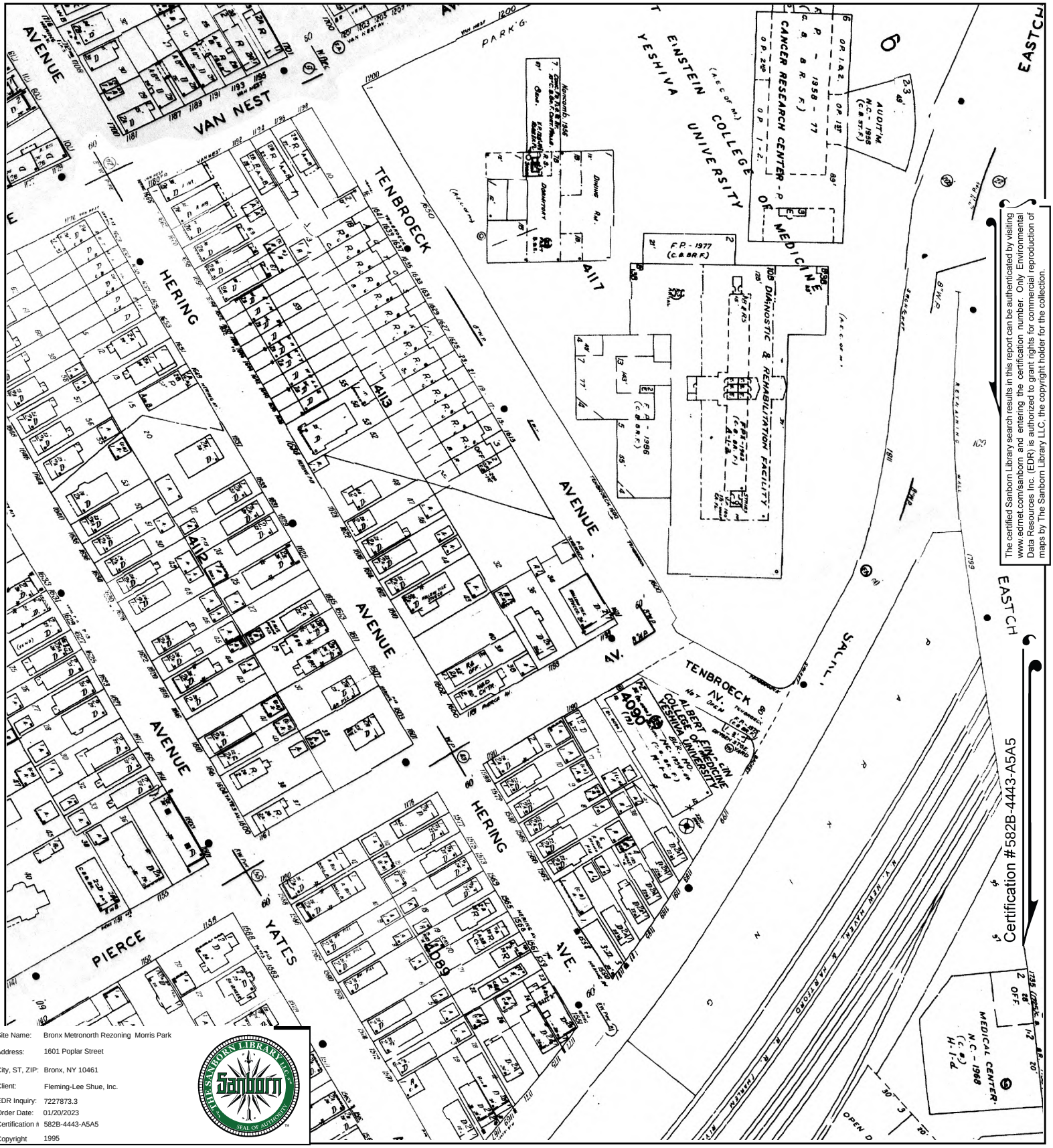

The certified Sanborn Library search results in this report can be authenticated by visiting www.edrnet.com/sanborn and entering the certification number. Only Environmental Data Resources Inc. (EDR) is authorized to grant rights for commercial reproduction of maps by The Sanborn Library LLC, the copyright holder for the collection.

Site Name:	Bronx Metronorth Rezoning Morris Park
Address:	1601 Poplar Street
City, ST, ZIP:	Bronx, NY 10461
Client:	Fleming-Lee Shue, Inc.
EDR Inquiry:	7227873.3
Order Date:	01/20/2023
Certification #:	582B-4443-A5A5
Copyright	1995

This Certified Sanborn Map combines the following sheets.
Outlined areas indicate map sheets within the collection.



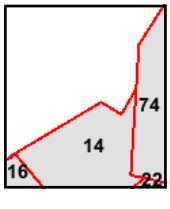

Volume 19, Sheet 14
Volume 19, Sheet 22
Volume 19, Sheet 16
Volume 19, Sheet 74
Volume 19, Sheet 21
Volume 19, Sheet 15

0 Feet 150 300 600

N



The certified Sanborn Library search results in this report can be authenticated by visiting www.edrnet.com/sanborn and entering the certification number. Only Environmental Data Resources Inc. (EDR) is authorized to grant rights for commercial reproduction of maps by The Sanborn Library LLC, the copyright holder for the collection.

Site Name:	Bronx Metronorth Rezoning Morris Park
Address:	1601 Poplar Street
City, ST, ZIP:	Bronx, NY 10461
Client:	Fleming-Lee Shue, Inc.
EDR Inquiry:	7227873.3
Order Date:	01/20/2023
Certification #:	582B-4443-A5A5
Copyright	1993

This Certified Sanborn Map combines the following sheets.
Outlined areas indicate map sheets within the collection.

0 Feet 150 300 600



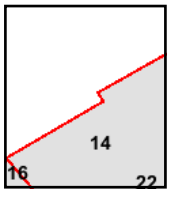

Volume 19, Sheet 16
Volume 19, Sheet 21
Volume 19, Sheet 15
Volume 19, Sheet 22
Volume 19, Sheet 14

N

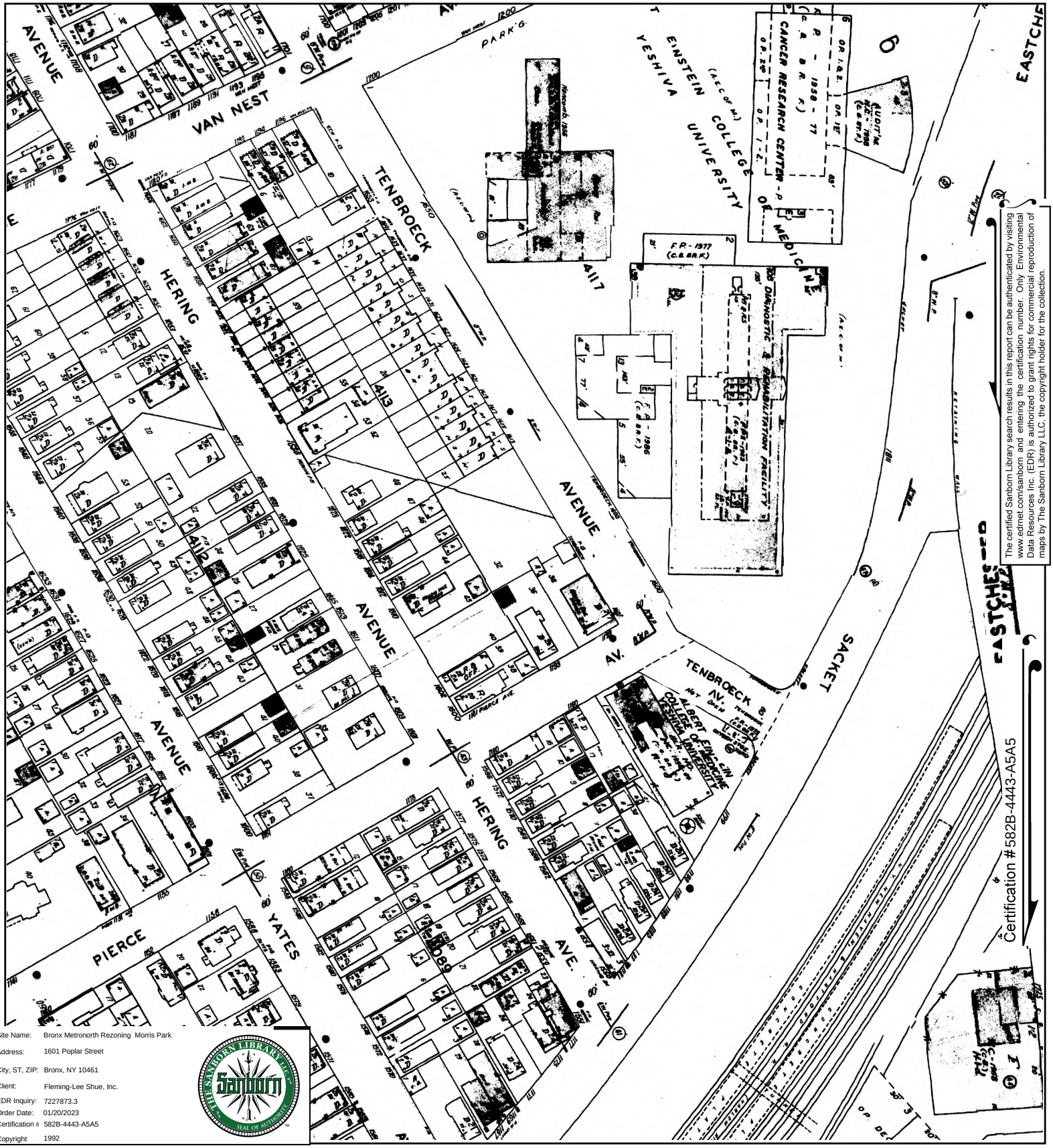

The certified Sanborn Library search results in this report can be authenticated by visiting www.edrnet.com/sanborn and entering the certification number. Only Environmental Data Resources Inc. (EDR) is authorized to grant rights for commercial reproduction of maps by The Sanborn Library LLC, the copyright holder for the collection.

Site Name:	Bronx Metronorth Rezoning Morris Park
Address:	1601 Poplar Street
City, ST, ZIP:	Bronx, NY 10461
Client:	Fleming-Lee Shue, Inc.
EDR Inquiry:	7227873.3
Order Date:	01/20/2023
Certification #:	582B-4443-A5A5
Copyright	1992

This Certified Sanborn Map combines the following sheets.
Outlined areas indicate map sheets within the collection.



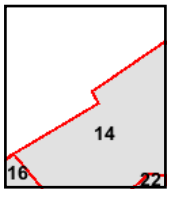

Volume 19, Sheet 14
Volume 19, Sheet 22
Volume 19, Sheet 21
Volume 19, Sheet 16
Volume 19, Sheet 15

0 Feet 150 300 600

N

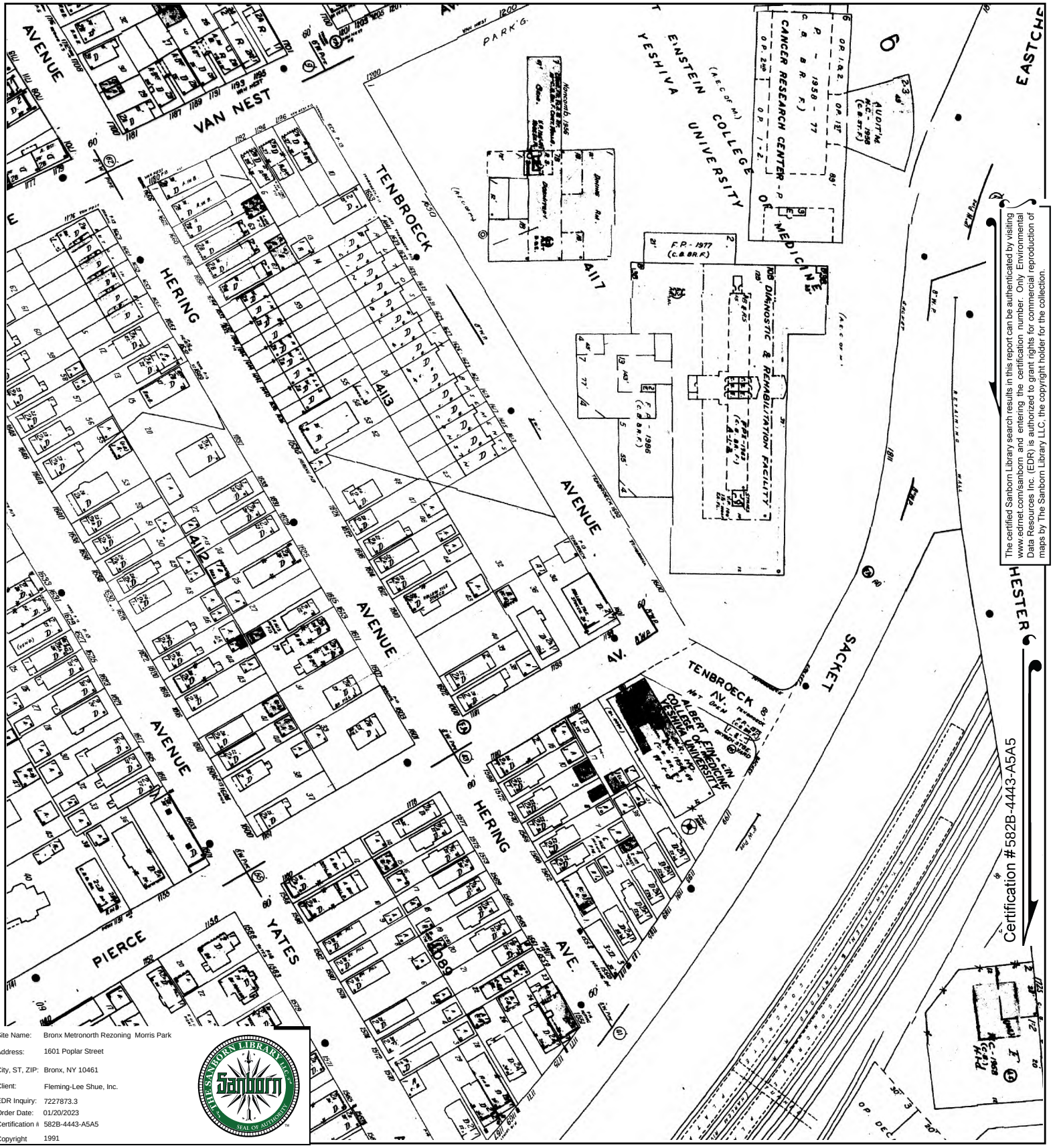

The certified Sanborn Library search results in this report can be authenticated by visiting www.edrnet.com/sanborn and entering the certification number. Only Environmental Data Resources Inc. (EDR) is authorized to grant rights for commercial reproduction of maps by The Sanborn Library LLC, the copyright holder for the collection.

Site Name:	Bronx Metronorth Rezoning Morris Park
Address:	1601 Poplar Street
City, ST, ZIP:	Bronx, NY 10461
Client:	Fleming-Lee Shue, Inc.
EDR Inquiry:	7227873.3
Order Date:	01/20/2023
Certification #:	582B-4443-A5A5
Copyright	1991

This Certified Sanborn Map combines the following sheets.
Outlined areas indicate map sheets within the collection.



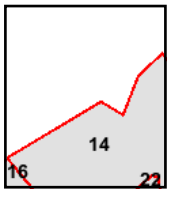

Volume 19, Sheet 21
Volume 19, Sheet 22
Volume 19, Sheet 16
Volume 19, Sheet 14

0 Feet 150 300 600

N



The certified Sanborn Library search results in this report can be authenticated by visiting www.edrnet.com/sanborn and entering the certification number. Only Environmental Data Resources Inc. (EDR) is authorized to grant rights for commercial reproduction of maps by The Sanborn Library LLC, the copyright holder for the collection.

Site Name:	Bronx Metronorth Rezoning Morris Park
Address:	1601 Poplar Street
City, ST, ZIP:	Bronx, NY 10461
Client:	Fleming-Lee Shue, Inc.
EDR Inquiry:	7227873.3
Order Date:	01/20/2023
Certification #:	582B-4443-A5A5
Copyright	1988

This Certified Sanborn Map combines the following sheets.
Outlined areas indicate map sheets within the collection.



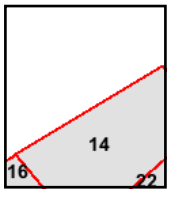

Volume 19, Sheet 14
Volume 19, Sheet 22
Volume 19, Sheet 16
Volume 19, Sheet 21

0 Feet 150 300 600

N

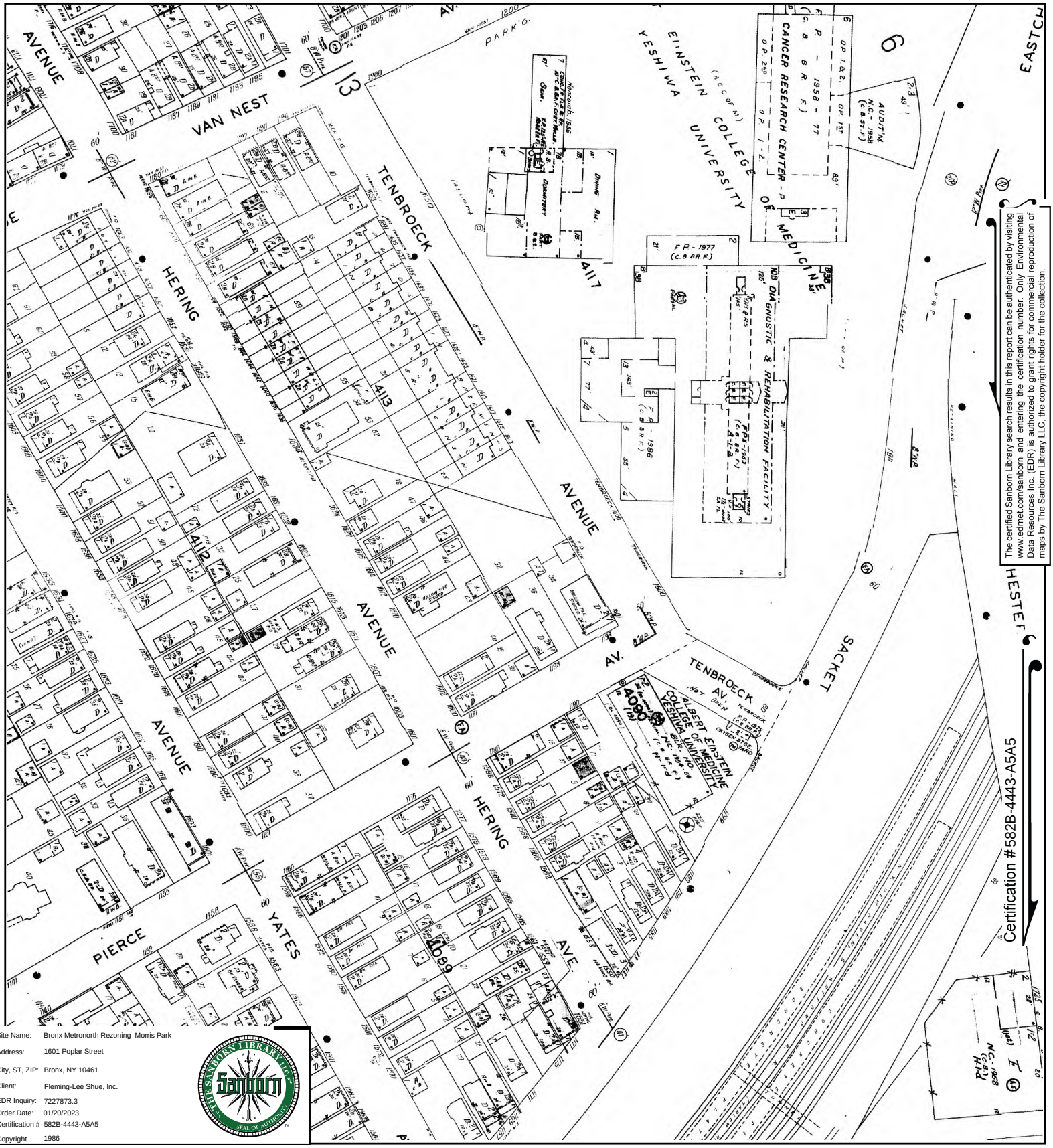

The certified Sanborn Library search results in this report can be authenticated by visiting www.edrnet.com/sanborn and entering the certification number. Only Environmental Data Resources Inc. (EDR) is authorized to grant rights for commercial reproduction of maps by The Sanborn Library LLC, the copyright holder for the collection.

Certification #582B-4443-A5A5

Site Name:	Bronx Metronorth Rezoning Morris Park
Address:	1601 Poplar Street
City, ST, ZIP:	Bronx, NY 10461
Client:	Fleming-Lee Shue, Inc.
EDR Inquiry:	7227873.3
Order Date:	01/20/2023
Certification #:	582B-4443-A5A5
Copyright	1986

This Certified Sanborn Map combines the following sheets.
Outlined areas indicate map sheets within the collection.



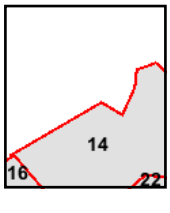

Volume 19, Sheet 21
Volume 19, Sheet 16
Volume 19, Sheet 22
Volume 19, Sheet 14

0 Feet 150 300 600

N

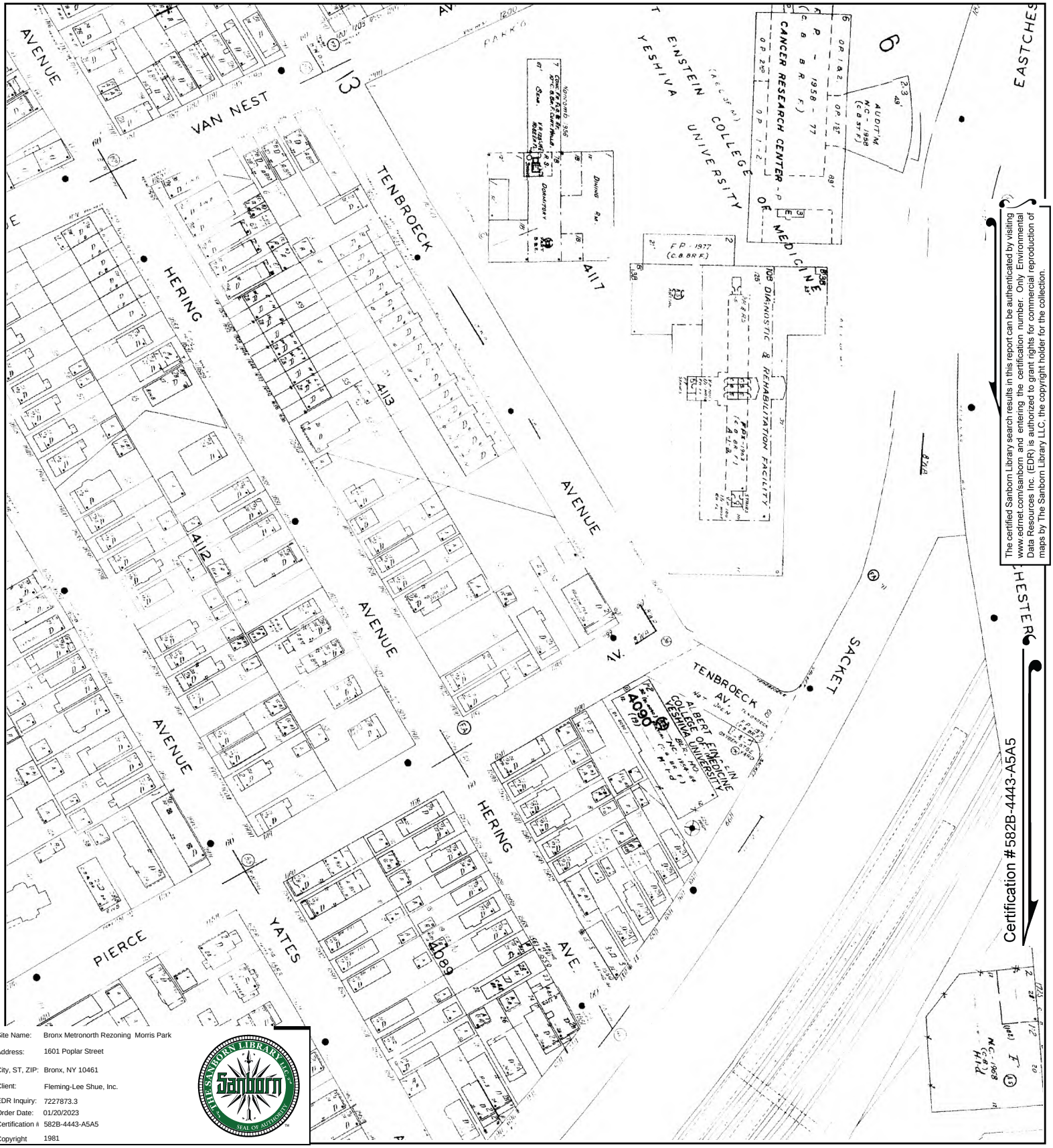

The certified Sanborn Library search results in this report can be authenticated by visiting www.edrnet.com/sanborn and entering the certification number. Only Environmental Data Resources Inc. (EDR) is authorized to grant rights for commercial reproduction of maps by The Sanborn Library LLC, the copyright holder for the collection.

Certification #582B-4443-A5A5

Site Name:	Bronx Metronorth Rezoning Morris Park
Address:	1601 Poplar Street
City, ST, ZIP:	Bronx, NY 10461
Client:	Fleming-Lee Shue, Inc.
EDR Inquiry:	7227873.3
Order Date:	01/20/2023
Certification #:	582B-4443-A5A5
Copyright	1981

This Certified Sanborn Map combines the following sheets.
Outlined areas indicate map sheets within the collection.



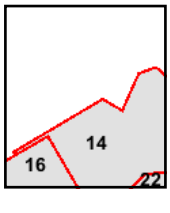

Volume 19, Sheet 16
Volume 19, Sheet 14
Volume 19, Sheet 22
Volume 19, Sheet 21

0 Feet 150 300 600

N

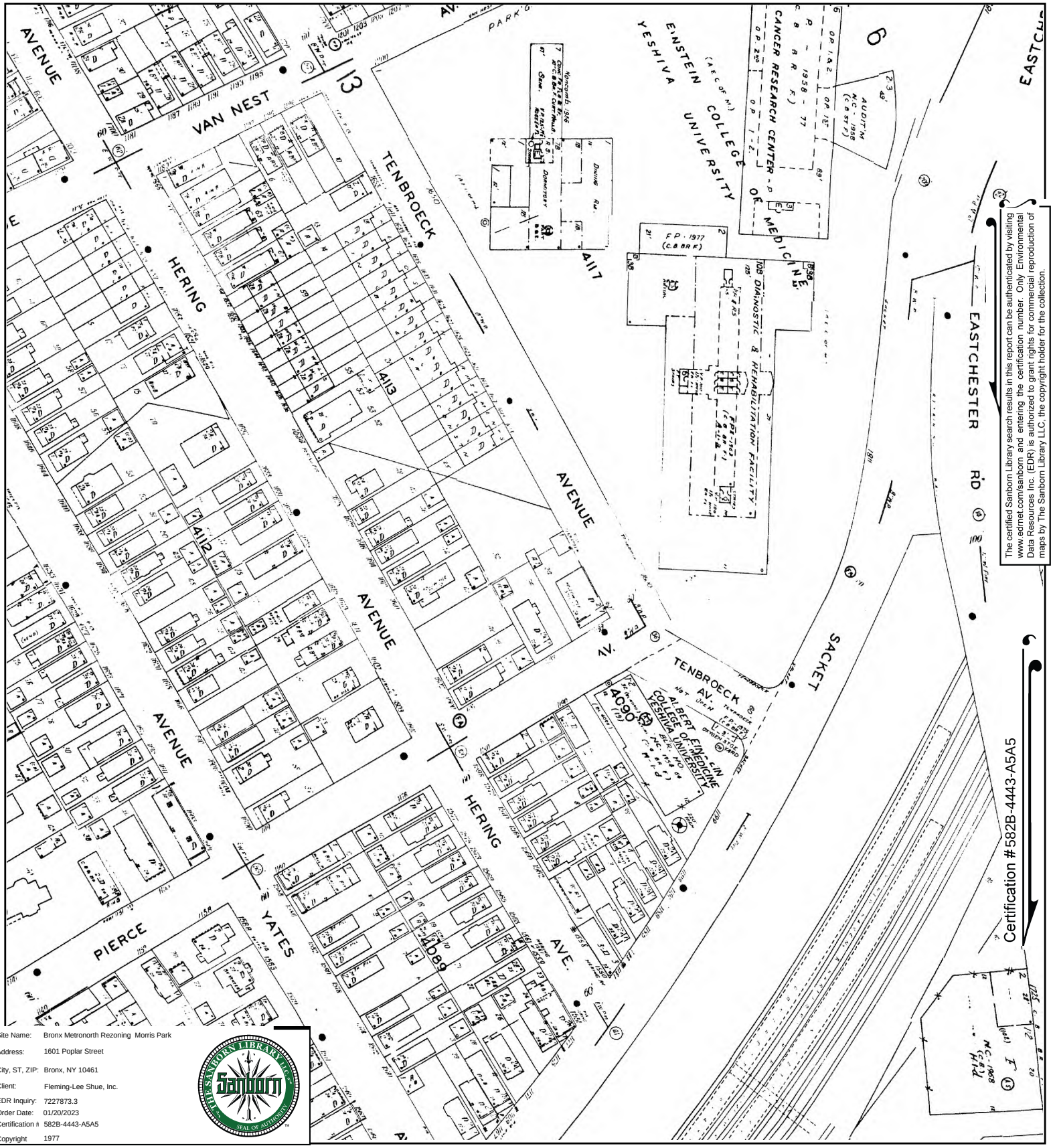

The certified Sanborn Library search results in this report can be authenticated by visiting www.edrnet.com/sanborn and entering the certification number. Only Environmental Data Resources Inc. (EDR) is authorized to grant rights for commercial reproduction of maps by The Sanborn Library LLC, the copyright holder for the collection.

Site Name:	Bronx Metronorth Rezoning Morris Park
Address:	1601 Poplar Street
City, ST, ZIP:	Bronx, NY 10461
Client:	Fleming-Lee Shue, Inc.
EDR Inquiry:	7227873.3
Order Date:	01/20/2023
Certification #:	582B-4443-A5A5
Copyright	1977

This Certified Sanborn Map combines the following sheets.
Outlined areas indicate map sheets within the collection.

0 Feet 150 300 600



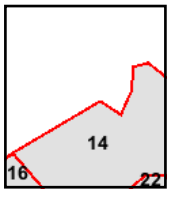

Volume 19, Sheet 15
Volume 19, Sheet 21
Volume 19, Sheet 16
Volume 19, Sheet 22
Volume 19, Sheet 14

N

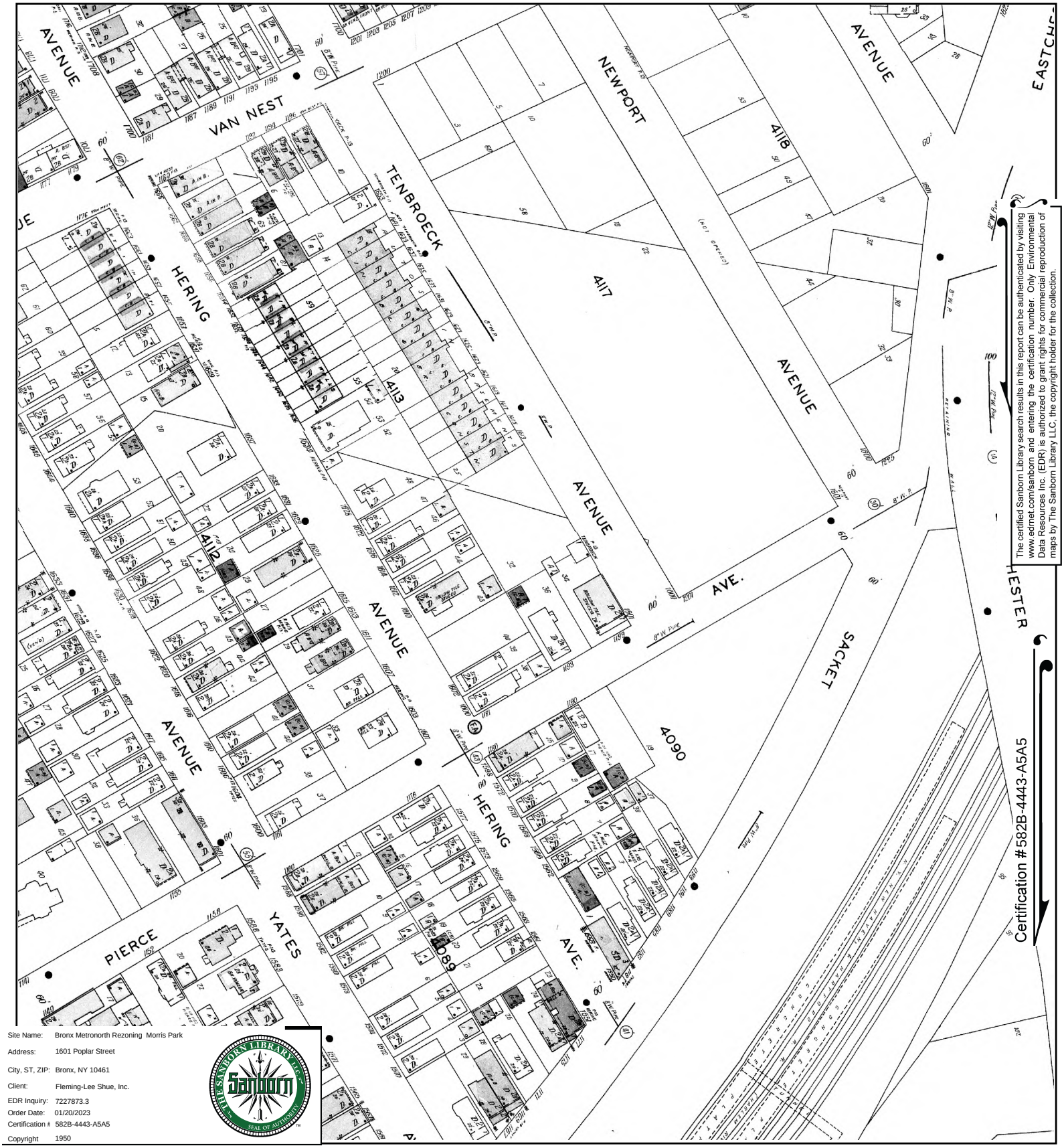

The certified Sanborn Library search results in this report can be authenticated by visiting www.edrnet.com/sanborn and entering the certification number. Only Environmental Data Resources Inc. (EDR) is authorized to grant rights for commercial reproduction of maps by The Sanborn Library LLC, the copyright holder for the collection.

Site Name:	Bronx Metronorth Rezoning Morris Park
Address:	1601 Poplar Street
City, ST, ZIP:	Bronx, NY 10461
Client:	Fleming-Lee Shue, Inc.
EDR Inquiry:	7227873.3
Order Date:	01/20/2023
Certification #:	582B-4443-A5A5
Copyright	1950

This Certified Sanborn Map combines the following sheets.
Outlined areas indicate map sheets within the collection.



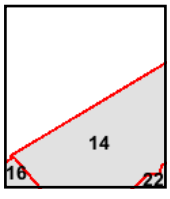

Volume 19, Sheet 14
Volume 19, Sheet 22
Volume 19, Sheet 21
Volume 19, Sheet 16

0 Feet 150 300 600

N

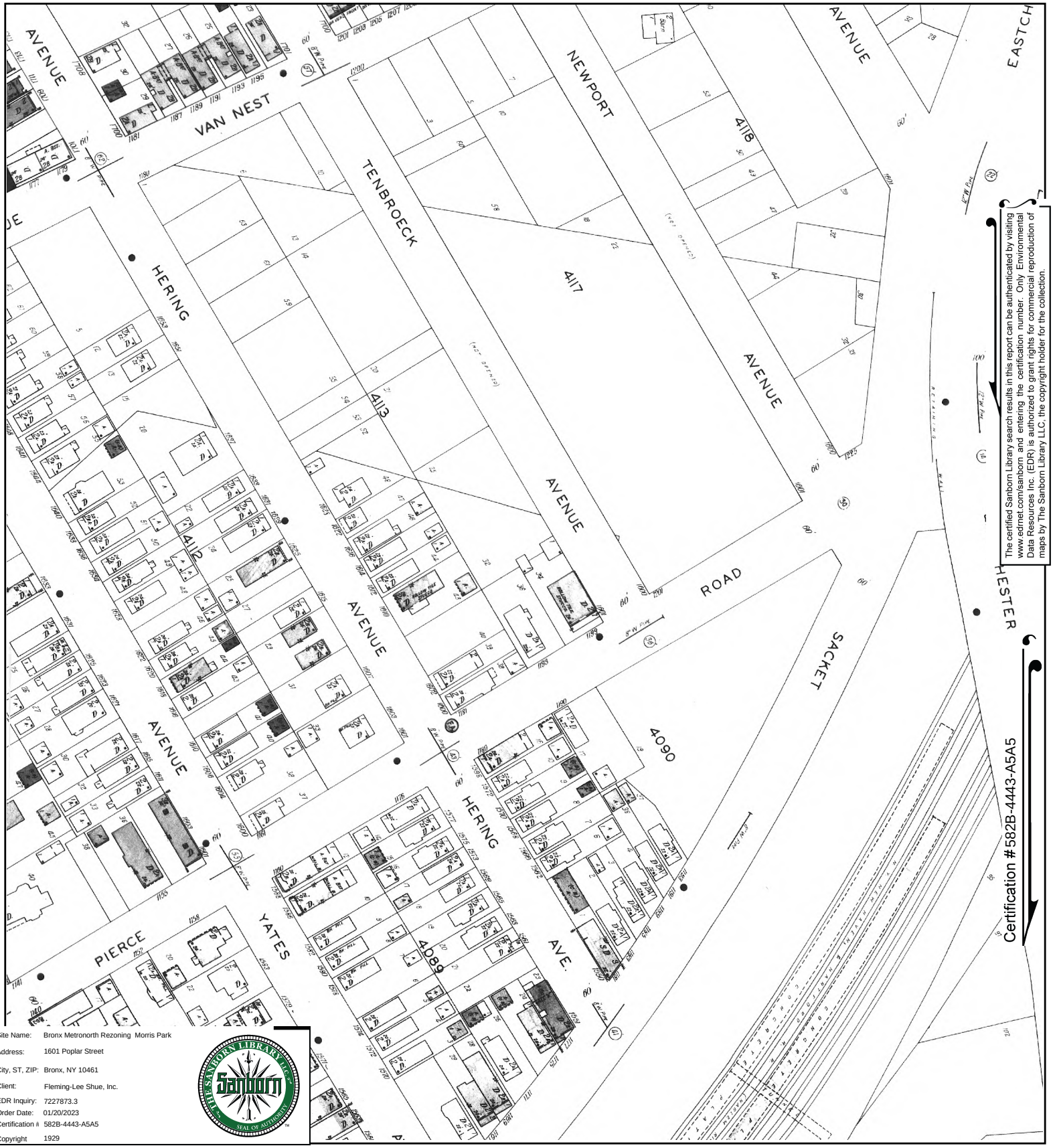

The certified Sanborn Library search results in this report can be authenticated by visiting www.edrnet.com/sanborn and entering the certification number. Only Environmental Data Resources Inc. (EDR) is authorized to grant rights for commercial reproduction of maps by The Sanborn Library LLC, the copyright holder for the collection.

Site Name:	Bronx Metronorth Rezoning Morris Park
Address:	1601 Poplar Street
City, ST, ZIP:	Bronx, NY 10461
Client:	Fleming-Lee Shue, Inc.
EDR Inquiry:	7227873.3
Order Date:	01/20/2023
Certification #:	582B-4443-A5A5
Copyright	1929

This Certified Sanborn Map combines the following sheets.
Outlined areas indicate map sheets within the collection.



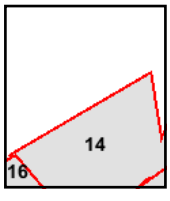

Volume 19, Sheet 21
Volume 19, Sheet 22
Volume 19, Sheet 16
Volume 19, Sheet 14

0 Feet 150 300 600

N

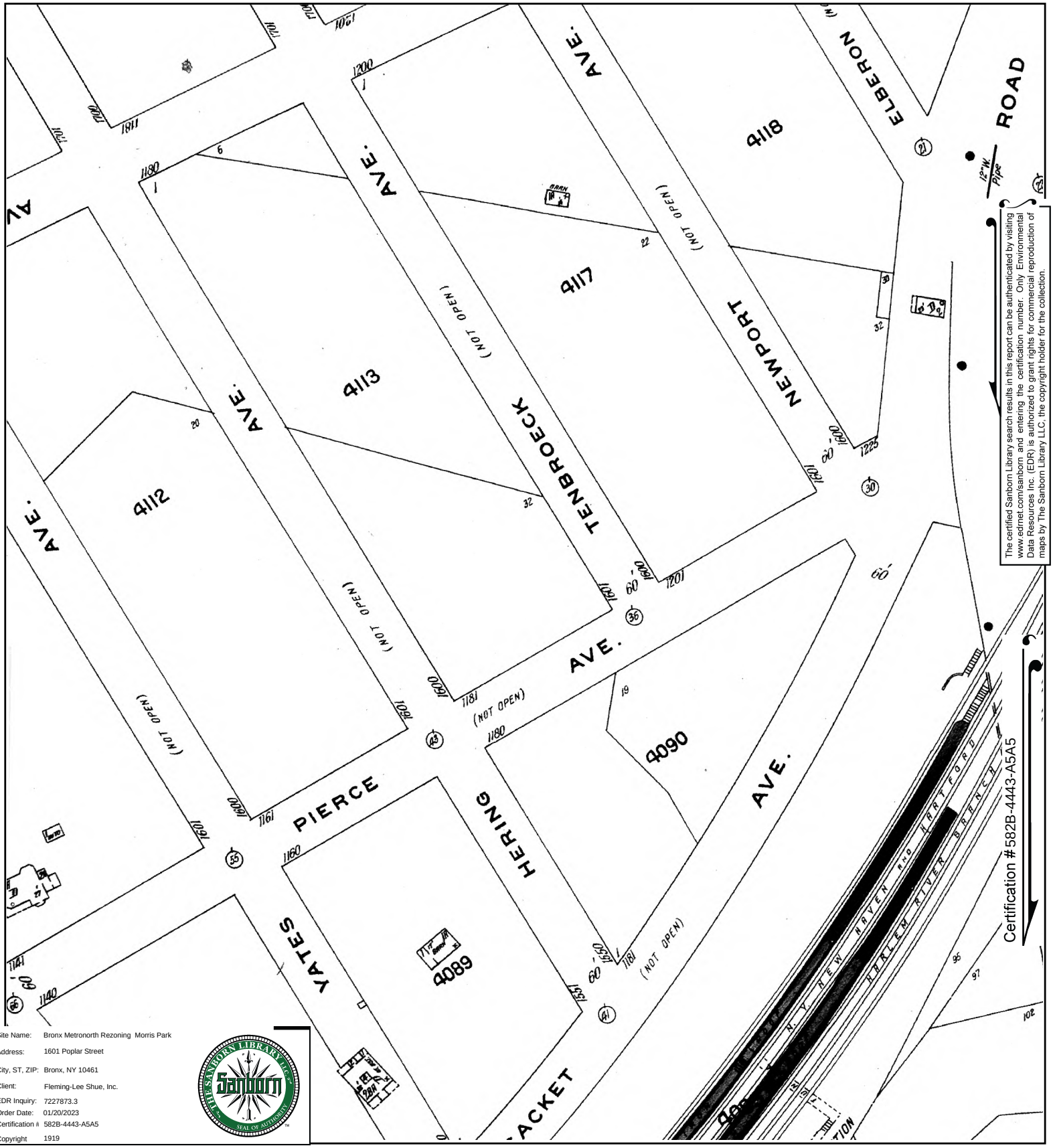

The certified Sanborn Library search results in this report can be authenticated by visiting www.edrnet.com/sanborn and entering the certification number. Only Environmental Data Resources Inc. (EDR) is authorized to grant rights for commercial reproduction of maps by The Sanborn Library LLC, the copyright holder for the collection.

Site Name: Bronx Metronorth Rezoning Morris Park
Address: 1601 Poplar Street
City, ST, ZIP: Bronx, NY 10461
Client: Fleming-Lee Shue, Inc.
EDR Inquiry: 7227873.3
Order Date: 01/20/2023
Certification #: 582B-4443-A5A5
Copyright 1919

This Certified Sanborn Map combines the following sheets.
Outlined areas indicate map sheets within the collection.

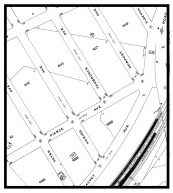

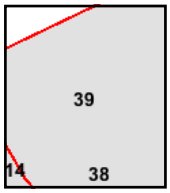

Volume 17, Sheet 39
Volume 17, Sheet 38
Volume 17, Sheet 14

0 Feet 150 300 600

N

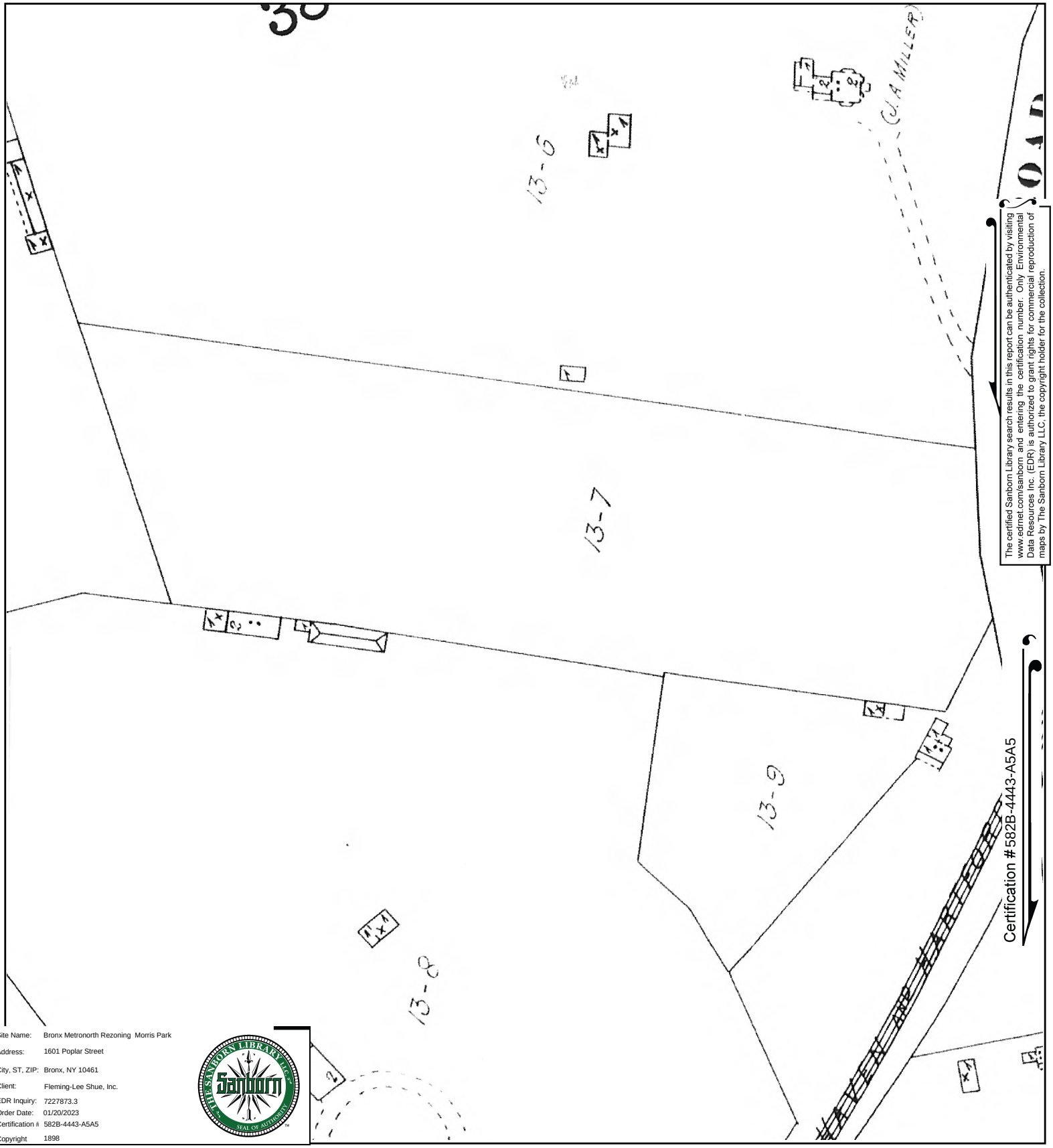

The certified Sanborn Library search results in this report can be authenticated by visiting www.edrnet.com/sanborn and entering the certification number. Only Environmental Data Resources Inc. (EDR) is authorized to grant rights for commercial reproduction of maps by The Sanborn Library LLC, the copyright holder for the collection.

Certification #582B-4443-A5A5

Site Name: Bronx Metronorth Rezoning Morris Park
Address: 1601 Poplar Street
City, ST, ZIP: Bronx, NY 10461
Client: Fleming-Lee Shue, Inc.
EDR Inquiry: 7227873.3
Order Date: 01/20/2023
Certification #: 582B-4443-A5A5
Copyright: 1898

This Certified Sanborn Map combines the following sheets.
Outlined areas indicate map sheets within the collection.

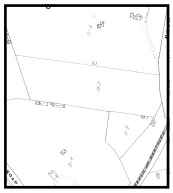



Volume A, Sheet 38
Volume A, Sheet 36
Volume A, Sheet 6

0 Feet 150 300 600

N

Bronx Metronorth Rezoning Morris Park

1601 Poplar Street

Bronx, NY 10461

Inquiry Number: 7227873.3

January 20, 2023

Certified Sanborn® Map Report

6 Armstrong Road, 4th floor
Shelton, CT 06484
Toll Free: 800.352.0050
www.edrnet.com

Certified Sanborn® Map Report

01/20/23

Site Name:

Bronx Metronorth Rezoning M
1601 Poplar Street
Bronx, NY 10461
EDR Inquiry # 7227873.3

Client Name:

Fleming-Lee Shue, Inc.
158 West 29th St
New York, NY 10001
Contact: Joel E Kane

The Sanborn Library has been searched by EDR and maps covering the target property location as provided by Fleming-Lee Shue, Inc. were identified for the years listed below. The Sanborn Library is the largest, most complete collection of fire insurance maps. The collection includes maps from Sanborn, Bromley, Perris & Browne, Hopkins, Barlow, and others. Only Environmental Data Resources Inc. (EDR) is authorized to grant rights for commercial reproduction of maps by the Sanborn Library LLC, the copyright holder for the collection. Results can be authenticated by visiting www.edrnet.com/sanborn.

The Sanborn Library is continually enhanced with newly identified map archives. This report accesses all maps in the collection as of the day this report was generated.

Certified Sanborn Results:

Certification # 582B-4443-A5A5

PO # FP1420

Project Bronx MetroNorth Rezoning 2

Maps Provided:

2007	1996	1977
2006	1995	1950
2005	1993	1929
2004	1992	1919
2003	1991	1908
2002	1988	1898
2001	1986	
1998	1981	

Sanborn® Library search results

Certification #: 582B-4443-A5A5

The Sanborn Library includes more than 1.2 million fire insurance maps from Sanborn, Bromley, Perris & Browne, Hopkins, Barlow and others which track historical property usage in approximately 12,000 American cities and towns. Collections searched:

- ☑ Library of Congress
- ☑ University Publications of America
- ☑ EDR Private Collection

The Sanborn Library LLC Since 1866™

Limited Permission To Make Copies

Fleming-Lee Shue, Inc. (the client) is permitted to make up to FIVE photocopies of this Sanborn Map transmittal and each fire insurance map accompanying this report solely for the limited use of its customer. No one other than the client is authorized to make copies. Upon request made directly to an EDR Account Executive, the client may be permitted to make a limited number of additional photocopies. This permission is conditioned upon compliance by the client, its customer and their agents with EDR's copyright policy; a copy of which is available upon request.

Disclaimer - Copyright and Trademark Notice

This Report contains certain information obtained from a variety of public and other sources reasonably available to Environmental Data Resources, LLC. It cannot be concluded from this Report that coverage information for the target and surrounding properties does not exist from other sources. This Report is provided on an "AS IS", "AS AVAILABLE" basis. NO WARRANTY EXPRESS OR IMPLIED IS MADE WHATSOEVER IN CONNECTION WITH THIS REPORT. ENVIRONMENTAL DATA RESOURCES, LLC AND ITS SUBSIDIARIES, AFFILIATES AND THIRD PARTY SUPPLIERS DISCLAIM ALL WARRANTIES, OF ANY KIND OR NATURE, EXPRESS OR IMPLIED, ARISING OUT OF OR RELATED TO THIS REPORT OR ANY OF THE DATA AND INFORMATION PROVIDED IN THIS REPORT, INCLUDING WITHOUT LIMITATION, ANY WARRANTIES REGARDING ACCURACY, QUALITY, CORRECTNESS, COMPLETENESS, COMPREHENSIVENESS, SUITABILITY, MERCHANTABILITY, FITNESS FOR A PARTICULAR PURPOSE, TITLE, NON-INFRINGEMENT, MISAPPROPRIATION, OR OTHERWISE. ALL RISK IS ASSUMED BY THE USER. IN NO EVENT SHALL ENVIRONMENTAL DATA RESOURCES, LLC OR ITS SUBSIDIARIES, AFFILIATES OR THIRD PARTY SUPPLIERS BE LIABLE TO ANYONE FOR ANY DIRECT, INCIDENTAL, INDIRECT, SPECIAL, CONSEQUENTIAL OR OTHER DAMAGES OF ANY TYPE OR KIND (INCLUDING BUT NOT LIMITED TO LOSS OF PROFITS, LOSS OF USE, OR LOSS OF DATA), ARISING OUT OF OR IN ANY WAY CONNECTED WITH THIS REPORT OR ANY OF THE DATA AND INFORMATION PROVIDED IN THIS REPORT. Any analyses, estimates, ratings, environmental risk levels, or risk codes provided in this Report are provided for illustrative purposes only, and are not intended to provide, nor should they be interpreted as providing any facts regarding, or prediction or forecast of, any environmental risk for any property. Only an assessment performed by a qualified environmental professional can provide findings, opinions or conclusions regarding the environmental risk or conditions in, on or at any property.

Copyright 2023 by Environmental Data Resources, Inc. All rights reserved. Reproduction in any media or format, in whole or in part, of any report or map of Environmental Data Resources, Inc., or its affiliates, is prohibited without prior written permission.

EDR and its logos (including Sanborn and Sanborn Map) are trademarks of Environmental Data Resources, LLC or its affiliates. All other trademarks used herein are the property of their respective owners.

Sanborn Sheet Key

This Certified Sanborn Map Report is based upon the following Sanborn Fire Insurance map sheets.

2007 Source Sheets


Volume 19, Sheet 14
2007


Volume 19, Sheet 22
2007


Volume 19, Sheet 16
2007


Volume 19, Sheet 21
2007

2006 Source Sheets


Volume 19, Sheet 21
2006


Volume 19, Sheet 16
2006


Volume 19, Sheet 14
2006

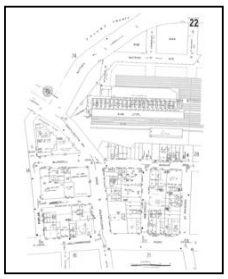
Volume 19, Sheet 22
2006

2005 Source Sheets


Volume 19, Sheet 22
2005


Volume 19, Sheet 14
2005


Volume 19, Sheet 16
2005


Volume 19, Sheet 21
2005

2004 Source Sheets


Volume 19, Sheet 21
2004


Volume 19, Sheet 16
2004


Volume 19, Sheet 14
2004


Volume 19, Sheet 22
2004

Sanborn Sheet Key

This Certified Sanborn Map Report is based upon the following Sanborn Fire Insurance map sheets.

2003 Source Sheets


Volume 19, Sheet 14
2003


Volume 19, Sheet 16
2003

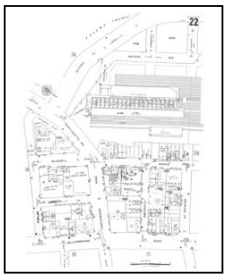
Volume 19, Sheet 22
2003


Volume 19, Sheet 21
2003

2002 Source Sheets


Volume 19, Sheet 15
2002


Volume 19, Sheet 22
2002


Volume 19, Sheet 16
2002


Volume 19, Sheet 14
2002


Volume 19, Sheet 21
2002

2001 Source Sheets


Volume 19, Sheet 22
2001


Volume 19, Sheet 14
2001


Volume 19, Sheet 16
2001


Volume 19, Sheet 21
2001

Sanborn Sheet Key

This Certified Sanborn Map Report is based upon the following Sanborn Fire Insurance map sheets.

1998 Source Sheets


Volume 19, Sheet 15
1998


Volume 19, Sheet 21
1998


Volume 19, Sheet 16
1998


Volume 19, Sheet 14
1998

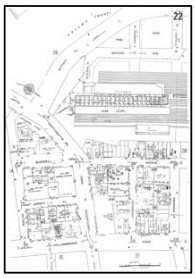
Volume 19, Sheet 22
1998

1996 Source Sheets

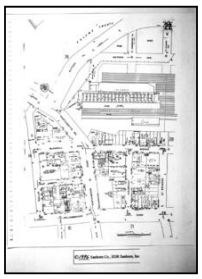
Volume 19, Sheet 21
1996

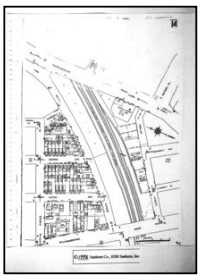
Volume 19, Sheet 13
1996


Volume 19, Sheet 21
1996


Volume 19, Sheet 16
1996

1995 Source Sheets


Volume 19, Sheet 74
1995


Volume 19, Sheet 15
1995


Volume 19, Sheet 16
1995


Volume 19, Sheet 21
1995


Volume 19, Sheet 14
1995


Volume 19, Sheet 22
1995

Sanborn Sheet Key

This Certified Sanborn Map Report is based upon the following Sanborn Fire Insurance map sheets.

1993 Source Sheets


Volume 19, Sheet 14
1993


Volume 19, Sheet 21
1993


Volume 19, Sheet 16
1993


Volume 19, Sheet 22
1993

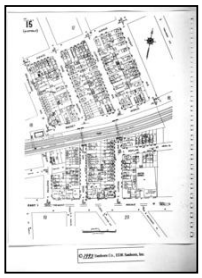
Volume 19, Sheet 15
1993

1992 Source Sheets


Volume 19, Sheet 15
1992


Volume 19, Sheet 21
1992


Volume 19, Sheet 16
1992


Volume 19, Sheet 14
1992


Volume 19, Sheet 22
1992

1991 Source Sheets


Volume 19, Sheet 14
1991


Volume 19, Sheet 16
1991


Volume 19, Sheet 22
1991


Volume 19, Sheet 21
1991

1988 Source Sheets

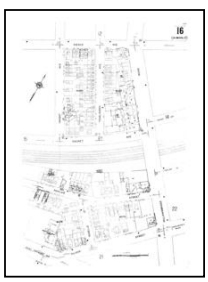
Volume 19, Sheet 16
1988


Volume 19, Sheet 21
1988


Volume 19, Sheet 14
1988

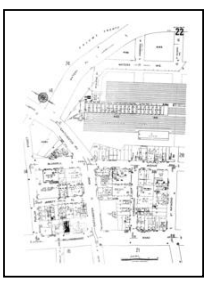
Volume 19, Sheet 22
1988

Sanborn Sheet Key

This Certified Sanborn Map Report is based upon the following Sanborn Fire Insurance map sheets.

1986 Source Sheets


Volume 19, Sheet 22
1986

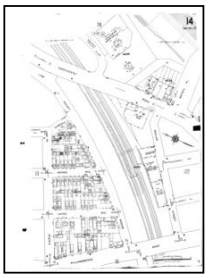
Volume 19, Sheet 14
1986


Volume 19, Sheet 21
1986


Volume 19, Sheet 16
1986

1981 Source Sheets


Volume 19, Sheet 22
1981


Volume 19, Sheet 21
1981


Volume 19, Sheet 14
1981


Volume 19, Sheet 16
1981

1977 Source Sheets


Volume 19, Sheet 14
1977


Volume 19, Sheet 21
1977

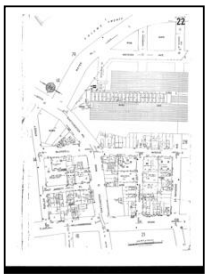
Volume 19, Sheet 22
1977


Volume 19, Sheet 16
1977


Volume 19, Sheet 15
1977

1950 Source Sheets


Volume 19, Sheet 21
1950


Volume 19, Sheet 16
1950


Volume 19, Sheet 22
1950

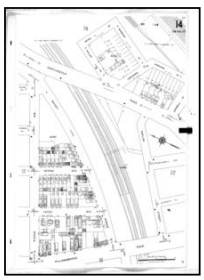
Volume 19, Sheet 14
1950

Sanborn Sheet Key

This Certified Sanborn Map Report is based upon the following Sanborn Fire Insurance map sheets.

1929 Source Sheets


Volume 19, Sheet 14
1929


Volume 19, Sheet 22
1929


Volume 19, Sheet 16
1929


Volume 19, Sheet 21
1929

1919 Source Sheets


Volume 17, Sheet 14
1919


Volume 17, Sheet 38
1919

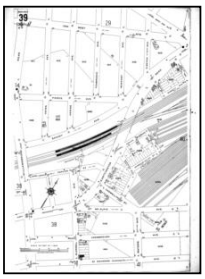
Volume 17, Sheet 39
1919

1908 Source Sheets


Volume A, Sheet 36
1908

1898 Source Sheets


Volume A, Sheet 36
1898

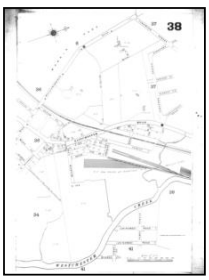
Volume A, Sheet 38
1898


Volume A, Sheet 6
1898

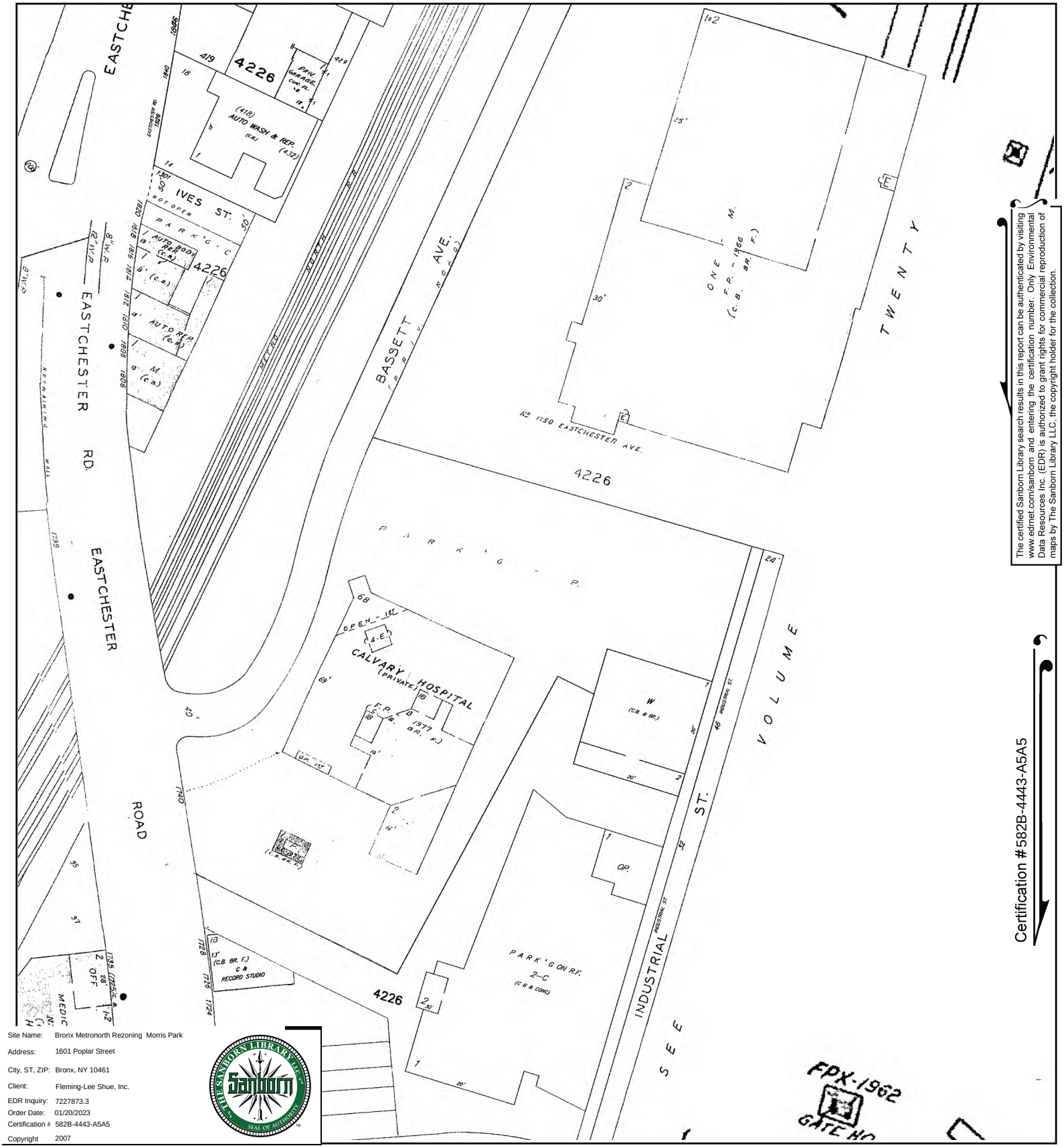

The certified Sanborn Library search results in this report can be authenticated by visiting www.edrnet.com/sanborn and entering the certification number. Only Environmental Data Resources Inc. (EDR) is authorized to grant rights for commercial reproduction of maps by The Sanborn Library LLC, the copyright holder for the collection.

Certification #582B-4443-A5A5

Site Name:	Bronx Metronorth Rezoning Morris Park
Address:	1601 Poplar Street
City, ST, ZIP:	Bronx, NY 10461
Client:	Fleming-Lee Shue, Inc.
EDR Inquiry:	7227873.3
Order Date:	01/20/2023
Certification #:	582B-4443-A5A5
Copyright	2007

This Certified Sanborn Map combines the following sheets.
Outlined areas indicate map sheets within the collection.

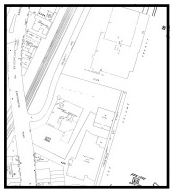

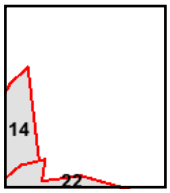

Volume 19, Sheet 21
Volume 19, Sheet 16
Volume 19, Sheet 22
Volume 19, Sheet 14

0 Feet 150 300 600

N

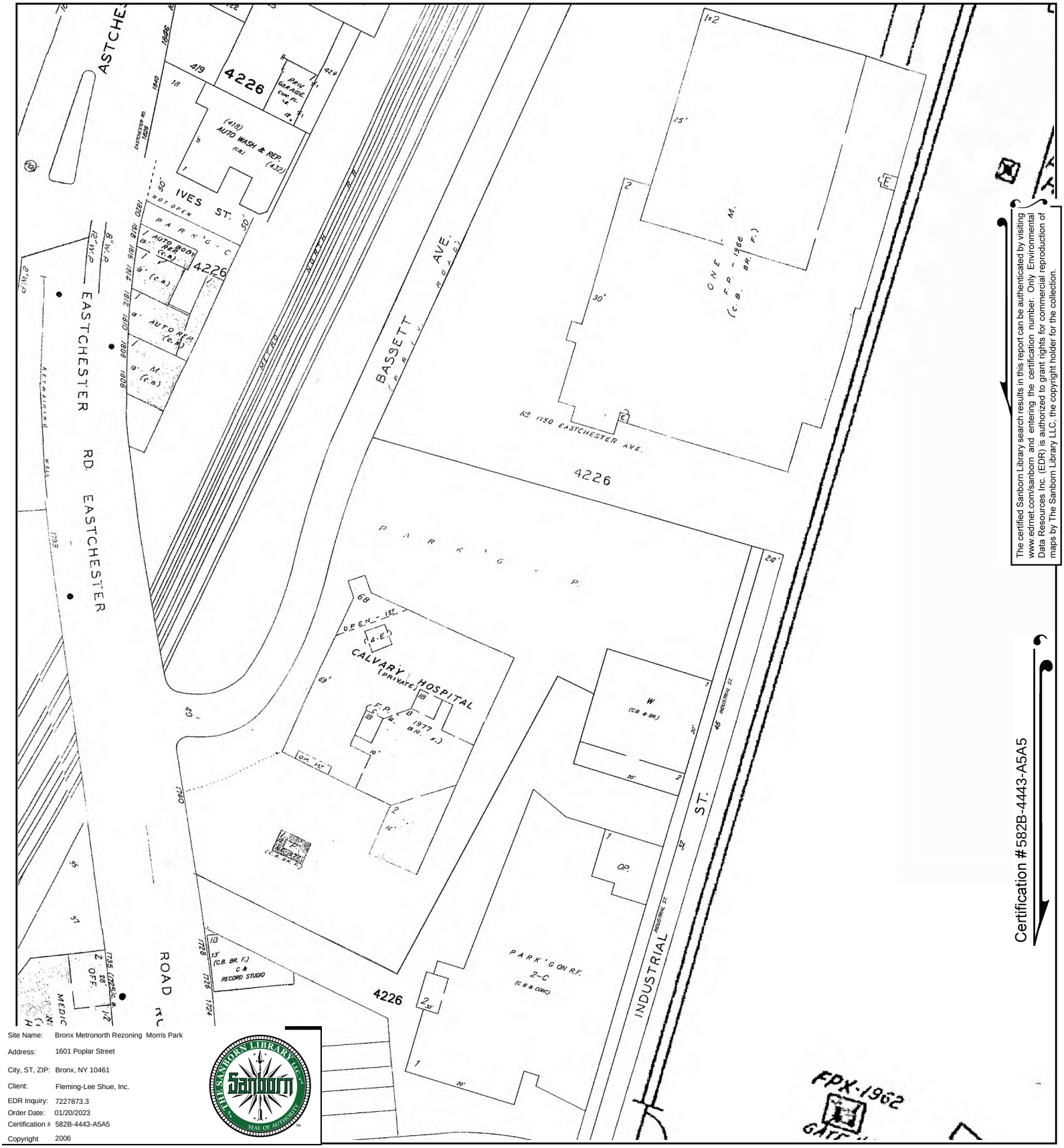

The certified Sanborn Library search results in this report can be authenticated by visiting www.edrnet.com/sanborn and entering the certification number. Only Environmental Data Resources Inc. (EDR) is authorized to grant rights for commercial reproduction of maps by The Sanborn Library LLC, the copyright holder for the collection.

Certification #582B-4443-A5A5

Site Name:	Bronx Metronorth Rezoning Morris Park
Address:	1601 Poplar Street
City, ST, ZIP:	Bronx, NY 10461
Client:	Fleming-Lee Shue, Inc.
EDR Inquiry:	7227873.3
Order Date:	01/20/2023
Certification #:	582B-4443-A5A5
Copyright	2006

This Certified Sanborn Map combines the following sheets.
Outlined areas indicate map sheets within the collection.





Volume 19, Sheet 22
Volume 19, Sheet 14
Volume 19, Sheet 16
Volume 19, Sheet 21

0 Feet 150 300 600

N

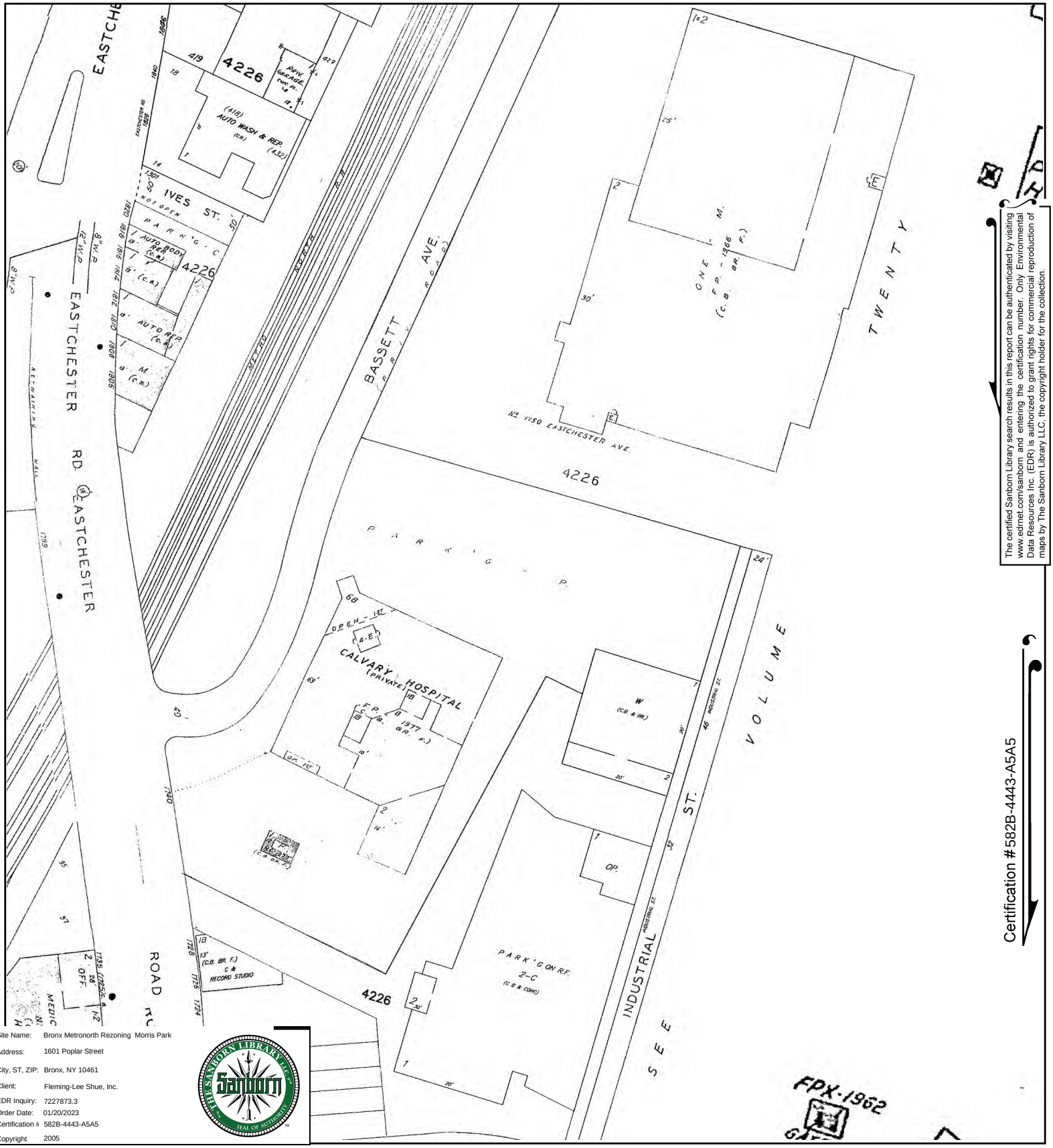

The certified Sanborn Library search results in this report can be authenticated by visiting www.edrnet.com/sanborn and entering the certification number. Only Environmental Data Resources Inc. (EDR) is authorized to grant rights for commercial reproduction of maps by The Sanborn Library LLC, the copyright holder for the collection.

Certification #582B-4443-A5A5

Site Name:	Bronx Metronorth Rezoning Morris Park
Address:	1601 Poplar Street
City, ST, ZIP:	Bronx, NY 10461
Client:	Fleming-Lee Shue, Inc.
EDR Inquiry:	7227873.3
Order Date:	01/20/2023
Certification #:	582B-4443-A5A5
Copyright	2005

This Certified Sanborn Map combines the following sheets.
Outlined areas indicate map sheets within the collection.

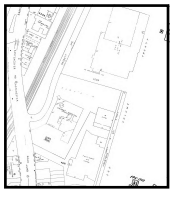

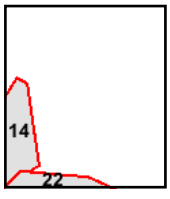

Volume 19, Sheet 21
Volume 19, Sheet 16
Volume 19, Sheet 14
Volume 19, Sheet 22

0 Feet 150 300 600

N

Certified Sanborn® Map

2004

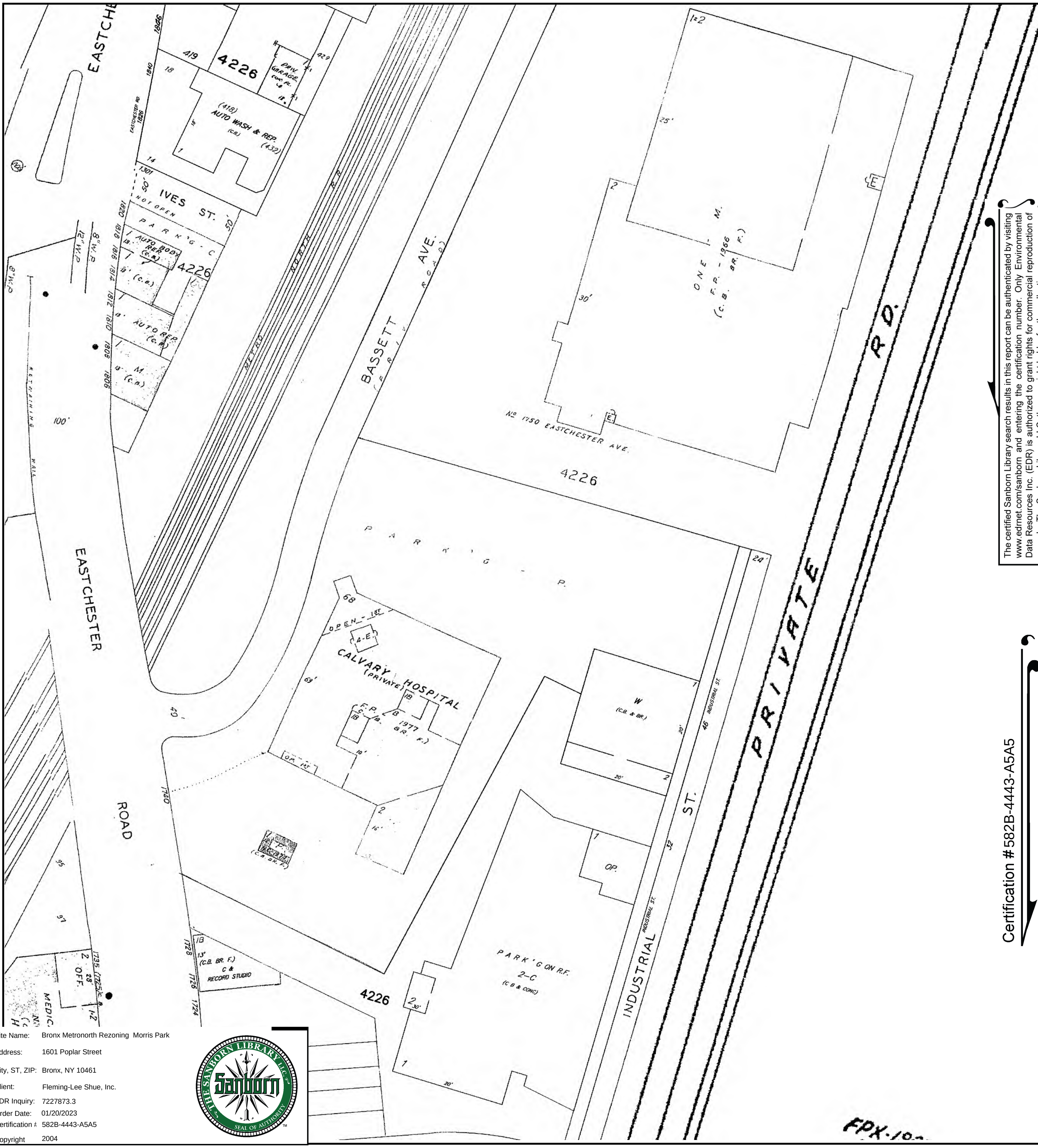

The certified Sanborn Library search results in this report can be authenticated by visiting www.edrnet.com/sanborn and entering the certification number. Only Environmental Data Resources Inc. (EDR) is authorized to grant rights for commercial reproduction of maps by The Sanborn Library LLC, the copyright holder for the collection.

Certification # 582B-4443-A5A5

Site Name: Bronx Metronorth Rezoning Morris Park
Address: 1601 Poplar Street
City, ST, ZIP: Bronx, NY 10461
Client: Fleming-Lee Shue, Inc.
EDR Inquiry: 7227873.3
Order Date: 01/20/2023
Certification #: 582B-4443-A5A5
Copyright 2004

This Certified Sanborn Map combines the following sheets.
Outlined areas indicate map sheets within the collection.

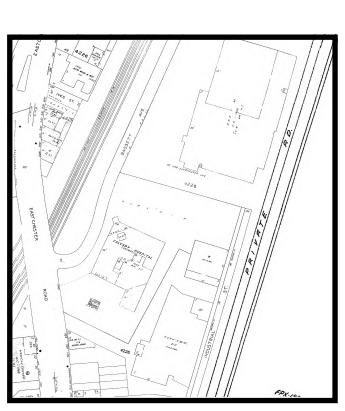

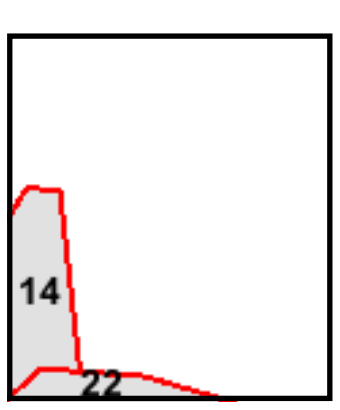

Volume 19, Sheet 22
Volume 19, Sheet 14
Volume 19, Sheet 16
Volume 19, Sheet 21

0 Feet 150 300 600

N

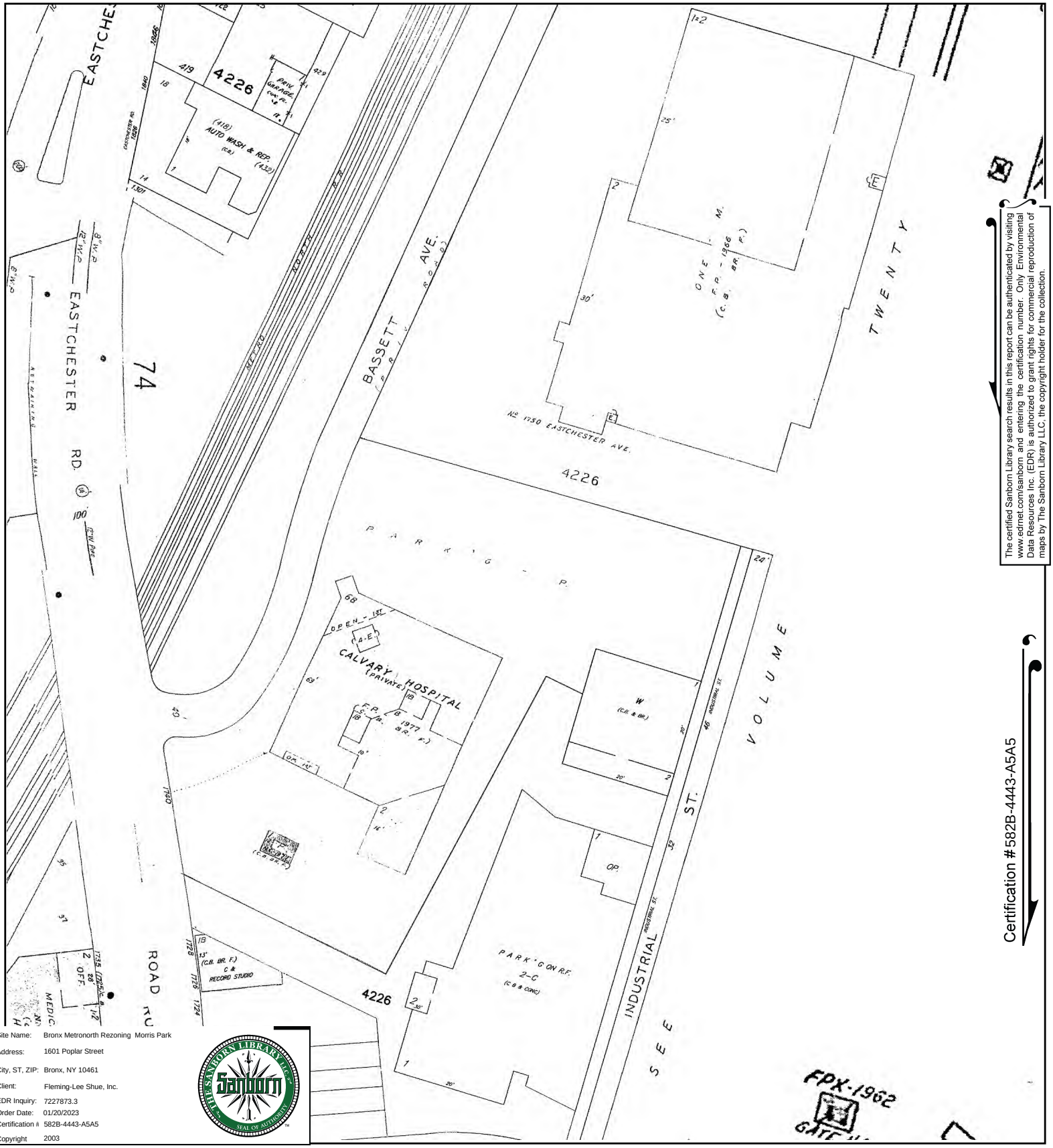

The certified Sanborn Library search results in this report can be authenticated by visiting www.edrnet.com/sanborn and entering the certification number. Only Environmental Data Resources Inc. (EDR) is authorized to grant rights for commercial reproduction of maps by The Sanborn Library LLC, the copyright holder for the collection.

Certification #582B-4443-A5A5

Site Name:	Bronx Metronorth Rezoning Morris Park
Address:	1601 Poplar Street
City, ST, ZIP:	Bronx, NY 10461
Client:	Fleming-Lee Shue, Inc.
EDR Inquiry:	7227873.3
Order Date:	01/20/2023
Certification #:	582B-4443-A5A5
Copyright	2003

This Certified Sanborn Map combines the following sheets.
Outlined areas indicate map sheets within the collection.

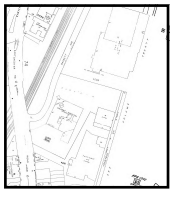



Volume 19, Sheet 21
Volume 19, Sheet 22
Volume 19, Sheet 16
Volume 19, Sheet 14

0 Feet 150 300 600

N

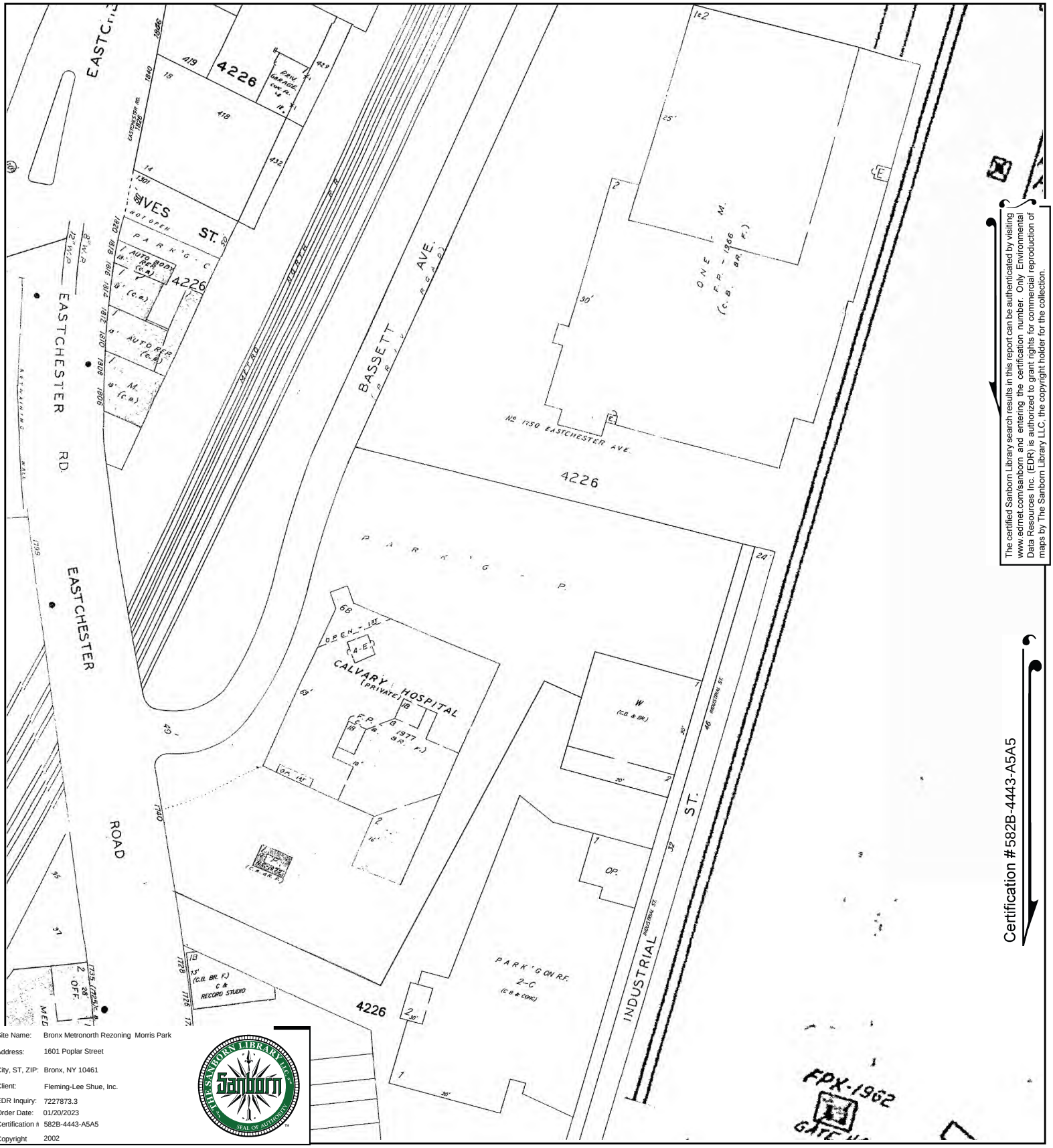

The certified Sanborn Library search results in this report can be authenticated by visiting www.edrnet.com/sanborn and entering the certification number. Only Environmental Data Resources Inc. (EDR) is authorized to grant rights for commercial reproduction of maps by The Sanborn Library LLC, the copyright holder for the collection.

Certification #582B-4443-A5A5

Site Name:	Bronx Metronorth Rezoning Morris Park
Address:	1601 Poplar Street
City, ST, ZIP:	Bronx, NY 10461
Client:	Fleming-Lee Shue, Inc.
EDR Inquiry:	7227873.3
Order Date:	01/20/2023
Certification #:	582B-4443-A5A5
Copyright	2002

This Certified Sanborn Map combines the following sheets.
Outlined areas indicate map sheets within the collection.





Volume 19, Sheet 21
Volume 19, Sheet 14
Volume 19, Sheet 16
Volume 19, Sheet 22
Volume 19, Sheet 15

0 Feet 150 300 600

N

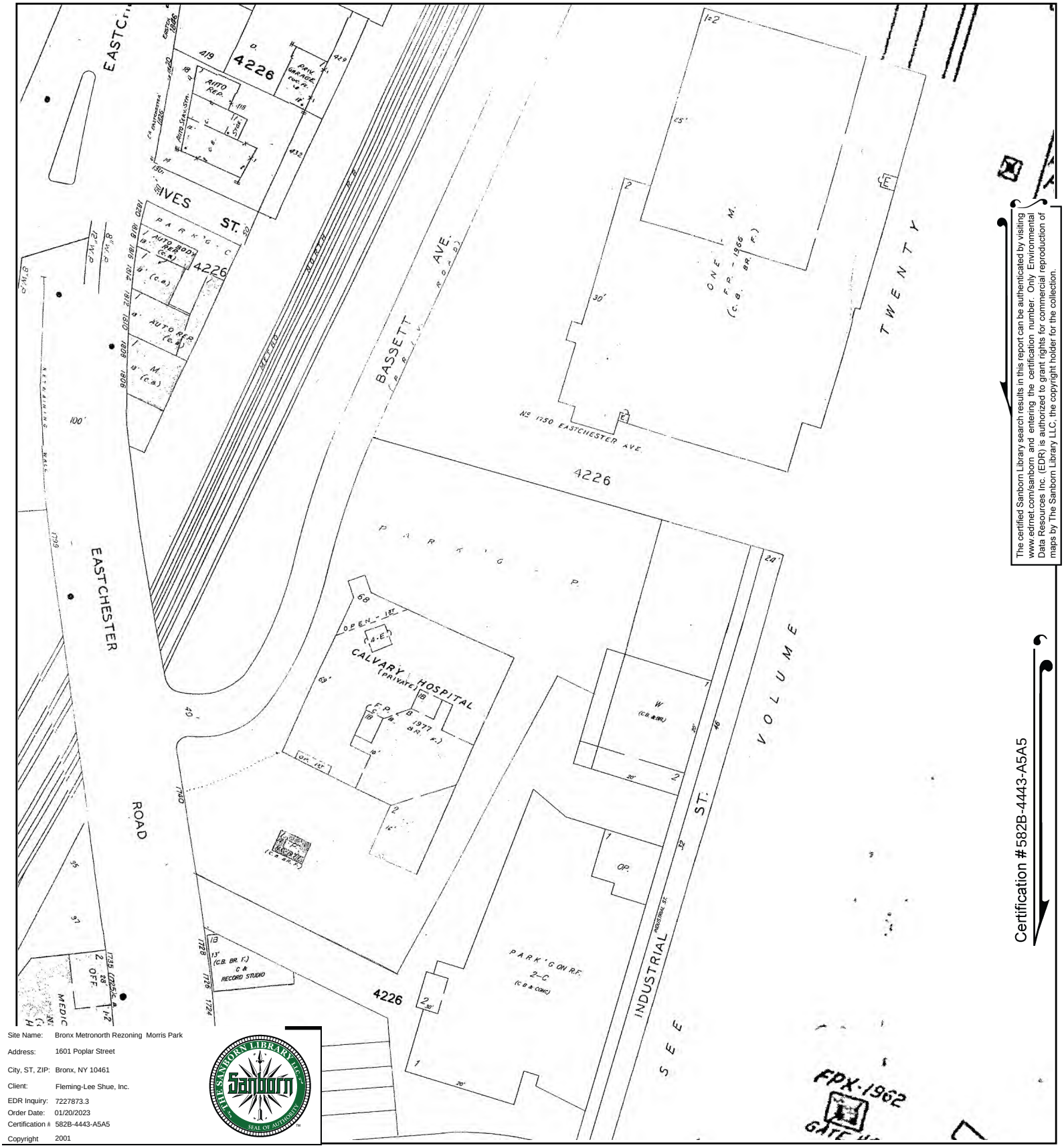

The certified Sanborn Library search results in this report can be authenticated by visiting www.edrnet.com/sanborn and entering the certification number. Only Environmental Data Resources Inc. (EDR) is authorized to grant rights for commercial reproduction of maps by The Sanborn Library LLC, the copyright holder for the collection.

Certification #582B-4443-A5A5

Site Name:	Bronx Metronorth Rezoning Morris Park
Address:	1601 Poplar Street
City, ST, ZIP:	Bronx, NY 10461
Client:	Fleming-Lee Shue, Inc.
EDR Inquiry:	7227873.3
Order Date:	01/20/2023
Certification #:	582B-4443-A5A5
Copyright	2001

This Certified Sanborn Map combines the following sheets.
Outlined areas indicate map sheets within the collection.



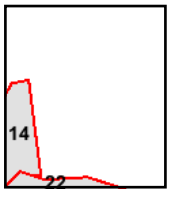

Volume 19, Sheet 21
Volume 19, Sheet 16
Volume 19, Sheet 14
Volume 19, Sheet 22

0 Feet 150 300 600

N

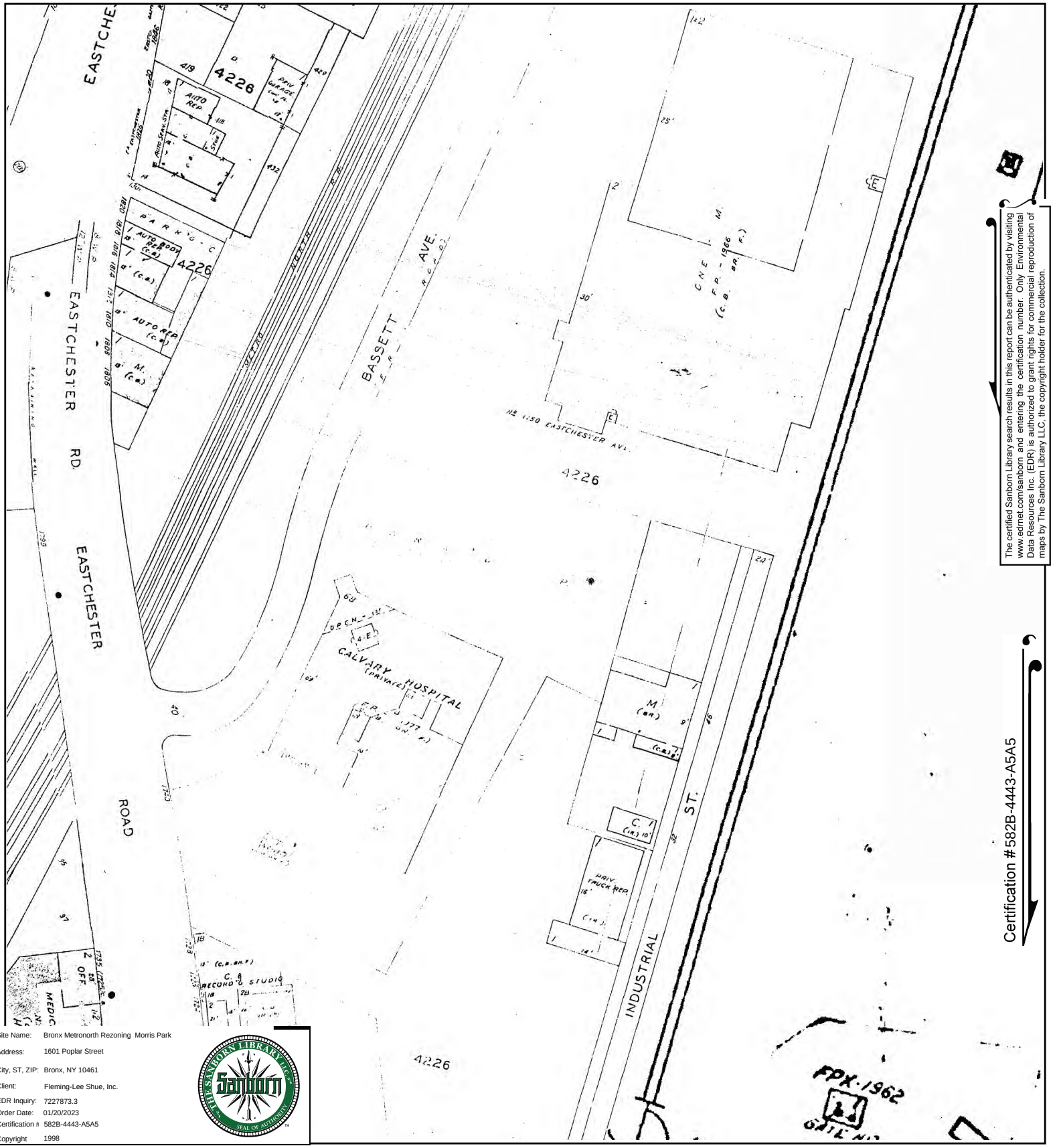

The certified Sanborn Library search results in this report can be authenticated by visiting www.edrnet.com/sanborn and entering the certification number. Only Environmental Data Resources Inc. (EDR) is authorized to grant rights for commercial reproduction of maps by The Sanborn Library LLC, the copyright holder for the collection.

Certification #582B-4443-A5A5

Site Name: Bronx Metronorth Rezoning Morris Park
Address: 1601 Poplar Street
City, ST, ZIP: Bronx, NY 10461
Client: Fleming-Lee Shue, Inc.
EDR Inquiry: 7227873.3
Order Date: 01/20/2023
Certification #: 582B-4443-A5A5
Copyright: 1998

This Certified Sanborn Map combines the following sheets.
Outlined areas indicate map sheets within the collection.



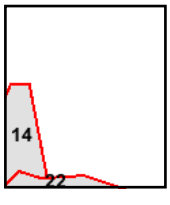

Volume 19, Sheet 22
Volume 19, Sheet 14
Volume 19, Sheet 16
Volume 19, Sheet 21
Volume 19, Sheet 15

0 Feet 150 300 600

N

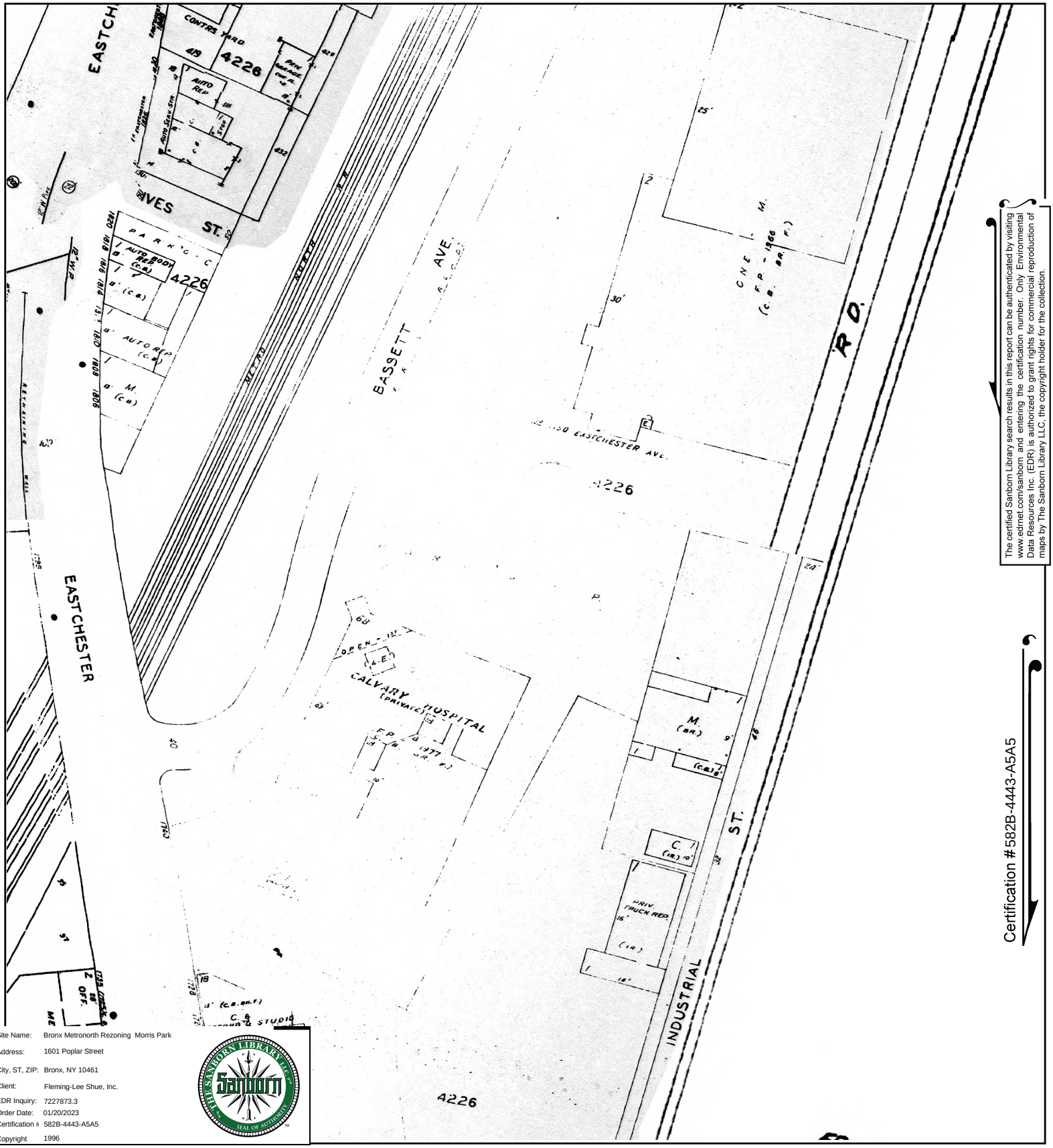

The certified Sanborn Library search results in this report can be authenticated by visiting www.edrnet.com/sanborn and entering the certification number. Only Environmental Data Resources Inc. (EDR) is authorized to grant rights for commercial reproduction of maps by The Sanborn Library LLC, the copyright holder for the collection.

Certification #582B-4443-A5A5

Site Name:	Bronx Metronorth Rezoning Morris Park
Address:	1601 Poplar Street
City, ST, ZIP:	Bronx, NY 10461
Client:	Fleming-Lee Shue, Inc.
EDR Inquiry:	7227873.3
Order Date:	01/20/2023
Certification #:	582B-4443-A5A5
Copyright	1996

This Certified Sanborn Map combines the following sheets.
Outlined areas indicate map sheets within the collection.

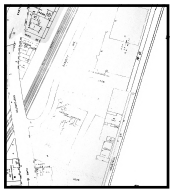

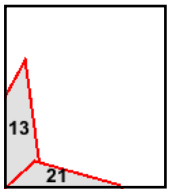

Volume 19, Sheet 16
Volume 19, Sheet 21
Volume 19, Sheet 13
Volume 19, Sheet 21

0 Feet 150 300 600

N

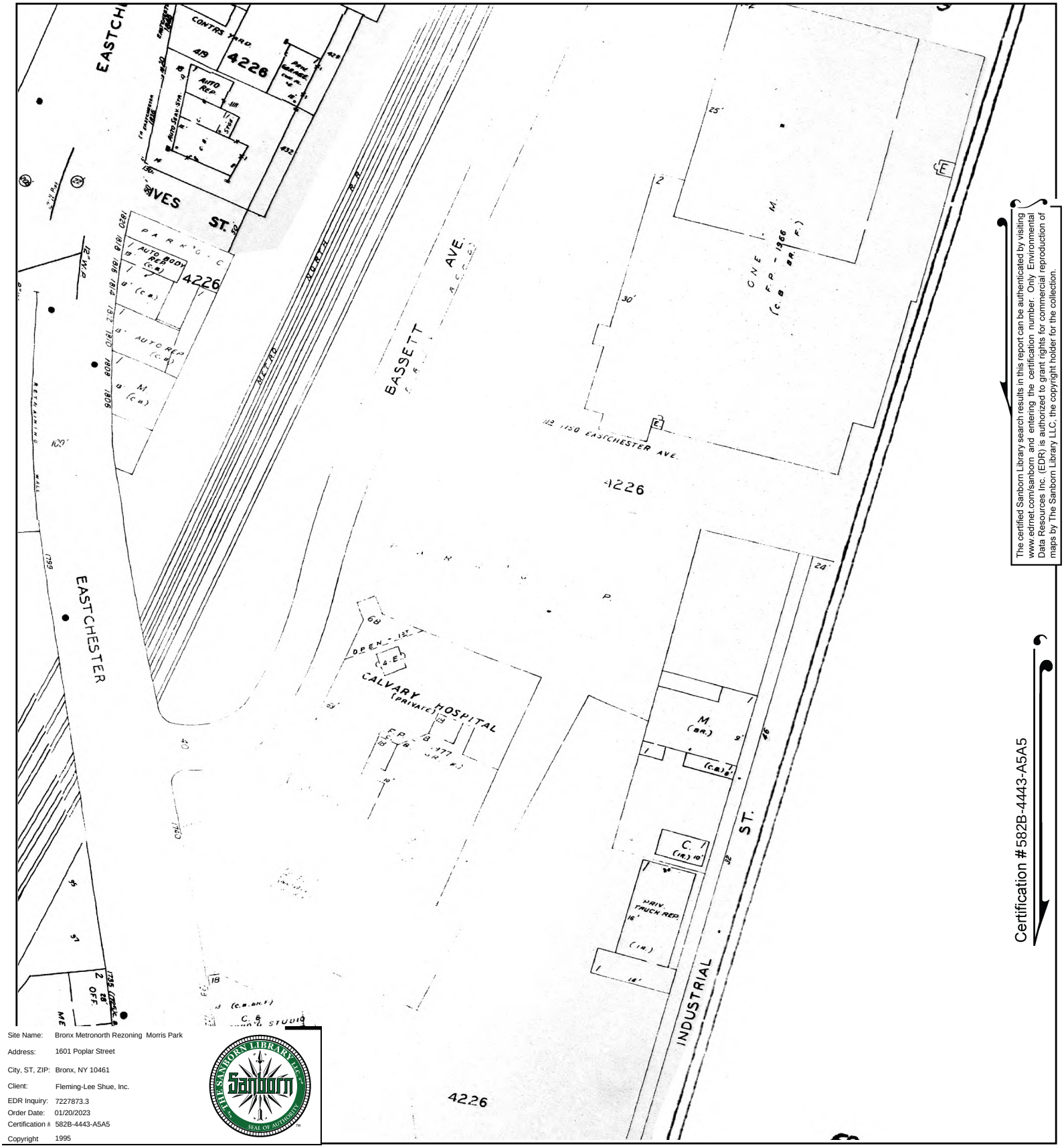

The certified Sanborn Library search results in this report can be authenticated by visiting www.edrnet.com/sanborn and entering the certification number. Only Environmental Data Resources Inc. (EDR) is authorized to grant rights for commercial reproduction of maps by The Sanborn Library LLC, the copyright holder for the collection.

Certification #582B-4443-A5A5

Site Name: Bronx Metronorth Rezoning Morris Park
Address: 1601 Poplar Street
City, ST, ZIP: Bronx, NY 10461
Client: Fleming-Lee Shue, Inc.
EDR Inquiry: 7227873.3
Order Date: 01/20/2023
Certification #: 582B-4443-A5A5
Copyright 1995

This Certified Sanborn Map combines the following sheets.
Outlined areas indicate map sheets within the collection.

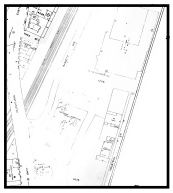

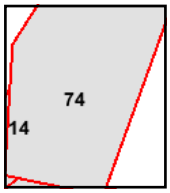

Volume 19, Sheet 22
Volume 19, Sheet 14
Volume 19, Sheet 21
Volume 19, Sheet 16
Volume 19, Sheet 15
Volume 19, Sheet 74

0 Feet 150 300 600

N

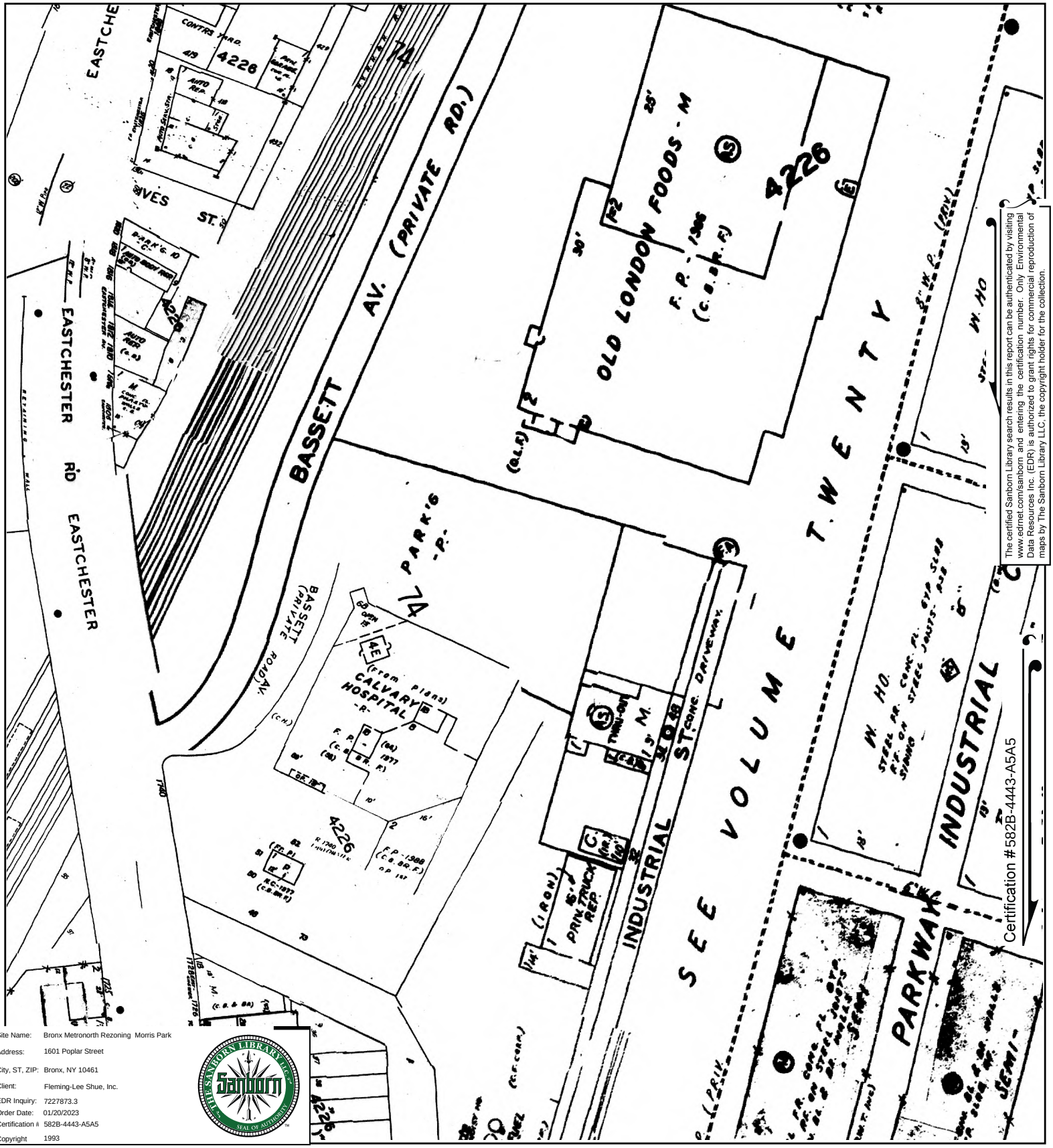

The certified Sanborn Library search results in this report can be authenticated by visiting www.edrnet.com/sanborn and entering the certification number. Only Environmental Data Resources Inc. (EDR) is authorized to grant rights for commercial reproduction of maps by The Sanborn Library LLC, the copyright holder for the collection.

Site Name:	Bronx Metronorth Rezoning Morris Park
Address:	1601 Poplar Street
City, ST, ZIP:	Bronx, NY 10461
Client:	Fleming-Lee Shue, Inc.
EDR Inquiry:	7227873.3
Order Date:	01/20/2023
Certification #:	582B-4443-A5A5
Copyright	1993

This Certified Sanborn Map combines the following sheets.
Outlined areas indicate map sheets within the collection.

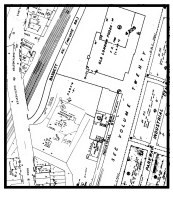

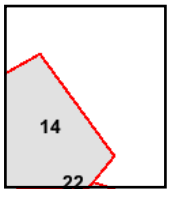

Volume 19, Sheet 15
Volume 19, Sheet 22
Volume 19, Sheet 16
Volume 19, Sheet 21
Volume 19, Sheet 14

0 Feet 150 300 600

N

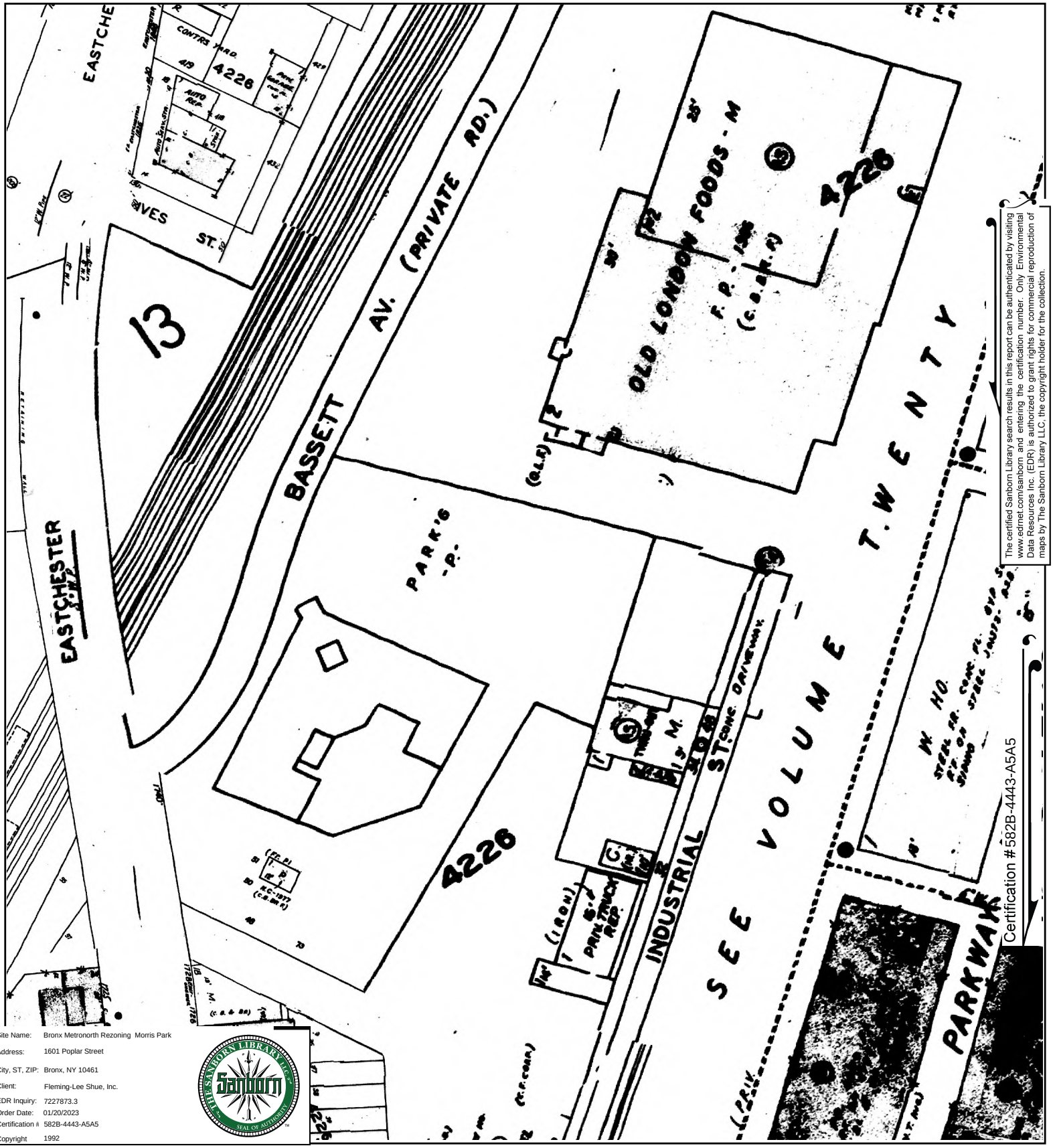

The certified Sanborn Library search results in this report can be authenticated by visiting www.edrnet.com/sanborn and entering the certification number. Only Environmental Data Resources Inc. (EDR) is authorized to grant rights for commercial reproduction of maps by The Sanborn Library LLC, the copyright holder for the collection.

Site Name:	Bronx Metronorth Rezoning Morris Park
Address:	1601 Poplar Street
City, ST, ZIP:	Bronx, NY 10461
Client:	Fleming-Lee Shue, Inc.
EDR Inquiry:	7227873.3
Order Date:	01/20/2023
Certification #:	582B-4443-A5A5
Copyright	1992

This Certified Sanborn Map combines the following sheets.
Outlined areas indicate map sheets within the collection.

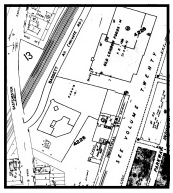

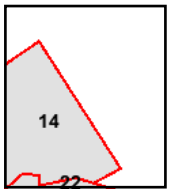

Volume 19, Sheet 22
Volume 19, Sheet 14
Volume 19, Sheet 16
Volume 19, Sheet 21
Volume 19, Sheet 15

0 Feet 150 300 600

N

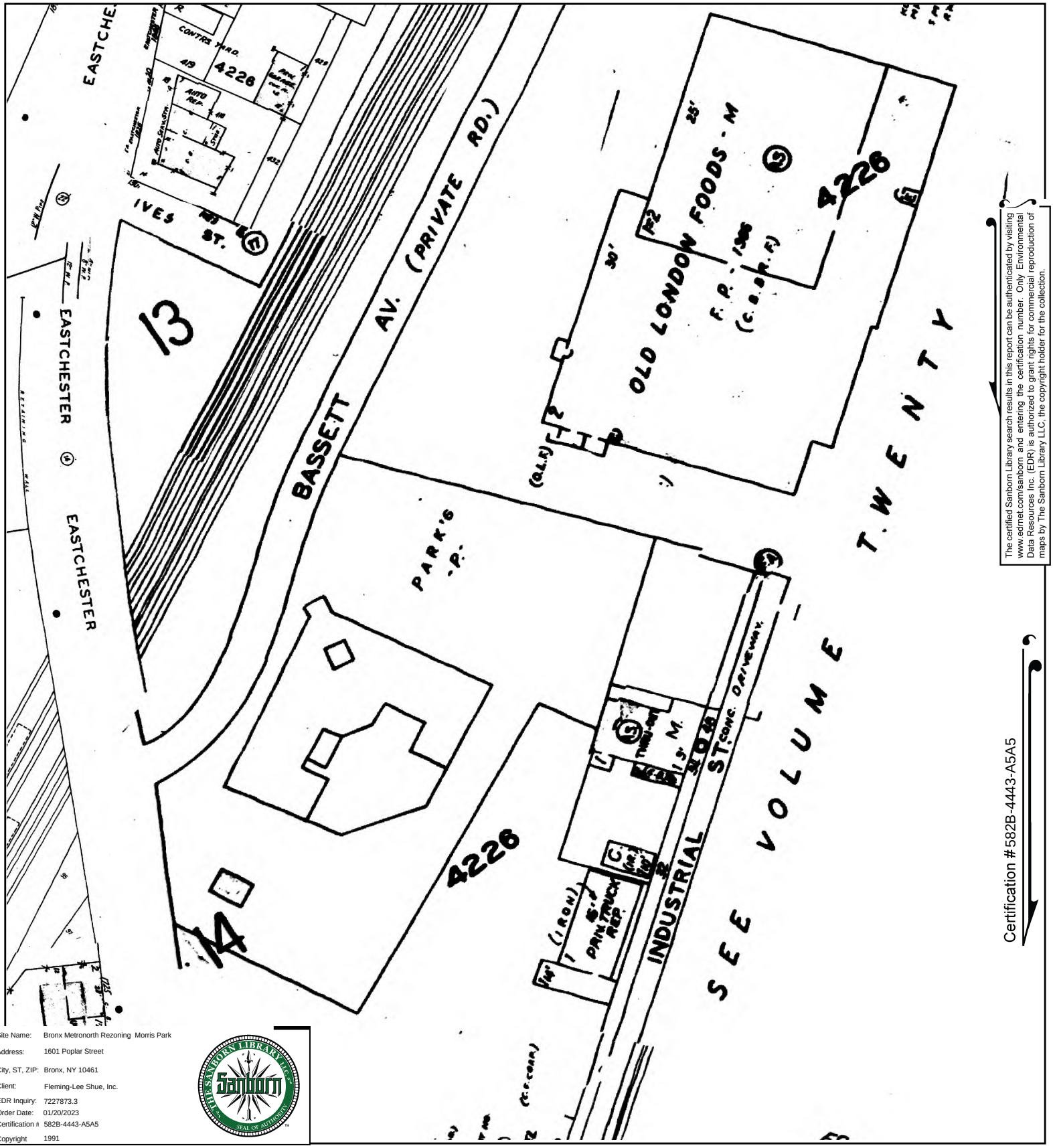

The certified Sanborn Library search results in this report can be authenticated by visiting www.edrnet.com/sanborn and entering the certification number. Only Environmental Data Resources Inc. (EDR) is authorized to grant rights for commercial reproduction of maps by The Sanborn Library LLC, the copyright holder for the collection.

Certification #582B-4443-A5A5

Site Name:	Bronx Metronorth Rezoning Morris Park
Address:	1601 Poplar Street
City, ST, ZIP:	Bronx, NY 10461
Client:	Fleming-Lee Shue, Inc.
EDR Inquiry:	7227873.3
Order Date:	01/20/2023
Certification #:	582B-4443-A5A5
Copyright	1991

This Certified Sanborn Map combines the following sheets.
Outlined areas indicate map sheets within the collection.

0 Feet 150 300 600

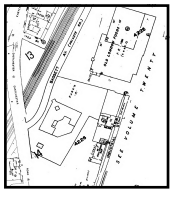

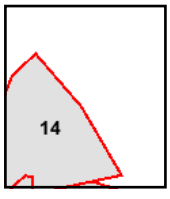

Volume 19, Sheet 21
Volume 19, Sheet 22
Volume 19, Sheet 16
Volume 19, Sheet 14

N

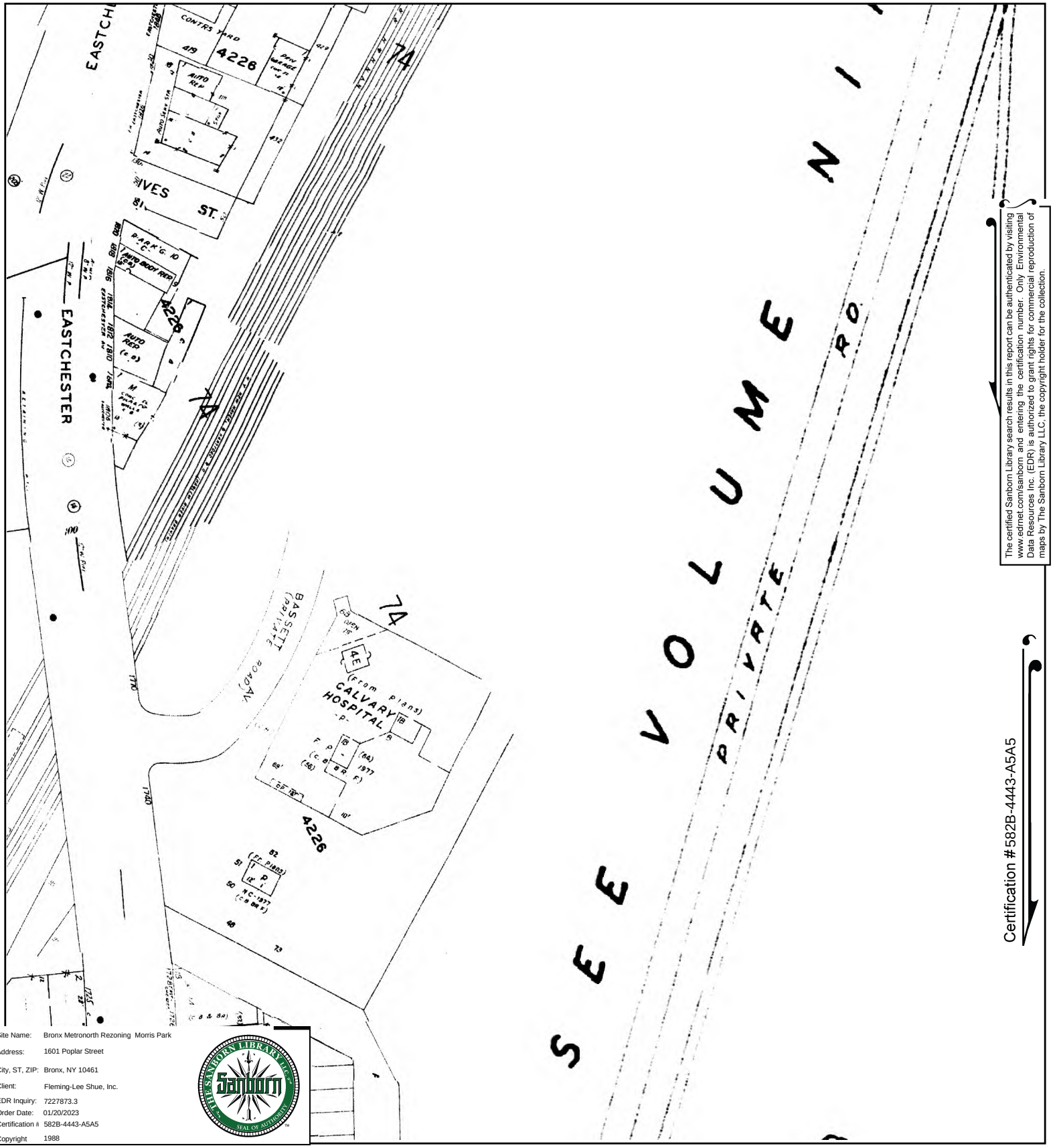

The certified Sanborn Library search results in this report can be authenticated by visiting www.edrnet.com/sanborn and entering the certification number. Only Environmental Data Resources Inc. (EDR) is authorized to grant rights for commercial reproduction of maps by The Sanborn Library LLC, the copyright holder for the collection.

Certification #582B-4443-A5A5

Site Name:	Bronx Metronorth Rezoning Morris Park
Address:	1601 Poplar Street
City, ST, ZIP:	Bronx, NY 10461
Client:	Fleming-Lee Shue, Inc.
EDR Inquiry:	7227873.3
Order Date:	01/20/2023
Certification #:	582B-4443-A5A5
Copyright	1988

This Certified Sanborn Map combines the following sheets.
Outlined areas indicate map sheets within the collection.

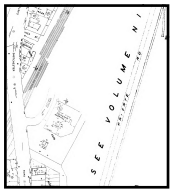

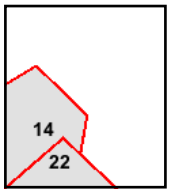

Volume 19, Sheet 22
Volume 19, Sheet 14
Volume 19, Sheet 21
Volume 19, Sheet 16

0 Feet 150 300 600

N

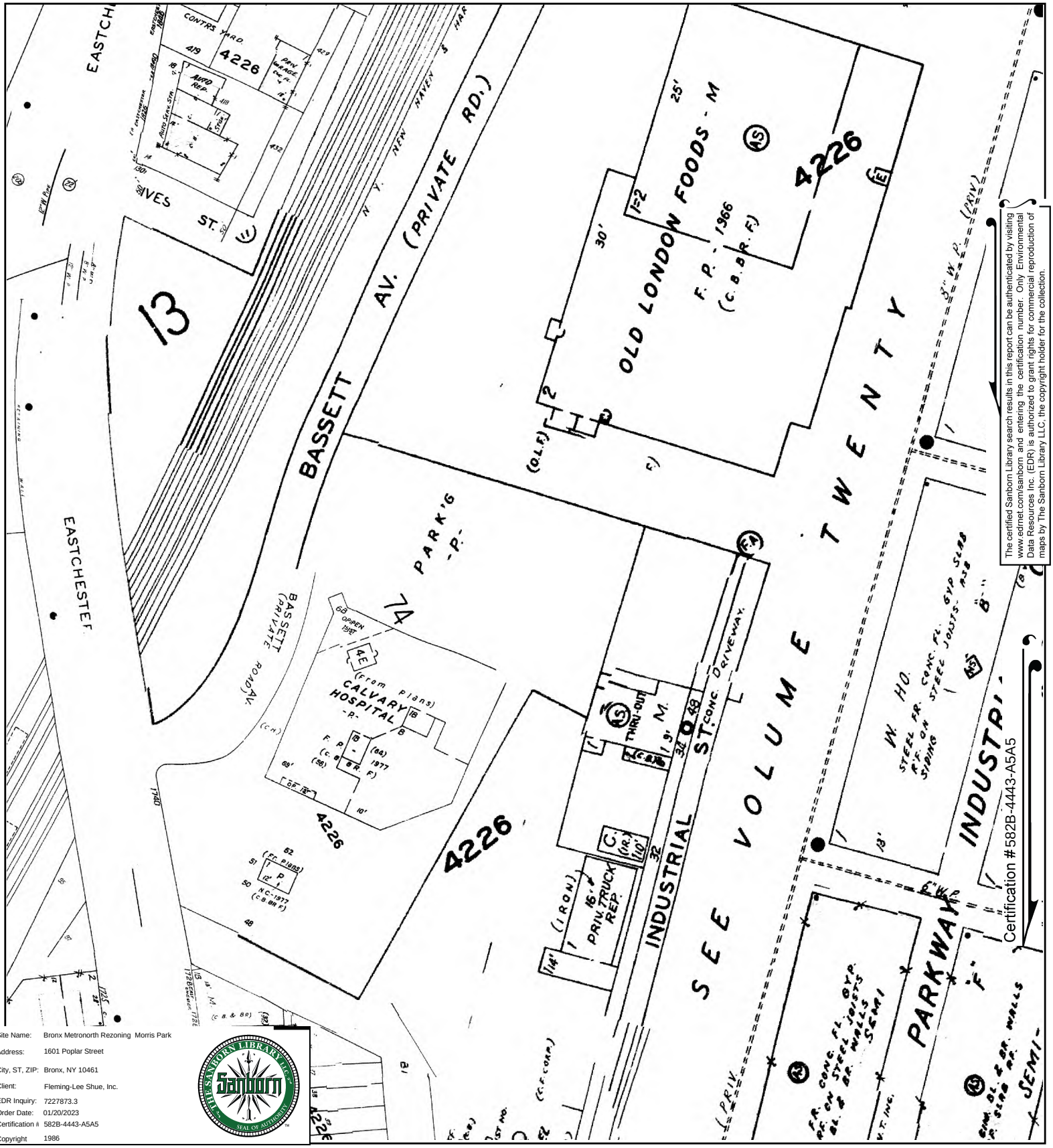

The certified Sanborn Library search results in this report can be authenticated by visiting www.edrnet.com/sanborn and entering the certification number. Only Environmental Data Resources Inc. (EDR) is authorized to grant rights for commercial reproduction of maps by The Sanborn Library LLC, the copyright holder for the collection.

Site Name:	Bronx Metronorth Rezoning Morris Park
Address:	1601 Poplar Street
City, ST, ZIP:	Bronx, NY 10461
Client:	Fleming-Lee Shue, Inc.
EDR Inquiry:	7227873.3
Order Date:	01/20/2023
Certification #:	582B-4443-A5A5
Copyright	1986

This Certified Sanborn Map combines the following sheets.
Outlined areas indicate map sheets within the collection.

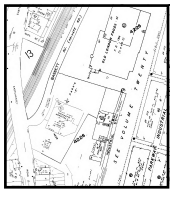

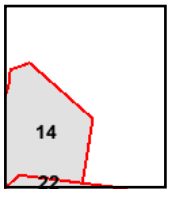

Volume 19, Sheet 16
Volume 19, Sheet 21
Volume 19, Sheet 14
Volume 19, Sheet 22

0 Feet 150 300 600

N

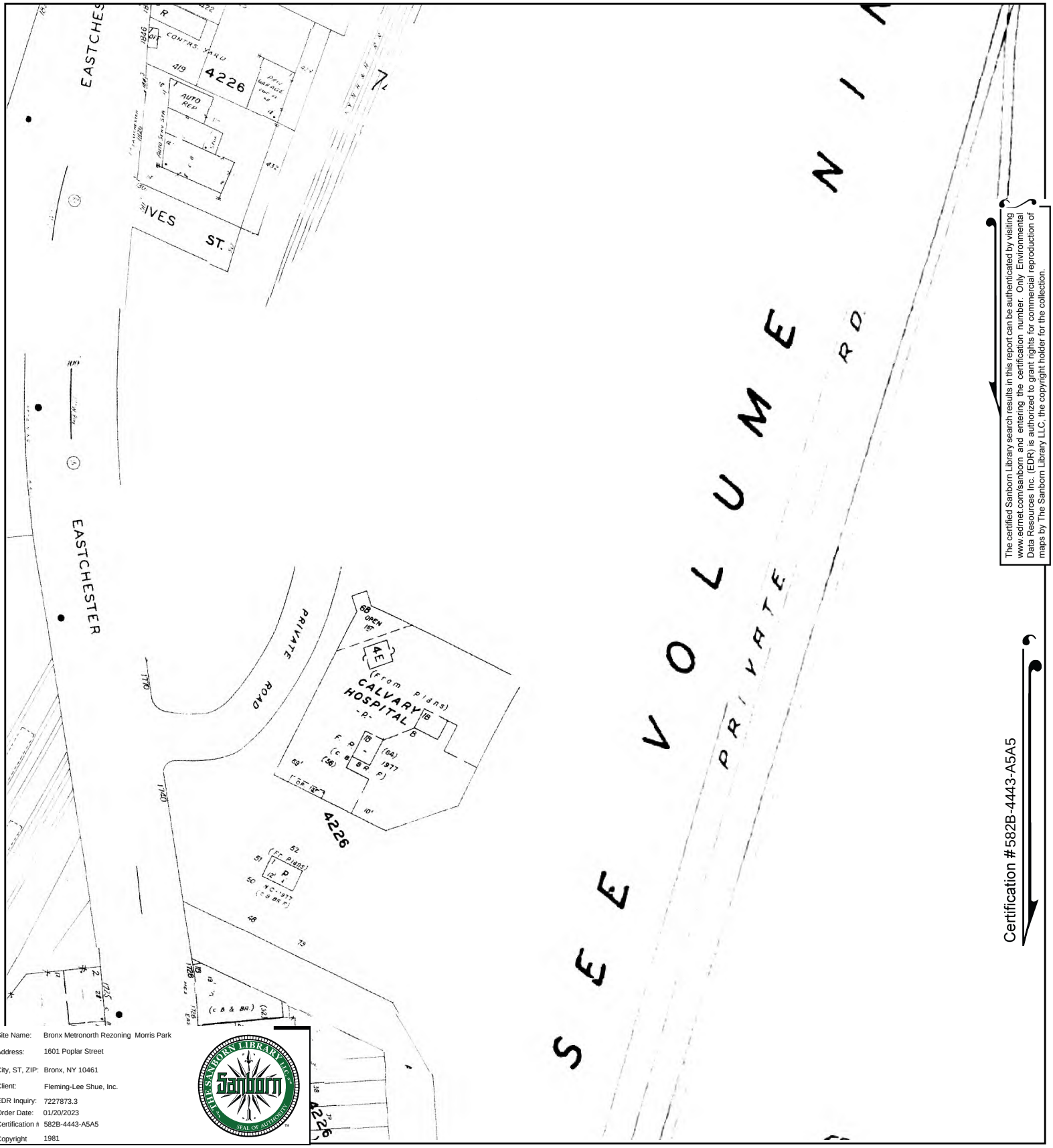

The certified Sanborn Library search results in this report can be authenticated by visiting www.edrnet.com/sanborn and entering the certification number. Only Environmental Data Resources Inc. (EDR) is authorized to grant rights for commercial reproduction of maps by The Sanborn Library LLC, the copyright holder for the collection.

Certification #582B-4443-A5A5

Site Name:	Bronx Metronorth Rezoning Morris Park
Address:	1601 Poplar Street
City, ST, ZIP:	Bronx, NY 10461
Client:	Fleming-Lee Shue, Inc.
EDR Inquiry:	7227873.3
Order Date:	01/20/2023
Certification #:	582B-4443-A5A5
Copyright	1981

This Certified Sanborn Map combines the following sheets.
Outlined areas indicate map sheets within the collection.



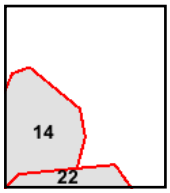

Volume 19, Sheet 16
Volume 19, Sheet 14
Volume 19, Sheet 21
Volume 19, Sheet 22

0 Feet 150 300 600

N

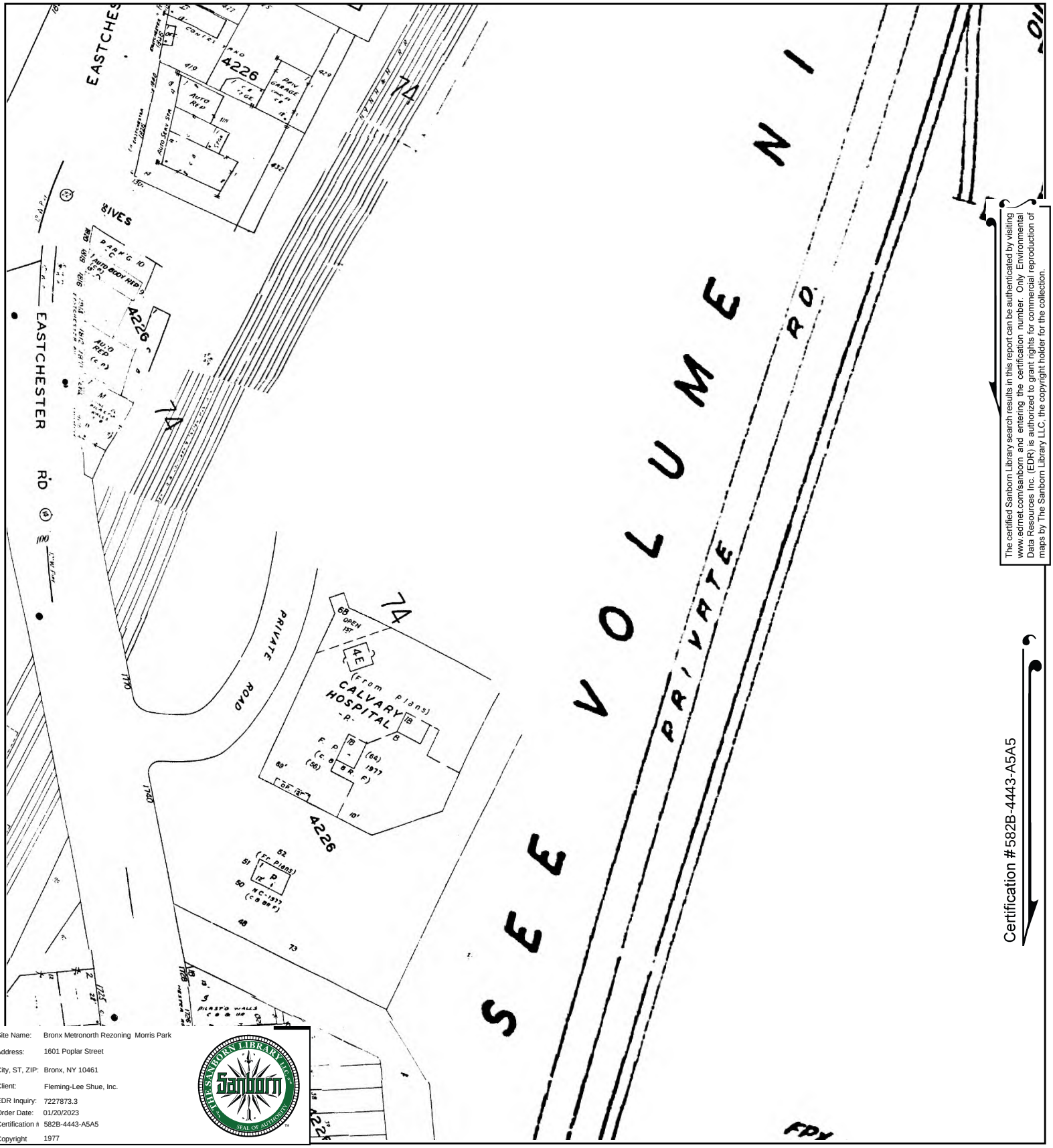

The certified Sanborn Library search results in this report can be authenticated by visiting www.edrnet.com/sanborn and entering the certification number. Only Environmental Data Resources Inc. (EDR) is authorized to grant rights for commercial reproduction of maps by The Sanborn Library LLC, the copyright holder for the collection.

Certification #582B-4443-A5A5

Site Name:	Bronx Metronorth Rezoning Morris Park
Address:	1601 Poplar Street
City, ST, ZIP:	Bronx, NY 10461
Client:	Fleming-Lee Shue, Inc.
EDR Inquiry:	7227873.3
Order Date:	01/20/2023
Certification #:	582B-4443-A5A5
Copyright	1977

This Certified Sanborn Map combines the following sheets.
Outlined areas indicate map sheets within the collection.

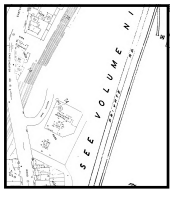

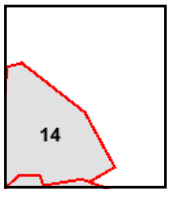

Volume 19, Sheet 15
Volume 19, Sheet 16
Volume 19, Sheet 22
Volume 19, Sheet 21
Volume 19, Sheet 14

0 Feet 150 300 600

N

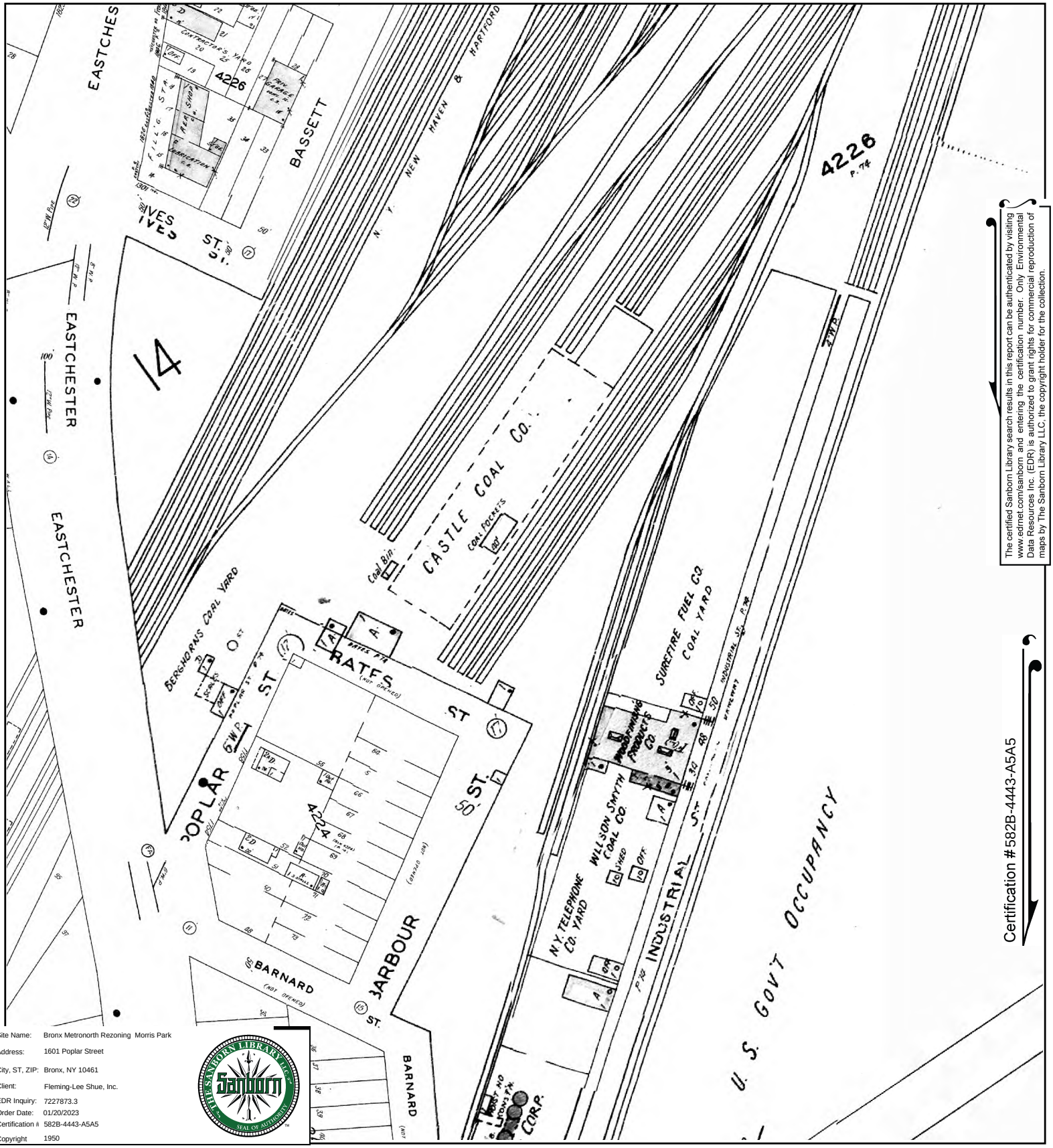

The certified Sanborn Library search results in this report can be authenticated by visiting www.edrnet.com/sanborn and entering the certification number. Only Environmental Data Resources Inc. (EDR) is authorized to grant rights for commercial reproduction of maps by The Sanborn Library LLC, the copyright holder for the collection.

Certification #582B-4443-A5A5

Site Name:	Bronx Metronorth Rezoning Morris Park
Address:	1601 Poplar Street
City, ST, ZIP:	Bronx, NY 10461
Client:	Fleming-Lee Shue, Inc.
EDR Inquiry:	7227873.3
Order Date:	01/20/2023
Certification #:	582B-4443-A5A5
Copyright	1950

This Certified Sanborn Map combines the following sheets.
Outlined areas indicate map sheets within the collection.

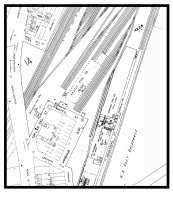

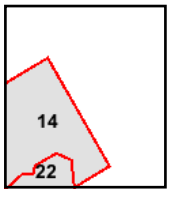

Volume 19, Sheet 14
Volume 19, Sheet 22
Volume 19, Sheet 16
Volume 19, Sheet 21

0 Feet 150 300 600

N

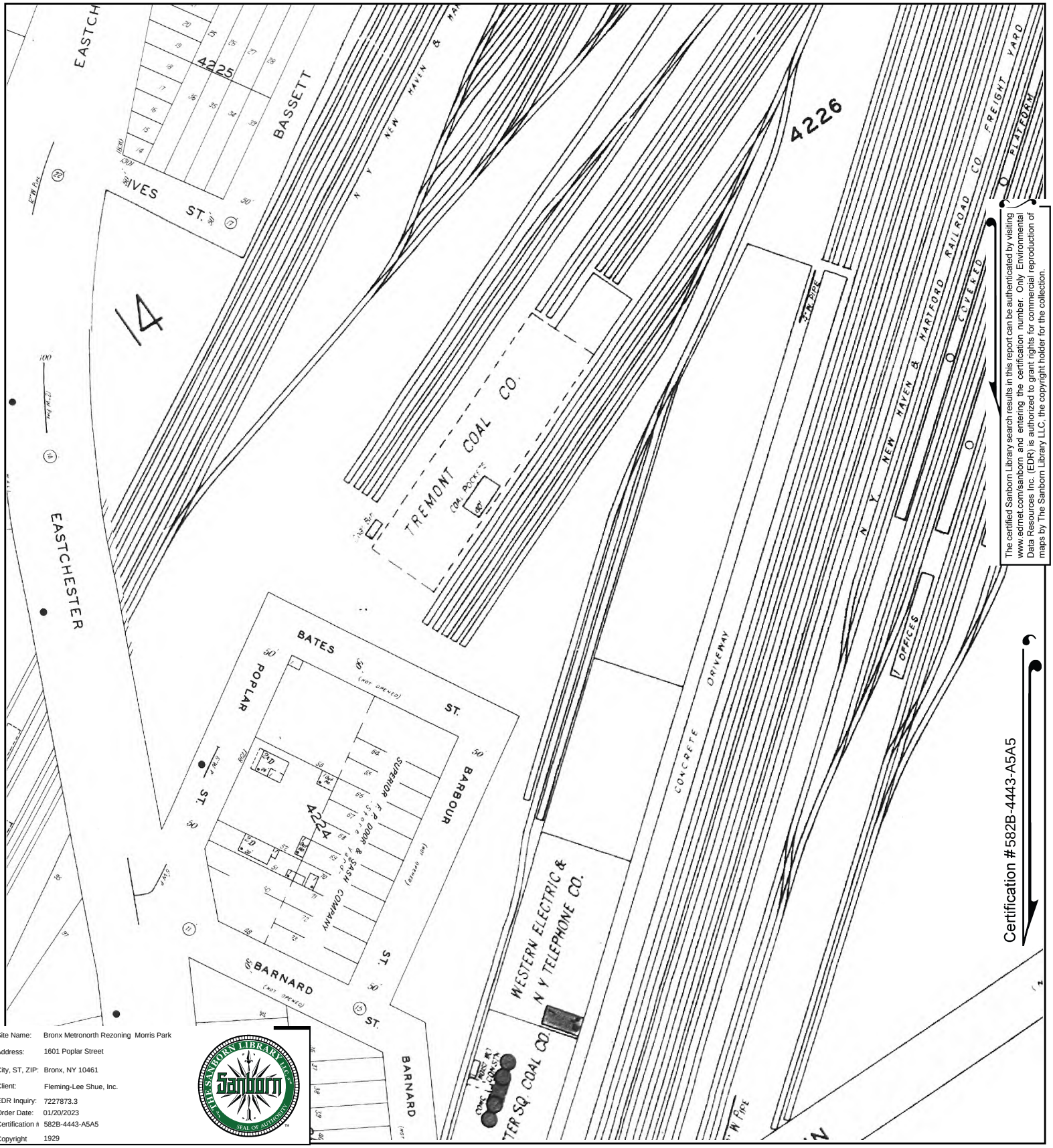

The certified Sanborn Library search results in this report can be authenticated by visiting www.edrnet.com/sanborn and entering the certification number. Only Environmental Data Resources Inc. (EDR) is authorized to grant rights for commercial reproduction of maps by The Sanborn Library LLC, the copyright holder for the collection.

Site Name:	Bronx Metronorth Rezoning Morris Park
Address:	1601 Poplar Street
City, ST, ZIP:	Bronx, NY 10461
Client:	Fleming-Lee Shue, Inc.
EDR Inquiry:	7227873.3
Order Date:	01/20/2023
Certification #:	582B-4443-A5A5
Copyright	1929

This Certified Sanborn Map combines the following sheets.
Outlined areas indicate map sheets within the collection.

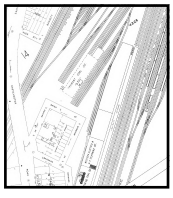

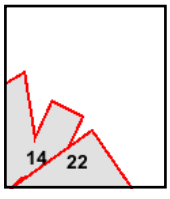

Volume 19, Sheet 21
Volume 19, Sheet 16
Volume 19, Sheet 22
Volume 19, Sheet 14

0 Feet 150 300 600

N

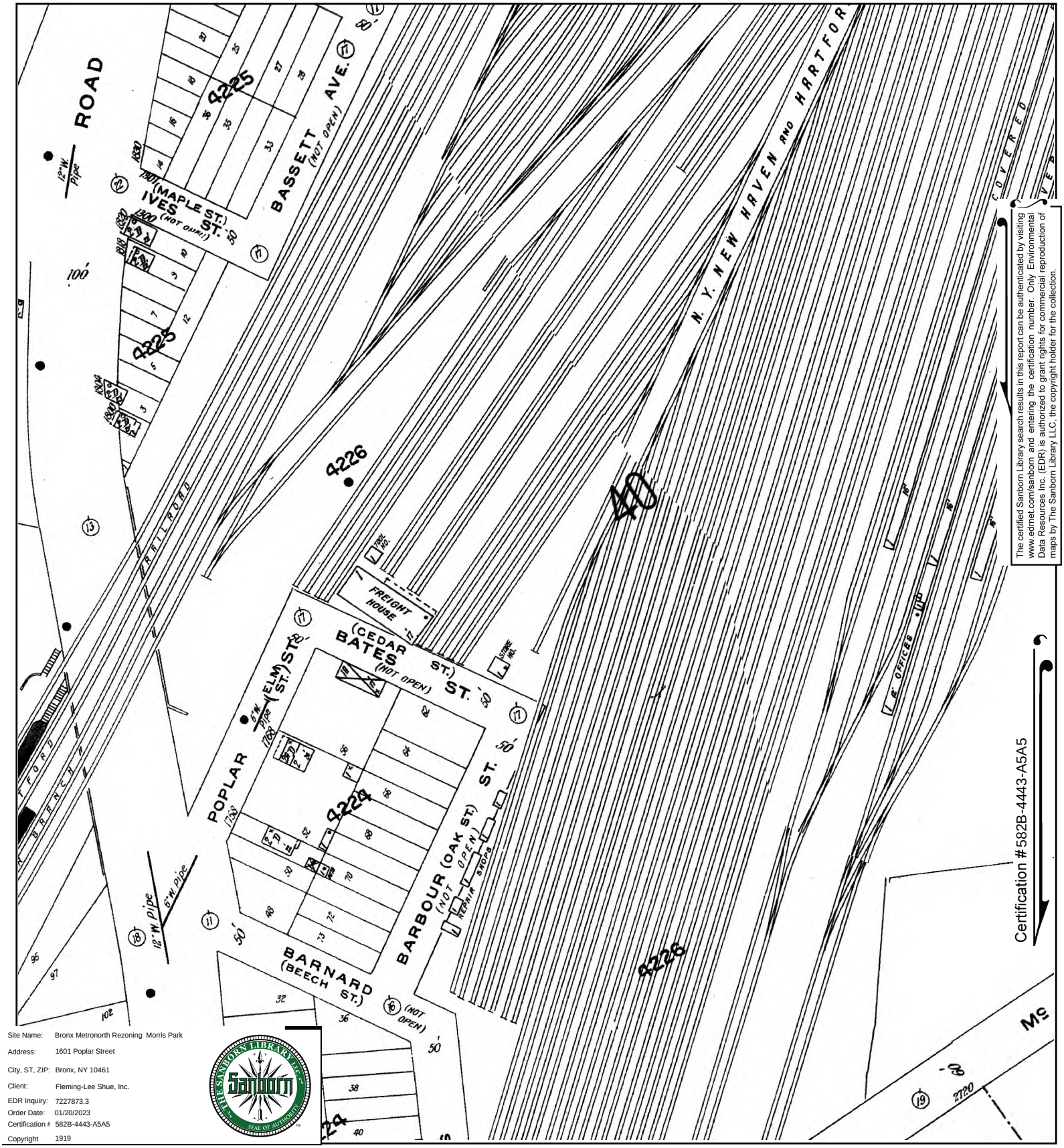

The certified Sanborn Library search results in this report can be authenticated by visiting www.edrnet.com/sanborn and entering the certification number. Only Environmental Data Resources Inc. (EDR) is authorized to grant rights for commercial reproduction of maps by The Sanborn Library LLC, the copyright holder for the collection.

Certification #582B-4443-A5A5

Site Name:	Bronx Metronorth Rezoning Morris Park
Address:	1601 Poplar Street
City, ST, ZIP:	Bronx, NY 10461
Client:	Fleming-Lee Shue, Inc.
EDR Inquiry:	7227873.3
Order Date:	01/20/2023
Certification #:	582B-4443-A5A5
Copyright	1919

This Certified Sanborn Map combines the following sheets.
Outlined areas indicate map sheets within the collection.

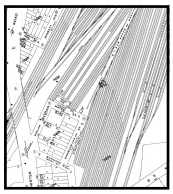

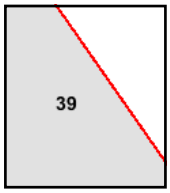

Volume 17, Sheet 39
Volume 17, Sheet 38
Volume 17, Sheet 14

0 Feet 150 300 600

N



The certified Sanborn Library search results in this report can be authenticated by visiting www.edrnet.com/sanborn and entering the certification number. Only Environmental Data Resources Inc. (EDR) is authorized to grant rights for commercial reproduction of maps by The Sanborn Library LLC, the copyright holder for the collection.

Certification #582B-4443-A5A5

Site Name: Bronx Metronorth Rezoning Morris Park
Address: 1601 Poplar Street
City, ST, ZIP: Bronx, NY 10461
Client: Fleming-Lee Shue, Inc.
EDR Inquiry: 7227873.3
Order Date: 01/20/2023
Certification #: 582B-4443-A5A5
Copyright: 1908

This Certified Sanborn Map combines the following sheets.
Outlined areas indicate map sheets within the collection.

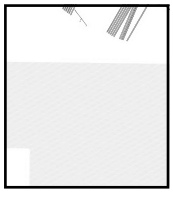



Volume A, Sheet 36

0 Feet 150 300 600

N

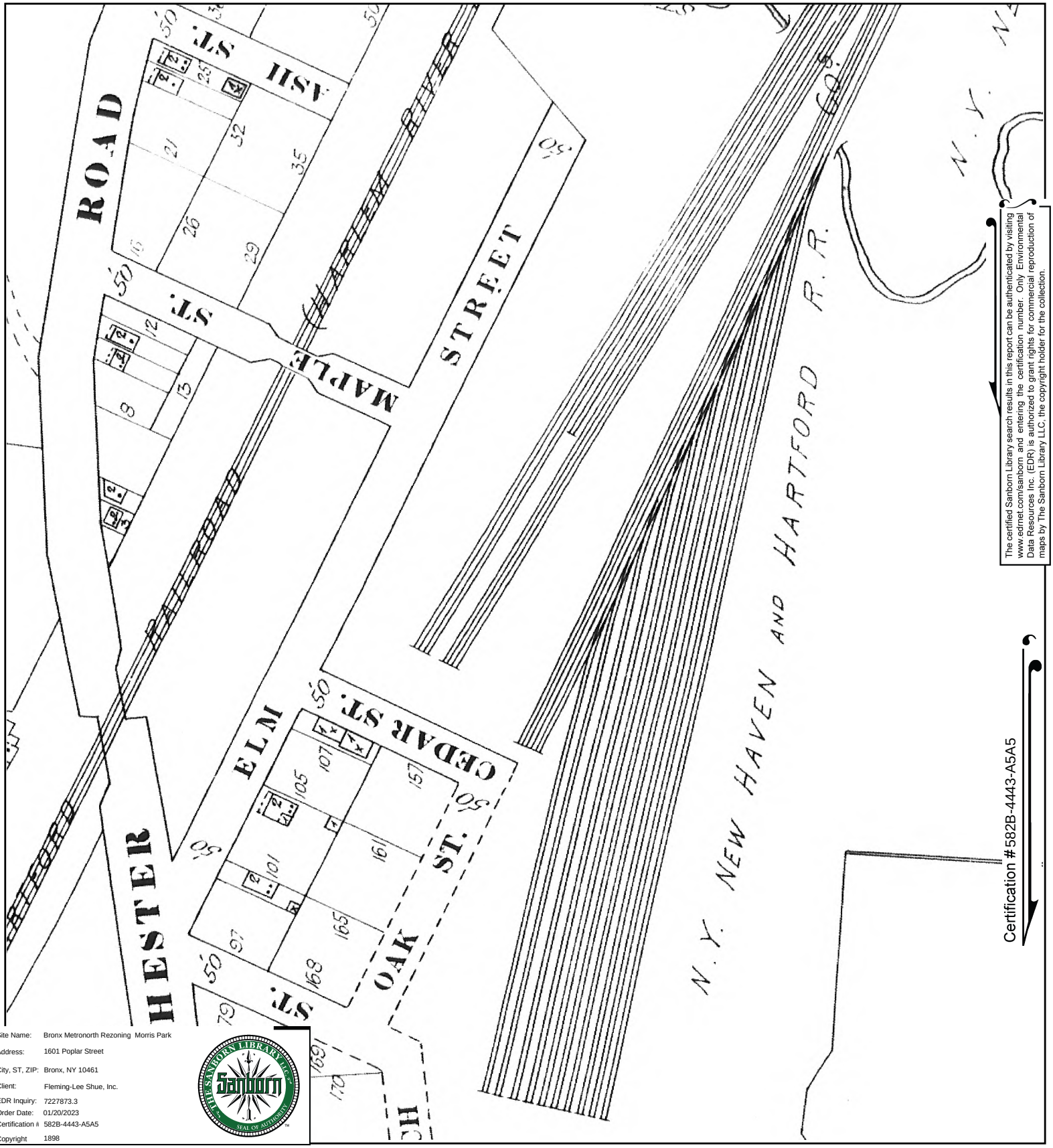

The certified Sanborn Library search results in this report can be authenticated by visiting www.edrnet.com/sanborn and entering the certification number. Only Environmental Data Resources Inc. (EDR) is authorized to grant rights for commercial reproduction of maps by The Sanborn Library LLC, the copyright holder for the collection.

Site Name:	Bronx Metronorth Rezoning Morris Park
Address:	1601 Poplar Street
City, ST, ZIP:	Bronx, NY 10461
Client:	Fleming-Lee Shue, Inc.
EDR Inquiry:	7227873.3
Order Date:	01/20/2023
Certification #:	582B-4443-A5A5
Copyright	1898

This Certified Sanborn Map combines the following sheets.
Outlined areas indicate map sheets within the collection.

0 Feet 150 300 600

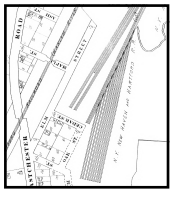

38

Volume A, Sheet 6
Volume A, Sheet 38
Volume A, Sheet 36

N

Bronx Metronorth Rezoning Morris Park

1601 Poplar Street

Bronx, NY 10461

Inquiry Number: 7227873.3

January 20, 2023

Certified Sanborn® Map Report

6 Armstrong Road, 4th floor
Shelton, CT 06484
Toll Free: 800.352.0050
www.edrnet.com

Certified Sanborn® Map Report

01/20/23

Site Name:

Bronx Metronorth Rezoning M
1601 Poplar Street
Bronx, NY 10461
EDR Inquiry # 7227873.3

Client Name:

Fleming-Lee Shue, Inc.
158 West 29th St
New York, NY 10001
Contact: Joel E Kane

The Sanborn Library has been searched by EDR and maps covering the target property location as provided by Fleming-Lee Shue, Inc. were identified for the years listed below. The Sanborn Library is the largest, most complete collection of fire insurance maps. The collection includes maps from Sanborn, Bromley, Perris & Browne, Hopkins, Barlow, and others. Only Environmental Data Resources Inc. (EDR) is authorized to grant rights for commercial reproduction of maps by the Sanborn Library LLC, the copyright holder for the collection. Results can be authenticated by visiting www.edrnet.com/sanborn.

The Sanborn Library is continually enhanced with newly identified map archives. This report accesses all maps in the collection as of the day this report was generated.

Certified Sanborn Results:

Certification # 582B-4443-A5A5

PO # FP1420

Project Bronx MetroNorth Rezoning 2

Maps Provided:

2007	1996	1977
2006	1995	1950
2005	1993	1929
2004	1992	1919
2003	1991	1908
2002	1988	1898
2001	1986	1893
1998	1981	

Sanborn® Library search results

Certification #: 582B-4443-A5A5

The Sanborn Library includes more than 1.2 million fire insurance maps from Sanborn, Bromley, Perris & Browne, Hopkins, Barlow and others which track historical property usage in approximately 12,000 American cities and towns. Collections searched:

- ☑ Library of Congress
- ☑ University Publications of America
- ☑ EDR Private Collection

The Sanborn Library LLC Since 1866™

Limited Permission To Make Copies

Fleming-Lee Shue, Inc. (the client) is permitted to make up to FIVE photocopies of this Sanborn Map transmittal and each fire insurance map accompanying this report solely for the limited use of its customer. No one other than the client is authorized to make copies. Upon request made directly to an EDR Account Executive, the client may be permitted to make a limited number of additional photocopies. This permission is conditioned upon compliance by the client, its customer and their agents with EDR's copyright policy; a copy of which is available upon request.

Disclaimer - Copyright and Trademark Notice

This Report contains certain information obtained from a variety of public and other sources reasonably available to Environmental Data Resources, LLC. It cannot be concluded from this Report that coverage information for the target and surrounding properties does not exist from other sources. This Report is provided on an "AS IS", "AS AVAILABLE" basis. NO WARRANTY EXPRESS OR IMPLIED IS MADE WHATSOEVER IN CONNECTION WITH THIS REPORT. ENVIRONMENTAL DATA RESOURCES, LLC AND ITS SUBSIDIARIES, AFFILIATES AND THIRD PARTY SUPPLIERS DISCLAIM ALL WARRANTIES, OF ANY KIND OR NATURE, EXPRESS OR IMPLIED, ARISING OUT OF OR RELATED TO THIS REPORT OR ANY OF THE DATA AND INFORMATION PROVIDED IN THIS REPORT, INCLUDING WITHOUT LIMITATION, ANY WARRANTIES REGARDING ACCURACY, QUALITY, CORRECTNESS, COMPLETENESS, COMPREHENSIVENESS, SUITABILITY, MERCHANTABILITY, FITNESS FOR A PARTICULAR PURPOSE, TITLE, NON-INFRINGEMENT, MISAPPROPRIATION, OR OTHERWISE. ALL RISK IS ASSUMED BY THE USER. IN NO EVENT SHALL ENVIRONMENTAL DATA RESOURCES, LLC OR ITS SUBSIDIARIES, AFFILIATES OR THIRD PARTY SUPPLIERS BE LIABLE TO ANYONE FOR ANY DIRECT, INCIDENTAL, INDIRECT, SPECIAL, CONSEQUENTIAL OR OTHER DAMAGES OF ANY TYPE OR KIND (INCLUDING BUT NOT LIMITED TO LOSS OF PROFITS, LOSS OF USE, OR LOSS OF DATA), ARISING OUT OF OR IN ANY WAY CONNECTED WITH THIS REPORT OR ANY OF THE DATA AND INFORMATION PROVIDED IN THIS REPORT. Any analyses, estimates, ratings, environmental risk levels, or risk codes provided in this Report are provided for illustrative purposes only, and are not intended to provide, nor should they be interpreted as providing any facts regarding, or prediction or forecast of, any environmental risk for any property. Only an assessment performed by a qualified environmental professional can provide findings, opinions or conclusions regarding the environmental risk or conditions in, on or at any property.

Copyright 2023 by Environmental Data Resources, Inc. All rights reserved. Reproduction in any media or format, in whole or in part, of any report or map of Environmental Data Resources, Inc., or its affiliates, is prohibited without prior written permission.

EDR and its logos (including Sanborn and Sanborn Map) are trademarks of Environmental Data Resources, LLC or its affiliates. All other trademarks used herein are the property of their respective owners.

Sanborn Sheet Key

This Certified Sanborn Map Report is based upon the following Sanborn Fire Insurance map sheets.

2007 Source Sheets


Volume 19, Sheet 14
2007


Volume 19, Sheet 22
2007


Volume 19, Sheet 16
2007


Volume 19, Sheet 21
2007

2006 Source Sheets


Volume 19, Sheet 21
2006


Volume 19, Sheet 16
2006

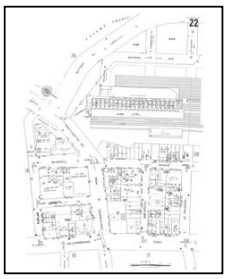
Volume 19, Sheet 22
2006


Volume 19, Sheet 14
2006

2005 Source Sheets


Volume 19, Sheet 14
2005


Volume 19, Sheet 22
2005


Volume 19, Sheet 16
2005


Volume 19, Sheet 21
2005

2004 Source Sheets


Volume 19, Sheet 16
2004


Volume 19, Sheet 21
2004


Volume 19, Sheet 22
2004


Volume 19, Sheet 14
2004

Sanborn Sheet Key

This Certified Sanborn Map Report is based upon the following Sanborn Fire Insurance map sheets.

2003 Source Sheets


Volume 19, Sheet 14
2003


Volume 19, Sheet 22
2003


Volume 19, Sheet 21
2003


Volume 19, Sheet 16
2003

2002 Source Sheets


Volume 19, Sheet 21
2002


Volume 19, Sheet 15
2002

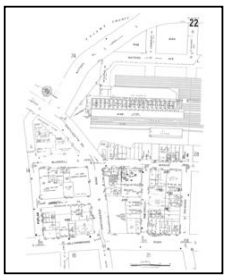
Volume 19, Sheet 22
2002


Volume 19, Sheet 16
2002


Volume 19, Sheet 14
2002

2001 Source Sheets


Volume 19, Sheet 14
2001


Volume 19, Sheet 16
2001


Volume 19, Sheet 22
2001


Volume 19, Sheet 21
2001

Sanborn Sheet Key

This Certified Sanborn Map Report is based upon the following Sanborn Fire Insurance map sheets.

1998 Source Sheets


Volume 19, Sheet 15
1998


Volume 19, Sheet 21
1998


Volume 19, Sheet 22
1998


Volume 19, Sheet 16
1998


Volume 19, Sheet 14
1998

1996 Source Sheets

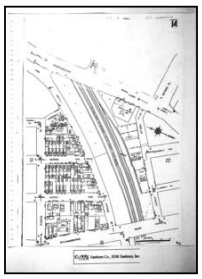
Volume 19, Sheet 13
1996


Volume 19, Sheet 16
1996


Volume 19, Sheet 21
1996


Volume 19, Sheet 21
1996

1995 Source Sheets


Volume 19, Sheet 21
1995


Volume 19, Sheet 74
1995


Volume 19, Sheet 15
1995

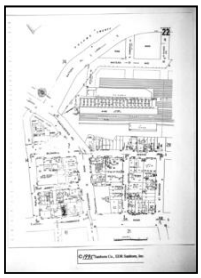
Volume 19, Sheet 22
1995


Volume 19, Sheet 16
1995

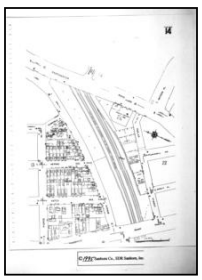
Volume 19, Sheet 14
1995

Sanborn Sheet Key

This Certified Sanborn Map Report is based upon the following Sanborn Fire Insurance map sheets.

1993 Source Sheets


Volume 19, Sheet 14
1993


Volume 19, Sheet 22
1993


Volume 19, Sheet 16
1993

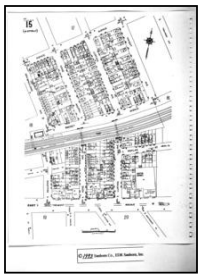
Volume 19, Sheet 15
1993


Volume 19, Sheet 21
1993

1992 Source Sheets


Volume 19, Sheet 21
1992


Volume 19, Sheet 15
1992


Volume 19, Sheet 16
1992


Volume 19, Sheet 22
1992


Volume 19, Sheet 14
1992

1991 Source Sheets


Volume 19, Sheet 14
1991


Volume 19, Sheet 16
1991


Volume 19, Sheet 22
1991


Volume 19, Sheet 21
1991

1988 Source Sheets


Volume 19, Sheet 21
1988

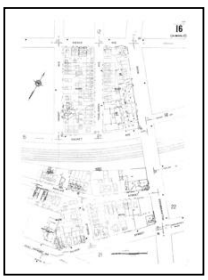
Volume 19, Sheet 16
1988

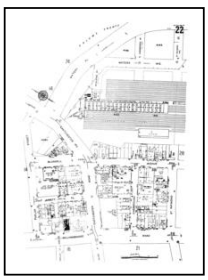
Volume 19, Sheet 22
1988


Volume 19, Sheet 14
1988

Sanborn Sheet Key

This Certified Sanborn Map Report is based upon the following Sanborn Fire Insurance map sheets.

1986 Source Sheets


Volume 19, Sheet 14
1986


Volume 19, Sheet 22
1986


Volume 19, Sheet 16
1986


Volume 19, Sheet 21
1986

1981 Source Sheets


Volume 19, Sheet 21
1981


Volume 19, Sheet 22
1981


Volume 19, Sheet 14
1981


Volume 19, Sheet 16
1981

1977 Source Sheets


Volume 19, Sheet 14
1977

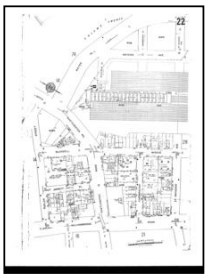
Volume 19, Sheet 22
1977


Volume 19, Sheet 16
1977


Volume 19, Sheet 21
1977


Volume 19, Sheet 15
1977

1950 Source Sheets


Volume 19, Sheet 21
1950


Volume 19, Sheet 16
1950


Volume 19, Sheet 22
1950

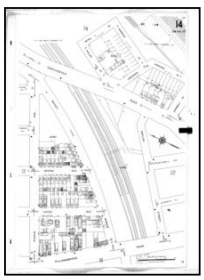
Volume 19, Sheet 14
1950

Sanborn Sheet Key

This Certified Sanborn Map Report is based upon the following Sanborn Fire Insurance map sheets.

1929 Source Sheets


Volume 19, Sheet 14
1929


Volume 19, Sheet 22
1929


Volume 19, Sheet 16
1929


Volume 19, Sheet 21
1929

1919 Source Sheets


Volume 17, Sheet 14
1919


Volume 17, Sheet 38
1919

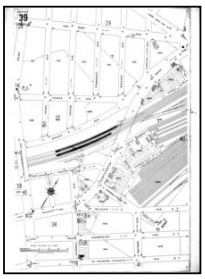
Volume 17, Sheet 39
1919

1908 Source Sheets


Volume A, Sheet 36
1908

1898 Source Sheets


Volume A, Sheet 6
1898


Volume A, Sheet 36
1898

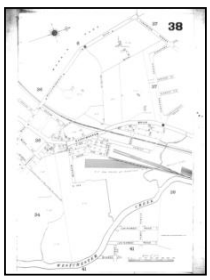
Volume A, Sheet 38
1898

Sanborn Sheet Key

This Certified Sanborn Map Report is based upon the following Sanborn Fire Insurance map sheets.

1893 Source Sheets



Volume 1, Sheet 2
1893

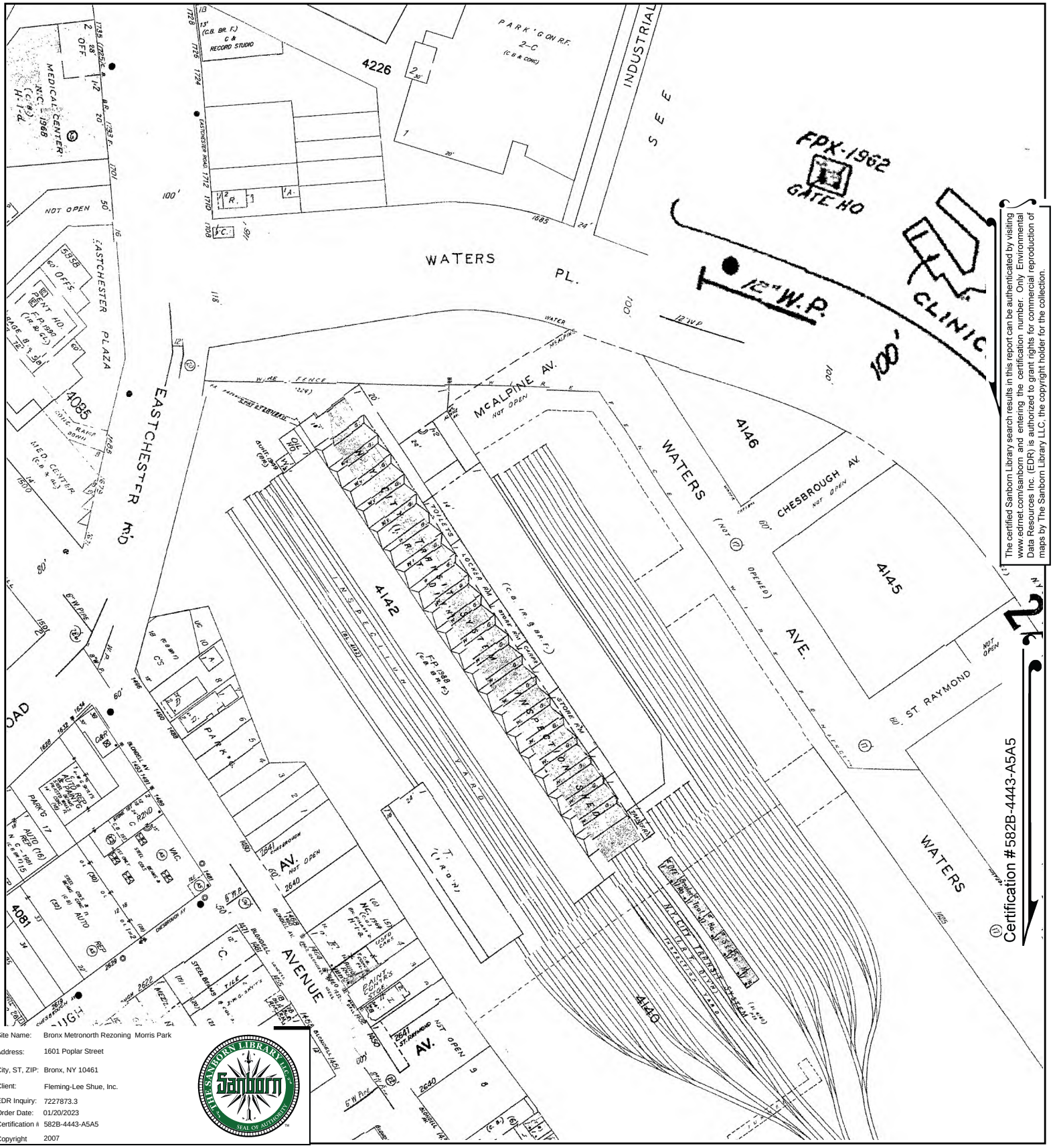

Site Name: Bronx Metronorth Rezoning Morris Park
Address: 1601 Poplar Street
City, ST, ZIP: Bronx, NY 10461
Client: Fleming-Lee Shue, Inc.
EDR Inquiry: 7227873.3
Order Date: 01/20/2023
Certification #: 582B-4443-A5A5
Copyright 2007

The certified Sanborn Library search results in this report can be authenticated by visiting www.edrnet.com/sanborn and entering the certification number. Only Environmental Data Resources Inc. (EDR) is authorized to grant rights for commercial reproduction of maps by The Sanborn Library LLC, the copyright holder for the collection.

This Certified Sanborn Map combines the following sheets.
Outlined areas indicate map sheets within the collection.

0 Feet 150 300 600

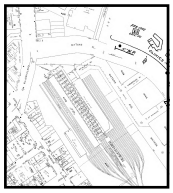

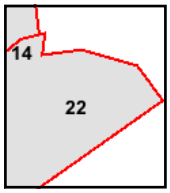

Volume 19, Sheet 21
Volume 19, Sheet 16
Volume 19, Sheet 22
Volume 19, Sheet 14

N

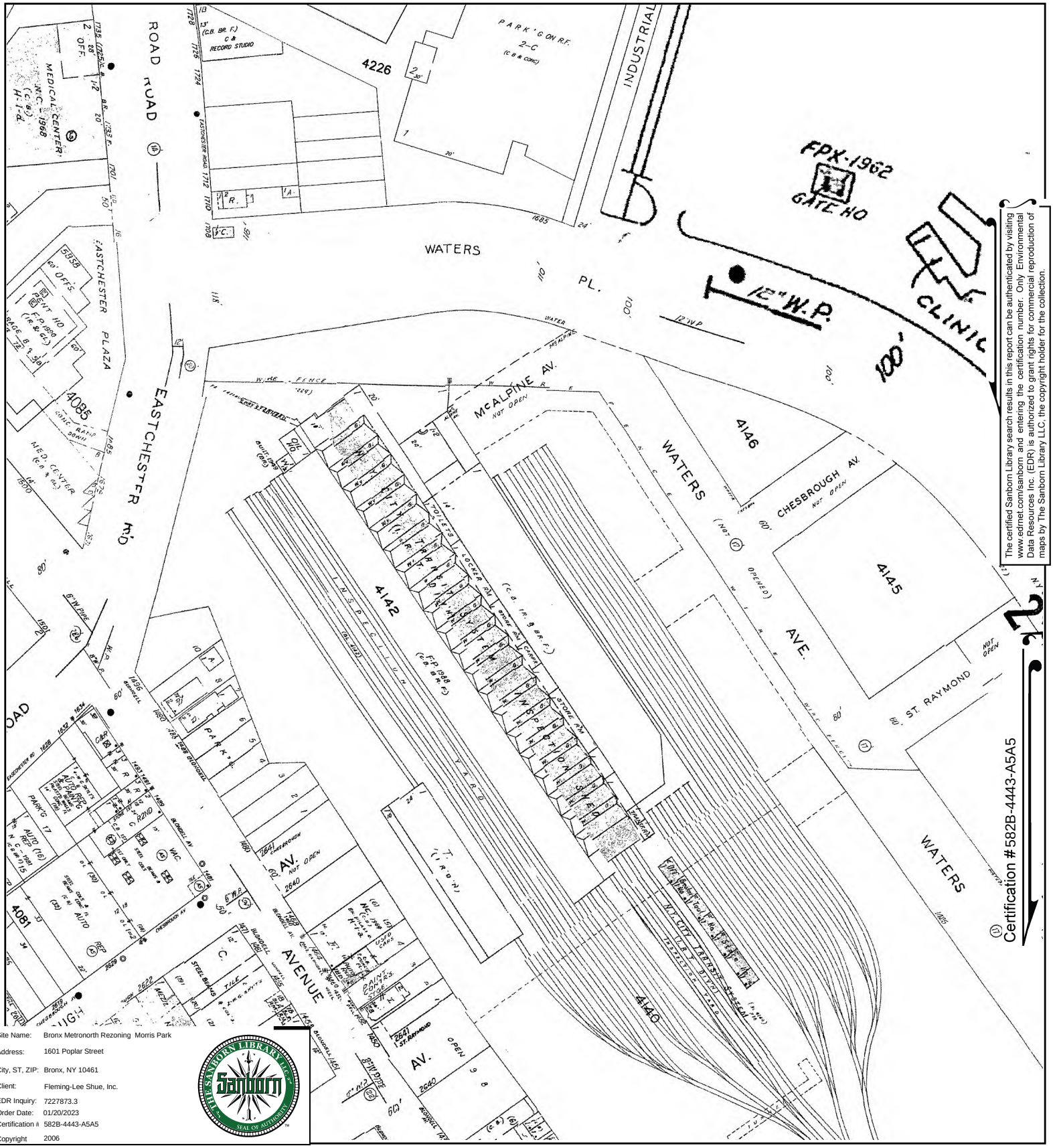

The certified Sanborn Library search results in this report can be authenticated by visiting www.edrnet.com/sanborn and entering the certification number. Only Environmental Data Resources Inc. (EDR) is authorized to grant rights for commercial reproduction of maps by The Sanborn Library LLC, the copyright holder for the collection.

Site Name:	Bronx Metronorth Rezoning Morris Park
Address:	1601 Poplar Street
City, ST, ZIP:	Bronx, NY 10461
Client:	Fleming-Lee Shue, Inc.
EDR Inquiry:	7227873.3
Order Date:	01/20/2023
Certification #:	582B-4443-A5A5
Copyright	2006

This Certified Sanborn Map combines the following sheets.
Outlined areas indicate map sheets within the collection.

0 Feet 150 300 600

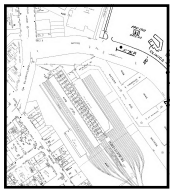

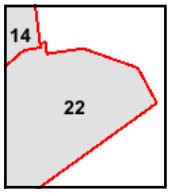

Volume 19, Sheet 14
Volume 19, Sheet 22
Volume 19, Sheet 16
Volume 19, Sheet 21

N

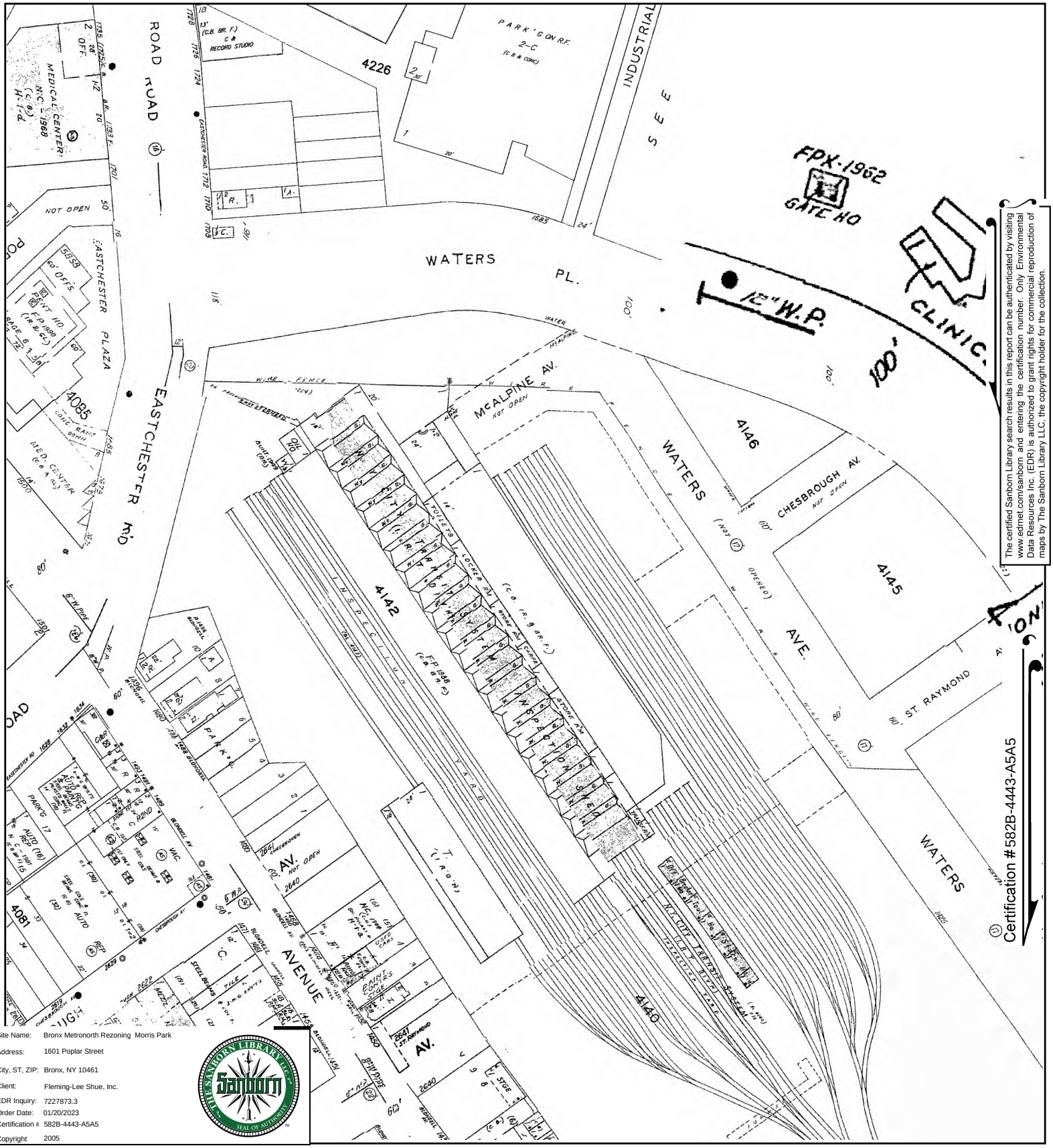

The certified Sanborn Library search results in this report can be authenticated by visiting www.edrnet.com/sanborn and entering the certification number. Only Environmental Data Resources Inc. (EDR) is authorized to grant rights for commercial reproduction of maps by The Sanborn Library LLC, the copyright holder for the collection.

Site Name:	Bronx Metronorth Rezoning Morris Park
Address:	1601 Poplar Street
City, ST, ZIP:	Bronx, NY 10461
Client:	Fleming-Lee Shue, Inc.
EDR Inquiry:	7227873.3
Order Date:	01/20/2023
Certification #:	582B-4443-A5A5
Copyright	2005

This Certified Sanborn Map combines the following sheets.
Outlined areas indicate map sheets within the collection.

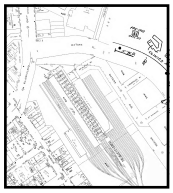

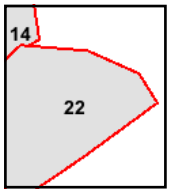

Volume 19, Sheet 21
Volume 19, Sheet 16
Volume 19, Sheet 22
Volume 19, Sheet 14

0 Feet 150 300 600

N

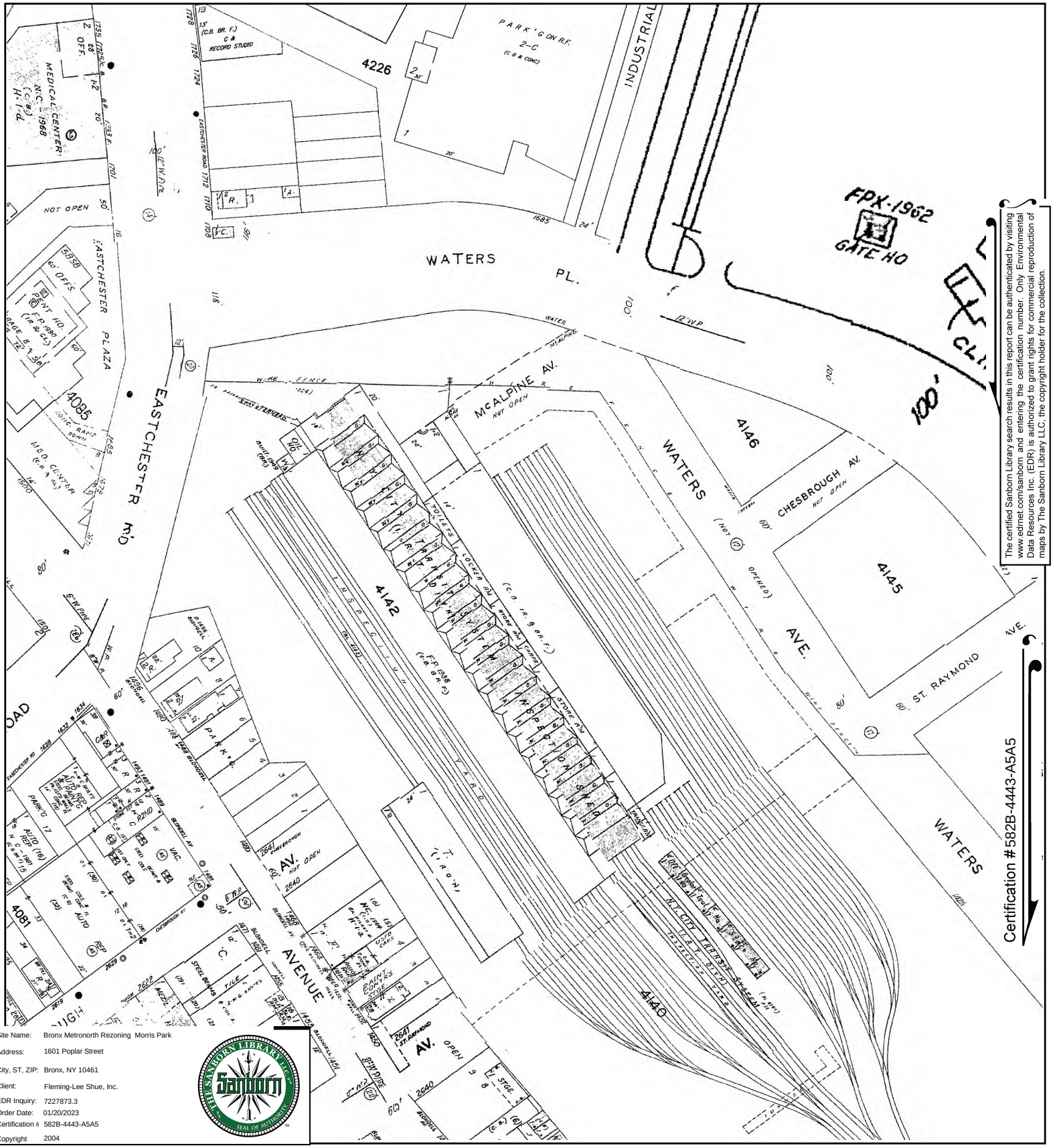

The certified Sanborn Library search results in this report can be authenticated by visiting www.edrnet.com/sanborn and entering the certification number. Only Environmental Data Resources Inc. (EDR) is authorized to grant rights for commercial reproduction of maps by The Sanborn Library LLC, the copyright holder for the collection.

Site Name:	Bronx Metronorth Rezoning Morris Park
Address:	1601 Poplar Street
City, ST, ZIP:	Bronx, NY 10461
Client:	Fleming-Lee Shue, Inc.
EDR Inquiry:	7227873.3
Order Date:	01/20/2023
Certification #:	582B-4443-A5A5
Copyright	2004

This Certified Sanborn Map combines the following sheets.
Outlined areas indicate map sheets within the collection.

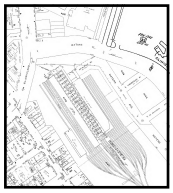

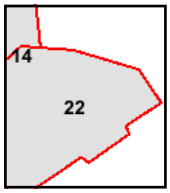

Volume 19, Sheet 14
Volume 19, Sheet 22
Volume 19, Sheet 21
Volume 19, Sheet 16

0 Feet 150 300 600

N

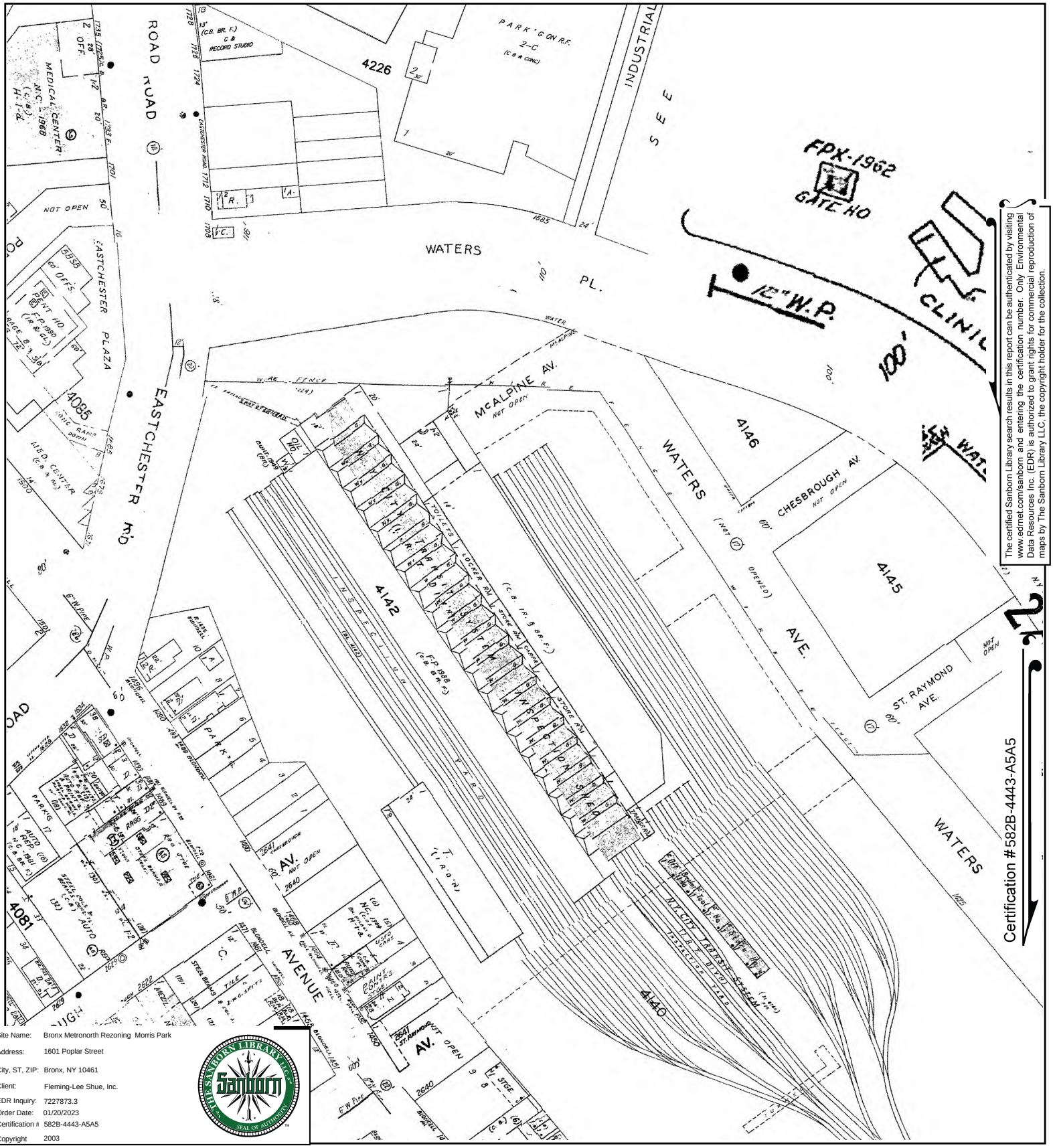

The certified Sanborn Library search results in this report can be authenticated by visiting www.edrnet.com/sanborn and entering the certification number. Only Environmental Data Resources Inc. (EDR) is authorized to grant rights for commercial reproduction of maps by The Sanborn Library LLC, the copyright holder for the collection.

Site Name:	Bronx Metronorth Rezoning Morris Park
Address:	1601 Poplar Street
City, ST, ZIP:	Bronx, NY 10461
Client:	Fleming-Lee Shue, Inc.
EDR Inquiry:	7227873.3
Order Date:	01/20/2023
Certification #:	582B-4443-A5A5
Copyright	2003

This Certified Sanborn Map combines the following sheets.
Outlined areas indicate map sheets within the collection.

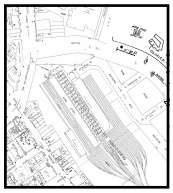

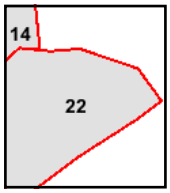

Volume 19, Sheet 16
Volume 19, Sheet 21
Volume 19, Sheet 22
Volume 19, Sheet 14

0 Feet 150 300 600

N

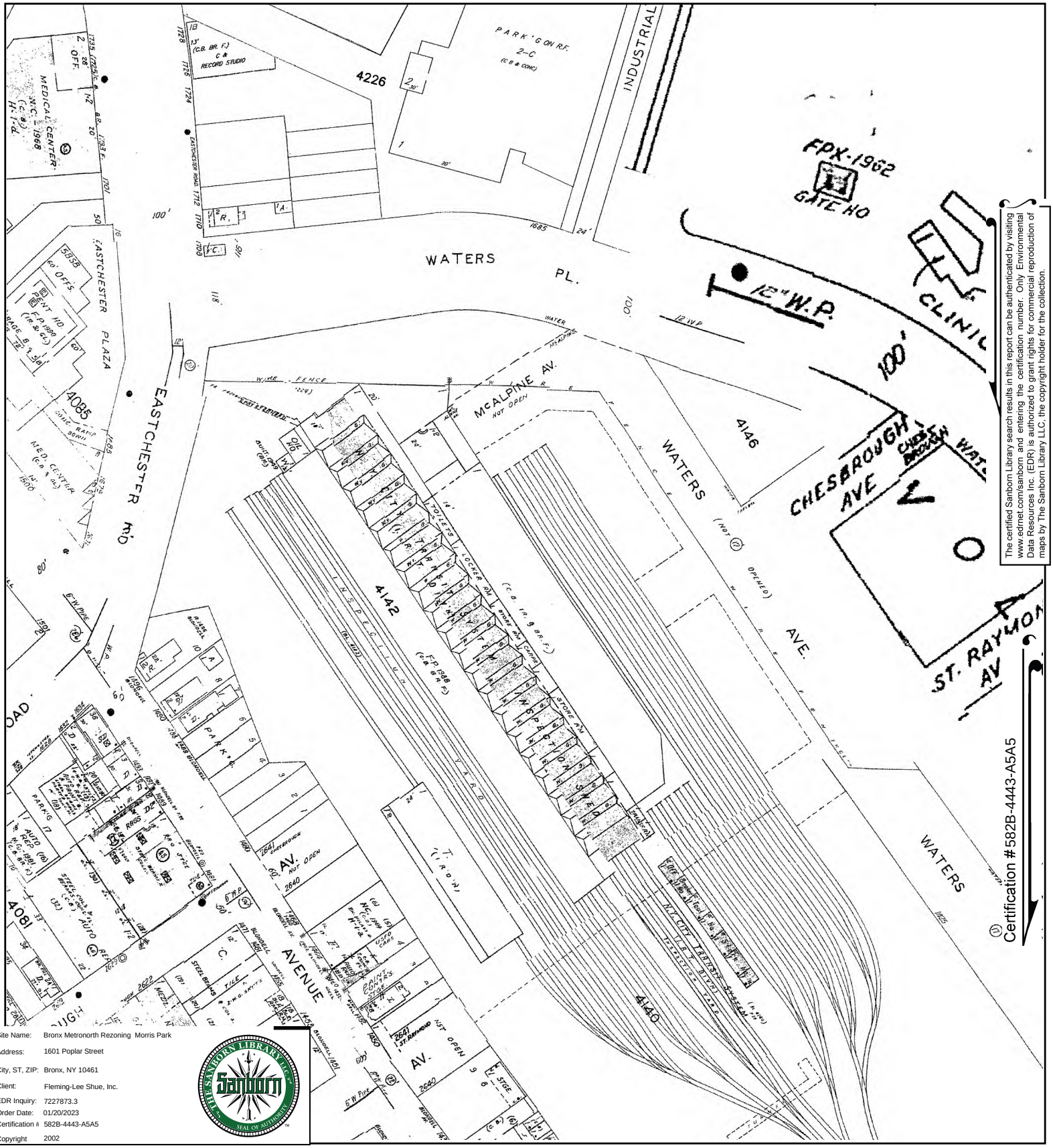

The certified Sanborn Library search results in this report can be authenticated by visiting www.edrnet.com/sanborn and entering the certification number. Only Environmental Data Resources Inc. (EDR) is authorized to grant rights for commercial reproduction of maps by The Sanborn Library LLC, the copyright holder for the collection.

Site Name:	Bronx Metronorth Rezoning Morris Park
Address:	1601 Poplar Street
City, ST, ZIP:	Bronx, NY 10461
Client:	Fleming-Lee Shue, Inc.
EDR Inquiry:	7227873.3
Order Date:	01/20/2023
Certification #:	582B-4443-A5A5
Copyright	2002

This Certified Sanborn Map combines the following sheets.
Outlined areas indicate map sheets within the collection.

0 Feet 150 300 600

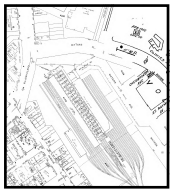

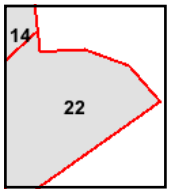

Volume 19, Sheet 14
Volume 19, Sheet 16
Volume 19, Sheet 22
Volume 19, Sheet 15
Volume 19, Sheet 21

N

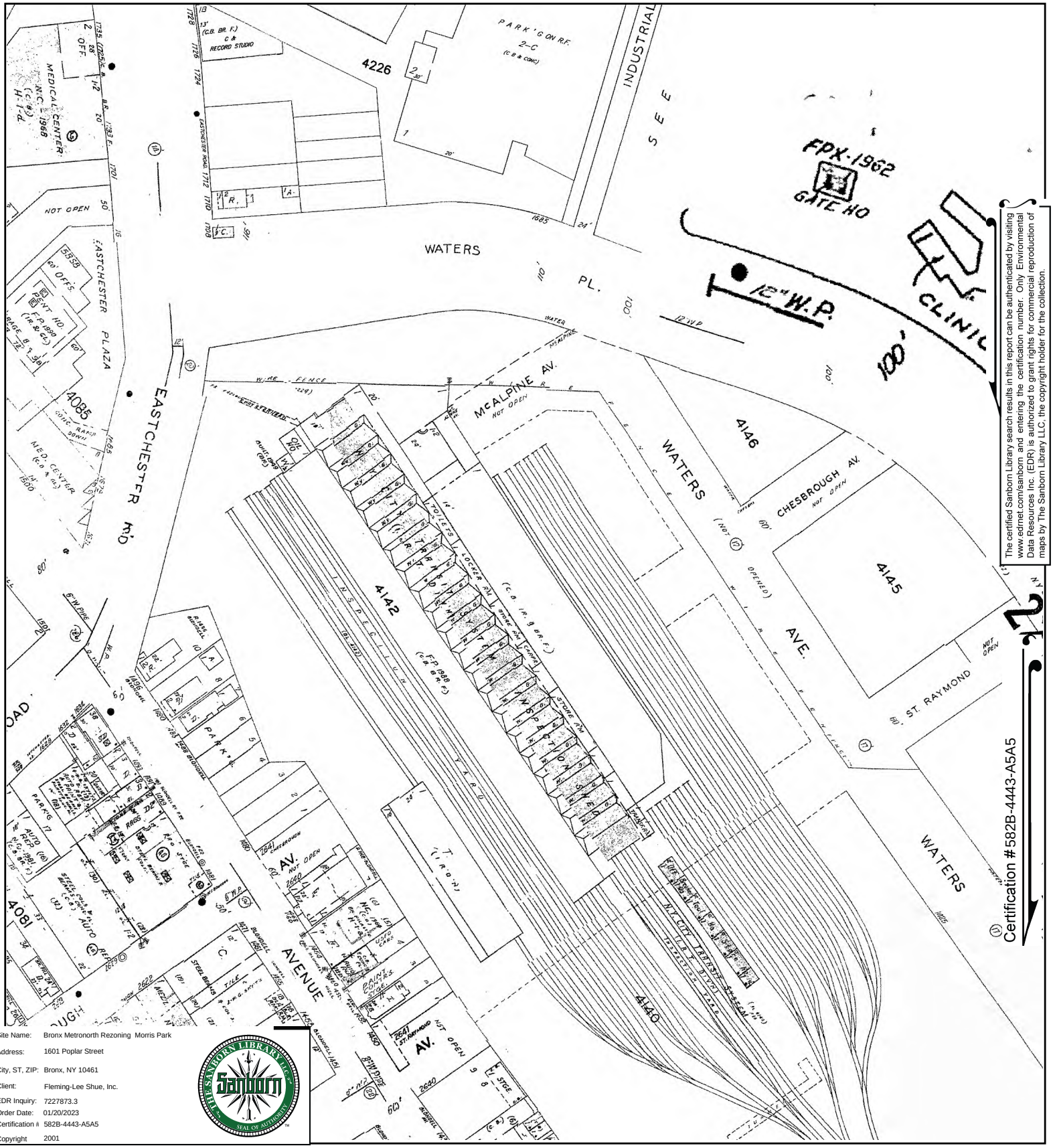

The certified Sanborn Library search results in this report can be authenticated by visiting www.edrnet.com/sanborn and entering the certification number. Only Environmental Data Resources Inc. (EDR) is authorized to grant rights for commercial reproduction of maps by The Sanborn Library LLC, the copyright holder for the collection.

Site Name:	Bronx Metronorth Rezoning Morris Park
Address:	1601 Poplar Street
City, ST, ZIP:	Bronx, NY 10461
Client:	Fleming-Lee Shue, Inc.
EDR Inquiry:	7227873.3
Order Date:	01/20/2023
Certification #:	582B-4443-A5A5
Copyright	2001

This Certified Sanborn Map combines the following sheets.
Outlined areas indicate map sheets within the collection.

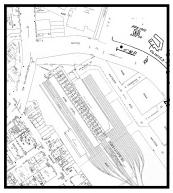

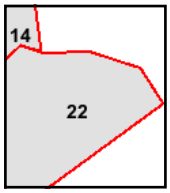

Volume 19, Sheet 21
Volume 19, Sheet 22
Volume 19, Sheet 16
Volume 19, Sheet 14

0 Feet 150 300 600

N

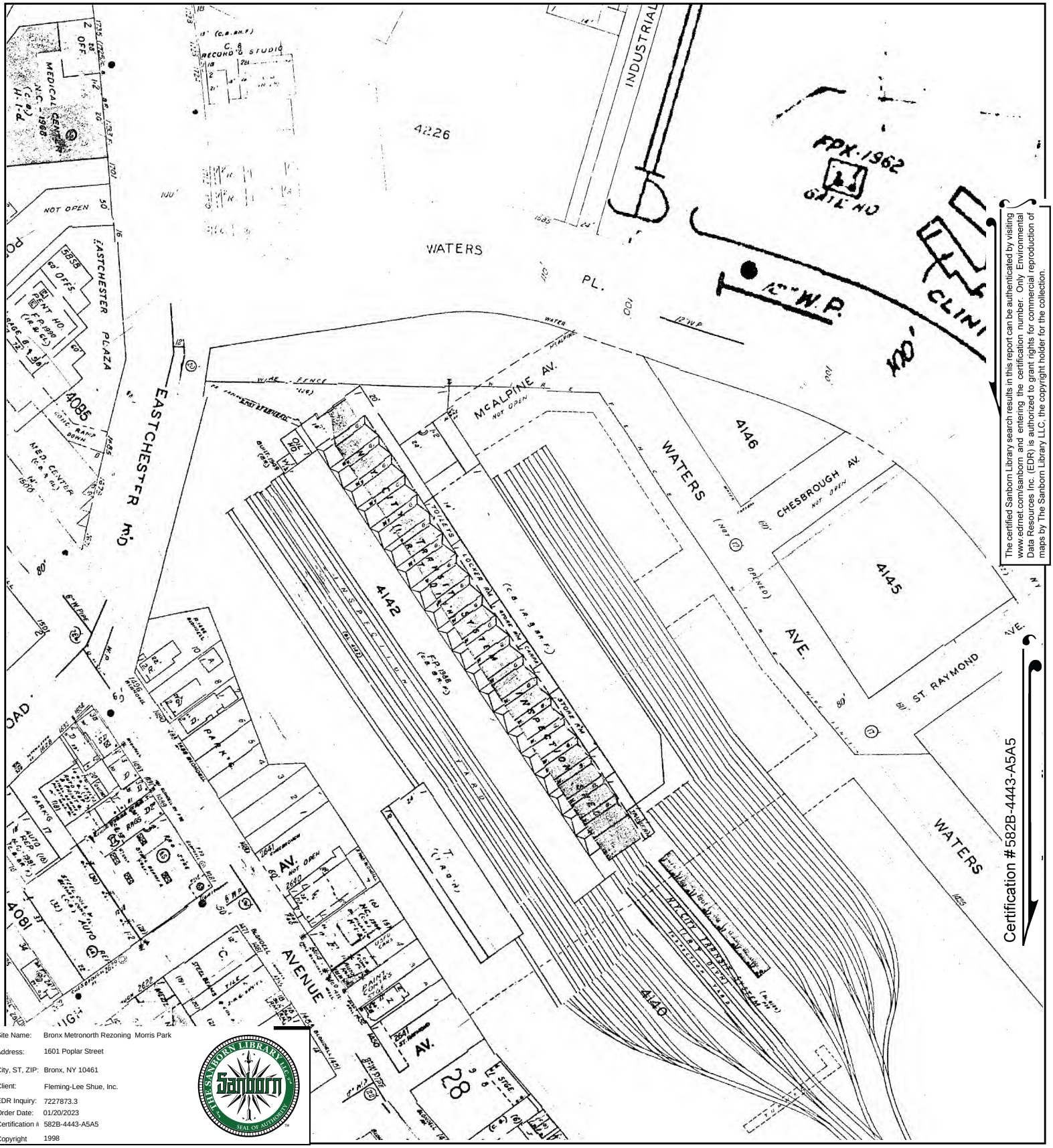

The certified Sanborn Library search results in this report can be authenticated by visiting www.edrnet.com/sanborn and entering the certification number. Only Environmental Data Resources Inc. (EDR) is authorized to grant rights for commercial reproduction of maps by The Sanborn Library LLC, the copyright holder for the collection.

Site Name:	Bronx Metronorth Rezoning Morris Park
Address:	1601 Poplar Street
City, ST, ZIP:	Bronx, NY 10461
Client:	Fleming-Lee Shue, Inc.
EDR Inquiry:	7227873.3
Order Date:	01/20/2023
Certification #:	582B-4443-A5A5
Copyright	1998

This Certified Sanborn Map combines the following sheets.
Outlined areas indicate map sheets within the collection.



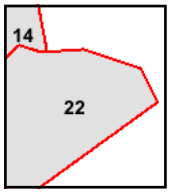

Volume 19, Sheet 14
Volume 19, Sheet 16
Volume 19, Sheet 22
Volume 19, Sheet 21
Volume 19, Sheet 15

0 Feet 150 300 600

N

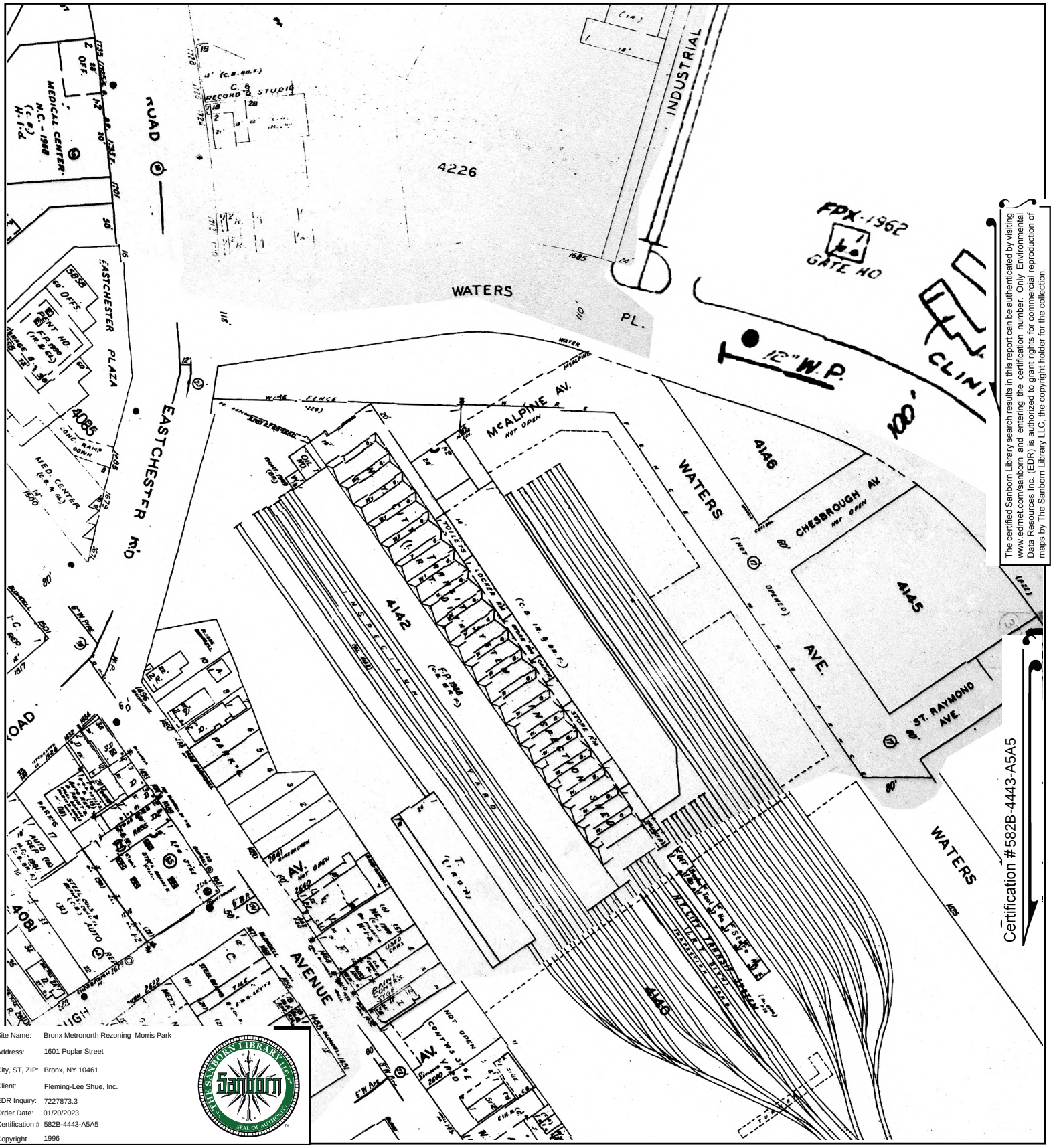

The certified Sanborn Library search results in this report can be authenticated by visiting www.edrnet.com/sanborn and entering the certification number. Only Environmental Data Resources Inc. (EDR) is authorized to grant rights for commercial reproduction of maps by The Sanborn Library LLC, the copyright holder for the collection.

Site Name:	Bronx Metronorth Rezoning Morris Park
Address:	1601 Poplar Street
City, ST, ZIP:	Bronx, NY 10461
Client:	Fleming-Lee Shue, Inc.
EDR Inquiry:	7227873.3
Order Date:	01/20/2023
Certification #:	582B-4443-A5A5
Copyright	1996

This Certified Sanborn Map combines the following sheets.
Outlined areas indicate map sheets within the collection.

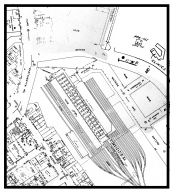

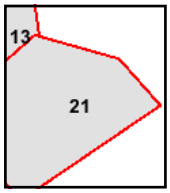

Volume 19, Sheet 21
Volume 19, Sheet 21
Volume 19, Sheet 16
Volume 19, Sheet 13

0 Feet 150 300 600

N

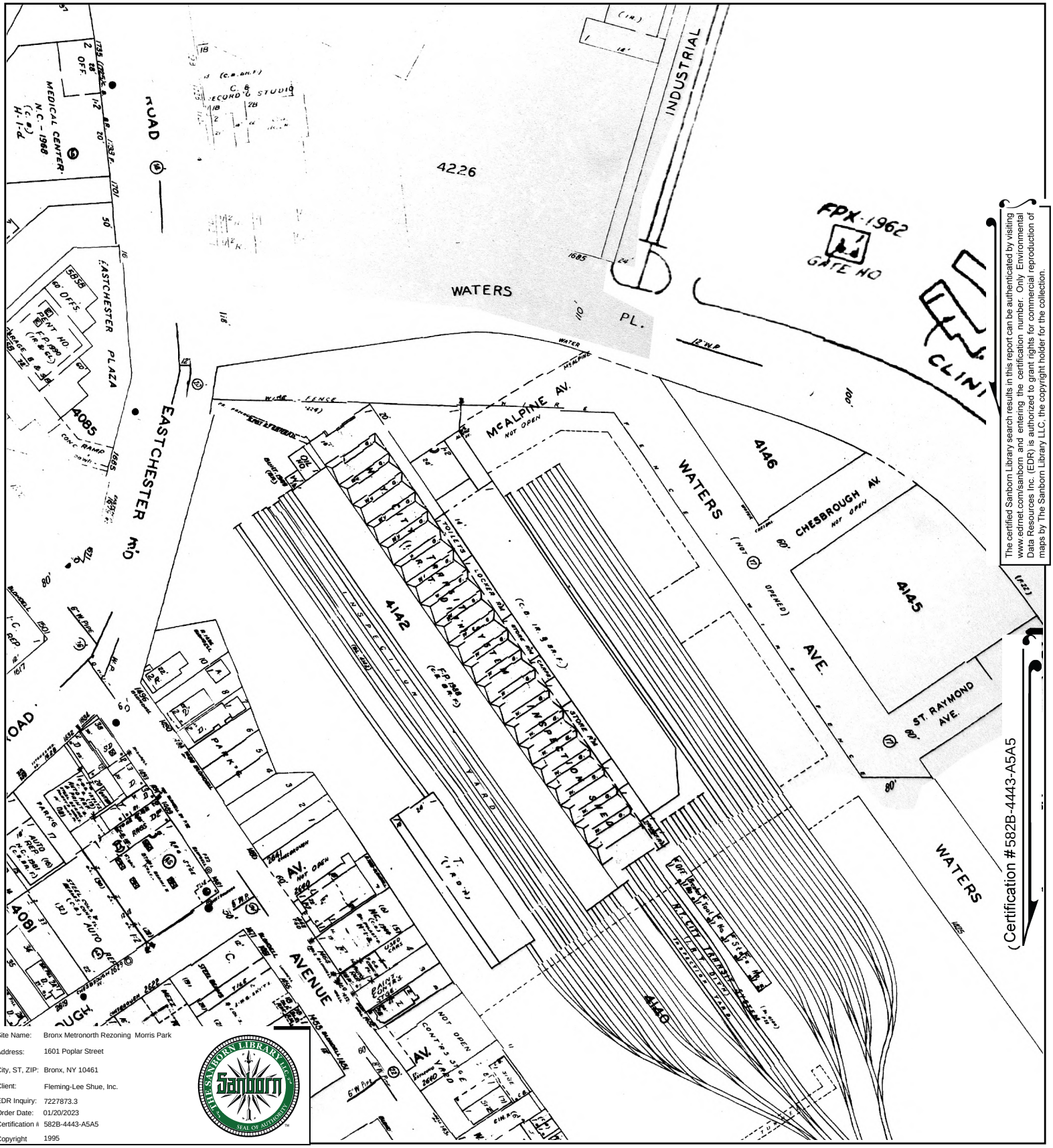

The certified Sanborn Library search results in this report can be authenticated by visiting www.edrnet.com/sanborn and entering the certification number. Only Environmental Data Resources Inc. (EDR) is authorized to grant rights for commercial reproduction of maps by The Sanborn Library LLC, the copyright holder for the collection.

Site Name:	Bronx Metronorth Rezoning Morris Park
Address:	1601 Poplar Street
City, ST, ZIP:	Bronx, NY 10461
Client:	Fleming-Lee Shue, Inc.
EDR Inquiry:	7227873.3
Order Date:	01/20/2023
Certification #:	582B-4443-A5A5
Copyright	1995

This Certified Sanborn Map combines the following sheets.
Outlined areas indicate map sheets within the collection.

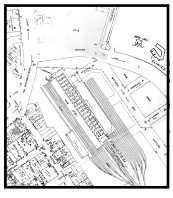

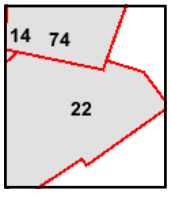

Volume 19, Sheet 14
Volume 19, Sheet 16
Volume 19, Sheet 22
Volume 19, Sheet 15
Volume 19, Sheet 74
Volume 19, Sheet 21

0 Feet 150 300 600

N

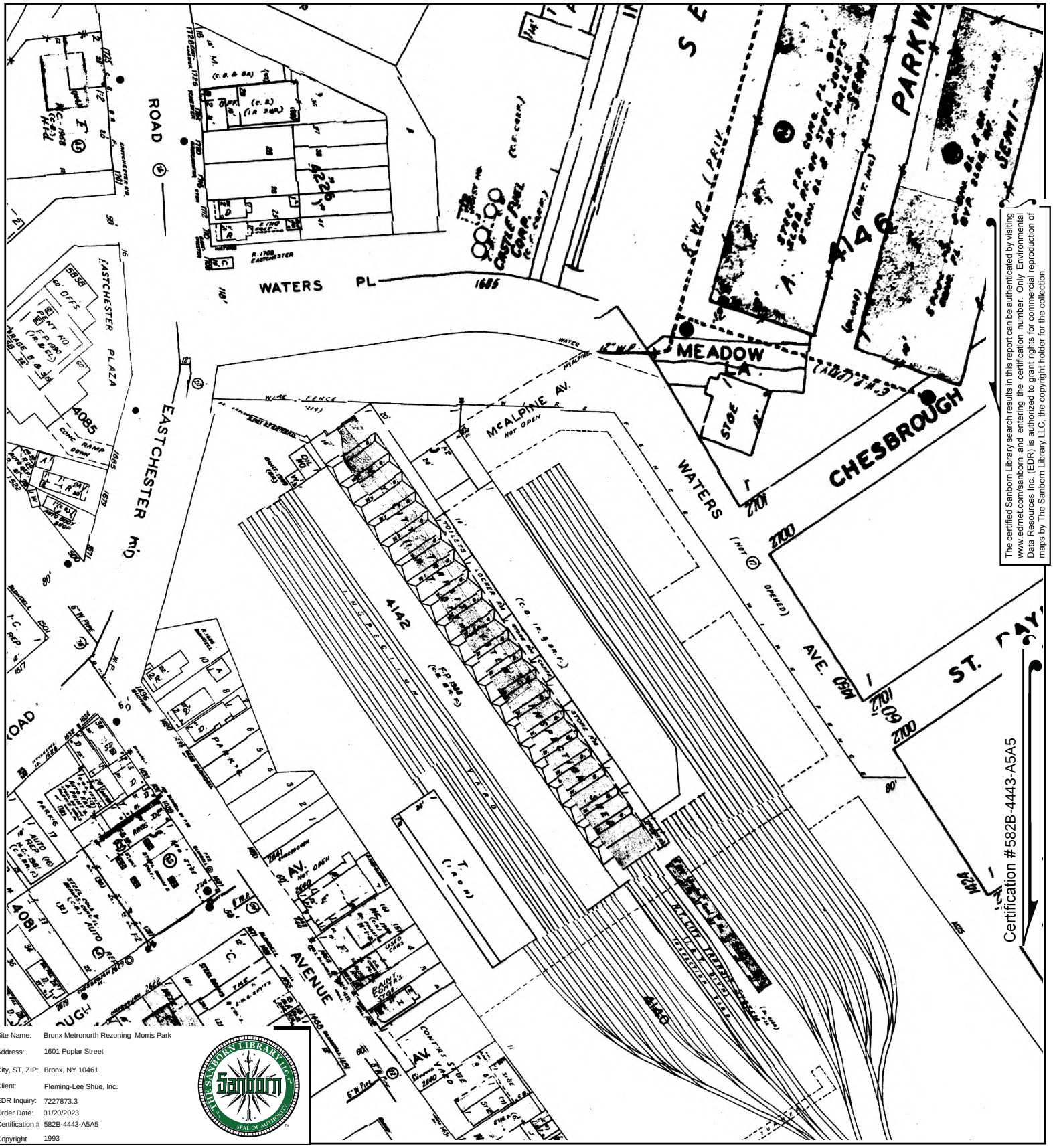

The certified Sanborn Library search results in this report can be authenticated by visiting www.edrnet.com/sanborn and entering the certification number. Only Environmental Data Resources Inc. (EDR) is authorized to grant rights for commercial reproduction of maps by The Sanborn Library LLC, the copyright holder for the collection.

Site Name:	Bronx Metronorth Rezoning Morris Park
Address:	1601 Poplar Street
City, ST, ZIP:	Bronx, NY 10461
Client:	Fleming-Lee Shue, Inc.
EDR Inquiry:	7227873.3
Order Date:	01/20/2023
Certification #:	582B-4443-A5A5
Copyright	1993

This Certified Sanborn Map combines the following sheets.
Outlined areas indicate map sheets within the collection.

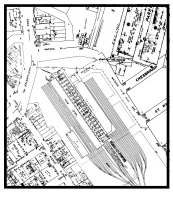

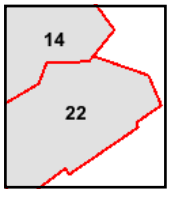

Volume 19, Sheet 21
Volume 19, Sheet 15
Volume 19, Sheet 16
Volume 19, Sheet 22
Volume 19, Sheet 14

0 Feet 150 300 600

N

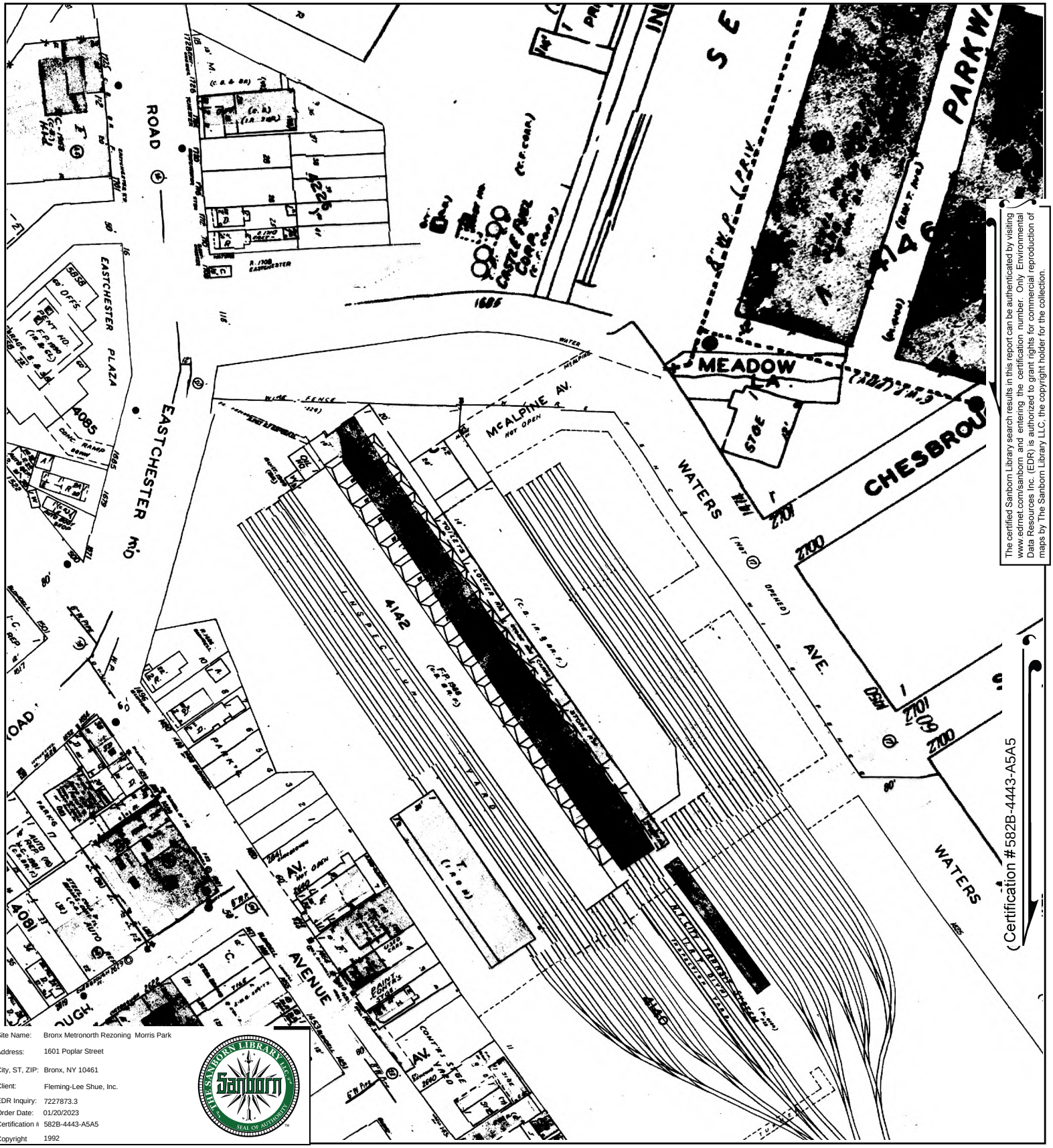

The certified Sanborn Library search results in this report can be authenticated by visiting www.edrnet.com/sanborn and entering the certification number. Only Environmental Data Resources Inc. (EDR) is authorized to grant rights for commercial reproduction of maps by The Sanborn Library LLC, the copyright holder for the collection.

Site Name:	Bronx Metronorth Rezoning Morris Park
Address:	1601 Poplar Street
City, ST, ZIP:	Bronx, NY 10461
Client:	Fleming-Lee Shue, Inc.
EDR Inquiry:	7227873.3
Order Date:	01/20/2023
Certification #:	582B-4443-A5A5
Copyright	1992

This Certified Sanborn Map combines the following sheets.
Outlined areas indicate map sheets within the collection.

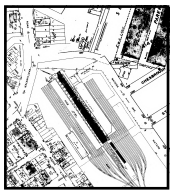

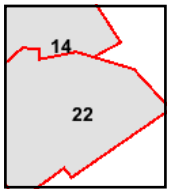

Volume 19, Sheet 14
Volume 19, Sheet 22
Volume 19, Sheet 16
Volume 19, Sheet 15
Volume 19, Sheet 21

0 Feet 150 300 600

N

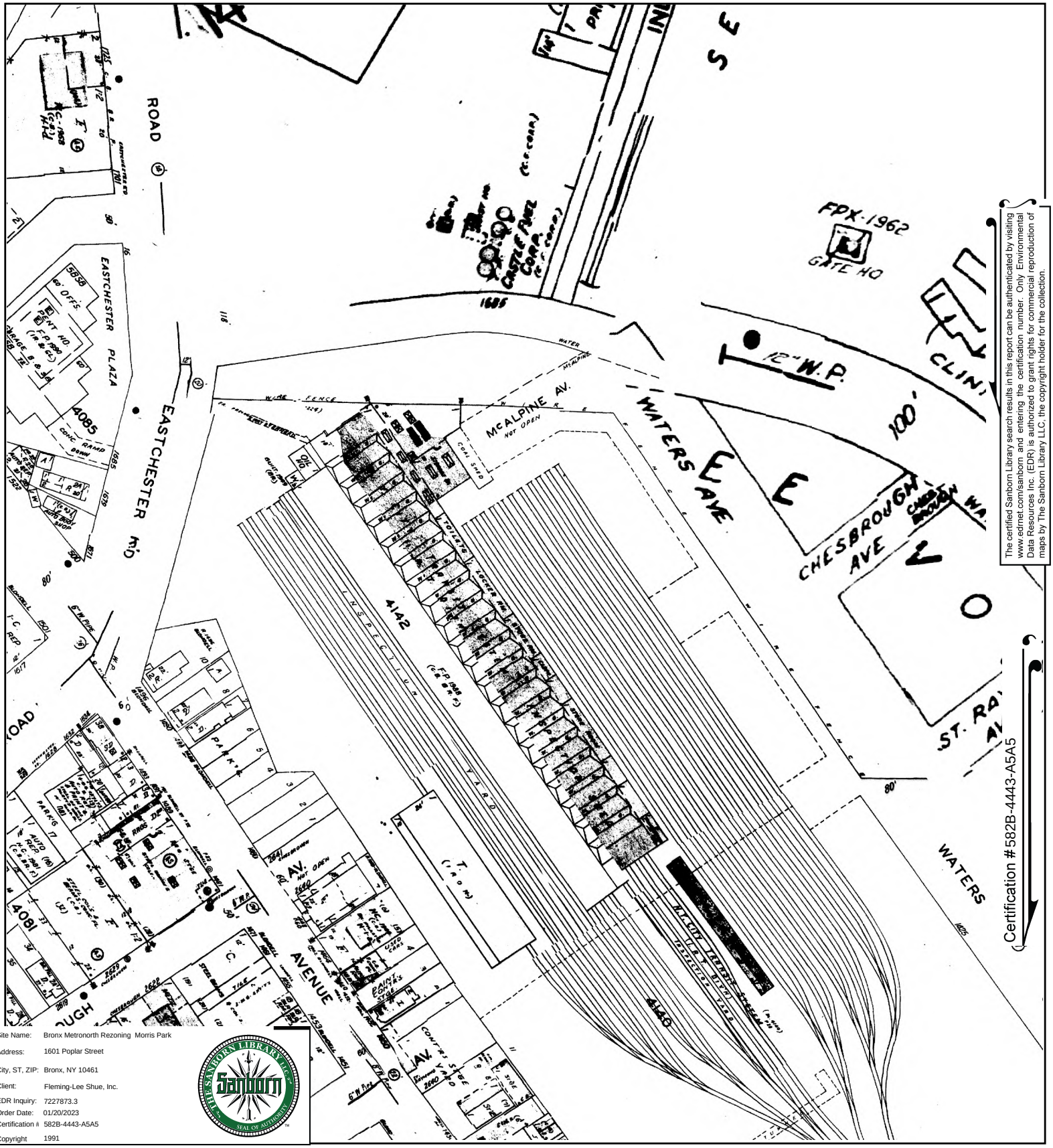

The certified Sanborn Library search results in this report can be authenticated by visiting www.edrnet.com/sanborn and entering the certification number. Only Environmental Data Resources Inc. (EDR) is authorized to grant rights for commercial reproduction of maps by The Sanborn Library LLC, the copyright holder for the collection.

Site Name:	Bronx Metronorth Rezoning Morris Park
Address:	1601 Poplar Street
City, ST, ZIP:	Bronx, NY 10461
Client:	Fleming-Lee Shue, Inc.
EDR Inquiry:	7227873.3
Order Date:	01/20/2023
Certification #:	582B-4443-A5A5
Copyright	1991

This Certified Sanborn Map combines the following sheets.
Outlined areas indicate map sheets within the collection.

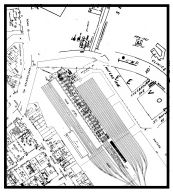

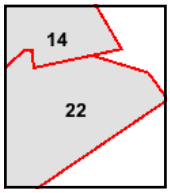

Volume 19, Sheet 21
Volume 19, Sheet 22
Volume 19, Sheet 16
Volume 19, Sheet 14

0 Feet 150 300 600

N

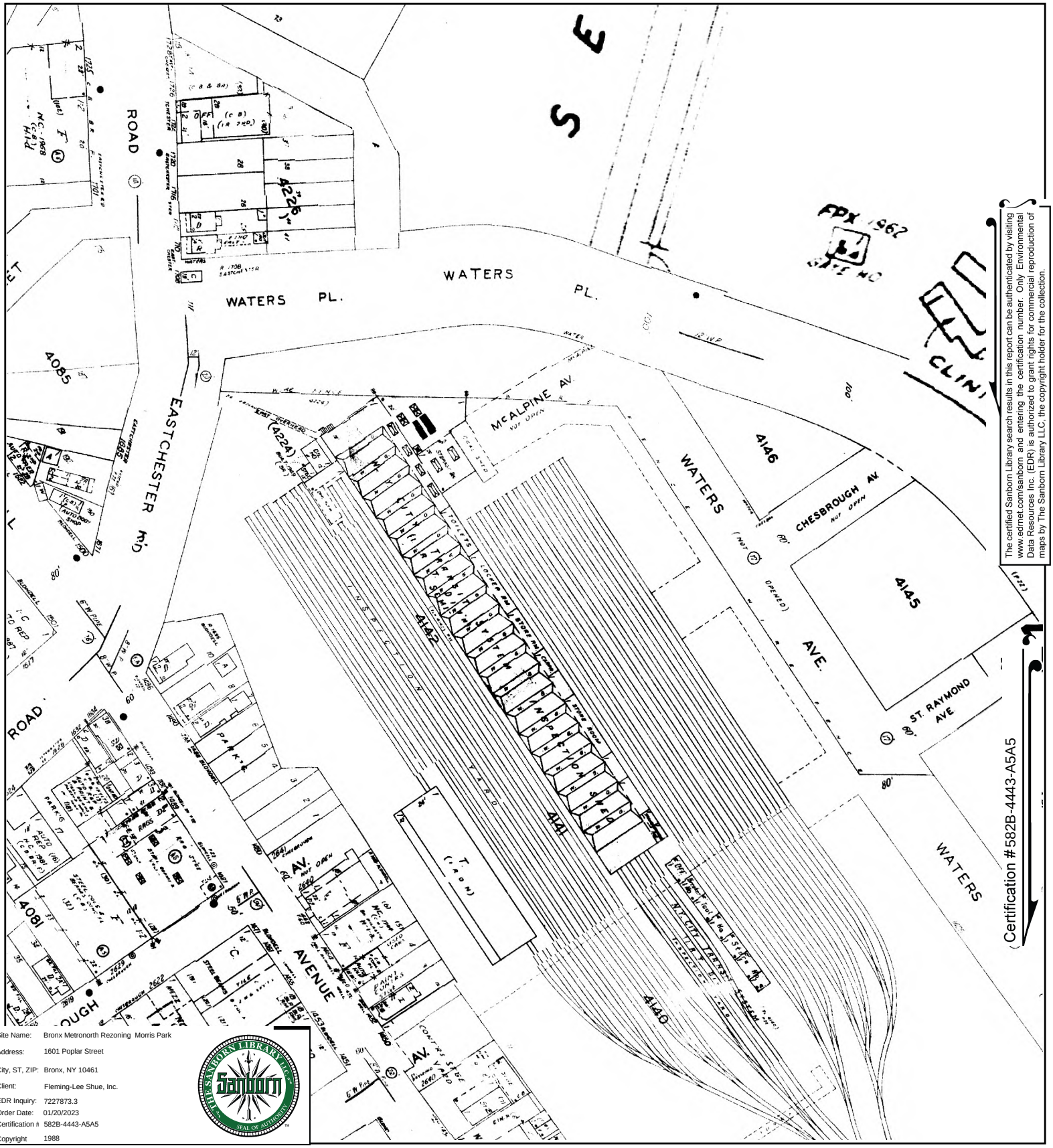

The certified Sanborn Library search results in this report can be authenticated by visiting www.edrnet.com/sanborn and entering the certification number. Only Environmental Data Resources Inc. (EDR) is authorized to grant rights for commercial reproduction of maps by The Sanborn Library LLC, the copyright holder for the collection.

Site Name: Bronx Metronorth Rezoning Morris Park
Address: 1601 Poplar Street
City, ST, ZIP: Bronx, NY 10461
Client: Fleming-Lee Shue, Inc.
EDR Inquiry: 7227873.3
Order Date: 01/20/2023
Certification #: 582B-4443-A5A5
Copyright 1988

This Certified Sanborn Map combines the following sheets.
Outlined areas indicate map sheets within the collection.

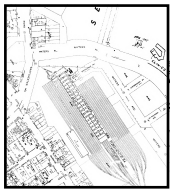

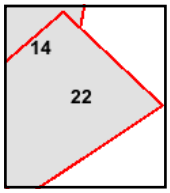

Volume 19, Sheet 14
Volume 19, Sheet 22
Volume 19, Sheet 16
Volume 19, Sheet 21

0 Feet 150 300 600

N

EDR

Certified Sanborn® Map

1986

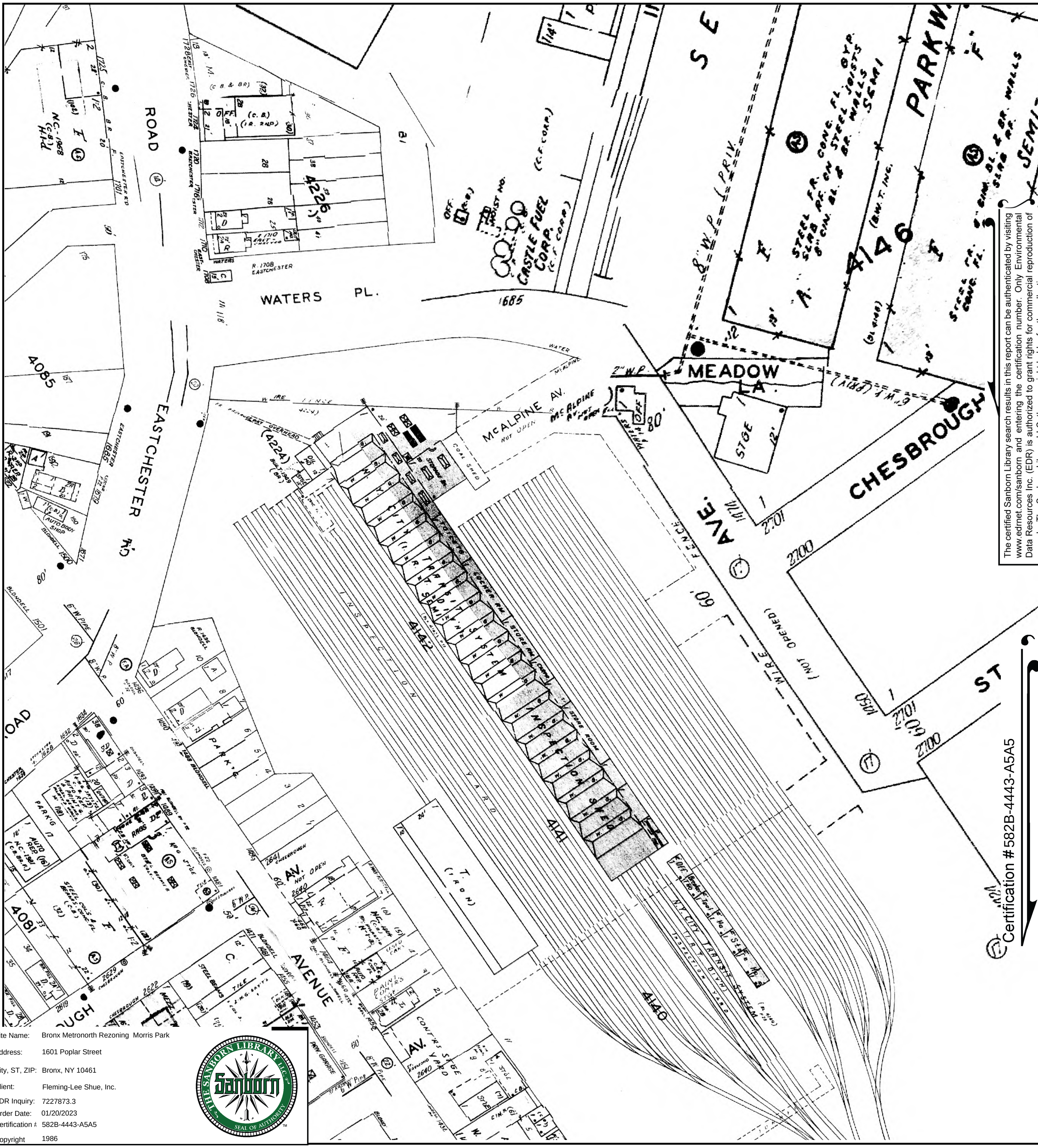

Site Name: Bronx Metronorth Rezoning Morris Park

Address: 1601 Poplar Street

City, ST, ZIP: Bronx, NY 10461

Client: Fleming-Lee Shue, Inc.

EDR Inquiry: 7227873.3

Order Date: 01/20/2023

Certification #: 582B-4443-A5A5

Copyright 1986

The certified Sanborn Library search results in this report can be authenticated by visiting www.edrnet.com/sanborn and entering the certification number. Only Environmental Data Resources Inc. (EDR) is authorized to grant rights for commercial reproduction of maps by The Sanborn Library LLC, the copyright holder for the collection.

Certification # 582B-4443-A5A5

This Certified Sanborn Map combines the following sheets.
Outlined areas indicate map sheets within the collection.

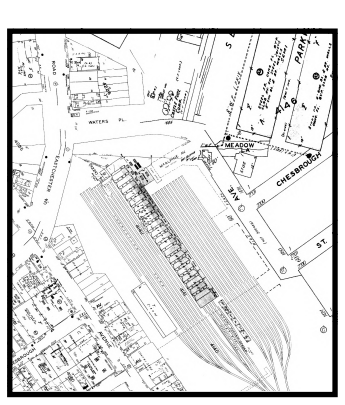

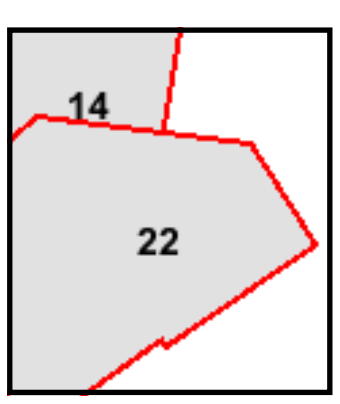

Volume 19, Sheet 21
Volume 19, Sheet 16
Volume 19, Sheet 22
Volume 19, Sheet 14

0 Feet 150 300 600

N

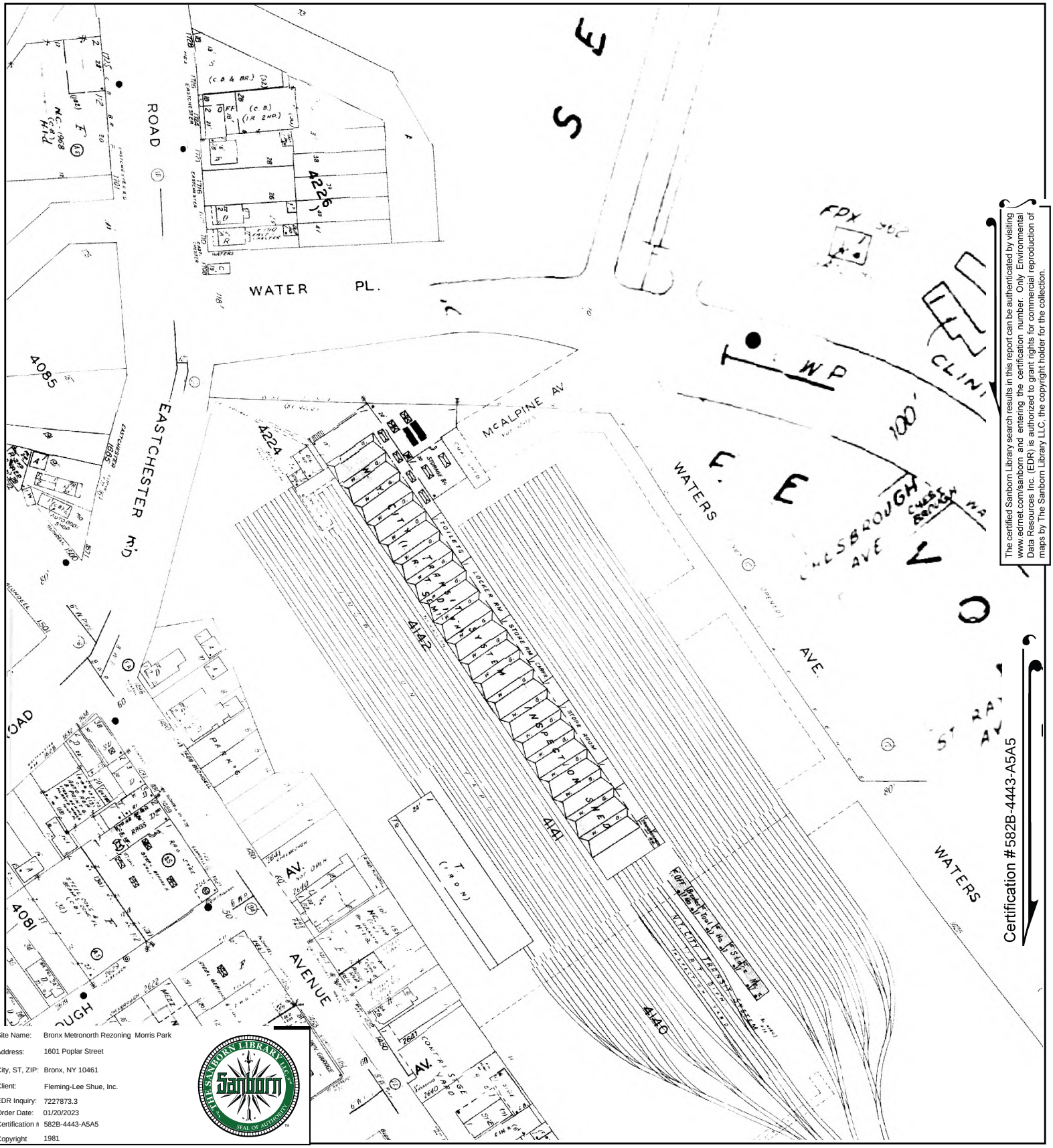

The certified Sanborn Library search results in this report can be authenticated by visiting www.edrnet.com/sanborn and entering the certification number. Only Environmental Data Resources Inc. (EDR) is authorized to grant rights for commercial reproduction of maps by The Sanborn Library LLC, the copyright holder for the collection.

Site Name:	Bronx Metronorth Rezoning Morris Park
Address:	1601 Poplar Street
City, ST, ZIP:	Bronx, NY 10461
Client:	Fleming-Lee Shue, Inc.
EDR Inquiry:	7227873.3
Order Date:	01/20/2023
Certification #:	582B-4443-A5A5
Copyright	1981

This Certified Sanborn Map combines the following sheets.
Outlined areas indicate map sheets within the collection.

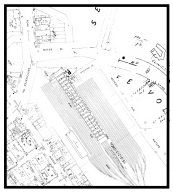

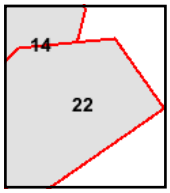

Volume 19, Sheet 16
Volume 19, Sheet 14
Volume 19, Sheet 22
Volume 19, Sheet 21

0 Feet 150 300 600

N

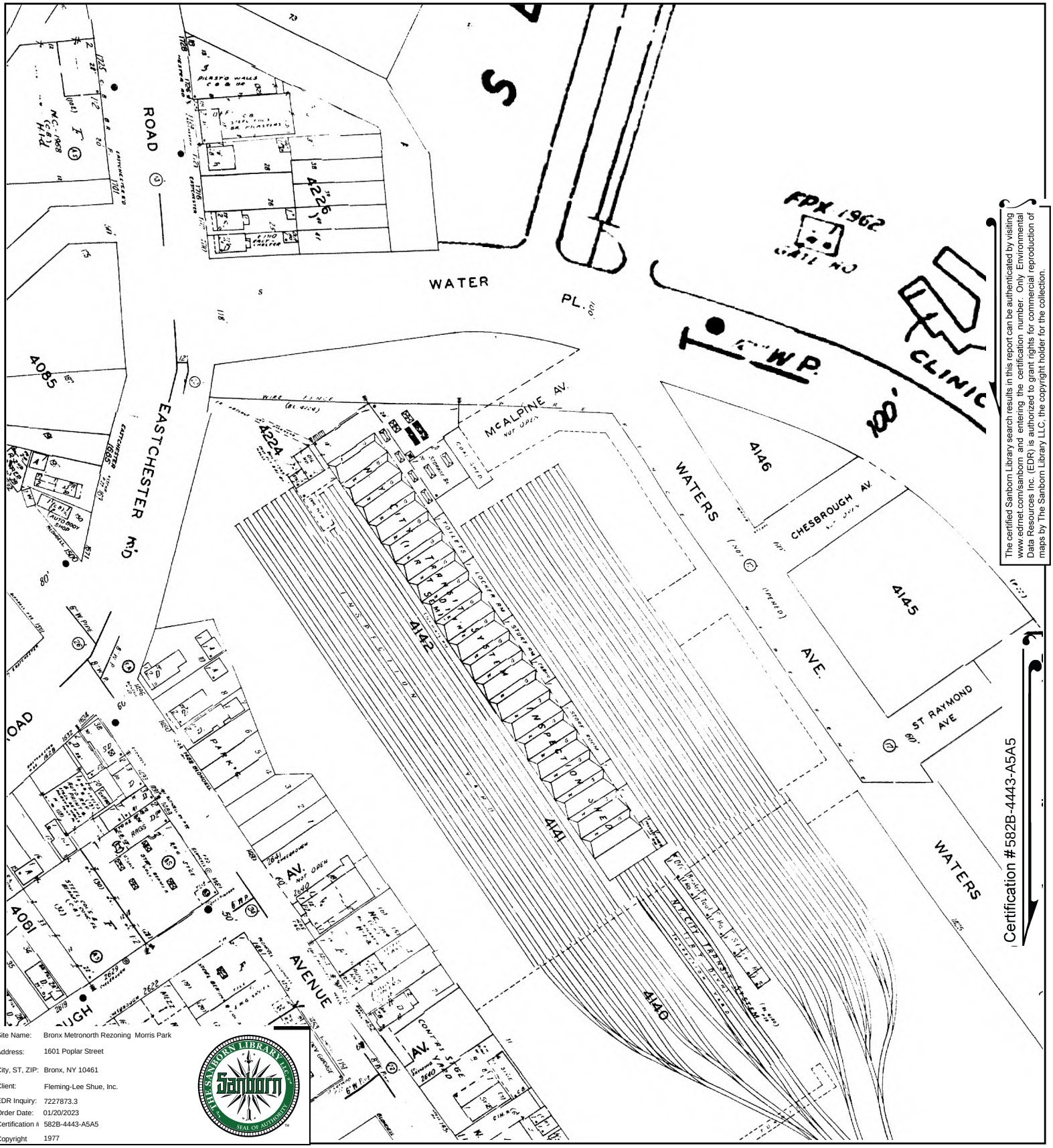

The certified Sanborn Library search results in this report can be authenticated by visiting www.edrnet.com/sanborn and entering the certification number. Only Environmental Data Resources Inc. (EDR) is authorized to grant rights for commercial reproduction of maps by The Sanborn Library LLC, the copyright holder for the collection.

Site Name:	Bronx Metronorth Rezoning Morris Park
Address:	1601 Poplar Street
City, ST, ZIP:	Bronx, NY 10461
Client:	Fleming-Lee Shue, Inc.
EDR Inquiry:	7227873.3
Order Date:	01/20/2023
Certification #:	582B-4443-A5A5
Copyright	1977

This Certified Sanborn Map combines the following sheets.
Outlined areas indicate map sheets within the collection.

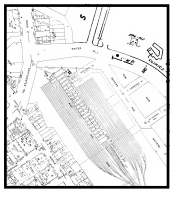

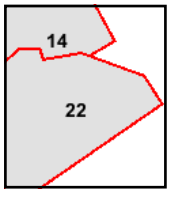

Volume 19, Sheet 15
Volume 19, Sheet 21
Volume 19, Sheet 16
Volume 19, Sheet 22
Volume 19, Sheet 14

0 Feet 150 300 600

N

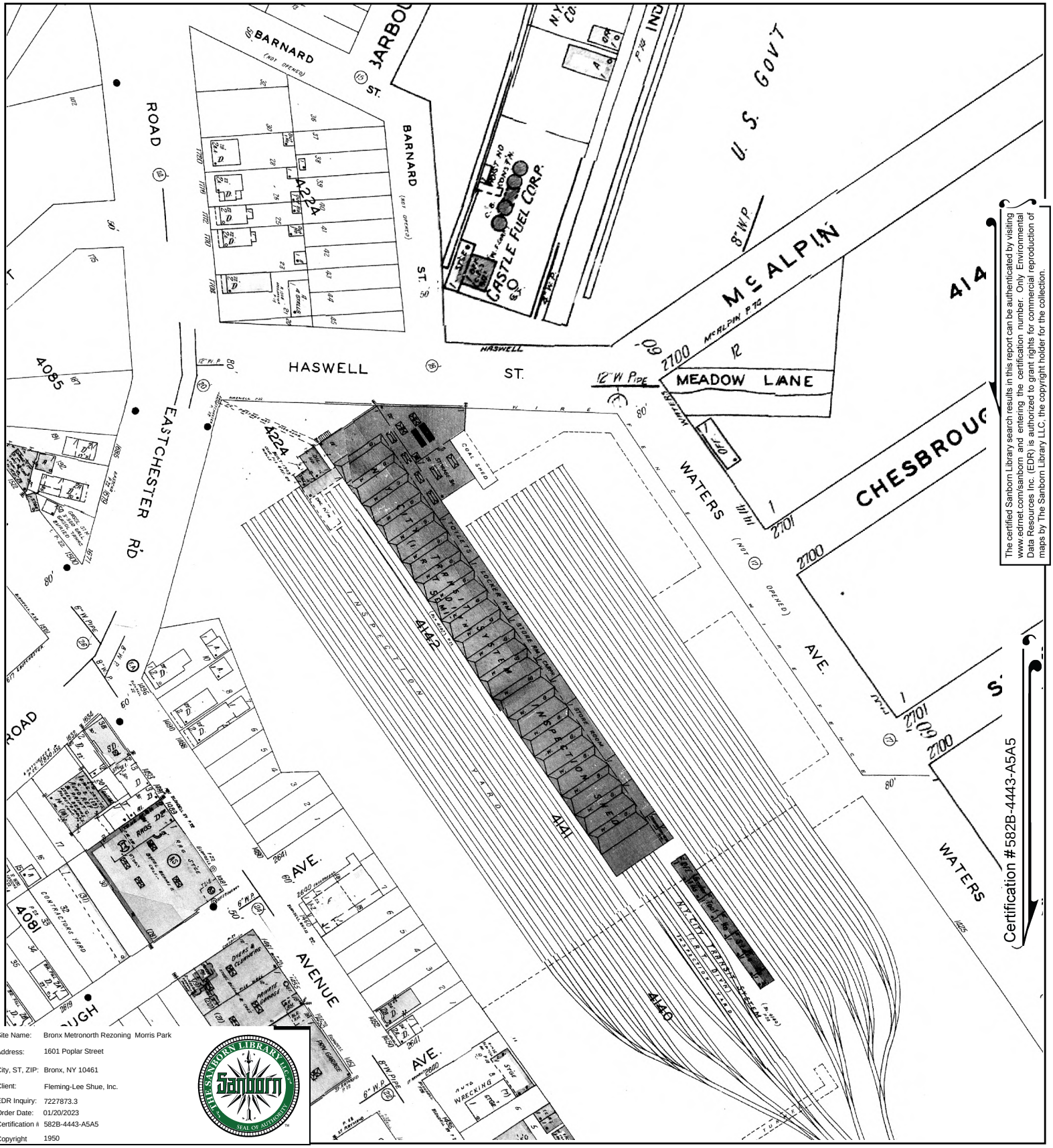

The certified Sanborn Library search results in this report can be authenticated by visiting www.edrnet.com/sanborn and entering the certification number. Only Environmental Data Resources Inc. (EDR) is authorized to grant rights for commercial reproduction of maps by The Sanborn Library LLC, the copyright holder for the collection.

Site Name:	Bronx Metronorth Rezoning Morris Park
Address:	1601 Poplar Street
City, ST, ZIP:	Bronx, NY 10461
Client:	Fleming-Lee Shue, Inc.
EDR Inquiry:	7227873.3
Order Date:	01/20/2023
Certification #:	582B-4443-A5A5
Copyright	1950

This Certified Sanborn Map combines the following sheets.
Outlined areas indicate map sheets within the collection.

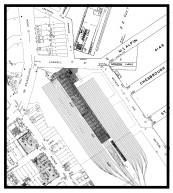

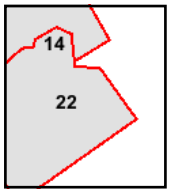

Volume 19, Sheet 14
Volume 19, Sheet 22
Volume 19, Sheet 16
Volume 19, Sheet 21

0 Feet 150 300 600

N

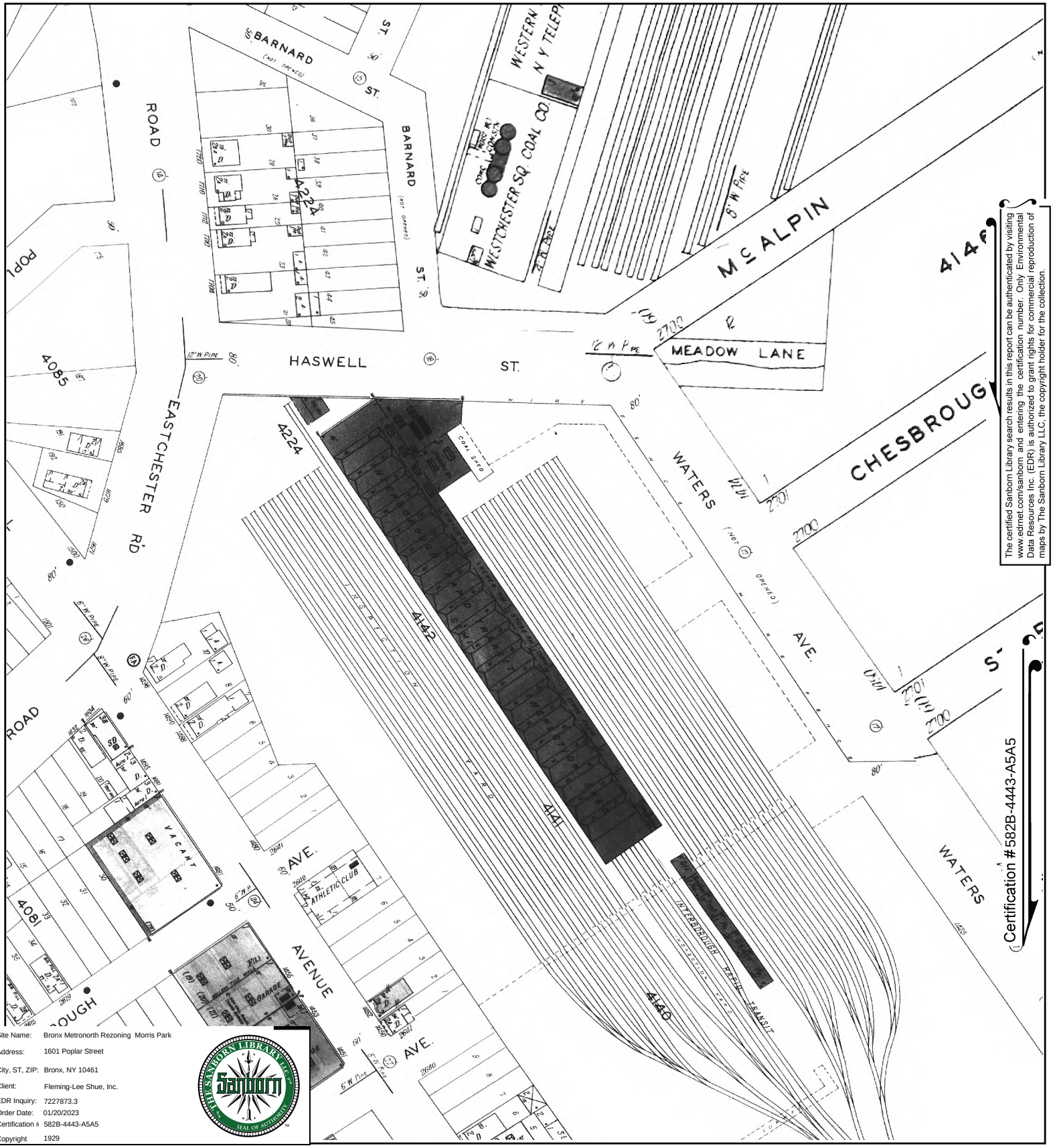

The certified Sanborn Library search results in this report can be authenticated by visiting www.edrnet.com/sanborn and entering the certification number. Only Environmental Data Resources Inc. (EDR) is authorized to grant rights for commercial reproduction of maps by The Sanborn Library LLC, the copyright holder for the collection.

Site Name:	Bronx Metronorth Rezoning Morris Park
Address:	1601 Poplar Street
City, ST, ZIP:	Bronx, NY 10461
Client:	Fleming-Lee Shue, Inc.
EDR Inquiry:	7227873.3
Order Date:	01/20/2023
Certification #:	582B-4443-A5A5
Copyright	1929

This Certified Sanborn Map combines the following sheets.
Outlined areas indicate map sheets within the collection.

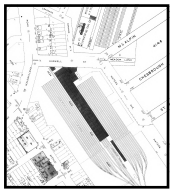

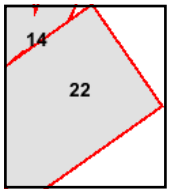

Volume 19, Sheet 21
Volume 19, Sheet 16
Volume 19, Sheet 22
Volume 19, Sheet 14

0 Feet 150 300 600

N

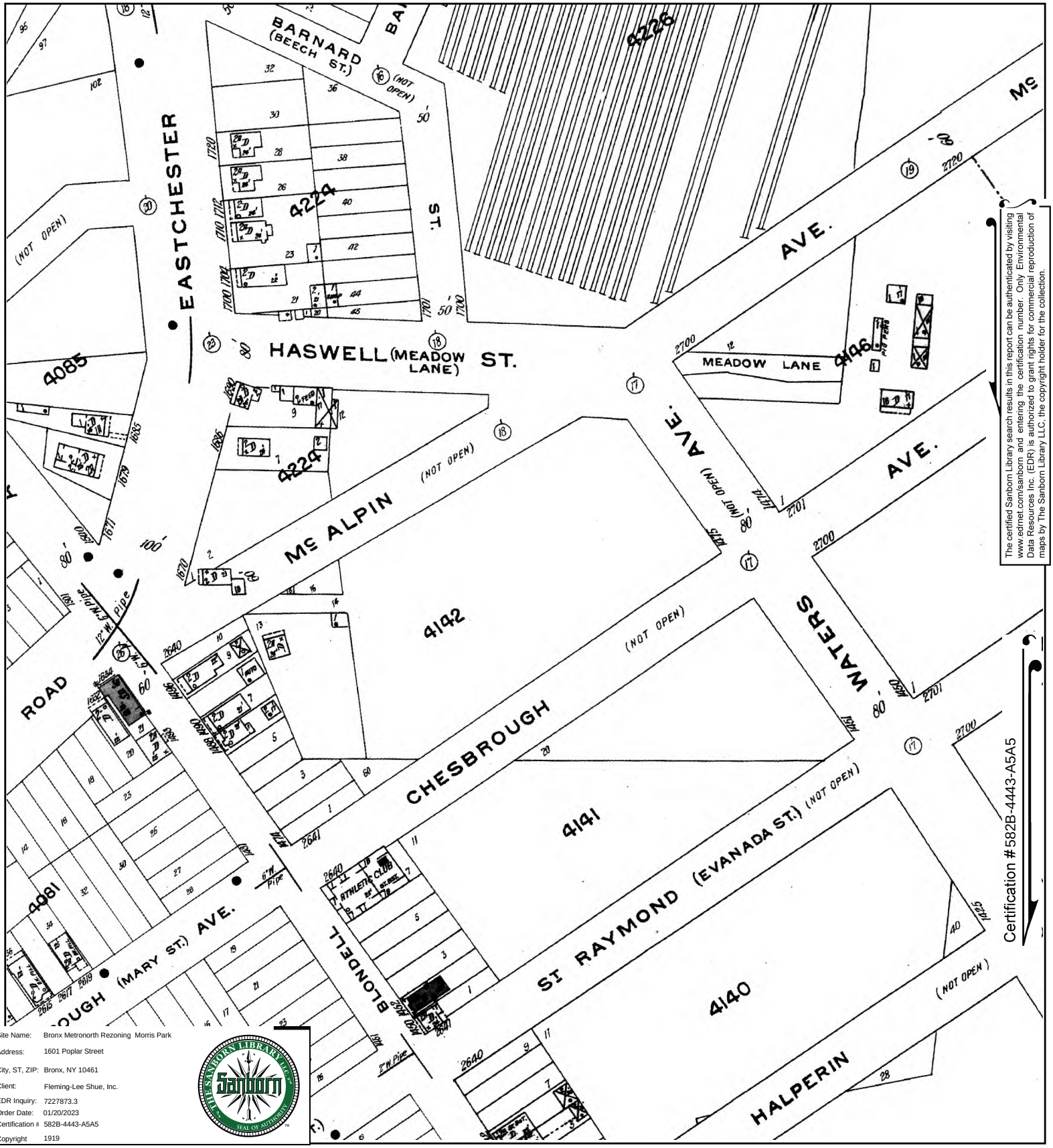

The certified Sanborn Library search results in this report can be authenticated by visiting www.edrnet.com/sanborn and entering the certification number. Only Environmental Data Resources Inc. (EDR) is authorized to grant rights for commercial reproduction of maps by The Sanborn Library LLC, the copyright holder for the collection.

Certification #582B-4443-A5A5

Site Name:	Bronx Metronorth Rezoning Morris Park
Address:	1601 Poplar Street
City, ST, ZIP:	Bronx, NY 10461
Client:	Fleming-Lee Shue, Inc.
EDR Inquiry:	7227873.3
Order Date:	01/20/2023
Certification #:	582B-4443-A5A5
Copyright	1919

This Certified Sanborn Map combines the following sheets.
Outlined areas indicate map sheets within the collection.

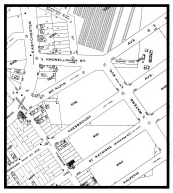

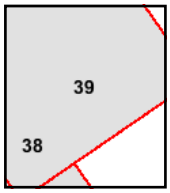

Volume 17, Sheet 39
Volume 17, Sheet 38
Volume 17, Sheet 14

0 Feet 150 300 600

N

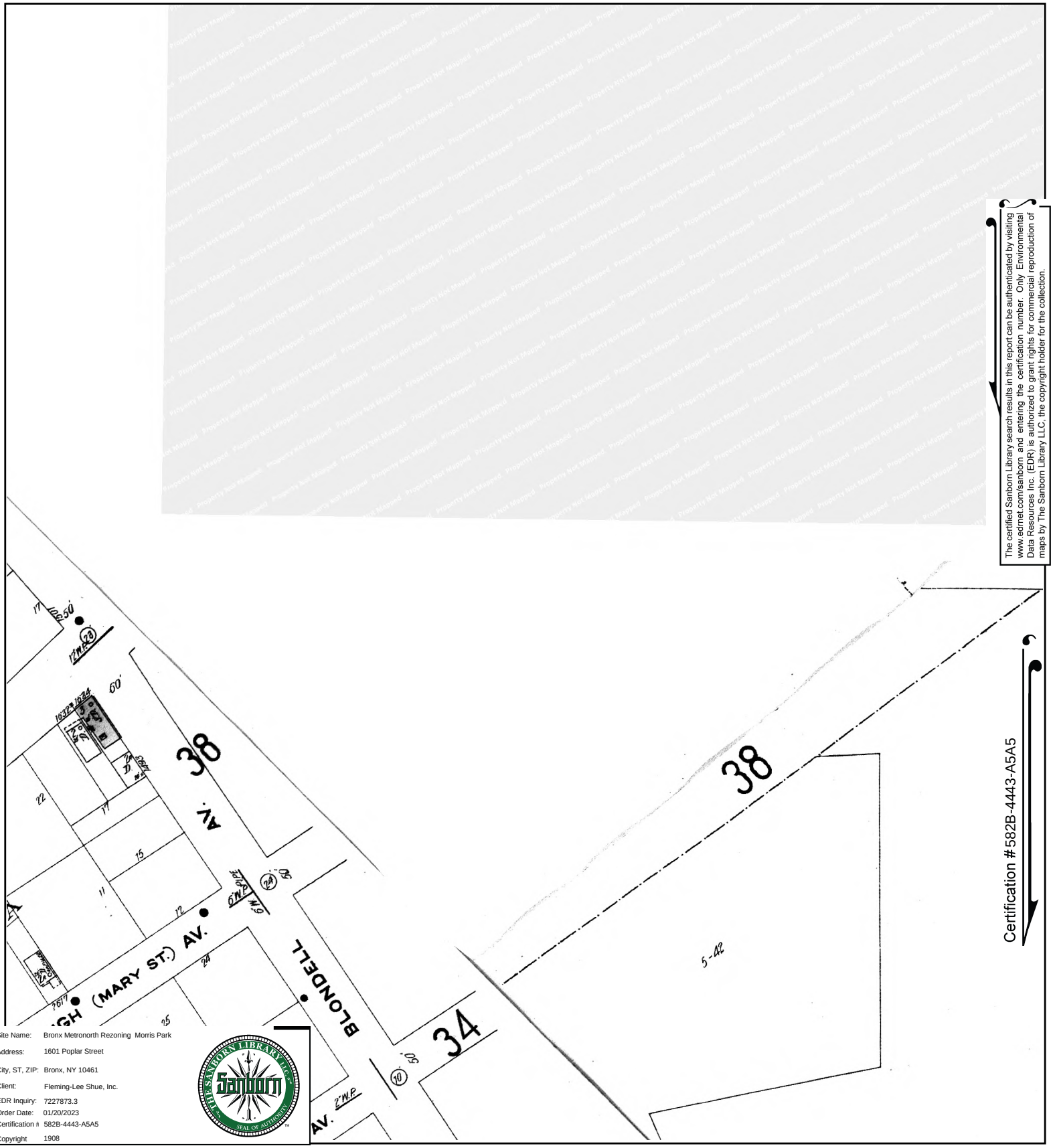

The certified Sanborn Library search results in this report can be authenticated by visiting www.edrnet.com/sanborn and entering the certification number. Only Environmental Data Resources Inc. (EDR) is authorized to grant rights for commercial reproduction of maps by The Sanborn Library LLC, the copyright holder for the collection.

Site Name: Bronx Metronorth Rezoning Morris Park
Address: 1601 Poplar Street
City, ST, ZIP: Bronx, NY 10461
Client: Fleming-Lee Shue, Inc.
EDR Inquiry: 7227873.3
Order Date: 01/20/2023
Certification #: 582B-4443-A5A5
Copyright 1908

This Certified Sanborn Map combines the following sheets.
Outlined areas indicate map sheets within the collection.

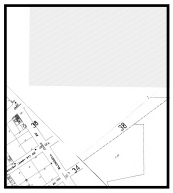

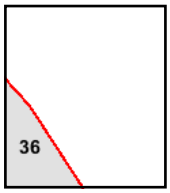

Volume A, Sheet 36

0 Feet 150 300 600

N

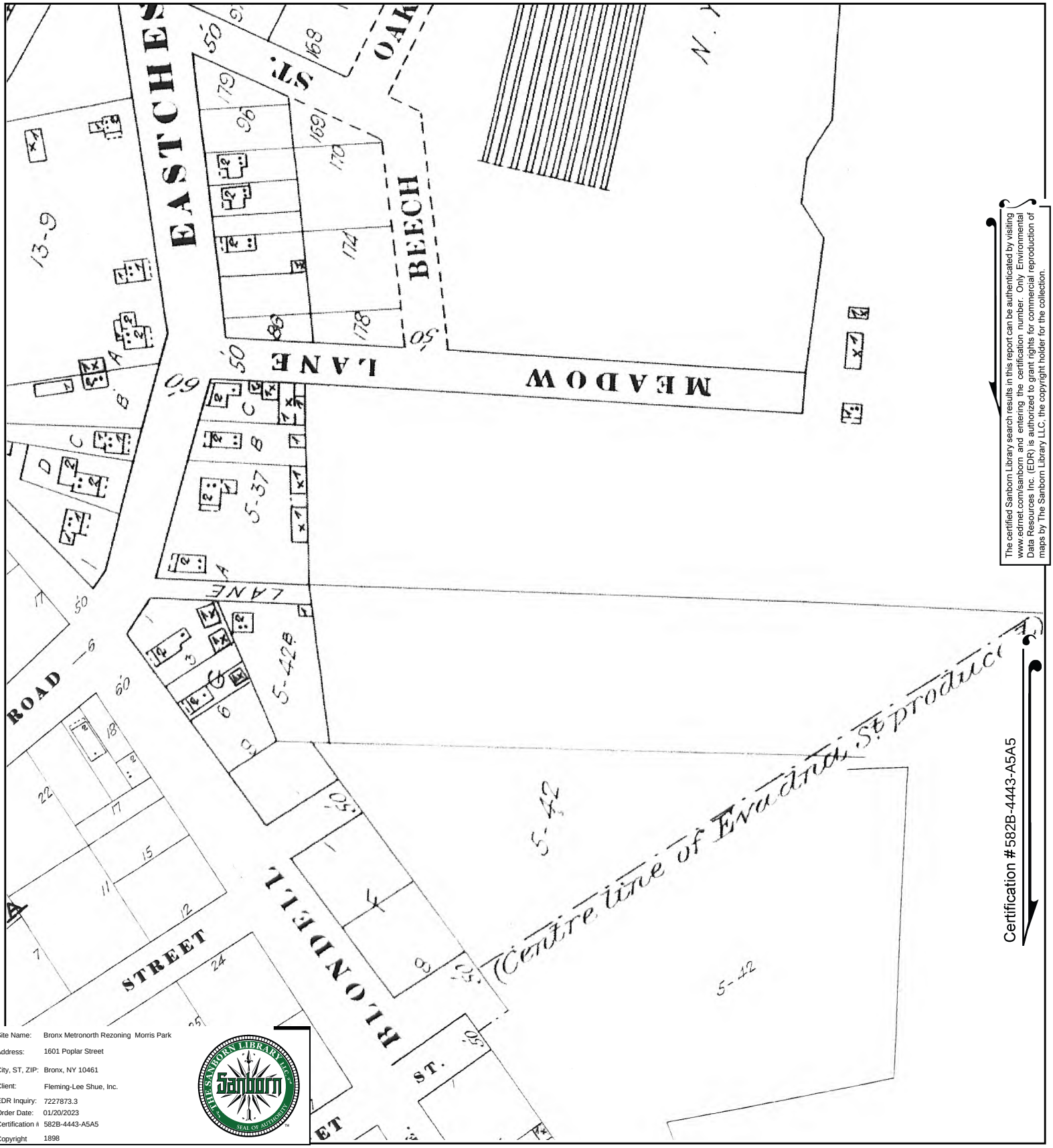

The certified Sanborn Library search results in this report can be authenticated by visiting www.edrnet.com/sanborn and entering the certification number. Only Environmental Data Resources Inc. (EDR) is authorized to grant rights for commercial reproduction of maps by The Sanborn Library LLC, the copyright holder for the collection.

Certification #582B-4443-A5A5

Site Name:	Bronx Metronorth Rezoning Morris Park
Address:	1601 Poplar Street
City, ST, ZIP:	Bronx, NY 10461
Client:	Fleming-Lee Shue, Inc.
EDR Inquiry:	7227873.3
Order Date:	01/20/2023
Certification #:	582B-4443-A5A5
Copyright	1898

This Certified Sanborn Map combines the following sheets.
Outlined areas indicate map sheets within the collection.



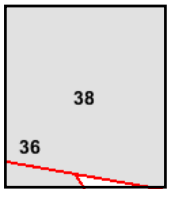

Volume A, Sheet 38
Volume A, Sheet 36
Volume A, Sheet 6

0 Feet 150 300 600

N

The certified Sanborn Library search results in this report can be authenticated by visiting www.edrnet.com/sanborn and entering the certification number. Only Environmental Data Resources Inc. (EDR) is authorized to grant rights for commercial reproduction of maps by The Sanborn Library LLC, the copyright holder for the collection.

Certification #582B-4443-A5A5

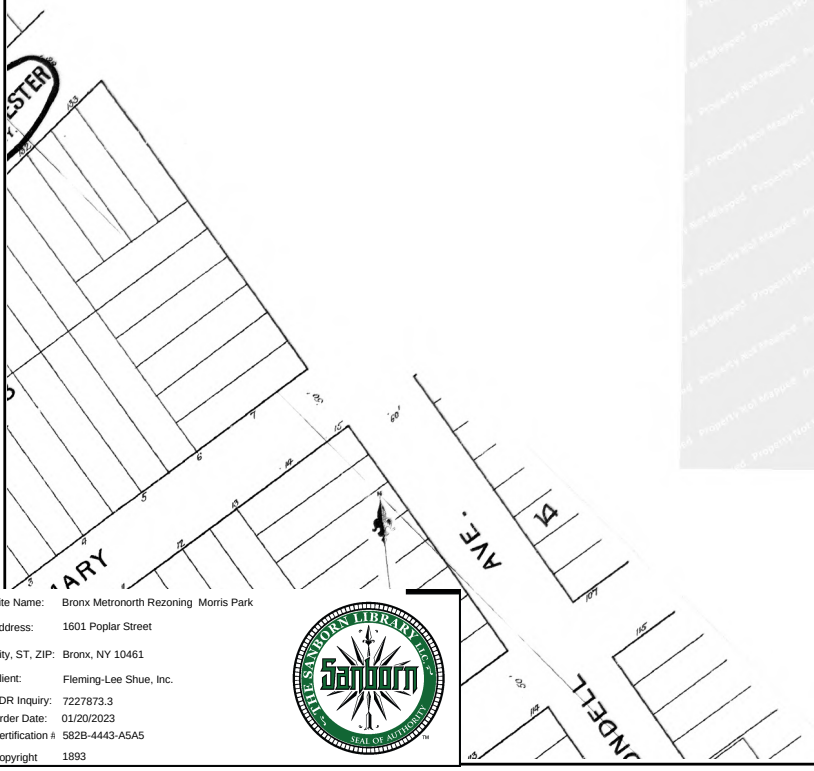

Site Name: Bronx Metronorth Rezoning Morris Park
Address: 1601 Poplar Street
City, ST, ZIP: Bronx, NY 10461
Client: Fleming-Lee Shue, Inc.
EDR Inquiry: 7227873.3
Order Date: 01/20/2023
Certification #: 582B-4443-A5A5
Copyright 1893

This Certified Sanborn Map combines the following sheets.
Outlined areas indicate map sheets within the collection.

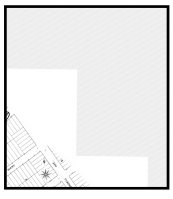

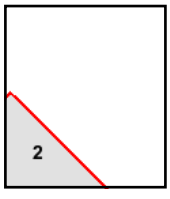

Volume 1, Sheet 2

0 Feet 150 300 600

N

Bronx Metronorth Rezoning Morris Park

1601 Poplar Street

Bronx, NY 10461

Inquiry Number: 7227873.3

January 20, 2023

Certified Sanborn® Map Report

6 Armstrong Road, 4th floor
Shelton, CT 06484
Toll Free: 800.352.0050
www.edrnet.com

Certified Sanborn® Map Report

01/20/23

Site Name:

Bronx Metronorth Rezoning M
1601 Poplar Street
Bronx, NY 10461
EDR Inquiry # 7227873.3

Client Name:

Fleming-Lee Shue, Inc.
158 West 29th St
New York, NY 10001
Contact: Joel E Kane

The Sanborn Library has been searched by EDR and maps covering the target property location as provided by Fleming-Lee Shue, Inc. were identified for the years listed below. The Sanborn Library is the largest, most complete collection of fire insurance maps. The collection includes maps from Sanborn, Bromley, Perris & Browne, Hopkins, Barlow, and others. Only Environmental Data Resources Inc. (EDR) is authorized to grant rights for commercial reproduction of maps by the Sanborn Library LLC, the copyright holder for the collection. Results can be authenticated by visiting www.edrnet.com/sanborn.

The Sanborn Library is continually enhanced with newly identified map archives. This report accesses all maps in the collection as of the day this report was generated.

Certified Sanborn Results:

Certification # 582B-4443-A5A5

PO # FP1420

Project Bronx MetroNorth Rezoning 2

Maps Provided:

2007	1996	1977
2006	1995	1950
2005	1993	1929
2004	1992	1919
2003	1991	1908
2002	1988	1898
2001	1986	1893
1998	1981	

Sanborn® Library search results

Certification #: 582B-4443-A5A5

The Sanborn Library includes more than 1.2 million fire insurance maps from Sanborn, Bromley, Perris & Browne, Hopkins, Barlow and others which track historical property usage in approximately 12,000 American cities and towns. Collections searched:

- ☑ Library of Congress
- ☑ University Publications of America
- ☑ EDR Private Collection

The Sanborn Library LLC Since 1866™

Limited Permission To Make Copies

Fleming-Lee Shue, Inc. (the client) is permitted to make up to FIVE photocopies of this Sanborn Map transmittal and each fire insurance map accompanying this report solely for the limited use of its customer. No one other than the client is authorized to make copies. Upon request made directly to an EDR Account Executive, the client may be permitted to make a limited number of additional photocopies. This permission is conditioned upon compliance by the client, its customer and their agents with EDR's copyright policy; a copy of which is available upon request.

Disclaimer - Copyright and Trademark Notice

This Report contains certain information obtained from a variety of public and other sources reasonably available to Environmental Data Resources, LLC. It cannot be concluded from this Report that coverage information for the target and surrounding properties does not exist from other sources. This Report is provided on an "AS IS", "AS AVAILABLE" basis. NO WARRANTY EXPRESS OR IMPLIED IS MADE WHATSOEVER IN CONNECTION WITH THIS REPORT. ENVIRONMENTAL DATA RESOURCES, LLC AND ITS SUBSIDIARIES, AFFILIATES AND THIRD PARTY SUPPLIERS DISCLAIM ALL WARRANTIES, OF ANY KIND OR NATURE, EXPRESS OR IMPLIED, ARISING OUT OF OR RELATED TO THIS REPORT OR ANY OF THE DATA AND INFORMATION PROVIDED IN THIS REPORT, INCLUDING WITHOUT LIMITATION, ANY WARRANTIES REGARDING ACCURACY, QUALITY, CORRECTNESS, COMPLETENESS, COMPREHENSIVENESS, SUITABILITY, MERCHANTABILITY, FITNESS FOR A PARTICULAR PURPOSE, TITLE, NON-INFRINGEMENT, MISAPPROPRIATION, OR OTHERWISE. ALL RISK IS ASSUMED BY THE USER. IN NO EVENT SHALL ENVIRONMENTAL DATA RESOURCES, LLC OR ITS SUBSIDIARIES, AFFILIATES OR THIRD PARTY SUPPLIERS BE LIABLE TO ANYONE FOR ANY DIRECT, INCIDENTAL, INDIRECT, SPECIAL, CONSEQUENTIAL OR OTHER DAMAGES OF ANY TYPE OR KIND (INCLUDING BUT NOT LIMITED TO LOSS OF PROFITS, LOSS OF USE, OR LOSS OF DATA), ARISING OUT OF OR IN ANY WAY CONNECTED WITH THIS REPORT OR ANY OF THE DATA AND INFORMATION PROVIDED IN THIS REPORT. Any analyses, estimates, ratings, environmental risk levels, or risk codes provided in this Report are provided for illustrative purposes only, and are not intended to provide, nor should they be interpreted as providing any facts regarding, or prediction or forecast of, any environmental risk for any property. Only an assessment performed by a qualified environmental professional can provide findings, opinions or conclusions regarding the environmental risk or conditions in, on or at any property.

Copyright 2023 by Environmental Data Resources, Inc. All rights reserved. Reproduction in any media or format, in whole or in part, of any report or map of Environmental Data Resources, Inc., or its affiliates, is prohibited without prior written permission.

EDR and its logos (including Sanborn and Sanborn Map) are trademarks of Environmental Data Resources, LLC or its affiliates. All other trademarks used herein are the property of their respective owners.

Sanborn Sheet Key

This Certified Sanborn Map Report is based upon the following Sanborn Fire Insurance map sheets.

2007 Source Sheets


Volume 19, Sheet 14
2007


Volume 19, Sheet 22
2007


Volume 19, Sheet 16
2007


Volume 19, Sheet 21
2007

2006 Source Sheets


Volume 19, Sheet 14
2006


Volume 19, Sheet 22
2006


Volume 19, Sheet 21
2006


Volume 19, Sheet 16
2006

2005 Source Sheets


Volume 19, Sheet 22
2005


Volume 19, Sheet 14
2005


Volume 19, Sheet 16
2005


Volume 19, Sheet 21
2005

2004 Source Sheets


Volume 19, Sheet 14
2004


Volume 19, Sheet 22
2004


Volume 19, Sheet 16
2004


Volume 19, Sheet 21
2004

Sanborn Sheet Key

This Certified Sanborn Map Report is based upon the following Sanborn Fire Insurance map sheets.

2003 Source Sheets

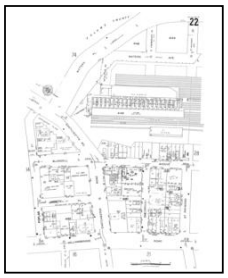
Volume 19, Sheet 22
2003


Volume 19, Sheet 14
2003


Volume 19, Sheet 21
2003


Volume 19, Sheet 16
2003

2002 Source Sheets


Volume 19, Sheet 14
2002


Volume 19, Sheet 22
2002


Volume 19, Sheet 16
2002


Volume 19, Sheet 21
2002


Volume 19, Sheet 15
2002

2001 Source Sheets


Volume 19, Sheet 22
2001


Volume 19, Sheet 14
2001


Volume 19, Sheet 16
2001


Volume 19, Sheet 21
2001

Sanborn Sheet Key

This Certified Sanborn Map Report is based upon the following Sanborn Fire Insurance map sheets.

1998 Source Sheets


Volume 19, Sheet 14
1998


Volume 19, Sheet 22
1998


Volume 19, Sheet 16
1998


Volume 19, Sheet 21
1998


Volume 19, Sheet 15
1998

1996 Source Sheets

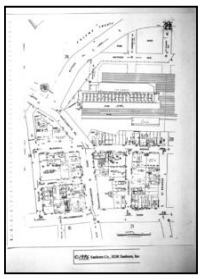
Volume 19, Sheet 21
1996

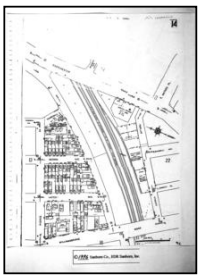
Volume 19, Sheet 13
1996


Volume 19, Sheet 16
1996


Volume 19, Sheet 21
1996

1995 Source Sheets

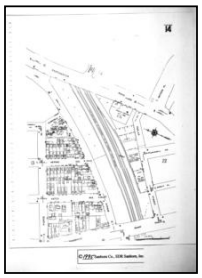
Volume 19, Sheet 14
1995


Volume 19, Sheet 22
1995


Volume 19, Sheet 21
1995


Volume 19, Sheet 16
1995


Volume 19, Sheet 74
1995


Volume 19, Sheet 15
1995

Sanborn Sheet Key

This Certified Sanborn Map Report is based upon the following Sanborn Fire Insurance map sheets.

1993 Source Sheets


Volume 19, Sheet 14
1993

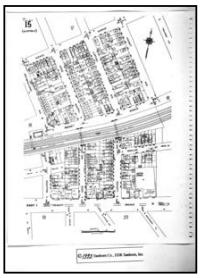
Volume 19, Sheet 15
1993


Volume 19, Sheet 22
1993


Volume 19, Sheet 21
1993


Volume 19, Sheet 16
1993

1992 Source Sheets


Volume 19, Sheet 14
1992


Volume 19, Sheet 22
1992


Volume 19, Sheet 21
1992


Volume 19, Sheet 16
1992


Volume 19, Sheet 15
1992

1991 Source Sheets


Volume 19, Sheet 14
1991


Volume 19, Sheet 21
1991


Volume 19, Sheet 22
1991


Volume 19, Sheet 16
1991

1988 Source Sheets


Volume 19, Sheet 14
1988

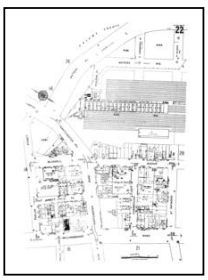
Volume 19, Sheet 22
1988

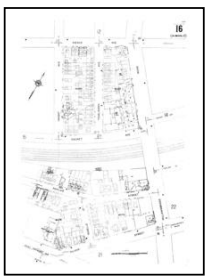
Volume 19, Sheet 16
1988


Volume 19, Sheet 21
1988

Sanborn Sheet Key

This Certified Sanborn Map Report is based upon the following Sanborn Fire Insurance map sheets.

1986 Source Sheets


Volume 19, Sheet 22
1986

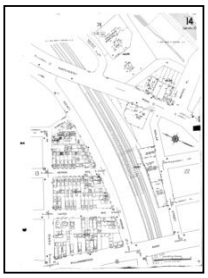
Volume 19, Sheet 14
1986


Volume 19, Sheet 21
1986


Volume 19, Sheet 16
1986

1981 Source Sheets


Volume 19, Sheet 14
1981


Volume 19, Sheet 16
1981


Volume 19, Sheet 22
1981


Volume 19, Sheet 21
1981

1977 Source Sheets


Volume 19, Sheet 14
1977

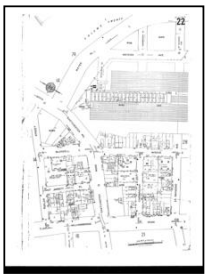
Volume 19, Sheet 22
1977


Volume 19, Sheet 21
1977


Volume 19, Sheet 16
1977


Volume 19, Sheet 15
1977

1950 Source Sheets


Volume 19, Sheet 22
1950

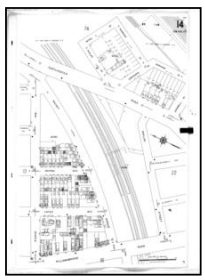
Volume 19, Sheet 14
1950


Volume 19, Sheet 21
1950


Volume 19, Sheet 16
1950

Sanborn Sheet Key

This Certified Sanborn Map Report is based upon the following Sanborn Fire Insurance map sheets.

1929 Source Sheets


Volume 19, Sheet 14
1929


Volume 19, Sheet 22
1929


Volume 19, Sheet 21
1929


Volume 19, Sheet 16
1929

1919 Source Sheets


Volume 17, Sheet 38
1919

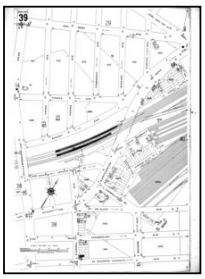
Volume 17, Sheet 39
1919


Volume 17, Sheet 14
1919

1908 Source Sheets


Volume A, Sheet 36
1908

1898 Source Sheets


Volume A, Sheet 36
1898

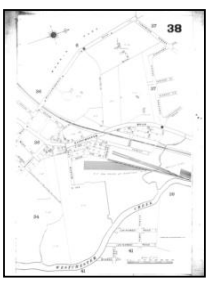
Volume A, Sheet 38
1898


Volume A, Sheet 6
1898

Sanborn Sheet Key

This Certified Sanborn Map Report is based upon the following Sanborn Fire Insurance map sheets.

1893 Source Sheets



Volume 1, Sheet 2
1893

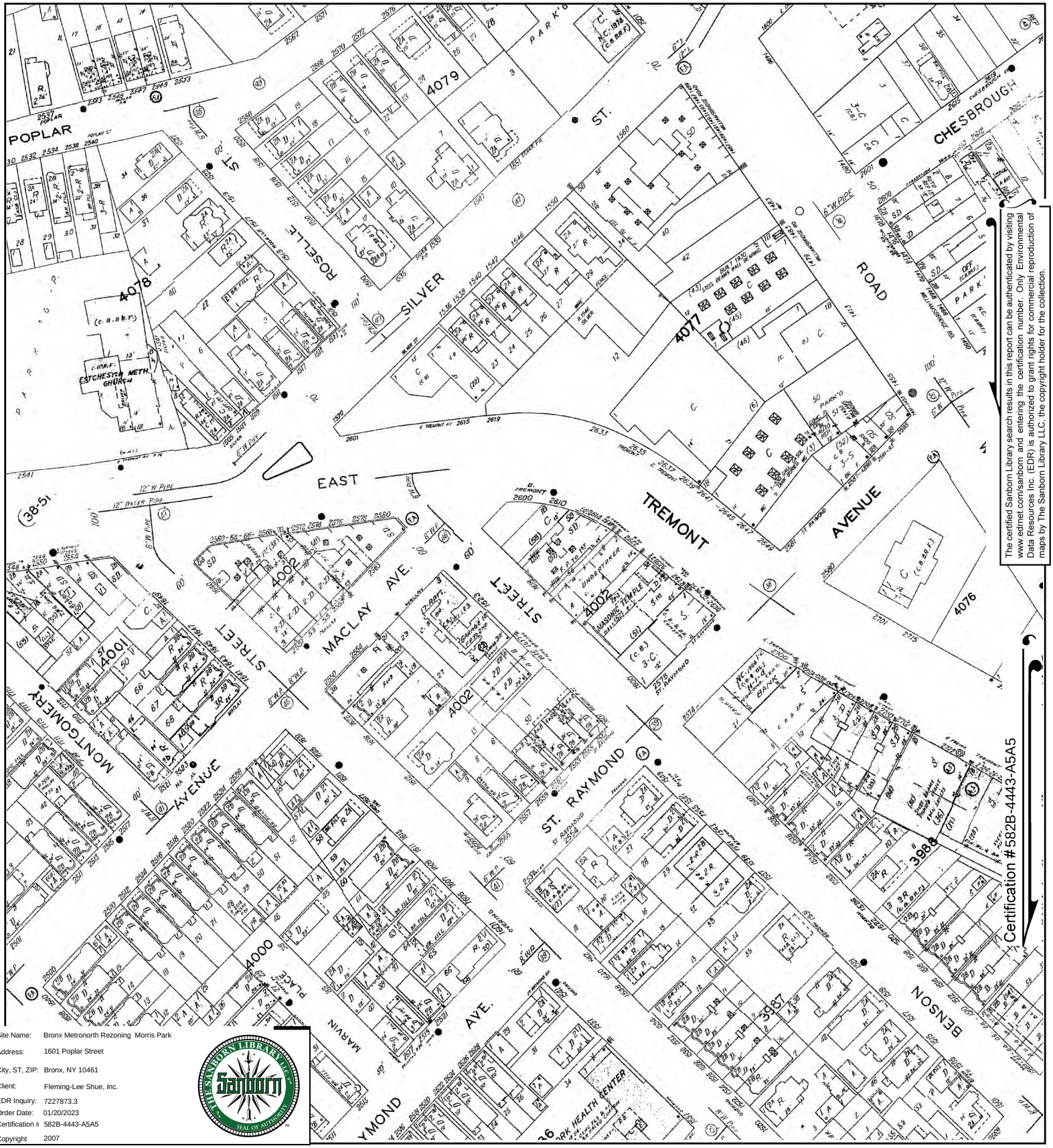

The certified Sanborn Library search results in this report can be authenticated by visiting www.edrnet.com/sanborn and entering the certification number. Only Environmental Data Resources Inc. (EDR) is authorized to grant rights for commercial reproduction of maps by The Sanborn Library LLC, the copyright holder for the collection.

Site Name:	Bronx Metronorth Rezoning Morris Park
Address:	1601 Poplar Street
City, ST, ZIP:	Bronx, NY 10461
Client:	Fleming-Lee Shue, Inc.
EDR Inquiry:	7227873.3
Order Date:	01/20/2023
Certification #:	582B-4443-A5A5
Copyright	2007

This Certified Sanborn Map combines the following sheets.
Outlined areas indicate map sheets within the collection.

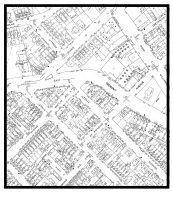

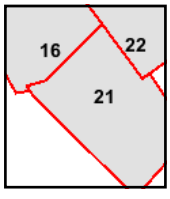

Volume 19, Sheet 21
Volume 19, Sheet 16
Volume 19, Sheet 22
Volume 19, Sheet 14

0 Feet 150 300 600

N

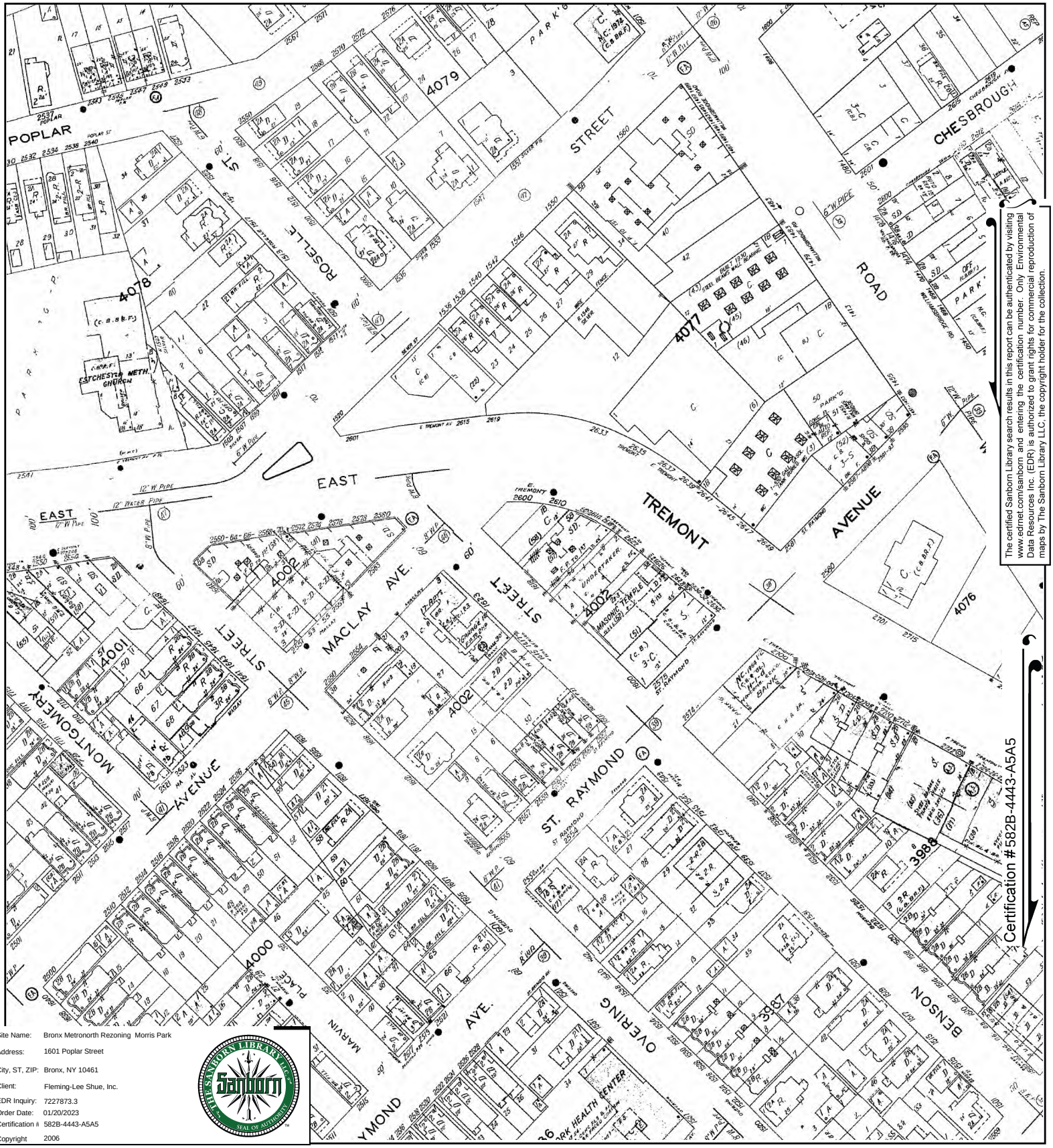

The certified Sanborn Library search results in this report can be authenticated by visiting www.edrnet.com/sanborn and entering the certification number. Only Environmental Data Resources Inc. (EDR) is authorized to grant rights for commercial reproduction of maps by The Sanborn Library LLC, the copyright holder for the collection.

Site Name:	Bronx Metronorth Rezoning Morris Park
Address:	1601 Poplar Street
City, ST, ZIP:	Bronx, NY 10461
Client:	Fleming-Lee Shue, Inc.
EDR Inquiry:	7227873.3
Order Date:	01/20/2023
Certification #:	582B-4443-A5A5
Copyright	2006

This Certified Sanborn Map combines the following sheets.
Outlined areas indicate map sheets within the collection.



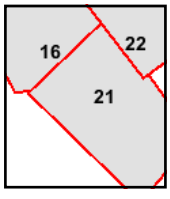

Volume 19, Sheet 16
Volume 19, Sheet 21
Volume 19, Sheet 22
Volume 19, Sheet 14

0 Feet 150 300 600

N

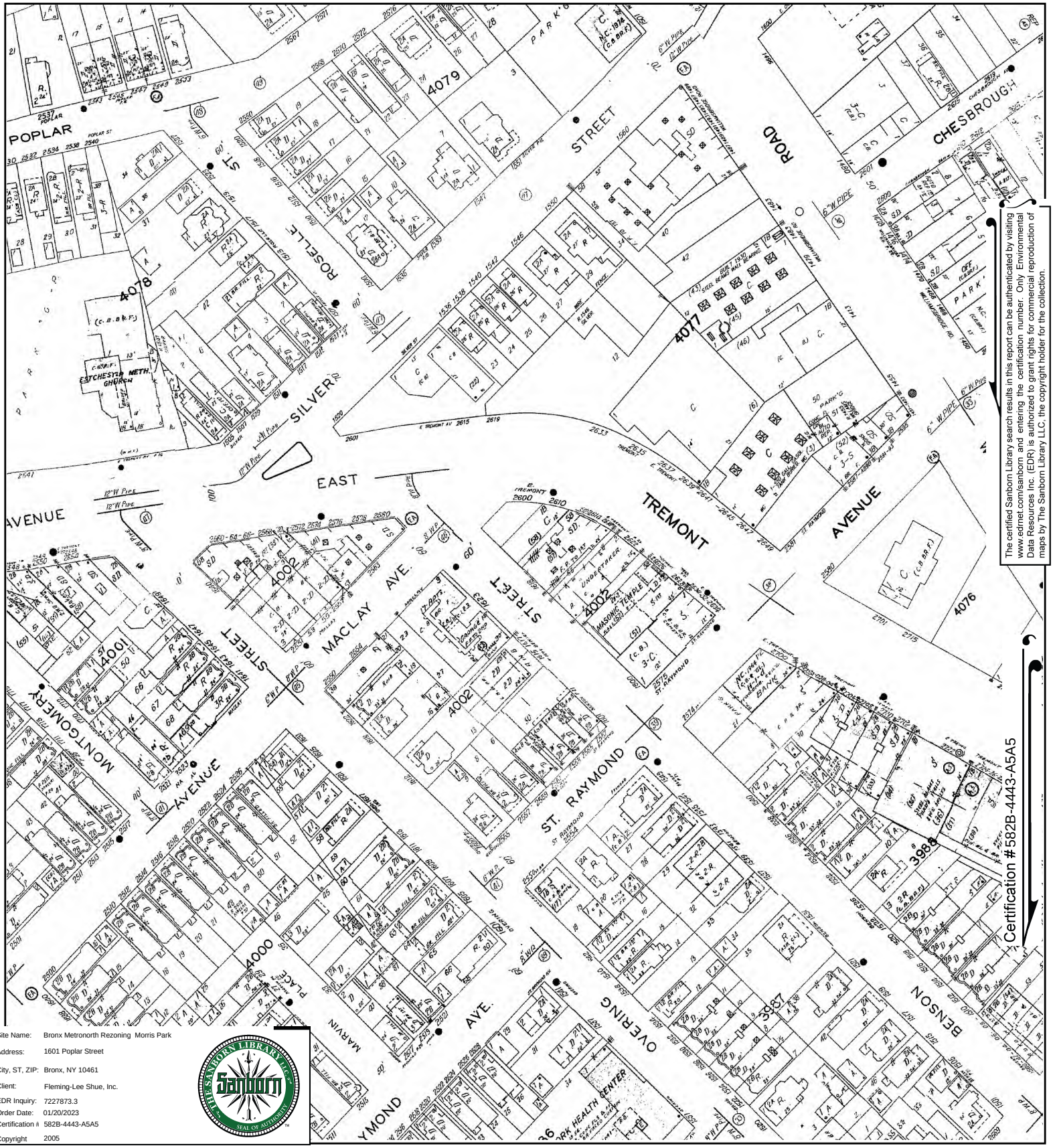

The certified Sanborn Library search results in this report can be authenticated by visiting www.edrnet.com/sanborn and entering the certification number. Only Environmental Data Resources Inc. (EDR) is authorized to grant rights for commercial reproduction of maps by The Sanborn Library LLC, the copyright holder for the collection.

Site Name:	Bronx Metronorth Rezoning Morris Park
Address:	1601 Poplar Street
City, ST, ZIP:	Bronx, NY 10461
Client:	Fleming-Lee Shue, Inc.
EDR Inquiry:	7227873.3
Order Date:	01/20/2023
Certification #:	582B-4443-A5A5
Copyright	2005

This Certified Sanborn Map combines the following sheets.
Outlined areas indicate map sheets within the collection.

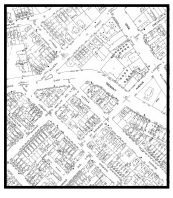

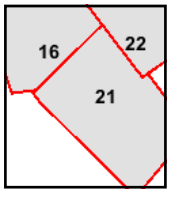

Volume 19, Sheet 21
Volume 19, Sheet 16
Volume 19, Sheet 14
Volume 19, Sheet 22

0 Feet 150 300 600

N

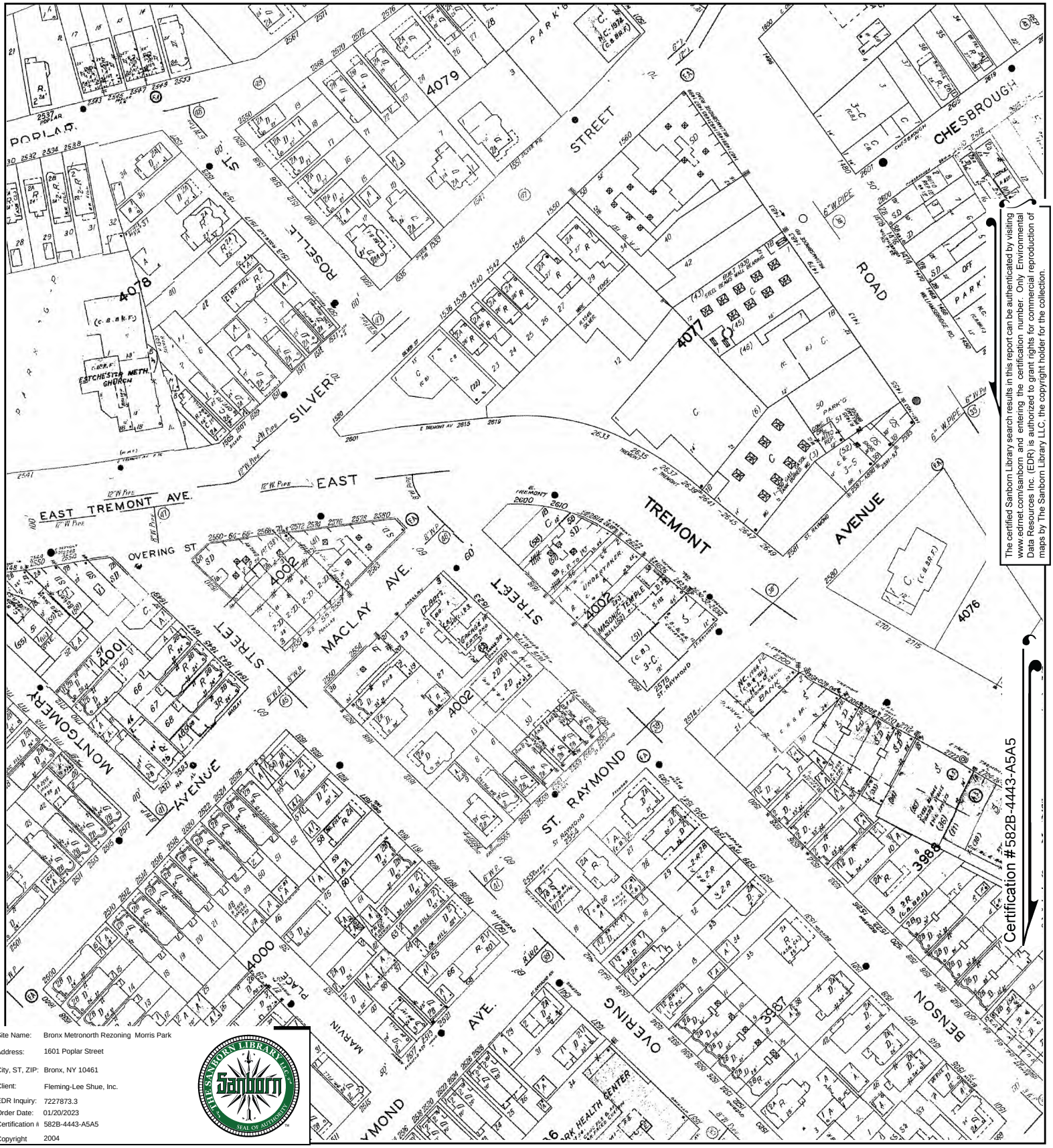

The certified Sanborn Library search results in this report can be authenticated by visiting www.edrnet.com/sanborn and entering the certification number. Only Environmental Data Resources Inc. (EDR) is authorized to grant rights for commercial reproduction of maps by The Sanborn Library LLC, the copyright holder for the collection.

Site Name:	Bronx Metronorth Rezoning Morris Park
Address:	1601 Poplar Street
City, ST, ZIP:	Bronx, NY 10461
Client:	Fleming-Lee Shue, Inc.
EDR Inquiry:	7227873.3
Order Date:	01/20/2023
Certification #:	582B-4443-A5A5
Copyright	2004

This Certified Sanborn Map combines the following sheets.
Outlined areas indicate map sheets within the collection.

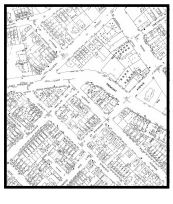

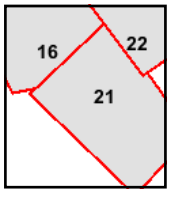

Volume 19, Sheet 21
Volume 19, Sheet 16
Volume 19, Sheet 22
Volume 19, Sheet 14

0 Feet 150 300 600

N

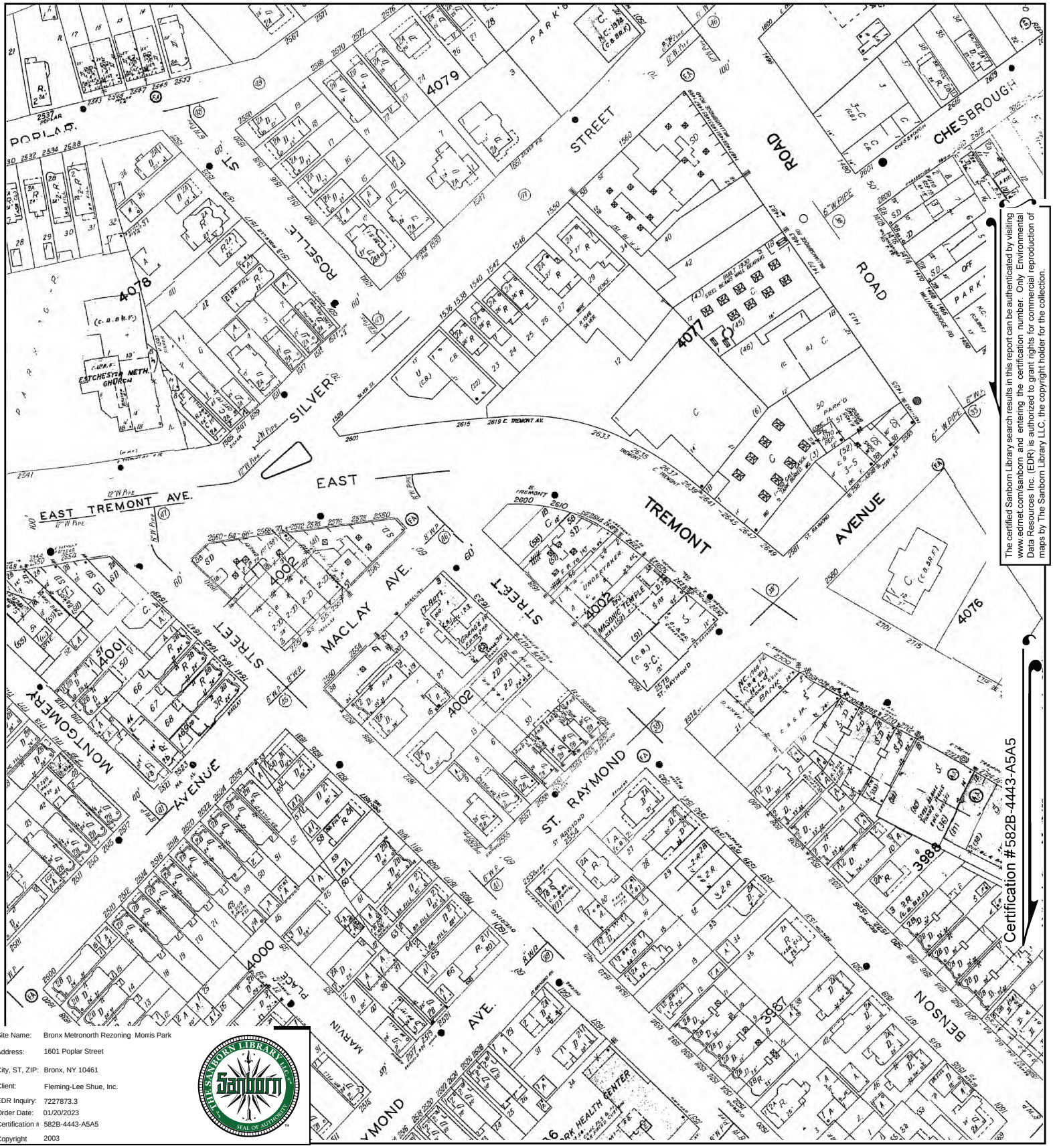

The certified Sanborn Library search results in this report can be authenticated by visiting www.edrnet.com/sanborn and entering the certification number. Only Environmental Data Resources Inc. (EDR) is authorized to grant rights for commercial reproduction of maps by The Sanborn Library LLC, the copyright holder for the collection.

Site Name:	Bronx Metronorth Rezoning Morris Park
Address:	1601 Poplar Street
City, ST, ZIP:	Bronx, NY 10461
Client:	Fleming-Lee Shue, Inc.
EDR Inquiry:	7227873.3
Order Date:	01/20/2023
Certification #:	582B-4443-A5A5
Copyright	2003

This Certified Sanborn Map combines the following sheets.
Outlined areas indicate map sheets within the collection.

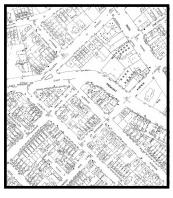

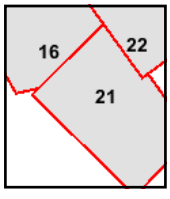

Volume 19, Sheet 16
Volume 19, Sheet 21
Volume 19, Sheet 14
Volume 19, Sheet 22

0 Feet 150 300 600

N

Certified Sanborn® Map

2002

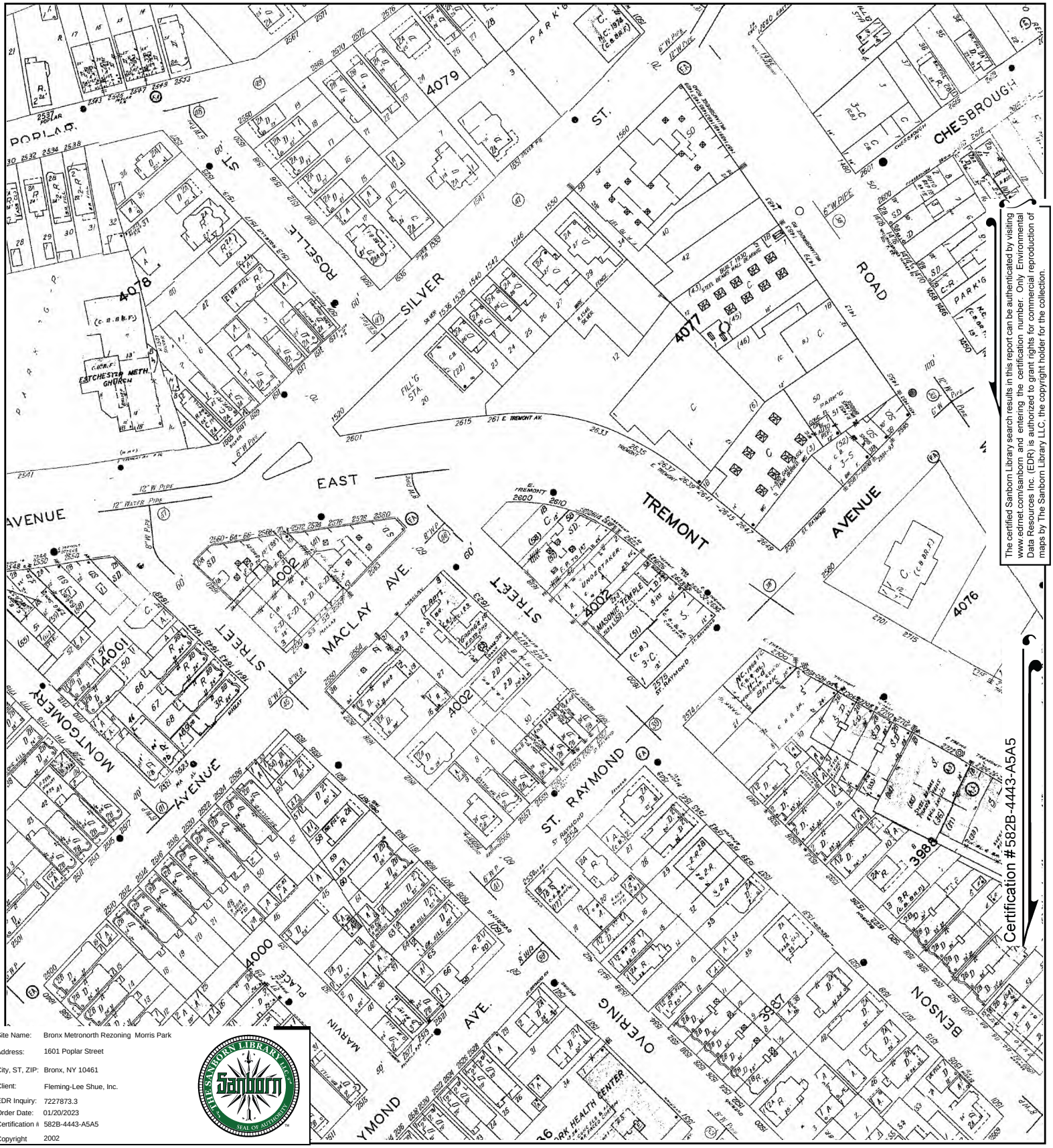

The certified Sanborn Library search results in this report can be authenticated by visiting www.edrnet.com/sanborn and entering the certification number. Only Environmental Data Resources Inc. (EDR) is authorized to grant rights for commercial reproduction of maps by The Sanborn Library LLC, the copyright holder for the collection.

Site Name:	Bronx Metronorth Rezoning Morris Park
Address:	1601 Poplar Street
City, ST, ZIP:	Bronx, NY 10461
Client:	Fleming-Lee Shue, Inc.
EDR Inquiry:	7227873.3
Order Date:	01/20/2023
Certification #:	582B-4443-A5A5
Copyright	2002

This Certified Sanborn Map combines the following sheets.
Outlined areas indicate map sheets within the collection.

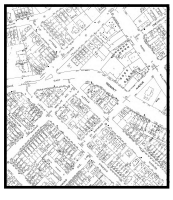

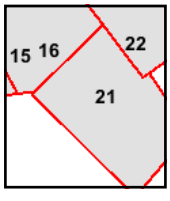

Volume 19, Sheet 15
Volume 19, Sheet 21
Volume 19, Sheet 16
Volume 19, Sheet 22
Volume 19, Sheet 14

0 Feet 150 300 600

N

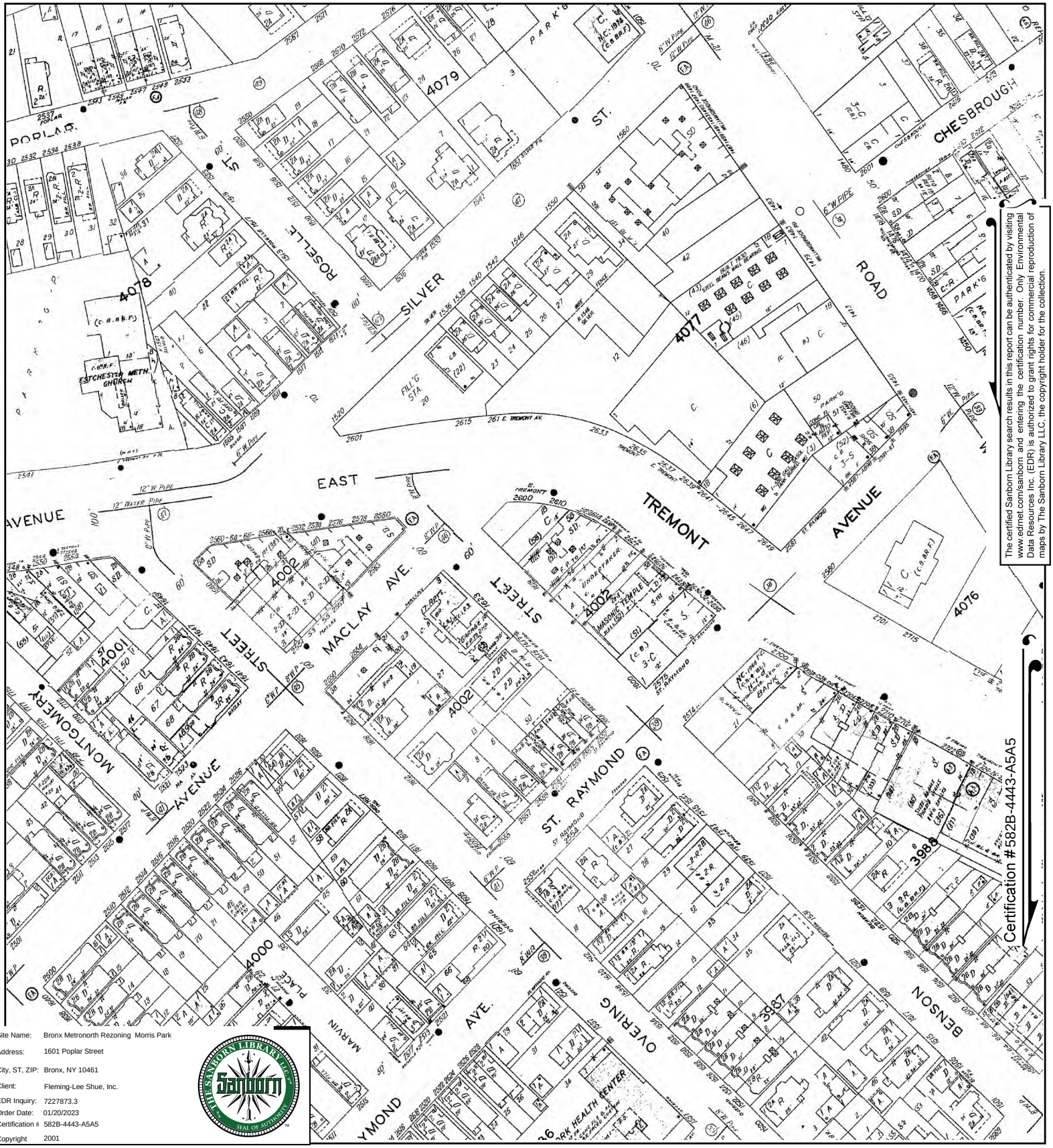

The certified Sanborn Library search results in this report can be authenticated by visiting www.edrnet.com/sanborn and entering the certification number. Only Environmental Data Resources Inc. (EDR) is authorized to grant rights for commercial reproduction of maps by The Sanborn Library LLC, the copyright holder for the collection.

Site Name:	Bronx Metronorth Rezoning Morris Park
Address:	1601 Poplar Street
City, ST, ZIP:	Bronx, NY 10461
Client:	Fleming-Lee Shue, Inc.
EDR Inquiry:	7227873.3
Order Date:	01/20/2023
Certification #	582B-4443-A5A5
Copyright	2001

This Certified Sanborn Map combines the following sheets.
Outlined areas indicate map sheets within the collection.



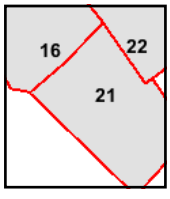

Volume 19, Sheet 21
Volume 19, Sheet 16
Volume 19, Sheet 14
Volume 19, Sheet 22

0 Feet 150 300 600

N

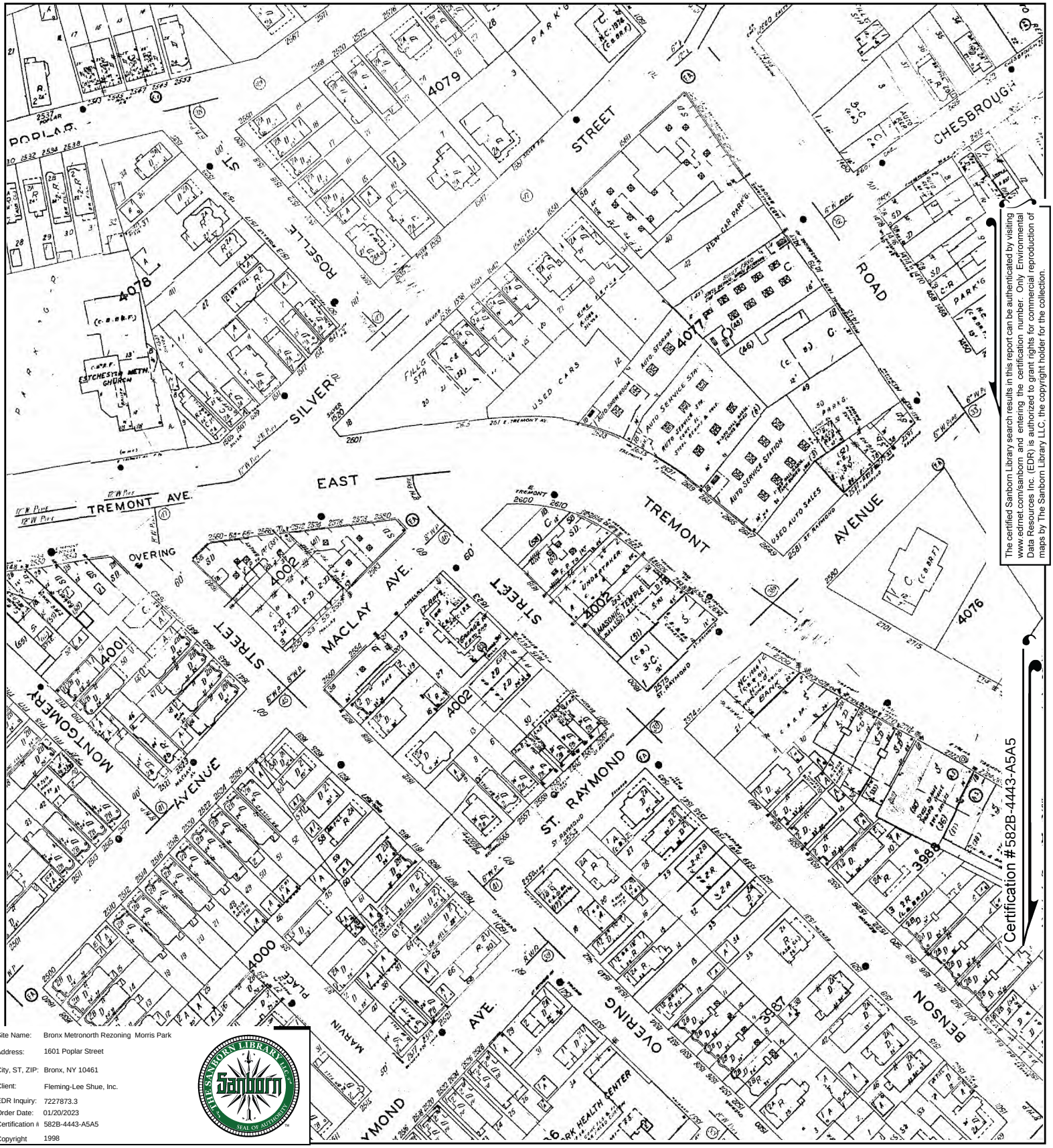

The certified Sanborn Library search results in this report can be authenticated by visiting www.edrnet.com/sanborn and entering the certification number. Only Environmental Data Resources Inc. (EDR) is authorized to grant rights for commercial reproduction of maps by The Sanborn Library LLC, the copyright holder for the collection.

Site Name:	Bronx Metronorth Rezoning Morris Park
Address:	1601 Poplar Street
City, ST, ZIP:	Bronx, NY 10461
Client:	Fleming-Lee Shue, Inc.
EDR Inquiry:	7227873.3
Order Date:	01/20/2023
Certification #:	582B-4443-A5A5
Copyright	1998

This Certified Sanborn Map combines the following sheets.
Outlined areas indicate map sheets within the collection.

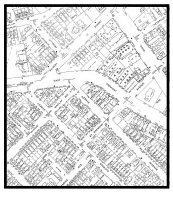

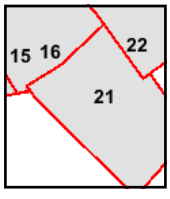

Volume 19, Sheet 15
Volume 19, Sheet 21
Volume 19, Sheet 16
Volume 19, Sheet 22
Volume 19, Sheet 14

0 Feet 150 300 600

N



The certified Sanborn Library search results in this report can be authenticated by visiting www.edrnet.com/sanborn and entering the certification number. Only Environmental Data Resources Inc. (EDR) is authorized to grant rights for commercial reproduction of maps by The Sanborn Library LLC, the copyright holder for the collection.

Site Name:	Bronx Metronorth Rezoning Morris Park
Address:	1601 Poplar Street
City, ST, ZIP:	Bronx, NY 10461
Client:	Fleming-Lee Shue, Inc.
EDR Inquiry:	7227873.3
Order Date:	01/20/2023
Certification #:	582B-4443-A5A5
Copyright	1996

This Certified Sanborn Map combines the following sheets.
Outlined areas indicate map sheets within the collection.

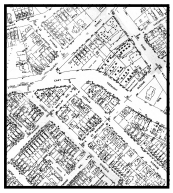

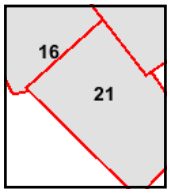

Volume 19, Sheet 21
Volume 19, Sheet 16
Volume 19, Sheet 13
Volume 19, Sheet 21

0 Feet 150 300 600

N



The certified Sanborn Library search results in this report can be authenticated by visiting www.edrnet.com/sanborn and entering the certification number. Only Environmental Data Resources Inc. (EDR) is authorized to grant rights for commercial reproduction of maps by The Sanborn Library LLC, the copyright holder for the collection.

Site Name:	Bronx Metronorth Rezoning Morris Park
Address:	1601 Poplar Street
City, ST, ZIP:	Bronx, NY 10461
Client:	Fleming-Lee Shue, Inc.
EDR Inquiry:	7227873.3
Order Date:	01/20/2023
Certification #:	582B-4443-A5A5
Copyright	1995

This Certified Sanborn Map combines the following sheets.
Outlined areas indicate map sheets within the collection.

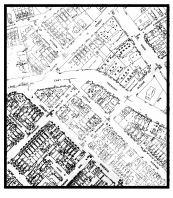

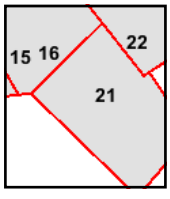

Volume 19, Sheet 15
Volume 19, Sheet 74
Volume 19, Sheet 16
Volume 19, Sheet 21
Volume 19, Sheet 22
Volume 19, Sheet 14

0 Feet 150 300 600

N

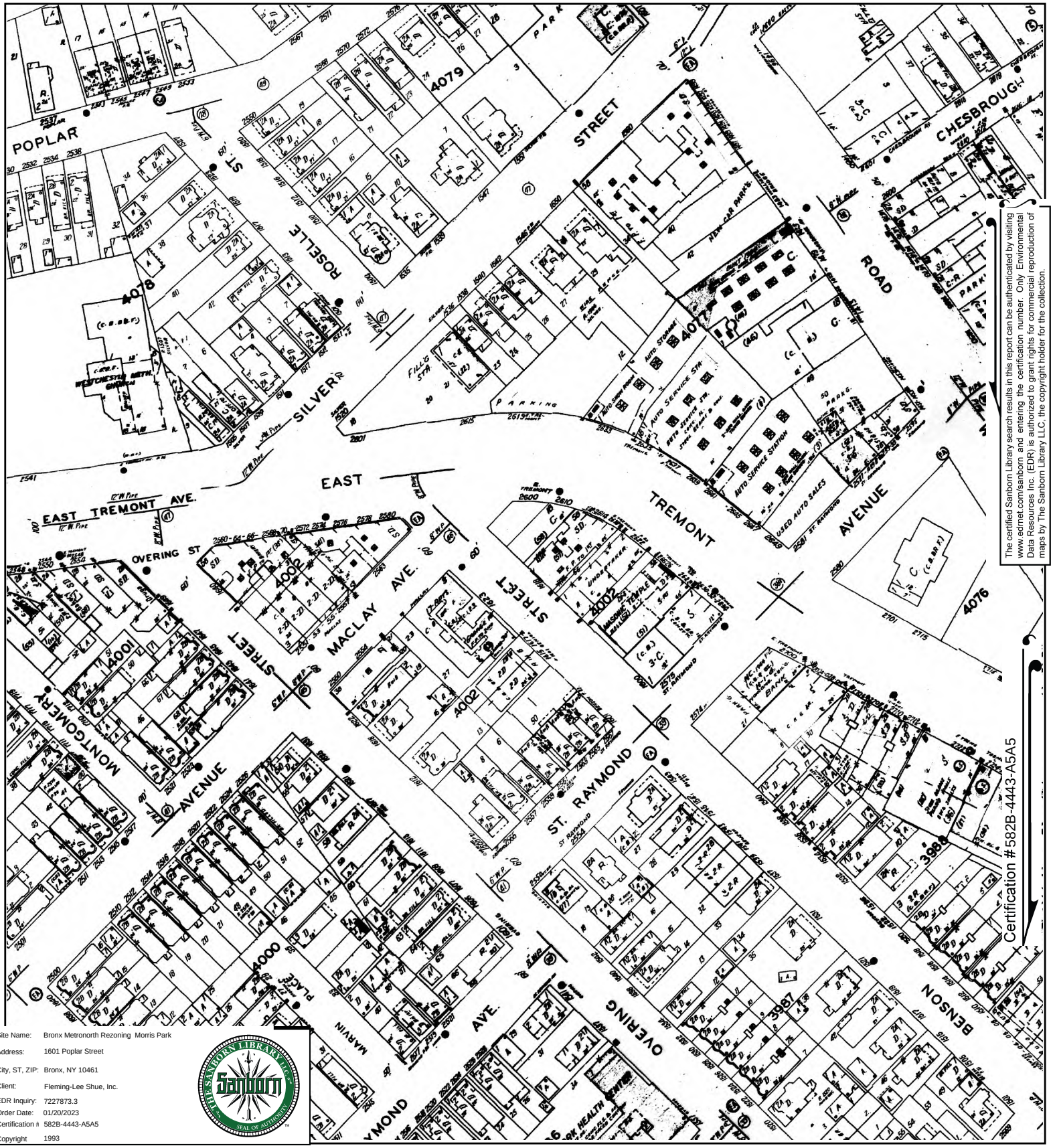

The certified Sanborn Library search results in this report can be authenticated by visiting www.edrnet.com/sanborn and entering the certification number. Only Environmental Data Resources Inc. (EDR) is authorized to grant rights for commercial reproduction of maps by The Sanborn Library LLC, the copyright holder for the collection.

Site Name:	Bronx Metronorth Rezoning Morris Park
Address:	1601 Poplar Street
City, ST, ZIP:	Bronx, NY 10461
Client:	Fleming-Lee Shue, Inc.
EDR Inquiry:	7227873.3
Order Date:	01/20/2023
Certification #:	582B-4443-A5A5
Copyright	1993

This Certified Sanborn Map combines the following sheets.
Outlined areas indicate map sheets within the collection.

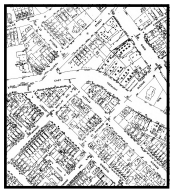

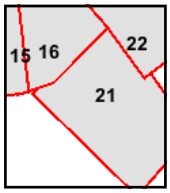

Volume 19, Sheet 16
Volume 19, Sheet 21
Volume 19, Sheet 22
Volume 19, Sheet 15
Volume 19, Sheet 14

0 Feet 150 300 600

N

Certified Sanborn® Map

1992

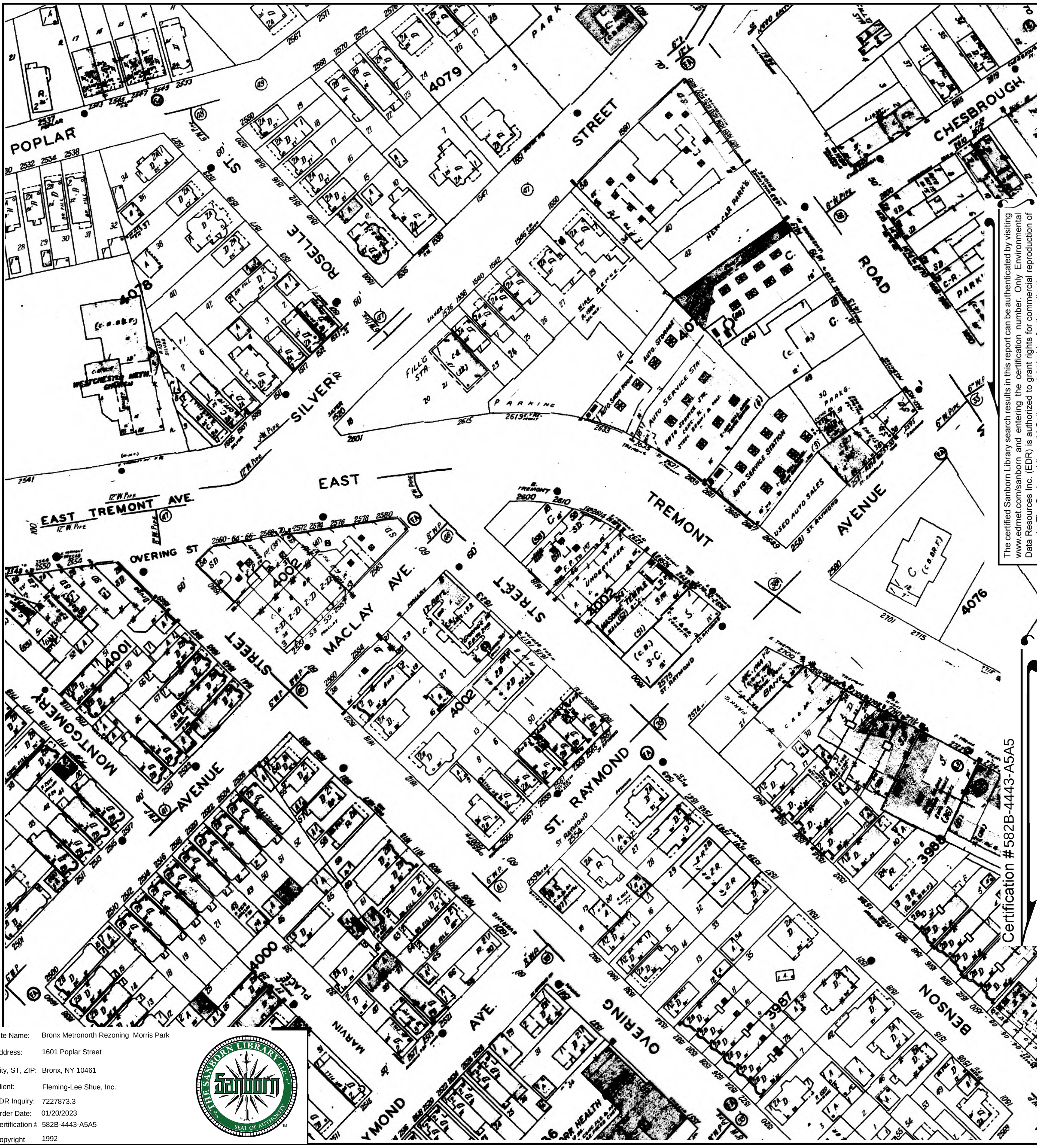

The certified Sanborn Library search results in this report can be authenticated by visiting www.edrnet.com/sanborn and entering the certification number. Only Environmental Data Resources Inc. (EDR) is authorized to grant rights for commercial reproduction of maps by The Sanborn Library LLC, the copyright holder for the collection.

Certification # 582B-4443-A5A5

Site Name:	Bronx Metronorth Rezoning Morris Park
Address:	1601 Poplar Street
City, ST, ZIP:	Bronx, NY 10461
Client:	Fleming-Lee Shue, Inc.
EDR Inquiry:	7227873.3
Order Date:	01/20/2023
Certification #	582B-4443-A5A5
Copyright	1992

This Certified Sanborn Map combines the following sheets.
Outlined areas indicate map sheets within the collection.

0 Feet 150 300 600

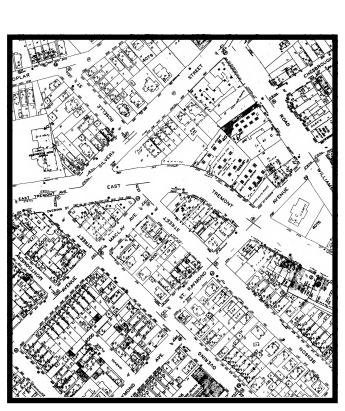

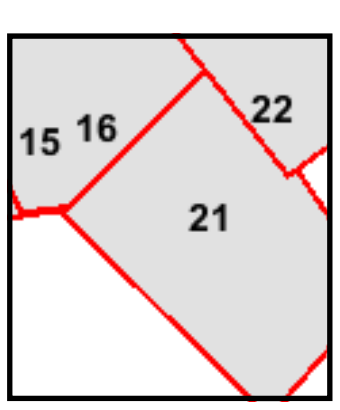

Volume 19, Sheet 15
Volume 19, Sheet 16
Volume 19, Sheet 21
Volume 19, Sheet 22
Volume 19, Sheet 14

N



The certified Sanborn Library search results in this report can be authenticated by visiting www.edrnet.com/sanborn and entering the certification number. Only Environmental Data Resources Inc. (EDR) is authorized to grant rights for commercial reproduction of maps by The Sanborn Library LLC, the copyright holder for the collection.

Site Name:	Bronx Metronorth Rezoning Morris Park
Address:	1601 Poplar Street
City, ST, ZIP:	Bronx, NY 10461
Client:	Fleming-Lee Shue, Inc.
EDR Inquiry:	7227873.3
Order Date:	01/20/2023
Certification #	582B-4443-A5A5
Copyright	1991

This Certified Sanborn Map combines the following sheets.
Outlined areas indicate map sheets within the collection.

0 Feet 150 300 600

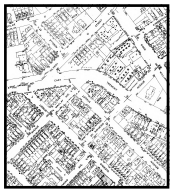

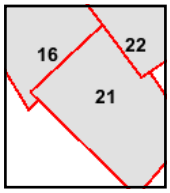

Volume 19, Sheet 16
Volume 19, Sheet 22
Volume 19, Sheet 21
Volume 19, Sheet 14

N

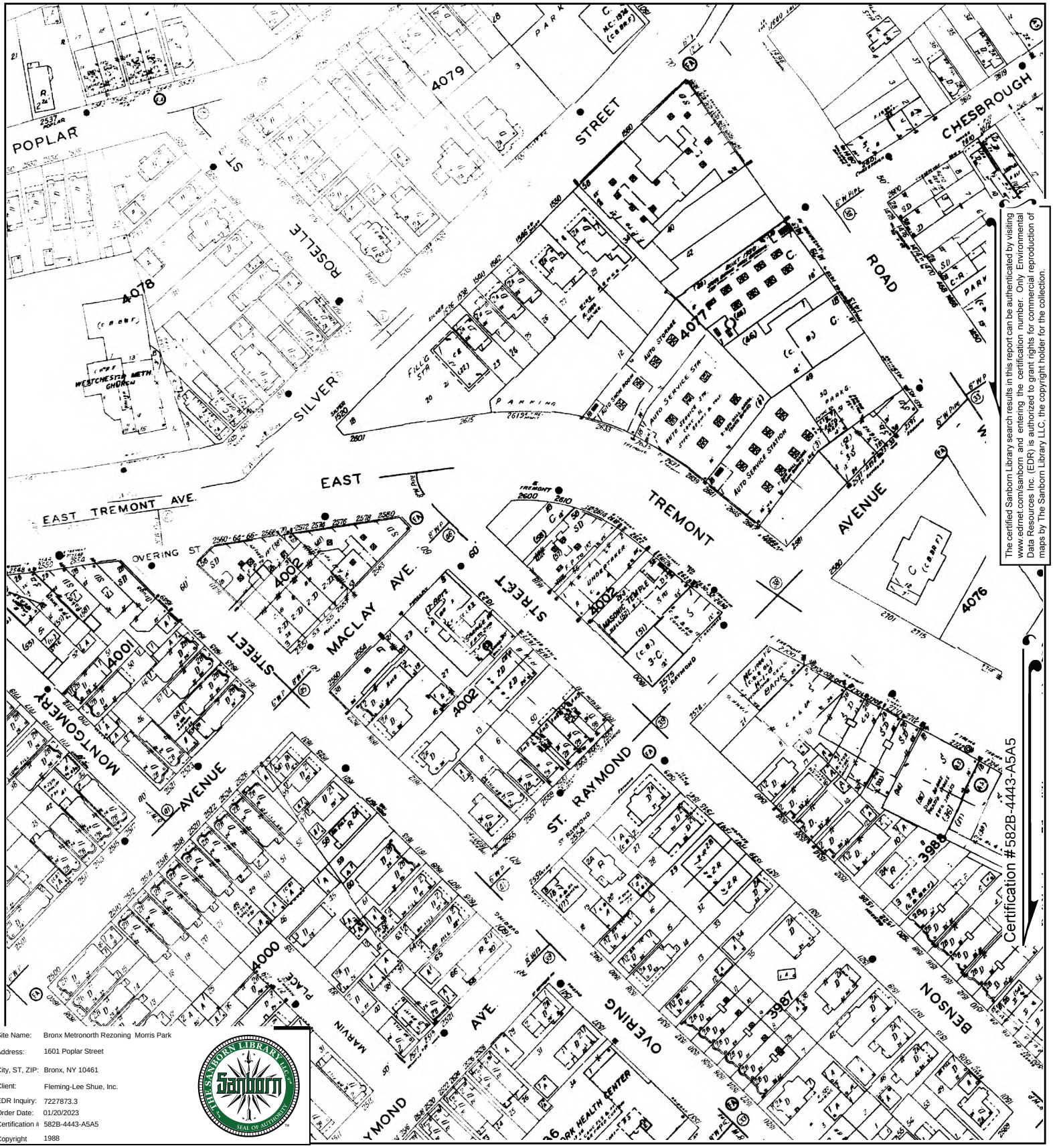

The certified Sanborn Library search results in this report can be authenticated by visiting www.edrnet.com/sanborn and entering the certification number. Only Environmental Data Resources Inc. (EDR) is authorized to grant rights for commercial reproduction of maps by The Sanborn Library LLC, the copyright holder for the collection.

Site Name:	Bronx Metronorth Rezoning Morris Park
Address:	1601 Poplar Street
City, ST, ZIP:	Bronx, NY 10461
Client:	Fleming-Lee Shue, Inc.
EDR Inquiry:	7227873.3
Order Date:	01/20/2023
Certification #:	582B-4443-A5A5
Copyright	1988

This Certified Sanborn Map combines the following sheets.
Outlined areas indicate map sheets within the collection.

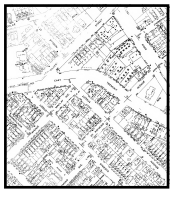

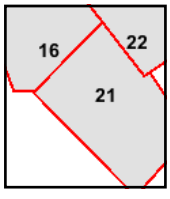

Volume 19, Sheet 21
Volume 19, Sheet 16
Volume 19, Sheet 22
Volume 19, Sheet 14

0 Feet 150 300 600

N

Certified Sanborn® Map

1986

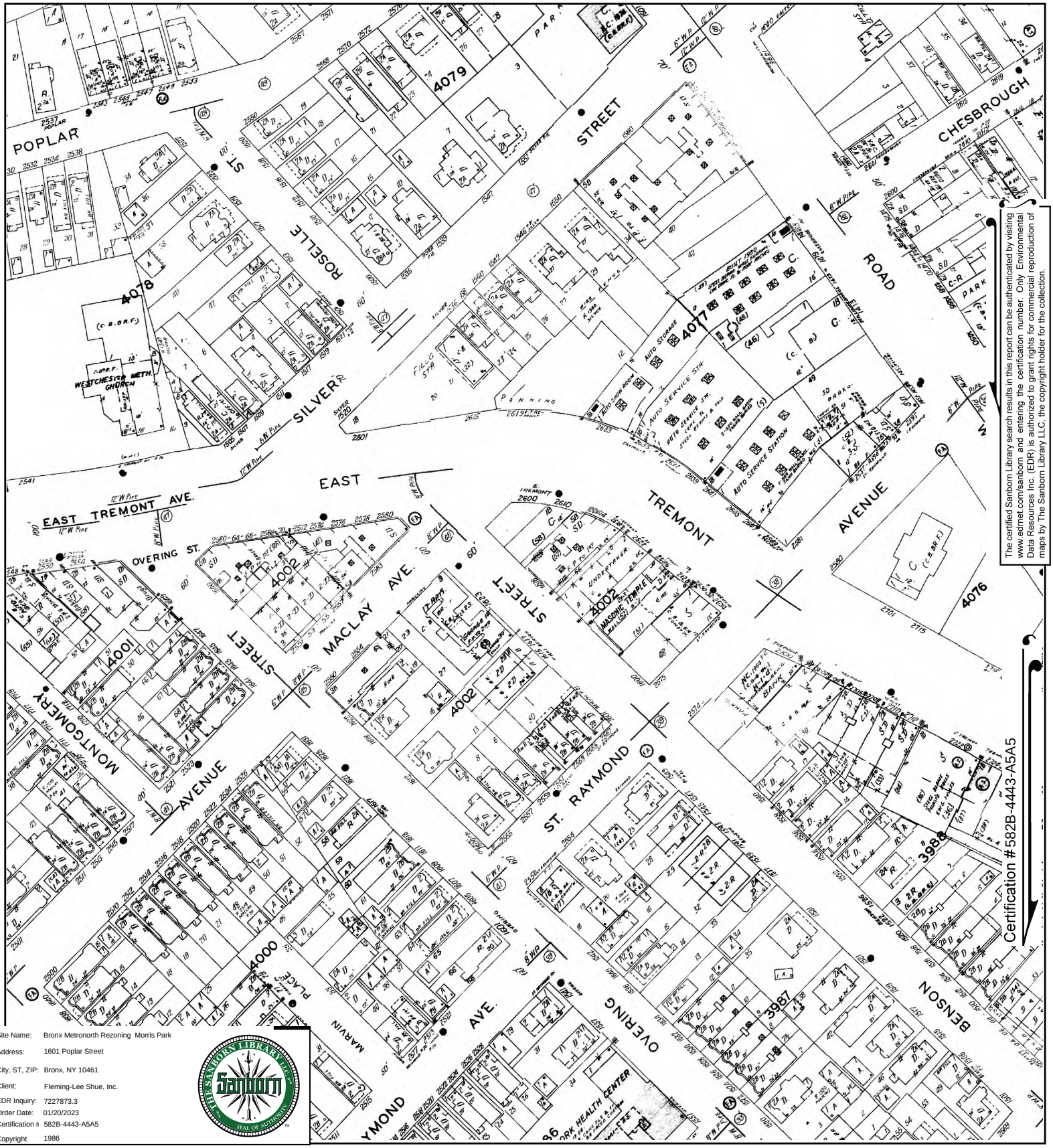

The certified Sanborn Library search results in this report can be authenticated by visiting www.edrnet.com/sanborn and entering the certification number. Only Environmental Data Resources Inc. (EDR) is authorized to grant rights for commercial reproduction of maps by The Sanborn Library LLC, the copyright holder for the collection.

Site Name:	Bronx Metronorth Rezoning Morris Park
Address:	1601 Poplar Street
City, ST, ZIP:	Bronx, NY 10461
Client:	Fleming-Lee Shue, Inc.
EDR Inquiry:	7227873.3
Order Date:	01/20/2023
Certification #:	582B-4443-A5A5
Copyright	1986

This Certified Sanborn Map combines the following sheets.
Outlined areas indicate map sheets within the collection.

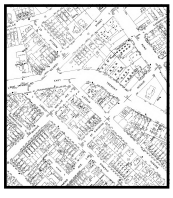

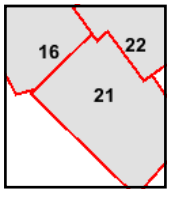

Volume 19, Sheet 16
Volume 19, Sheet 21
Volume 19, Sheet 14
Volume 19, Sheet 22

0 Feet 150 300 600

N

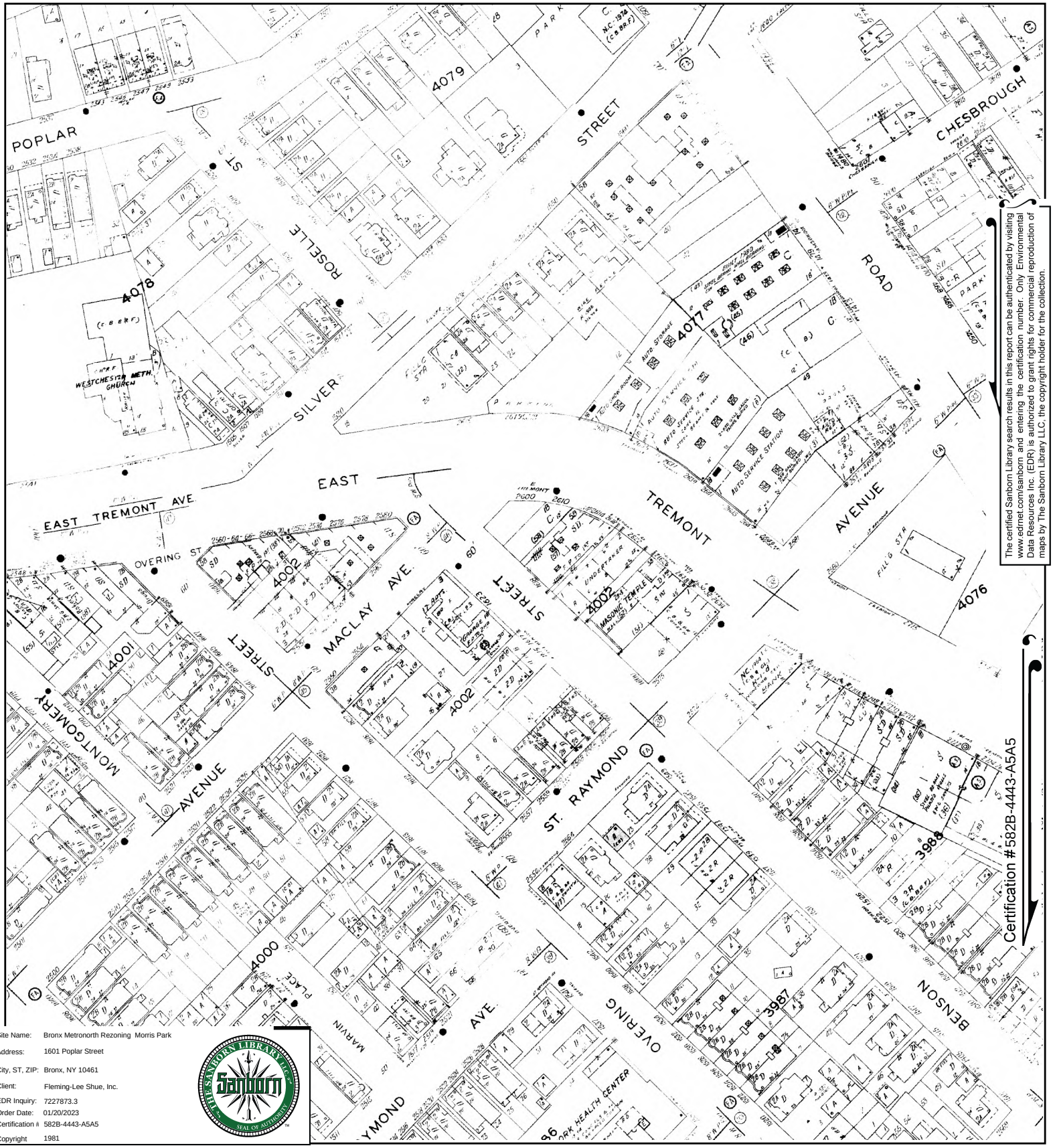

The certified Sanborn Library search results in this report can be authenticated by visiting www.edrnet.com/sanborn and entering the certification number. Only Environmental Data Resources Inc. (EDR) is authorized to grant rights for commercial reproduction of maps by The Sanborn Library LLC, the copyright holder for the collection.

Site Name:	Bronx Metronorth Rezoning Morris Park
Address:	1601 Poplar Street
City, ST, ZIP:	Bronx, NY 10461
Client:	Fleming-Lee Shue, Inc.
EDR Inquiry:	7227873.3
Order Date:	01/20/2023
Certification #:	582B-4443-A5A5
Copyright	1981

This Certified Sanborn Map combines the following sheets.
Outlined areas indicate map sheets within the collection.



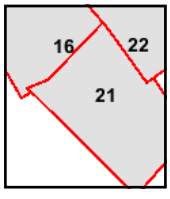

Volume 19, Sheet 21
Volume 19, Sheet 22
Volume 19, Sheet 16
Volume 19, Sheet 14

0 Feet 150 300 600

N



The certified Sanborn Library search results in this report can be authenticated by visiting www.edrnet.com/sanborn and entering the certification number. Only Environmental Data Resources Inc. (EDR) is authorized to grant rights for commercial reproduction of maps by The Sanborn Library LLC, the copyright holder for the collection.

Certification #582B-4443-A5A5

Site Name:	Bronx Metronorth Rezoning Morris Park
Address:	1601 Poplar Street
City, ST, ZIP:	Bronx, NY 10461
Client:	Fleming-Lee Shue, Inc.
EDR Inquiry:	7227873.3
Order Date:	01/20/2023
Certification #:	582B-4443-A5A5
Copyright	1977

This Certified Sanborn Map combines the following sheets.
Outlined areas indicate map sheets within the collection.

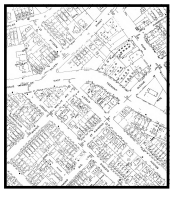

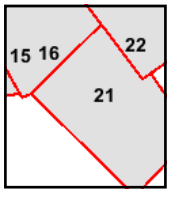

Volume 19, Sheet 15
Volume 19, Sheet 16
Volume 19, Sheet 21
Volume 19, Sheet 22
Volume 19, Sheet 14

0 Feet 150 300 600

N

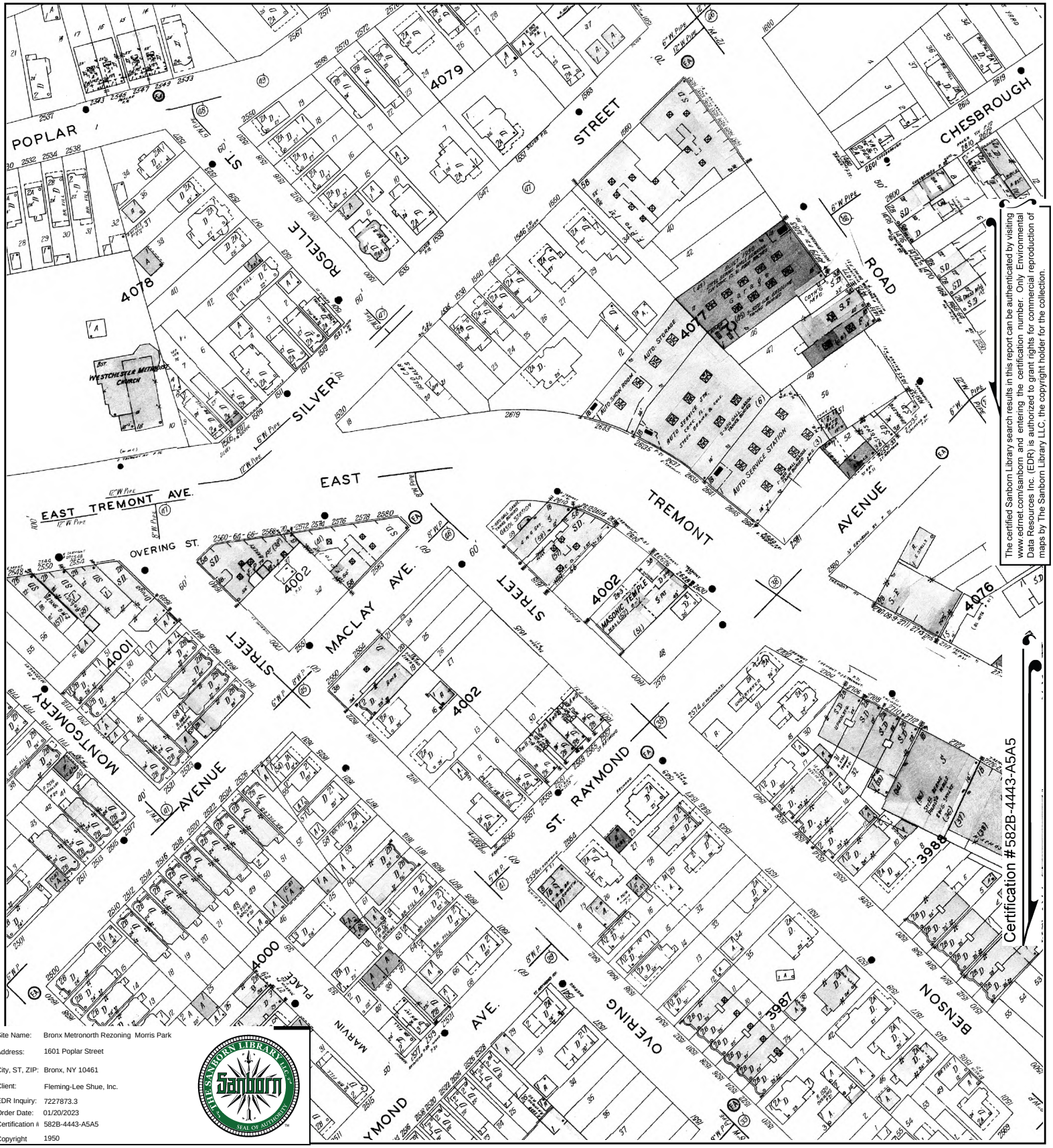

The certified Sanborn Library search results in this report can be authenticated by visiting www.edrnet.com/sanborn and entering the certification number. Only Environmental Data Resources Inc. (EDR) is authorized to grant rights for commercial reproduction of maps by The Sanborn Library LLC, the copyright holder for the collection.

Site Name:	Bronx Metronorth Rezoning Morris Park
Address:	1601 Poplar Street
City, ST, ZIP:	Bronx, NY 10461
Client:	Fleming-Lee Shue, Inc.
EDR Inquiry:	7227873.3
Order Date:	01/20/2023
Certification #:	582B-4443-A5A5
Copyright	1950

This Certified Sanborn Map combines the following sheets.
Outlined areas indicate map sheets within the collection.

0 Feet 150 300 600

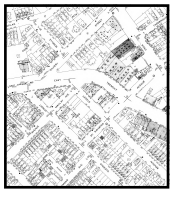

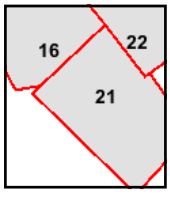

Volume 19, Sheet 16
Volume 19, Sheet 21
Volume 19, Sheet 14
Volume 19, Sheet 22

N

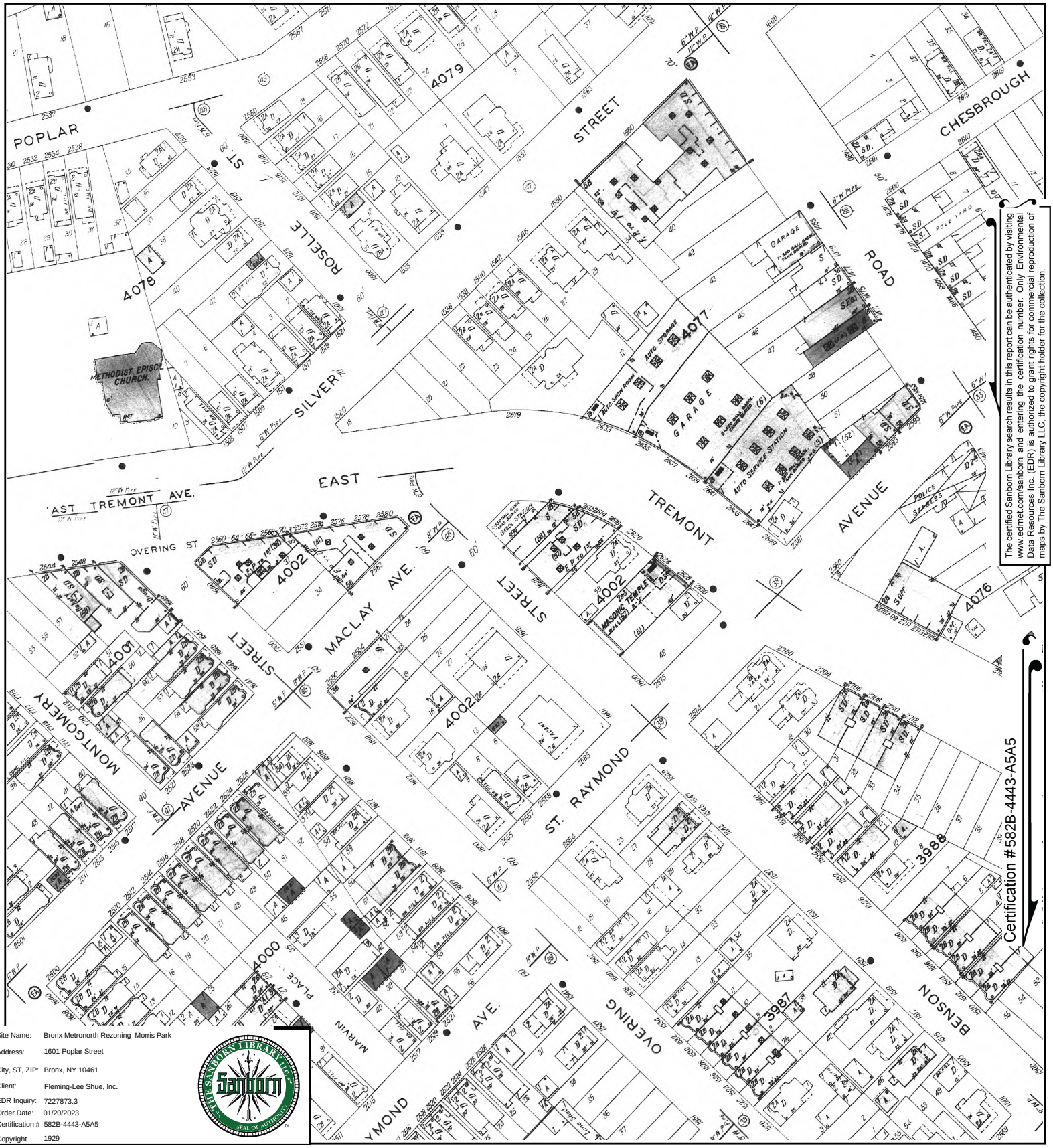

The certified Sanborn Library search results in this report can be authenticated by visiting www.edrnet.com/sanborn and entering the certification number. Only Environmental Data Resources Inc. (EDR) is authorized to grant rights for commercial reproduction of maps by The Sanborn Library LLC, the copyright holder for the collection.

Certification #582B-4443-A5A5

Site Name:	Bronx Metronorth Rezoning Morris Park
Address:	1601 Poplar Street
City, ST, ZIP:	Bronx, NY 10461
Client:	Fleming-Lee Shue, Inc.
EDR Inquiry:	7227873.3
Order Date:	01/20/2023
Certification #:	582B-4443-A5A5
Copyright	1929

This Certified Sanborn Map combines the following sheets.
Outlined areas indicate map sheets within the collection.

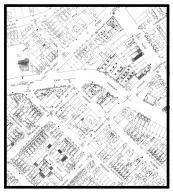

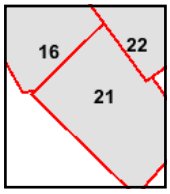

Volume 19, Sheet 16
Volume 19, Sheet 21
Volume 19, Sheet 22
Volume 19, Sheet 14

0 Feet 150 300 600

N

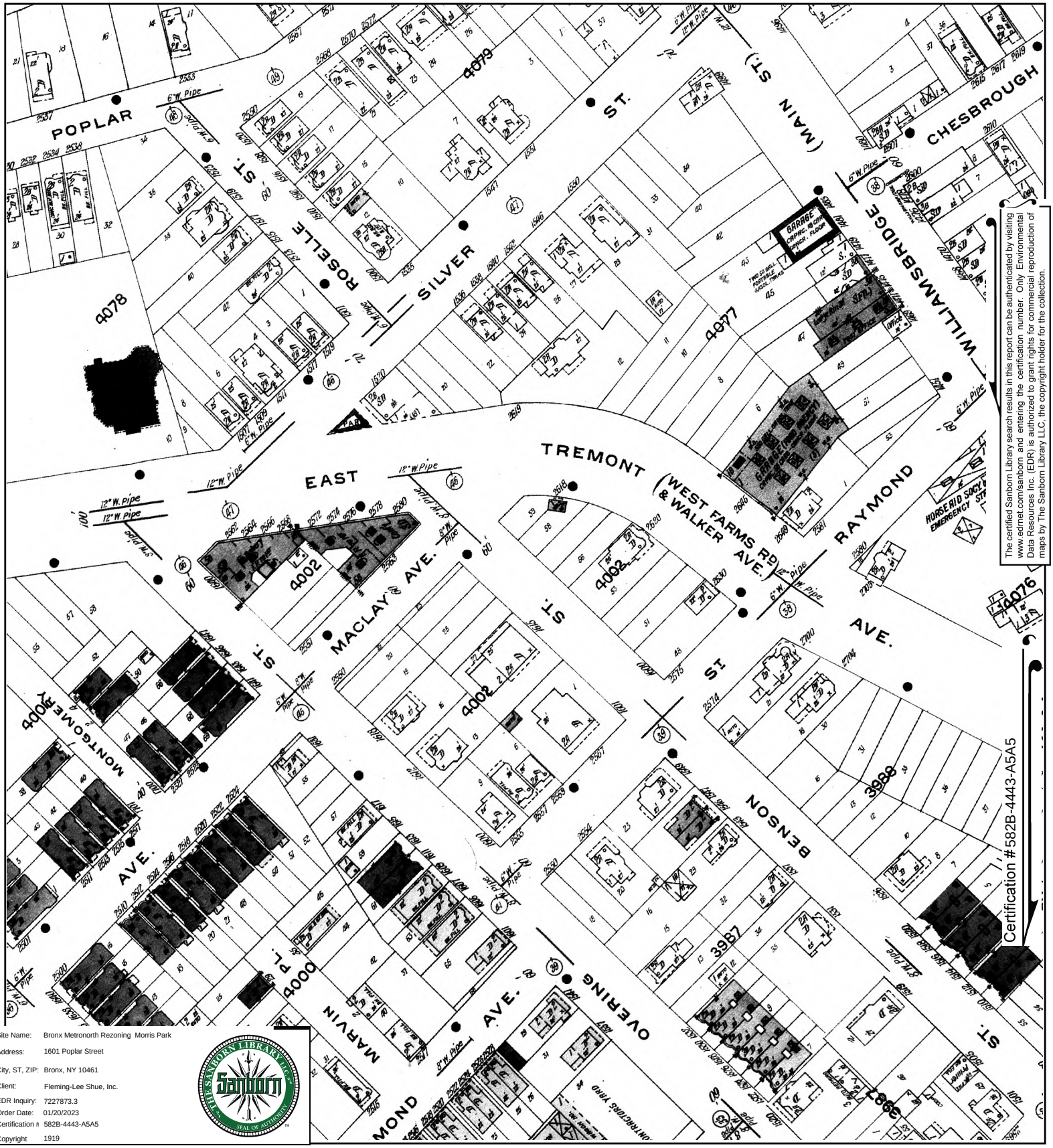

The certified Sanborn Library search results in this report can be authenticated by visiting www.edrnet.com/sanborn and entering the certification number. Only Environmental Data Resources Inc. (EDR) is authorized to grant rights for commercial reproduction of maps by The Sanborn Library LLC, the copyright holder for the collection.

Site Name:	Bronx Metronorth Rezoning Morris Park
Address:	1601 Poplar Street
City, ST, ZIP:	Bronx, NY 10461
Client:	Fleming-Lee Shue, Inc.
EDR Inquiry:	7227873.3
Order Date:	01/20/2023
Certification #:	582B-4443-A5A5
Copyright	1919

This Certified Sanborn Map combines the following sheets.
Outlined areas indicate map sheets within the collection.

0 Feet 150 300 600

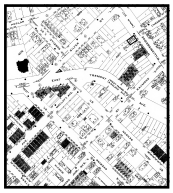

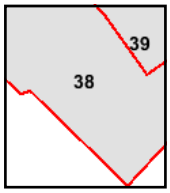

Volume 17, Sheet 14
Volume 17, Sheet 39
Volume 17, Sheet 38

N

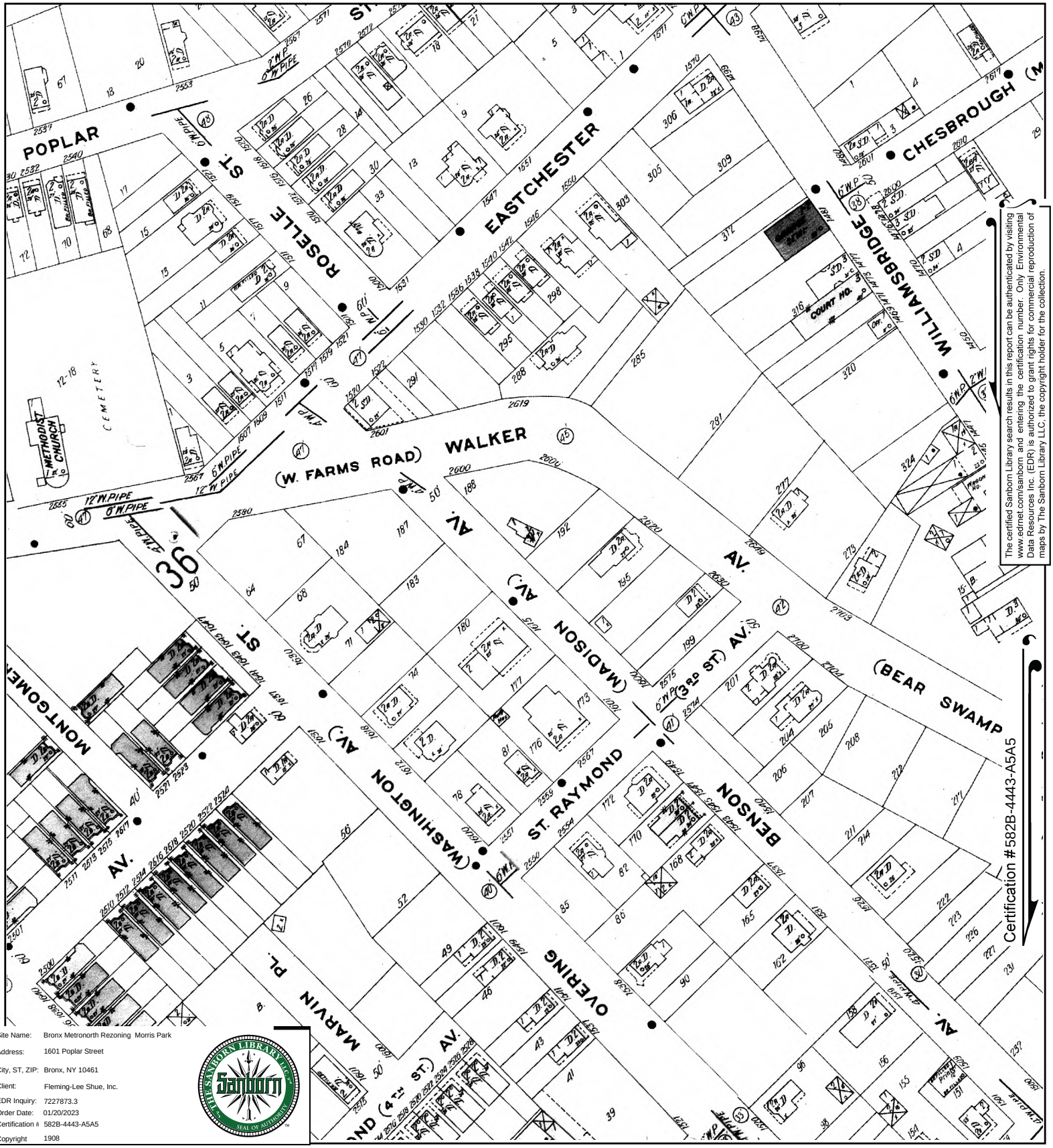

The certified Sanborn Library search results in this report can be authenticated by visiting www.edrnet.com/sanborn and entering the certification number. Only Environmental Data Resources Inc. (EDR) is authorized to grant rights for commercial reproduction of maps by The Sanborn Library LLC, the copyright holder for the collection.

Site Name:	Bronx Metronorth Rezoning Morris Park
Address:	1601 Poplar Street
City, ST, ZIP:	Bronx, NY 10461
Client:	Fleming-Lee Shue, Inc.
EDR Inquiry:	7227873.3
Order Date:	01/20/2023
Certification #:	582B-4443-A5A5
Copyright	1908

This Certified Sanborn Map combines the following sheets.
Outlined areas indicate map sheets within the collection.

0 Feet 150 300 600

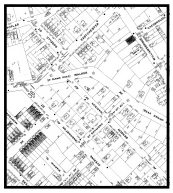

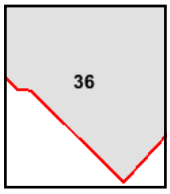

Volume A, Sheet 36

N

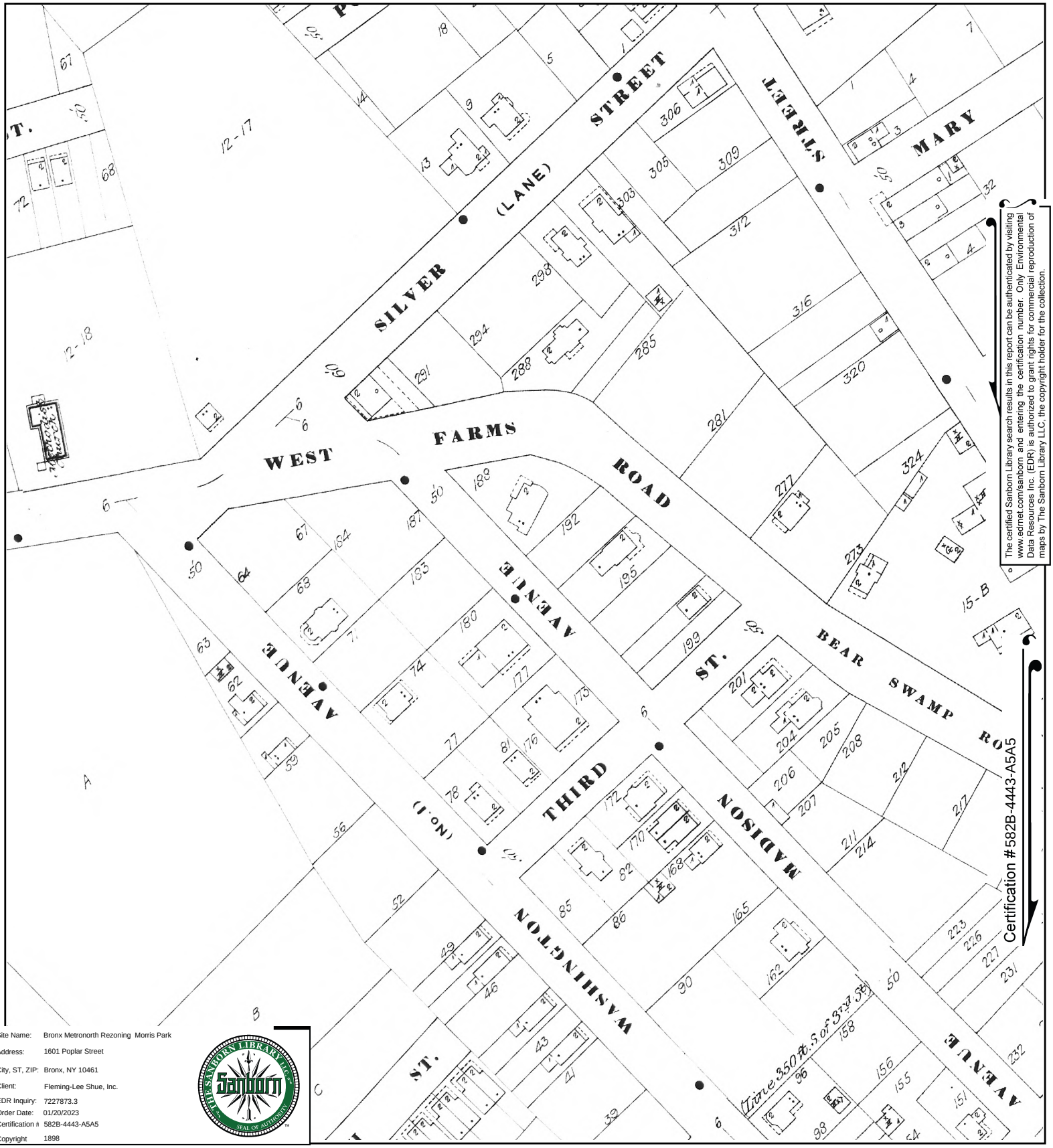

The certified Sanborn Library search results in this report can be authenticated by visiting www.edrnet.com/sanborn and entering the certification number. Only Environmental Data Resources Inc. (EDR) is authorized to grant rights for commercial reproduction of maps by The Sanborn Library LLC, the copyright holder for the collection.

Site Name:	Bronx Metronorth Rezoning Morris Park
Address:	1601 Poplar Street
City, ST, ZIP:	Bronx, NY 10461
Client:	Fleming-Lee Shue, Inc.
EDR Inquiry:	7227873.3
Order Date:	01/20/2023
Certification #:	582B-4443-A5A5
Copyright	1898

This Certified Sanborn Map combines the following sheets.
Outlined areas indicate map sheets within the collection.

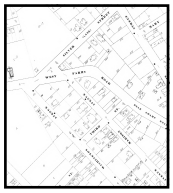

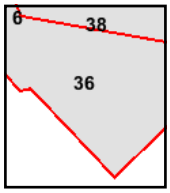

Volume A, Sheet 6
Volume A, Sheet 38
Volume A, Sheet 36

0 Feet 150 300 600

N

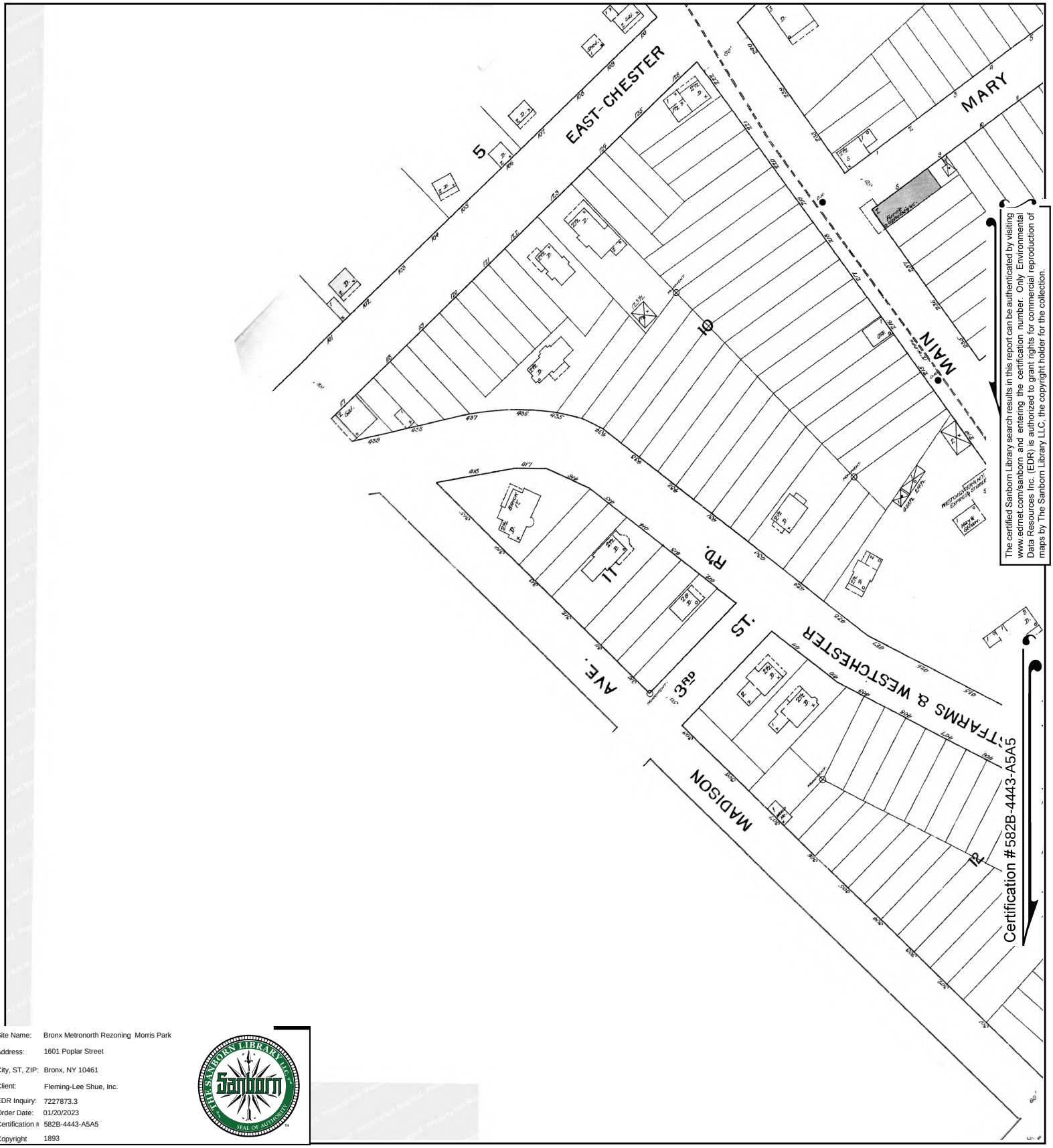

The certified Sanborn Library search results in this report can be authenticated by visiting www.edrnet.com/sanborn and entering the certification number. Only Environmental Data Resources Inc. (EDR) is authorized to grant rights for commercial reproduction of maps by The Sanborn Library LLC, the copyright holder for the collection.

Certification #582B-4443-A5A5

Site Name:	Bronx Metronorth Rezoning Morris Park
Address:	1601 Poplar Street
City, ST, ZIP:	Bronx, NY 10461
Client:	Fleming-Lee Shue, Inc.
EDR Inquiry:	7227873.3
Order Date:	01/20/2023
Certification #:	582B-4443-A5A5
Copyright	1893

This Certified Sanborn Map combines the following sheets.
Outlined areas indicate map sheets within the collection.



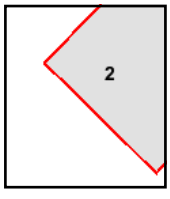

Volume 1, Sheet 2

0 Feet 150 300 600

N