SoHo-NoHo Rezoning Photographs



1. Baxter St. at Canal St. looking northwest



2. Centre St. between Canal St. & Hester St. looking northeast



3. Grand St. between Crosby St. & Lafayette St. looking southeast



4. Canal St. at Lafayette St. looking northeast



5. Centre St. between Hester St. & Grand St. looking southwest



6. Centre St. between Hester St. & Howard St. looking northwest



7. Lafayette St. between Canal St. & Howard St. looking southwest

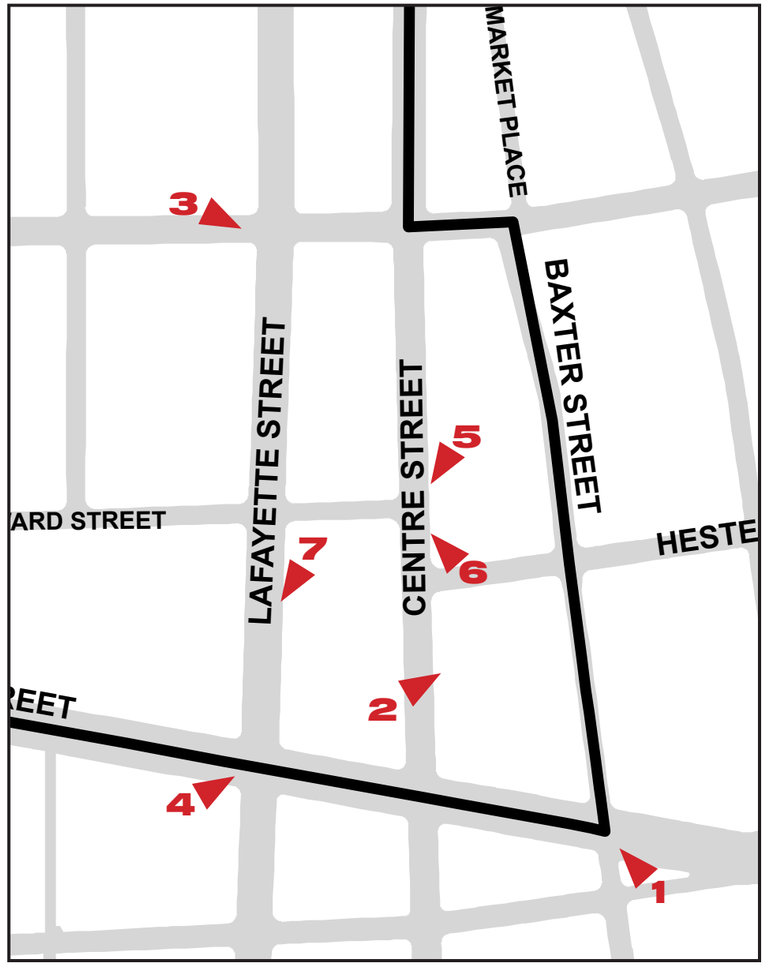

SoHo-NoHo Rezoning Photographs



8. Grand St. at Crosby St. looking south



9. Crosby St. between Prince St. & Spring St. looking northeast



10. Lafayette St. at Prince St. looking southwest



11. Grand St. between Crosby St. & Lafayette St. looking northeast



12. Lafayette St. between Broome St. & Spring St. looking west



13. Crosby St. between Spring St. & Broome St. looking northeast



14. Mulberry St. at Prince St. looking northwest

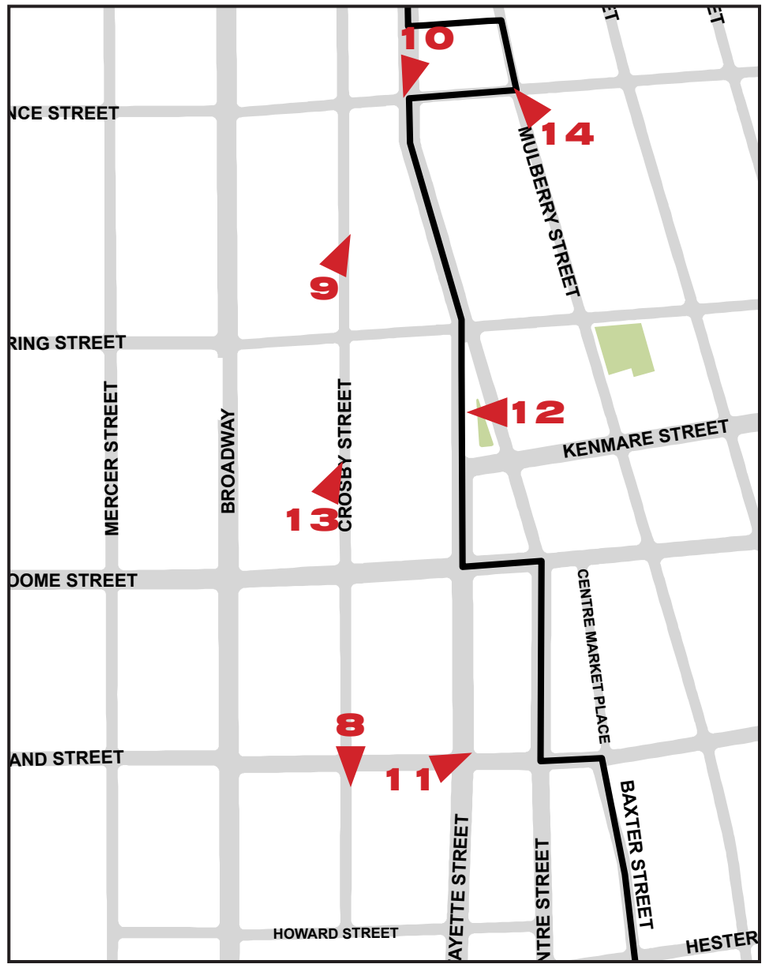

SoHo-NoHo Rezoning Photographs



15. Bowery at Bond St. looking north



16. Bowery at E. 3rd St. looking northwest



17. Bowery between E. 3rd St. & E. 4th St. looking southwest



18. Cooper Sq. at E. 7th St. looking south



19. Bowery at E. 4th St. looking southwest



20. Bowery between E. 4th St. & E. 5th St. looking northwest



21. Bowery at Stable Ct. looking southeast

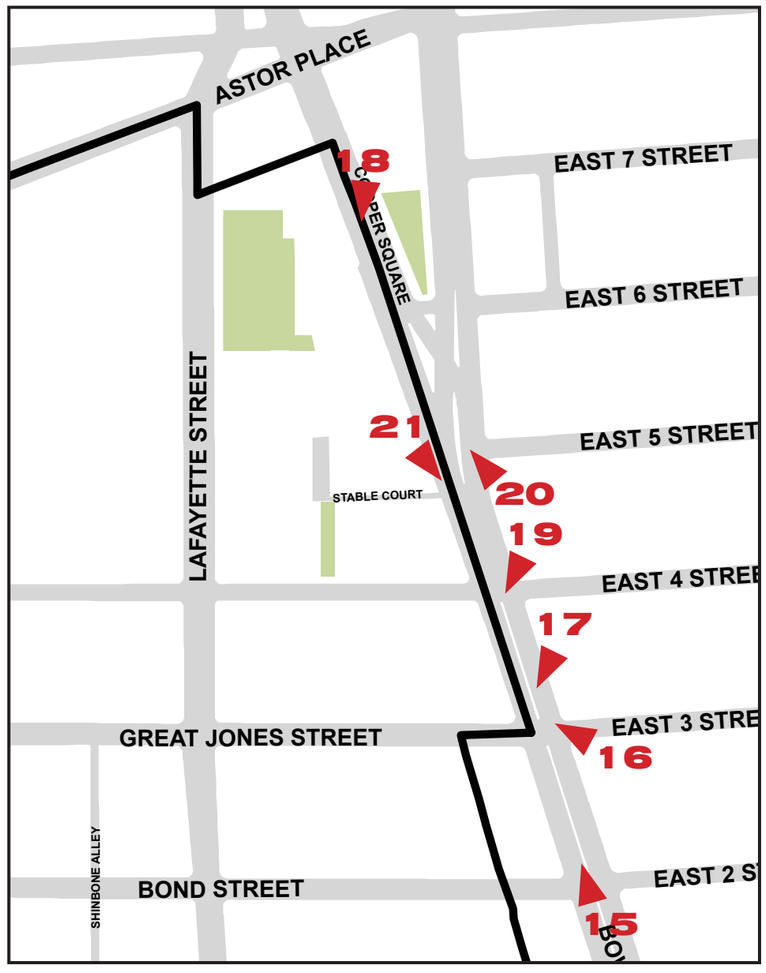

SoHo-NoHo Rezoning Photographs



22. E. 4th St. between Bowery & Lafayette St. looking northeast



23. Lafayette St. between Astor Pl. & E. 4th St. looking west



24. Lafayette St. between Astor Pl. & E. 4th St. looking northeast



25. Lafayette St. at Great Jones St. looking east



26. Broadway between W. 4th St. & Washington Pl. looking northeast



27. Lafayette St. at Bleecker St. looking northwest



28. Houston St. at Lafayette St. looking northwest

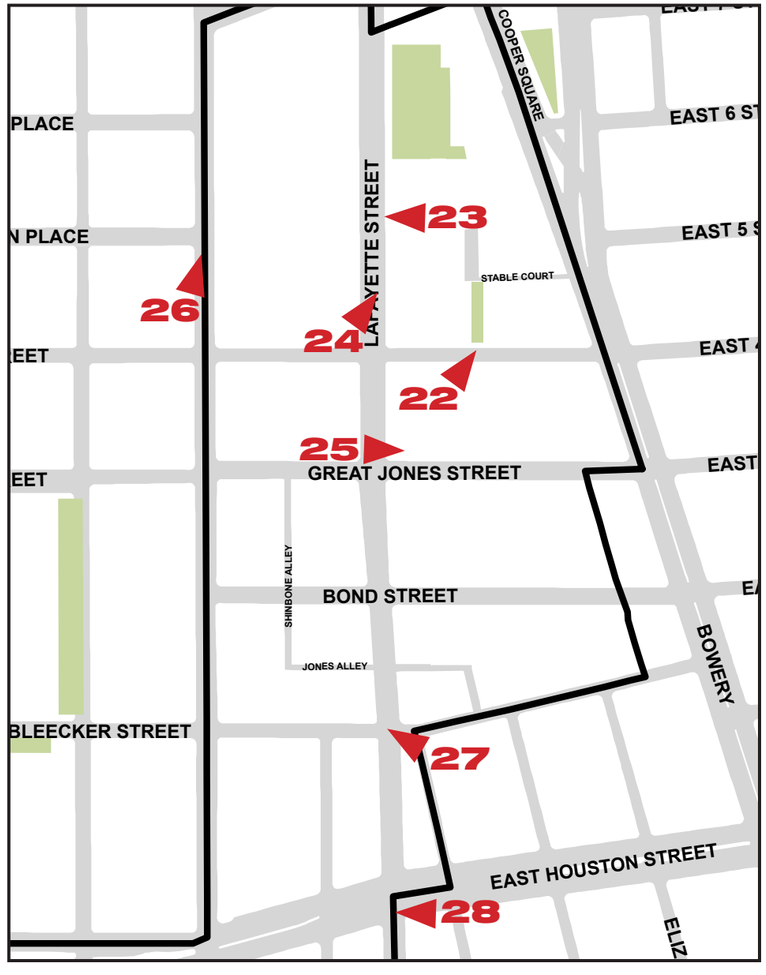

SoHo-NoHo Rezoning Photographs



29. Broadway at Prince St. looking south


30. Broome St. between Lafayette St. & Crosby St. looking southwest



31. Mercer St. at Prince St. looking southeast



32. Broadway between Howard St. & Grand St. looking southeast


33. Crosby St. between Spring St. & Prince St. looking northwest


34. Broadway at Broome St. looking north



35. Broadway between Prince St. and Spring St. looking east

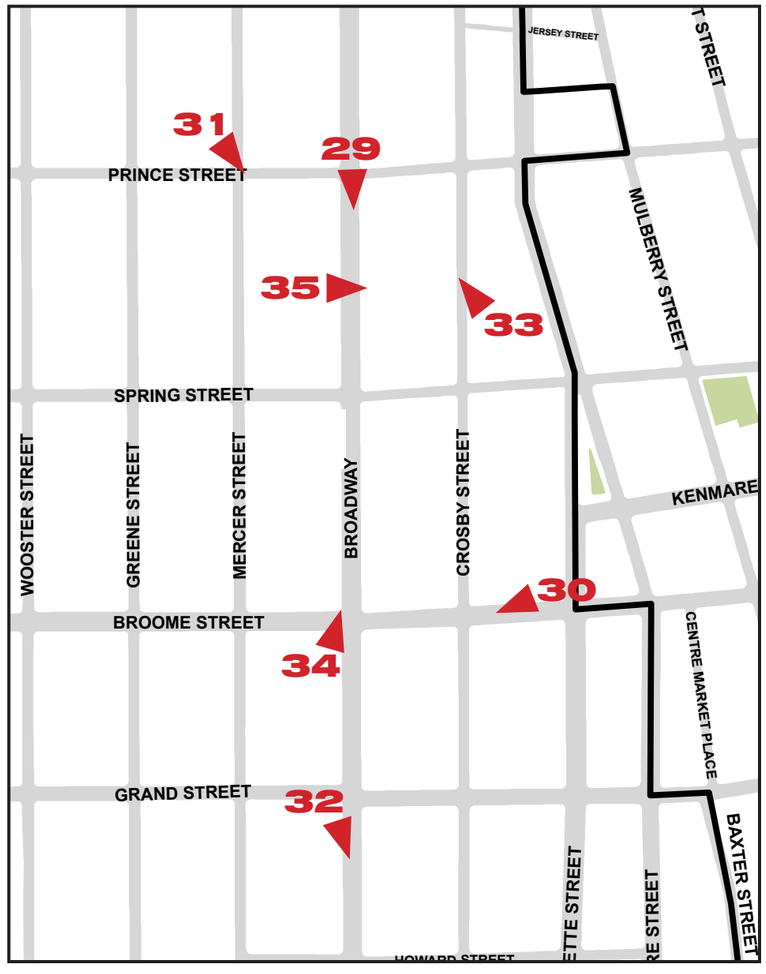

SoHo-NoHo Rezoning Photographs



36. Mercer St. between Houston St. & Prince St. looking southwest



37. Prince St. between Greene St. & Wooster St. looking southwest



38. West Broadway at Grand St. looking northeast



39. Wooster St. between Houston St. & Prince St. looking east



40. Spring St. at Greene St. looking southwest



41. Wooster between Broome St. & Spring St. looking south



42. Grand St. at Wooster St. looking northeast

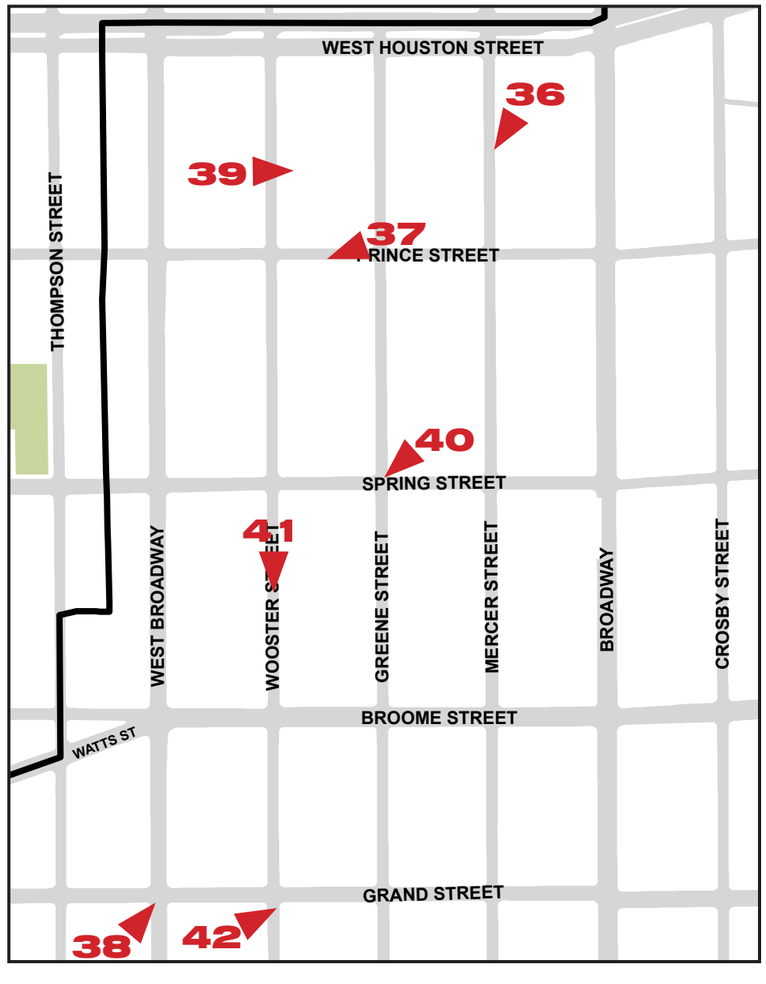

SoHo-NoHo Rezoning Photographs



43. West Broadway between Broome St. & Grand St. looking west



44. 6th Ave. between Watts St. & Grand St. looking southeast



45. Canal St. between 6th Ave. & West Broadway looking north



46. Grand St. at West Broadway looking southwest



47. West Broadway at Broome St. looking southwest


48. Thompson St. at Broome St. looking northeast


49. Thompson St. at 6th Ave. looking southwest

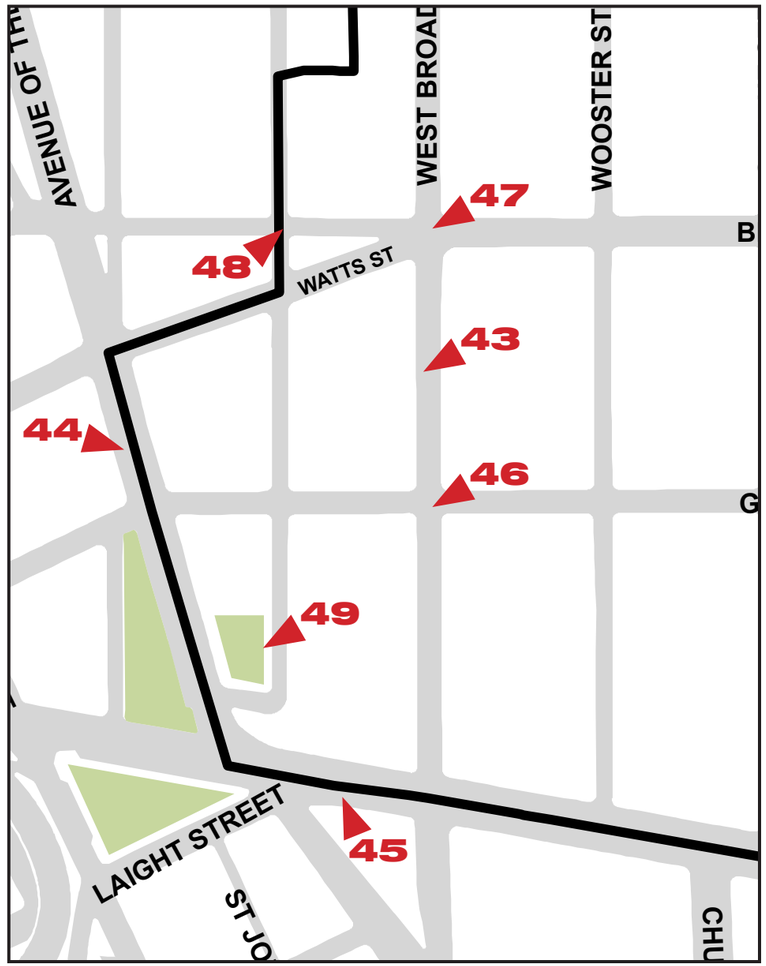

SoHo-NoHo Rezoning Photographs



50. Canal St. between Wooster St. & Church St. looking northeast



51. Canal St. at Broadway looking northwest



52. Canal St. at Cortlandt Alley looking northeast


53. Canal St. between Mercer St. & Broadway looking east



54. Howard St. at Broadway looking southwest



55. Canal St. at Mercer St. looking northwest


56. Howard St. between Broadway and Crosby St. looking southeast

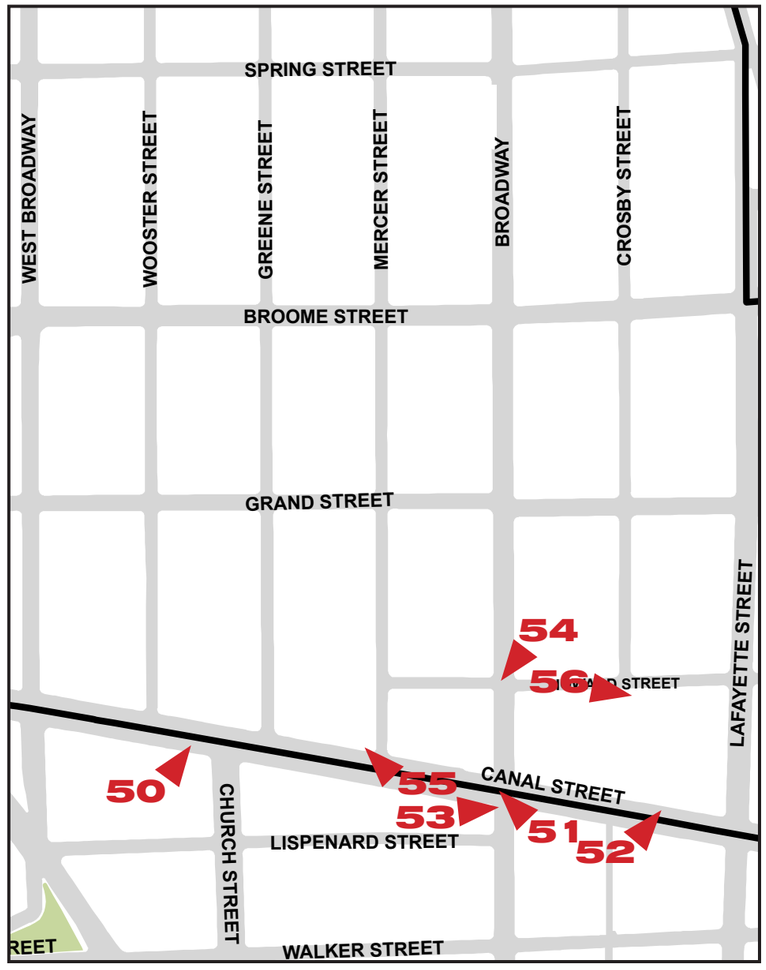

SoHo-NoHo Rezoning Photographs



57. Bond St. between Lafayette St. & Bowery looking northeast



58. Bond St. between Lafayette St. & Bowery looking northwest



59. Bond St. between Lafayette St. & Bowery looking southwest



60. Great Jones St. between Bowery and Lafayette St. looking southeast



61. Bond St. Between Broadway & Shinbone Alley looking southeast



62. Great Jones St. between Bowery & Lafayette St. looking southwest



63. Bleecker St. between Bowery and Elizabeth St. looking west

