

1. View of the Project Area facing northwest from 164th Street.



2. View of 164th Street facing north from 81st Avenue (Project Area at left).



3. View of the Project Area facing west from 164th Street.

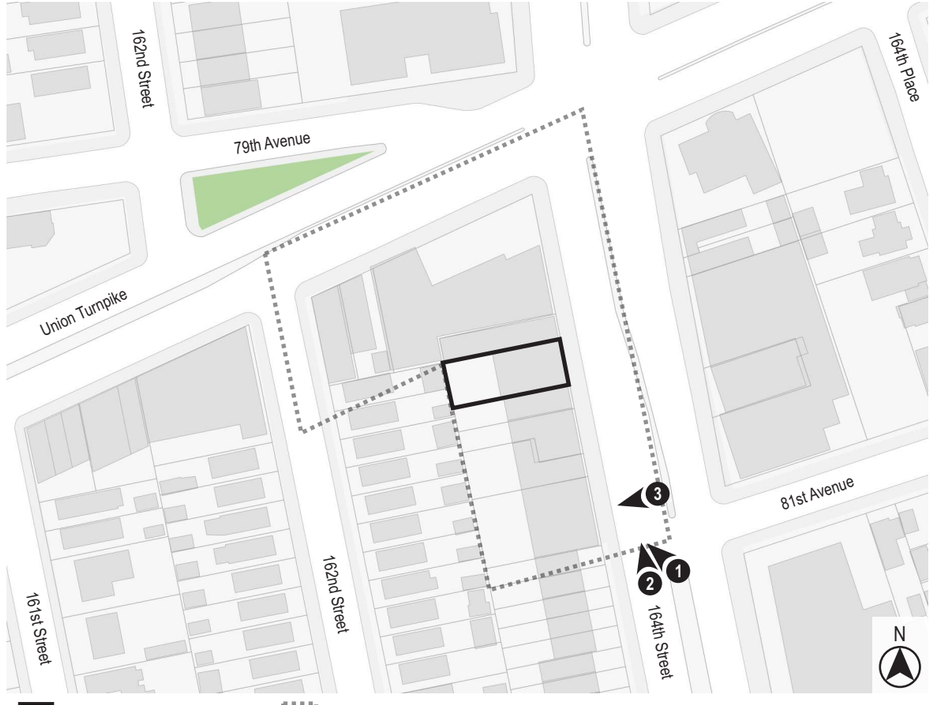



4. View of the Project Area facing northwest from 164th Street.



5. View of 164th Street facing north (Development Site at left).



6. View of the Development Site facing northwest from 164th Street.

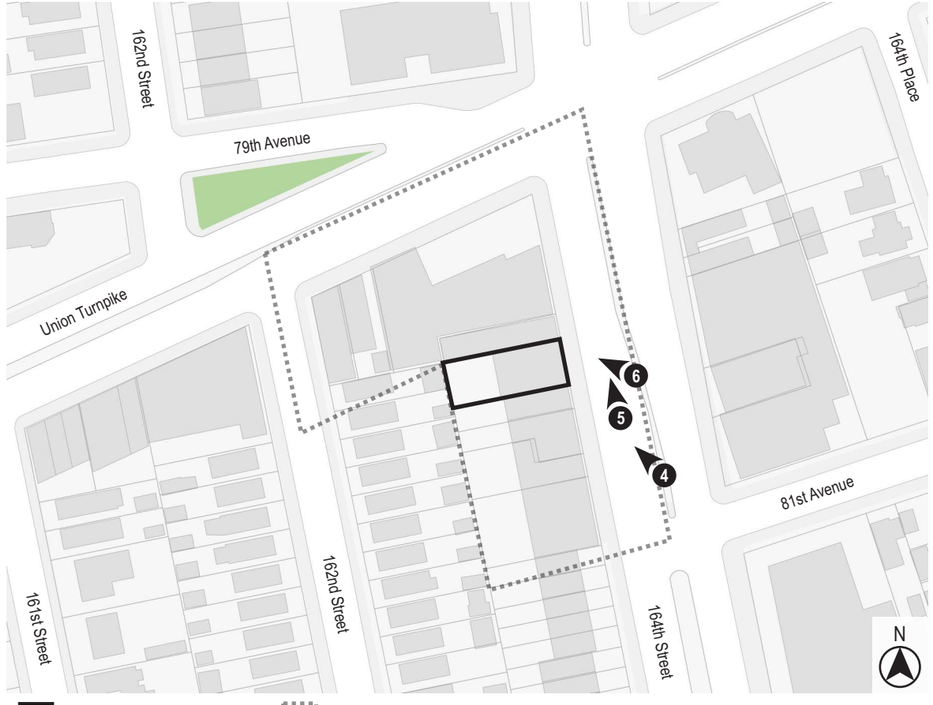



7. View of the Development Site facing west from 164th Street.



8. View of the Development Site facing southwest from 164th Street.



9. View of the Project Area facing northwest from 164th Street.

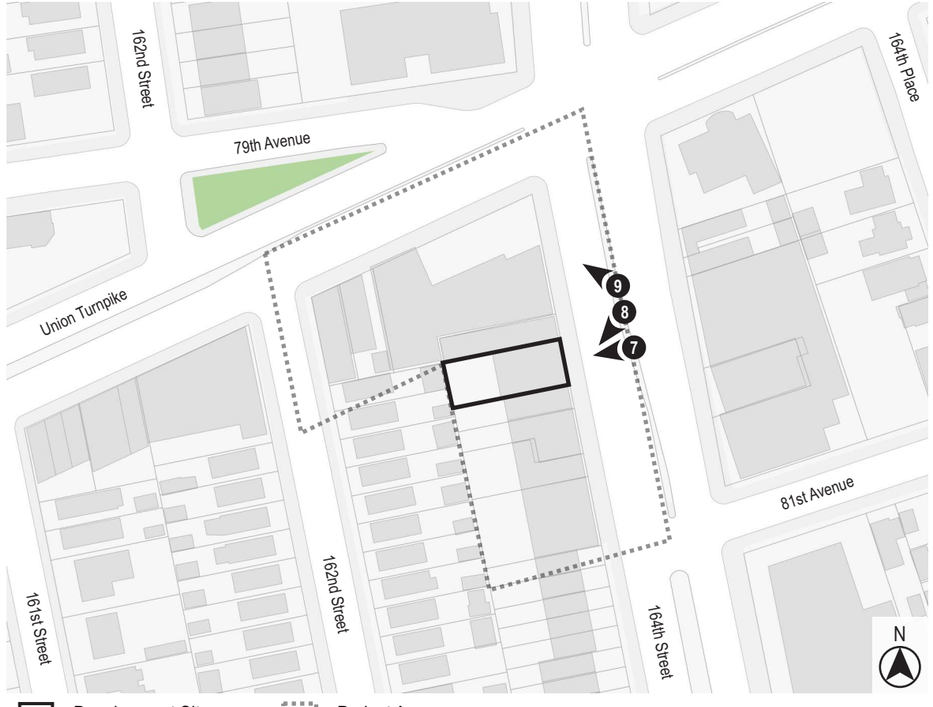



10. View of the Project Area facing west from 164th Street.



11. View of Union Turnpike facing southwest from 164th Street (Project Area at left).



12. View of the Project Area facing southwest from the intersection of Union Turnpike and 164th Street.

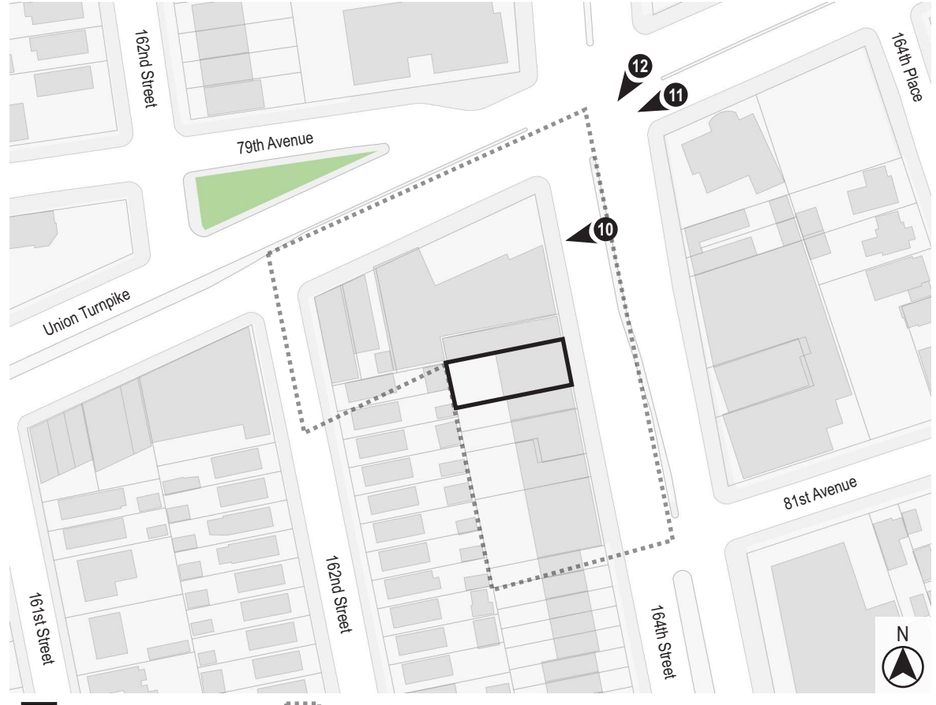



13. View of 164th Street facing south from Union Turnpike (Project Area at right).



14. View of the Project Area facing southeast from Union Turnpike.



15. View of the Project Area facing southeast from 164th Street.

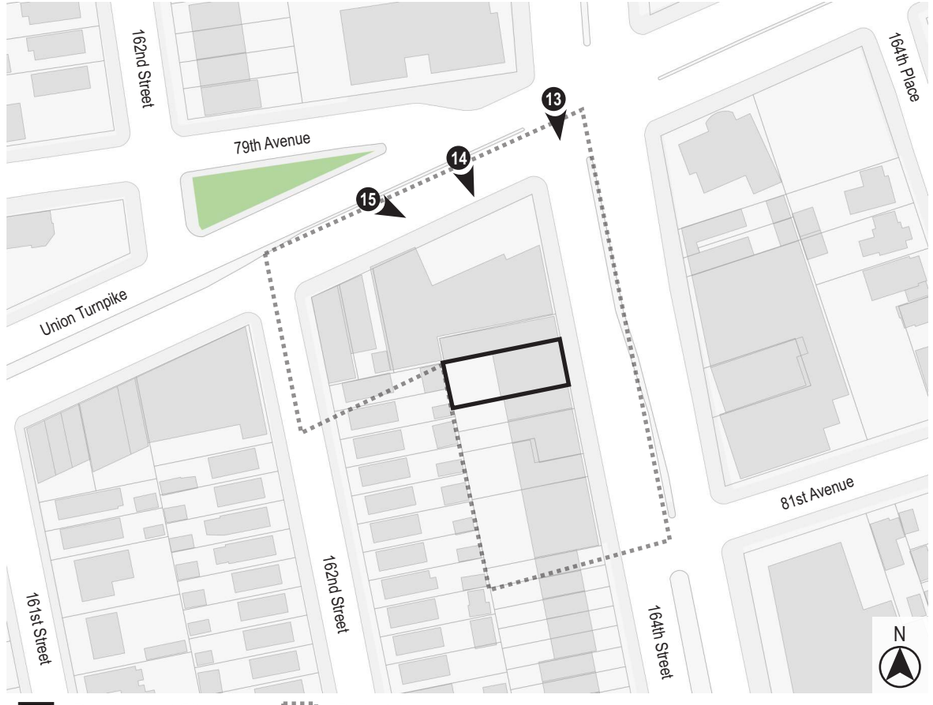



16. View of the Project Area facing southwest from Union Turnpike.



17. View of the Project Area facing southeast from Union Turnpike.



18. View of the intersection of Union Turnpike and 162nd Street facing southwest.

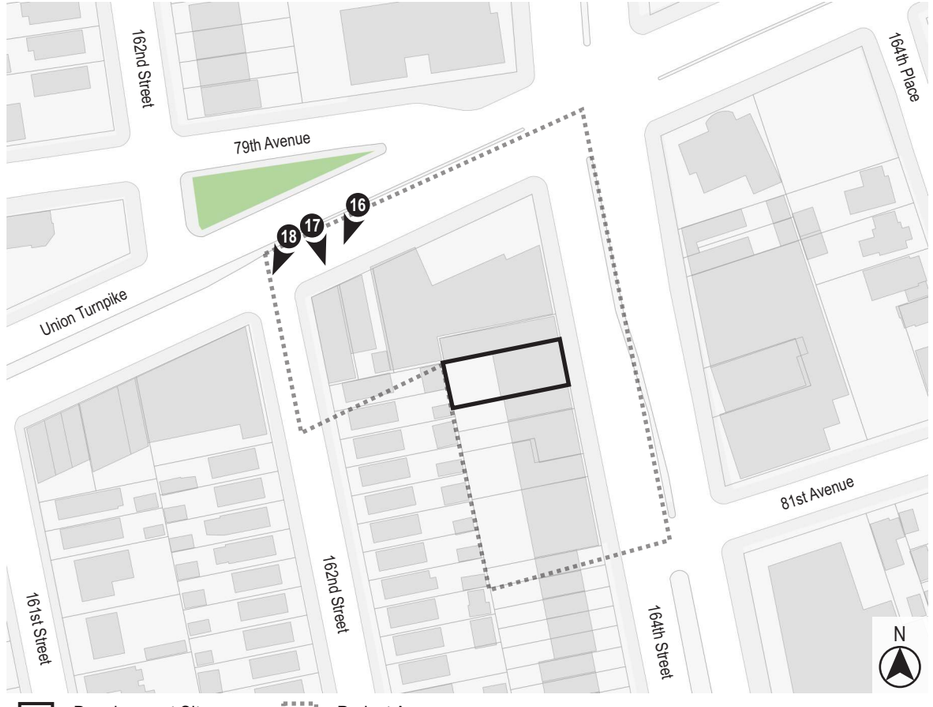



19. View of 162nd Street facing south from Union Turnpike (Project Area at left).



20. View of the Project Area facing southeast from Union Turnpike.



21. View of Union Turnpike facing northeast from 162nd Street (Project Area at right).

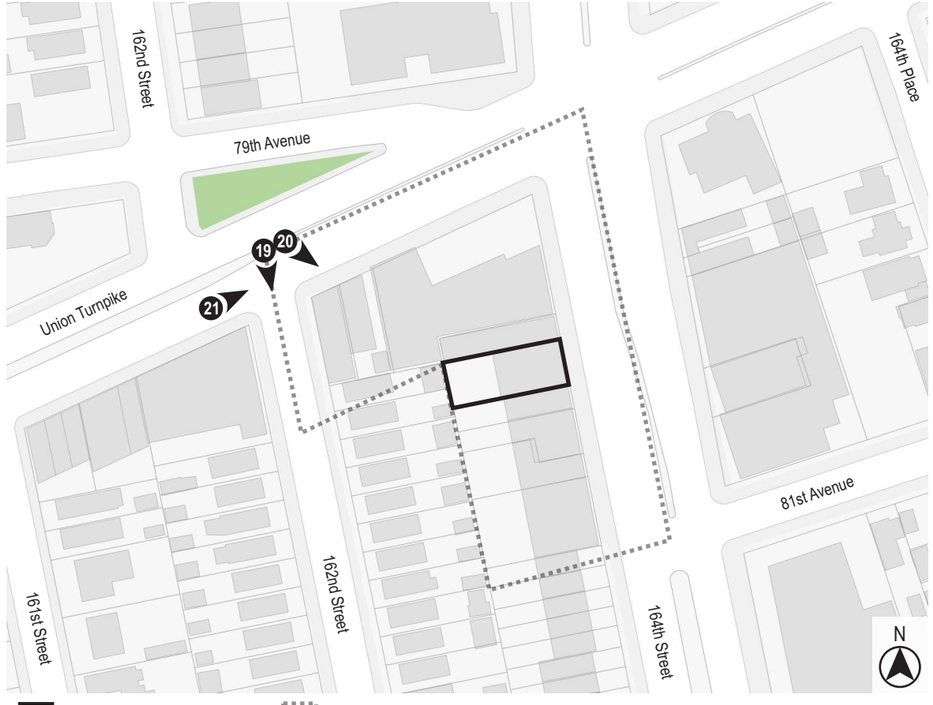



22. View of the Project Area facing east from 162nd Street.



23. View of the Project Area facing northeast from 162nd Street.



24. View of 162nd Street facing north (Project Area at right).

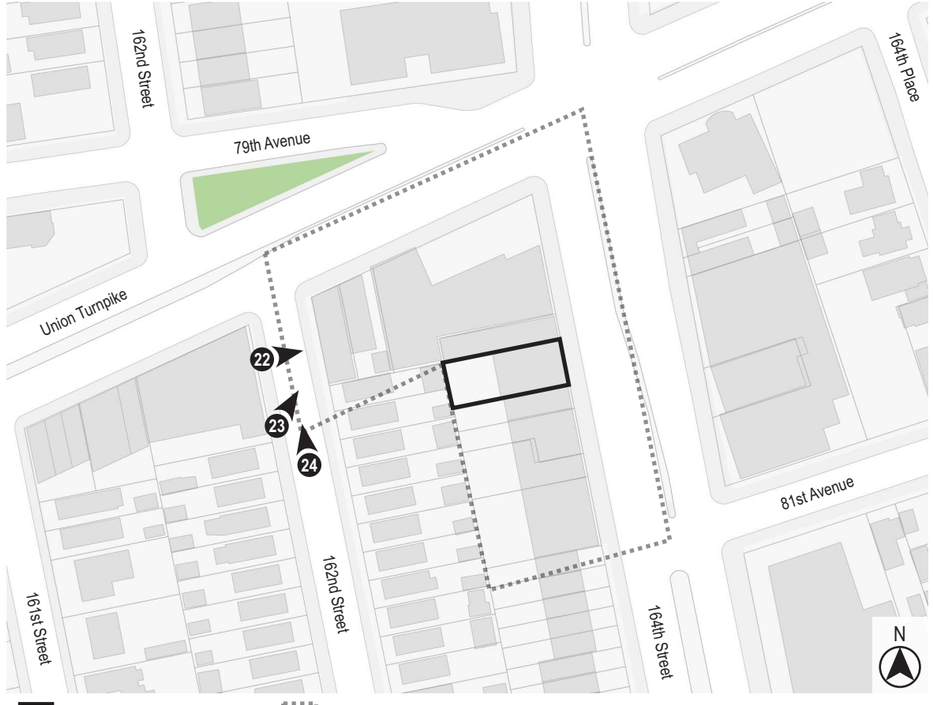

Urban Cartographics



25. View of the sidewalk along the east side of 162nd Street facing north (Project Area at right).



26. View of the west side of 162nd Street facing southwest from the Project Area.



27. View of the sidewalk along the east side of 162nd Street facing south from Union Turnpike (Project Area at left).

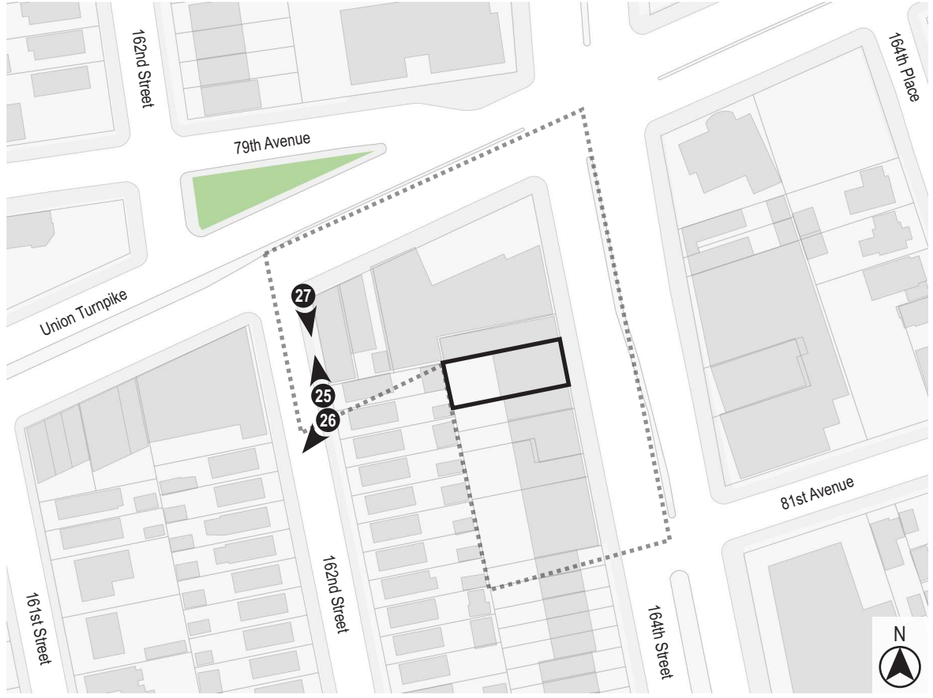



28. View of the sidewalk along the south side of Union Turnpike facing northeast from 162nd Street (Project Area at right).



29. View of the sidewalk along the south side of Union Turnpike facing southwest from 164th Street (Project Area at left).



30. View of the intersection of Union Turnpike and 164th Street facing northeast from the Project Area.

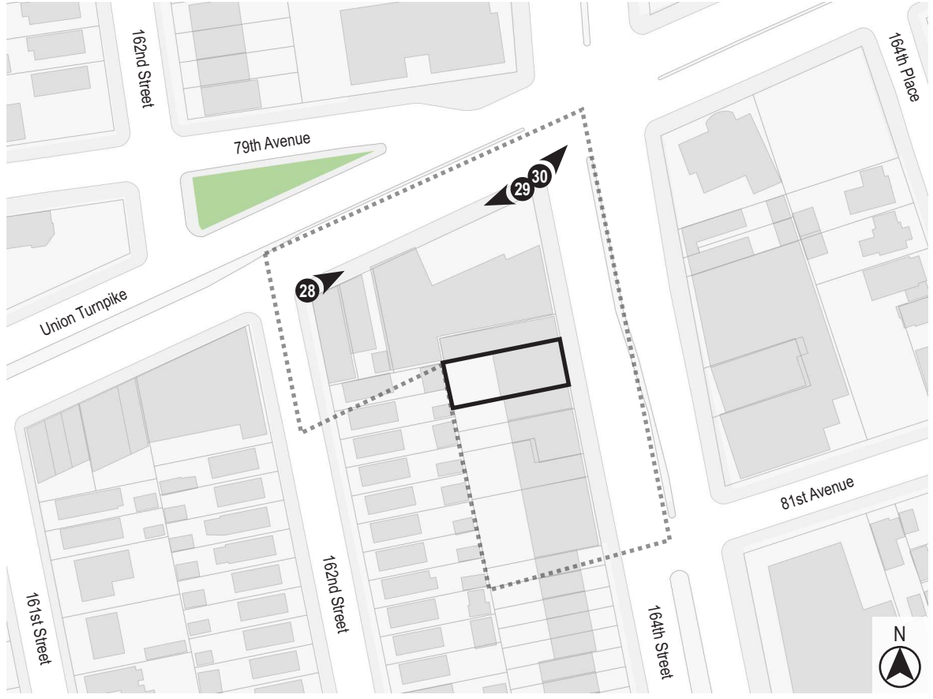



31. View of the sidewalk along the west side of 164th Street facing south from Union Turnpike (Project Area at right).



32. View of 164th Street facing south (Development Site at right).



33. View of the sidewalk along the west side of 164th Street facing south (Development Site at right).

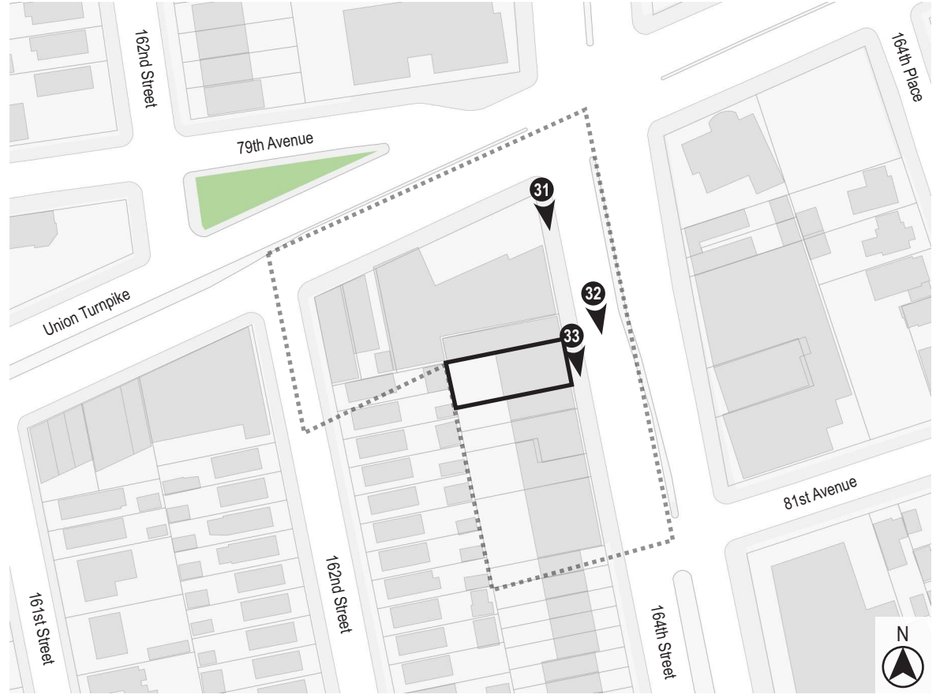



34. View of the east side of 164th Street facing northeast from the Development Site.



36. View of the east side of 164th Street facing southeast from the Development Site.



35. View of the sidewalk along the west side of 164th Street facing north (Development Site at left).





37. View of the sidewalk along the west side of 164th Street facing south (Project Area at right).



38. View of the sidewalk along the west side of 164th Street facing north (Project Area at left).



39. View of the east side of 164th Street facing southeast from the Project Area.

